

NEW JERSEY PROPERTY TAX SYSTEM LEGEND

PART 1		PART 2		Exempt Property Identification Codes				
CODE	NAME OF OWNER	PRINCIPLE USE OR PURPOSE		CODE				
01	Federal Government	01 General Government	055	Parsonage	311	Salvation Army	640	Club
02	State Government	02 Military Purposes	059	Rabbi Residence	313	Rescue Squad	643	Club House
03	County Government	03 Education	080	Farm	315	Halfway House	646	Golf Course
04	Municipal Government	04 Health & Welfare Etal.	083	Barn	316	Nursing Home	649	Drum & Bugle Corps
05	Del. Riv. & Bay Authority	05 Penal Institutions	086	Shed	319	Veterans Home	652	Beach
06	Del. Riv. Basin Comm.	06 Police, Fire, Rescue	089	Tool Shed	322	Firemans Home	655	Marina
07	Del. Riv. Joint Toll Bridge Comm.	07 Transportation	094	Dedicated Open Space	325	Civil Defense Shelter	658	Boathouse
08	Del. Riv. Port Authority	08 Utilities	095	Vacant Land	330	Humane Society	661	Life Guard Station
09	Del. Valley Reg. Plan. Comm.	09 Conservation	097	Disabled Veteran	350	College	664	Bath House
10	N.J. Turnpike Authority	10 Religious and Charitable	098	Widow of Serviceman or Disabled Veteran	353	Schools	667	Boardwalk
11	Garden State Pkwy. Comm.	11 Burial Grounds	100	VFW/ A.M. Leg	356	Dormatory	670	Boardwalk, Amusement
12	Interstate Sanitation Comm.	12 Civic and other Social Activities	101	Burial Ground	359	Laboratory	673	Booth
13	Mid. Atl. State Air Poll. Ctrl Comm.	13 Redevel. And Rehabilitation	106	Cemetery	362	Hall	676	Refreshment Stand
14	N.Y.- N.J. Trans. Agency	14 Remediation	111	Crematory	365	Agricultural Research	679	Restaurant
15	Palisades Int. Park Comm.	15 Housing and Mtg Fin. Project	116	Graveyard	368	Nursery School	682	Comfort Station
16	Port Authority of N.Y.-N.J.	16 Urban Enterprize Zone	121	Mausoleum	372	Library	701	Highway
17	Tri-State Comm	17 C. 441 P.L. 1991	201	Radio Station	375	Museum	702	Tunnel
18	S. Jersey Port Comm.	18 Railroad	204	Radar	378	Monument	704	Road
19	Waterfront Comm. of N.Y.	19 Recreation	207	Radio Tower	381	Historic Site	707	Parkway
20	Charitable & Non-Profit Org.	20 Medical Office/ HEZ	220	Filtering Plant	401	Military Post	710	Thoroughfare
21	Fraternal Organizations		223	Pumping Station	405	Military Post, Air Force	713	Circle
22	Veterans Organizations		226	Reservoir	410	Coast Guard Station	716	Island
23	Religious Organizations		229	Well	415	Naval Station	719	Jug Handle
24	Other		232	Water Supply	420	Armory	722	Medial Strip
25	Atlantic City Expressway		235	Water Tank	426	Barracks	725	Overpass
26	N.J. Sports & Exposition Authority		238	Water Tower	430	Ordinance Plant	726	Playground
27	N.J. Econ. Dev. Authority	001 Administrative Bldg.	241	Water Tower Booster Station	501	Fire House	728	Right of Way
28	County Food Dist. Authority	004 Commercial Bldg.	244	Water Plant	505	Volunteer Fire Co.	730	Traffic Island
29	Urban Renewal Entity	005 Office Bldg.	247	Water Stand Pipe	510	Fire Tower	731	Traffic Triangle
30	CRDA- Casino Redev. Authority	007 Maintenance Bldg.	250	Sewage Treatment	530	Police Station	740	Toll Booth
31	N.J. Education Facilities Authority	010 Municipal Bldg.	254	Sewage Disposal	535	Pistol Range	743	Toll Plaza
32	Hackensck Mead. Comm	013 Post Office	256	Sanitary Landfill	560	Penal Institution	746	Sidewalk
33	County Improvement Authority	016 State Bldg.	258	Drainage	601	Stadium	749	Lighting Standards
34	N.J. Natural Land Tr./ Natur. Cons	019 Court House	270	Atomic Energy Plant	604	Theatre	752	Service Area
35	N.J. House and Mtg. Fin. Agency	022 Storage Bldg.	280	Oil Tank	607	Amphitheater	760	Gate House
36	N.J. Transit	025 Utility Bldg.	283	Incinerator	610	Pavillion	763	Garage
37	County Park Commission	040 Church	286	Mosquito Control	613	Community Center	766	Highway Plant
38	County Utilities Authority	043 Chapel	289	Dog Pound	616	Grange Hall	769	Inspection Station
39	County Housing Authority	046 Synagogue	301	Hospital	619	Forest	772	Weighing Station
40	Municipal Housing Authority	047 Tax Lien Foreclosure	304	Clinic	622	Park	780	Parking Area
41	Municipal Utilities Authority	048 In-Lieu of Tax Payment	306	Mediacl Office/ HEZ	623	Green Acres	789	Brownsfields
42	Municipal Improvement Authority	049 Convent	307	Health Center	625	Game Preserve	790	Commerc. \ Indust. Purpose
43	Municipal Parking Authority	050 Recreation Fields	308	County Food Dist. Facility	628	Bird Sanctuary	795	Vehicle Terminal
44	Patco	051 Recreation Center	309	Rescue Mission	631	Hatchery	801	Airport
45	S. Jerserv Transportation Authority	052 Rectory	310	Red Cross Facility	634	Stable	805	Air Facility
					637	Camp	810	Air Terminal
							815	Observation Tower
							840	Railroad
							845	Railroad Station
							850	Railroad Depot
							880	Navigation Tower
							901	Lake
							905	Pond
							906	Pool
							909	River
							913	Creek
							917	Canal
							921	Canal Feeder
							925	Canal House
							929	Tidewater Basin
							933	Water Way
							937	Watershed
							940	Vehicle Bridge
							944	Foot Bridge
							948	Bridge Steps
							949	Footpath
							950	Flood Control Dam
							960	Dock Bulkhead
							964	Dock Lock
							968	Dock Port
							980	Lockhouse
							984	Lighthouse
							988	Marine Elevator
							991	Revenue Allocation District
							992	Marine Terminal
							993	Urban Renewal Entity
							994	5 Yr. Tax Agreement
							995	Atlantic City Expressway
							996	Riparian Grant
							997	Residence
							998	Urban Renewal
							999	Public Housing

TABLE OF AGGREGATES
OF TAXABLE AND EXEMPT PROPERTY IN THE TAXING DISTRICT OF NEW MILFORD

FOR 2025

(1) VALUE OF LAND	1784,852,400	
(2) VALUE OF IMPROVEMENTS	1353,944,800	
(3) TOTAL VALUE LAND & IMPRVMT EXCL 2ND CLASS RR		3138,797,200
(4) TAX VALUE MACH,IMPLMNT & EQUIPT OF TELEPHONE, PETROLEUM REFINERIES MISCELLANEOUS		
(5) EXEMPTIONS		
POLLUTION CONTROL (RS 54:4-3.56)		
FIRE SUPPRESSION (RS 54:4-3.13)		
FALLOUT SHELTER (RS 54:4-3.48)		
WATER/SEWAGE FAC. (RS 54:4-3.59)		
UEZ ABATEMENT (RS 54:4-3.139)		
HOME IMPROVEMENT (RS 54:4-3.72)		
MULTI FAMILY (RS 54:4-3.121)		
CL 4 ABATEMENT (RS 54:4-3.95)		
RENEWABLE ENERGY (RS 54:4-3.113)		
DWELL ABATEMENT (RS 40A:21-5)		
DWELL EXEMPTION (RS 40A:21-5)		
NEW DWL/CONV ABATE (RS 40A:21-5)		
NEW DWL/CONV EXEM (RS 40A:21-5)		
MUL DWELL EXEM (RS 40A:21-6)		
MUL DWELL ABATE (RS 40A:21-6)		
COM/IND EXEMPTION (RS 40A:21-7)		
TOTAL		
(5A) DEDUCTIONS ALLOWED (C.73,L.1976)		
NBR VETERANS	127	
NBR VETERANS WIDOWS	44	
TOTAL	171	
NBR SENIOR CITIZENS	26	
NBR DISABLED PERSONS	3	
NBR SURVIVING SPOUSE		
TOTAL	200	
(6) NET VALUATION TAXABLE		3138,797,200
(7) TAX RATE - GENL TAX RATE PER \$100 TAXABLE VALUE	2.178	
(8) RATIO - AVERAGE RATIO OF ASSESSED TO TRUE VALUE OF REAL PROPERTY	103.92%	
(9A) UEZ EXPIRED (-)		
(9B) TRUE VALUE CL II RR PROPERTY (+)		
(10) EQUALIZATION	-15,456,748	
(11) NET VALUE ON WHICH COUNTY TAXES ARE APPORTIONED		3,023,340,452
(12) APPORTIONMENT OF TAXES		
TOTAL CNTY TAX APPRT	6,753,474.71	
ADJUSTMENTS		
CNTY EQUAL TBL APPL (+ OR -)		
APPEALS & CORR. (+ OR -)	1,619.65	
NET CNTY TAX APPOR	6,751,855.06	
LESS EXCESS STATE AID		

(13) VALUATION OF EXEMPT PROPERTY		
PUBLIC SCHOOL PROP	106,222,900	
OTHER SCHOOL PROP	21,300,800	
PUBLIC PROP	85,442,000	
CHURCH & CHARITABLE PROP	44,231,000	
CEMETERY & GRAVEYARD	108,700	
OTHER EXEMPT PROP	17,647,400	
TOTAL VALUE	274,952,800	

(14) MISC REVENUE FOR SUPPORT OF BUDGET		
SURPLUS REVENUE APPROPRIATED	2,125,000.00	
MISC REVENUE ANTICIPATED	3,135,182.90	
RECEIPT FROM DELINQUENT TAX & LIEN	350,000.00	
TOTAL MISCELLANEOUS REVENUE	5,610,182.90	

(15) APPORTIONMENT OF TAXES

ITEM	AMOUNT	RATE
NET CNTY TX LESS ST AID	6,751,855.06	.216
COUNTY LIBRARY TAX		
COUNTY HEALTH TAX		
COUNTY OPEN SPACE	302,334.05	.010
DISTRICT SCHOOL TAX	40,476,503.00	1.290
CONSOLIDATED SCHOOL TAX		
REGIONAL SCHOOL TAX		
MUNICIPAL OPEN SPACE	156,940.00	.005
MUNICIPAL LIBRARY TAX	966,442.00	.030
LOCAL MUNCPL PURPOSE TAX	19,704,067.00	.627
TOTAL TAX LEVY	68,358,141.11	
AUTHORIZED RATE		2.178

(16) REAL PROPERTY CLASSIFICATION SUMMARY

	ITEMS	TAX VALUE
1.	VACANT LAND 40	2,497,300
2.	RESIDENTIAL 4,126	2653,683,200
3A.	FARM (REGULAR)	
3B.	FARM (QUALIFIED)	
4A.	COMMERCIAL 90	161,550,900
4B.	INDUSTRIAL 2	7,670,100
4C.	APARTMENT 20	313,395,700
	TOTAL CLASS 4A,4B,4C	482,616,700
	TOTAL ALL CLASSES	3138,797,200


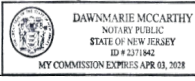
STATE OF NEW JERSEY BERGEN

COUNTY

I (WE) _____ ASSESSOR(S) OF THE
TAXING DISTRICT OF NEW MILFORD DO SWEAR (OR AFFIRM)
THAT THE FOREGOING TAX LIST AND TAX DUPLICATE CONTAIN THE
VALUATIONS OF ALL THE PROPERTY LIABLE TO TAXATION IN THE TAXING
DISTRICT IN WHICH I (WE) AM (ARE) TAX ASSESSOR(S), AND THAT
SUCH PROPERTY HAS BEEN VALUED WITHOUT FAVOR OR PARTIALITY AT
ITS TAXABLE VALUE AND I (WE) HAVE ALLOWED ONLY SUCH EXEMPTIONS
AND DEDUCTIONS AS ARE PRESCRIBED BY LAW

I (WE) DO FURTHER SWEAR (OR AFFIRM) THAT, FOR THE TAX YEAR 2025,
I (WE) HAVE COMPLETED AND PUT INTO OPERATION A DISTRICT-WIDE
ADJUSTMENTS OF REAL PROPERTY TAXABLE VALUATIONS AND SUCH TAXABLE
VALUATIONS CONFORM TO THE PERCENTAGE LEVEL ESTABLISHED FOR SUCH
YEAR FOR EXPRESSING THE TAXABLE VALUE OF REAL PROPERTY IN THE
COUNTY.

SWORN AND SUBSCRIBED BEFORE ME

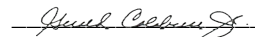





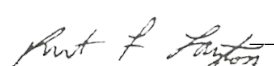
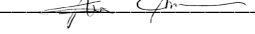
 

ASSESSOR(S)

CERTIFICATION BY COUNTY BOARD

THIS IS TO CERTIFY THAT THE FOREGOING IS A TRUE AND
COMPLETE RECORD OF THE TAXES ASSESSED FOR THE YEAR 2025 IN THE
TAXING DISTRICT OF NEW MILFORD COUNTY OF
BERGEN, NEW JERSEY, AND THAT \$ 3,138,797,200 IS THE
NET VALUATION TAXABLE AND 3,023,340,452 IS THE NET VALUATION
ON WHICH COUNTY TAXES AND REGIONAL OR CONSOLIDATED SCHOOL TAXES
ARE APPORTIONED.

ATTEST:

 PRESIDENT
 V. PRESIDENT
 COMMISSIONER
 COMMISSIONER
 COMMISSIONER
 COMMISSIONER
 TAX ADMINISTRATOR
 COMMISSIONER

TAX ADMINISTRATOR
COUNTY BOARD OF TAXATION

TAXING DISTRICT 38 NEW MILFORD			2025	TAX	LIST	DISTRICT	SUMMARY	COUNTY 02	BERGEN	07/15/25
	CLASSIFICATION	NO. OF PARCELS		LAND VALUE		IMPROVEMENT VALUE	TOTAL VALUE	BOOK VALUE OF TANG PERS PROP	EXEMPTION AMOUNT	NET TAXABLE VALUE
1	VACANT LAND	40		2,497,300		0	2,497,300		0	2,497,300
2	RESIDENTIAL	4,126		1,609,502,200		1,044,181,000	2,653,683,200		0	2,653,683,200
3A	FARM (REGULAR)	0		0		0	0		0	0
3B	FARM (QUALIFIED)	0		0		0	0		0	0
4A	COMMERCIAL	90		59,366,900		102,184,000	161,550,900		0	161,550,900
4B	INDUSTRIAL	2		5,859,000		1,811,100	7,670,100		0	7,670,100
4C	APARTMENT	20		107,627,000		205,768,700	313,395,700		0	313,395,700
CLASS 4 TOTAL		112		172,852,900		309,763,800	482,616,700		0	482,616,700
RATABLE TOTAL		4,278		1,784,852,400		1,353,944,800	3,138,797,200		0	3,138,797,200
5A	CLASS 1 RAILROAD	0		0		0	0		0	0
5B	CLASS 2 RAILROAD	0		0		0	0		0	0
RAILROAD TOTAL		0		0		0	0		0	0
6A	TELEPHONE	1						0		0
6B	PETROL REFINRIES	0						0		0
6C	MISCELLANEOUS	0						0		0
PUBLIC UTIL. TOTAL		1						0		0
15A	PUBLIC SCHOOL	8		31,563,200		74,659,700	106,222,900		0	106,222,900
15B	OTHER SCHOOL	4		4,353,200		16,947,600	21,300,800		0	21,300,800
15C	PUBLIC PROPERTY	132		69,167,300		16,274,700	85,442,000		0	85,442,000
15D	CHARITABLE	20		14,621,300		29,609,700	44,231,000		0	44,231,000
15E	CEMETERY	1		108,600		100	108,700		0	108,700
15F	MISCELLANEOUS	32		10,419,400		7,228,000	17,647,400		0	17,647,400
EXEMPT TOTAL		197		130,233,000		144,719,800	274,952,800		0	274,952,800
----- D E D U C T I O N S -----			----- E X E M P T I O N S -----			-----		----- E X E M P T I O N S -----		
CLASSIFICATION		NO. OF DEDUCTS	DEDUCTION AMOUNT	CLASSIFICATION		NO. OF PARCELS	EXEMPTION AMOUNT	CLASSIFICATION		NO. OF PARCELS
SENIOR CITIZEN		26	6,500	FIRE SUPPRESS		0	0	DWELL ABATE		0
DISABLED PERSON		3	750	POLLUTION CNTRL		0	0	DWELL EXEMP		0
SURVIVING SPOUSE		0	0	FALLOUT SHELTER		0	0	NEW DWEL/CONV ABAT		0
VETERAN		127	31,750	WATER/SEWAGE FAC		0	0	NEW DWEL/CONV EXMT		0
WIDOW OF VETERAN		44	11,000	HOME IMPROVEMENT		0	0	MUL DWELL EXEMP		0
				CLASS 4 ABATEMENT		0	0	MUL DWELL ABATE		0
				MULTI-FAMILY DWELL		0	0	COM/IND EXEMP		0
				UEZ ABATEMENT		0	0	RENEWABLE ENERGY		0

I ASSESSOR OF THE TAXING DISTRICT OF NEW MILFORD DO SWEAR (OR AFFIRM) THAT THE FOREGOING
TAX LIST AND TAX DUPLICATE CONTAIN THE VALUATIONS OF ALL THE PROPERTY LIABLE TO TAXATION IN THE TAXING DISTRICT IN WHICH I AM TAX
ASSESSOR, AND THAT SUCH PROPERTY HAS BEEN VALUED WITHOUT FAVOR OR PARTIALITY AT ITS TAXABLE VALUE AND I HAVE ALLOWED ONLY SUCH
EXEMPTIONS AND DEDUCTIONS AS ARE PRESCRIBED BY LAW.

ASSESSOR

I DO FURTHER SWEAR (OR AFFIRM) THAT, FOR THE TAX YEAR 2025, I HAVE COMPLETED AND PUT INTO OPERATION A DISTRICT WIDE ADJUSTMENT OF
REAL PROPERTY TAXABLE VALUATIONS AND SUCH TAXABLE VALUATIONS CONFORM TO THE PERCENTAGE LEVEL ESTABLISHED FOR SUCH YEAR FOR
EXPRESSING THE TAXABLE VALUE OF REAL PROPERTY IN THE COUNTY.

ASSESSOR

SWORN AND SUBSCRIBED BEFORE ME

Dawn Marie McCarthy



2025 TAX CALCULATION ACKNOWLEDGEMENT REPORT

TAXING DISTRICT 38 NEW MILFORD

COUNTY 02 BERGEN

BLOCK	LOT	QUALIFIC.	PROPERTY LOCATION	CLASS	NET VAL	TAX AMOUNTS			PRELIM.	
						TOT YEAR	1ST HALF	2ND HALF		
206	5.01		KORFITSEN RD	1	800	17.42	20.18	2.76-	8.71	*OVERBILL*
206	5.02		KORFITSEN RD	1	2400	52.27	64.56	12.29-	26.14	*OVERBILL*
206	5.03		KORFITSEN RD	1	4100	89.30	108.95	19.65-	44.65	*OVERBILL*
206	5.04		KORFITSEN RD	1	5700	124.15	155.35	31.20-	62.08	*OVERBILL*
206	5.05		KORFITSEN RD	1	5600	121.97	151.32	29.35-	60.99	*OVERBILL*
308	2		198 RIVER LANE	15F	577200	.00	6145.39	6145.39-	.00	*OVERBILL*
612	6		200 LINDEN PL	15B	581900	.00	5404.89	5404.89-	.00	*OVERBILL*
713	2		284 REICHELT RD	15F	568400	.00	5679.27	5679.27-	.00	*OVERBILL*
907	4		630 HARVARD ST	15C	374700	.00	3351.07	3351.07-	.00	*OVERBILL*
1008	6		548 WINDSOR RD	2	573000	12479.94	13432.53	952.59-	6239.97	*OVERBILL*
1202	5		346 SALEM ST	15F	689300	.00	6718.28	6718.28-	.00	*OVERBILL*
1206	17		322 GRIX CT	15F	861600	.00	10020.93	10020.93-	.00	*OVERBILL*
1509	9		128 GRAND ST	15F	542700	.00	4837.97	4837.97-	.00	*OVERBILL*
1509	42		GRAND ST	1	2300	50.09	78.69	28.60-	25.05	*OVERBILL*

2025 TAX CALCULATION ACKNOWLEDGEMENT REPORT

TAXING DISTRICT 38 NEW MILFORD

COUNTY 02 BERGEN

	COUNT	NET VALUE	TOTAL TAXES (GENERAL)	TOTAL TAXES (SPECIAL)	DEDUCTION AMOUNT	NET AMOUNT OF TAXES	2025 TAXES (1ST HALF)	2025 TAXES (2ND HALF)	2026 TAXES (1ST HALF)
* RATABLES *	4,278	3,138,797,200	68,363,002.85	.00	50,000.00	68,313,002.85	32,472,491.58	35,840,511.27	34,156,511.77
* RAILROADS *	0	0	.00	.00	.00	.00	.00	.00	.00
* UTILITIES *	1	0	.00	.00	.00	.00	.00	.00	.00
* EXEMPTS *	197	274,952,800	.00	.00	.00	.00	42,157.80	42,157.80-	.00

TAX RATES FOR THE YEAR OF 2025

TAXING DISTRICT 38 NEW MILFORD COUNTY 02 BERGEN

DESCRIPTION OF TAX	SPECIAL TAX CODE	RATE PER \$100	FLAT TAX AMOUNT
COUNTY TAX		.216	
COUNTY OPEN SPACE		.010	
SCHOOL TAX		1.290	
LIBRARY TAX		.030	
LOCAL MUNICIPAL TAX		.627	
MUNICIPAL OPEN SPACE		.005	

TOTAL PROPERTY TAX 2025		2.178	

SPECIAL TAX DESCRIPTION.....

* STATE AID RATE	A01	.000
------------------	-----	------

* STATE AID NOT PART OF GENERAL TAX RATE

TAX RATE EDIT AUDIT TRAIL									
CTY/ DIST	TAX YEAR	RATE SEQ	RATE DESCRIPTION	TAX RATE	FLAT AMOUNT	--SPECIAL TAX DATA--			INHIBIT FLAGS
						CODE	RATE	FLAT	
0238	2025	01	COUNTY TAX	00216	000000				
0238	2025	02	COUNTY OPEN SPACE	00010	000000				
0238	2025	03	SCHOOL TAX	01290	000000				
0238	2025	04	LIBRARY TAX	00030	000000				
0238	2025	05	LOCAL MUNICIPAL TAX	00627	000000				
0238	2025	06	MUNICIPAL OPEN SPACE	00005	000000				
0238	2025	07	STATE AID RATE			A01	00000	000000	
				-----	-----		-----	-----	
0238	2025	00	TOTAL PROPERTY TAX 2025	2.178	.00		.000	.00	

*** TAX RATE ACCEPTED

TAXING DISTRICT NO. 38 NEW MILFORD

COUNTY NO. 02 BERGEN

PAGE NO	NET TAXABLE VALUE	TOTAL TAXES (GENERAL)	TOTAL TAXES (SPECIAL)	DEDUCTION AMOUNT	NET AMOUNT OF TAXES	2025 TAXES (1ST HALF)	2025 TAXES (2ND HALF)	2026 TAXES (1ST HALF)
0001	3,433,000	74,770.75	.00	.00	74,770.75	34,307.60	40,463.15	37,384.00
0002	6,937,400	151,096.55	.00	250.00	150,846.55	97,546.26	53,300.29	75,422.00
0003	5,303,200	115,503.70	.00	250.00	115,253.70	73,475.46	41,778.24	57,626.00
0004	6,576,600	143,238.33	.00	.00	143,238.33	92,312.79	50,925.54	71,620.00
0005	6,638,900	144,595.23	.00	.00	144,595.23	92,060.58	52,534.65	72,296.00
0006	6,412,000	139,653.34	.00	.00	139,653.34	89,260.29	50,393.05	69,826.00
0007	6,641,000	144,640.96	.00	.00	144,640.96	91,715.58	52,925.38	72,318.00
0008	6,247,100	136,061.83	.00	250.00	135,811.83	76,221.26	59,590.57	67,904.00
0009	19,525,600	425,267.57	.00	500.00	424,767.57	232,813.66	191,953.91	212,386.00
0010	7,787,900	169,620.47	.00	.00	169,620.47	84,073.30	85,547.17	84,814.00
0011	7,865,700	171,314.94	.00	.00	171,314.94	83,149.30	88,165.64	85,658.00
0012	8,589,900	187,088.02	.00	.00	187,088.02	93,004.79	94,083.23	93,544.00
0013	7,918,000	172,454.05	.00	.00	172,454.05	87,371.92	85,082.13	86,226.00
0014	8,446,500	183,964.76	.00	500.00	183,464.76	81,079.51	102,385.25	91,732.00
0015	8,499,300	185,114.75	.00	250.00	184,864.75	81,043.10	103,821.65	92,432.00
0016	8,701,300	189,514.31	.00	.00	189,514.31	91,239.46	98,274.85	94,758.00
0017	7,966,800	173,516.92	.00	250.00	173,266.92	81,464.78	91,802.14	86,634.00
0018	12,466,000	271,509.48	.00	250.00	271,259.48	126,344.07	144,915.41	135,630.00
0019	8,844,900	192,641.92	.00	250.00	192,391.92	93,884.58	98,507.34	96,194.00
0020	9,166,500	199,646.38	.00	.00	199,646.38	95,181.75	104,464.63	99,822.00
0021	8,997,100	195,956.85	.00	250.00	195,706.85	96,690.84	99,016.01	97,858.00
0022	7,380,800	160,753.82	.00	.00	160,753.82	73,007.34	87,746.48	80,374.00
0023	9,354,900	203,749.74	.00	.00	203,749.74	101,863.69	101,886.05	101,874.00
0024	12,117,900	263,927.86	.00	250.00	263,677.86	117,993.71	145,684.15	131,838.00
0025	12,126,200	264,108.63	.00	.00	264,108.63	131,920.34	132,188.29	132,054.00
0026	12,054,800	262,553.54	.00	.00	262,553.54	127,966.06	134,587.48	131,274.00
0027	10,242,500	223,081.65	.00	.00	223,081.65	111,172.36	111,909.29	111,538.00
0028	8,425,900	183,516.10	.00	.00	183,516.10	85,433.19	98,082.91	91,758.00
0029	12,075,100	262,995.68	.00	.00	262,995.68	123,973.42	139,022.26	131,496.00
0030	9,727,400	211,862.77	.00	.00	211,862.77	105,618.20	106,244.57	105,932.00
0031	11,692,000	254,651.76	.00	.00	254,651.76	129,689.00	124,962.76	127,326.00
0032	12,171,800	265,101.79	.00	.00	265,101.79	135,190.70	129,911.09	132,550.00
0033	8,460,900	184,278.38	.00	.00	184,278.38	93,359.87	90,918.51	92,136.00
0034	9,696,400	211,187.59	.00	.00	211,187.59	101,684.08	109,503.51	105,594.00
0035	12,162,900	264,907.95	.00	250.00	264,657.95	135,192.82	129,465.13	132,332.00
0036	9,450,200	205,825.37	.00	.00	205,825.37	98,776.88	107,048.49	102,910.00
0037	10,600,900	230,887.59	.00	.00	230,887.59	118,366.78	112,520.81	115,444.00
0038	7,056,200	153,684.03	.00	250.00	153,434.03	67,800.23	85,633.80	76,720.00
0039	8,266,500	180,044.39	.00	750.00	179,294.39	89,645.82	89,648.57	89,648.00
0040	5,352,600	116,579.62	.00	500.00	116,079.62	56,766.60	59,313.02	58,038.00
0041	9,004,500	196,118.00	.00	750.00	195,368.00	96,485.22	98,882.78	97,684.00
0042	6,506,700	141,715.93	.00	250.00	141,465.93	65,889.66	75,576.27	70,736.00
0043	8,022,400	174,727.88	.00	250.00	174,477.88	77,341.00	97,136.88	87,240.00
0044	7,884,800	171,730.94	.00	500.00	171,230.94	88,306.29	82,924.65	85,618.00
0045	8,211,300	178,842.10	.00	250.00	178,592.10	80,934.15	97,657.95	89,296.00
0046	8,401,100	182,975.95	.00	.00	182,975.95	84,307.33	98,668.62	91,490.00
0047	8,381,800	182,555.60	.00	250.00	182,305.60	82,205.20	100,100.40	91,154.00
0048	6,975,900	151,935.09	.00	.00	151,935.09	70,013.36	81,921.73	75,968.00
0049	10,453,700	227,681.57	.00	250.00	227,431.57	109,665.40	117,766.17	113,718.00
0050	8,949,100	194,911.40	.00	250.00	194,661.40	93,214.77	101,446.63	97,330.00
0051	9,075,700	197,668.75	.00	250.00	197,418.75	98,740.62	98,678.13	98,710.00
0052	8,540,600	186,014.27	.00	250.00	185,764.27	89,214.09	96,550.18	92,884.00
0053	9,692,800	211,109.18	.00	250.00	210,859.18	99,325.71	111,533.47	105,430.00
0054	9,278,600	202,087.90	.00	250.00	201,837.90	96,031.11	105,806.79	100,918.00
0055	10,530,800	229,360.82	.00	250.00	229,110.82	107,246.41	121,864.41	114,556.00
0056	10,035,000	218,562.31	.00	250.00	218,312.31	104,506.64	113,805.67	109,156.00
0057	9,005,400	196,137.60	.00	250.00	195,887.60	93,307.49	102,580.11	97,946.00
0058	9,040,300	196,897.74	.00	.00	196,897.74	93,291.27	103,606.47	98,450.00
0059	8,817,600	192,047.31	.00	500.00	191,547.31	88,998.19	102,549.12	95,772.00
0060	8,482,600	184,751.05	.00	250.00	184,501.05	86,246.25	98,254.80	92,248.00
0061	8,598,500	187,275.33	.00	.00	187,275.33	86,940.19	100,335.14	93,640.00
0062	10,138,700	220,820.87	.00	250.00	220,570.87	103,699.73	116,871.14	110,286.00
0063	10,185,500	221,840.20	.00	250.00	221,590.20	105,884.58	115,705.62	110,796.00
0064	8,981,400	195,614.88	.00	.00	195,614.88	95,238.17	100,376.71	97,802.00
0065	10,159,500	221,273.91	.00	.00	221,273.91	100,693.48	120,580.43	110,636.00

TAXING DISTRICT NO. 38 NEW MILFORD

COUNTY NO. 02 BERGEN

PAGE NO	NET TAXABLE VALUE	TOTAL TAXES (GENERAL)	TOTAL TAXES (SPECIAL)	DEDUCTION AMOUNT	NET AMOUNT OF TAXES	2025 TAXES (1ST HALF)	2025 TAXES (2ND HALF)	2026 TAXES (1ST HALF)
0066	8,306,400	180,913.41	.00	.00	180,913.41	83,217.88	97,695.53	90,458.00
0067	10,194,400	222,034.03	.00	250.00	221,784.03	104,579.28	117,204.75	110,888.00
0068	9,371,100	204,102.57	.00	.00	204,102.57	97,336.35	106,766.22	102,050.00
0069	8,115,400	176,753.40	.00	250.00	176,503.40	78,952.97	97,550.43	88,252.00
0070	7,936,600	172,859.13	.00	250.00	172,609.13	79,065.95	93,543.18	86,304.00
0071	9,313,100	202,839.33	.00	250.00	202,589.33	95,401.64	107,187.69	101,294.00
0072	8,106,600	176,561.74	.00	250.00	176,311.74	89,012.23	87,299.51	88,156.00
0073	15,344,400	334,201.04	.00	250.00	333,951.04	161,721.00	172,230.04	166,972.00
0074	9,880,900	215,205.99	.00	.00	215,205.99	99,170.26	116,035.73	107,600.00
0075	71,028,200	1,546,994.20	.00	.00	1,546,994.20	734,238.92	812,755.28	773,496.00
0076	22,597,000	492,162.65	.00	.00	492,162.65	215,781.74	276,380.91	246,082.00
0077	7,697,600	167,653.73	.00	.00	167,653.73	75,674.45	91,979.28	83,830.00
0078	8,420,100	183,389.78	.00	.00	183,389.78	87,047.12	96,342.66	91,696.00
0079	8,988,600	195,771.70	.00	.00	195,771.70	97,223.37	98,548.33	97,890.00
0080	7,608,900	165,721.84	.00	.00	165,721.84	76,104.18	89,617.66	82,858.00
0081	9,308,300	202,734.77	.00	.00	202,734.77	99,729.11	103,005.66	101,372.00
0082	8,229,000	179,227.62	.00	.00	179,227.62	84,781.47	94,446.15	89,610.00
0083	7,021,900	152,936.99	.00	250.00	152,686.99	68,304.64	84,382.35	76,344.00
0084	7,806,200	170,019.04	.00	500.00	169,519.04	77,901.97	91,617.07	84,758.00
0085	7,474,600	162,796.78	.00	.00	162,796.78	78,852.11	83,944.67	81,400.00
0086	8,883,700	193,486.98	.00	250.00	193,236.98	89,883.79	103,353.19	96,620.00
0087	8,354,900	181,969.74	.00	.00	181,969.74	88,576.38	93,393.36	90,984.00
0088	7,688,200	167,449.01	.00	.00	167,449.01	81,817.72	85,631.29	83,722.00
0089	55,283,900	1,204,083.35	.00	.00	1,204,083.35	508,091.29	695,992.06	602,044.00
0090	7,399,000	161,150.23	.00	750.00	160,400.23	81,809.94	78,590.29	80,198.00
0091	86,770,700	1,889,865.84	.00	250.00	1,889,615.84	763,214.31	1,126,401.53	944,808.00
0092	79,812,000	1,738,305.35	.00	250.00	1,738,055.35	695,678.51	1,042,376.84	869,028.00
0093	47,406,100	1,032,504.87	.00	250.00	1,032,254.87	417,445.11	614,809.76	516,128.00
0094	9,152,000	199,330.56	.00	.00	199,330.56	88,330.23	111,000.33	99,664.00
0095	8,114,700	176,738.16	.00	250.00	176,488.16	80,823.20	95,664.96	88,246.00
0096	9,319,300	202,974.35	.00	250.00	202,724.35	98,203.97	104,520.38	101,366.00
0097	9,098,700	198,169.68	.00	.00	198,169.68	95,518.59	102,651.09	99,088.00
0098	9,633,000	209,806.74	.00	250.00	209,556.74	99,963.22	109,593.52	104,778.00
0099	8,979,300	195,569.17	.00	250.00	195,319.17	90,955.08	104,364.09	97,660.00
0100	9,111,000	198,437.57	.00	.00	198,437.57	93,392.13	105,045.44	99,220.00
0101	8,816,100	192,014.67	.00	500.00	191,514.67	89,738.63	101,776.04	95,756.00
0102	8,009,900	174,455.63	.00	.00	174,455.63	81,004.70	93,450.93	87,230.00
0103	14,635,600	318,763.37	.00	.00	318,763.37	132,785.87	185,977.50	159,384.00
0104	8,684,000	189,137.52	.00	.00	189,137.52	94,935.53	94,201.99	94,568.00
0105	8,789,900	191,444.04	.00	.00	191,444.04	93,133.88	98,310.16	95,724.00
0106	9,485,400	206,592.03	.00	.00	206,592.03	105,963.19	100,628.84	103,296.00
0107	9,508,300	207,090.77	.00	250.00	206,840.77	101,647.84	105,192.93	103,422.00
0108	13,205,500	287,615.79	.00	.00	287,615.79	158,934.66	128,681.13	143,810.00
0109	12,219,400	266,138.53	.00	.00	266,138.53	143,228.45	122,910.08	133,068.00
0110	9,051,300	197,137.30	.00	250.00	196,887.30	98,038.62	98,848.68	98,444.00
0111	9,184,600	200,040.58	.00	250.00	199,790.58	98,587.29	101,203.29	99,894.00
0112	8,971,900	195,407.96	.00	.00	195,407.96	91,624.84	103,783.12	97,704.00
0113	8,155,800	177,633.32	.00	.00	177,633.32	85,334.26	92,299.06	88,818.00
0114	10,221,600	222,626.42	.00	.00	222,626.42	114,285.37	108,341.05	111,316.00
0115	8,954,900	195,037.73	.00	.00	195,037.73	91,939.63	103,098.10	97,520.00
0116	8,867,100	193,125.44	.00	.00	193,125.44	95,165.51	97,959.93	96,562.00
0117	9,002,600	196,076.63	.00	.00	196,076.63	92,421.84	103,654.79	98,040.00
0118	10,410,700	226,745.04	.00	250.00	226,495.04	114,434.75	112,060.29	113,244.00
0119	9,354,900	203,749.72	.00	.00	203,749.72	106,126.60	97,623.12	101,872.00
0120	9,543,000	207,846.54	.00	250.00	207,596.54	104,325.06	103,271.48	103,796.00
0121	8,499,800	185,125.63	.00	.00	185,125.63	89,968.44	95,157.19	92,566.00
0122	9,426,300	205,304.80	.00	.00	205,304.80	100,394.91	104,909.89	102,652.00
0123	7,965,600	173,490.79	.00	250.00	173,240.79	86,954.38	86,286.41	86,622.00
0124	9,528,000	207,519.85	.00	.00	207,519.85	105,172.34	102,347.51	103,758.00
0125	8,417,900	183,341.87	.00	.00	183,341.87	86,498.36	96,843.51	91,672.00
0126	9,237,700	201,197.13	.00	.00	201,197.13	97,114.42	104,082.71	100,600.00
0127	7,119,500	155,062.72	.00	250.00	154,812.72	75,652.36	79,160.36	77,406.00
0128	6,318,800	137,623.44	.00	.00	137,623.44	67,384.53	70,238.91	68,810.00
0129	8,163,300	177,796.68	.00	250.00	177,546.68	90,557.62	86,989.06	88,770.00
0130	7,508,700	163,539.49	.00	.00	163,539.49	86,720.27	76,819.22	81,768.00

TAXING DISTRICT NO. 38 NEW MILFORD

COUNTY NO. 02 BERGEN

PAGE NO	NET TAXABLE VALUE	TOTAL TAXES (GENERAL)	TOTAL TAXES (SPECIAL)	DEDUCTION AMOUNT	NET AMOUNT OF TAXES	2025 TAXES (1ST HALF)	2025 TAXES (2ND HALF)	2026 TAXES (1ST HALF)
0131	6,996,300	152,379.42	.00	250.00	152,129.42	76,346.37	75,783.05	76,062.00
0132	7,516,400	163,707.18	.00	250.00	163,457.18	79,271.73	84,185.45	81,730.00
0133	9,103,100	198,265.55	.00	.00	198,265.55	99,297.38	98,968.17	99,134.00
0134	8,658,400	188,579.94	.00	.00	188,579.94	88,227.33	100,352.61	94,292.00
0135	7,403,600	161,250.41	.00	.00	161,250.41	75,402.08	85,848.33	80,626.00
0136	8,813,600	191,960.20	.00	.00	191,960.20	92,583.13	99,377.07	95,980.00
0137	8,854,200	192,844.46	.00	.00	192,844.46	94,114.42	98,730.04	96,426.00
0138	7,787,900	169,620.46	.00	.00	169,620.46	78,559.48	91,060.98	84,808.00
0139	4,301,600	93,688.84	.00	.00	93,688.84	46,128.15	47,560.69	46,846.00
0140	4,272,000	93,044.15	.00	.00	93,044.15	44,800.63	48,243.52	46,520.00
0141	5,668,200	123,453.39	.00	250.00	123,203.39	51,587.56	71,615.83	61,602.00
0142	7,100,900	154,657.61	.00	.00	154,657.61	74,736.33	79,921.28	77,330.00
0143	7,465,300	162,594.22	.00	.00	162,594.22	79,604.54	82,989.68	81,296.00
0144	8,177,800	178,112.49	.00	250.00	177,862.49	84,141.99	93,720.50	88,932.00
0145	7,983,700	173,884.99	.00	250.00	173,634.99	76,247.43	97,387.56	86,816.00
0146	11,648,800	253,710.86	.00	250.00	253,460.86	126,789.92	126,670.94	126,728.00
0147	8,086,600	176,126.14	.00	.00	176,126.14	81,573.63	94,552.51	88,060.00
0148	8,615,100	187,636.90	.00	.00	187,636.90	86,310.72	101,326.18	93,820.00
0149	9,404,100	204,821.29	.00	.00	204,821.29	97,025.65	107,795.64	102,412.00
0150	8,588,400	187,055.36	.00	250.00	186,805.36	89,226.10	97,579.26	93,402.00
0151	7,881,800	171,665.59	.00	.00	171,665.59	79,011.40	92,654.19	85,834.00
0152	9,701,400	211,296.49	.00	250.00	211,046.49	95,121.22	115,925.27	105,520.00
0153	8,079,800	175,978.04	.00	.00	175,978.04	83,351.04	92,627.00	87,988.00
0154	8,690,700	189,283.44	.00	250.00	189,033.44	95,700.26	93,333.18	94,520.00
0155	9,511,400	207,158.27	.00	.00	207,158.27	101,667.92	105,490.35	103,582.00
0156	8,171,400	177,973.07	.00	250.00	177,723.07	89,367.33	88,355.74	88,862.00
0157	9,088,400	197,945.36	.00	.00	197,945.36	97,951.70	99,993.66	98,974.00
0158	8,160,600	177,737.86	.00	250.00	177,487.86	81,442.58	96,045.28	88,742.00
0159	8,449,300	184,025.75	.00	250.00	183,775.75	86,183.69	97,592.06	91,888.00
0160	9,057,500	197,272.36	.00	250.00	197,022.36	93,073.45	103,948.91	98,510.00
0161	9,763,500	212,649.04	.00	250.00	212,399.04	107,347.29	105,051.75	106,200.00
0162	9,839,400	214,302.13	.00	250.00	214,052.13	87,809.80	126,242.33	107,026.00
0163	10,050,100	218,891.16	.00	.00	218,891.16	92,191.72	126,699.44	109,442.00
0164	10,393,800	226,376.97	.00	500.00	225,876.97	109,066.26	116,810.71	112,938.00
0165	8,805,000	191,772.89	.00	500.00	191,272.89	88,717.78	102,555.11	95,636.00
0166	7,671,500	167,085.26	.00	.00	167,085.26	77,123.01	89,962.25	83,542.00
0167	9,693,400	211,122.25	.00	250.00	210,872.25	99,057.36	111,814.89	105,434.00
0168	8,913,700	194,140.39	.00	250.00	193,890.39	91,154.82	102,735.57	96,948.00
0169	9,407,900	204,904.06	.00	250.00	204,654.06	94,223.44	110,430.62	102,326.00
0170	8,467,300	184,417.79	.00	250.00	184,167.79	89,960.45	94,207.34	92,082.00
0171	10,042,700	218,730.01	.00	.00	218,730.01	105,775.55	112,954.46	109,366.00
0172	8,761,600	190,827.66	.00	500.00	190,327.66	90,017.05	100,310.61	95,162.00
0173	8,841,000	192,556.99	.00	.00	192,556.99	90,920.70	101,636.29	96,280.00
0174	7,730,300	168,365.93	.00	.00	168,365.93	79,539.99	88,825.94	84,184.00
0175	5,229,300	113,894.16	.00	.00	113,894.16	56,776.51	57,117.65	56,950.00
0176	8,227,400	179,192.77	.00	500.00	178,692.77	85,766.15	92,926.62	89,346.00
0177	7,593,700	165,390.79	.00	500.00	164,890.79	81,099.70	83,791.09	82,446.00
0178	10,387,000	226,228.87	.00	.00	226,228.87	113,964.61	112,264.26	113,116.00
0179	7,902,800	172,122.98	.00	.00	172,122.98	78,323.45	93,799.53	86,060.00
0180	7,379,300	160,721.15	.00	250.00	160,471.15	75,870.26	84,600.89	80,236.00
0181	6,590,300	143,536.73	.00	.00	143,536.73	67,428.92	76,107.81	71,766.00
0182	7,639,900	166,397.01	.00	.00	166,397.01	81,573.64	84,823.37	83,200.00
0183	7,871,100	171,432.57	.00	500.00	170,932.57	82,647.11	88,285.46	85,466.00
0184	6,146,400	133,868.60	.00	250.00	133,618.60	67,667.06	65,951.54	66,808.00
0185	13,290,500	289,467.09	.00	250.00	289,217.09	130,475.88	158,741.21	144,610.00
0186	8,236,400	179,388.79	.00	250.00	179,138.79	80,853.45	98,285.34	89,570.00
0187	8,499,900	185,127.83	.00	250.00	184,877.83	86,853.53	98,024.30	92,440.00
0188	8,296,000	180,686.89	.00	250.00	180,436.89	84,083.47	96,353.42	90,218.00
0189	8,616,100	187,658.66	.00	.00	187,658.66	90,668.54	96,990.12	93,832.00
0190	7,375,100	160,629.68	.00	500.00	160,129.68	72,791.60	87,338.08	80,066.00
0191	8,527,900	185,737.67	.00	.00	185,737.67	87,579.75	98,157.92	92,872.00
0192	8,764,200	190,884.26	.00	.00	190,884.26	91,703.49	99,180.77	95,440.00
0193	9,462,000	206,082.34	.00	.00	206,082.34	103,971.91	102,110.43	103,044.00
0194	7,526,200	163,920.64	.00	.00	163,920.64	79,425.02	84,495.62	81,962.00
0195	8,808,700	191,853.49	.00	250.00	191,603.49	91,548.32	100,055.17	95,804.00

TAXING DISTRICT NO. 38 NEW MILFORD

COUNTY NO. 02 BERGEN

PAGE NO	NET TAXABLE VALUE	TOTAL TAXES (GENERAL)	TOTAL TAXES (SPECIAL)	DEDUCTION AMOUNT	NET AMOUNT OF TAXES	2025 TAXES (1ST HALF)	2025 TAXES (2ND HALF)	2026 TAXES (1ST HALF)
0196	7,796,600	169,809.95	.00	.00	169,809.95	83,276.39	86,533.56	84,904.00
0197	7,556,700	164,584.92	.00	250.00	164,334.92	75,672.53	88,662.39	82,170.00
0198	8,128,200	177,032.20	.00	250.00	176,782.20	82,866.93	93,915.27	88,388.00
0199	8,375,000	182,407.51	.00	.00	182,407.51	85,132.49	97,275.02	91,202.00
0200	8,147,400	177,450.36	.00	.00	177,450.36	86,149.30	91,301.06	88,722.00
0201	7,629,300	166,166.16	.00	.00	166,166.16	76,394.72	89,771.44	83,080.00
0202	7,183,200	156,450.08	.00	.00	156,450.08	80,151.32	76,298.76	78,224.00
0203	10,570,400	230,223.32	.00	.00	230,223.32	115,921.57	114,301.75	115,112.00
0204	9,517,200	207,284.63	.00	250.00	207,034.63	105,785.72	101,248.91	103,518.00
0205	9,458,600	206,008.31	.00	250.00	205,758.31	103,550.34	102,207.97	102,880.00
0206	7,138,300	155,472.17	.00	.00	155,472.17	72,311.27	83,160.90	77,734.00
0207	8,894,300	193,717.85	.00	250.00	193,467.85	98,141.42	95,326.43	96,734.00
0208	7,725,300	168,257.04	.00	250.00	168,007.04	76,592.50	91,414.54	84,004.00
0209	20,887,600	454,931.94	.00	250.00	454,681.94	226,446.33	228,235.61	227,340.00
0210	8,461,100	184,282.76	.00	500.00	183,782.76	89,278.64	94,504.12	91,888.00
0211	7,811,400	170,132.29	.00	.00	170,132.29	77,639.51	92,492.78	85,066.00
0212	7,657,000	166,769.46	.00	.00	166,769.46	77,042.35	89,727.11	83,386.00
0213	7,256,200	158,040.05	.00	250.00	157,790.05	74,899.83	82,890.22	78,894.00
0214	9,056,000	197,239.66	.00	.00	197,239.66	92,934.15	104,305.51	98,624.00
0215	8,441,600	183,858.04	.00	500.00	183,358.04	88,084.27	95,273.77	91,674.00
0216	8,460,600	184,271.88	.00	.00	184,271.88	87,837.95	96,433.93	92,138.00
0217	8,598,700	187,279.69	.00	.00	187,279.69	89,391.46	97,888.23	93,642.00
0218	8,995,600	195,924.16	.00	250.00	195,674.16	97,203.28	98,470.88	97,836.00
0219	9,407,800	204,401.87	.00	500.00	204,401.87	102,430.72	101,971.15	102,202.00
0220	10,168,000	221,459.05	.00	250.00	221,209.05	112,838.90	108,370.15	110,606.00
0221	10,189,500	221,927.30	.00	.00	221,927.30	113,244.36	108,682.94	110,966.00
0222	7,897,300	172,003.19	.00	.00	172,003.19	79,027.55	92,975.64	85,998.00
0223	8,297,500	180,719.55	.00	.00	180,719.55	84,674.53	96,045.02	90,362.00
0224	7,960,200	173,373.15	.00	.00	173,373.15	88,408.91	84,964.24	86,688.00
0225	7,284,000	158,645.51	.00	.00	158,645.51	73,796.17	84,849.34	79,322.00
0226	8,258,900	179,878.84	.00	.00	179,878.84	85,231.35	94,647.49	89,940.00
0227	10,302,000	224,377.55	.00	.00	224,377.55	113,343.20	111,034.35	112,188.00
0228	32,113,000	699,421.16	.00	.00	699,421.16	354,531.27	344,889.89	349,714.00
0229	8,664,900	188,721.53	.00	750.00	187,971.53	87,805.94	100,165.59	93,988.00
0230	9,234,900	201,136.11	.00	500.00	200,636.11	94,272.02	106,364.09	100,322.00
0231	10,787,000	234,940.86	.00	250.00	234,690.86	118,195.37	116,495.49	117,344.00
0232	9,422,700	205,226.40	.00	.00	205,226.40	104,998.82	100,227.58	102,616.00
0233	9,135,600	198,973.38	.00	.00	198,973.38	93,593.89	105,379.49	99,484.00
0234	8,385,500	182,636.19	.00	.00	182,636.19	87,186.31	95,449.88	91,314.00
0235	10,243,400	223,101.24	.00	.00	223,101.24	113,405.72	109,695.52	111,550.00
0236	9,514,000	207,214.93	.00	.00	207,214.93	100,544.17	106,670.76	103,610.00
0237	9,694,400	211,144.03	.00	250.00	210,894.03	103,986.14	106,907.89	105,450.00
0238	8,679,200	189,032.98	.00	750.00	188,282.98	91,445.52	96,837.46	94,142.00
0239	9,502,200	206,957.92	.00	.00	206,957.92	100,380.86	106,577.06	103,480.00
0240	7,610,700	165,761.03	.00	.00	165,761.03	77,203.71	88,557.32	82,880.00
0241	9,822,000	213,923.17	.00	250.00	213,673.17	99,878.52	113,794.65	106,836.00
0242	8,607,900	187,480.06	.00	500.00	186,980.06	88,310.25	98,669.81	93,488.00
0243	7,736,700	168,505.32	.00	750.00	167,755.32	77,300.80	90,454.52	83,880.00
0244	8,614,400	187,621.65	.00	250.00	187,371.65	83,522.63	103,849.02	93,686.00
0245	8,769,000	190,988.83	.00	.00	190,988.83	89,861.53	101,127.30	95,494.00
0246	8,387,700	182,684.11	.00	250.00	182,434.11	87,747.25	94,686.86	91,216.00
0247	8,497,000	185,064.65	.00	250.00	184,814.65	87,210.61	97,604.04	92,410.00
0248	8,439,200	183,805.78	.00	.00	183,805.78	86,478.18	97,327.60	91,902.00
0249	9,510,200	207,132.16	.00	250.00	206,882.16	104,942.41	101,939.75	103,442.00
0250	7,396,800	161,102.31	.00	.00	161,102.31	73,794.13	87,308.18	80,548.00
0251	8,769,000	190,988.82	.00	500.00	190,488.82	87,479.04	103,009.78	95,240.00
0252	7,646,800	166,547.30	.00	.00	166,547.30	75,442.45	91,104.85	83,276.00
0253	5,751,700	125,272.03	.00	250.00	125,022.03	58,100.11	66,921.92	62,514.00
0254	7,514,600	163,667.99	.00	.00	163,667.99	75,400.07	88,267.92	81,834.00
0255	8,387,600	182,681.94	.00	250.00	182,431.94	81,174.23	101,257.71	91,216.00
0256	8,196,800	178,526.30	.00	.00	178,526.30	81,093.45	97,432.85	89,268.00
0257	8,747,400	190,518.38	.00	.00	190,518.38	83,455.95	107,062.43	95,258.00
0258	8,242,500	179,521.67	.00	.00	179,521.67	79,626.73	99,894.94	89,760.00
0259	8,047,700	175,278.91	.00	500.00	174,778.91	79,455.42	95,323.49	87,392.00
0260	7,225,100	157,362.67	.00	.00	157,362.67	76,711.46	80,651.21	78,680.00

TAXING DISTRICT NO. 38 NEW MILFORD

COUNTY NO. 02 BERGEN

PAGE NO	NET TAXABLE VALUE	TOTAL TAXES (GENERAL)	TOTAL TAXES (SPECIAL)	DEDUCTION AMOUNT	NET AMOUNT OF TAXES	2025 TAXES (1ST HALF)	2025 TAXES (2ND HALF)	2026 TAXES (1ST HALF)
0261	8,088,100	176,158.82	.00	1,250.00	174,908.82	77,169.86	97,738.96	87,458.00
0262	5,154,600	112,267.17	.00	250.00	112,017.17	56,768.55	55,248.62	56,008.00
0263	5,626,400	122,542.99	.00	.00	122,542.99	56,324.61	66,218.38	61,272.00
0264	8,895,600	193,746.17	.00	.00	193,746.17	90,747.20	102,998.97	96,874.00
0265	8,661,700	188,651.82	.00	500.00	188,151.82	84,206.65	103,945.17	94,078.00
0266	8,315,200	181,105.06	.00	.00	181,105.06	81,103.56	100,001.50	90,556.00
0267	8,129,800	177,067.04	.00	250.00	176,817.04	80,431.81	96,385.23	88,408.00
0268	7,565,000	164,765.71	.00	250.00	164,515.71	76,691.26	87,824.45	82,260.00
0269	8,044,200	175,202.68	.00	.00	175,202.68	80,443.82	94,758.86	87,600.00
0270	9,947,800	216,663.07	.00	.00	216,663.07	102,006.86	114,656.21	108,334.00
0271	7,807,500	170,047.36	.00	.00	170,047.36	77,566.88	92,480.48	85,024.00
0272	9,075,200	197,657.85	.00	250.00	197,407.85	90,854.22	106,553.63	98,704.00
0273	5,504,800	119,894.54	.00	.00	119,894.54	54,159.81	65,734.73	59,946.00
0274	6,293,600	137,074.61	.00	250.00	136,824.61	66,083.34	70,741.27	68,416.00
0275	6,393,300	139,246.07	.00	250.00	138,996.07	66,099.48	72,896.59	69,496.00
0276	5,225,200	113,804.86	.00	.00	113,804.86	49,103.98	64,700.88	56,898.00
0277	6,153,200	134,016.69	.00	.00	134,016.69	62,669.64	71,347.05	67,010.00
0278	7,295,100	158,887.28	.00	250.00	158,637.28	72,041.00	86,596.28	79,320.00
0279	8,919,000	194,255.84	.00	.00	194,255.84	100,479.63	93,776.21	97,128.00
0280	8,669,800	188,828.26	.00	.00	188,828.26	93,018.93	95,809.33	94,416.00
0281	8,683,800	189,133.15	.00	250.00	188,883.15	89,425.83	99,457.32	94,444.00
0282	9,682,000	210,873.97	.00	250.00	210,623.97	105,339.84	105,284.13	105,312.00
0283	9,570,400	208,443.32	.00	.00	208,443.32	102,868.35	105,574.97	104,224.00
0284	9,936,200	216,410.43	.00	250.00	216,160.43	109,074.28	107,086.15	108,082.00
0285	9,712,200	211,531.73	.00	250.00	211,281.73	107,619.62	103,662.11	105,636.00
0286	10,079,600	219,533.67	.00	250.00	219,283.67	110,571.25	108,712.42	109,638.00
0287	9,742,700	212,196.02	.00	250.00	211,946.02	106,937.72	105,008.30	105,972.00
0288	10,184,000	221,807.52	.00	.00	221,807.52	114,313.59	107,493.93	110,902.00
0289	9,844,400	214,411.03	.00	.00	214,411.03	103,937.62	110,473.41	107,204.00
0290	10,072,100	219,370.33	.00	.00	219,370.33	107,145.42	112,224.91	109,686.00
0291	9,339,100	203,405.60	.00	.00	203,405.60	103,189.12	100,216.48	101,704.00
0292	11,388,300	248,037.18	.00	.00	248,037.18	125,898.11	122,139.07	124,016.00
0293	9,357,100	203,797.63	.00	250.00	203,547.63	97,929.68	105,617.95	101,776.00
0294	9,761,500	212,605.45	.00	500.00	212,105.45	104,504.70	107,600.75	106,052.00
0295	10,066,500	219,248.37	.00	250.00	218,998.37	110,779.06	108,219.31	109,498.00
0296	9,806,700	213,589.92	.00	250.00	213,339.92	103,590.69	109,749.23	106,670.00
0297	11,593,100	252,497.72	.00	250.00	252,247.72	127,001.75	125,245.97	126,122.00
0298	9,279,800	202,114.04	.00	250.00	201,864.04	99,852.25	102,011.79	100,930.00
0299	9,343,900	203,510.15	.00	250.00	203,260.15	94,336.43	108,923.72	101,628.00
0300	10,317,200	224,708.61	.00	.00	224,708.61	113,038.57	111,670.04	112,356.00
0301	9,034,900	196,780.12	.00	.00	196,780.12	92,934.16	103,845.96	98,386.00
0302	8,440,200	183,827.56	.00	250.00	183,577.56	85,967.84	97,609.72	91,788.00
0303	8,441,600	183,858.05	.00	.00	183,858.05	84,224.62	99,633.43	91,930.00
0304	8,948,500	194,898.34	.00	.00	194,898.34	92,351.12	102,547.22	97,450.00
0305	9,365,700	203,984.94	.00	250.00	203,734.94	101,220.14	102,514.80	101,866.00
0306	8,760,600	190,805.87	.00	250.00	190,555.87	92,970.57	97,585.30	95,278.00
0307	8,572,100	186,700.34	.00	750.00	185,950.34	87,640.51	98,309.83	92,980.00
0308	9,272,000	201,944.17	.00	250.00	201,694.17	96,567.79	105,126.38	100,844.00
0309	8,760,600	190,805.88	.00	.00	190,805.88	95,813.16	94,992.72	95,404.00
0310	8,614,300	187,619.45	.00	.00	187,619.45	87,773.41	99,846.04	93,808.00
0311	8,719,600	189,912.87	.00	250.00	189,662.87	88,731.82	100,931.05	94,830.00
0312	7,665,100	166,945.89	.00	250.00	166,695.89	79,913.29	86,782.60	83,344.00
0313	8,672,200	188,880.52	.00	.00	188,880.52	92,431.81	96,448.71	94,440.00
0314	10,191,400	221,968.71	.00	.00	221,968.71	109,142.75	112,825.96	110,984.00
0315	10,143,800	220,931.95	.00	500.00	220,431.95	105,745.46	114,686.49	110,214.00
0316	9,190,500	200,169.10	.00	500.00	199,669.10	96,854.34	102,814.76	99,836.00
0317	8,803,700	191,744.56	.00	.00	191,744.56	94,219.33	97,525.23	95,874.00
0318	8,965,100	195,259.88	.00	750.00	194,509.88	92,179.87	102,330.01	97,254.00
0319	9,525,200	207,458.86	.00	250.00	207,208.86	97,858.97	109,349.89	103,608.00
0320	6,636,800	144,549.50	.00	.00	144,549.50	70,463.24	74,086.26	72,274.00

**DIST TOTAL 3,138,797,200 68,363,002.85 .00 50,000.00 68,313,002.85 32,514,649.38 35,798,353.47 34,156,516.00

COUNTY NO. 02 BERGEN

PAGE NO	NET TAXABLE VALUE	TOTAL TAXES (GENERAL)	TOTAL TAXES (SPECIAL)	DEDUCTION AMOUNT	NET AMOUNT OF TAXES	2025 TAXES (1ST HALF)	2025 TAXES (2ND HALF)	2026 TAXES (1ST HALF)
0001		.00	.00	.00	.00	.00	.00	.00
**DIST TOTAL		.00	.00	.00	.00	.00	.00	.00

TAXING DISTRICT NO. 38 NEW MILFORD

COUNTY NO. 02 BERGEN

NAME OF OWNER ADDITIONAL OWNERS	PAGE NO.	BLOCK NO.	LOT NO.	LOT QUALIF.	ACCOUNT NO.	DEED BOOK	DEED PAGE	CLASS	PROPERTY LOCATION
ABBAS, ALI MEHDI & SYEDA AFSHAN	0227	1305	8		000000	01615	00583	2	205 PROSPECT AVE
ABBAS, SHEIKH & HUSSAIN, DURINA	0041	303	6		000000	00871	01515	2	187 TROTTA DR
ABBAS, SHEIKH & SHUMAILA	0107	804	14		000000	01728	01943	2	694 CYPRESS ST
ABBOTT, SETH MICHAEL ETAL	0253	1502	5		000000	04548	01354	2	175 HARRISON ST
ABBOUDI, DANIEL&ELIANA	0037	206	21		000000	04711	01203	2	1135 KORFITSEN RD
ABDALLAH, ABDELSAMIE	0292	1608	11		000000	01533	01215	2	322 LACEY DR
ABDALLAH, IBRAHIM R	0155	1004	5		000000	03788	01778	2	498 RYESIDE AVE
ABDALLAH, DENISE P & DARWEESH I	0087	608	8		000000	08438	00331	2	260 GRAPHIC BLVD
ABDOOL, LINCOLN & AURORA ETALS	0135	904	39		000000	04434	01750	2	653 STOCKTON ST
ABELLANO, GINA S & NAVEGA, JORGE	0239	1402	29		000000	05088	01095	2	217 TERRACE PL
ABENAIM, NAPHTALY	0073	412	4		000000	02796	01656	2	282 RIDGE ST
ABLAMSKY, GAIL	0171	1013	23		000000			2	557 MABIE ST
ABLAMSKY, MICHELLE	0171	1013	21		000000	02344	00360	2	565 MABIE ST
ABRAHAM, GEORGE	0249	1407	50		000000	08468	00982	2	313 KASTLER CT
ABRAHAMS, DAVID & MALKA	0027	202	53		000000	00669	01268	2	243 NEW BRIDGE RD
ABRAMS, ILEANA S & LOREN	0130	902	23		000000	02811	02113	2	109 HOLLAND AVE
ABREU, ESMILDA	0143	909	1		000000	08623	00276	2	629 RIVER RD
ABREU, XIOMARA SANTOS & JORGE L	0130	902	20		000000	08994	00445	2	125 HOLLAND AVE
ABUEDO, RAMUEL & RIZALINA	0045	308	12		000000	07785	00225	2	1027 ARLINGTON RD
ABUEDO, MARY ANN & CALDERON, CHERYLL	0109	804.02	1		000000	03155	01774	2	675 WILLIAM BLISS DRIVE
ACAR 141 REALTY LLC	0238	1402	16		000000	05451	01190	2	141 NO TERRACE PL
ACAR 331 REALTY LLC	0282	1602	9		000000	05462	00095	2	331 WEBSTER DR
ACAR, ISHAK & TURKAN	0160	1007	5		000000	08916	00005	2	460 MARION AVE
ACERO, CRISTINA P & GONZALES, SEVERIN	0160	1007	12		000000	08737	00289	2	503 MARION AVE
ACIERNO, STEFANO & LORENZA	0311	1706	6		000000	02230	00194	2	554 ELIZABETH ST
ACKERMAN, MITCHELL J & MARIA C	0136	905	2		000000	07749	00981	2	536 PRINCETON ST
ACOSTA ALCANTARA, JOSE A	0208	1211	4		000000	04746	00358	2	320 MARGUERITE ST
ACOSTA, RAMON & AMARILIS	0303	1702	7		000000	03798	00763	2	500 ELIZABETH ST
ADAMI, RICHARD & LAZARUS, RONNIE E	0133	904	12		000000	01722	02480	2	218 CEDAR RD
ADAMIK, KEITH & VALDEZ, SARAH	0217	1215	2		000000	05409	00663	2	326 MADISON AVE
ADAMIK, KEITH & VALEZ, WENDY	0282	1602	10		000000	05492	00998	2	333 WEBSTER DR
ADAMS, PAUL & PHILOMENA	0292	1608	3		000000	08625	00645	2	306 LACEY DR
ADDO-DONKOR, VICTORIA SARFOA	0097	707	10		000000	04371	01517	2	462 SENATE RD
ADEKANBI, ADEWALE & JOE, WENDY	0189	1113	16		000000	04028	01864	2	223 BERGEN AVE
ADELUNG, CHRISTOPHER & JUANITA T	0019	117	6		000000	08586	00560	2	253 BIRCHWOOD RD
ADELUNG, GEORGE T	0081	603	20		000000	09294	00001	2	723 BERKLEY ST
ADISY, MARIA	0121	816	10		000000			2	803 PLYMPTON ST
ADVANCE HOUSING DNM, INC	0250	1407	56		000000	09140	00062	15D	241 BOULEVARD
AFARIAN, RINA	0280	1530	10.03		000000	08612	00513	2	155 EAGLE AVE
AGARWAL, SUNITA	0121	816	9		000000	08539	00849	2	366 HOFFMAN AVE
AGAS, ELISEO	0010	108	3		000000	03815	01514	2	1100 LYNWOOD AVE
AGATHANGELOU, KYRIAKOS	0158	1006	3		000000	05265	00876	2	447 MONROE AVE
AGCA, AHMET	0202	1206	12		000000	05100	01365	2	313 CON CORS PL
AGLIPAY, CIRILA	0179	1105	10		000000			2	157 VOORHIS AVE
AGORASTOS, STAVROS & ADRIEN	0272	1522	11		000000	01307	02468	2	271 FULTON ST
AGRAWAL, JYOTIKUMAR & SHASHIKALA	0095	706	8		000000			2	63 BULGER AVE
AGRAWAL, ROHAN&COXE, MEGAN E	0098	709	7		000000	04916	01031	2	389 LUHMANN DR
AGUAYO JR, BYRON F	0240	1402	50		000000	01144	01052	2	153 BOULEVARD
AGUILAR, ARNOLD & ADA	0234	1315	11		000000	08871	00250	2	235 MILFORD AVE
AGUILAR, DIGNA	0259	1508	6		000000	02847	01879	2	263 GRAND ST
AHAD, MASUD & TOUHEY, KIMBERLY	0247	1407	20		000000	03490	00014	2	365 MILFORD AVE
AHMAD, GULZAR & WAQAS, MUHAMMAD	0106	803	5		000000	01196	00600	2	682 BOULEVARD
AHMAD, SABA & ZUBAIR TIC	0206	1209	5		000000	04243	00153	2	288 HIRSCHFELD PL
AHMED, EHSAN U & SHAHNAZ, SAMEENA	0244	1405	16		000000	00687	00982	2	449 JAMES ST
AHMED, MUHAMMED MERAJ	0016	114	18		000000	04771	00867	2	1139 ROSSE AVE
AIELLO, ELIZABETH	0165	1010	17		000000	08427	00225	2	557 DUKE RD
AITA, FRANK	0144	910	5		000000	08659	00949	2	222 ZABRISKIE PL
AJH FLIPPING INC	0139	906	1		000000	04699	01128	2	140 RIVER EDGE AVE
AK SUMMIT LLC	0270	1520	5		000000	04117	01990	2	114 SUMMIT AVE
AKAY, AZIZ	0106	804	3		000000	08717	00871	2	402 MONMOUTH AVE
AKAY, AZIZ	0106	804	4		000000	08773	00201	2	404 MONMOUTH AVE
AKAY, AZIZ	0106	804	5		000000	08498	00194	2	406 MONMOUTH AVE
AKAY, AZIZ & SARI	0109	804.01	35		000000	07672	00596	2	407 JAMES WOODS COURT
AKBULUT, ABDIS	0284	1604	6		000000	01393	00708	2	302 WEBSTER DR
AKBULUT, HOBIL	0187	1111	21		000000	08556	00622	2	211 CEDAR RD
AKBULUT, MATAY & NINVA	0224	1218	6		000000	01822	00513	2	423 MARION AVE
AKBULUT, SUKRU & FEHIME	0296	1610	9		000000	00977	01289	2	319 JORDAN ROAD
AKBULUT, SULEYMAN	0143	909	7		000000	08186	00383	2	219 ZABRISKIE PL

TAXING DISTRICT NO. 38 NEW MILFORD

COUNTY NO. 02 BERGEN

NAME OF OWNER ADDITIONAL OWNERS	PAGE NO.	BLOCK NO.	LOT NO.	LOT QUALIF.	ACCOUNT NO.	DEED BOOK	DEED PAGE	CLASS	PROPERTY LOCATION
AKINTUNDE, TEMITAYO & BAILEY, JH JTROS	0161	1008	10		000000	03538	00694	2	553 RYESIDE AVE
AKI, ASSAAD & CAPUCCI, CHRISTINE	0123	818	7		000000	00242	01857	2	420 HOFFMAN AVE
AKSELROD, ALEXANDER & NATALIYA	0005	104	4	C0022	000000	08971	00184	2	22 CANTERBURY LANE
AKYON, AZIZ & BIRCI	0119	814	1		000000	07799	00027	2	741 CYPRESS ST
AKYON, CEBRAIL & FERIDE	0221	1216	32.03			07924	00713	2	375 ROSLYN AVE
AKYON, FERIT & MERYEM	0218	1215	13		000000	09413	00326	2	460 RYESIDE AVE
AKYON, KENAN & JENNIFER	0295	1609	11		000000	04395	00039	2	317 LACEY DR
AKYON, MADELIENE & NEHRIN	0108	804.01	24			03611	01330	2	688 WILLIAM BLISS DRIVE
AKYON, OZCAN & SIMUNI	0221	1216	32.02			08917	00062	2	371 ROSLYN AVE
ALASIO, JOSEPH R & HOLLY S	0022	201	14		000000	08634	00508	2	249 AZALEA DR
ALAVANJA, VESELJKO & LJILJANA	0285	1605	3		000000			2	324 WEBSTER DR
ALBA, BETTY	0204	1206	32		000000	01364	01095	2	335 MARGUERITE ST
ALBA, FATIMA M & TEJERA, GARY	0152	1001	10		000000	03476	00989	2	499 CHARLES ST
ALBANESE, ANTHONY	0197	1203	25		000000	08810	00275	2	319 SALEM ST
ALBANESE, JOACHIM & HELEN B	0127	823	7		000000			2	780 BIRCH AVE
ALBANESE, JOSEPH & DAWN	0188	1113	1		000000	08467	00165	2	211 BERGEN AVE
ALBANESE, JACQUELINE	0081	604	1		000000	04964	01471	2	282 GRAPHIC BLVD
ALBARDAK, VEDAT & TULIN	0169	1012	21		000000	02765	00047	2	563 PLYMPTON ST
ALBRO, ANTHONY J & LUCY H	0089	611	7		000000	02601	01178	2	781 RIVER RD
ALCIVAR, JEFFREY J	0160	1007	9		000000	03422	01262	2	469 MARION AVE
ALCIVAR, JESSE & ELIZABETH	0015	114	9		000000	03046	02271	2	190 CLINTON AVE
ALDAHONDO, WILSON & SALLY	0255	1504	13		000000			2	185 GRAND ST
ALE, CARLOS J	0285	1604	20		000000	08334	00861	2	65 BOULEVARD
ALEKSOSKI, VIKTOR & MURGOSKA, MONIKA	0116	811	4		000000	01210	01238	2	726 CHESTNUT ST
ALEKSYEYENKO, DMYTRO & OLENA	0216	1214	17		000000	02940	02139	2	300 MCKINLEY AVE
ALEX & SONS REAL ESTATE INV LLC	0058	402	27		000000	05217	00116	2	987 PLEASANT DR
ALEX AND SONS LLC	0029	203	6		000000	04113	00253	2	356 VOMEL DR
ALEX AND SONS REAL EST INVSMT LLC	0058	402	25		000000	05056	00277	2	253 GREVE DR
ALEX, SALIAMMA & DELIX JOSEPH T JTROS	0296	1610	13		000000	01524	00176	2	311 JORDAN RD
ALEXANDER, DONALD	0048	309	39		000000	09490	00099	2	207 WOODLAND RD
ALEXANDER, JEFFREY & ROCHELLE	0002	104	1.02	C0007		08098	00412	2	7 WESTLEY LANE
ALEXANDROPOULOS, ATHANASIOS & KAREN	0311	1705	40		000000			2	355 LACEY DR
ALFARO, JOSE & GRACIELA	0035	206	5.01		000000			1	KORFITSEN RD
ALFECHÉ, ELMER A & AILLEN A	0189	1113	8		000000	08360	00606	2	226 MCKINLEY AVE
ALFIS, PAULINE	0060	404	19		000000	00637	01308	2	343 LUHMANN DR
ALGER, MICHAEL & CHARMION	0221	1216	32.01			00655	01175	2	429 RYESIDE AVE
ALGIERI, JOSEPH & ANTOINETTE	0061	405	8		000000	04577	00483	2	342 LUHMANN DR
ALIANO, ELIZABETH M & MICHAEL J	0149	918	7		000000	02818	02088	2	688 ASBURY ST
ALISON, PHILIP P & LANI M TBE	0154	1003	10		000000	00434	01782	2	522 BOULEVARD
ALJALLIS, ELIAS & ASSAFIN, RANIA	0114	809	2		000000	03943	00509	2	710 HOLLY ST
ALLEN, BARBARA A	0245	1406	10		000000	02717	00053	2	194 LAFAYETTE ST
ALLEN, BARBARA E	0155	1004	14		000000	03036	00810	2	544 RYESIDE AVE
ALLISON, JILL & JEAN & KRIBS, JERI	0146	912	2		000000	03101	01632	2	668 RIVER RD
ALLISON, JILL & JEAN & KRIBS, JERI	0146	912	3.01			03101	01632	1	ROSE LANE
ALLISON, JILL & KRIBS, JERI ETAL	0193	1117	11		000000	05387	00879	2	225 MADISON AVE
ALMEDA, REZA G & CRESENCIANO C	0287	1605	19		000000	02384	00958	2	323 TRENSCH DR
ALMEYDA, ALEX & DONNA J LANE	0210	1211	40			08175	00760	2	362 MADISON CT
ALONSO, JOSE ALVARO & HOLLY SUE	0039	301	18		000000	02684	01176	2	45 CLOVER CT
ALONSO, LOURDES	0063	406	6		000000	04921	00029	2	258 GREVE DR
ALPAR REALTY LLC	0097	708	9		000000	05321	00463	2	458 CAPITOL RD
ALPAR REALTY LLC	0101	711	18		000000	04482	00220	2	420 LUHMANN DR
ALPAR REALTY LLC	0195	1203	1		000000	04995	00659	2	230 MILFORD AVE
ALPAR REALTY LLC	0210	1211	37			04601	01232	2	365 MADISON CT
ALPAR REALTY LLC	0219	1216	6		000000	03066	01044	2	416 KEHOE CT
ALPAR REALTY LLC	0233	1313	4		000000	05153	00544	2	234-236 BOULEVARD
ALPAR REALTY LLC	0241	1403	2		000000	03204	00191	2	334 SHEA DR
ALPAR REALTY LLC	0282	1603	3		000000	02881	00660	2	339 WEBSTER DR
ALPAR REALTY LLC	0299	1612	17		000000	02674	01239	2	323 LACEY DR
ALPAR REALTY LLC	0305	1703	23		000000	02228	02215	2	146 CONCORD ST
ALPAR REALTY LLC	0308	1705	5		000000	01788	01041	2	354 LEONARD DR
ALPAR REALTY LLC	0310	1705	22		000000	02033	02257	2	50 CONCORD ST
ALPAR REALTY LLC	0310	1705	26		000000	03344	02183	2	128 CONCORD ST
ALPAR REALTY LLC	0315	1708	5		000000	03361	00959	2	627 MCCARTHY DR
ALPAR, BINYAMEN & ADIBE	0079	602	10		000000	03892	01723	2	803 ASBURY ST
ALPAR, EMANUEL	0314	1707	10		000000	01477	00799	2	617 CONCORD ST
ALPAR, EMANUEL	0314	1707	11		000000	03662	00445	2	615 CONCORD ST
ALPAR, GABRIEL	0118	813	8		000000	02330	02080	2	463 ARBOR PL
ALPAR, NUMAN & SONIA	0268	1518	10			08641	00115	2	139 LENOX AVE

TAXING DISTRICT NO. 38 NEW MILFORD

COUNTY NO. 02 BERGEN

NAME OF OWNER ADDITIONAL OWNERS	PAGE NO.	BLOCK NO.	LOT NO.	LOT QUALIF.	ACCOUNT NO.	DEED BOOK	DEED PAGE	CLASS	PROPERTY LOCATION
ALPAR, OZCAN	0119	814	6		000000	08992	00104	2	491 GRAPHIC BLVD
ALPAR, OZCAN & MANOLYA & BINYAMEN	0119	814	7		000000	05305	00477	2	481 GRAPHIC BLVD
ALPAR, SABO & ISMUNI	0118	813	9		000000	07810	00805	2	725 CYPRESS ST
ALPAR, SIMON & SARA	0171	1014	2		000000	02643	01226	2	621 DUKE RD
ALPAR,YUSUF & DANIELA	0292	1608	9		000000	03514	00421	2	318 LACEY DR
ALTARAS,EYAL&ROSENBERG,RACHELLE	0053	318	37		000000	04537	01704	2	994 HOWARD CT
ALTER, BARBARA	0024	202	24		000000	08595	00367	2	1119 SHERIDAN ST
ALTINBAS, ARET & MARSEL	0230	1311	9		000000	02190	02217	2	256 SUMMIT AVE
ALVAREZ, ANTONIO	0168	1012	15		000000	01055	00387	2	365 MONMOUTH AVE
ALVAREZ, EMANUEL ETAL	0285	1604	11		000000	05087	01788	15F	54 PRELL LANE
ALVAREZ, HERNANDO & MARISETH	0020	119	6		000000	02708	01770	2	225 BIRCHWOOD RD
ALVAREZ, JEFFREY	0248	1407	39		000000	01879	00367	2	267 BOULEVARD
ALVAREZ, REDENTOR & MILAGROS	0059	404	4		000000	07947	00035	2	340 E WOODLAND RD
ALVARO, FERDINAND & AMANDA JTROS	0242	1404	8		000000	03937	00891	2	346 MORRIS LANE
AMERALIS,MARK A	0013	110	19		000000	03517	01448	2	145 CLINTON AVE
AMERI, SHANIN	0317	1708	21		000000	02678	01757	2	616 FERMERY DR
AMERICA INVESTMENTS LLC	0142	908	5		000000	01787	02428	2	650 RIVER RD
AMITRANO, GERARD E & PATRICIA J	0301	1614	17		000000	08605	00799	2	351 SHEA DR
AMITRANO, ROBERT J & SUZANNE L	0087	608	7		000000	09618	00252	2	256 GRAPHIC BLVD
AMOAKO, PRISCILLA P	0233	1313	16		000000	03948	01807	2	245 EAGLE AVE
AMOROSO,ESTATE OF MARIE J	0198	1204	11		000000			2	340 WILLIAM ST
AMSELLEM,MELISSA	0316	1708	11		000000	04532	00727	2	615 MCCARTHY DR
AMTMANN,SHIRLEY	0187	1112	8		000000	04995	01497	2	222 BERGEN AVE
AN, BOEUN	0165	1011	1		000000	03129	01094	2	535 PRINCETON ST
AN,HYO JIN & RA,CLARA	0180	1106	16		000000	05037	01927	2	468 RIVER RD
ANAGNOSTIS RONALD & MARGO	0282	1602	1		000000			2	41 PRELL LANE
ANCOG, ROBERTO R & HERMOSO, ROWENA	0218	1215	21		000000	08488	00085	2	429 BOULEVARD
ANDERSON, PATRICIA	0193	1117	12		000000	00354	01815	2	219 MADISON AVE
ANDIA, LUIS & JOSEFINA BEATRIZ	0062	405	21		000000			2	287 GREVE DR
ANDIA, MICHAEL	0122	817	11		000000	02306	02358	2	795 MABIE ST
ANDRADA, GERALD A & LILIBETH V	0320	1709	37		000000	08020	00070	2	597 RHEIN CT
ANDREU, ALICIA & CAMILO, ROSITA	0213	1212	27		000000	04750	00378	2	251 BALDWIN AVE
ANDREWS, ALAN & TONIA	0304	1703	4		000000	09530	00181	2	348 SHEA DR
ANDREWS, ANTHONY & GONZALEZ, NICOLE	0171	1013	27		000000	02693	02403	2	541 MABIE ST
ANDRIESCU, MANUELA	0062	405	14		000000	08312	00810	2	318 LUHMANN DR
ANEZ, RICARDO A ETAL	0010	108	6		000000	04856	01841	2	1118 LYNWOOD AVE
ANGELES JR, MANUEL R & OLIVIA T	0235	1316	2		000000	02618	01359	2	256 DEMAREST AVE
ANGELES,FRANCIS	0087	609	6		000000	03734	00496	2	779 MAPLE ST
ANOKYE,ROBERT & TALISIA SIMMONS-	0230	1311	5		000000	00823	01844	2	234 SUMMIT AVE
ANSARI, IMDAD A & ABIDA	0307	1704	4		000000	02118	01776	2	370 LACEY DR
ANTHONY, KURIAN P & ANITHA	0138	905	29		000000	08610	00801	2	563 ASBURY ST
ANTIGUA, JONAS & TERESITA	0165	1011	2		000000	03277	00195	2	536 PLYMPTON ST
ANTONIEWICZ, BRAD J & GINA M	0221	1216	29		000000	01512	01306	2	439-441 RYESIDE AVE
ANTONIO, MARIA	0016	114	13		000000	02945	01828	2	174 CLINTON AVE
APARRI, DIDIER G & ENRIQUETA C	0078	601	13		000000	08702	00543	2	745 ASBURY ST
APARRI, JOSEPHINE C TRSTE	0020	118	6		000000	05370	01124	2	215 RAMBLER AVE
APERGIS, MARK & VELASCO, MIRIAM	0127	823	12		000000	09085	00464	2	795 BEECH PL
APKARIAN, GARO & ROSE	0203	1206	21		000000	02069	00204	2	306 MACK PL
APKARIAN, TALIN	0041	303	4		000000	01903	02216	2	191 TROTТА DR
APOLLO,JR NICHOLAS J & LISA A	0250	1408	9		000000	08515	00270	2	404 KNIERIM PL
APONTE,ALEXANDER ETAL	0279	1529	14.02		000000	04954	01034	2	175 SUMMIT AVE
APRIGLIANO, MICHAEL P & LINCY	0057	402	20		000000	03764	00819	2	263 GREVE DR
AQUINO, JR FREDERICO & VICTORIA	0067	408	21		000000			2	211 DAHLIA AVE
ARABIA-MEYER, EDWARD & ANGELA	0212	1212	10		000000	03928	00400	2	286 MADISON AVE
ARAGON, REY	0176	1102	17		000000	05403	00342	2	480 ALBERT PL
ARAIAN, CHRISTOPHER & PASHALIAN-	0308	1704	18		000000	03161	01506	2	369 SHEA DR
ARANAS,ARNOLD RAYMOND & MARIA T	0012	110	13		000000	09587	00370	2	137 NEW BRIDGE RD
ARANDA, EDWIN R	0112	807	6		000000	08356	00797	2	742 MABIE ST
ARANEDA, HUGO R & ESCOBAR, GLORIA S	0099	710	4		000000	02370	00702	2	451 STATE RD
ARANEO, LOUIS & MARGHERITA	0050	318	3		000000			2	206 WOODLAND RD
ARAEUE, FERNANDO & DIANA V	0171	1013	25		000000	03349	00161	2	549 MABIE ST
ARAS,KAITLIN	0211	1212	1		000000	04910	00142	2	403 CHARLES ST
ARAYA,PRISCILLA & VELAZQUEZ,HECTOR	0083	605	16		000000	04429	00975	2	251 GRAPHIC BLVD
ARBOLEDA, LUZ A & NARVAEZ, JULIAN	0257	1506	8		000000	02456	00673	2	227 GRAND ST
ARCILA NATALIE	0103	713	7		000000	05023	00703	2	959 S PRINCETON ST
ARENAS, JESUS	0149	917	11		000000	07755	00936	2	245 HENLEY AVE
ARGUDO, MARCO V	0105	802	7		000000	03145	02303	2	347 HENLEY AVE
ARIF, MUHAMMAD SHOAI B ETAL	0131	903	2		000000	05277	00631	2	146 HOLLAND AVE

TAXING DISTRICT NO. 38 NEW MILFORD

COUNTY NO. 02 BERGEN

NAME OF OWNER ADDITIONAL OWNERS	PAGE NO.	BLOCK NO.	LOT NO.	LOT QUALIF.	ACCOUNT NO.	DEED BOOK	DEED PAGE	CLASS	PROPERTY LOCATION
ARIK, CHRISTOPHER	0164	1010	3		000000	09090	00121	2	532 WINDSOR RD
ARIK, MATHIAS	0292	1608	6		000000	02141	02087	2	312 LACEY DR
ARIK, NAYIL	0203	1206	28		000000	09327	00327	2	359 MARGUERITE ST
ARIK, ROBERT	0098	709	6		000000	00628	01512	2	393 LUHMANN DR
ARIK, SAMI & ERIK, IBRAHIM	0108	804.01	20			08605	00724	2	680 WILLIAM BLISS DRIVE
ARILES, ANNA HAZEL & ANNA HASMIN	0122	817	4		000000	08460	00094	2	780 BOULEVARD
ARLIA, ARTURO & SOSSIE	0147	916	12		000000	08120	00754	2	215 HENLEY AVE
ARMBRUSTER, JOSEPH & PHYLLIS	0255	1504	14		000000			2	181 GRAND ST
ARMBRUSTER, JOSEPH M & CHRISTINA	0234	1315	4		000000	09158	00098	2	228 DEMAREST AVE
ARMBRUSTER, MATTHEW	0250	1408	8		000000	00721	02125	2	400 KNIERIM PL
ARMEDILLA, EDMUNDO & EPIFANIA	0088	610	7		000000	08576	00965	2	229 LINDEN PL
ARMELI, SUSAN & JOSEPH	0057	402	23		000000	09085	00418	2	257 GREVE DR
ARMENIAN BROTHERHOOD BIBLE CHURCH	0263	1511	1.01		000000	03544	01147	15D	225 CENTER ST
ARNAO, LESLIE	0140	907	9		000000	05427	00114	2	652 HARVARD ST
ARONSON, DAVID M & SUSAN	0202	1206	6		000000			2	320 CON CORN PL
ARORA, ANUJ	0163	1009	27		000000	00429	01774	2	594 DUKE RD
AROUC, AWAKIM & KASPARIAN, FLORIA	0247	1407	24		000000	01981	01666	2	343 MILFORD AVE
ARRIETA, NELSON & MIRIAM	0274	1524	13		000000	09088	00382	2	182 WASHINGTON AVE
ARROYO, JONATHAN & ROSAS, YOHANNA	0045	308	11		000000	05074	00254	2	1029 ARLINGTON RD
ARROYO, MARGARET	0309	1705	10			02536	01239	2	364 LEONARD DR
ARROYO, VICTOR M	0115	810	7		000000	02247	02299	2	750 CHERRY ST
ARSHAD, PARVEEN	0165	1010	18		000000	08670	00947	2	561 DUKE RD
ART CENTER OF NORTHERN N J	0271	1521	1.01		000000			15D	250 CENTER ST
ARZINGER, ROBERT & COLLEEN	0179	1106	2		000000	08064	00560	2	471 ALBERT PL
ASATRIAN, ASHOT	0319	1709	24		000000	08474	00466	2	601 CONCORD ST
ASATRIAN, NINEL	0313	1707	1		000000	07985	00011	2	545 ELIZABETH ST
ASCOLESE, DANIEL J & THERESE M	0308	1705	3		000000	07719	00839	2	350 LEONARD DR
ASH, SHMUEL M & JAMIE A	0059	404	5		000000	02511	01422	2	342 E WOODLAND RD
ASHWAY, JOELLE	0114	809	5		000000			2	740 HOLLY ST
ASLAM, ERSAL & AKBAR, AIZA	0032	204	14		000000	05240	00675	2	1124 ALLESSANDRINI
ASLAN, SASSON & ESTHER	0026	202	40		000000			2	1121 WARREN ST
ASOKKUMAR, RAJARETHINAM ETAL	0013	112	4		000000	04827	01073	2	1140 ROOSEVELT AVE
ASUNCION, RUDY & MARILOU	0071	411	6		000000	08297	00568	2	1016 BOULEVARD
ATENCIO, ROBERT JAO & CAROLINA	0012	110	16		000000	08256	00413	2	1137 ROOSEVELT AVE
ATHUNI, ANKUR & ABIGEL LIMOS-	0262	1509	38		000000	05414	01162	2	119 CENTER ST
ATIENZA, JOHN PAUL & MEGAN ASHLEY	0057	402	13		000000	02652	00271	2	310 LUHMANN DR
ATIENZA, RAMON & CECILIA	0242	1404	4		000000	07985	00178	2	338 MORRIS LANE
ATTI, III RALPH J	0031	204	4		000000	08086	00930	2	1104 ALLESSANDRINI
AU, LILIA LI	0318	1709	12		000000			2	613 FERMERY DR
AUFIERO, JOHN & PATRICIA	0154	1003	6		000000			2	506 BOULEVARD
AUGUSTINE, RAJU M & RAJU, CICILY M	0218	1215	17		000000	08872	00208	2	475 BOULEVARD
AUSTRIA, BONN E	0251	1408	17		000000	03055	01281	2	373 MAIN ST
AUSTRIA, ARDEN P & BRAVO, MARIA L	0315	1707	23		000000	02285	00761	2	624 MCCARTHY DR
AVAK 178 RIVER PROPERTIES LLC	0276	1526	6	C0007		05464	00570	2	178 RIVER RD UNIT 7
AVEDISSIAN, MARY A	0220	1216	21.03			07915	00440	2	376 ROSLYN AVE
AVETA, VINCENT	0187	1111	19		000000	04645	01183	2	219 CEDAR RD
AVILA ESGUERRA, MARIA THERESA	0109	804.01	41			03547	00966	2	390 JAMES WOODS COURT
AVILA, KATRINA M & LUIS-NUNEZ, T	0307	1703	41		000000	02686	02164	2	435 ELIZABETH ST
AVILES, LINDA ANN	0234	1315	2		000000			2	230 DEMAREST AVE
AVILES, MICHAEL & VERA AMAYA	0176	1102	15		000000	00023	00366	2	156 S PARK DR
AWAWDEH, MOHAMMAD	0132	903	12		000000	04624	01178	2	564 RIVER RD
AYANO, GETENET & GEBREYOHANNES, AZEB	0055	401	11		000000	03679	00732	2	994 PLEASANT DR
AYDIN, DAVUT & FEHIME	0013	112	3		000000	08613	00940	2	1136 ROOSEVELT AVE
AYOUB, HUSSEIN A & MARY	0081	603	22		000000	08380	00678	2	272 HENLEY AVE
AYSON, RYAN	0200	1205	5			04011	00589	2	326 BOULEVARD
AYTA, CONSTANTINE B & SUZETTE L	0081	603	21		000000	08653	00979	2	711 BERKLEY ST
AZCONA-SANTANA, GINETTE	0244	1405	8		000000	02964	00997	2	462 ELIZABETH ST
B & P RLTY CO NEW MILFORD LLC	0146	914	2		000000	09151	00302	4A	680-690 RIVER RD
B S S ASSOCIATES LLC	0224	1218	2.01					4A	440 MADISON AVENUE
BABAMIAN, ARMEN & AMELIA	0237	1402	2		000000	08638	00215	2	316 SHEA DR
BABASADE, TIMOTHY B & CHRISTINE M	0180	1106	6		000000	01466	01756	2	174 S PARK DR
BABB, RICHARD	0030	203	15		000000	01641	01133	2	383 NEW BRIDGE RD
BABOULIS, PHILIP & MACHACEK, JUDY	0011	109	5		000000	09601	00025	2	131 CLINTON AVE
BACANI, JOSELITO M & AUGGENE E	0303	1702	16		000000	00828	00742	2	507 JAMES ST
BACERO PAOLO, JAY V & WILFRED A	0304	1703	1		000000	02942	02416	2	425 ELIZABETH ST
BACHMANN, KEITH A & VICTORIA M	0177	1102	24		000000			2	498 HUGHES RD
BACILO, LEO A & ANNETTE Y	0209	1211	16		000000			2	316 NEUMAIER DR
BADU, MARTINS KWASI & JOSEPHINE ADJEI	0243	1404	14.01			03397	00600	15F	395 KNIERIM PL

TAXING DISTRICT NO. 38 NEW MILFORD

COUNTY NO. 02 BERGEN

NAME OF OWNER ADDITIONAL OWNERS	PAGE NO.	BLOCK NO.	LOT NO.	LOT QUALIF.	ACCOUNT NO.	DEED BOOK	DEED PAGE	CLASS	PROPERTY LOCATION
BADULESCU, ION & ANA-MARIA	0049	311	6		000000	08475	00594	2	212 RIDGE ST
BAEZ, JOSE	0128	901	3		000000	08709	00933	2	155 RIVER EDGE AVE
BAGAROZZA, JACQUELINE & SALVATORE	0093	704	16		000000	02768	01825	2	490 LUHMANN DR
BAGDASSARIAN, ROBERT & JUDITH ANN	0169	1012	23		000000	01603	01540	2	555 PLYMPTON ST
BAIDA, NATHAN & ALISSA POSNER	0030	203	14		000000	04420	00929	2	1136 BOULEVARD
BAILEY, KIRKNER & CANDACE	0266	1516	6		000000	03707	00050	2	126 WASHINGTON AVE
BAIZA, NELSON & NANCY	0259	1509	3		000000	01489	02259	2	106 GRAND ST
BAJANA, VINCENTA E	0082	604	15		000000	01879	01398	2	777 BERKLEY ST
BAKER, BRIAN J & PATRICIA ANN	0248	1407	36		000000	08403	00445	2	285 BOULEVARD
BAKER, DOLORES	0287	1606	2		000000	07767	00577	2	342 WEBSTER DR
BAKO, IZMIR & MIMOZA	0270	1520	4		000000	01234	02250	2	234 CENTER ST
BAL BAY REALTY, LTD	0092	702	8		000000	08506	00592	4C	BOULEVARD (SEC. 7)
BAL BAY REALTY, LTD	0092	703	2		000000	08506	00592	4C	BULGER AVE (SEC. 5)
BAL BAY REALTY, LTD	0093	704	19		000000	08506	00592	4C	BOULEVARD (SEC. 8)
BAL BAY REALTY, LTD	0093	705	1		000000	08506	00592	4C	BOULEVARD (SEC. 9)
BAL BAY REALTY, LTD	0103	714	1		000000	08506	00592	4C	REICHELTD RD (SEC. 9)
BALBOA TENEZACA, LUIS G ETAL	0148	917	10		000000	04521	01752	2	249 HENLEY AVE
BALCIOGLU, LEVON & TALIN	0320	1709	41		000000	01082	00817	2	589 CONCORD ST
BALDERAMA, ALEX B & OFELIA C	0091	701	1		000000	08070	00738	2	819 BERKLEY ST
BALDINO, CHRISTINE	0232	1312	18		000000	02383	00181	2	245 SUMMIT AVE
BALILLI, RABIH ETAL	0292	1608	5		000000	05240	00819	2	310 LACEY DR
BALKIN, BARBARA CARLA TRSTE	0060	404	15		000000	03162	00314	2	351 LUHMANN DR
BALKIN, JONATHAN E	0291	1607	25		000000	02452	02416	2	349 LEONARD DR
BAMBAMUS LLC	0264	1513	1		000000	05352	00401	2	258 GRAND ST
BANAGA, JOEL	0227	1307	3		000000	04480	00498	2	198 BOULEVARD
BANDINI, MICHAEL & KERRY	0245	1406	8		000000	01475	02109	2	456 JAMES ST
BANDINO JR, ROBERT	0129	902	10		000000	02163	02449	2	536 RIVER RD
BANDULA, PIO TR & KATIE	0047	309	20		000000	01220	00168	2	980 PACIFIC ST
BANHOLZER, BRIAN & COYLE, J & T TIC	0265	1515	1		000000	04187	00751	2	109 CALIFORNIA AVE
BARBAGALLO JR, ANTHONY	0151	919	12		000000	04670	01902	2	689 ASBURY ST
BARBAGALLO, A, JR, GINA & BUCHMAN, C	0149	918	5		000000	08190	00498	2	680 ASBURY ST
BARBER, RASHIEK E	0293	1608	19		000000	02581	01659	2	321 SHEA DR
BARBIERI, CLAUDIA MONET ETAL	0238	1402	20		000000	05480	00799	2	146 SUTTON PL
BARHE, THOMAS	0108	804.01	23		000000	07765	00356	2	686 WILLIAM BLISS DRIVE
BARICEVIC, JAMIE & STEVEN	0114	809	6		000000	01093	00585	2	742 HOLLY ST
BARIDON, JEANNE M	0199	1205	1		000000	08744	00793	2	274 MILFORD AVE
BARLISAN, MICHAEL & BERMUDEZ, MARIA J	0316	1708	17		000000	09487	00013	2	606 FERMERY DR
BARONA, THERESA ETAL	0276	1526	6		000000	05123	01204	2	178 RIVER RD UNIT 1
BAROUNIAN, AVEDIS & HILDA	0277	1527	3		000000	02575	01892	2	144 PROSPECT AVE
BARREDO, NILDA F	0122	818	1		000000	02575	01892	2	390 GRAPHIC BLVD
BARRERA, ALBERT & KYLE	0224	1302	1		000000	04523	01946	2	202 WASHINGTON AVE
BARRERA, WILSON P	0046	309	14		000000	04523	01946	2	226 REICHELTD RD
BARRETT, JR MILTON & MARILYN	0208	1211	6		000000	04314	01192	2	330 MARGUERITE ST
BARRETTA, GARRETT	0309	1705	19		000000	04314	01192	2	382 LEONARD DR
BARRON, KATHLEEN & SEAN	0304	1703	9		000000	05220	01140	2	358 SHEA DR
BARROWS, FRANK & LISA	0186	1111	9		000000	09465	00094	2	228 VOORHIS AVE
BARSANOGULLARI, T & BARSANO, A	0241	1403	10		000000	01443	00184	2	345 MORRIS LANE
BARSOUM, JABRA&MADELEIN&CHRISTOPHER	0136	905	1		000000	03352	01651	2	535 ASBURY ST
BARSZCZ, RAYMOND J & PATRICIA I	0285	1604	17		000000	08201	00395	2	305 TRENSCH DR
BART, JEFFREY S & JILL	0048	309	32		000000	03731	00227	2	221 WOODLAND RD
BARTLEY, BROOKE	0239	1402	36		000000	03731	00227	2	315 MAIN ST
BARTOLOMEO, DOMENICO & ANNA	0275	1526	4		000000	08273	00180	2	160 RIVER RD
BARTOLOMUCCI, WALTER A & JOAN M	0137	905	15		000000	08273	00180	2	325 MONMOUTH AVE
BARTON, JOHN	0164	1010	1		000000	08273	00180	2	362 FLORENCE ST
BARTON, JR WILLIAM & LORI M	0223	1217	23		000000	02005	00026	2	399 ROSLYN AVE
BARTUS, GEORGE J & LINDA S	0119	815	3		000000	02005	00026	2	340 GRAPHIC BLVD
BASHAN, SHLOMO & MIRIAM	0004	104	4		000000	09307	00280	2	8 CANTERBURY LANE
BASKETT, KEITH	0152	1002	5		000000	04668	00404	2	266 VOORHIS AVE
BASMADJIAN, OHANES & MARY	0136	904	47		000000	08467	00455	2	539 RIVER RD
BASSILLO, MEG & CHRIS	0305	1703	24		000000	04421	01174	2	636 CONCORD ST
BASSING, SUSAN P	0070	410	11		000000	07775	00141	2	317 BIRCHWOOD RD
BATAC, ANTONIO & GRACE M	0033	204	26		000000	09630	00076	2	1125 BOULEVARD
BATAYIANNIS, ARTHUR S & DANIELLE S	0067	408	14		000000	05128	00003	2	277 BIRCHWOOD RD
BATISTA, JUNIOR & STEPHANIE TRSTES	0180	1106	12		000000	07836	00109	2	183 BERGEN AVE
BATISTA, RAFAEL	0117	811	12		000000	03471	00960	2	729 CHERRY ST
BATRES, SANDY	0240	1402	42		000000	00228	01574	2	194 CARLTON PL
BATTAGLIA, CHRISTOPHER M	0101	711	29		000000	01787	00795	2	378 LUHMANN DR
BAUER, LAWRENCE	0063	405	30		000000	01787	00795	2	1010 RIDGE CT

TAXING DISTRICT NO. 38 NEW MILFORD

COUNTY NO. 02 BERGEN

NAME OF OWNER ADDITIONAL OWNERS	PAGE NO.	BLOCK NO.	LOT NO.	LOT QUALIF.	ACCOUNT NO.	DEED BOOK	DEED PAGE	CLASS	PROPERTY LOCATION
BAUM, PAUL	0005	104	4	C0031		05302	00546	2	31 CANTERBURY LANE
BAUM, PAUL	0099	711	2		000000	08595	00008	2	485 HOFFMAN AVE
BAUM, SETH S & DEBORAH	0072	411	11		000000	03137	00781	2	361 FLORAL CT
BAUMANN, STEVEN	0151	1001	4					2	273 VOORHIS AVE
BAUTISTA,ERHLICH PINEDA	0058	402	24		000000	03874	00046	2	255 GREVE DR
BAVOUKIAN, MISAK & SOSY JTROS	0308	1704	17		000000	02203	00311	2	371 SHEA DR
BAYDAR, GARBIS GARY & LAURA	0271	1521	13		000000			2	121 SUMMIT AVE
BAZAZ,JR ROBERT J & JULIA	0285	1604	16		000000			2	307 TRENSCH DR
BD OF EDUCATION - BERKLEY/EL SCHOOL	0089	612	2					15A	812 BERKLEY ST
BD OF EDUCATION - GIBBS/ELEM SCHOOL	0242	1404	9		000000			15A	195 SUTTON PL
BD OF EDUCATION -H S ATHLETIC FIELD	0184	1109	4		000000			15A	MADISON AVE
BD OF EDUCATION-N M HIGH SCHOOL	0185	1110	2					15A	330 RIVER RD
BD OF EDUCATION-OWENS/MIDDLE SCHOOL	0159	1006	8		000000			15A	470 MARION AVE
BEATTIE, HELEN	0070	410	20		000000			2	301 BIRCHWOOD RD
BEATTY, MARY JANE CLARK	0311	1706	3		000000			2	181 CONCORD ST
BECKER, GLEN	0077	601	9		000000	02452	00610	2	305 GRAPHIC BLVD
BECKER, STEFAN & ANGELA	0041	304	1		000000	00490	00658	2	989 OXFORD LANE
BECKER, VIOLETA COHEM	0056	402	4		000000	08217	00366	2	292 LUHMANN DR
BECKER,JANICE	0006	104	4	C0038		04044	01139	2	38 CANTERBURY LANE
BECKFORD, RODNEY & GAIL B	0010	106	2		000000	08673	00156	2	1081 LYNWOOD AVE
BEDNARCIK, DAVID & MARY FRANCIS	0221	1216	31			78300	26842	2	435 RYESIDE AVE
BEER, KENNETH & HELAINE	0061	405	1		000000	08093	00297	2	360 LUHMANN DR
BEHNKE, KENNETH P	0009	104	23		000000			2	191 RAMBLER AVE
BEIS KNESSSES OF NEW MILFORD	0033	204	35		000000	05187	01991	2	1107 BOULEVARD
BEJIAN, DOUGLAS & INGRID	0059	404	8		000000			2	348 E WOODLAND RD
BEJIAN, FRED	0239	1402	32		000000	02584	01750	2	196 TERRACE PL
BEKARIAN, HAYRABET & MARI	0047	309	30		000000	03075	00058	2	225 WOODLAND RD
BEKDAS REALTY LLC	0298	1612	11		000000	01223	01068	2	335 LACEY DR
BEKDAS, ABDULLAH & ESMER BEKDAS	0221	1216	32.04			07966	00049	2	379 ROSLYN AVE
BEKDAS, AYDIN	0281	1601	3		000000	00829	01116	2	291 WEBSTER DR
BEKDAS, AYDIN	0297	1611	10		000000	09413	00046	2	124 HIRSCHFELD PL
BEKDAS, ELBER	0162	1009	9		000000	03451	00302	2	548 WINDSOR CT
BEKDAS, ESMER	0166	1011	17		000000	08533	00139	2	653 PRINCETON ST
BEKDAS, ESMER & CAROLINE	0284	1604	7		000000	00751	01543	2	306 WEBSTER DR
BEKDAS, HASKIYEL	0259	1508	5.01		000000	01683	00094	2	267 GRAND ST
BEKDAS, HASKIYEL	0259	1508	5.02			01760	00555	2	265 GRAND ST
BEKDAS, ISA & OZKAN, MARIA	0299	1613	10		000000	03688	00760	2	347 SHEA DR
BEKDAS, ISO & HANIMI	0259	1508	7		000000	08604	00649	2	71 EAGLE AVE
BEKDAS, NEIL	0285	1604	12		000000	08974	00363	2	315 TRENSCH DR
BEKDAS, ROBERT	0221	1216	30			09121	00900	2	437 RYESIDE AVE
BEKDAS, SAMUN	0296	1611	8		000000	02863	00147	2	120 HIRSCHFELD PL
BEKDAS, SEMUN	0160	1007	4		000000	08266	00264	2	451 MARION AVE
BEKDAS, YAKUP & SUAT	0237	1402	4		000000	09496	00209	2	146 NO CARLTON PL
BEKHET, ISLAM & AGNIESZKA	0314	1707	8		000000	02978	00727	2	621 CONCORD ST
BEKJDAS, MUSA & CEYLAN, MARY	0288	1606	12		000000	05060	01198	2	358 WEBSTER DR
BELBOL,JOSEPH L	0157	1004	29		000000	04569	01133	2	509 BOULEVARD
BELL, AARON S & JULIA D	0253	1502	7		000000	09589	00477	2	185 HARRISON ST
BELL, JACK	0127	823	13		000000	00752	01245	2	787 BEECH PL
BELL, KATHRYN M	0191	1116	1		000000	01791	01953	2	205 BALDWIN AVE
BELL, KATHRYN MARIE	0192	1116	10		000000	08823	00440	2	213 BALDWIN AVE
BELL, STEVEN & DANIELLE	0154	1003	18		000000			2	493 GROVE ST
BELL,EST OF SHIRLEY R C/O L BELL	0258	1507	3		000000			2	56 EAGLE AVE
BELLE, ANTHONY & JAIME	0193	1201	1		000000	09261	00468	2	305 RIVER RD
BELLO, THOMAS A & RICKIE	0314	1707	16		000000			2	610 MCCARTHY DR
BELTHOFF, BRIAN & LAURIE	0216	1214	13		000000	09287	00412	2	304 MYRTLE AVE
BELTHOFF, ROBERT & ERIKA	0057	402	12		000000	02278	00220	2	308 LUHMANN DR
BELTRAN,RAY ANTHONY &MARIA CRISTINA	0057	402	15		000000	08305	00359	2	1002 BOULEVARD
BENAVIDES, MARTIZA & KARLOZ	0102	712	2		000000	01825	00357	2	238 REICHELDT RD
BENAVIDES, NADINE J & MANUEL A	0063	406	11		000000	03164	00614	2	268 GREVE DR
BENDIAN, DONALD	0018	116	2		000000			4A	222 VIRGINIA AVE
BENDORAITIS, STEVEN & ZSU ZSANNA	0157	1004	31		000000	08712	00621	2	501 BOULEVARD
BENGEL, STEVEN E	0098	709	2		000000	09355	00439	2	469 CAPITOL RD
BENITEZ,TAMIKA TRUSTEE	0177	1102	29		000000	04926	00571	2	508 HUGHES RD
BENNETT, JON S & ALYSSA A	0160	1007	6		000000	02386	01377	2	463 MARION AVE
BENOIT, CARLOS & MILDRED	0047	309	17		000000	08692	00920	2	232 REICHELDT RD
BENSON,ROBERT D(F) & ANN T TIC	0069	410	5		000000	00729	01720	2	304 BERKSHIRE AVE
BERBERIAN, AMY	0309	1705	17		000000	09584	00024	2	378 LEONARD DR
BERCHTOLD, JOSEPH A	0318	1709	16		000000	07813	00006	2	605 FERMERY DR

TAXING DISTRICT NO. 38 NEW MILFORD

COUNTY NO. 02 BERGEN

NAME OF OWNER ADDITIONAL OWNERS	PAGE NO.	BLOCK NO.	LOT NO.	LOT QUALIF.	ACCOUNT NO.	DEED BOOK	DEED PAGE	CLASS	PROPERTY LOCATION
BERGER, ERIK & KAREN	0171	1014	4		000000	01595	01714	2	615 DUKE RD
BERGER, EMMILY & VARON, BENTIZION	0026	202	48		000000	04965	01480	2	339 NEW BRIDGE RD
BERGER, JONATHAN M & SETH D	0030	203	20		000000	03653	01679	2	359 NEW BRIDGE RD
BERGMANN, WILLIAM & JENNIFER	0295	1609	13		000000	00337	00830	2	313 LACEY DR
BERKOWITZ, ALIZA & JOSHUA	0074	412	22		000000	04712	00127	2	1073 ALLESSANDRINI
BERMAN, DONALD H & RUTH	0205	1207	5		000000			2	304 NEUMAIER DR
BERNAL, RODOLFO	0154	1003	7		000000	09486	00058	2	510 BOULEVARD
BERNAL, ROSELLE & CRISOLOGO, C JTROS	0211	1212	7		000000	04464	00654	2	274 MADISON AVE
BERNAL, STEPHANIE & SANCHEZ BERNAL C	0189	1114	3		000000	04250	01353	2	206 MYRTLE AVE
BERNARD, VINCENT	0159	1006	7		000000	08076	00032	2	450 MARION AVE
BERNARD, RODERICK B & JACQUELINE	0214	1213	13		000000	08688	00514	2	308 BALDWIN AVE
BERNER, ADAM & HILA URALEVICH-	0032	204	11		000000	01031	00029	2	1118 ALLESSANDRINI
BERNI, ALAN RAY & PAMELA	0110	805	1		000000			2	689 CYPRESS ST
BERNSTEIN, JEFFREY & LINDA	0074	412	31		000000	01246	02368	2	1039 BOULEVARD
BERNSTEIN, LEONARD & MARGARITA	0067	408	16		000000	07786	00501	2	201 DAHLIA AVE
BERRIOS, MIGUEL A & AMANDA	0232	1312	8		000000	04815	01614	2	252 EAGLE AVE
BERRY, THOMAS & GEORGE & MARY LOU	0263	1510	1		000000			4C	200 GRAND ST
BERRY, THOMAS & BERRY, GEORGE & MARY LOU	0227	1305	7		000000			2	223 MAIN ST
BERTERO, JASON	0208	1211	2		000000	02868	00231	2	310 MARGUERITE ST
BERTERO, HENRIETTA ET ALS	0057	402	19		000000	09530	00194	2	265 GREVE DR
BERTOTTI, ROBERT & CANNAN, LAURA BETH	0179	1105	9		000000	08401	00215	2	185 VOORHIS AVE
BERTRAM, LUCILLE	0266	1516	5		000000	07741	00827	2	122 WASHINGTON AVE
BESHARA, MAGDI M & MONA BANOOB	0231	1311	18		000000	07241	00500	2	231 PROSPECT AVE
BEST, JAMES	0113	807	15		000000	04966	00083	2	721 PLYMPTON ST
BESTERMAN, YANIV	0104	801	5		000000	03850	01078	2	680 PLYMPTON ST
BETZ, WILLIAM E	0193	1117	8		000000	00250	00022	2	240 WEST ST
BHATTACHARYA, SHIBANI	0004	104	4	C0011		01666	02127	2	11 CANTERBURY LANE
BHUSHAN, MAMTA & SHARMA, RAJNI TIC	0234	1313	18		000000	03061	02072	2	233 EAGLE AVE
BIALY, OLEG & LAURA	0192	1116	9		000000	07941	00088	2	223 BALDWIN AVE
BIANCHI, ROBERT & ANGELA	0263	1509	41		000000	08401	00261	2	101 CENTER ST
BIELA-STANTON, AGNIESZKA	0262	1509	35	C0003		03142	02001	2	133 CENTER ST UNIT C3
BIGGAR, THOMAS G & LAURIE	0051	318	18		000000			2	226 WOODLAND RD
BIGGAR, MICHAEL T & MAGDZIAK, BEATA	0050	311	18		000000	00156	00078	2	237 VIRGINIA AVE
BIGGER, ANNETTE P	0201	1205	24		000000	08104	00482	2	325 WILLIAM ST
BIGGINS, SHANE X & JAYNE R FABIAN-	0138	905	34		000000	00456	01209	2	543 ASBURY ST
BILOF, EDWIN G & NILDA L	0087	609	4		000000	07721	00254	2	249 LINDEN PL
BINNINGER, JAMES V & YOKO TAMURA	0085	606	8		000000	02646	01338	2	744 STOCKTON ST
BIRNBAUM, JARED R	0099	711	1		000000	01475	00205	2	819 CHESTNUT ST
BISCOTTINI, ANTHONY & CORTEZ, JUANA	0227	1307	2		000000			2	274 CLEVELAND ST
BIVONE, JASON & YOO LEE	0069	410	1		000000	02529	02100	2	1037 CARNATION DR
BLAHUN, IVAN & ALEXANDRA	0142	908	11		000000	08890	00119	2	651 HARVARD ST
BLAKE, CONSTANCE & THOMAS	0301	1701	2		000000	08945	00219	2	478 JAMES ST
BLAKE, MICHAEL & AMANDA	0317	1708	29		000000	01641	00675	2	632 FERMERY DR
BLANCHETTE, ROXAN ETALS	0140	907	6		000000	04593	01444	2	638 HARVARD ST
BLANCO, MARY C	0109	804.02	4			08422	00930	2	697 WILLIAM BLISS DRIVE
BLANCO, PAUL	0215	1213	27		000000	08326	00054	2	247 MYRTLE AVE
BLAND, MICHAEL P	0078	601	17		000000	00602	00490	2	725 ASBURY ST
BLANEY, CHRISTINE ETALS	0219	1215	25		000000	03018	01221	2	413 BOULEVARD
BLASKO, JESSE R & DANIELLE M	0132	903	20		000000	02459	02118	2	114 HOLLAND AVE
BLAUSTEIN, JONATHAN	0133	904	13		000000	00460	00604	2	544 ASBURY ST
BLEZNICK, JASON S & LEVY, STEPHANIE N	0316	1708	10		000000	03148	02297	2	617 MCCARTHY DR
BLISS, KEITH P & BARBARA	0125	820	12		000000			2	785 CHERRY ST
BLISS, K F, K P & TRUSTEE FOR KURT	0179	1106	4		000000	09276	00281	2	166 S PARK DR
BLOCK, ROBERT JAY & TEEHAN, CATHERINE	0271	1521	3		000000	08163	00322	2	112 EAGLE AVE
BLOCK, JUSTIN BASKER & JAMIE MICHELLE	0216	1214	10		000000	03113	00602	2	288 MYRTLE AVE
BLOHM, WAYNE & BRUCE TIC	0148	917	5		000000	03445	00104	2	684 BERKLEY ST
BLOOMER, DENNIS J & NYTKO, C JTROS	0225	1303	9		000000	01554	00593	2	179 MAIN ST
BOBE, LEONARD & MOLINA, VALERIE	0119	814	8		000000	02352	02184	2	475 GRAPHIC BLVD
BOCCHER, RONALD M & GLORIA JEAN	0206	1208	4		000000			2	290 LAKE ST
BOCCHER, D & DELVALLE, M JTROS	0191	1115	7			01248	02255	2	225 MYRTLE AVE
BOCHNER, DANIEL & ALIZA POLLAK	0036	206	5.04		000000	04356	01369	1	KORFITSEN RD
BOEHM, HORST R & ILONA G	0125	821	5		000000			2	784 CYPRESS ST
BOESCHEN, RICHARD C & RUTH A	0070	410	10		000000			2	321 BIRCHWOOD RD
BOGOVICH, NICK & SANDRA L	0298	1612	5		000000	07805	00124	2	326 JORDAN RD
BOGUSLAVSKY, BORIS, ELLA & ALEX & DAVID	0267	1517	1		000000	03047	01084	2	109 WASHINGTON AVE
BOLAND, TRISHA	0262	1509	35	C0002		02976	00381	2	133 CENTER ST UNIT B2
BOLES, PATRICIA	0258	1507	6		000000	07738	00028	2	255 GRAND ST
BONARDI, JOSEPH & SANDRA	0152	1002	4		000000			2	262 VOORHIS AVE

TAXING DISTRICT NO. 38 NEW MILFORD

COUNTY NO. 02 BERGEN

NAME OF OWNER ADDITIONAL OWNERS	PAGE NO.	BLOCK NO.	LOT NO.	LOT QUALIF.	ACCOUNT NO.	DEED BOOK	DEED PAGE	CLASS	PROPERTY LOCATION
BONVIE, ROBERT	0315	1708	2		000000	04384	00390	2	633 MCCARTHY DR
BOQUIN, JUAN FRANCISCO & FANNY	0096	706	10		000000	05418	00689	2	59 BULGER AVE
BORGHI, PAUL J&STEPHANIE	0190	1114	4		000000	04973	01297	2	210 MYRTLE AVE
BORNER, N, BARIC, L& RHINEHARDT, K TIC	0286	1605	11		000000	03230	02091	2	54 HIRSCHFELD PL
BORO OF NEW MILFORD	0226	1304	7		000000	04804	01467	15F	213 RIVER RD
BORO OF NEW MILFORD	0273	1524	9		000000	01551	00424	15C	154 WASHINGTON AVE
BOROUGH OF NEW MILFORD	0001	101	4					15C	MAPLE AVE
BOROUGH OF NEW MILFORD	0001	101	5		000000	09520	00403	15C	STEUBEN AVE
BOROUGH OF NEW MILFORD	0001	102	1.01					15C	MAPLE AVE
BOROUGH OF NEW MILFORD	0001	103	1					15C	LYNWOOD AVE
BOROUGH OF NEW MILFORD	0003	104	2		000000	08429	00935	15C	ROOSEVELT AVE
BOROUGH OF NEW MILFORD	0003	104	3					15C	STEUBEN AVE
BOROUGH OF NEW MILFORD	0008	104	8					15C	MAPLE AVE
BOROUGH OF NEW MILFORD	0008	104	9		000000	08429	00935	15C	MAPLE AVE
BOROUGH OF NEW MILFORD	0009	105	1					15C	STEUBEN AVE
BOROUGH OF NEW MILFORD	0010	106	1					15C	MAPLE AVE
BOROUGH OF NEW MILFORD	0018	117	1		000000			15C	200 DAHLIA AVE
BOROUGH OF NEW MILFORD	0019	118	2					15C	RICHMOND AVE
BOROUGH OF NEW MILFORD	0025	202	30		000000			15C	WARREN ST
BOROUGH OF NEW MILFORD	0025	202	30.01					15C	WARREN ST
BOROUGH OF NEW MILFORD	0025	202	30.02					15C	SHERIDAN ST
BOROUGH OF NEW MILFORD	0038	301	1					15C	850-850A ROBERT CHESTER W
BOROUGH OF NEW MILFORD	0038	301	2					15C	160 TROTTA DRIVE
BOROUGH OF NEW MILFORD	0038	301	2		X			15C	COLUMBIA STREET
BOROUGH OF NEW MILFORD	0039	301	10					15C	RIVER RD (RIGHT-O-WAY)
BOROUGH OF NEW MILFORD	0040	301	23.01			08429	00935	15C	RIVER LANE
BOROUGH OF NEW MILFORD	0040	301	28.01			08429	00935	15C	RIVER LANE
BOROUGH OF NEW MILFORD	0040	302	1		000000			15C	845 ROBERT CHESTER WAY
BOROUGH OF NEW MILFORD	0040	302	2		000000			15C	930 RIVER RD
BOROUGH OF NEW MILFORD	0040	302	8		000000			15C	RIVER RD
BOROUGH OF NEW MILFORD	0042	304	6					15C	RIVER RD
BOROUGH OF NEW MILFORD	0042	305	1.01			08429	00935	15C	RIVER LANE
BOROUGH OF NEW MILFORD	0043	306	6.01			08429	00935	15C	RIVER LANE
BOROUGH OF NEW MILFORD	0054	401	3					15C	RIDGE & E WOODLAND EASEMT
BOROUGH OF NEW MILFORD	0076	501	12		000000	09520	00403	15C	HENLEY AVE
BOROUGH OF NEW MILFORD	0076	501	13					15C	HENLEY AVE
BOROUGH OF NEW MILFORD	0076	501	14					15C	CORNELL ST
BOROUGH OF NEW MILFORD	0076	501	16					15C	HENLEY AVE
BOROUGH OF NEW MILFORD	0076	502	2		000000			15C	RIVER RD
BOROUGH OF NEW MILFORD	0076	502	6		000000	02985	00858	15E	PTL. RAY WOODS LANE
BOROUGH OF NEW MILFORD	0076	502	8		000000			15C	COLUMBIA ST
BOROUGH OF NEW MILFORD	0077	503	2		000000			15C	800 A-C COLUMBIA ST
BOROUGH OF NEW MILFORD	0078	601	14					15C	ASBURY TO PRINCETON
BOROUGH OF NEW MILFORD	0080	603	6					15C	ASBURY ST
BOROUGH OF NEW MILFORD	0083	605	10					15C	BERKLEY ST
BOROUGH OF NEW MILFORD	0085	606	7					15C	TRENTON ST
BOROUGH OF NEW MILFORD	0125	821	6					15C	CYPRESS ST
BOROUGH OF NEW MILFORD	0127	823	1					15C	GRAPHIC BLVD
BOROUGH OF NEW MILFORD	0127	823	3					15C	GRAPHIC BLVD
BOROUGH OF NEW MILFORD	0128	901	2		000000			15C	COLUMBIA ST
BOROUGH OF NEW MILFORD	0131	902	34					15C	HOLLAND AVE
BOROUGH OF NEW MILFORD	0132	903	18					15C	RIVER EDGE AVE
BOROUGH OF NEW MILFORD	0135	904	30					15C	BERKLEY ST
BOROUGH OF NEW MILFORD	0135	904	32					15C	BERKLEY ST
BOROUGH OF NEW MILFORD	0136	904	42					15C	STOCKTON ST
BOROUGH OF NEW MILFORD	0139	906	13		000000	01418	02040	15C	668 COLUMBIA ST
BOROUGH OF NEW MILFORD	0140	906	15					15C	COLUMBIA ST
BOROUGH OF NEW MILFORD	0140	906	16		000000	09520	00403	15C	COLUMBIA ST
BOROUGH OF NEW MILFORD	0140	906	17		000000	09520	00403	15C	COLUMBIA ST
BOROUGH OF NEW MILFORD	0140	906	18		000000	09520	00403	15C	COLUMBIA ST
BOROUGH OF NEW MILFORD	0140	906	19		000000	09520	00403	15C	COLUMBIA ST
BOROUGH OF NEW MILFORD	0141	907	12		000000	01418	02022	15C	668 HARVARD ST
BOROUGH OF NEW MILFORD	0145	912	1					15C	AUDREY PL
BOROUGH OF NEW MILFORD	0146	915	5		000000			15C	680 TRENTON ST
BOROUGH OF NEW MILFORD	0151	919	9					15C	HENLEY AVE
BOROUGH OF NEW MILFORD	0158	1006	4		000000			15C	ROSLYN AVE
BOROUGH OF NEW MILFORD	0181	1106	21		000000			15C	RIVER RD
BOROUGH OF NEW MILFORD	0181	1107	4.02					15C	WEST PARK DR

TAXING DISTRICT NO. 38 NEW MILFORD

COUNTY NO. 02 BERGEN

NAME OF OWNER ADDITIONAL OWNERS	PAGE NO.	BLOCK NO.	LOT NO.	LOT QUALIF.	ACCOUNT NO.	DEED BOOK PAGE	CLASS	PROPERTY LOCATION
BOROUGH OF NEW MILFORD	0183	1109	1				15C	WEST PARK DR
BOROUGH OF NEW MILFORD	0184	1109	13		000000		15C	RIVER RD
BOROUGH OF NEW MILFORD	0194	1202	2				15C	SALEM ST
BOROUGH OF NEW MILFORD	0206	1208	9		000000		15C	NEUMAIER DR
BOROUGH OF NEW MILFORD	0208	1210	7				15C	HIRSCHFELD PL
BOROUGH OF NEW MILFORD	0224	1218	4				15C	ROSLYN AVE
BOROUGH OF NEW MILFORD	0224	1218	8				15C	MARION AVE
BOROUGH OF NEW MILFORD	0224	1301	1		000000		15C	WASHINGTON AVE
BOROUGH OF NEW MILFORD	0226	1304	8				15C	RIVER RD
BOROUGH OF NEW MILFORD	0234	1314	1		000000		15C	275 RIVER RD
BOROUGH OF NEW MILFORD	0238	1402	23		000000		15C	SUTTON PL
BOROUGH OF NEW MILFORD	0240	1402	45		000000		15C	MAIN & BOULEVARD
BOROUGH OF NEW MILFORD	0240	1402	46			08992 00404	15C	192 CARLTON PL
BOROUGH OF NEW MILFORD	0243	1404	18				15C	SUTTON PL
BOROUGH OF NEW MILFORD	0253	1502	8				15C	HARRISON ST
BOROUGH OF NEW MILFORD	0256	1505	2				15C	PROSPECT AVE
BOROUGH OF NEW MILFORD	0263	1512	1		000000		15C	249 CENTER ST
BOROUGH OF NEW MILFORD	0275	1525	16		000000	01418 02013	15C	171 WASHINGTON AVE
BOROUGH OF NEW MILFORD	0275	1525	17		000000	01418 02031	15C	161 WASHINGTON AVE
BOROUGH OF NEW MILFORD	0275	1526	5				15C	RIVER RD THRU LENOX AVES
BOROUGH OF NEW MILFORD	0277	1527	9				15C	PROSPECT AVE
BOROUGH OF NEW MILFORD	0277	1527	10		000000	09173 00090	15C	178 PROSPECT AVE
BOROUGH OF NEW MILFORD	0278	1528	4.02				15C	PROSPECT & SUMMIT AVES
BOROUGH OF NEW MILFORD	0281	1530	16				15C	EAGLE AVE
BORZONE, KENNETH & NICOLE	0200	1205	9		000000	04202 00813	2	346 BOULEVARD
BOSSONE, ANTHONY C & DEBRA J	0239	1402	33		000000	08037 00899	2	200 TERRACE PL
BOTOS, MAHER H & AMAL W	0058	403	3		000000	03260 00377	2	306 E WOODLAND RD
BOTTCHER, JOSEPH	0111	806	12		000000	02204 00607	2	745 PRINCETON ST
BOTTINELLI, EVELYN LOUISE	0044	308	1		000000	00554 01223	2	194 RIVER LANE
BOTTONE, LOUIS & CHRISTINA	0305	1703	18		000000	00992 00358	2	376 SHEA DR
BOTWINICK, IRVING & ELLEN	0035	206	1		000000	04392 00008	2	1097 KORFITSEN RD
BOTWINICK, MOSHE & TOVA	0278	1528	4.01			07949 00573	2	154 SUMMIT AVE
BOUCHEBEL, JAMES	0113	808	4		000000	08351 00642	2	722 BOULEVARD
BOULEVARD RE I LLC	0065	407	1		000000	03340 01769	2	1005 BOULEVARD
BOULEVARD 66 REALTY LLC	0259	1508	3		000000	02544 02181	2	66 BOULEVARD
BOUTILLIER, RICHARD	0190	1114	8		000000	02611 01898	2	224 MYRTLE AVE
BOUXIN, MILTON P & MARCELA A	0055	401	17		000000	02079 00858	2	237 RIDGE ST
BOWERS, ROBERT M & ADRIANNE	0208	1211	8.02		000000	08461 00349	2	342 MARGUERITE ST
BOWKER, PAMELA KNOWLES	0260	1509	6		000000		1	GRAND ST
BOWKER, PAMELA KNOWLES	0260	1509	7		000000	08370 00795	2	120 GRAND ST
BRACEY, CAROLINE	0156	1004	20		000000	04555 00569	2	545 BOULEVARD
BRACHO, PATRICK & MARLEN LUGONES	0124	819	11		000000	03023 01169	2	785 HOLLY ST
BRADSHAW, CHANI CREE GATTO-	0169	1013	4		000000	04709 00417	2	544 BOULEVARD
BRADY, KEVIN & TAMMY	0083	605	17			08285 00239	2	249 GRAPHIC BLVD
BRADY, PETER F	0062	405	17		000000		2	279 GREVE DR
BRAM, TOVA & GABRIEL	0054	318	52		000000	04716 00298	2	985 RIVER RD
BRANCH, INDIA & HAGGINS, JEREJ RAHNN	0128	901	4		000000	03348 01893	2	596 COLUMBIA ST
BRANDA, STEVEN E & ROSEANNE	0205	1206	47				2	330 GRIX CT
BRANDSDORFER, STEVEN & SINGFER, SHIRA	0025	202	36		000000	04188 00174	2	357 VOMEL DR
BRANDT, WARREN	0250	1408	11		000000	00011 00700	2	405 PLEASANT AVE
BRANKOV, DRAGICA	0133	904	9		000000	03084 01295	2	535 BERKLEY ST
BRANNICK, BARBARA & HELD, ANN JTROS	0018	116	5			00955 01997	2	231 RICHMOND AVE
BRAUDE, ISAAC & LILLIAN	0068	409	8		000000		2	258 RIDGE ST
BRAUSE, BRYAN	0013	112	1		000000	09164 00095	2	1125 LYNWOOD AVE
BRENNAN, WAYNE & CINDY	0176	1102	16.01				2	468 ALBERT PL
BRESA, ILAZ & NAILE	0247	1407	26			07271 00054	2	335 MILFORD AVE
BRESA, NAIM & VAHIDE	0140	907	1			08278 00529	2	619 COLUMBIA ST
BRETHEL, CHRISTOPHER A & REYES, C	0195	1203	3		000000	03803 01688	2	242 MILFORD AVE
BREWSTER, BRANDON & CHRISTINE	0317	1708	28		000000	05067 01773	2	630 FERMERY DR
BREYER, SHIRLEY A	0242	1404	7		000000	07809 00015	2	344 MORRIS LANE
BRIDDON, DONNA	0088	610	13		000000		2	226 GRAPHIC BLVD
BRIGHT, DANIEL C	0065	407	7		000000	08240 00369	2	288 GREVE DR
BRIGHT, MICHAEL & BARBARA	0136	905	3		000000	08038 00569	2	540 PRINCETON ST
BRIONES, KAREN & ISAIAS M	0310	1705	29		000000	01489 01927	15F	134 CONCORD ST
BRIOSO, KATHERINE NATHALIE ETAL	0080	603	11		000000	05090 00713	2	285 GRAPHIC BLVD
BRITO, DAMARIS	0154	1003	19		000000	09509 00367	2	491 GROVE ST
BRITT, JOHN K & EDNA	0041	303	1		000000	00125 00311	2	184 OAK LANE
BROCK, KIERA	0178	1104	9			03397 00922	2	185 CEDAR RD

TAXING DISTRICT NO. 38 NEW MILFORD

COUNTY NO. 02 BERGEN

NAME OF OWNER ADDITIONAL OWNERS	PAGE NO.	BLOCK NO.	LOT NO.	LOT QUALIF.	ACCOUNT NO.	DEED BOOK	DEED PAGE	CLASS	PROPERTY LOCATION
BRODCHANDEL, JESHAYAHU & CHAVA	0001	101	2		000000	02830	00976	2	1037 STEUBEN AVE
BRODY, ARTHUR M & MARTHA S	0307	1704	2		000000	08006	00956	2	141 AVON PL
BRODY, DANIEL & AMY	0031	204	6		000000	08623	00337	2	1108 ALLESSANDRINI
BROMBERG, NEIL & MICHELLE	0035	205	20		000000	09499	00271	2	1109 ALLESSANDRINI
BROMBERG, HOWARD M & PORATH, MICHAEL	0032	204	13		000000	04754	01154	2	1122 ALLESSANDRINI
BROOKCHESTER LLC	0089	612	3			03191	01551	4C	FALLER DRIVE (SEC.3)
BROOKCHESTER LLC	0089	612	4			03191	01551	4C	RIVER RD & FALLER (SEC.10)
BROOKCHESTER LLC	0091	613	3					4C	RIVER RD & FALLER (SEC.10)
BROOKCHESTER LLC	0091	701	9			03191	01551	4C	FALLER DRIVE (SEC.6)
BROOKCHESTER SHPG CTR PARTNERSHIP	0076	502	1		000000	09449	00424	4A	830-880 RIVER RD
BROPHY, RYAN & KRISTEN TIC	0042	304	11		000000	00903	01747	2	187 RIVER LANE
BROUNSTEIN, LINDA	0284	1604	1		000000			2	55 BOULEVARD
BROWER, BARBARA	0083	605	8		000000	08473	00396	2	736 BERKLEY ST
BROWN, ANTHONY	0319	1709	32		000000	02152	01060	2	602 RHEIN CT
BROWN, ARNOLD & LOIS I	0308	1704	14		000000			2	377 SHEA DR
BROWN, CHARLES E & ROSEMARY	0178	1104	4		000000			2	170 VOORHIS AVE
BROWN, CHRISTOPHER & NICOLE	0257	1506	10		000000	05511	01121	2	71 PROSPECT AVE
BROWN, DAVID F & KELLIE A	0138	905	22		000000	00411	02024	2	645 ASBURY ST
BROWN, KENNETH R	0213	1213	2		000000	02945	01121	2	246 BALDWIN AVE
BROWN, MICHELLE M	0278	1529	6		000000	02363	01561	2	154 EAGLE AVE
BROWN, STEPHEN J & TREMBLAY, HELENE	0246	1407	7		000000	02717	00228	2	256 STEVENS CT
BROWN, THOMAS ALAN & HAROLD A	0231	1311	17		000000	05374	00998	2	239 PROSPECT AVE
BROWN, VICTOR K & BRENDA	0023	202	2		000000			2	362 FLORAL CT
BROWN, D, BROWN, W & CALDWELL, S JTROS	0167	1011	21		000000	02322	01492	2	567 PRINCETON ST
BROYN, AARON & GOLDE	0047	309	23		000000	05212	01927	2	239 WOODLAND RD
BRUECK, SUSAN	0262	1509	35			08288	00358	2	133 CENTER ST UNIT A1
BRUGGER, JR HAROLD J & CAROL WOODS	0153	1002	11		000000			2	263 CEDAR RD
BRUNELLI, STEPHEN A	0214	1213	12		000000	03069	01736	2	302 BALDWIN AVE
BRUNELLI, NICHOLAS & SINCLAIR, STACEY	0212	1212	11		000000	03744	00100	2	290 MADISON AVE
BRUNNER, DONALD R & FRANCES A	0286	1605	7		000000	07300	00992	2	332 WEBSTER DR
BRUNO, CHARLES F & REGINA M	0233	1313	6		000000	03172	02038	2	258 BOULEVARD
BRUNO, III, GEORGE & MAR J	0298	1612	14		000000			2	329 LACEY DR
BRUNO, MATILDA	0039	301	9		000000	02146	00926	2	990 OXFORD LANE
BRUNO, JOHN T, THOMAS J & VERONICA TIC	0156	1004	16		000000	01498	02135	2	552 RYESIDE AVE
BRUNSTEIN, NADJA	0303	1702	15		000000	08221	00351	2	511 JAMES ST
BRUSHANSKY, SAMUEL & AMY D	0030	203	18		000000	02911	00994	2	363 NEW BRIDGE RD
BUCHANAN, ALAN & PATRICIA	0242	1404	11		000000			2	423 KNIERIM PL
BUCK, DEVIN & CRONIN, JONATHAN	0011	108	7		000000	03304	01061	2	111 CLINTON AVE
BUCKEY, SHAWN & MARIE	0134	904	19		000000			2	632 ASBURY ST
BUCKMAN, ROBERT & CHRISTINE	0206	1209	7		000000			2	298 HIRSCHFELD PL
BUDANSKAYA, LYUDMILA	0318	1709	10		000000	00776	01165	2	617 FERMYER DR
BUGRIDGE, GARCIA	0045	308	9		000000	08653	00548	2	1028 RIVER RD
BUITRAGO VASQUEZ, HENRY M & ALISA	0301	1614	11		000000	03438	00978	2	363 SHEA DR
BUKHARI, MOHAMMAD SALIM & NAJIA	0057	402	22		000000	02967	00861	2	259 GREVE DR
BULBIN, ALEXANDER & IRINA	0005	104	4			08243	00928	2	26 CANTERBURY LANE
BULKO, NICHOLAS PETER & ROSAMARINA	0149	917	13		000000	07320	00510	2	693 STOCKTON ST
BULLOCK, ANGELA F	0298	1612	7		000000			2	330 JORDAN RD
BUNIS, DAVID & LANA	0279	1529	14	03		05371	01426	2	183 SUMMIT AVE
BUONGIORNO, PETER A & PATRICIA	0068	409	13		000000	05168	00319	2	317 BERKSHIRE AVE
BURACK, DAVID & TOVA	0031	204	9		000000	01362	01611	2	1114 ALLESSANDRINI
BURGOS, SALVADOR & CID, CHRISTINA	0192	1116	4		000000	08392	00542	2	220 MADISON AVE
BURGOS, DWIGHT & GRIMMIG, CATHERINE	0028	202	76		000000	08766	00248	2	292 BIRCHWOOD RD
BURNS, MICHAEL & JANINA	0260	1509	14		000000			2	158 GRAND ST
BURNS, JOHN ETALS	0160	1007	7		000000	04667	01911	2	465 MARION AVE
BURNS, THOMAS A & LEONARD, VIRGINI	0296	1611	3		000000			2	330 TRENSCH DR
BUSBY, SHIRLEY Y	0119	815	4		000000			2	774 PLYMPTON ST
BUSTAMANTE, JOSE & CLAUDIA	0191	1115	10		000000	00478	00434	2	215 MYRTLE AVE
BUSTOS, JASON & STEPHANIE	0206	1209	1		000000	03304	02458	2	390 MILFORD AVE
BUTLER, MATTHEW A & SHEILA C	0168	1012	5		000000	03355	00348	2	548 MABIE ST
BYRD, JONATHAN C & YASMINE	0155	1004	3		000000	04102	00001	2	486 RYESIDE AVE
BYRNE, DIANE A	0056	401	26		000000	02610	01660	2	983 PACIFIC ST
BYRNES JR, ROBERT E & KELLEY M	0101	711	28		000000	08773	00873	2	382 LUHMANN DR
C&GG ASSOCIATES LLC	0018	116	8		000000	05203	01433	4A	1033B-1045 RIVER RD
CAAMANO, JOHN M&MERCEDES, YOSKALIS M	0058	403	10		000000	03249	01374	2	321 LUHMANN DR
CABA, ELISA	0077	601	12		000000	02288	02408	2	749 ASBURY ST
CABA, YUDERKIS & NOBLE, HENRY	0113	808	2		000000	03626	00830	2	364 HENLEY AVE
CABALLERO, JEANETTE	0044	308	3		000000	01937	00523	2	1008 RIVER RD
CABALQUINTO, REBECCA & ELMER	0053	318	46		000000	08110	00283	2	213 RIDGE ST

TAXING DISTRICT NO. 38 NEW MILFORD

COUNTY NO. 02 BERGEN

NAME OF OWNER ADDITIONAL OWNERS	PAGE NO.	BLOCK NO.	LOT NO.	LOT QUALIF.	ACCOUNT NO.	DEED BOOK	DEED PAGE	CLASS	PROPERTY LOCATION
CABILING, CORAZON	0088	610	11		000000	08638	00145	2	216 GRAPHIC BLVD
CABIO, RENZ RYAN	0101	712	1		000000	04235	01106	2	236 REICHELTD RD
CABRERA, JEAN PAUL & MASSIEL	0233	1313	11		000000	05212	00750	2	265 EAGLE AVE
CABRERA, LEONORA P	0080	603	10		000000	08742	00838	2	287 GRAPHIC BLVD
CABREZA, GIL & CRISANTA	0157	1005	1		000000	03699	00896	2	473 RYESIDE AVE
CADUN GON, EDMUND N	0027	202	65		000000	01480	00838	2	202 BIRCHWOOD RD
CAFARELLI, EGIDIO A & DIANE P	0009	104	19		000000			2	1086 RIVER RD
CAHILL, DONALD	0218	1215	20		000000			2	433 BOULEVARD
CAHILL, MICHAEL THOMAS	0066	407	15		000000			2	283 RIDGE ST
CAICEDO, OSWALD & SYLVIA	0088	610	5		000000			2	233 LINDEN PL
CAICEDO, HANZ & DIANA & ARISTIZABAL, J	0046	309	12		000000	04247	01674	2	222 REICHELTD RD
CALABRETTA, JOSEPH V	0276	1526	6	C0009	000000	09056	00417	2	178 RIVER RD UNIT 9
CALACIONE, DENNIS & VICKI	0089	611	4		000000			2	215 LINDEN PL
CALAFIORE, DAVID J & CASELLA, GINA M	0188	1112	18		000000	01712	02439	2	217 VOORHIS AVE
CALANDRA, LISA	0168	1012	16		000000	00279	00746	2	663 PLYMPTON ST
CALANDRA, STEVEN	0001	103	2		000000	08651	00195	2	1052 ROOSEVELT AVE
CALDERON, JR, LORENZO B & LINA B	0049	311	4		000000			2	208 RIDGE ST
CALENDA, DAVID D	0283	1603	5		000000	01793	00844	2	343 WEBSTER DR
CALLAGHAN, DEBRA	0052	318	35		000000	04157	01095	2	990 HOWARD CT
CALLE, HECTOR A	0155	1004	10		000000	02044	02037	2	528 RYESIDE AVE
CALLE, MANUEL D & DEBRA L	0098	709	10		000000	07984	00058	2	394 CONGRESS ST
CALNAN, THOMAS & TERI ANN	0309	1705	11		000000			2	366 LEONARD DR
CAM, AYSE IREM & BOGAC DENIZ	0009	104	13		000000	03221	02080	2	1094 ARLINGTON RD
CAMACHO, JOSE ALVAREZ ETAL	0117	812	7		000000	05433	01930	2	750 CYPRESS ST
CAMAJ, PASHKO & SONYA	0279	1529	7.04			01769	02417	2	166 EAGLE AVE
CAMARANO, DAVID & YARITZA	0273	1524	3			01699	01539	2	151 PINE AVE
CAMPANELLI, CHRISTOPHER & PATRICIA	0197	1204	1		000000			2	252 MILFORD AVE
CAMPBELL, JAMES & CUCCO, ERICA A	0289	1606	32		000000	01749	01616	2	351 TRENSCH DR
CAMPOLI, JAMES	0256	1505	1		000000			2	53 RIVER RD
CAMPUSANO, SHIRLEY ETALS JTROS	0251	1408	13		000000	04424	01516	2	397 PLEASANT AVE
CANALES, HAROLD PENA & DEJESUS, ELIANA	0015	114	2		000000	04070	01162	2	188 RAMBLER AVE
CANDAN, NAIL	0246	1407	5		000000	03353	00408	2	322 MAIN ST
CANKURT, FERIT	0258	1507	8		000000	02332	00771	2	251 GRAND ST
CANKURT, AZIZ, ISMUNI & YUHANIN	0204	1206	37		000000	08837	00215	2	315 MARGUERITE ST
CANKURT, BESIM	0243	1405	5		000000	03711	01851	2	452 ELIZABETH ST
CANLAS, EMILIANO M & MARGARITA S	0218	1215	15		000000			2	332 MANOR PL
CANNITO, NANCY LEE	0059	404	7		000000	08006	00259	2	346 E WOODLAND RD
CANNONE, RONALD J & SHARON	0082	605	3		000000	08979	00492	2	720 BERKLEY ST
CANOSA, CONSUELO A & DOMINADOR C	0087	608	4		000000	09140	00298	2	778 BERKLEY ST
CANTERBURY CONDOMINIUM	0003	104	4					15F	CANTERBURY LANE
CANTERBURY VILLAGE INC	0005	104	4	C0033				2	33 CANTERBURY LANE
CANUELA, MICHAEL & SUNGA, JADE	0060	404	18		000000	02321	01317	2	345 LUHMANN DR
CAPARAS, NESTLE & HERMINIO	0003	104	4	C0004		04885	00173	2	4 CANTERBURY LANE
CAPARROS, WILBERT & FLORINEL S	0245	1406	6		000000	04490	01465	2	448 JAMES ST
CAPASSO, KERRI	0265	1514	8		000000	09429	00099	2	138 CALIFORNIA AVE
CAPATI, LOUIS P & LANNY	0253	1501	9			04354	00250	2	25 HARRISON ST
CAPIZZI, PARRIS	0050	311	21		000000			2	219 VIRGINIA AVE
CAPO, MARIA	0096	707	1		000000	08259	00225	2	50 BULGER AVE
CAPONE, CHARLES & DOLORES TIC	0242	1404	6		000000	04254	00892	2	342 MORRIS LANE
CAPONE, VERONICA	0083	605	13		000000	01531	01064	2	263 GRAPHIC BLVD
CAPPOCK, MOIRA	0237	1402	9		000000			2	322 HARRIS PL
CAPUL, CARINA	0086	606	19		000000	01629	00540	2	723 TRENTON ST
CARAGAY, CELIA G	0124	820	3		000000	07637	00972	2	432 GRAPHIC BLVD
CARAMITRU, JUDITH A LANGE	0212	1212	21		000000			2	291 BALDWIN AVE
CARANGUI, OSCAR ETAL	0037	207	7		000000	01891	02400	2	423 NEW BRIDGE RD
CARBERRY, CAROL	0250	1408	1		000000	07908	00418	2	372 KNIERIM PL
CARBERRY, MICHAEL F & MILLS, VALERIE	0059	403	14		000000	08132	00030	2	305 LUHMANN DR
CARBILLAS, FERNANDO E & EMELIE F	0272	1522	5		000000	08284	00200	2	116 BOULEVARD
CARBONAI, GEORGINA	0088	610	1		000000	07877	00826	2	230 GRAPHIC BLVD
CARBONE, JOHN & MARYANNE	0161	1008	3		000000	08617	00569	2	536 KNOLL RD
CARBONE, JR ALFRED P & THERESA R	0082	605	4		000000	09092	00493	2	724 BERKLEY ST
CARDENAS, CONSUELO	0150	918	17		000000	08014	00031	2	683 BERKLEY ST
CARDONA, JOSE A & JAQUEZ, MARIA I	0052	318	33		000000	09353	00048	2	993 HOWARD CT
CARDONA, NELSON R & HILDA M	0040	302	9		000000	00763	00871	2	960 RIVER RD
CARINGAL, FERNANDITO M & VELMA G	0107	804	7		000000			2	410 MONMOUTH AVE
CARINGAL, JEFFREY G & DAISY A	0203	1206	23		000000	04920	00078	2	310 MACK PL
CARINO, CLARISSA P & SUMILANG R	0126	822	7		000000			2	488 HOFFMAN AVE
CARLINO, KING	0186	1111	8		000000	09197	00152	2	224 VOORHIS AVE

TAXING DISTRICT NO. 38 NEW MILFORD

COUNTY NO. 02 BERGEN

NAME OF OWNER ADDITIONAL OWNERS	PAGE NO.	BLOCK NO.	LOT NO.	LOT QUALIF.	ACCOUNT NO.	DEED BOOK	DEED PAGE	CLASS	PROPERTY LOCATION
CARLSON, WILLIAM & DZOVIG M	0047	309	19		000000	03151	02047	2	978 PACIFIC ST
CARMEN, EVAN & SHANA	0074	412	23		000000	03156	00976	2	1071 ALLESSANDRINI
CARMEN, JEREZ	0040	302	4		000000	03732	00499	2	185 OAK LANE
CAROLAN, MICHAEL & GERALDINE	0214	1213	18		000000	07975	00056	2	301 MYRTLE AVE
CAROLL, WALTER G & LILLIAN M, TRSTS	0226	1304	4		000000	09437	00351	4A	209 MAIN ST
CARONE, SUZANNE	0233	1313	8		000000	07618	00263	2	275 DEMAREST AVE
CARONIA, JOHN & ELLEN	0098	708	10		000000			2	462 CAPITOL RD
CARONNA, FRANK A	0169	1013	3		000000			2	540 BOULEVARD
CARP, RICHARD R & DEBRA M	0028	202	70.01		000000			2	236 BIRCHWOOD RD
CARR, ANDREW & SARAH ANN	0309	1705	9		000000			2	362 LEONARD DR
CARRESCIA, STEVEN & SHANNON	0113	808	1		000000	05317	01337	2	715 MABIE ST
CARRICK, MICHAEL R & TARA N	0147	916	2		000000	08277	00934	2	250 MONMOUTH AVE
CARRIER JR, JOSEPH G & JEANETTE	0229	1310	10		000000	07709	00977	2	217 DEMAREST AVE
CARRINO, SUSAN	0232	1312	14		000000	03239	00309	2	261 SUMMIT AVE
CARROLL, LAWRENCE J	0231	1312	4		000000	00032	02120	2	240 EAGLE AVE
CARRUTHERS, TRINETTE	0303	1702	9.01		000000	02214	02076	2	510 ELIZABETH ST
CARTAS, MARIA TERESA & EFREN	0173	1014	25		000000	00125	00527	2	401 MONMOUTH AVE
CARTY, CATHERINE J ETALS	0199	1204	20		000000	04859	01521	2	281 MADISON AVE
CARUCCI, LINDA	0082	604	17		000000			2	278 GRAPHIC BLVD
CARUGDA, JOE DOMINIC CARL & MAE L	0196	1203	9		000000	03013	00725	2	332 GROVE ST
CARUSO JR, VINCENT J & LISA MARIE	0290	1607	8		000000	02759	02364	2	358 TRENSCH DR
CARUSO, ANGELO & COLLEEN	0256	1504	15		000000			2	177 GRAND ST
CARUSO, ANTHONY & ANN	0120	816	3		000000			2	776 MABIE ST
CARUSO, DAVID J	0154	1003	15		000000	07738	00857	2	515 GROVE ST
CARUSO, VINCENT & CAROL ANN	0224	1218	5		000000			2	433 MARION AVE
CASELLI, CHRISTOPHER M	0174	1015	7		000000	01912	01350	2	424 HEGI DR
CASEY, BRIAN & JENNIFER	0079	602	17		000000	08932	00375	2	306 GRAPHIC BLVD
CASPER, THOMAS & JESSICA	0264	1513	5		000000	04026	01780	2	271 CENTER ST
CASSEL, DAVID & DONNA	0024	202	15		000000			2	1118 BOULEVARD
CASTELLA, ANTHONY & ANGIE	0294	1609	7		000000	08419	00350	2	314 JORDAN RD
CASTELLANOS, DANTE & AVELLANEDA	0300	1614	8		000000	04668	01768	2	136 AVON PL
CASTILLO, ALFONSO S & CELEDONIA S	0154	1003	16		000000	08703	00568	2	507 GROVE ST
CASTILLO, ARSENIO A & HELEN P	0121	816	14		000000	07842	00074	2	775 PLYMPTON ST
CASTILLO, GUSTAVO & CAROLINA	0254	1503	14		000000	02158	01283	2	135 GRAND ST
CASTILLO, FRANCES & DOMINQUEZ, NATALIE	0261	1509	28		000000	08629	00040	2	167 CENTER ST
CASTILLO, FRANCINE JOHANNA BALATEBAT	0305	1703	14		000000	04888	01850	2	368 SHEA DR
CASTILLO, JULIO FRANCISCO	0300	1613	14		000000	04991	00740	2	339 SHEA DR
CASINO, MICHAEL & ISOLDE	0053	318	50		000000	07721	00251	2	205 RIDGE ST
CASTRO, ALEXANDER & GALVAN, PEGGY	0281	1601	7		000000	01495	02262	2	307 WEBSTER DR
CASTRO, MARICARMEN APAZA	0140	907	3		000000	05233	01671	2	600 HARVARD ST
CASTRO, RAY ANTONIO S & OLIVIA S	0288	1606	23		000000	08267	00354	2	369 TRENSCH DR
CASTRONOVA, JOANNE & SOMMO, CAMILLE	0032	204	18		000000	04269	00305	2	1128 KORFITSEN RD
CASTRONOVO, MICHAEL & JANE	0192	1117	7		000000	09174	00248	2	234 WEST ST
CASUAL HABANA LLC	0228	1310	1		000000	01812	00044	4A	200 MAIN ST
CATALDI, JENNIFER ANN	0302	1702	2		000000	04243	01821	2	183 LAFAYETTE ST
CATARCIO, JOSEPH	0127	823	2		000000	07958	00400	2	488 GRAPHIC BLVD
CAUCEGLIA, DAMIAN & CHRISTINE GORE-	0174	1101	4		000000	02693	00667	2	552 COLUMBIA ST
CAUGHLAN, ARTHUR B	0150	919	4		000000	07189	00668	2	324 MONMOUTH AVE
CAUGHLAN, LOIS, ESTATE OF	0145	911	6		000000			2	640 STOCKTON ST
CAUGHLAN, ARTHUR B & KNARRE, WM P	0075	501	6		000000			4A	746 RIVER RD
CAVALLO, FRANCIS & PAMELA	0161	1008	7		000000			2	552 WINDSOR RD
CAVAS, ISA & MECIDE	0136	904	46		000000	07872	00988	2	543 RIVER RD
CAVAS, VANIS	0295	1610	3		000000	07867	00285	2	316 TRENSCH DR
CAYLAO, JOSE B JR & MAGAT, ESTHER C	0100	711	10		000000	07910	00859	2	452 LUHMANN DR
CAYON, JOSE A & SPANO, ROSE M CAYON	0274	1525	4			08474	00705	2	154 LENOX AVE
CEBALLOS, CARLOS & TRACI GRANDE	0028	202	68		000000	00427	00213	2	214 BIRCHWOOD RD
CEBE REALTY LLC	0171	1013	22		000000	02824	00292	2	561 MABIE ST
CEBE, GEVRIYE & SITTO	0296	1610	14		000000	09153	00190	2	309 JORDAN RD
CEBE, SHABO, MARY & EVGIN	0297	1611	19		000000	08606	00339	2	327 JORDAN RD
CECCO, BARBARA J	0049	311	5		000000			2	210 RIDGE ST
CECILIONE, RICHARD N & VICTORIA B	0112	806	15		000000			2	725 PRINCETON ST
CENTER FOR FAMILY SUPPORT NJ INC	0123	818	13		000000	08126	00633	15D	777 BOULEVARD
CENTER PROPERTIES LLC	0266	1516	3		000000	03125	00444	2	154 CENTER ST
CEPEDA, JOMAR & MA AUBREY	0302	1702	1		000000	02831	00568	2	481 JAMES ST
CERDAS, LYDIA & SANTOS, RENE	0157	1005	4		000000	04053	00001	2	486 KNOLL RD
CESPEDES, TATHIANA ETALS	0188	1112	19		000000	04837	01457	2	213 VOORHIS AVE
CETINKAYA, TANIEL & JANET	0116	810	12		000000	08640	00248	2	733 HOLLY ST
CEYLAN, GABRIEL & AYLIN SAVAS	0286	1605	8		000000	05318	01709	2	334 WEBSTER DR

TAXING DISTRICT NO. 38 NEW MILFORD

COUNTY NO. 02 BERGEN

NAME OF OWNER ADDITIONAL OWNERS	PAGE NO.	BLOCK NO.	LOT NO.	LOT QUALIF.	ACCOUNT NO.	DEED BOOK	DEED PAGE	CLASS	PROPERTY LOCATION
CHA, MARVIN M & MICHELLE M	0048	309	31		000000	02627	01938	2	223 WOODLAND RD
CHACKO, JACOB P	0221	1216	25		000000	09413	00184	2	465 KNOLL RD
CHACKO,ANIL TRUSTEE	0128	823	15		000000	04825	01953	2	775 BEECH PL
CHACKO,KANDATHIL M & VARGHESE,E P	0161	1009	1		000000	00477	00888	2	553 WINDSOR RD
CHAITUM, PITAYA	0132	903	13		000000	08425	00865	2	592 RIVER RD
CHAKKAPPAN, JOY & VALSAMMA	0045	308	14		000000	02629	00404	2	1023 ARLINGTON RD
CHAMESIAN, ZOHRAB & SUSAN	0108	804.01	27			07239	00064	2	694 WILLIAM BLISS DRIVE
CHAN, ALEX LAP PONG ETAL	0249	1407	44			04306	00953	2	318 KASTLER CT
CHAN, JULIET C	0039	301	13		000000	08643	00308	2	173 RIVER LANE
CHAN, KANG & JUDY UY	0305	1703	12		000000	07665	00928	2	364 SHEA DR
CHAN,CHAK PONG STEPHEN & LEE,RITA K	0058	403	1		000000	08737	00001	2	299 LUHMANN DR
CHAN,GERALDINE Y F	0136	905	7		000000			2	556 PRINCETON ST
CHAN,STEEPHEN TRSTE	0042	304	8		000000	05002	00409	2	199 RIVER LANE
CHAN,STEPHEN	0063	406	9		000000	04985	01822	2	264 GREVE DR
CHAN,STEPHEN TRSTE	0008	104	10		000000	05000	01774	2	1081 ROOSEVELT AVE
CHANDRASEKHARAN,KISHORE & NAIR,RUPA	0104	801	10		000000	01422	00496	2	313 HENLEY AVE
CHANG, CHIA-TAI	0008	104	11		000000	07968	00072	2	1085 ROOSEVELT AVE
CHANG, HYO JIN & KEUM SOOK	0162	1009	2		000000	08820	00439	2	549 WINDSOR RD
CHANG, MICHAEL & MIAO, HSING FANG	0078	602	6		000000	03364	01238	2	800 PRINCETON ST
CHANG,EMILY	0286	1605	17		000000	04866	01957	2	327 TRENSCH DR
CHAO, DEAN-YANG & CHING-CHEM	0079	602	14		000000	07629	00923	2	777 ASBURY ST
CHAO, LEONARDO & SUSAN	0205	1207	9		000000	08403	00965	2	301 MACK PL
CHAPAS, PETER	0172	1014	10		000000	08877	00028	2	591 DUKE RD
CHAPLAIN, JOHN & VIVIAN	0113	807	13			08497	00343	2	735 PLYMPTON ST
CHAPMAN, NATHAN & DOREN	0058	403	7		000000	04470	00569	2	322 E WOODLAND RD
CHAROWSKY, JOHANNA M	0233	1313	9		000000			2	271 DEMAREST AVE
CHAUDHURI,SAYAN & SAKAR,DEEPANJANA	0190	1114	15		000000	03029	02290	2	217 MCKINLEY AVE
CHAVARRIAGA, JULIAN & GLORIA	0251	1408	16		000000	08149	00618	2	385 PLEASANT AVE
CHAVES JR, RONALDO C	0140	907	7			03044	01514	2	646 HARVARD ST
CHAVEZ, MARYE	0090	612	14		000000	02051	00472	2	242 LINDEN PL
CHECO, MANUEL ANTHONY &FERMIN,YVONN	0290	1607	1		000000	00854	00991	2	121 HIRSCHFELD PL
CHEESMAN, CLAIRE L	0173	1014	24		000000	01862	00596	2	403 MONMOUTH AVE
CHEN, GUODONG & TAO, DAN	0048	309	33		000000	09647	00033	2	219 WOODLAND RD
CHEN, JIMMY Z & FEI YUAN	0241	1403	8		000000	08101	00373	2	140 HIRSCHFELD PL
CHEN, PENGYU & LIANG, HONG	0191	1115	1.02		000000	02955	01343	2	208 BALDWIN AVE
CHEN,BAO QING&LU,SHI MUI	0199	1204	31			04946	01137	2	315 GROVE ST
CHENG, MYRA	0205	1208	2		000000	04788	00842	2	380 MILFORD AVE
CHEOK, QIU XIA LISA & JASON Y	0138	905	31		000000	02850	00707	2	555 ASBURY ST
CHERIE, GREGORIO & ABREU, NOEMI	0088	610	12		000000	03055	01477	2	222 GRAPHIC BLVD
CHERNIN, HENRY B & BARBARA A	0152	1001	9		000000	01903	00474	2	253 VOORHIS AVE
CHIAPPETTA, FRANK & JOANN	0152	1002	2		000000			2	252 VOORHIS AVE
CHIN, ARK KIN & SHUET MING	0195	1202	12					2	361 CHARLES ST
CHIN, LU-HUA	0320	1709	39		000000	08002	00061	2	593 RHEIN CT
CHO, EUGENE W & KIM, FATIMA J	0157	1005	3		000000	02625	00511	2	480 KNOLL RD
CHO, SEUNG IL	0070	410	12		000000	03402	02060	2	1050 EVERGREEN CT
CHO,HN HEE&KIM,JEE HEE	0041	303	5		000000	04979	01206	2	189 TROTTA DR
CHO,HYUN HEE & YOUNG M	0002	104	1.02	C0008		03994	01713	2	8 WESTLEY LANE
CHOBOR, MICHAEL & LORRAINE	0299	1613	2		000000			2	334 LACEY DR
CHOE,JAMES JIN YOUNG & CHANG,YOON J	0308	1705	6		000000	08708	00859	2	356 LEONARD DR
CHOE,KANG S	0254	1503	16			05021	01097	2	127 GRAND ST
CHOI, SEUNGHYE & HWANG, JOOHO	0256	1505	8		000000	03285	02408	2	207 GRAND ST
CHOI, SOONYI	0167	1011	24		000000	03023	01893	2	555 PRINCETON ST
CHOI, WON TAE & KI, CHAEHYANG	0005	104	4			04352	01484	2	27 CANTERBURY LANE
CHOI,DANIEL M	0002	104	1.02	C0013		05013	01587	2	13 WESTLEY LANE
CHOMIAK, KENNETH P & LINDA S	0179	1105	5		000000			2	176 BERGEN AVE
CHOUKRI, ABDEL	0121	817	2		000000	02488	02253	2	374 GRAPHIC BLVD
CHOWDHURY, RIPON & FAHMIDA	0044	307	15		000000	03880	00964	2	1021 MAPLE DR
CHRISTENSEN, MAX D & MICHELLE M	0235	1316	4		000000	00638	00264	2	264 DEMAREST AVE
CHRISTOPHOROU, CHRISTOPHER& MARCELA	0207	1210	2		000000	02140	01984	2	287 HIRSCHFELD PL
CHU, KENJI & PANG, CHUN WEI	0017	114	27		000000	04662	00834	2	181 HUGUENOT DR
CHU, MARIBEL & MC CLOUD, ELSIE	0064	406	15		000000	02787	01159	2	271 RIDGE ST
CHUA, ANTON & JANY ANDREI	0138	905	24		000000	02454	00617	2	639 ASBURY ST
CHUA, ANTON G & JANY A	0183	1109	2		000000	02678	02069	2	196 MADISON AVE
CHUNG, BONNIE	0079	603	1		000000	02858	00180	2	282 HENLEY AVE
CHUNG, JIMMY & CHOI, YUN JU	0160	1008	1		000000	01441	02093	2	533 RYESIDE AVE
CHUNG, JOSEPH & LEE, SU JIN	0205	1208	3		000000	05454	01117	2	284 LAKE ST
CHUNG,JAEKUN&HEONJOO	0166	1011	9		000000	04659	01229	2	564 PLYMPTON ST
CHURCH OF THE ASCENSION AT AZALEA D	0026	202	49.01					15D	256 AZALEA DR

TAXING DISTRICT NO. 38 NEW MILFORD

COUNTY NO. 02 BERGEN

NAME OF OWNER ADDITIONAL OWNERS	PAGE NO.	BLOCK NO.	LOT NO.	LOT QUALIF.	ACCOUNT NO.	DEED BOOK PAGE	CLASS	PROPERTY LOCATION
CICCHELLA, PATRICIA R	0008	104	4	C0064		09598 00330	2	64 CANTERBURY LANE
CICERO, CHELSEA N	0262	1509	35	C0007		04227 01235	2	133 CENTER ST UNIT G7
CIOFFI, ANTHONY & DELLA FAVE, BARBARA	0148	917	4		000000		2	680 BERKLEY ST
CIOGLINO, ALFRED & FRANCES JTROS	0291	1607	22		000000	02247 02181	2	355 LEONARD DR
CIPRIANO, ANTHONY & KAPLAN, FREDY	0092	704	6		000000	05051 01792	2	441 HOFFMAN AVE
CISNEROS, BOLIVAR & FLOR	0286	1605	14		000000	09255 00254	2	333 TRENSCH DR
CITARELLA, STEVEN	0176	1102	13		000000	07932 00691	2	148 S PARK DR
CIVIDANES, GILBERT P & SOFIA E RIOS-	0053	318	39		000000	08532 00043	2	998 HOWARD CT
CLARE, JAMES & ALISON	0222	1217	2		000000	09523 00467	2	396 MADISON AVE
CLARINO, ELEANOR	0113	808	6		000000		2	736 BOULEVARD
CLARK, ARTHUR & KIM	0301	1614	13		000000	08483 00054	2	359 SHEA DR
CLARKE, ALDAIN A	0092	702	3		000000	04260 00424	2	371 HOFFMAN AVE
CLARKE, JOHN T & MARIA	0272	1522	6		000000	08526 00492	2	122 BOULEVARD
CLAROS, DANILO C & SALES, ELAINE C	0306	1703	29		000000	08014 00368	2	495 ELIZABETH ST
CLAUDIO, LUISITO & ZENAIDA	0050	318	8				2	970 ANCHOR CT
CLEMENTS, DAVID & TALIA	0026	202	47		000000	05464 01030	2	341 NEW BRIDGE RD
CLEVELAND, JAMES A & DAWN M	0134	904	26		000000	04241 01088	2	656 ASBURY ST
CLIFFORD PETER & DONNA	0071	410	22		000000		2	293 BIRCHWOOD RD
CLIMACO, J RAFAEL & BEVERLY	0265	1515	5.02			01467 01997	2	128 PINE AVE
CLORES, ROBERTO E & YVETTE N	0200	1205	12		000000	02105 00323	2	356 BOULEVARD
CNAAN, ELAD & SCHWARZ, ABBY LEE	0036	206	12		000000	01388 00344	2	1117 KORFITSEN RD
COAKLEY, ANN MARIE	0173	1014	27		000000	08209 00647	2	615 BOULEVARD
COBEN, SHERRY LEE & MC MAHON, PATRICK	0144	911	1		000000	03040 02179	2	625 TRENTON ST
COGAN, SEAN F	0212	1212	9		000000	01099 00549	2	282 MADISON AVE
COHEN, ALLISON & AVRAHAM	0071	411	2		000000	02456 02481	2	266 RIDGE ST
COHEN, MICHAEL & NICOLINI, ROSA	0144	910	10		000000	02778 01819	2	221 MONMOUTH AVE
COHEN, MICHAEL & GAD	0035	205	19		000000	09580 00399	2	1111 ALLESSANDRINI
COHN, HOWARD J & SUSAN	0081	604	2		000000		2	776 ASBURY ST
COLAN, PEDRO H & SYLVIA	0295	1610	1		000000	09483 00432	2	312 TRENSCH DR
COLANGELO, LOUIS	0016	114	25		000000	00561 01057	2	177 HUGUENOT DR
COLASURDO, P M, A C, N F & C	0202	1206	5		000000	03770 01360	2	316 CON CORN PL
COLE, ZSUZSANNA	0007	104	4	C0051		02923 01187	2	51 CANTERBURY LANE
COLELLA, HECTOR & FABIAN, MIRIAM	0179	1105	3		000000	04419 01851	2	170 BERGEN AVE
COLEMAN (TRSTE), ELIZABETH A	0024	202	16		000000	09600 00407	2	1120 BOULEVARD
COLEMAN, NOREEN	0048	309	38		000000	09649 00378	2	209 WOODLAND RD
COLLADO, RAMON & ANA	0171	1013	26		000000	08866 00047	2	545 MABIE ST
COLLADO, FRANKLIN & MARINA L	0107	804	12		000000	05470 01852	2	690 CYPRESS ST
COLLADO, ANGEL & ADAMS, ASHLEY	0112	807	10			02566 00597	2	351 GRAPHIC BLVD
COLLIER, MARTIN ETALS	0208	1211	14		000000	04222 01022	2	364 MARGUERITE ST
COLLINS, BRIAN & KERRY	0201	1205	26		000000	08704 00384	2	317 WILLIAM ST
COLLINS, CHARLEEN M	0271	1521	7		000000	09119 00993	2	253 FULTON ST
COLLINS, COI LERAY	0163	1009	17		000000	05426 00053	2	552 DUKE RD
COLLINS, JOHN P	0037	206	19		000000	07281 00837	2	1131 KORFITSEN RD
COLLINS, PATRICK C/O RORY P COLLINS	0268	1518	2		000000	02322 02184	2	186 CENTER ST
COLON, VANESSA	0242	1404	12		000000	04008 00751	2	411 KNIERIM PL
COLOSIMO, STEPHEN G	0196	1203	7		000000	08516 00547	2	324 GROVE ST
COLTHART, WILLIAM S	0197	1203	21		000000	08779 00992	2	339 SALEM ST
COMMERFORD, DONALD & ROBIN	0164	1010	4		000000	09027 00187	2	528 WINDSOR RD
COMMERFORD, STEPHEN & URGO, JESSICA	0085	606	15		000000	03609 00035	2	745 TRENTON ST
COMPAGNONE, BENEDICT & RANDI	0218	1215	10		000000	08188 00899	2	432 RYESSIDE AVE
CONFORTI, CHRISTOPHER & JESSICA	0176	1102	18		000000	02327 01230	2	490 ALBERT PL
CONFORTI, RITA	0038	301	4		000000	01512 02473	2	176 TROTTA DR
CONKLIN JR, HOWARD J	0081	604	5		000000	02022 02094	2	790 ASBURY ST
CONKLYN, DIANNE D C/O LINNE, DORIS	0096	707	4		000000	03376 01114	2	56 BULGER AVE
CONLAN, DONALD R & THERESA R	0093	704	15		000000		2	486 LUHMANN DR
CONNELLY, THOMAS	0193	1118	2		000000	02539 01618	2	335 RIVER RD
CONNOLLY, JEROME W & PATRICIA	0278	1529	1				2	244 FULTON ST
CONNORS, PAMELA & JAMES P	0250	1408	10		000000	02163 00001	15F	409 PLEASANT AVE
CONROY JR, ANDREW J & BRESCIA, L JTROS	0312	1706	11		000000	03232 02348	2	181 ELIZABETH CT
CONSALVO, JR, ANTHONY J	0278	1528	2		000000		2	228 FULTON ST
CONSIDINE, SUSAN M	0302	1701	5		000000	07643 00117	2	490 JAMES ST
CONSTANTINOU, COSTAKIS A	0082	604	12		000000	04061 00120	2	789 BERKLEY ST
CONTI, JANE L	0152	1001	8		000000	08018 00371	2	255 VOORHIS AVE
CONTI, RICHARD & KIMBERLY	0302	1701	7			04366 00087	2	498 JAMES ST
CONTI, TAYLOR & STABILE, N & A	0009	104	15		000000	03700 01494	2	1090 ARLINGTON RD
CONTRERAS, NAZARIO S & GLORIA C	0215	1213	23		000000	07785 00576	2	281 MYRTLE AVE
CONTRERAS, YARAZETH & RAMIRO	0308	1705	2		000000	09203 00080	2	348 LEONARD DR
CONTRERAS, JOURDAN J & MARIA E	0051	318	13		000000		2	216 WOODLAND RD

TAXING DISTRICT NO. 38 NEW MILFORD

COUNTY NO. 02 BERGEN

NAME OF OWNER ADDITIONAL OWNERS	PAGE NO.	BLOCK NO.	LOT NO.	LOT QUALIF.	ACCOUNT NO.	DEED BOOK	DEED PAGE	CLASS	PROPERTY LOCATION
COOK, CRAIG	0187	1112	7		000000	08266	00659	2	218 BERGEN AVE
COOK,MARISSA E&JOSEPH JOHN	0196	1203	6		000000	04877	00187	2	320 GROVE ST
COOKE,KEVIN & LEE,JUNG EUN	0214	1213	14		000000	03649	00433	2	312 BALDWIN AVE
COOLSERV EQUIPMENT LLC	0228	1309	5		000000	03163	02451	4A	230 RIVER RD
COOPER,ALISON&ABRIEL	0211	1212	8		000000	04910	01629	2	278 MADISON AVE
COPPOLA,JR, LOUIS P & SHEILA A	0170	1013	16		000000			2	663 MABIE ST
CORDERO,LUIS M & LOPEZ,MIGDALIA JT	0264	1513	4		000000	04169	00737	2	104 BOULEVARD
CORIZZI, THOMAS & ASHLEY	0188	1113	5		000000	02824	01904	2	214 MCKINLEY AVE
CORNACCHIA, MARK TRSTE	0120	815	13		000000	05360	01946	2	795 PRINCETON ST
CORNISH, ANNE	0251	1409	4		000000			2	398 PLEASANT AVE
CORONADO, JORGE REYNA	0014	112	5		000000	03836	01842	2	1146 ROOSEVELT AVE
CORONADO,LIBARDO & YOLANDA	0267	1517	7		000000	06779	00362	2	175 FULTON ST
CORONEL, ANGELITA R & LEOPOLDO L	0031	203	26		000000	07658	00614	2	345 NEW BRIDGE RD
CORPORAN, JUANA & JUANA	0318	1709	8		000000	05411	01643	2	621 FERMERY DR
CORPORAN, YVETTE	0165	1010	16		000000	04416	01727	2	553 DUKE RD
CORRADO, ANTHONY	0317	1708	25		000000	03149	01350	2	624 FERMERY DR
CORRADO, ESTATE OF JUDY	0047	309	21		000000			2	247 WOODLAND RD
CORRADO, MICHAEL & CHELSEA	0313	1707	4		000000	04375	00223	2	629 CONCORD ST
CORRADO, MICHAEL & JANET	0166	1011	16		000000	07721	00609	2	333 MONMOUTH AVE
CORRALES,SANTIAGO&SOLANO-PAREDES,D	0149	918	4		000000	04449	01924	2	300 MONMOUTH AVE
CORREA, ALEXANDER & ZENAIDA G	0038	207	10		000000	04306	00146	2	401 NEW BRIDGE RD
CORREA, CARMELO	0242	1404	1		000000	07676	00084	2	149 SUTTON PL
CORREA, JOSE	0153	1002	10		000000	08513	00451	2	265 CEDAR RD
CORREA, KARL	0265	1515	2		000000	04200	01669	2	108 PINE AVE
CORRUBIA, FREDERICK & KARA	0023	201	16		000000	08900	00447	2	240 BIRCHWOOD RD
CORSO, ALESSANDRO & MARIA P	0217	1215	3		000000			2	330 MADISON AVE
CORTES-PADRO,AIDA L ETAL	0102	712	15		000000	04973	00747	2	251 E WOODLAND RD
CORTES, DAVID O & MARIANELA JTROS	0068	409	15		000000	04006	00131	2	309 BERKSHIRE AVE
CORTORREAL, ESTHER	0097	707	13		000000	03044	01877	2	474 SENATE RD
COSICO, KATRINA V & COMPRES, JUAN C	0217	1214	22		000000	03839	00040	2	251 BERGEN AVE
COSME, LUIS A & ELSA A	0259	1508	4		000000	09369	00424	2	80 BOULEVARD
COSS Y LEON, JOSE & MAEGAN	0181	1107	5		000000	08382	00377	2	156 N PARK DR
COSSOLINI, JASON & VIKTOROV, EMILY	0040	301	22		000000	05520	00211	2	151 RIVER LANE
COSTA, CHARLES T & BARBARA	0021	119	20		000000			2	1101 RIVER RD
COSTELLO, DANIEL B	0285	1604	18		000000	03726	00197	2	303 TRENSCH DR
COSTELLO, ELIZABETH J	0247	1407	22		000000	08814	00079	2	351 MILFORD AVE
COSTELLO, ROBERT & LYNCH, TARA	0069	410	3		000000	04810	00335	2	296 BERKSHIRE AVE
COSTELLO,PETER & ANDREA	0247	1407	25		000000	03628	00136	2	339 MILFORD AVE
COSTON, MAURICE & ALICIA	0010	106	3		000000	04460	01140	2	119 ARLINGTON AVE
COTTER, JOSEPH & ANNE TIC	0062	405	23		000000	07878	00804	2	291 GREVE DR
COTTIERS, RAYMOND D & EULETE A	0299	1613	7		000000			2	344 LACEY DR
COUGHLIN, BRYCE M & JILL B	0067	408	13		000000	07676	00791	2	281 BIRCHWOOD RD
COUGHLIN, SCOTT C & THERESA M	0184	1109	16		000000	07273	00733	2	433 E PARK DR
COUNTY OF BERGEN	0013	111	5		000000			15C	NEW BRIDGE RD
COUNTY OF BERGEN	0040	301	27		000000			15C	HACKENSACK RIVER
COUNTY OF BERGEN	0224	1301	2		000000	07661	00696	15C	MAIN ST
COUNTY OF BERGEN	0228	1308	1		000000	07661	00690	15C	MADISON AVE
COUNTY OF BERGEN	0273	1523	2		000000	07661	00655	15C	CALIFORNIA AVE
COUNTY OF BERGEN	0273	1524	1					15C	PINE AVE
COUNTY OF BERGEN NJ	0184	1109	3		000000	08982	00371	15C	198 MADISON AVE
COUSLEY,O,BROWN,N& CHARLES,K JTROS	0164	1010	6		000000	03364	02094	2	520 WINDSOR RD
COUTU, GEORGES	0060	404	10		000000	09602	00381	2	352 E WOODLAND RD
COVELO, ANTONIO & MEGHAN	0050	311	20			02857	00265	2	225 VIRGINIA AVE
COVINO, ROBERT	0197	1204	5		000000	02304	00716	2	312 WILLIAM ST
CRANE, PATRICK J	0231	1311	14		000000	07790	00719	2	255 PROSPECT AVE
CRESPO, JOSE L & MENENDEZ,MARIA A	0019	118	4		000000	08132	00171	2	227 RAMBLER AVE
CRIEZIS,SOPHIA	0074	412	28		000000			2	410 MARTIN PL
CRISCUOLO, MICHAEL & ANGELA	0182	1108	3		000000	07649	00525	2	447 CENTRAL PARK DR
CRIST,AUSTIN&ARTHUR	0077	601	2		000000	04800	01228	2	722 PRINCETON ST
CRONIN,DAVID K&DENISE	0043	307	6		000000	04652	01133	2	1016 ARLINGTON RD
CROSSMAN, CAROLANN	0166	1011	18		000000			2	649 PRINCETON ST
CROWLEY, MICHAEL J & MARY	0183	1108	18		000000			2	175 S PARK DR
CRUCEY, JOSE & MARKOVIC, JELENA	0217	1214	26		000000	03648	00396	2	463 CHARLES ST
CRUZ RIVERA SETTLEMENT (ETAL)	0002	104	1.02	C0014		04020	01800	2	14 WESTLEY LANE
CRUZ, JASMIN	0010	108	1		000000	03026	00160	2	1095 STEUBEN AVE
CRUZ, JOSE R & DINALVA	0093	704	8		000000	03645	00488	2	455 HOFFMAN AVE
CRUZ, KRISTIN & DROSOS, JONATHAN	0128	901	10		000000	05352	00075	2	572 COLUMBIA ST
CRUZ, PEDRO & NOEMI	0011	108	10		000000	09660	00036	2	1101 STEUBEN AVE

TAXING DISTRICT NO. 38 NEW MILFORD

COUNTY NO. 02 BERGEN

NAME OF OWNER ADDITIONAL OWNERS	PAGE NO.	BLOCK NO.	LOT NO.	LOT QUALIF.	ACCOUNT NO.	DEED BOOK PAGE	CLASS	PROPERTY LOCATION
CRUZ, PRAXEDES	0168	1012	8		000000		2	560 MABIE ST
CRUZ,JILLIAN J& ETAL	0251	1409	1		000000	04971 01497	2	386 PLEASANT AVE
CRUZ,JOHAN A VENTURA-	0218	1215	19		000000	05051 00454	2	437 BOULEVARD
CUCCHIARA, DEBORAH	0305	1703	21		000000	02283 00665	2	382 SHEA DR
CUCCO, GREGORY & JANICE	0066	408	2		000000		2	238 RIDGE ST
CUDDEN, PHILIP & MARGARET J TIC	0319	1709	19		000000	01786 01238	2	599 FERMERY DR
CULLEN, KEVIN & MEREDITH S	0055	401	19		000000	08529 00207	2	999 PACIFIC ST
CULLERE, JASON & TAMARA LUCEY	0102	712	6		000000	01797 00295	2	246 REICHELTD RD
CULLINEY, CONSTANCE ETALS	0152	1002	3		000000	04936 00674	2	256 VOORHIS AVE
CUNNINGHAM, EUGENE JR & MICHELLE D	0032	204	20		000000		2	421 VOMEL DR
CUNNINGHAM,ROBERT E&GRIECO,MERINDA	0003	104	1.02	C0016		07615 00414	2	16 WESTLEY LANE
CUOMO, MICHAEL & CHRISTEN	0305	1703	16		000000	02859 00067	2	372 SHEA DR
CURCIO, MICHAEL	0136	905	5		000000	01976 01378	2	548 PRINCETON ST
CURLEY, BRIAN & EDITH	0028	202	79		000000		2	304 BIRCHWOOD RD
CUTILLO, JEAN L	0072	411	18		000000	07709 00782	15F	352 BIRCHWOOD RD
CYTOWICZ, OLEG & PENELOPE NANOS-	0113	808	7		000000	02219 00753	2	740 BOULEVARD
CZETTY, STEVE & LINDA	0306	1703	35		000000	07289 00876	2	471 ELIZABETH ST
D'AMBROSIO, JOHN A & SUSAN R	0093	704	14		000000		2	482 LUHMANN DR
D'AMBROSIO, MELISSA & ROBERT	0042	304	12		000000	03220 01038	2	183 RIVER LANE
D'AMICO, FRANCIS	0279	1529	14.01		000000	02016 02038	2	185 SUMMIT AVE
D'AMORE, MARIANNE	0127	823	5		000000	08209 00388	2	768 BIRCH AVE
D'ANGELO, DAVID & PATRICIA	0201	1205	22		000000	08416 00808	2	337 WILLIAM ST
D'AVANZO, DIANE	0110	805	4		000000	08565 00238	2	427 CYPRESS CT
D'IMPERIO,GERALD L & FRAIZE,J A TIC	0127	823	10		000000	01140 02383	2	510 HOFFMAN AVE
D'SILVA, GERMAN & LUZ	0181	1107	1		000000	08624 00099	2	145 S PARK DR
DA SILVA, ANDRE & MANUEL J	0124	820	1		000000	05089 01707	2	769 CHERRY ST
DABAGHIAN,VICKEN	0238	1402	21				2	148 SUTTON PL
DABU, ROMMEL & MARISA	0277	1527	2		000000	03352 01452	2	210 FULTON ST
DACARA, CLAIRE	0219	1215	24		000000	01472 00067	2	417 BOULEVARD
DACOSTA, JOHN J & ANNA MARIA	0108	804.01	31			02173 01525	2	398 JAMES WOODS COURT
DACRUZ, FERNANDO J & MARY LYNN	0163	1009	16		000000	03347 01596	2	548 DUKE RD
DADE, JAMES J & BREDA P	0254	1503	5		000000	00302 00225	2	18 HARRISON ST
DAHL,CEEJAY	0205	1207	2		000000	05040 01862	2	338 MILFORD AVE
DAL LAGO, STEVEN A & YASMIN	0113	808	9		000000	08532 00205	2	746 BOULEVARD
DALTON, ARTHUR A & GWENDOLYN A	0244	1405	13		000000		2	459 JAMES ST
DAMODARA, NANDA & SAPNA	0295	1610	2		000000	09401 00185	2	314 TRENSCH DR
DANIEL, ALEX & BABY,SHERLY SAM	0288	1606	19		000000	09535 00062	2	366 WEBSTER DR
DANILYNN LLC	0225	1303	5		000000	03137 02390	4A	210 RIVER RD
DANZER, JEREMY & BASIA BATYA	0074	412	25		000000	02196 02263	2	1070 ALLESSANDRINI
DAUD, VIKEN T	0023	202	12		000000	08100 00879	2	1112 BOULEVARD
DAPPER, DEBRA	0218	1215	11		000000	09047 00123	2	438 RYESSIDE AVE
DARGIS, JOSEPH & NANCY	0284	1604	9		000000		2	312 WEBSTER DR
DARGIS, LISA TRSTE	0063	406	8		000000	05325 00783	2	262 GREVE DR
DARISA,RAM MANOHAR LOHI ETAL	0007	104	4	C0057		04643 00975	2	57 CANTERBURY LANE
DARKEY, BONNIE K COLLES	0313	1707	6		000000	08301 00597	2	625 CONCORD ST
DARMOCHWAL, JOHN P & ROSEANNN	0095	706	5		000000		2	459 LUHMANN DR
DARYANANI, MANOHAR & NURHASANAH	0281	1530	12		000000	08728 00225	2	186 BOULEVARD
DASILVA, EILEEN	0269	1519	5		000000	08209 00313	2	120 PROSPECT AVE
DASS, RAHUL & JYOTI	0290	1607	12		000000	08353 00237	2	366 TRENSCH DR
DAUB, CLAUDIA & GRAMEGNA, MICHAEL	0061	404	24		000000	04789 00059	2	975 BOULEVARD
DAVIDOFF, ALEXANDER R ETAL	0185	1111	4		000000	05346 01143	2	507 RIVER RD
DAVIDOFF, NANCY S	0305	1703	13		000000		2	366 SHEA DR
DAVIDOV, BORIS & OLGA	0310	1705	31		000000	08164 00860	2	373 LACEY DR
DAVIDSON, RICHARD & KERRIE TIC	0150	918	16		000000	08441 00241	2	685 BERKLEY ST
DAVILA, LISSETTE	0080	603	9		000000	05503 01527	2	291 GRAPHIC BLVD
DAVIS, DANIEL A	0234	1315	9		000000	00717 00977	2	243 MILFORD AVE
DAVIS, EMILY & RUSSO, JEFFREY	0201	1205	25		000000	04745 00622	2	315 WILLIAM ST
DAVIS, GAIL	0193	1118	1.01		000000	05167 01629	2	345 RIVER RD
DAVIS, JONATHAN & MOLLY	0207	1210	6		000000	03038 01651	2	309 HIRSCHFELD PL
DAVIS, VIVIAN	0036	206	14		000000	04407 00915	2	1121 KORFITSEN RD
DAVIS,ANGELA R & CONWAY, MARIANNE	0298	1612	8		000000	08613 00186	2	332 JORDAN RD
DAY, PATRICIA	0182	1107	12		000000	08316 00808	2	452 CENTRAL PARK DR
DAYDAY, JOSEFINA & ELSO	0092	704	4		000000		2	429 HOFFMAN AVE
DE ANGELO, MICHAEL F ETAL	0298	1612	10		000000	05092 00426	2	337 LACEY DR
DE AUGUSTA, STELLA L	0100	711	5		000000	08204 00034	2	497 HOFFMAN AVE
DE BARI, FRANK J & EILEEN	0268	1518	6		000000		2	120 RIVER RD
DE BARI, VINCENT & DESIREE	0178	1103	5		000000	08475 00869	2	510 ALBERT PL
DE CARLO, ANGELO J & LYNN MARIE	0120	815	14.02		000000	09654 00024	2	783 PRINCETON ST

TAXING DISTRICT NO. 38 NEW MILFORD

COUNTY NO. 02 BERGEN

NAME OF OWNER ADDITIONAL OWNERS	PAGE NO.	BLOCK NO.	LOT NO.	LOT QUALIF.	ACCOUNT NO.	DEED BOOK	DEED PAGE	CLASS	PROPERTY LOCATION
DE CASTRO,AMADOR J & MA THERESE	0055	401	14		000000	08203	00582	2	243 RIDGE ST
DE CRESCENZO, CARL & EILEEN	0213	1213	1		000000			2	423 CHARLES ST
DE CRISTOFARO, LILLIAN	0243	1405	7		000000	09209	00122	2	458 ELIZABETH ST
DE FINO, JOHN & MAURA	0208	1211	10		000000			2	348 MARGUERITE ST
DE GAETANI,THOMAS P& RUTHANNE	0267	1517	4		000000	08717	00141	2	122 LENOX AVE
DE GENNARO, MICHAEL & SUSAN	0120	816	2		000000			2	356 GRAPHIC BLVD
DE JESUS, KAROL E GERMAN	0145	911	13		000000	04287	00871	2	647 TRENTON ST
DE JESUS, VINCENTE R & GRACE A	0026	202	50		000000			2	255 NEW BRIDGE RD
DE LA CRUZ, GUALBERTO & ROSA	0093	704	11		000000	08701	00597	2	470 LUHMANN DR
DE LA CRUZ, NICANOR M	0105	803	3		000000	03951	00019	2	664 BOULEVARD
DE LA ROSA, EVELYN	0139	906	3			03346	01256	2	154 RIVER EDGE AVE
DE LEON, SUJEIRY	0188	1113	4		000000	04032	01379	2	465 RIVER RD
DE LEON,NATALIE & ALVAREZ-DE LEON,M	0111	806	6		000000	09219	00401	2	732 PLYMPTON ST
DE LOS REYES, OSCAR & GARCIA,VIVIAN	0260	1509	17		000000	02986	01709	2	174 GRAND ST
DE POALO, FREDERICK	0315	1708	1		000000	02127	00940	2	575 ELIZABETH ST
DE RYDER, CAROL	0065	407	5		000000	07754	00047	2	284 GREVE DR
DE SANTIS,JOYCE P	0026	202	46		000000			2	343 VOMEL DR
DE SERIO, ROBERT	0211	1211	42		000000	00154	01027	2	335 MADISON AVE
DE SIMONE, JULIANNE	0198	1204	14		000000	04092	01744	2	354 WILLIAM ST
DE STEFANO,ARTURO & THERESA	0018	115	10		000000	08746	00705	2	182 HUGUENOT DR
DEBNATH,DEBABRATA & SAGARIKA	0167	1011	23		000000	03860	01813	2	559 PRINCETON ST
DEBOER, ARMINEH	0309	1705	14		000000	01688	00448	2	372 LEONARD DR
DEBOER, MICHELE L	0158	1005	11		000000	00630	00351	2	341 FLORENCE ST
DECANDIA,GIANVITO N& QUIROZ,KAIDY M	0275	1525	13		000000	04064	01157	2	167 CLEVELAND ST
DECASTRO MARIANNE E	0272	1522	1		000000	01982	00628	2	262 CENTER ST
DECASTRO,HELBERT & MAHARLANI	0123	818	6		000000	08312	00655	2	790 HOLLY ST
DECKER,BARRY R&DARLENE TRUSTEES	0275	1525	11		000000	04902	01655	2	175 CLEVELAND ST
DECONGELIO, STEPHEN J	0269	1519	10		000000	02234	01051	2	127 RIVER RD
DEDERING,CHARLES & JENNIFER LOPEZ-	0216	1214	9		000000	03165	01492	2	284 MYRTLE AVE
DEFINO, ALBERT & COLETTE	0291	1607	20		000000	00331	01588	2	359 LEONARD DR
DEGASPERIS, MICHAEL C & LILLIAN	0028	202	77		000000	05367	01483	2	296 BIRCHWOOD RD
DEGENNARO, KAREN	0272	1522	7		000000	02939	01288	2	268 CENTER ST
DEGEORGE, ANTHONY & DEBRA	0044	308	4		000000	09260	00269	2	1012 RIVER RD
DEISER, THOMAS E & KATHY M	0209	1211	19		000000	08314	00550	2	311 NEUMAIER DR
DEL GRECO, PETER & ROSANNA	0039	301	17		000000	08124	00668	2	55 CLOVER CT
DEL ROSARIO,SANDRA ®NAULT,CARLOS	0045	308	10		000000	04366	01697	2	1030 RIVER RD
DEL VECCHIO, JOHN ANTHONY	0114	808	14		000000	07784	00312	2	741 MABIE ST
DELA CRUZ, ROGELIO & ADELFA DELIA	0211	1212	6		000000	08399	00559	2	270 MADISON AVE
DELA FUENTE, EDNA	0198	1204	8		000000	02779	00752	2	324 WILLIAM ST
DELANEY, NICHOLAS P	0195	1202	8		000000	05358	01253	2	358 SALEM ST
DELAROSA FELIZ, JUAN C & ANGELA P	0271	1521	10		000000	04148	01293	2	137 SUMMIT AVE
DELEON, KEVIN & JAMIE	0119	814	5		000000	01719	00932	2	736 BIRCH AVE
DELEON, ROLANDO & LOYACONO,JENIELLE	0319	1709	27		000000	02346	00274	2	592 RHEIN CT
DELFIN, JEMA D	0190	1114	11		000000	08288	00031	2	231 MCKINLEY AVE
DELGRECO,ROBERT A & KIMBERLY A	0187	1112	2			00401	02425	2	495 RIVER RD
DELL'AGLIO, PHILIP M & KATY R	0265	1514	12		000000	00252	00189	2	124 GOLDEN GATE AVE
DELLARATTA, GERARDINE	0314	1707	18		000000	07719	00453	2	614 MCCARTHY DR
DELLO MONACO, DAVID V & GAIL I	0156	1004	23		000000			2	533 BOULEVARD
DELTA NEW MILFORD LLC	0192	1117	1			02604	01837	4A	381 RIVER RD
DELVA, JEANRENE & PHOEBE TAYLOR-	0146	915	2		000000	03326	00951	2	222 MONMOUTH AVE
DELVECCHIO, JEFFREY F & BROOKE H	0121	816	6		000000	08535	00987	2	794 MABIE ST
DEMARCO, JOSEPH	0036	206	6		000000	05301	01439	2	1105 KORFITSEN RD
DEMARTINO,DEAN & CHASE,A JTROS	0029	202	80		000000	09657	00209	2	308 BIRCHWOOD RD
DEMAURO, GARY A & MARY B	0227	1306	5		000000	04839	01537	4A	243 MAIN ST
DEMBY, JASON & JACQUELINE	0037	207	4		000000	02763	00865	2	420 VOMEL DR
DEMIGLIO, ANTHONY & LISA TRSTES	0117	812	5		000000	05453	00995	2	730 CYPRESS ST
DEMIRCI, ERCAN & HAVO EVA	0304	1703	2		000000	05126	01572	2	147 HIRSCHFELD PL
DEMIRJIAN, SIRVART S	0100	711	13		000000	01279	00075	2	440 LUHMANN DR
DEMLER, ROBERT M & MARIA E	0267	1517	10		000000	08919	00237	2	165 FULTON ST
DEMPEWOLF, BEVERLY	0017	114	33		000000	07299	00363	2	187 HUGUENOT DR
DEMPSEY, JO ANN H	0182	1107	14		000000	08047	00489	2	157 S PARK DR
DENGEL,CAROLE L	0160	1007	8		000000	08347	00758	2	467 MARION AVE
DENGEL,JR JOHN & JANET	0203	1206	31		000000			2	341 MARGUERITE ST
DENHAM, ALDEN SPENCER & MARIA E	0296	1610	10		000000	09256	00125	2	317 JORDAN RD
DENICHILO, PAOLO & GRACE A	0120	815	14.01		000000	09650	00032	2	789 PRINCETON ST
DENIGRIS, MARIE & MICHAEL T	0232	1312	12		000000	09304	00424	2	249 DEMAREST AVE
DENIS,KATE J & SICCARDI,JOHN C TIC	0276	1526	7		000000	02582	00374	2	191 CLEVELAND ST
DENOIA, PAUL III, & BARRY, JENNIFER	0245	1406	12		000000	08006	00772	2	197 HIRSCHFELD PL

TAXING DISTRICT NO. 38 NEW MILFORD

COUNTY NO. 02 BERGEN

NAME OF OWNER ADDITIONAL OWNERS	PAGE NO.	BLOCK NO.	LOT NO.	LOT QUALIF.	ACCOUNT NO.	DEED BOOK	DEED PAGE	CLASS	PROPERTY LOCATION
DEPALMA, MARK A	0261	1509	32		000000	01332	01415	2	151 CENTER ST
DEPASUPIL, SELWYN T & SALVACION P	0233	1313	12		000000	07824	00732	2	261 EAGLE AVE
DERAS,JR JOSE S & GONZALEZ-DERAS,M	0017	114	34		000000	00968	02395	2	189 HUGUENOT DR
DERBINSKY,LUDMILA,PAUL & SENIA	0005	104	4	C0030		01651	02076	2	30 CANTERBURY LANE
DEROSA, MARY F	0213	1212	29		000000	02314	00187	2	415 CHARLES ST
DERRON MAIN LLC	0232	1313	1		000000	04294	00139	4A	264-268 MAIN ST
DESAI, GAURANG R & RITA	0188	1113	6		000000			2	218 MCKINLEY AVE
DESAMPARADO, LECILLE & CHRISTOPHER	0172	1014	18		000000	04585	00594	2	415 HEGI DR
DESANTIAGO-KEENE, GARETH	0086	607	5		000000	02418	02105	2	211 GRAPHIC BLVD
DESENA, DANIEL E & TAMMY	0039	301	12		000000	09235	00223	2	175 RIVER LANE
DESIDERIO,MICHAEL RAYMOND & RACQUEL	0142	908	3		000000	01639	00475	2	644 RIVER RD
DESIMONE, JENNIFER	0254	1503	11		000000	09276	00130	2	147 GRAND ST
DEVASSIA, DIANA PAUL	0258	1507	13		000000	02658	01503	2	63 SUMMIT AVE
DEVASSIA, DIANA PAUL	0259	1507	14		000000	02658	01503	1	SUMMIT AVE
DEVELLERES, MARIA ELENA D	0012	110	10		000000			2	1150 ROSSE AVE
DEVER, MARLO & WILLIAM	0071	410	23		000000	03992	00774	2	289 BIRCHWOOD RD
DEVEREAUX, KEITH T & HAYLEY J	0189	1113	17		000000	01807	00299	2	215 BERGEN AVE
DEVIAN, MICHAEL H & MARAL H	0317	1709	4		000000	08514	00140	2	629 FERMERY DR
DEVINE, ADRIENNE C	0197	1203	24		000000	08450	00432	2	323 SALEM ST
DEVINE, KEVIN M & LAURA D	0179	1105	7		000000	08625	00152	2	184 BERGEN AVE
DEYRO, EDWARD C &MARIE MAY AUDREY V	0293	1608	18		000000	01985	01348	2	323 SHEA DR
DHARMADASA, DILINI R	0297	1611	13		000000	02726	00759	2	339 LACEY DR
DHMC AMERICA CORPORATION	0009	104	18			02436	00354	4C	1070 RIVER RD
DI BLASIO, JOHN & JOYCE	0316	1708	15		000000			2	594 FERMERY DR
DI BUONO, THOMAS P	0096	707	5		000000	04425	00540	2	58 BULGER AVE
DI LIBERTO, DONALD S & ALICIA M	0147	916	6		000000	08000	00358	2	688 STOCKTON ST
DI MINNI, DOMINICK	0207	1209	16		000000	09619	00121	2	285 LAKE ST
DI PASQUALE, RALPH	0315	1708	4		000000	08618	00477	2	629 MCCARTHY DR
DI PASQUALE, THOMAS & MARY	0283	1603	8		000000			2	349 WEBSTER DR
DI VINCENZO, PHILLIP & JAINE	0004	104	4	C0019		04101	01845	2	19 CANTERBURY LANE
DIAMOND, ALIZAH	0150	919	6		000000	04772	01343	2	690 PRINCETON ST
DIAMOND, SCOTT - TRUSTEE	0300	1613	15		000000	00405	00337	2	337 SHEA DR
DIAZ JR, FRANCISCO & JACQUELINE	0122	818	5		000000	02438	00149	2	780 HOLLY ST
DIAZ-GUZMAN, FRANCISCO	0182	1107	13		000000	05094	00420	2	454 CENTRAL PARK DR
DIAZ, ALVIN A & MERCEDES D	0080	603	4		000000	08756	00081	2	734 ASBURY ST
DIAZ, CARLOS & RUBIA	0174	1015	14		000000	00012	00846	2	415 MONMOUTH AVE
DIAZ, DIANA & ANTHONY	0147	915	10		000000	05258	00642	2	675 RIVER RD
DIAZ, GENOVEVA ORTIZ	0290	1607	5		000000			2	352 TRENSCH DR
DIAZ, JUDY & MYRNA TRSTES	0085	606	9		000000	05215	01830	2	750 STOCKTON ST
DIAZ, ROLANDO & TERESITA	0313	1706	29		000000	08075	00213	2	158 SEMINOLE AVE
DIAZ,JOSE&MORBILA & REISINO,MORBILA	0266	1515	9					2	129 CALIFORNIA AVE
DIAZ, RUDDY	0207	1209	13		000000	04874	00374	2	303 LAKE ST
DICKMAN, CHRISTOPHER & BARBARA	0261	1509	25		000000			2	177 CENTER ST
DICKSON, ALEXANDERINA TRSTE	0104	801	6		000000	05401	01456	2	690 PLYMPTON ST
DICKSON, ELIZABETH C	0313	1707	3		000000	08038	00447	2	631 CONCORD ST
DIEDRICH,FREDERICK P	0309	1705	16		000000	08826	00896	2	376 LEONARD DR
DIEKHAUS JR, ROBERT S & CHRISTINE H	0057	402	16		000000	03268	00439	2	271 GREVE DR
DIETRICH, THOMAS & LAUREN MAEHRLEIN	0189	1113	9		000000			2	230 MCKINLEY AVE
DIGAN, KEVIN & PATRICIA E	0172	1014	7		000000	08651	00646	2	603 DUKE RD
DIGIORGIO,LOUIS,SHIRLEY &SANTIN,NAN	0252	1410	4		000000	08740	00866	2	263 HIRSCHFELD PL
DIGIROLAMO, NICK & ROSA, JASMINE	0213	1212	30		000000	03104	01538	2	411 CHARLES ST
DILWORTH, HOWARD A & SANDRA M	0306	1703	36		000000	07924	00991	2	467 ELIZABETH ST
DIMARIA,S & ALYEKSEYENKO-PETR,O	0200	1205	10		000000	02523	00043	2	348 BOULEVARD
DIMEGLIO, ANTHONY & DOROTA	0100	711	15		000000	08249	00237	2	432 LUHMANN DR
DINDAYAL, SAMUEL & KHAN, AKHTAR B	0304	1703	8		000000	04246	01369	2	356 SHEA DR
DIOMIS, CONSTANTIN E & IRENE E	0300	1613	13		000000	04657	00364	2	341 SHEA DR
DIONISIO, PEPITO & CHRISTINA	0077	601	5		000000	02140	01756	2	736 PRINCETON ST
DIONISIO,JR FELIX & CONSTANCIA V	0092	702	5		000000	08749	00149	2	383 HOFFMAN AVE
DIPAD, RAYMOND CHRISTOPHER & SHERYL	0115	810	6		000000	01753	00312	2	744 CHERRY ST
DIPIPPO, RAYMOND J & DEBRA B	0074	412	27		000000	07693	00066	2	412 MARTIN PL
DITORE, JOSEPH R & MAUREEN	0118	812	12		000000	08112	00721	2	733 CHESTNUT ST
DIVINCENT, STEPHEN A & LEA G	0096	707	6		000000	01935	00292	2	60 BULGER AVE
DIXON, KATERI A	0048	309	36		000000	03015	00409	2	213 WOODLAND RD
DO, YOUNG T & SANG EUN	0062	405	15		000000	01548	00418	4A	983 BOULEVARD
DOBARIA, PIYUSH & REENABEN P	0230	1311	4		000000	04138	00288	2	232 SUMMIT AVE
DOBOS, FRANK & ENIKO	0220	1216	13		000000	08838	00191	2	410 MONROE AVE
DODICH, JAMES & MARILYN	0059	404	1		000000	07946	00167	2	971 BOULEVARD
DOGALI, CARL & ARANGO, KATHLEEN	0282	1602	3		000000	03369	00860	2	319 WEBSTER DR

TAXING DISTRICT NO. 38 NEW MILFORD

COUNTY NO. 02 BERGEN

NAME OF OWNER ADDITIONAL OWNERS	PAGE NO.	BLOCK NO.	LOT NO.	LOT QUALIF.	ACCOUNT NO.	DEED BOOK	DEED PAGE	CLASS	PROPERTY LOCATION
DOKAJ, LEK & ARDIANE	0278	1529	4			04130	01707	2	258 FULTON ST
DOLL, PETER & JACQUELYN	0166	1011	8			00866	00101	2	560 PLYMPTON ST
DOMANSKI, JUDITH M	0004	104	4					2	18 CANTERBURY LANE
DOMINGO, VICTORIA J	0098	708	13		000000	04162	01262	2	474 CAPITOL RD
DOMINGUEZ, RAUL & KAREN	0062	405	20		000000	01699	01408	2	285 GREVE DR
DONAHUE, SCOTT	0212	1212	12			03243	01723	2	296 MADISON AVE
DONATO, MARILYN	0291	1607	16		000000	00910	00437	2	367 LEONARD DR
DONDE, RYAN & MAGALA, KRISTIN	0297	1611	17		000000	01951	02010	2	331 JORDAN RD
DONDE, HENRY & MARGUERITE	0094	705	4		000000			2	415 CONGRESS ST
DONG, ANNE & BUCHHOLZ, ERIK	0013	110	21		000000	04292	00621	2	1105 ROOSEVELT AVE
DONLY, MICHAEL T & ROXANA	0125	821	1		000000	01276	01009	2	769 CHESTNUT ST
DONOFRIO, LISA & PAUL JTROS	0095	706	4		000000	01338	02315	2	463 LUHMANN DR
DONOVAN, DEIDRE M & ROBERT	0274	1525	9		000000	00408	00436	2	174 LENOX AVE
DOOLEY, JOHN & KATHLEEN	0201	1205	17		000000	08812	00969	2	357 WILLIAM ST
DORCHESTER MANOR LLC% VALUE CO INC	0075	501	11.02		000000			4C	DILWRTH, DORCHESTR, POWELL
DORCHESTER MANOR LLC% VALUE CO INC	0076	502	3		000000			4C	DILWRTH, DORCHESTR, POWELL
DORCHESTER MANOR LLC% VALUE CO INC	0075	501	11.01		000000	08074	00705	4C	COLUMBIA ST
DORCHESTER MANOR LLC% VALUE CO INC	0077	503	1.01		000000	08074	00705	4A	COLUMBIA ST
DORF, MICHELLE L	0162	1009	14		000000	09012	00089	2	540 DUKE RD
DOSTER, LISA	0062	405	27		000000	03756	01295	2	299 GREVE DR
DOTTINO, MICHAEL	0166	1011	11		000000	08851	00475	2	638 PLYMPTON ST
DOU, JIXIANG & DOU, LINA	0142	908	10			02239	00474	2	661 HARVARD ST
DOUMAS, KYROS	0144	910	7			09270	00094	2	230 ZABRISKIE PL
DOURADO, MIZAEAL, ALCANTARA, L & LEE, J	0228	1309	6		000000	03354	00565	2	234 RIVER RD
DOVLATYAN, ARAM & ZARA	0264	1514	2			07876	00137	2	110 CENTER ST
DOWD, JANICE LEE	0259	1508	2		000000			2	56 BOULEVARD
DOWLING, MICHAEL J & BARBARA L	0172	1014	8		000000			2	599 DUKE RD
DOYLE, KENNETH R & ELAINE P	0131	903	5		000000			2	160 HOLLAND AVE
DOYLE, ROBERT F & GERALDINE T	0070	410	14		000000			2	1058 EVERGREEN CT
DRAKE, JAMES T & BARBARA J	0091	701	5		000000	07757	00753	2	323 HOFFMAN AVE
DRAKEFORD, JAZMINE	0273	1524	4			05100	01886	2	147 PINE AVE
DRAKOPOULOS, GREGORY & MARGARETA	0182	1108	1		000000	08772	00913	2	455 CENTRAL PARK DR
DRAN, DENNIS & SANDRA	0157	1005	2		000000			2	474 KNOLL RD
DRATSKY, DENYS & DAAIMAH	0130	902	15		000000	03743	00682	2	167 HOLLAND AVE
DREITLEIN, CHARLES J & DINA D	0306	1703	26		000000			2	515 ELIZABETH ST
DRESCHER, PAUL & ERICA	0080	603	7		000000	03010	01409	2	744 ASBURY ST
DREW, MARGARET	0265	1515	3		000000			2	112 PINE AVE
DREW, WILLIAM F & TERRI ANN	0215	1214	4		000000			2	251 MCKINLEY AVE
DRIGGS, WATSON N & ROSEANNE T	0186	1111	15		000000	08540	00653	2	237 CEDAR RD
DRISCOLL, KIM & GIUNTA, EDWARD S	0094	705	3		000000	05451	00349	2	419 CONGRESS ST
DRISCOLL, BRIAN & JACQUI	0174	1015	11		000000			2	421 MONMOUTH AVE
DROBINSKE, RYAN	0254	1503	13		000000	04075	00123	2	139 GRAND ST
DROZDOWSKI, ANTHONY	0157	1005	9		000000	08632	00254	2	520 KNOLL RD
DSOUZA, ALFRED & NANDITA	0238	1402	12			08368	00217	2	151 NO TERRACE PL
DS710 RIVER LLC C/O DAMIANO PASCALI	0075	501	2		000000	02103	00427	4A	160 HENLEY AVE
DS710 RIVER LLC C/O PASCALI, DAMIANO	0075	501	1.01			02103	00427	4A	710 RIVER RD
DUARTE, DIGNOEL D	0175	1101	6		000000	02362	00141	2	544 COLUMBIA ST
DUARTE, ESTEFANY ORELLANA ETAL	0269	1519	9		000000	04775	00594	2	205 FULTON ST
DUBIN, JUDAH & MIRIAM	0036	206	13		000000	05154	01468	2	1119 KORFITSEN RD
DUBIN, REESE P	0299	1613	1		000000	02483	00487	2	332 LACEY DR
DUBY JR, WILLIAM A & DEBORAH	0286	1605	15		000000	07825	00329	2	331 TRENSCH DR
DUCH, JOHN & JULIA	0249	1407	42		000000			2	312 KASTLER CT
DUFFIE, JOHN S & FRANCES A	0264	1514	4		000000			2	120 CALIFORNIA AVE
DUFFY, MATTHEW C & CALLIOPI K M	0288	1606	11		000000	00738	00304	2	356 WEBSTER DR
DUFFY, JOSEPH & BONNIE	0306	1703	32		000000	05006	00830	2	483 ELIZABETH ST
DUGAN, JR LEO P & MICHELE A	0066	407	14		000000			2	285 RIDGE ST
DUGGAN, JOHN & CAMPBELL, EILEEN	0047	309	24					2	237 WOODLAND RD
DUNBAR, MARIE BREEN	0301	1701	1		000000	02369	02225	2	199 LAFAYETTE ST
DUNNE, KRISTOFFER & NICOLE	0070	410	19		000000	00153	01392	2	305 BIRCHWOOD RD
DUQUE, RONALD A & CALDERON, LINDSAY B	0049	311	3		000000	01795	01455	2	206 RIDGE ST
DURAN, ESTEBAN & NINIVES R	0142	908	9			03792	01804	2	667 HARVARD ST
DURAN, ROCIO D	0188	1112	15		000000	04825	01814	2	225 VOORHIS AVE
DURBIN, LINDA	0250	1408	7		000000	08348	00982	2	396 KNIERIM PL
DUTCH'S COLONIAL ESTATES, LLC	0230	1311	3		000000	08284	00576	4C	234 MAIN ST
DY, FLORENCE & NOLI	0247	1407	18		000000	09136	00241	2	338 MAIN ST
DY, ALBERT	0192	1117	3			04950	00826	2	361 RIVER RD
DY, ALBERT A & TUNGUL, MARY LAURENCE	0191	1115	11			00300	02449	2	213 MYRTLE AVE
DZAMBA, EDWARD THOMAS	0064	406	25		000000			2	251 RIDGE ST

TAXING DISTRICT NO. 38 NEW MILFORD

COUNTY NO. 02 BERGEN

NAME OF OWNER ADDITIONAL OWNERS	PAGE NO.	BLOCK NO.	LOT NO.	LOT QUALIF.	ACCOUNT NO.	DEED BOOK	DEED PAGE	CLASS	PROPERTY LOCATION
DZIOB, SUSAN & EDWARD	0245	1406	3		000000	07905	00894	2	434 JAMES ST
EAGAN, JOHN E	0250	1408	5		000000	04150	00559	2	388 KNIERIM PL
EAPEN, BINU Z & MELADATH, MARY C	0055	401	13		000000	02497	00384	2	245 RIDGE ST
EAPEN, MATTHEW & BINDU	0165	1010	21		000000	01177	01078	2	573 DUKE RD
EASO, VARGHESE & MINI	0105	802	8		000000	08395	00572	2	701 PLYMPTON ST
EAST, RANDI	0035	206	2		000000	01780	00153	2	1099 KORFITSEN RD
EBEL, CATHY L	0101	711	25		000000	01590	01679	2	394 LUHMANN DR
ECHEVARRIA JR, JUAN ETALS	0129	902	4		000000	04699	01408	2	140 CEDAR RD
ECKERT, PETER & ROSEMARY	0285	1604	21		000000	08044	00867	2	61 BOULEVARD
EDE PROPERTY CORP	0226	1304	6		000000	05344	01007	4A	201 MAIN ST
EDOUARD, FERRARO & FABIOLA M	0292	1607	29		000000	04859	01671	2	123 HIRSCHFELD PL
EGLENCE, GABRIS & ALIN	0102	712	14		000000			2	253 E WOODLAND RD
EGO, AIDEN & LUCY	0195	1202	13			04545	00045	2	357 CHARLES ST
EGO, MARTIN	0170	1013	10		000000	04545	00052	2	616 BOULEVARD
EGUIA, PEDRO T & CONCEPCION B	0300	1614	4		000000	07884	00493	2	360 LACEY DR
EHALT, SCOTT & KATHLEEN	0207	1209	9		000000	01243	01265	2	310 HIRSCHFELD PL
EHRENBECK JR, ARTHUR J	0123	819	3		000000	02244	00577	2	776 CHERRY ST
EHRHART, JOHN & DAWN	0260	1509	8		000000			2	126 GRAND ST
EIN, DONNY & JUNE L	0134	904	17		000000	08397	00267	2	560 ASBURY ST
EISNER, SAMUEL & GITTEL L	0099	710	8		000000	08447	00859	2	351 E WOODLAND RD
EJK MANAGEMENT LLC	0267	1517	6		000000	09224	00190	2	128 LENOX AVE
EL-GHOBASHY, SAYED & ABDEL-MEGUID, LAT	0249	1407	55		000000	08749	00828	2	293 KASTLER CT
ELABASSI, MOHYELDEEN S & KHADIJEH	0241	1403	11		000000	04511	00173	2	343 MORRIS LANE
ELEISH, SAFAWT & SABRY, SHAIMAA	0053	318	40		000000	03778	00171	2	225 RIDGE ST
ELEVETHINKAL, FREDDY & THAMPY, SHEEBA	0310	1705	23			01536	01519	2	54 CONCORD ST
ELIOVSON, EL-AD & ARIELA	0024	202	13		000000	02812	01932	2	1114 BOULEVARD
ELISCU, MATTHEW & BURRI, C N JTROS	0295	1609	14		000000	02469	01549	2	311 LACEY DR
ELITE DEVELOPER GROUP LLC	0120	815	8		000000	05494	01925	2	802 PLYMPTON ST
ELSAYED, MOHAMED A & HADIR	0040	302	5		000000	02866	02480	2	187 OAK LANE
EMILE, MARIO ETAL	0078	602	1		000000	03351	00528	2	314 GRAPHIC BLVD
EMMOLO, JOHN	0282	1602	7		000000	07804	00305	2	327 WEBSTER DR
ENCARNACION, E & PEREZ, D JTROS	0118	813	5		000000	01265	01811	2	487 ARBOR PL
ENERIO, ALEJO P	0066	408	7		000000	07768	00490	2	1036 CARNATION DR
ENG, CHING SHANG & WENDY LAU Y LIV TST	0058	403	4		000000	01644	00290	2	310 E WOODLAND RD
ENGER II, STEPHEN H & MALDONADO, A	0171	1014	6		000000	02569	00317	2	607 DUKE RD
ENGLEBERG, STEVEN M & LESLIE A	0284	1604	5		000000			2	298 WEBSTER DR
ENRIQUE LIRANZO LLC NJ	0152	1002	7		000000	04688	01813	2	504 GROVE ST
ENRIQUEZ, BLAS CARLOS & MARIBEL	0200	1205	3		000000	08572	00298	2	314 BOULEVARD
ENRIQUEZ, ENRIQUE & MARIA J	0114	809	7.01		000000	00320	02357	2	744 HOLLY ST
ENRIQUEZ, ERICK J ETAL	0130	902	18		000000	05304	00603	2	143 HOLLAND AVE
EN840 LLC	0128	901	7		000000	05448	00377	2	584 COLUMBIA ST
ERBA, JOSEPH G & DENISE A	0068	409	4		000000			2	250 RIDGE ST
ERCOLANO-MOGNI, DOREEN	0091	701	8		000000	08252	00500	2	818 FALLER DR
ERIK, FEHMI M	0243	1404	14.02			08529	00172	2	393 KNIERIM PL
ERIK, GABRIEL & MARTA	0109	804.02	2			03121	01532	2	677 WILLIAM BLISS DRIVE
ERIK, ISKENDER & SUAT	0108	804.01	29			08158	00338	2	698 WILLIAM BLISS DRIVE
ERIK, JOHN	0097	708	7		000000	01013	01959	2	411 LUHMANN DR
ERIK, SAMMY & LIZA	0100	711	11		000000	09197	00074	2	448 LUHMANN DR
ERIKSSON, PETER & KATHLEEN	0260	1509	5		000000	00544	00537	2	114 GRAND ST
ERMITA, ULYSSES & ANNE ROSE	0205	1208	1		000000	09416	00444	2	374 MILFORD AVE
ERNEST, PATRICIA	0025	202	31		000000			2	1116 SHERIDAN ST
ERNSTEEN, ILYSSA NICOLE	0006	104	4			04713	00732	2	36 CANTERBURY LANE
ERRICK, DAVID J & STATHOPOULOS, M JTROS	0077	601	10		000000	04215	01040	2	301 GRAPHIC BLVD
ESCALANTE, YVETTE (SAMUEL)	0206	1209	4		000000	04666	01797	2	408 MILFORD AVE
ESCAMILLA, MILAGROS G	0001	103	4		000000	08364	00775	2	139 MAPLE AVE
ESGUERRA, JULIUS EVES & ETHEL JOY	0028	202	70.02		000000	03352	00563	2	246 AZALEA DR
ESHED, NIR & OZER-ESHED, INBAR	0072	411	12		000000	01678	00968	2	357 FLORAL CT
ESPOSITO, JOHN & MARIA	0097	708	5		000000	03604	01989	2	459 SENATE RD
ESPOSITO, KAREN TRSTES/ETAL	0052	318	28		000000	05262	00684	2	231 RIDGE ST
ESPOSITO, JOSEPH & REVELLI, MADDALENA	0255	1504	7		000000	07987	00243	2	184 HARRISON ST
ESQUIOJA, GERALDO E ETAL/TRSTES	0115	810	2		000000	05445	00033	2	710 CHERRY ST
ESTELLE, CHARLES	0230	1311	2		000000			2	228 MAIN ST
ESTEVES, NELSON & MARIA L	0143	908	16		000000	00553	01126	2	631 HARVARD ST
ESTRADA, EUGENIO & MARIA CECILIA	0150	918	14		000000	08920	00128	2	693 BERKLEY ST
ESTRELLA-JIMENEZ, C & ESTRELLA, N	0066	407	17			01440	01753	2	279 RIDGE ST
ESTRELLA, EDILBERTO M	0123	819	1		000000	08481	00487	4A	406 GRAPHIC BLVD
ESTRELLA, WAGNER A & CARMEN DURAN-	0177	1102	20		000000	09361	00084	2	137 VOORHIS AVE
EVANS, DAVID G & KATHARINE A	0252	1501	3		000000	01544	02434	2	11 HARRISON ST

TAXING DISTRICT NO. 38 NEW MILFORD

COUNTY NO. 02 BERGEN

NAME OF OWNER ADDITIONAL OWNERS	PAGE NO.	BLOCK NO.	LOT NO.	LOT QUALIF.	ACCOUNT NO.	DEED BOOK	DEED PAGE	CLASS	PROPERTY LOCATION
EVANS, LATOSHA	0204	1206	43		000000	05117	01736	2	317 BOULEVARD
EVERETT, RAY CAMERON	0013	110	18		000000	03307	02063	2	1125 ROOSEVELT AVE
EZGILIOGLU, VIKEN	0115	810	5			08603	00744	2	740 CHERRY ST
EZYK, CARTNEY & MIONE, MICHAEL	0127	823	9		000000	04390	00889	2	790 BIRCH AVE
F SAPUNARICH TRUST C/O SAPUNARICH, J	0218	1215	22		000000			2	425 BOULEVARD
FABIANO, GEORGE J & GAIL P	0264	1514	1					2	109 GOLDEN GATE AVE
FABRO, HAROLD & GLEDA	0112	807	5		000000	01484	01068	2	738 MABIE ST
FACENTE, RONALD & CARMEN	0157	1005	10		000000			2	347 FLORENCE ST
FAHE, MIREILLE	0246	1407	4		000000	04425	00362	2	320 MAIN ST
FAIR DEAL DISTRIBUTION LLC	0194	1201	5		000000	05357	01584	2	314 SALEM ST
FAIS, BENJAMIN	0108	804.01	25					2	690 WILLIAM BLISS DRIVE
FAISON, MARY ANN C	0275	1526	2		000000	01235	01273	2	194 FULTON ST
FAJARDO, YESSSENIA Y	0086	607	3		000000	05336	01455	2	748 TRENTON ST
FAJARITO, JOEY F & RUSOMA M	0277	1527	6.02		000000	07915	00265	2	159 RIVER RD
FALCARO, ANTHONY & ODALIS	0128	901	5		000000	03875	00018	2	592 COLUMBIA ST
FALEY, JUDITH A	0304	1702	20		000000	08325	00660	2	487 JAMES ST
FALEY, THOMAS, DARLENE & DANA	0204	1206	35		000000	00702	01906	2	321 MARGUERITE ST
FALIK, BRIAN R & SARAH	0073	412	7			00702	01793	2	288 RIDGE ST
FALLETI, JASON & LAUREN	0215	1213	25		000000	00621	00666	2	253 MYRTLE AVE
FALLON JR, STEPHEN J ETAL	0020	118	11		000000	04617	00498	2	1065 RIVER RD
FANA, JEAN GUTIERREZ & PLACIDO, FANA J	0128	823	14		000000	04391	00704	2	781 BEECH PL
FANELLI, JOHN & ANNA MARIA L	0246	1407	12		000000	08513	00809	2	266 STEVENS CT
FARBOWITZ, ISAAC & ROCHELLE	0068	409	5		000000	02393	00259	2	252 RIDGE ST
FARINA, MAYRA & DE LA CRUZ, FIOREDELYS	0143	910	1			04393	01139	2	206 ZABRISKIE PL
PARIS, HANNA	0156	1004	18		000000	04459	01708	2	553 BOULEVARD
FARLEY, JOHN B JR & LOUISE L	0071	410	24		000000	07946	00557	2	1061 CARNATION DR
FARRELL, NANCY	0233	1313	10		000000	08233	00415	2	267 DEMAREST AVE
FARRELL, THOMAS M & BARBARA S	0292	1607	28		000000	08230	00195	2	125 HIRSCHFELD PL
FARRELL, KEVIN F & WESTERDAHL, LYNN M	0144	910	4		000000	01594	00689	2	218 ZABRISKIE PL
FASILIS, PETER G	0092	704	5		000000	09104	00211	2	435 HOFFMAN AVE
FATOUH, MEDHAT & ROSALBE REMO	0169	1012	24		000000			2	551 PLYMPTON ST
FATOUH, MONA M & SOLIMAN, IBRAHIM	0030	203	13		000000	09045	00037	2	1134 BOULEVARD
FAZIO, JOSEPH & MARILYN	0296	1610	11		000000	09120	00662	2	315 JORDAN RD
FAZIO, MARILYN	0219	1216	9		000000	02469	01165	2	409 KEHOE CT
FECHO, LINDA	0232	1312	20		000000	01597	01545	2	235 SUMMIT AVE
FEDE, JAMES & KITTIVANTHONG, CHANDY	0114	809	3		000000	03576	00999	2	720 HOLLY ST
FEDELE, VINCENTO & DOMENICA	0287	1606	8		000000	04815	01042	2	55 DIETZ CT
FEINSTEIN, TED R	0112	806	13		000000	01683	01870	2	737 PRINCETON ST
FEINTUCH, BEVERLY CHERYL	0004	104	4	C0015		05191	01937	2	15 CANTERBURY LANE
FEINTUCH, MICHAEL & DIANA	0026	202	44		000000	01233	01876	2	1120 WARREN ST
FEIT, ELLIOT & SARAH	0031	204	10		000000	00556	00953	2	1116 ALLESSANDRINI
FELD, BORIS & SVETLANA	0191	1115	6		000000	08313	00607	2	434 CHARLES ST
FELD, GABRIEL & NINA	0025	202	34		000000	02936	00368	2	1122 SHERIDAN ST
FELIX, RENE R & AYSIS P	0177	1102	27		000000	01267	02150	2	504 HUGHES RD
FELLNER, MATTHEW & JILL	0320	1709	36		000000	00765	01101	2	599 RHEIN CT
FEMAN, DAVID & ARIELLA	0031	203	23		000000	02464	00798	2	353 NEW BRIDGE RD
FENG CONSTRUCTION INC	0243	1404	15		000000	05519	00783	2	229 SUTTON PL
FERATI, ADMIR	0293	1608	24			05349	01799	2	311 SHEA DR
FERNANDEZ JR, RAMON B & PENA, ERICA	0290	1607	9		000000	09149	00340	2	360 TRENSCH DR
FERNANDEZ, ANGELA	0085	606	13		000000	05292	00802	2	231 GRAPHIC BLVD
FERNANDEZ, HUMBERTO A & CARMEN L	0218	1215	18		000000	02090	01906	2	451 BOULEVARD
FERNANDEZ, SERGIO & ROSEMARY CARMEN	0134	904	27		000000	03181	00602	2	293 MONMOUTH AVE
FERNANDEZ, STEPHANIE	0131	902	29		000000	04802	01083	2	587 COLUMBIA ST
FERNANDEZ, CAROLYN	0098	709	4		000000	04944	01224	2	459 CAPITOL RD
FERNANDEZ, RAMON E & CHECO, JENNY	0281	1601	1		000000	01091	00584	2	283 WEBSTER DR
FERRANTE, ANNA A	0111	806	10		000000	07807	00745	2	333 GRAPHIC BLVD
FERRERAS, EMILIO P & FRANCISCA M	0205	1207	1		000000	03079	00982	2	336 MILFORD AVE
FERRERAS, MANUELA E & MANUEL E	0289	1606	36		000000	03505	00848	2	343 TRENSCH DR
FERRERI, ROBERT	0302	1701	6		000000	01482	00389	2	494 JAMES ST
FERRETTI, DANIEL J	0277	1527	7.02		000000	09642	00090	2	163 RIVER RD
FERRETTI, DANIEL J	0277	1527	8		000000	09635	00044	1	RIVER RD
FERRETTI, JONATHAN D	0070	410	15		000000	01467	01524	2	1062 EVERGREEN CT
FETZER, GARY & BARBARA	0282	1602	4		000000			2	321 WEBSTER DR
FEUER, DAVID & ABBY	0036	206	7		000000	01523	00118	2	1107 KORFITSEN RD
FEYGIN, MICHAEL & IRINA	0002	104	1.02	C0011		03233	02395	2	11 WESTLEY LANE
FIGUEROA, MIRYAM	0021	119	10		000000	09610	00435	2	209 BIRCHWOOD RD
FIGUEROA, NEIDA	0276	1526	8		000000	03280	02403	2	191 LENOX AVE
FIGUEROA, DEMMISE E	0219	1216	2		000000	04913	00950	2	350 MADISON AVE

TAXING DISTRICT NO. 38 NEW MILFORD

COUNTY NO. 02 BERGEN

NAME OF OWNER ADDITIONAL OWNERS	PAGE NO.	BLOCK NO.	LOT NO.	LOT QUALIF.	ACCOUNT NO.	DEED BOOK	DEED PAGE	CLASS	PROPERTY LOCATION
FIGUEROA, WILLIAM R & LIA MARTINEZ DE	0091	701	2		000000	03036	01120	2	309 HOFFMAN AVE
FILLETTI, VICTOR A & DENISE L	0186	1111	17		000000	08642	00440	2	227 CEDAR RD
FILON, SEAN	0039	301	11		000000	04718	00405	2	994 OXFORD LANE
FINEZA, BELEN A & ADELAIDA A	0021	119	9		000000			2	213 BIRCHWOOD RD
FINEZA, JUSTIN JAMES & ALLA	0172	1014	13		000000	01747	02215	2	425 HEGI DR
FINLEY, STEVEN & JOANN	0154	1003	14		000000	08657	00404	2	283 CEDAR RD
FINNERTY, BRIAN & LAUREN	0103	713	8		000000	02065	02353	2	949 S PRINCETON ST
FINNIGAN, WILLIAM J & CYNTHIA R	0127	823	6		000000			2	770 BIRCH AVE
FINNO, ANTHONY J	0010	107	3					2	1090 ROOSEVELT AVE
FIORILLI, ROBERT M & JACOBS, J JTROS	0260	1509	18		000000	04111	00878	2	180 GRAND ST
FIRST BAPT CH OF NEW MILFORD	0166	1011	14.01		000000			15D	341 MONMOUTH AVE
FIRST BAPTIST CHURCH OF NEW MILFORD	0166	1011	14.02		000000			15D	345 MONMOUTH AVE
FISCHER, ALISON D	0097	708	2		000000	08380	00073	2	471 SENATE RD
FISCHER, BRADLEY D & SHAYE, GETENESH K	0097	708	3		000000	04297	00827	2	467 SENATE RD
FISCHMAN, STANLEY & FLORENCE	0005	104	4			02687	00335	2	35 CANTERBURY LANE
FISCHMAN, ALEXANDER & REBECCA	0035	205	21		000000	04810	00878	2	1107 ALLESSANDRINI
FITZGIBBONS, EDWARD J	0065	407	12		000000	07813	00789	2	289 RIDGE ST
FITZPATRICK, CHRISTINE	0293	1608	13		000000			2	326 LACEY DR
FITZSIMMONS, CATHERINE	0088	610	2		000000			2	774 MAPLE ST
FLANAGAN, BRIAN A & KATHLEEN	0255	1504	3		000000			2	168 HARRISON ST
FLANAGAN, MARY LOU	0155	1004	9		000000	08258	00384	2	524 RYESIDE AVE
FLEET NTL BNK C/O BOA CPR RST ASSES	0076	502	5		000000			4A	904 RIVER RD
FLEMING, FRANK & DIANNE	0180	1106	10		000000	02085	01780	2	175 BERGEN AVE
FLETCHER, ROBERT J & JANE	0048	309	40		000000	01747	01922	2	205 WOODLAND RD
FLIEGEL, WILLIAM K	0311	1706	4		000000			2	197 CONCORD ST
FLIEGER, JANET L	0249	1407	45		000000	02151	00705	2	322 KASTLER CT
FLOREA, ANDREI & BERNABE, LUZ	0265	1515	4		000000	05336	00246	2	116 PINE AVE
FLORENTINO-CABUNAG, J & CABUNAG II, A	0249	1407	49		000000	01188	01424	2	317 KASTLER CT
FLORES, EDUARDO P & SOFONIA S	0304	1703	10		000000			2	360 SHEA DR
FLORES, JULIUS & MARISSA	0167	1011	28		000000	08254	00613	2	539 PRINCETON ST
FLORES, MARK J & BARBARA	0237	1402	6		000000	08188	00062	2	150 NO CARLTON PL
FLORES, WILLIAM & AGNES	0302	1702	4		000000	05400	00719	2	484 ELIZABETH ST
FLOREZ, CARLOS A & ARBELAEZ, ANA M	0181	1107	2		000000	02913	01442	2	445 W PARK DR
FLORIAN, KRISTEN ELIZABETH ETAL	0251	1409	7		000000	04655	01820	2	270 HIRSCHFELD PL
FLOTARD, DAVID C & MARION	0124	820	6		000000	08569	00015	2	790 CHESTNUT ST
FLURCHICK, JR THOMAS & KIM K	0257	1506	3			08275	00473	2	60 SUMMIT AVE
FLYNN, JACQUELINE ANN	0254	1503	6		000000	02164	02039	2	20 HARRISON ST
FLYNN, JOSEPH & ELIZABETH	0284	1604	2		000000	08556	00628	2	286 WEBSTER DR
FOFANA, KAMBOU ABOUBAKAR & COLE E	0127	822	12		000000	00925	01551	2	769 CYPRESS ST
FOGEL, YECHESKEL & U MALKA T	0090	612	9		000000	04822	00685	2	220 LINDEN PL
FOLEY, JOHN J & MAUREEN L	0246	1407	6		000000			15F	254 STEVENS CT
FOLLETTY, PHILIP A & PAMELA JANE	0150	919	1			07848	00868	2	308 MONMOUTH AVE
FOO, DAVID H & SUE LANE	0168	1012	9		000000			2	564 MABIE ST
FORAY, DEBRA LEE	0221	1216	28		000000	08237	00306	2	445 RYESIDE AVE
FORGIONE, JOSEPH & SUZANNE	0106	803	8		000000	03489	01367	2	365 HENLEY AVE
FORMISANO, MADELINE	0302	1701	9		000000			2	506 JAMES ST
FORMOSO, ROBERT	0252	1410	1		000000	09562	00264	2	237 HIRSCHFELD PL
FORMOSO, VICTORIA MARIA & THOMAS C	0120	815	11		000000	04981	00669	2	344 HOFFMAN AVE
FORSTER, JEFFREY H & CYNTHIA L	0016	114	23		000000			2	157 NEW BRIDGE RD
FORTUNA, JOSEPH & MARIA	0079	602	12		000000	08782	00518	2	785 ASBURY ST
FORTUNE, MARY	0315	1708	6		000000			2	625 MCCARTHY DR
FOWLER, JEROME & BETTINA CHOI	0054	401	1		000000	02809	02456	2	240 E WOODLAND RD
FOX, MARC NEIL & RONNIE	0299	1613	8		000000			2	346 LACEY DR
FRANCES E BURFEINDT TESTMNTY TRUST	0151	919	7		000000	08680	00884	2	700 PRINCETON ST
FRANCISCO, DALE R.	0105	802	2		000000	02355	00456	2	370 MONMOUTH AVE
FRANCISCO, WESLEY ETAL	0081	604	7		000000	04561	01046	2	812 ASBURY ST
FRANCO, DANIEL J & ANGELICA	0133	904	3		000000	02804	01053	2	540 BERKLEY ST
FRANCO, EDDIE & FLORA	0015	114	4		000000			2	192 RAMBLER AVE
FRANK MCCUE LANE LLC	0235	1315	14.01			05147	01321	2	215 MILFORD AVE
FRANK MCCUE LANE LLC	0235	1315	14.02			05147	00517	2	15 FRANK MC CUE LANE
FRANK MCCUE LANE LLC	0235	1315	14.03			05147	00383	2	11 FRANK MC CUE LANE
FRANK MCCUE LANE LLC	0235	1315	14.04			05147	00422	2	7 FRANK MC CUE LANE
FRANK, JUDITH A	0087	609	1		000000	05443	01562	2	244 GRAPHIC BLVD
FRANK, JR EDWARD & DEBORAH A	0215	1213	24		000000	07312	00928	2	273 MYRTLE AVE
FRANKEL, JUDITH	0024	202	14		000000	02014	00564	2	1116 BOULEVARD
FRANKLIN, PATRICIA E	0175	1102	4		000000	01536	00149	2	551 COLUMBIA ST
FREEMAN, MATTHEW ETAL	0287	1606	7		000000	04771	00224	2	54 DIETZ CT
FREEMANTLE, JUDITH	0159	1006	12		000000	03715	01804	2	424 FLORENCE ST

TAXING DISTRICT NO. 38 NEW MILFORD

COUNTY NO. 02 BERGEN

NAME OF OWNER ADDITIONAL OWNERS	PAGE NO.	BLOCK NO.	LOT NO.	LOT QUALIF.	ACCOUNT NO.	DEED BOOK	DEED PAGE	CLASS	PROPERTY LOCATION
FRENGUL, ZEKI & SUSLU	0318	1709	17		000000	07711	00963	2	603 FERMERY DR
FRENZ, CHRISTOPHER & LISA	0271	1521	1.02		000000	00477	00026	2	117 SUMMIT AVE
FRENZEL, JEAN	0054	318	53		000000			2	979 RIVER RD
FRESH & FANCY FARMS LLC	0136	904	43		000000	00732	01192	4A	575 RIVER RD
FRIED, ITAY	0054	401	6		000000	05496	01865	2	984 PLEASANT DR
FRIED, MARJORIE & DANIEL	0026	202	45		000000	00543	00835	2	345 VOMEL DR
FRIEDBERG, ADAM M & LAURIE J	0314	1707	15		000000	01573	00241	2	608 MCCARTHY DR
FRIEDEMANN, HAROLD	0168	1012	10		000000			2	630 MABIE ST
FRIEDMAN, BRENT	0181	1107	9		000000	03229	01405	2	438 CENTRAL PARK DR
FRIEDMAN, CARL	0210	1211	36		000000	09001	00163	2	351 MADISON AVE
FRIEDMAN, DANIELE & BATYA IVRY-	0013	111	1.01		000000	05096	00908	2	1125 STEUBEN AVE
FRIEDMAN, NATHANIEL B Y TAMAR ETALS	0060	404	14		000000	05391	01115	2	353 LUHMANN DR
FROELICH, BARBARA	0117	812	1		000000			2	440 HENLEY AVE
FROHLINGER, JONATHAN & WINTER, LAUREN	0033	204	32		000000	03175	01096	2	1113 BOULEVARD
FROLOW, NORMAN I & CORINNE B	0307	1704	8		000000			2	378 LACEY DR
FRONTERA JR, ALAN & MARGARET E	0160	1007	2		000000	08337	00824	2	441 MARION AVE
FRONJIAN, JR THEO & CHRISTINE	0192	1117	4		000000			2	355 RIVER RD
FRUGIS, NATALIE	0298	1612	13		000000	01741	02041	2	331 LACEY DR
FU, MICHAEL & CHONG, MINJEE	0114	808	15		000000	03651	00103	2	735 MABIE ST
FUENMAYOR-HERNANDEZ, P & SAFAR, J	0132	903	9		000000	03292	01629	2	548 RIVER RD
FUKS, DAVID & SARA	0112	807	7		000000	07662	00305	2	748 MABIE ST
FULD, LISA & KATZ, TODD TIC	0015	114	12		000000	02052	01954	2	178 CLINTON AVE
FURLETTI, ROBERT & HELEN A	0274	1525	10		000000			2	182 LENOX AVE
GABAY, STEPHEN J & IRENE M	0043	307	3		000000			2	182 RIVER LANE
GABECHAVA, NATALIYA G & THOMAS G	0291	1607	15		000000	02421	02247	2	369 LEONARD DR
GABETTIE, TODD E & CHERYL L	0203	1206	22		000000	01606	01237	2	308 MACK PL
GADALETA, MICHAEL & LYNNE	0235	1316	6		000000			2	270 DEMAREST AVE
GAETA, FRANK	0184	1109	10		000000	08543	00187	2	180 MADISON AVE
GALARZA, MIGUEL & INESSA	0277	1527	7.01		000000	03650	01524	2	162 PROSPECT AVE
GALLAGHER, JAMES A & LA ROCCA, M	0239	1402	38		000000	03207	01382	2	197 CARLTON PL
GALLAGHER, PATRICK & MARGARET P	0279	1530	1		000000			2	266 FULTON ST
GALLARES, AURELIO RAFAEL & CARLYLE R	0163	1009	26		000000	02841	01560	2	552 DUKE CT
GALLEGO, ISAAC & MILLICENT A QUISAY	0201	1205	23.01		000000	01338	01888	2	331 WILLIAM ST
GALLINA, CARL & EILEEN LIVING T	0207	1209	15		000000	08013	00077	2	293 LAKE ST
GALLINO, ARISTIDES R & ABERO, GLORIA	0153	1003	5		000000	01058	02046	2	502 BOULEVARD
GALVEZ, CARLOS L & GLADYS N	0241	1403	9		000000	03013	01061	2	144 HIRSCHFELD PL
GALVEZ, JR HILARIO B & RHODA	0033	204	25		000000	08145	00336	2	1127 BOULEVARD
GAMBINO, JENNIFER A ETAL	0005	104	4		000000	05269	01909	2	25 CANTERBURY LANE
GAMBLE, MICHAEL W & TERIS	0215	1213	28		000000			2	433 CHARLES ST
GAMEZ-VALDEZ, GERBERTH & GAMEZ, NOEMI	0054	318	54		000000	04549	01379	2	975 RIVER RD
GAMEZ, WENDY Y	0220	1216	18		000000	03106	01726	2	384 ROSLYN AVE
GAMMEL, ROBERT & MOUMITA	0197	1203	26		000000	03247	01604	2	315 SALEM ST
GANGI, EDWARD, & ANN GALANTE	0031	204	2		000000	00000	00000	2	1100 ALLESSANDRINI
GANTER, TRISTAN	0255	1504	8		000000	02307	00074	2	188 HARRISON ST
GARBARINO, RICHARD S & DONNA M	0183	1108	11		000000	07872	00373	2	438 E PARK DR
GARCIA-AMBROSIO, LOURDES & SHANNON	0207	1209	10		000000	01246	00768	2	314 HIRSCHFELD PL
GARCIA-NORIEGA, PEDRO S & GARCIA, M	0102	712	8		000000	02932	01944	2	250 REICHELTD RD
GARCIA, ALEXANDER L & EDITHA P	0194	1201	4		000000	08577	00131	2	224 MILFORD AVE
GARCIA, BENJAMIN MARK	0015	114	11		000000	07685	00417	2	182 CLINTON AVE
GARCIA, EDWARD & DENISELYNN	0064	406	16		000000	07877	00057	2	269 RIDGE ST
GARCIA, FREDDY F & MORENO, VALEZKA	0027	202	64		000000	02627	00419	2	198 BIRCHWOOD RD
GARCIA, ISABEL N	0066	408	9		000000			2	1044 CARNATION DR
GARCIA, JEFFREY & GINA D'ELIA	0255	1504	4		000000	08478	00500	2	172 HARRISON ST
GARCIA, JEREMIAH L & MARIA C	0232	1312	17		000000	07935	00194	2	249 SUMMIT AVE
GARCIA, JOSE & CAMILA NAVARRO	0017	115	4		000000	08381	00584	2	1122 RIVER RD
GARCIA, KELLY	0134	904	22		000000	08933	00496	2	642 ASBURY ST
GARCIA, LUIS MANUEL GOMEZ	0301	1614	14		000000	04380	01676	2	357 SHEA DR
GARCIA, PATRICIO & GERTRUDIS	0046	309	13		000000	08589	00030	2	224 REICHELTD RD
GARCIA, RENE R & HINCAPI, KARLA	0241	1403	5		000000	01776	02055	2	340 SHEA DR
GARCIA, ROAN MICAELA M	0293	1608	21		000000	03913	01643	2	317 SHEA DR
GARCIA, ROLANDO N & ELEANOR J	0100	711	16		000000	08020	00944	2	428 LUHMANN DR
GARCIA, YSAREL E & ROJAS, REINA M	0069	409	19		000000	01849	01865	2	293 BERKSHIRE AVE
GARCIA, JOSE R	0220	1216	14		000000	03970	01371	2	416 MONROE AVE
GARCIA, SUSANA & TOKKO, YOUSSEF H	0198	1204	16		000000	01468	00974	2	364 WILLIAM ST
GAREHGRAT, ANU & PREETIE	0126	822	5		000000	07722	00733	2	780 BEECH PL
GARG, VIJAY K & MEENA	0317	1708	26		000000	08468	00986	2	626 FERMERY DR
GARNER, WHEATLEY & RUHAMUH	0082	604	11		000000	05389	01183	2	795 BERKLEY ST
GARRAHAN, SHANNON	0090	612	13		000000	05129	01174	2	238 LINDEN PL

TAXING DISTRICT NO. 38 NEW MILFORD

COUNTY NO. 02 BERGEN

NAME OF OWNER ADDITIONAL OWNERS	PAGE NO.	BLOCK NO.	LOT NO.	LOT QUALIF.	ACCOUNT NO.	DEED BOOK PAGE	CLASS	PROPERTY LOCATION
GARRIDO, MARCELO & MELISSA	0245	1406	13		000000	01733 01115	2	199 HIRSCHFELD PL
GARROVILLAS, MARK R & MENDOZA DINO, S	0065	407	2		000000	03391 01329	2	278 GREVE DR
GARTENBERG, ARIELLA SAMANTHA	0033	204	31		000000	05296 01660	2	1115 BOULEVARD
GARVEY, ESTATE OF JAMES J	0020	119	1		000000		2	200 RAMBLER AVE
GARVEY, ROBERT P & AGUDELO, LUZ JTROS	0200	1205	16		000000	00368 02206	2	365 WILLIAM ST
GASPARATOS, ANDREW & METAXAS, DIANE	0264	1514	5		000000	08312 00441	2	126 CALIFORNIA AVE
GASTON, RAYMOND & FRANKIE	0220	1216	19		000000	03234 00171	2	377 LINCOLN PL
GATTO, JAMIE & DUEMO, MICHAEL	0262	1509	36		000000	01122 02141	2	125 CENTER ST
GAVDANOVICH, I & RUIZ, G A JTROS	0132	903	16.01			03756 01328	2	608 RIVER RD
GAVILANES, ELIZABETH & ERIK & MELISSA	0168	1012	12		000000	02673 01914	2	648 MABIE ST
GAVIRIA, HERSON & DIANA	0266	1516	9		000000	00235 00505	2	129 PINE AVE
GAVRILOV, DMITRY & SVETLANA	0279	1529	7.01			08327 00523	2	159 SUMMIT AVE
GAZZOLO, GREGG S	0255	1504	12		000000	03104 00697	2	189 GRAND ST
GEANIOTIS, BRUCE J & WINNIE	0263	1512	2		000000	07859 00683	2	250 GRAND ST
GEFFNER, JOSHUA & JENNIFER	0023	202	1.01			04845 00786	2	358 FLORAL CT
GEGA, ROBERT & AGETINA	0273	1524	6		000000	04754 00869	2	150 FULTON ST
GEIGER, ARNO H & LILY	0163	1009	22		000000		2	584 DUKE RD
GELB, DONNA R	0101	711	21		000000	03884 00643	2	408 LUHMANN DR
GELBTUCH, ELLIOT STEVEN & ROSE L	0066	408	4		000000	05341 00075	2	1024 CARNATION DR
GELTMAN, BETH	0241	1403	13		000000	05439 00832	2	339 MORRIS LANE
GENSLER, CLARK & MARY CATHERINE	0097	707	12		000000	09552 00367	2	470 SENATE RD
GEORGATOS, CHELSEA & NICHOLAS	0267	1517	9		000000	04932 01103	2	167 FULTON ST
GEORGE, ANIL & SOBY	0149	917	15		000000	03290 01574	2	681 STOCKTON ST
GEORGE, GEORGE & SOSAMMA	0031	204	7		000000		2	1110 ALLESSANDRINI
GEORGE, JOSEPH M & HELEN M	0164	1010	7		000000	08576 00098	2	516 WINDSOR RD
GEORGE, MICHAEL JACOB ETALS	0270	1520	11.01		000000	05476 00734	2	127 PROSPECT AVE
GEORGE, SHAJI & SEEMA	0169	1013	5		000000	09169 00266	2	548 BOULEVARD
GEORGE, SUBY & MINI	0169	1012	26		000000	03362 01356	2	543 PLYMPTON ST
GEORGE, LYLA JOHN	0135	904	34		000000	04931 00277	2	277 MONMOUTH AVE
GEORGIEFF, LILIANA	0212	1212	14		000000	02682 02172	2	308 MADISON AVE
GERAGHTY, JOHN R & LINDA	0188	1112	13		000000	08096 00594	2	237 VOORHIS AVE
GERALDEZ, MARIA AURORA & MALLORI, H	0091	702	1		000000	09353 00134	2	819 FALLER DR
GERBER, PETER	0246	1407	9		000000	08725 00152	2	260 STEVENS CT
GERISCH, RANDOLPH & LISA	0171	1013	20		000000	02849 01438	2	635 MABIE ST
GERITY, SUSAN M	0210	1211	35		000000	05217 01138	2	355 MADISON AVE
GERITY, EDWARD C & KATHIE J	0099	710	6		000000		2	355 E WOODLAND RD
GERRAAH, SOHEL	0280	1530	10.01			05441 00521	2	170 BOULEVARD
GERSTEIN, MEIR & SHIMRIT	0217	1214	24		000000	02274 01389	2	475 CHARLES ST
GERSZBERG, DAVID & GINA	0320	1709	34		000000	04002 01382	2	603 RHEIN CT
GESCHWER, RONALD & DESIREE	0283	1603	10		000000	02275 00867	2	353 WEBSTER DR
GETY ENTERPRISES LLC	0221	1216	24		000000	03639 01581	2	467 KNOLL RD
GEVARIA, NATWAR	0187	1112	11		000000	08491 00431	2	486 CHARLES ST
GEVARIYA, CHANDRESH & CHANDRIKA	0191	1115	3		000000	03955 00845	2	218 BALDWIN AVE
GEYLAN, BARWINA	0023	202	11		000000	08705 00201	2	1110 BOULEVARD
GHAZALI, FADI	0058	403	8		000000	04661 01704	2	970 BOULEVARD
GHIOSAY, TODD & NILSSON, NINA M	0242	1404	2		000000	09070 00498	2	334 MORRIS LANE
GHRAYEB, JAMAL & HASSAN, SUSAN	0124	819	12		000000	05153 00657	2	775 HOLLY ST
GIACUMBO, P & MONTENEGRO, C TIC	0262	1509	37		000000	02196 01455	2	121 CENTER ST
GIANGRASSO, PHYLLIS	0155	1004	1		000000	09091 00255	2	493 BOULEVARD
GIANNINOTO, DENISE	0096	707	3		000000	08644 00376	2	54 BULGER AVE
GIANNOULIS, CARMEN & JOHN J & CAROLINA	0284	1604	8		000000	03293 00693	2	310 WEBSTER DR
GIARDELLA, ROSALIE	0211	1212	2			07962 00034	2	246 MADISON AVE
GIBBS, VERNON D & TRESHA A	0143	909	2		000000	02927 01310	2	615 RIVER RD
GIESBERG, HEIKO	0114	808	11		000000	05081 01679	2	371 GRAPHIC BLVD
GILBERT, KRISTAL R & BARKER, FABIAN E	0208	1211	13		000000	04582 00103	2	360 MARGUERITE ST
GILCHRIST, ROBERT & JACQUELINE	0042	304	14		000000	09461 00317	2	993 OXFORD LANE
GILCHRIST, RUTH	0099	710	10		000000		2	380 CONGRESS ST
GILLER, JASON & SHIRA RUSSELL	0032	204	17		000000	05417 00529	2	1126 KORFITSEN RD
GILMOUR, RICHARD M & ANNE P	0185	1109	22		000000	07817 00272	2	177 N PARK DR
GINDEA, DANIEL & MINDY	0072	411	9		000000	02797 01526	2	369 FLORAL CT
GIORDANO, BARBARA	0164	1010	5		000000	09276 00075	2	524 WINDSOR RD
GIOSEFFI, RALPH & EDITH	0104	801	12		000000	08752 00279	2	685 PRINCETON ST
GIRITLIAN, JANET	0267	1517	3		000000	03008 01368	2	116 LENOX AVE
GIRON, HECTOR & REINA	0105	802	4		000000	04254 00761	2	686 MABIE ST
GJOKAJ, ALI	0115	809	15		000000	02213 01484	2	723 BOULEVARD
GLAVAS, SAVAS & PAPADOPOULOS, E	0223	1217	15		000000	09317 00283	2	418 GRACE PL
GLAZMAN, ELENA	0003	104	4			08249 00573	2	6 CANTERBURY LANE
GLENN, JAMES R	0151	919	13				2	685 ASBURY ST

C0006

TAXING DISTRICT NO. 38 NEW MILFORD

COUNTY NO. 02 BERGEN

NAME OF OWNER ADDITIONAL OWNERS	PAGE NO.	BLOCK NO.	LOT NO.	LOT QUALIF.	ACCOUNT NO.	DEED BOOK	DEED PAGE	CLASS	PROPERTY LOCATION
GLOWACKI, JOSEPH & RUSSO, JESSICA	0277	1527	6.01		000000	05248	00956	2	158 PROSPECT AVE
GLYNN, T FRANK	0196	1203	11		000000			2	344 GROVE ST
GOBLE, MARY K ETALS TIC	0083	605	14		000000	03520	01841	2	259 GRAPHIC BLVD
GOBO, GIORDANO & MARGARET	0311	1705	38		000000	08686	00808	2	359 LACEY DR
GODFREY, ROSE	0280	1530	6		000000	00505	01317	2	154 BOULEVARD
GOEZ, DUVAN VELEZ ETAL	0198	1204	6		000000	04754	01798	2	316 WILLIAM ST
GOEZ,ALEXANDRA Y PEREZ&IVAN D VELEZ	0235	1316	5		000000	04009	01705	2	268 DEMAREST AVE
GOLD, REBECCA R	0115	810	4		000000	05349	00343	2	730 CHERRY ST
GOLDBERG, IRMA	0106	803	6		000000			2	688 BOULEVARD
GOLDBERG, MARC & Yael	0056	402	7		000000	08472	00101	2	298 LUHMANN DR
GOLDEN, JAMES T & LORRAINE M	0080	603	17		000000	08099	00727	2	735 BERKLEY ST
GOLDMAN, DIANE L	0060	404	21		000000	00837	01520	2	339 LUHMANN DR
GOLDRICH,YARON MOSHE & NAOMI JUDITH	0064	406	14		000000	02622	01711	2	1010 BOULEVARD
GOLDSCHMIDT, PETER & LAURENE	0287	1606	5		000000	01663	02111	2	46 DIETZ CT
GOLDSTEIN, STEVEN & SHARON	0260	1509	11		000000			2	140 GRAND ST
GOLDSTEIN,ABIGAIL&RASKIN,PERRY	0069	409	18		000000	04980	01913	2	297 BERKSHIRE AVE
GOMES,NELSON, GASPARGO, MICHELE C	0219	1216	3		000000	03507	01606	2	404 KEHOE CT
GOMEZ, ELIANA	0003	104	1.02	C0015		03296	00486	2	15 WESTLEY LANE
GOMEZ, GILBERT D & DEBORAH P	0183	1108	16		000000	08262	00230	2	456 E PARK DR
GOMEZ, KEVIR & LUCRECIA	0148	917	2		000000	09290	00294	2	268 MONMOUTH AVE
GOMEZ, MELAN	0103	713	5		000000	03895	00096	2	285 E WOODLAND RD
GOMEZ, ROBERTA & JOHN	0290	1607	2		000000	02393	02020	2	346 TRENSCH DR
GOMEZ,ARAMIS & PLAN,H & GOMEZ,R&G	0139	906	8		000000	00580	02042	2	646 COLUMBIA ST
GOMEZ,JUAN DAVID SALAZAR ETAL	0226	1305	4		000000	05010	00372	2	204 SUMMIT AVE
GOMEZ,JUAN J & WHITLEY, ROBERTA	0054	401	8		000000	07495	00596	2	988 PLEASANT DR
GOMPERTZ, STEPHEN JON & KATHLEEN A	0125	820	13		000000	03253	00331	2	777 CHERRY ST
GONG, JONATHAN & MARIA	0084	605	21		000000	05462	00407	2	737 STOCKTON ST
GONG, WAHING & BENJAMIN & ALAN	0222	1217	13		000000			2	415 GRACE PL
GONGON, REMIGIO & JESUSA CAJOBE	0121	816	13		000000			2	785 PLYMPTON ST
GONZALEZ JR,SAMUEL A&JENNY ESPINAL-	0257	1506	5		000000	03119	01118	2	68 SUMMIT AVE
GONZALEZ RODRIGUEZ, MARCO A	0001	103	5		000000	05361	01629	2	137 MAPLE AVE
GONZALEZ, CHRISTIAN & RIVERA, C	0168	1012	11		000000	03198	00864	2	640 MABIE ST
GONZALEZ, DEWARS B ETAL	0279	1529	7.03			05214	01650	2	165 SUMMIT AVE
GONZALEZ, GERMAN	0309	1705	13		000000	09447	00274	2	370 LEONARD DR
GONZALEZ, JENNIFER & CARLOS	0223	1217	19		000000	02634	01987	2	432 MARION AVE
GONZALEZ, MARLENIN FRIAS ETAL	0078	602	2		000000	05324	01473	2	774 PRINCETON ST
GONZALEZ, NANCY	0177	1102	23		000000	02535	01663	2	470 HUGHES RD
GONZALEZ,VICTOR M &DUARTE,ALEJANDRA	0261	1509	21		000000	08575	00035	2	194 GRAND ST
GOODFRIEND,MICHAEL,LAURA & DAVID	0106	803	11		000000	08930	00261	2	685 MABIE ST
GORDON, MAX & TARA	0056	402	9		000000	05047	01156	2	302 LUHMANN DR
GORDON, MICHELE	0090	612	17		000000	05132	01243	2	254 LINDEN PL
GORDON,LAMAR&PATRICE	0220	1216	22		000000	04813	00087	2	367 ROSE PL
GORENSTEIN, ALAN K & FAIGY LICHTER	0155	1004	13		000000	03433	01066	2	540 RYESIDE AVE
GORIN, LEE & AVIVA	0020	119	7		000000	01078	01681	2	221 BIRCHWOOD RD
GORMAN, MICHAEL C & DANA M	0078	601	16		000000	07989	00752	2	731 ASBURY ST
GORMAN, TIMOTHY & NANCY	0187	1112	10		000000			2	230 BERGEN AVE
GORMAN,KATIE MAE & TIMOTHY R JTROS	0105	802	10		000000	02568	01812	2	685 PLYMPTON ST
GOROVITS, OLGA	0246	1407	11		000000	07978	00267	2	264 STEVENS CT
GORYELOV, ROMAN & LARYSA	0143	908	15		000000	01757	01918	2	637 HARVARD ST
GORZYNSKI, JOSEPH	0231	1311	13		000000	08769	00552	2	259 PROSPECT AVE
GOSPEL FELLOWSHIP CHURCH	0146	913	1			01286	01644	15D	111 HENLEY AVE
GOTTESMAN, MOSHE	0029	203	2		000000	01959	02157	2	348 VOMEL DR
GOTTESMAN, MOSHE	0031	204	1		000000	02334	01221	2	1099 BOULEVARD
GOTTESMAN, MOSHE & SAMUEL, GITTY	0060	404	12		000000	08638	00506	2	357 LUHMANN DR
GOTTESMAN,M &THE HERSHEL ROZ FM TRU	0034	205	13		000000	01484	01898	2	1122 KORFITSSEN RD
GOTTLIEB, JOSHUA & LISA	0031	203	25		000000	02185	00219	2	347 NEW BRIDGE RD
GOULD, KURT & CHRISTINE	0165	1010	15		000000	08181	00942	2	549 DUKE RD
GOULDSBURY III, NEIL J & DIANA	0269	1519	11		000000	08561	00509	2	123 RIVER RD
GRADY,ANNE MARIE&KATHLEEN ELIZABETH	0129	902	12		000000	04195	00245	2	187 HOLLAND AVE
GRAF, SUSAN	0309	1705	8		000000	00118	01131	2	360 LEONARD DR
GRAHAM, KENNETH	0096	707	2		000000	05241	01663	2	52 BULGER AVE
GRAHAM,A, REYES,A & SANTANA,R	0110	805	12		000000	03185	01707	2	439 CYPRESS CT
GRAHAM,CHARLES R,MARCIA D & RICHARD	0084	605	26		000000			2	721 STOCKTON ST
GRAMUGLIA,CARMELO	0103	713	2		000000	03588	00296	15F	284 REICHELTD RD
GRANADOS, ALFREDO & DANIELLE JTRS	0205	1207	3		000000	00980	00162	2	300 NEUMAIER DR
GRANT, HEDY P	0237	1402	7		000000			2	175 BOULEVARD
GRANT,MAXINE U	0277	1527	1		000000	04998	01704	2	202 FULTON ST
GRATALE, MICHAEL E & KATHRYN	0004	104	4	C0014		08890	00198	2	14 CANTERBURY LANE

TAXING DISTRICT NO. 38 NEW MILFORD

COUNTY NO. 02 BERGEN

NAME OF OWNER ADDITIONAL OWNERS	PAGE NO.	BLOCK NO.	LOT NO.	LOT QUALIF.	ACCOUNT NO.	DEED BOOK	DEED PAGE	CLASS	PROPERTY LOCATION
GRAVINA, THOMAS & VERDON, JUDY	0291	1607	24		000000	01366	01960	2	351 LEONARD DR
GRAY, ROBERT D & PATRICIA ANN S	0165	1010	20		000000			2	569 DUKE RD
GRAZIANO WALKER, CAROL	0192	1116	7		000000	01799	01766	2	408 CHARLES ST
GRECO, CYNTHIA	0124	819	7		000000	08063	00510	2	794 CHERRY ST
GREEDER, ROBERT & ROSEMARIE	0131	903	1		000000	01695	02082	2	144 HOLLAND AVE
GREEN, KATHLEEN ANN	0020	118	10		000000			2	1069 RIVER RD
GREEN, THOMAS M & MARGO A	0293	1608	25					2	119 BOULEVARD
GREENBERG, JANET E	0288	1606	18		000000	04683	00028	2	47 BATTERSON CT
GREGORY, ANTHONY & JANET	0162	1009	7		000000	08118	00562	2	527 WINDSOR RD
GREGORY, EUGENE M & GARRAMONE, LISA	0282	1602	5		000000	08381	00389	2	323 WEBSTER DR
GRELLA, VICTORIA TRSTES/ETALS	0312	1706	13		000000	05120	01071	2	580 ELIZABETH ST
GRIECO, RALPH W & LINDA	0307	1704	10		000000			2	382 LACEY DR
GRIMM, ROBERT T & CYNTHIA	0216	1214	20		000000			2	254 MCKINLEY AVE
GRIPPO, ROBERT T SR & KAREN P	0189	1113	11		000000	07829	00154	2	468 CHARLES ST
GRODKO, ELLIOT JASON ETAL	0024	202	22		000000	04892	01607	2	1123 SHERIDAN ST
GRODSKY, ROBERT & BARBARA TRUSTEES	0241	1403	14		000000	08300	00031	2	337 MORRIS LANE
GROSS, SETH & KIMBERLY	0212	1212	22		000000	08063	00762	2	287 BALDWIN AVE
GROSSBARD, GEORGE & HARRY JTROS	0024	202	18		000000			2	1124 BOULEVARD
GROSSBARD, HARRY	0023	202	4.01			08138	00283	2	370 FLORAL CT
GROTSKY, IRA S & JANET	0038	301	6		000000			2	180 TROTТА DR
GROVES-DUBROWNY, CANDICE & DANIEL	0151	1001	5		000000	03331	00461	2	271 VOORHIS AVE
GROWNEY, MARK J & CAROLEE M	0294	1609	6		000000			2	312 JORDAN RD
GRUENSPECHT, HOWARD & SARA	0007	104	4	C0052		03865	01806	2	52 CANTERBURY LANE
GUACC, JOANN	0022	201	10		000000	09196	00316	2	259 AZALEA DR
GUAMAN, LUIS	0137	905	11		000000	04099	00300	2	636 PRINCETON ST
GUCE, EDGARDO R & CYNTHIA C	0293	1608	15		000000	08689	00157	2	329 SHEA DR
GUCE, JUN C & GINA P	0102	712	11		000000	07995	00588	2	259 E WOODLAND RD
GUERRA, HENSLY & ROMERO, TRACY	0213	1213	5		000000	04123	00947	15F	258 BALDWIN AVE
GUERRERO, BRYAN ETAL	0179	1105	8		000000	04791	00351	2	486 RIVER RD
GUERRERO, YOLANDA & SANDY SEDA	0302	1701	8		000000	08221	00704	2	502 JAMES ST
GUERRERO, H A & GONZALEZ-GUERRERO, C	0100	711	4		000000	02187	00345	2	493 HOFFMAN AVE
GUGLIOTTA, JOSEPH & LOGOZZO, ANNAMARIA	0148	917	3		000000	08278	00741	2	276 MONMOUTH AVE
GUI, FREDERICK & RACQUEL	0225	1303	10		000000	04228	00544	2	211 LENOX AVE
GUIDO, GREGORY & HENDRICKSON, JILL	0029	203	4		000000	08764	00532	2	352 VOMEL DR
GUIDO, THOMAS J	0177	1102	21		000000	08382	00471	2	499 HUGHES RD
GUILFOYLE, GERALD & EILEEN C	0198	1204	13			08642	00153	2	348 WILLIAM ST
GUILLIAM, CURTIS & SHARI	0032	204	24		000000	03393	01277	2	1129 BOULEVARD
GUIMES, CRAIG & PATRICIA	0311	1705	39		000000	08680	00737	2	357 LACEY DR
GUINTO, CHARLES & CHARLYN	0147	916	7		000000	03880	00159	2	692 STOCKTON ST
GUINTU, ARHTUR & ARCELY	0068	409	12		000000	08131	00117	2	347 BIRCHWOOD RD
GULEVSKIY, STANISLAV ETAL	0308	1704	15		000000	05175	01691	2	375 SHEA DR
GUMABON, RENANTE G & AURORA	0170	1013	8		000000	08366	00676	2	560 BOULEVARD
GUMBERG, STEVEN & WENDY RUTH	0158	1005	13		000000			2	515 RYESIDE AVE
GURBUZ, AZIZ & HANA CAKMAK	0124	819	10.01		000000	00561	00622	2	793 HOLLY ST
GUSTAFSON, ROBERT & LORETTA	0051	318	19		000000			2	228 WOODLAND RD
GUSUKUMA, DANIEL & CARLOS JTROS	0022	201	5		000000	00818	01932	2	270 BIRCHWOOD RD
GUTIERREZ, ANGEL & ROSA G	0114	808	16		000000			2	731 MABIE ST
GUTIERREZ, EUFEMIA ETALS	0241	1403	12		000000	04936	01590	2	341 MORRIS LANE
GUTIERREZ, JAYSON & GLITZA ROJAS-	0084	605	19			03068	00586	2	745 STOCKTON ST
GUZMAN, FREDDY & KAREM	0277	1526	12		000000	01834	00131	2	155 LENOX AVE
GUZMAN, GIOVANNI	0179	1105	12		000000	08594	00902	2	169 VOORHIS AVE
GUZMAN, LUIS R & JILLIAN OCASIO	0257	1506	1		000000	04490	00608	2	51 PROSPECT AVE
GUZMAN, JOEL & NOLASCO YAZBELLY R O	0200	1205	14		000000	03227	02181	2	313 MADISON AVE
HAAG, ISABELLE	0072	411	19		000000	09582	00402	2	356 BIRCHWOOD RD
HAAS, JOYCE M	0146	915	3		000000	07633	00903	2	226 MONMOUTH AVE
HAASE, CLYDE	0270	1520	10		000000			2	135 PROSPECT AVE
HABERSAAT, MICHAEL & LISA; BIASE, ESTE	0279	1529	10		000000	07800	00284	2	184 EAGLE AVE
HABIB, BELSAM	0130	902	27		000000	00533	01958	2	595 COLUMBIA ST
HACHE, ABRAHAM J & RITA Y	0169	1012	25		000000			2	547 PLYMPTON ST
HACKETT, DAVID A & KELLEY	0306	1703	34		000000	08160	00859	2	475 ELIZABETH ST
HACKETT, ESTATE OF ROBERT P	0138	905	23		000000			2	643 ASBURY ST
HACKETT, ROBERT J & KRISTEN J	0152	1001	11		000000	07853	00153	2	483 CHARLES ST
HADODO CONSTRUCTION ONE LLC	0024	202	17		000000	05086	00645	2	1122 BOULEVARD
HADODO, AZIZ H	0154	1003	13		000000	08947	00011	2	297 CEDAR RD
HADODO, AZIZ H & MARGARET A	0154	1003	12		000000	08035	00212	2	303 CEDAR RD
HAFI, JOHN & SHIJANI, MARZIEH JAHRI	0303	1702	13.01			03704	00205	2	190 CONCORD ST
HAGGAG, ATEF	0178	1104	11		000000	09639	00289	2	171 CEDAR RD
HAGOPIAN, RAYMOND	0081	603	19		000000	02361	01872	2	727 BERKLEY ST

TAXING DISTRICT NO. 38 NEW MILFORD

COUNTY NO. 02 BERGEN

NAME OF OWNER ADDITIONAL OWNERS	PAGE NO.	BLOCK NO.	LOT NO.	LOT QUALIF.	ACCOUNT NO.	DEED BOOK	DEED PAGE	CLASS	PROPERTY LOCATION
HAGUISAN,BELTRAN F,DAISY G & ANA C	0122	817	5		000000	02506	02489	2	788 BOULEVARD
HAKALIR, EVAN & BOGNER, ALIZA	0033	204	29		000000	03916	01593	2	1119 BOULEVARD
HALKIAS, IOANNIS & KERRI	0168	1012	7		000000	02631	00237	2	556 MABIE ST
HALPERN, JUDITH B & NEIL A	0067	408	18			05305	00532	2	205 DAHLIA AVE
HALPIN,S R & HALPIN,J TRUSTEES TIC	0048	311	2		000000	01629	00768	2	204 RIDGE ST
HAMAOKA, JUN	0272	1522	10		000000	03804	01991	2	275 FULTON ST
HAMMERICH, DALF HANS & VICTORIA E	0011	108	8		000000			2	1117 STEUBEN AVE
HAMMERSTEIN, ROBERT & LISA	0268	1518	1		000000	07770	00831	2	115 LENOX AVE
HAN, DAVID HYUNGSUN ETAL	0097	708	1		000000	05254	00422	2	475 SENATE RD
HAN, KENNETH GABRIEL & YONGRAN	0007	104	4	C0063		05291	01891	2	63 CANTERBURY LANE
HAN, KICHUL & HYEJIN	0191	1116	3		000000	03182	01295	2	212 MADISON AVE
HANDAL,IVETTE & GARCIA,M JTROS	0128	901	9		000000	02123	00084	2	576 COLUMBIA ST
HANDSCHUH, DAVID	0062	405	22		000000			2	289 GREVE DR
HANIKEH, ALBERT & ELIZABETH	0167	1011	22		000000	08200	00815	2	563 PRINCETON ST
HANIKEH, AYDIN & ANNA MARIA & SITTO	0161	1008	12		000000	04888	00338	2	545 RYSEIDE AVE
HANIKEH, BRIAN & KRISTINA	0290	1607	3		000000	00508	00405	2	348 TRENSCH DR
HANIKEH, FEHMI	0258	1507	1			09336	00191	2	53 SUMMIT AVE
HANIKEH, FIRAT & SEVGI	0289	1606	35		000000	09007	00372	2	345 TRENSCH DR
HANIKEH, FRANK & MERYEM	0058	402	26		000000	09296	00206	2	249 GREVE DR
HANIKEH, GEORGE	0187	1112	1		000000	05355	00726	2	211 VOORHIS AVE
HANIKEH, YAKUP & SITTO	0295	1609	16		000000	09299	00455	2	307 LACEY DR
HANIKEH,ABRAHAM &HANIKEH,MURAT TIC	0164	1010	12		000000	01376	01011	2	539 DUKE RD
HANLEY, BRIAN & SHARON	0087	609	5		000000	02091	02390	2	245 LINDEN PL
HANLEY, MARGARET M	0280	1530	4		000000	07961	00261	2	144 BOULEVARD
HANLEY, MICHAEL P & JEAN M	0214	1213	7		000000			2	266 BALDWIN AVE
HANNA,DANIEL	0004	104	4	C0010		04886	01438	2	10 CANTERBURY LANE
HANNON, EILEEN M	0046	309	15		000000			2	228 REICHELT RD
HANSEN, DONNA	0019	117	9		000000	07644	00335	2	233 ASTER CT
HANSON, KAREN A	0199	1204	26		000000	08304	00997	2	335 GROVE ST
HARDEJ, ANDREW & JOSEPHINE	0104	714	6		000000			2	305 E WOODLAND RD
HARICHA, GLASIL & CORALIE	0194	1201	2		000000			2	214 MILFORD AVE
HARICHA, SHOSHANAH	0194	1201	3		000000	03189	01817	2	216 MILFORD AVE
HARLEY, RUFUS & ESTELITA	0129	902	1		000000	08496	00522	2	571 COLUMBIA ST
HARO, NAEL & JANET	0203	1206	18		000000	08461	00842	2	326 GRIX CT
HARRICHAND, BHARADWAJ & SHANTI M	0145	911	12		000000	01753	00512	2	653 TRENTON ST
HARRINGTON, THOMAS O	0188	1112	12		000000	01253	02416	2	490 CHARLES ST
HARRINGTON, TOM	0258	1507	7		000000	09235	00272	15F	253 GRAND ST
HARRIS, DAVID W & TIFFANY L	0085	606	11		000000	08628	00782	2	239 GRAPHIC BLVD
HARRIS, JASON & TAMAYO, HELEN	0048	309	34		000000	04583	01403	2	217 WOODLAND RD
HARTE, MICHAEL & CAUGHLAN, ARTHUR	0235	1315	13			00870	00612	2	227 MILFORD AVE
HARTE, MICHAEL P	0235	1315	12		000000	01518	01479	2	229 MILFORD AVE
HARTMAN, MICHAEL & CHRISTINE	0253	1502	1		000000	08472	00487	2	159 HARRISON ST
HARTSON, KIMBERLY ANN	0072	411	15		000000	04761	01142	2	340 BIRCHWOOD RD
HARTUNG, CHARLES J JR & LEIGH A	0099	710	5		000000	08014	00638	2	379 LUHMANN DR
HARVEY,ROBERT J & ROSALIE G	0003	104	4	C0003				2	3 CANTERBURY LANE
HASANI, KEISI & MAI, KENNY	0195	1203	2		000000	04235	01246	2	238 MILFORD AVE
HASHASH, NASSER D & HANNAH R	0027	202	55			08008	00806	2	1114 JOHNSON CT
HASSAINIA,SIEF &IFFERROUDJENE,NAWAL	0003	104	1.02	C0018		04127	00038	2	18 WESTLEY LANE
HAXHIA, ALBANA	0106	803	12		000000	04112	00610	2	679 MABIE ST
HAYES, THOMAS & COLLINS, MARGARET	0070	410	17		000000	07346	00682	2	1070 EVERGREEN CT
HAYO, JOANNE	0186	1111	7		000000	01958	01151	2	220 VOORHIS AVE
HBT REALTY LLC	0142	908	6		000000	05079	01020	4A	654 RIVER RD
HEADLEY, GARNETT C & OLIVIA B	0292	1608	2		000000	07958	00035	2	300 TRENSCH DR
HECKLER, THOMAS E & MARY E	0202	1206	8		000000			2	325 CON CORS PL
HEFFERT, MICHAEL & DALFEN, JESSICA	0085	606	12		000000	04221	01039	2	235 GRAPHIC BLVD
HEIDEMAN, SUSAN	0032	204	21		000000	05410	00648	2	417 VOMEL DR
HEIFETS, VICTOR &RUTKOVSKY, ELLA	0005	104	4	C0023		08702	00775	2	23 CANTERBURY LANE
HEIMBURG,K & K TIC % HEIMBURG,E	0090	612	12		000000	03381	01701	2	234 LINDEN PL
HEINEMANN, JOHN A	0183	1108	12		000000	08334	00695	2	440 E PARK DR
HEINZMANN, CHRISTIAN & DONNA	0269	1518	12		000000			2	129 LENOX AVE
HEISER, GARY F & KERRY E	0274	1524	14		000000	07719	00431	1	WASHINGTON AVE
HEISER, GARY F & KERRY E	0274	1524	15		000000			2	192 WASHINGTON AVE
HEISSLER, RICHARD C & MARY ELLEN	0250	1408	2		000000			2	376 KNIERIM PL
HELPER, IGOR & CINDY	0011	108	9		000000	04459	01017	2	1105 STEUBEN AVE
HELLRIEGEL, MARK A & DIANE R	0257	1506	7		000000			2	229 GRAND ST
HEMMINGS, EILEEN	0102	712	9		000000			2	263 E WOODLAND RD
HENAO, JULIANA & JENNIFER	0273	1523	1		000000	03106	00982	2	100 FULTON ST
HENLEY PROPERTIES LLC	0075	501	3		000000	03866	01147	4A	140 HENLEY AVE

TAXING DISTRICT NO. 38 NEW MILFORD

COUNTY NO. 02 BERGEN

NAME OF OWNER ADDITIONAL OWNERS	PAGE NO.	BLOCK NO.	LOT NO.	LOT QUALIF.	ACCOUNT NO.	DEED BOOK	DEED PAGE	CLASS	PROPERTY LOCATION
HENNESSY, THOMAS & EILEEN	0080	603	14		000000	08350	00276	2	751 BERKLEY ST
HENYECZ, JOHN DAVID	0231	1312	3		000000	08581	00303	2	238 EAGLE AVE
HENYECZ, JOHN DAVID & MAURA	0234	1315	8		000000	04679	01377	2	244 DEMAREST AVE
HEOM MIN & KIM, ESTHER	0038	301	5		000000	04517	00033	2	178 TROTTA DR
HERBST, WILLIAM	0217	1215	9		000000	08356	00402	2	430 RYESSIDE AVE
HEREDIA, LILO & MARIA	0104	801	9		000000			2	317 HENLEY AVE
HERMANN, ROBERTA	0122	817	8		000000			2	400 HOFFMAN AVE
HERNANDEZ, ANDRES & RACHELLE	0299	1613	9		000000	02897	01106	2	348 LACEY DR
HERNANDEZ, BIENVENIDO & CHRISTY D	0120	815	6		000000	04671	01436	2	788 PLYMPTON ST
HERNANDEZ, MIA & CHARY I JTROS	0065	407	9		000000	00241	01654	2	292 GREVE DR
HERNANDEZ, PABLO A & SARA	0246	1407	2		000000	03495	00386	2	316 MAIN ST
HERNANDEZ, RAMON M & MARILYN B	0084	605	27		000000	07784	00405	2	244 HENLEY AVE
HERNANDEZ, RICHARD	0022	201	1		000000	00286	01899	2	244 BIRCHWOOD RD
HERNANDEZ, VERONICA V	0274	1525	3			04218	00943	2	170 FULTON ST
HERNANDEZ, JANETTE P & CELESTE, CONST	0156	1004	25		000000	08365	00608	2	525 BOULEVARD
HERNANDEZ, LEONOR & ORTEGA, MIGUEL D	0129	902	11		000000	03985	01620	2	191 HOLLAND AVE
HERON, SANNYU G	0245	1406	7		000000	00427	00618	2	452 JAMES ST
HERRERA, ALEJANDRO & ULMA	0101	711	23		000000	09097	00158	2	400 LUHMANN DR
HERRERA, JENNSYS ELENA	0175	1101	11		000000	04875	01346	2	135 S PARK DR
HERTZ, BARRY & CAROL TIC	0283	1603	11		000000	01330	02022	2	355 WEBSTER DR
HESS, ELAINE	0165	1011	4		000000	00817	00466	2	544 PLYMPTON ST
HESS, SHIRLEY LYNN	0120	816	1		000000			2	769 PLYMPTON ST
HEUER, LEIGH	0159	1006	20		000000	08602	00538	2	364 ROSE PL
HEWLING, JASON B & NANCY	0203	1206	25		000000	02656	01141	2	314 MACK PL
HEYER, WILLIAM K & JO ANN	0285	1604	13		000000			2	313 TRENSCH DR
HIBINSKI, DAVID & SHANNON	0281	1530	15		000000	09574	00005	2	187 EAGLE AVE
HICIANO, TOMAS & CELESTE	0284	1603	20		000000	02319	00780	2	379 WEBSTER DR
HICKS, JUSTIN & TINA	0107	804	11		000000	09127	00984	2	418 MONMOUTH AVE
HIGUERA SMITH, ROSE MARIE	0191	1115	9		000000	07945	00522	2	219 MYRTLE AVE
HILL, LUCAS	0232	1312	10		000000	01840	00529	2	260 EAGLE AVE
HILL, MARC S & SARAH K	0281	1601	6		000000	02359	00886	2	303 WEBSTER DR
HILL, MARCIA & JEFFREY K	0206	1209	6		000000			2	294 HIRSCHFELD PL
HILL, MARIA T	0056	401	25		000000	02837	00148	2	985 PACIFIC ST
HILL, RAYMOND	0275	1525	14		000000	09634	00222	2	163 CLEVELAND ST
HILL, STEVEN & JANET	0252	1410	2			08223	00046	2	245 HIRSCHFELD PL
HILL, RAYMOND J	0236	1316	13		000000	03526	00119	2	269 MILFORD AVE
HILLMER, SHARON L	0175	1102	1		000000	02738	02228	2	563 COLUMBIA ST
HILPERTS, KENNETH	0261	1509	30		000000			2	155 CENTER ST
HINES, ESTATE OF JAMES T	0036	206	11		000000			2	1115 KORFITSEN RD
HIRSCHBERG, YULIA	0007	104	4	C0050		09248	00039	2	50 CANTERBURY LANE
HITTEL, CARRIE A	0161	1008	5		000000	00079	00249	2	544 WINDSOR RD
HITTEL, CRAIG J	0248	1407	37		000000			2	277 BOULEVARD
HLASNY, SAMUEL P & GLORIA TRSTES TIC	0148	917	6		000000	02808	01429	2	688 BERKLEY ST
HLIBOKI, MARGARET J	0142	908	7		000000	00000	00000	2	656 RIVER RD
HOANG, TOMMY & NG, IRENE	0165	1011	5		000000	05331	01049	2	548 PLYMPTON ST
HOBBS, KEVIN	0189	1114	2		000000	09264	00119	2	445 RIVER RD
HOCHBERG, DANIEL T & DENA M	0056	402	8		000000	00627	00816	2	300 LUHMANN DR
HODGE, ERIC & ALYSSA	0135	904	36		000000	02994	02261	2	265 MONMOUTH AVE
HODZIC, ZAIM & GUTIERREZ PEREZ, KENIA	0116	811	2		000000	03062	02376	2	710 CHESTNUT ST
HOFFMAN, A&G & KRASNA, G& J JE JTROS	0035	206	3		000000	03406	01672	2	1101 KORFITSEN RD
HOLBEN, HOWARD & CARAMELLI, CHRISTOPH	0268	1518	9		000000	08870	00191	2	134 RIVER RD
HOLIDAY, PAUL W & TAMI	0069	410	6		000000	08423	00606	2	308 BERKSHIRE AVE
HOLLIS, CHARLES T & CATHERINE E	0137	905	16		000000			2	321 MONMOUTH AVE
HOLLIS, J; KLEIN, D & ISAKSON, L	0312	1706	21		000000	09414	00217	2	122 SEMINOLE AVE
HOLLYWOOD, TERENCE P	0268	1518	4		000000	08394	00237	4A	198 CENTER ST
HOLMES, ROBERT & JENNIFER	0130	902	16		000000	01782	02113	2	157 HOLLAND AVE
HOLOWACH, STEVEN	0207	1210	5	C0070	000000	09299	00037	2	303 HIRSCHFELD PL
HOLSTER, STUART & NANCY	0008	104	4			08795	00579	2	70 CANTERBURY LANE
HOLSWORTH JR, JAMES V & MICHELLE A	0248	1407	29		000000	03210	01022	2	327 MILFORD AVE
HOM, WAYNE & ANNIE	0143	910	2			09470	00450	2	210 ZABRISKIE PL
HONG, INPYO & LEE, SOYOUNG	0157	1004	32		000000	03751	01372	2	497 BOULEVARD
HONG, JI YEON & LEE, YOON TAEK	0311	1706	7		000000	02679	01060	2	176 ELIZABETH CT
HONG, SONG C & CHOQUETTE, MARIE	0053	318	42		000000	01725	01279	2	221 RIDGE ST
HOPSON, PETER C	0144	910	8		000000	03880	00094	2	229 MONMOUTH AVE
HORGAN, DENIS J	0080	603	15		000000			2	745 BERKLEY ST
HOSTETLER, ROBERT G & CATHERINE	0084	606	3		000000	08365	00109	2	726 STOCKTON ST
HOTTO, THADDEUS & SLADOWSKI, AMY	0270	1520	12		000000	09039	00368	2	117 PROSPECT AVE
HOVNANIAN SCHOOL	0089	612	5		000000	07812	00210	15B	817 RIVER RD

TAXING DISTRICT NO. 38 NEW MILFORD

COUNTY NO. 02 BERGEN

NAME OF OWNER ADDITIONAL OWNERS	PAGE NO.	BLOCK NO.	LOT NO.	LOT QUALIF.	ACCOUNT NO.	DEED BOOK	DEED PAGE	CLASS	PROPERTY LOCATION
HOVSEPYAN,H,TRUSH,V & OVSEPYAN,V	0306	1703	27		000000	03250	01464	2	507 ELIZABETH ST
HOWELL, VERONICA A & WARNER,ELLIS O	0174	1101	1		000000	05125	01733	2	564 COLUMBIA ST
HOWES, JEFFREY H & AMY A PFLEGING	0159	1006	15		000000	07852	00360	2	358 STUART PL
HOWLAND, KATHERINE & LEO, SCOTT	0198	1204	17		000000	05263	00726	2	293 MADISON AVE
HOWSAN RLTY, LLC	0087	608	6		000000	00929	00960	2	779 WALNUT ST
HP BROKERING CORP	0269	1518	14		000000	05005	00815	2	119 LENOX AVE
HRISTOPOULOS, IOANNIS D	0044	307	14		000000	01182	02188	2	1025 MAPLE DR
HRONCICH, MARTINO & ANGEL L	0054	401	2		000000	07931	00271	2	242 E WOODLAND RD
HUAMANI, EDUARDO & MORAN, RITA	0161	1008	13		000000	02444	02452	2	541 RYESIDE AVE
HUANG, MAY	0032	204	12		000000	00939	01264	2	1120 ALLESSANDRINI
HUANG, PAN YEN & KUEI HSIANG	0171	1014	3		000000	07968	00075	2	619 DUKE RD
HUANG, YUNG-YU & AY-CHYN	0174	1015	16		000000			2	411 MONMOUTH AVE
HUANG,PING & CHEN,ZIANG-HUA & SUN,H	0018	116	3		000000	07282	00891	2	228 VIRGINIA AVE
HUBBARD, DARA	0225	1302	4		000000	09493	00107	2	210 LENOX AVE
HUBER, SCOTT G	0093	704	18		000000	07864	00203	2	49 BULGER AVE
HUDAK, KENNETH	0112	807	4		000000	02161	00345	2	726 MABIE ST
HUDES, JOANNE	0270	1520	3		000000			2	230 CENTER ST
HUFF, KENNETH L & JUDITH TRSTES	0215	1214	2		000000	02503	01462	2	453 CHARLES ST
HUGERICH, PETER & LISA	0172	1014	11		000000	08893	00132	2	589 DUKE RD
HUNTER, LOUIS & DEMETRA	0270	1520	6		000000	08054	00296	2	124 SUMMIT AVE
HUNTER, MARYKNOLL, RENATO & SHIRLEY	0198	1204	9		000000	07615	00233	2	326 WILLIAM ST
HUNTER, MATTHEW & RHODE, KIMBERLY	0245	1406	9		000000	07976	00054	2	460 JAMES ST
HURLEY, THEA SIROCCHI	0221	1216	26					2	455 RYESIDE AVE
HURLEY, VANESSA	0231	1312	5		000000	01792	00223	2	242 EAGLE AVE
HURWITZ, DAVID & GLORIA	0315	1707	26		000000			2	630 MCCARTHY DR
HUSSAIN, ARIF & NAUREEN	0311	1705	41		000000	08843	00067	2	353 LACEY DR
HUTCHINSON, KHARA M & ADAM P	0217	1215	6		000000	04730	01019	2	418 RYESIDE AVE
HUTCHINSON, WALTER & BARBARA	0161	1008	8		000000	09364	00333	2	556 WINDSOR RD
HUZEY, DENNIS & HUZEY,STEVEN TIC	0014	113	1		000000	01663	02162	2	1159 STEUBEN AVE
HWANG, CHUNG-BUN	0043	307	4		000000			2	1008 ARLINGTON RD
HWANG,UEMGEE & BYUNGCHUN	0012	110	11		000000	03598	00424	2	1154 ROSSE AVE
IBE, NORMA F	0095	706	1		000000	00272	00513	2	479 LUHMANN DR
IBKARIAN,HAROUTIOUN/APKARIAN,MARAL	0110	805	8		000000	08167	00426	2	465 HENLEY AVE
IFILL, DEIDRE & STILLS, ERIC R	0074	412	20		000000	01538	00926	2	1075 ALLESSANDRINI
IGMAT, ORLANDO S & LUISA V	0084	605	28		000000	07747	00706	2	246 HENLEY AVE
IGNACIO, MARCELO & CHLOE DIO	0204	1206	36		000000	01996	02094	2	319 MARGUERITE ST
ILAS,LORNA&PEREZ,LEO,ELISA&SUZETTE	0160	1007	3		000000	08381	00264	2	447 MARION AVE
ILDIZ, BAKI & CAMBRIA	0129	902	3		000000	01722	00991	2	138 CEDAR RD
ILLIPARAMBIL,DILU KURUVILLA &BLESSY	0085	606	14		000000	02457	02450	2	749 TRENTON ST
ILYAS,ANDREW,BHATTI,NUSRAT&ADEEL	0303	1702	6		000000	04304	00289	2	494 ELIZABETH ST
IMPARATO, THOMAS & KATHRYN	0029	203	1		000000			2	346 VOMEL DR
IMUAN, RIAH V	0092	702	7		000000	08505	00795	2	818 BOULEVARD
INAMGUA,CARLOS H	0248	1407	31		000000	03521	00602	2	313 MILFORD AVE
INAY,CHRISTOPHER & PRECIOUS GEM P	0103	713	1		000000	09487	00303	2	274 REICHELTD RD
INFUSO, CAROL ANN	0113	808	3		000000	08982	00031	2	368 HENLEY AVE
INGILIZYAN, MIRAN & NAZELI	0319	1709	28		000000	07298	00817	2	594 RHEIN CT
INGOLD II, FREDERICK W	0047	309	26		000000	04423	01061	2	233 WOODLAND RD
INOCENCIO, MARK & JUSTYNA	0170	1013	12		000000	04132	00985	2	632 BOULEVARD
INSERRA ASSOCIATES	0075	501	10		000000			4A	814-820 RIVER RD
INST FOR EDUCATIONAL ACHIEVEMENT	0210	1211	33		000000	08171	00024	15B	381-383 MADISON AVE
IQBAL,MUHAMMAD&SABA	0300	1614	6		000000	04946	00315	2	364 LACEY DR
IRIMIA,CRISTINEL & MARIANA	0174	1015	10		000000	09084	00217	2	423 MONMOUTH AVE
ISAAC, THOMAS & MATHEW, SUJATHA	0104	801	3			02439	00481	2	338 MONMOUTH AVE
ISIK, ROBERT	0294	1609	5		000000	02749	01399	2	310 JORDAN RD
ISIK, ROBERT	0297	1611	15		000000	02810	00775	2	341 JORDAN RD
ISIK, ROBERT	0297	1611	16		000000	01972	02430	2	333 JORDAN RD
ISIK, ROBERT	0298	1612	12		000000	04734	01866	2	333 LACEY DR
ISIK,MICHAEL	0013	111	1.02			03642	00646	2	114 CLINTON AVE
ISKANDAR, VARTOUHIE	0229	1310	11		000000	01635	00262	2	211 DEMAREST AVE
ISKOWITZ, STEVEN & SANDRA R	0036	206	8		000000	01769	01193	2	1109 KORFITSEN RD
ISLAM, ASHFAQUL & DO, EUNICE	0299	1613	6		000000	05242	00977	2	342 LACEY DR
ISLAM, MOHAMMED S & AFRIN, AMELIA	0101	711	19		000000	02725	00549	2	416 LUHMANN DR
ISMAIL, HASSAN	0107	804	13		000000	02923	00745	2	692 CYPRESS ST
ISMAIL,HUSSEIN MOHAMED ETAL	0122	817	13		000000	05040	01690	2	779 MABIE ST
ISSA, MAURICE & JANNETTE	0079	602	8		000000	00746	01138	2	328 HOFFMAN AVE
ISSA, RANDA	0280	1530	10.04			05173	00388	2	161 EAGLE AVE
ITANI,NADIA	0237	1401	6		000000	04986	01438	2	321 HARRIS PL
IVACIC, JOHN & MARCELLA	0251	1408	15		000000	03131	01319	2	389 PLEASANT AVE

TAXING DISTRICT NO. 38 NEW MILFORD

COUNTY NO. 02 BERGEN

NAME OF OWNER ADDITIONAL OWNERS	PAGE NO.	BLOCK NO.	LOT NO.	LOT QUALIF.	ACCOUNT NO.	DEED BOOK	DEED PAGE	CLASS	PROPERTY LOCATION
IVANAC, DAVID & SENKA	0303	1702	9.02		000000			2	514 ELIZABETH ST
IVORY, JOHN M & MARILYN LISA	0264	1512	3		000000	07285	00760	2	254 GRAND ST
IX, GERARD M & LISA A	0268	1518	7		000000	08382	00564	2	124 RIVER RD
JABEL, DOROTHY A	0281	1601	2		000000			2	287 WEBSTER DR
JABER, ALI & SAMIA	0121	816	12		000000	00017	01082	2	791 PLYMPTON ST
JABLONSKI, MAREK & MOSEJCZUK, MARTINA	0055	401	16		000000	02575	01668	2	239 RIDGE ST
JACK, CHERRY-ANN H	0019	117	3		000000	02993	01008	2	269 BIRCHWOOD RD
JACKSON, MARK C & KATHIE M	0263	1510	3		000000			2	215 CENTER ST
JACKSON, KATE & POLOGRUTO, NICHOLAS	0136	905	6		000000	04242	01408	2	552 PRINCETON ST
JACOB, SAJEETHA & VARUGHESE	0115	809	8.01		000000	08765	00279	2	399 GRAPHIC BLVD
JACOBUS, RACHEL ETALS	0304	1702	19		000000	04955	00184	2	491 JAMES ST
JACOVOU, HARALAMBOSA	0305	1703	19		000000	09555	00085	2	378 SHEA DR
JAFFE, BERNICE	0298	1612	4		000000			2	324 JORDAN RD
JAHNKE, RAYMOND & MARY	0099	710	7		000000			2	353 E WOODLAND RD
JAIME, AL D	0192	1116	8		000000	02376	01876	2	412 CHARLES ST
JAIMES, MANUEL	0242	1403	16		000000	07805	00781	2	145 SUTTON PL
JAIMES, MICHAEL & JENNIFER M	0253	1502	2		000000	04480	00278	2	163 HARRISON ST
JALIHAI, PRAKASH R & SANDRA A CO-TRST	0288	1606	15		000000	00313	02422	2	54 BATTERSON CT
JAMES, BRIAN C & SANDRA N	0227	1307	4		000000	03134	00880	2	202 BOULEVARD
JAML, OKBAH	0017	114	31		000000	03570	00038	2	161 NEW BRIDGE RD
JANKOWSKI, ALYSSA ANN & JENILEE JTROS	0226	1305	2		000000	04239	01948	2	228 CLEVELAND ST
JANKOWSKI, ANDREW CHRISTIAN ETAL	0060	404	20		000000	03492	01790	2	341 LUHMANN DR
JANSSENS, JACK J & SUSAN	0110	805	9		000000	01025	02227	2	463 HENLEY AVE
JAQUEZ, DAVID & PEREZ, LEIDY	0110	805	3		000000	03415	00154	2	693 CYPRESS ST
JARURN INVESTORS, L.L.C.	0019	118	1		000000	07927	00655	4A	1055 RIVER RD
JASUALE, JEAN M	0188	1112	14		000000	08764	00413	2	229 VOORHIS AVE
JAVALUYAS, ANICETO S & TERESA S	0169	1012	19		000000	08060	00931	2	639 PLYMPTON ST
JAVIER, LINDA & HUSSCAR A	0151	1001	6		000000	02269	01216	2	269 VOORHIS AVE
JAVIER, MARIA & GERMAN, CHANILA	0179	1106	1		000000	04553	01004	2	475 ALBERT PL
JAVIER, NELSON L & AMELIA O	0113	808	8		000000			2	744 BOULEVARD
JAWARA, OUSMAN T & TOURAY, KADDY	0249	1407	43		000000	03503	01523	2	314 KASTLER CT
JAY'S CAR CARE	0223	1218	1		000000			4A	430 MADISON AVE
JAYME, KARL LAUREN & JAYME, DOLORIETA	0170	1013	13		000000	00528	02448	2	640 BOULEVARD
JAZENBACK, JOHN S	0126	822	11		000000	08680	00174	2	775 CYPRESS ST
JEANNOT, VINESSA	0233	1313	3		000000	04076	01422	2	232 BOULEVARD
JELASKA, IDA	0295	1609	12		000000	01567	01774	2	315 LACEY DR
JELENIC, JOHN & JUDITH	0130	902	28		000000	08433	00462	2	591 COLUMBIA ST
JENGO, DAVID & SHAUNNA	0318	1709	13		000000	05036	01438	2	611 FERMERY DR
JENNINGS, ROSEANNE & MARK RICHARD	0292	1608	4		000000	03165	00260	2	308 LACEY DR
JENSEN, ALFRED D & DIANE M	0047	309	29		000000	07492	00997	2	227 WOODLAND RD
JEON, GRACE EUNHYUN	0069	409	21		000000	04808	00756	2	1029 CARNATION DR
JIMENEZ, JAMES & LOUISE	0216	1214	8		000000			2	280 MYRTLE AVE
JIMENEZ, MANUEL	0222	1217	5		000000	00222	00769	2	406 MADISON AVE
JIN, HIDEAKI & MIZUE	0005	104	4	C0029	000000	07761	00627	2	29 CANTERBURY LANE
JOAQUIN, ELVIN D & DEL ORBE, CARMEN A	0174	1015	12		000000	02761	00356	2	419 MONMOUTH AVE
JOHARDJIAN, ALEX & NEVIN	0124	819	8		000000	08288	00342	2	804 CHERRY ST
JOHN & MICHELLE DERITO 2017 REVOC TR	0295	1609	15		000000	02775	02051	2	309 LACEY DR
JOHN, PHILOMINA	0094	705	13		000000	05308	00614	2	379 CONGRESS ST
JOHN, THOMAS & THOMAS, SUSANNAMMA	0129	902	9		000000	09333	00088	2	174 CEDAR RD
JOHN, THOMAS & ANNAMMA	0294	1608	27		000000			2	97 BOULEVARD
JOHNS, GEORGE A & LOUAN R	0121	816	7		000000	07907	00408	2	800 MABIE ST
JOHNSON, BRIAN F & MICHELLE P	0020	118	5		000000	08391	00021	2	221 RAMBLER AVE
JOLLY, DINU & DINU, SHERIN	0215	1213	26		000000	05317	01048	2	249 MYRTLE AVE
JOM PROPERTY CM LLC	0147	916	1		000000	04735	01683	2	675 TRENTON ST
JONES, MICHAEL J & ANGELICA A	0294	1609	9		000000	08726	00174	2	321 LACEY DR
JONES, RICHARD E & CAITLIN J	0197	1203	18		000000	01726	01309	2	355 SALEM ST
JOO, MIN JEONG & HONG, INPYO	0004	104	4	C0013	000000	03777	00919	2	13 CANTERBURY LANE
JOO, SEAN & LESLIE JEONGMI	0312	1706	16		000000	03766	00530	15F	192 LICATA AVE
JOSEPH M DILLON PROPERTIES LLC	0136	904	44		000000	03496	00598	4A	563 RIVER RD
JOSEPH, GEO & LISHA	0194	1201	7		000000	00232	01048	2	221 COOPER ST
JOSEPH, MAHUKUTTY & MARY SHOBHA	0195	1202	14		000000	06783	00661	2	353 CHARLES ST
JOSEPH, REJI T & ALICE	0012	110	8		000000	07985	00175	2	1142 ROSSE AVE
JOSEPH, SOJAN & REZIN	0088	610	9		000000	04826	00903	2	781 LOCUST ST
JOSEPH, LISA P ETAL	0237	1401	7		000000	03506	01006	2	147 NO CARLTON PL
JOSEPH, MATHEW & SUSAMMA	0122	817	12		000000			2	789 MABIE ST
JOSEPH, P/MATHEW, J/JOSEPH, M TIC	0137	905	20		000000	00977	01367	2	655 ASBURY ST
JOSEPH, STEEPHAN K & STEEPHAN, STEELLA	0116	811	1		000000	08442	00588	2	420 HENLEY AVE
JOUNG, CHUL KYUN	0153	1002	15		000000	03134	00353	2	525 CHARLES ST

TAXING DISTRICT NO. 38 NEW MILFORD

COUNTY NO. 02 BERGEN

NAME OF OWNER ADDITIONAL OWNERS	PAGE NO.	BLOCK NO.	LOT NO.	LOT QUALIF.	ACCOUNT NO.	DEED BOOK	DEED PAGE	CLASS	PROPERTY LOCATION
JOY, JOHN & LOVELY	0016	114	20		000000	08332	00344	2	1147 ROSSE AVE
JOYCE, ANTHONY & AGNES	0163	1009	21		000000	08663	00975	2	580 DUKE RD
JUBIER,FREDERICK P &DANCY,THERESA M	0178	1104	2		000000	04087	00793	2	164 VOORHIS AVE
JULIO BERMEO SETTLEMENT TRUST	0283	1603	4		000000	03267	01116	2	341 WEBSTER DR
JUNGER,KENNETH	0226	1304	9		000000	04536	01735	4A	201 RIVER RD
JURGENSEN, CHRISTIAN H & DIANE	0153	1002	17		000000	08377	00919	2	513 CHARLES ST
KADEHJIAN, NORA	0226	1305	1		000000			2	240 CLEVELAND ST
KADISH, LARRY	0310	1705	28		000000	08026	00435	2	132 CONCORD ST
KAFADAR, NERSES & ARPINE	0210	1211	39			08209	00419	2	361 MADISON CT
KAFADAR,ALLEN C	0284	1604	4		000000	05014	00006	2	294 WEBSTER DR
KAGANOVSKY, ALEXANDER & NATALY	0126	822	10		000000	07942	00863	2	777 CYPRESS ST
KAHAK, SANDRA	0026	202	42		000000	00338	01865	2	1117 WARREN ST
KAHN CORNER LLC	0225	1303	6		000000	00937	00371	4A	197 MAIN ST
KAHN CORNER LLC	0225	1303	7		000000	00937	00371	4A	195 MAIN ST
KAHN CORNER LLC	0228	1309	4		000000	01720	00482	4A	194 MAIN ST
KAJAYAN, A V & HOVHANNISYAN, G	0229	1310	15		000000	03767	00030	2	245 RIVER RD
KAKOLEWSKI, JAMES & ALLISON	0135	904	35		000000	02276	00381	2	269 MONMOUTH AVE
KALABAKAS, STEFANOS & KIRIAKI	0015	114	7.01					2	1106 RIVER RD
KALABAKAS,STEFANOS & KYRIAKI	0015	114	7.02					2	1110 RIVER RD
KALINA, RONY & JENNIFER	0027	202	59			00455	02107	2	1106 JOHNSON CT
KAM, ERIC W & LESLEY A	0063	406	4		000000	00753	00501	2	254 GREVE DR
KAM, SHUET L	0064	406	24		000000	09652	00364	2	253 RIDGE ST
KAMINETZKY, ALAN & RACHEL	0036	206	15		000000	08484	00628	2	1123 KORFITSEN RD
KAMINSKI, JASON M & TAMMI A JTROS	0239	1402	35		000000	09649	00264	2	329 MAIN ST
KAMMERER, ESTATE OF PHILIP T	0069	409	16		000000			2	305 BERKSHIRE AVE
KANDELMAN, JOSEPH & STEPHANIE	0037	207	5		000000	01207	01840	2	1134 KORFITSEN RD
KANDERIS,NICHOLAS & STEPHANIE	0313	1706	28		000000			2	154 SEMINOLE AVE
KANE, AUSTIN, & ALLISON	0155	1004	2		000000	01924	01243	2	482 RYESIDE AVE
KANE, DENNIS C & ELIZABETH A	0313	1706	22		000000	07328	00206	2	126 SEMINOLE AVE
KANE, JAMES F & LISA M	0292	1608	12		000000	07743	00150	2	324 LACEY DR
KANE, MICHAEL & BALOY, LEYLA	0249	1407	46		000000	01458	01088	2	326 KASTLER CT
KANE, VINCENT J & SHARON L	0255	1504	6		000000	07318	00160	2	180 HARRISON ST
KANG, HYUNG UK & SUNG JIN	0306	1703	33		000000	09637	00066	2	477 ELIZABETH ST
KANG, JAMES Y	0008	104	4	C0065		03339	01631	2	65 CANTERBURY LANE
KANG, PUYOL	0015	114	10		000000			2	186 CLINTON AVE
KANNAMKUZHIYIL,DAS M & JAYMOLE D	0012	110	9		210000	08820	00260	2	1146 ROSSE AVE
KAP REALTY OF BERGEN COUNTY LLC	0018	116	1		000000	03153	00019	4A	1033 RIVER RD
KAPADIA,CAROL JOHN & SHIRLEY C	0028	202	75		000000			2	1076 CARNATION DR
KAPLAN, ADAM LLOYD ETAL	0042	306	1		000000	04707	01941	2	160 RIVER LANE
KAPLAN, ALEXANDER & GENEVIEVE	0186	1111	6		000000	09321	00227	2	216 VOORHIS AVE
KAPLAN, DOUG & JENNIFER	0146	915	4		000000	01742	01088	2	230 MONMOUTH AVE
KAPRIELIAN, DICKRAN & SUSAN	0263	1509	39		000000			2	115 CENTER ST
KAR,AJITKUMAR & SRADHANJALI	0049	311	9		000000	03548	00217	2	218 RIDGE ST
KARABAL, BUSRA & NESE JT	0059	404	9		000000	03973	00033	2	350 E WOODLAND RD
KARAGOZ, MURAT	0123	818	11		000000	05426	01436	2	791 BOULEVARD
KARAL, KIM D & REYNALDOS, ALAN J	0129	902	14		000000	08240	00060	2	171 HOLLAND AVE
KARALIAN, HAGOP & SETA	0292	1608	8		000000			2	316 LACEY DR
KARALIAN, MEHER & THERESE	0180	1106	15		000000	07770	00766	2	472 RIVER RD
KARALOKIAN, ROBERT	0110	805	11		000000	07885	00869	2	459 HENLEY AVE
KARCICH, ANDREW & KIMBERLY	0196	1203	13		000000	01687	00466	2	350 GROVE ST
KARCICH,CHRISTOPHER&BRANDO,MELISSA	0197	1203	19		000000	02321	02187	2	349 SALEM ST
KAREEM, AKEEM BADUS & OLAYINKA KEMI	0248	1407	34		000000	04683	01135	2	293 MILFORD AVE
KARIDES, LINA	0241	1403	7		000000	04583	00976	2	344 SHEA DR
KARLIS, SOTIRIOS G	0266	1516	2		000000	03015	00565	2	152 CENTER ST
KARP, ERIN & STOROZYNSKI, CARTER	0143	909	3		000000	04065	00194	2	603 RIVER RD
KARSCH, RAYMOND & LESLIE	0126	822	9		000000			2	781 CYPRESS ST
KAS,PAUL	0152	1002	8		000000	04986	01910	2	514-516 GROVE ST
KAS,PAUL S	0165	1011	3		000000	04711	00003	2	540 PLYMPTON ST
KATRI, EMIL & CINDY LENOROWITZ	0299	1613	12		000000	05274	01541	2	343 SHEA DR
KATZ, ANDREW & NOMI	0002	104	1.02	C0004		04361	01074	2	4 WESTLEY LANE
KATZ, AVRAM Y	0026	202	43		000000	08828	00766	2	1118 WARREN ST
KATZ, JOSEF & SHARI	0074	412	24			08284	00818	2	1069 ALLESSANDRINI
KATZ, JOSHUA & SARAH	0037	206	22		000000	04331	01145	2	1137 KORFITSEN RD
KATZ,MANUEL D & HIGGINS,P JTROS	0096	706	12		000000	02968	00627	2	55 BULGER AVE
KAUFFUNGER, STEVEN & STEPHANIE	0174	1015	8		000000	09007	00127	2	426 HEGI DR
KAUFMANN, DIANE E	0041	303	3		000000			2	192 OAK LANE
KAUPAS, DAVID P & PHYLLIS A	0231	1312	7		000000	08075	00779	2	250 EAGLE AVE
KAW,KRISTINE&DEL ROSARIO,EILEEN G	0292	1608	7		000000	04346	01193	2	314 LACEY DR

TAXING DISTRICT NO. 38 NEW MILFORD

COUNTY NO. 02 BERGEN

NAME OF OWNER ADDITIONAL OWNERS	PAGE NO.	BLOCK NO.	LOT NO.	LOT QUALIF.	ACCOUNT NO.	DEED BOOK PAGE	CLASS	PROPERTY LOCATION
KAWCZAK, ROBERT & JEAN	0168	1012	18		000000		2	647 PLYMPTON ST
KAYE, AVRAHAM & RACHEL	0049	311	13		000000	04760 01750	2	224 RIDGE ST
KAYSERIAN, VAHAN & SOCI	0288	1606	20		000000	04224 01668	2	383 LEONARD DR
KAZ DEVELOPMENT GROUP LLC	0030	203	12		000000	04849 00276	1	1132 BOULEVARD
KAZMI, KOSAR & KALSOOM	0264	1513	3.01			08485 00889	2	266 GRAND ST
KDEISSY, JEAN K	0196	1203	4		000000	04673 00268	2	244 MILFORD AVE
KEANE, JAMES A & MARGARET M FLEMING	0125	821	2		000000	07638 00961	2	450 GRAPHIC BLVD
KEEFE, RALPH A & MICHELLE M	0205	1207	6		000000	08986 00306	2	313 MACK PL
KEHOE, DONALD JAMES & SPECHT LINDSEY A	0303	1702	10		000000	04375 01953	2	520 ELIZABETH ST
KEIANFAR, RAMIN	0005	104	4	C0024		08065 00383	2	24 CANTERBURY LANE
KEINS, HELEN	0258	1507	4		000000		2	62 EAGLE AVE
KELIN, DAVID PHILIP & ARIELLA	0061	405	7		000000	04630 01001	2	346 LUHMANN DR
KELLEHER, WILLIAM & KARINA	0247	1407	19		000000	08595 00149	2	375 MILFORD AVE
KELLER, CHARLES ROBERT & DEBRA ANNE	0149	918	2		000000	01587 01272	2	290 MONMOUTH AVE
KELLEY, EILEEN M	0131	903	6		000000	08724 00264	2	168 HOLLAND AVE
KELLEY, PATRICK & ELIZABETH	0181	1106	20		000000		2	445 E PARK DR
KELLY, COLLEEN & BOREL, JASON	0143	909	6		000000	03136 01725	2	223 ZABRISKIE PL
KELLY, EDWARD & JUDITH	0172	1014	12		000000	02253 01971	2	585 DUKE RD
KELLY, KEVIN P & THERESA A	0217	1214	23		000000	07741 00842	2	479 CHARLES ST
KELLY, PATRICIA	0173	1015	4		000000		2	418 HEGI DR
KELLY, REBECCA	0318	1709	11		000000	00211 01358	2	615 FERMERY DR
KELLY, JR EDWARD H & DIANE M	0248	1407	33		000000	07277 00385	2	301 MILFORD AVE
KELM, ERIC & SANCHEZ, JESSICA	0009	104	24		000000	00279 01250	2	1085 ARLINGTON RD
KELSEN, ALEXANDER D & ERICA SARA	0055	401	10		000000	04086 01995	2	992 PLEASANT DR
KELSEN, DAVID & SUZANNE TRSTES	0073	412	10		000000	05445 00968	2	1004 RIDGE CT
KELSEN, MOSHE A & KAREN G	0064	406	19		000000	03950 00652	2	263 RIDGE ST
KEMERCI, EMRE & MERYEM	0289	1606	27		000000	04570 01117	2	361 TRENSCH DR
KEMP, JULIANN	0194	1201	8		000000	07981 00348	2	217 COOPER ST
KENNEDY, JR, JAMES D & ARLENE A	0151	919	14		000000		2	681 ASBURY ST
KENNY, WILLIAM J & MARIANO-KENNY, J	0126	822	3		000000	09608 00445	2	766 BEECH PL
KERDMAN, BORIS & LILIYA	0166	1011	7		000000	08134 00950	2	556 PLYMPTON ST
KERIMO, KERIMO & ANN MARIE	0206	1209	8		000000	04271 01695	2	302 HIRSCHFELD PL
KERKACHARIAN, JOHN	0214	1213	11		000000	00747 00761	2	282 BALDWIN AVE
KERPER, SARINA & SIMCHA	0074	412	26		000000	03017 02006	2	1072 ALLESSANDRINI
KERR, ANDREW & HAZEL	0300	1614	5		000000	04674 01714	2	362 LACEY DR
KERR, JUSTIN & CAROLYN	0234	1315	5		000000	02618 00186	2	232 DEMAREST AVE
KERRIGAN, EST OF EILEEN TRUSTEE	0059	403	11		000000	09540 00353	2	317 LUHMANN DR
KERSWELL, JAMES A & MARY M	0162	1009	10		000000	00162 01782	2	547 WINDSOR CT
KHAMULYAK, VOLODYMYR & IRYNA	0187	1112	6		000000	03516 00907	2	214 BERGEN AVE
KHAN, AMIR & LUBNA	0093	704	17		000000	01391 01980	2	492 LUHMANN DR
KHAN, NABEE	0300	1614	3		000000	08112 00128	2	358 LACEY DR
KHAN, SALMAN & GONZALEZ, MARIA JTIC	0281	1530	11		000000	09641 00282	2	180 BOULEVARD
KHARKOVER, Y & L C/O WEISSMAN, ALINA	0006	104	4	C0037		00948 02143	2	37 CANTERBURY LANE
KHARMANDARIAN, SEVANA B	0109	804.01	37				2	411 JAMES WOODS COURT
KHAZARIAN, JAKLIN NURE ETAL	0188	1113	2		000000	05159 01321	2	471 RIVER RD
KHIMISHMAN, LEONID & MAZUR, IRINA	0098	709	8		000000	07777 00739	2	458 STATE RD
KHIMISHMAN, LEV & FARNESE, ANTONIETTA	0052	318	24		000000	01502 02258	2	988 PACIFIC ST
KHOROZIAN, KYLE V	0181	1107	6.02			02296 01146	2	426 CENTRAL PARK DR
KHOURY, HANNA	0258	1507	10		000000	03542 00881	2	73 SUMMIT AVE
KIANI, MEHRAN & HASSANKHANI, MARJAN	0065	407	6		000000	08485 00500	2	286 GREVE DR
KIASEVICZ, NANCY	0044	308	6		000000	00511 00287	2	1020 RIVER RD
KIELMANOWICZ, SERGIO & ANA CARINA	0056	402	3		000000	09149 00015	2	252 E WOODLAND RD
KIENE, KEVIN	0089	611	3		000000	07700 00307	2	780 LOCUST ST
KILEDJIAN, YERVANT & KEVORK	0177	1103	2		000000	02641 00943	2	507 HUGHES RD
KILJIAN, VAHE B & ARDA B	0274	1525	1		000000	06889 00778	2	145 WASHINGTON AVE
KILPATRICK, C, JAMES, F & PIERRE, R JTROS	0054	401	7		000000	00908 00371	2	986 PLEASANT DR
KIM, ALLEN & GU, SORA	0131	902	33		000000	03242 01306	2	575 COLUMBIA ST
KIM, DEUKCHOON	0170	1013	14		000000	03443 01465	2	650 BOULEVARD
KIM, DUK SHIN & KELLY KYUNG	0189	1114	1		000000	08741 00420	4A	455 RIVER RD
KIM, GEESEOB	0276	1526	6	C0002		03475 01524	2	178 RIVER RD UNIT 2
KIM, HANS HANYOUNG & SUE MANKYO	0173	1015	5		000000		2	420 HEGI DR
KIM, HYENJU	0233	1313	5		000000	04515 01415	2	240 BOULEVARD
KIM, JIN WON	0319	1709	29		000000	08878 00280	2	596 RHEIN CT
KIM, JINSOL	0007	104	4	C0059		05252 00796	2	59 CANTERBURY LANE
KIM, JUNG SOOK	0203	1206	19		000000	05361 00531	2	332 MILFORD AVE
KIM, KWANGSIK & KWAK, ESTHER YOONMI	0119	815	2		000000	02817 01926	2	328 GRAPHIC BLVD
KIM, SEAN SEUNGBUM	0087	609	2		000000	05131 01747	2	776 WALNUT ST
KIM, SIN HEE	0002	104	1.02	C0012		05244 01911	2	12 WESTLEY LANE

TAXING DISTRICT NO. 38 NEW MILFORD

COUNTY NO. 02 BERGEN

NAME OF OWNER ADDITIONAL OWNERS	PAGE NO.	BLOCK NO.	LOT NO.	LOT QUALIF.	ACCOUNT NO.	DEED BOOK	DEED PAGE	CLASS	PROPERTY LOCATION
KIM, STEVE S & SUH, YOU YOU	0305	1703	20		000000	02665	01568	2	380 SHEA DR
KIM, STEVEN & YAT HING	0217	1214	25		000000	07985	00771	2	467 CHARLES ST
KIM, TAE MOON & JENNIFER YUN SOOK	0133	904	2		000000	08970	00301	2	536 BERKLEY ST
KIM, WOOK & SOO JA	0263	1509	42					1	GRAND ST
KIM, YEON JUNG	0116	811	7		000000	08734	00505	2	748 CHESTNUT ST
KIM,GEORGE BYUNG JIN&BONG AE	0027	202	54		000000	04839	01164	2	239 NEW BRIDGE RD
KIM,HYUNIL & EUN JUNG	0154	1003	9		000000	05015	01800	2	518 BOULEVARD
KIM,SANGHUN&KANG,SODAM	0195	1202	16			04959	01803	2	335 CHARLES ST
KING, LEROY C & JUANY Y MORALES-	0236	1401	1		000000	03006	02060	2	320 SHEA DR
KING, LINDA R	0189	1113	12		000000			2	474 CHARLES ST
KIPER,HALIL & MICHELLE ANN N JTROS	0236	1316	11		000000	03954	00876	2	277 MILFORD AVE
KIRSHBLUM, DANEIL EZRA ETAL	0050	318	7		000000	05211	00587	2	214 WOODLAND RD
KIWANIAN, VAZKEN & TALIN	0081	604	8		000000	08954	00279	2	815 BERKLEY ST
KLAHR, ALAN & LAUREN	0064	406	22		000000	01996	01729	2	257 RIDGE ST
KLAWINOWSKI, ARTUR	0279	1529	8.02			05296	00593	2	178 EAGLE AVE
KLEIN, DIANE	0082	605	1			07718	00311	2	712 BERKLEY ST
KLEV, SUSAN E	0314	1707	12		000000	08309	00262	2	611 CONCORD ST
KLIMCAK, JOSEPH L	0039	301	19		000000	05185	00134	2	163 RIVER LANE
KLOCEK, PHILIP & DOLORES A	0072	411	16		000000			2	344 BIRCHWOOD RD
KNIBBS, NAKIYAH & MELVIN, CHARLENE	0178	1103	6		000000	04800	01453	2	141 CEDAR RD
KO, BANG SOK & KUM SUK	0003	104	4	C0005		03052	02419	2	5 CANTERBURY LANE
KOBAYASHI, AKIRA & MIREN I	0047	309	25		000000			2	235 WOODLAND RD
KOC, NAZIM & GULUZAR;KOC, MURAT	0015	114	8		000000	00636	02437	2	1114 RIVER RD
KOCAK, ISMAIL & SIRMA	0211	1211	45		000000	07751	00019	2	365 BOULEVARD
KOCAK, MURAT	0105	802	1		000000	01893	00278	2	360 MONMOUTH AVE
KOCAK, MURAT	0211	1211	46		000000	01353	01268	2	361 BOULEVARD
KOCH, EDWARD	0180	1106	11		000000	07826	00292	2	179 BERGEN AVE
KOCH, JOSEPH & ANNE MARIE	0096	707	8		000000	01149	01615	2	423 LUHMANN DR
KOCH, RICHARD & DIANE	0213	1213	6		000000			2	262 BALDWIN AVE
KOCH,DURMUS & KOCAK,KIYMET K JTROS	0184	1109	9		000000	01050	01248	2	170 MADISON AVE
KOCHENBURGER, KENNETH & PATRICIA	0087	608	5			07732	00684	2	785 WALNUT ST
KOCHIS, DENNIS & JAMIE	0052	318	32		000000	03048	00867	2	995 HOWARD CT
KOCIS, LOIS	0013	111	3		000000			2	1139 STEUBEN AVE
KOEHLER, JEFF DEAN & HOLLY	0039	301	16		000000	09239	00179	2	65 CLOVER CT
KOFLER, JOHN & CHRISTINE	0196	1203	5		000000	05115	00089	2	316 GROVE ST
KOHLHASE, ROBERT H & VICTORIA L	0208	1211	3		000000	06778	00662	2	316 MARGUERITE ST
KOHUT, EVE ETAL TIC	0077	601	3		000000	03339	01433	2	724 PRINCETON ST
KOKRA, MANISH & SHELLA P	0114	808	12		000000	09081	00219	2	367 GRAPHIC BLVD
KOLENOVIC, JAS & BESIMA	0143	910	3		000000	04523	01967	2	214 ZABRISKIE PL
KOLESZAR, MARYANN L	0286	1605	5		000000	08523	00564	2	328 WEBSTER DR
KOLLANDER, JENNIFER & SAMUEL	0034	205	3		000000	02425	01806	2	1102 KORFITSEN RD
KOMNINOS, DIMITRIOS & MELANIE	0052	318	29		000000	08695	00325	2	229 RIDGE ST
KONDAKJIAN, JOHN A & DONNA	0050	311	19		000000	08182	00223	2	231 VIRGINIA AVE
KONDAPALLI, SRINIVAS	0006	104	4	C0046		05082	00167	2	46 CANTERBURY LANE
KONDAPALLI,SRINIVAS &PITCHIKA,ARUNA	0087	609	8		000000	03687	00946	2	236 GRAPHIC BLVD
KONTOMANOLIS, NIKOLAS & PAULINE	0034	205	4		000000			2	1104 KORFITSEN RD
KONTOMANOLIS, PAULINE	0144	910	9		000000	08185	00813	2	225 MONMOUTH AVE
KONTOROUHAS, VASILIOS & ANKICA	0021	119	16			07685	00512	2	1125 RIVER RD
KONTOROVICH, ILYA & ADINA	0035	205	17		000000	04474	00580	2	1115 ALLESSANDRINI
KOO,SUNG W & WHANG, CINDY C	0079	603	3		000000	03961	01162	2	730 ASBURY ST
KORETSKAYA, ZINAIDA	0286	1605	13		000000	00345	02307	2	335 TRENSCH DR
KORFF, DAVID & KAYLA	0102	712	12		000000	04573	00213	2	257 E WOODLAND RD
KORUTHU, JIM & MATHEWS, JERI TIC	0061	405	13		000000	03130	01794	2	322 LUHMANN DR
KORZELIUS, BEATRICE R	0277	1527	4		000000			2	153 RIVER RD
KORZELIUS, RICHARD & PATRICIA A	0244	1405	14		000000	08417	00029	2	455 JAMES ST
KOSHY, BIJU G & VARGHESE, SIMI	0117	811	9		000000	00310	01352	2	755 CHERRY ST
KOSTAS, JOHN & STELLA	0119	814	2		000000			2	466 ARBOR PL
KOSTELNYY,ALEXANDR & OSTAPYSHYN,L	0161	1008	4		000000	09278	00255	2	540 WINDSOR RD
KOUNOUKLOS, THOMAS M	0198	1204	7		000000	02233	01309	2	320 WILLIAM ST
KOURBOUCHIAN, NERSES & RITA	0203	1206	26		000000	09649	00109	2	310 NEUMAIER DR
KOUSHAGJIAN, KEVORK G	0228	1307	6		000000	07750	00846	4A	273 MAIN ST
KOUSHAGJIAN, KEVORK G	0228	1307	7		000000	02264	00100	4A	269 MAIN ST
KOUSHAGJIAN, KEVORK G	0228	1307	8		000000	07750	00838	2	265 MAIN ST
KOVACS, ERIC T & CRYSTAL L TOR-	0267	1517	2.01		000000	02356	01125	2	176 CENTER ST
KOVAL, TARAS & YAROSLAVA	0170	1013	11		000000	03494	00324	2	624 BOULEVARD
KOZLOWSKI, ANDREW M & CHRISTINA	0185	1111	2		000000	00867	00064	2	515 RIVER RD
KOZLOWSKY, ELLEN A	0310	1705	27		000000			2	130 CONCORD ST
KRAUSA, DAVID & ALLISON	0178	1104	1		000000	08241	00493	2	507 ALBERT PL

TAXING DISTRICT NO. 38 NEW MILFORD

COUNTY NO. 02 BERGEN

NAME OF OWNER ADDITIONAL OWNERS	PAGE NO.	BLOCK NO.	LOT NO.	LOT QUALIF.	ACCOUNT NO.	DEED BOOK PAGE	CLASS	PROPERTY LOCATION
KRAUSE, NORMAN A & TANIA L	0228	1309	2		000000	09271 00221	2	186 MAIN ST
KRAY, LEO & CAROL	0217	1215	7		000000	07977 00751	2	422 RYESIDE AVE
KREH, ROGER F	0296	1611	4		000000		2	332 TRENSCH DR
KRISS, LORAIN	0278	1529	2		000000		2	250 FULTON ST
KRONENBERG, MORGAN	0021	119	12		000000	02728 00391	2	201 BIRCHWOOD RD
KU, PHILIP J & KIM, HYEIN	0040	302	7		000000	05474 01970	2	191 OAK LANE
KUCHMAK, BRIAN L & RAMIREZ, CHRISTINA G	0225	1303	2		000000	00744 02415	2	186 CLEVELAND ST
KUENZLER, KIMBERLEY & BAKER, STEVEN	0313	1706	24		000000	08594 00122	2	138 SEMINOLE AVE
KUGLER, JEFFREY D	0052	318	23		000000	09534 00011	2	986 PACIFIC ST
KUHAR, CURTIS & AYSE	0223	1217	26		000000	00279 00201	2	409 MONROE AVE
KUHARETZ, JOHN & JOAN	0086	607	4		000000		2	221 GRAPHIC BLVD
KUHL, CAROLYN A	0115	810	3		000000		2	724 CHERRY ST
KUMAGAI, TSUGIO & MATSUKO	0216	1214	16		000000	07914 00524	2	472 BOULEVARD
KUPERMAN, ERIC & HEIDI	0031	204	5		000000	08763 00524	2	1106 ALLESSANDRINI
KURIAN, ARUN	0100	711	8		000000	04738 01192	2	460 LUHMANN DR
KURIAN, JEFFREY M & NISHA A	0205	1207	8		000000	09062 00461	2	303 MACK PL
KURTER, MARK & AYDIN, JACKLIN	0069	409	22		000000	02595 01394	2	1005 CARNATION DR
KUSNIR, JOSEPH & MAUREEN TRSTES	0133	904	10		000000	02267 00285	2	212 CEDAR RD
KUSS, WAYNE A & RAMIREZ, ANA C	0058	403	2		000000	09458 00206	2	302 E WOODLAND RD
KUTCHMA, MARC & LEANN	0043	307	8		000000	01491 02212	2	1024 ARLINGTON RD
KUTSCHERA, GEORGE & KAREN	0137	905	19		000000		2	657 ASBURY ST
KUZMENKOV, ANDREI & MARINA	0002	104	1.02	C0009		03078 01221	2	9 WESTLEY LANE
KYRIACOU, MICHAEL & IRENE	0008	104	7		000000	07261 00501	2	147 MAPLE AVE
LA MORTE, ANN & ANTHONY	0028	202	78		000000	04773 01770	2	300 BIRCHWOOD RD
LA VIOLA, DENISE	0203	1206	20		000000	09413 00427	2	304 MACK PL
LABITA, RICHARD & RITA M	0288	1606	16		000000		2	55 BATTERSON CT
LABRUNA, NICHOLAS & MACCARRONE, P	0294	1609	4		000000	09370 00306	2	308 JORDAN RD
LACEY, CHRISTOPHER G	0087	609	3		000000	01081 01230	2	253 LINDEN PL
LACI, AFRIM	0127	823	11		000000	05126 00129	2	801 BEECH PL
LADENHEIM, BRIAN G & SHERMAN, ELIANA C	0059	403	12		000000	04376 01217	2	313 LUHMANN DR
LADINES, MICHELLE LEE & WARREN	0088	610	6		000000	02756 01347	2	231 LINDEN PL
LAGDAMEO, ROMUALDO C & ELOISA C	0309	1705	20		000000	07777 00950	2	380 WEBSTER DR
LAGE, EDUARDO & ANA	0010	108	5		000000	00134 00212	2	1110 LYNWOOD AVE
LAGOMARSINO, EDWARD	0011	109	1		000000	03603 01246	2	1093 LYNWOOD AVE
LAGUATAN, RICAVEL & MARIA	0164	1010	10		000000	03163 02184	2	504 WINDSOR RD
LAICO, ESTATE OF JOHN	0251	1409	8		000000		2	399 MILFORD AVE
LAJOIE, PAUL & SUSAN & JANET	0264	1513	3.02			07252 00307	2	270 GRAND ST
LALLY, JOHN & PAULA	0167	1011	25		000000	08522 00744	2	551 PRINCETON ST
LAMARCHE, FRANCOIS	0271	1521	12		000000	07989 00059	2	125 SUMMIT AVE
LAMATAO, EDDIE & SALIDO, ROSEMARY	0078	601	20		000000	08142 00856	2	290 HENLEY AVE
LAMB, CHRISTOPHER	0135	904	29		000000	04957 00614	2	653 BERKLEY ST
LAMB, JR ROBERT D & FRANCES	0226	1304	3		000000	07681 00950	2	204 PROSPECT AVE
LAMBERT, CYRILLE & SABRINA B	0132	903	15		000000	08687 00238	2	600 RIVER RD
LAMONACA, GERLANDO & LINDA	0202	1206	7		000000	08434 00826	2	324 CON CORS PL
LAMPMANN, BRIAN & ADI	0248	1407	35		000000	00973 01033	2	289 BOULEVARD
LAMPMANN, MELISSA & COYLE, KEVIN	0236	1316	9		440000	01155 00789	2	288 BOULEVARD
LAN, EDWARD & CHI-YU	0120	815	15		000000		2	775 PRINCETON ST
LANCHART, NORMAN & BARBARA	0217	1215	4		000000		2	336 MADISON AVE
LANDO, FREDERICK	0261	1509	26		000000		2	175 CENTER ST
LANG, FREDERICK W & MICHELINE J	0202	1206	15		000000	09247 00335	2	316 MILFORD AVE
LANGIN, JUSIN SHANE ETAL	0067	409	1		000000	05429 01386	2	244 RIDGE ST
LANGSCHULTZ, JOSEPH	0163	1009	23		000000	03480 00716	2	553 DUKE CT
LANNI, RALPH & BARBARA	0212	1212	18		000000		2	299 BALDWIN AVE
LANTYCH, ANTONINA	0207	1209	14		000000	03711 00521	2	297 LAKE ST
LANZARO, MARILYN	0198	1204	19		000000		2	287 MADISON AVE
LAPA, C & RAPALO-SABILLON, C M JTROS	0107	804	8		000000	02955 00343	2	412 MONMOUTH AVE
LARCHEVEQUE, BRIAN & TONI ANN ETALS	0220	1216	21.01			04679 00124	2	368 ROSLYN AVE
LARIVEE, MICHELE L	0021	119	21		000000	01831 01931	2	1097 RIVER RD
LARKIN, DANIEL A & CATTAFI, K JTROS	0104	801	7		000000	02224 00291	2	321 HENLEY AVE
LAS, SOFIO & EVELYN	0293	1608	20		000000		2	319 SHEA DR
LASITSA, YAUHEN	0233	1313	7		000000	05129 00777	2	266 BOULEVARD
LATORRE, HERNANDO & ADRIANA	0223	1217	24		000000	04932 00848	2	387 ROSLYN AVE
LATTE, BESIM & AMAL	0279	1529	7.02				2	160 EAGLE AVE
LATTI, MAGIDA & JAQUELINE	0296	1611	2		000000	01738 00381	2	328 TRENSCH DR
LAU, PATRICIA	0253	1502	4		000000		2	171 HARRISON ST
LAUBE, GLENN R & PATRICIA	0276	1526	10		000000	08008 00042	2	175 LENOX AVE
LAURENZI, KATHLEEN	0239	1402	31		000000	01550 02195	2	192 TERRACE PL
LAUSELL, ELVYN & GERMAN, ISELISA	0017	114	29		310000	03034 01168	2	185 HUGUENOT DR

TAXING DISTRICT NO. 38 NEW MILFORD

COUNTY NO. 02 BERGEN

NAME OF OWNER ADDITIONAL OWNERS	PAGE NO.	BLOCK NO.	LOT NO.	LOT QUALIF.	ACCOUNT NO.	DEED BOOK	DEED PAGE	CLASS	PROPERTY LOCATION
LAVANDIER, JESUS & DUME, ODAILIN S	0194	1202	3		000000	02503	02282	2	330 SALEM ST
LAW, CHRISTINE	0317	1708	30		000000	03844	01407	2	585 ELIZABETH ST
LAWLER, JAMES F	0132	903	10		000000	08681	00339	2	554 RIVER RD
LAWLER, MARGARET E	0016	114	26		000000			2	179 HUGUENOT DR
LAYADE, NASHIRA	0193	1118	1.02		000000	02764	00376	2	223 WEST ST
LAYNE, RON & SUSAN	0197	1203	23		000000	01698	00058	2	329 SALEM ST
LAYNE, RONALD	0151	919	10		000000	05372	01803	2	289 HENLEY AVE
LAYNE, RONALD	0227	1306	4		000000	08011	00595	4A	251 MAIN ST
LAYNE, RONALD	0230	1311	1		000000	01995	02288	4A	222 MAIN ST
LAYNE, RONALD & SUSAN	0234	1313	17		000000	03145	00018	2	239 EAGLE AVE
LAYNE, HANNAH & CRAIG	0289	1606	31		000000	04778	00419	2	353 TRENSCH DR
LAZARO, ALMA	0004	104	4	C0009	000000	01052	01949	2	9 CANTERBURY LANE
LAZARUS, CAROLE	0011	109	4		000000			2	137 CLINTON AVE
LAZARUS, HILLEL M & CARA N	0103	714	3		000000	02671	02293	2	317 E WOODLAND RD
LAZIEH, KARAM A & JANET T	0118	813	1.01		000000	00264	02424	2	460 HENLEY AVE
LE BRUN, MARGARET EVELYN	0285	1604	19		000000	01938	00987	2	301 TRENSCH DR
LE PAGE, JOAN	0265	1514	9		000000	08057	00826	2	107 FULTON ST
LEANZA, GIUSEPPE & LINA	0214	1213	9		000000	05379	01879	2	274 BALDWIN AVE
LEARN, GEORGE & JEAN	0192	1116	6		000000			2	404 CHARLES ST
LEE-KIM, AE KYUNG	0116	810	11		000000	02881	02378	2	739 HOLLY ST
LEE, ANDREW S & CHRISTINA H	0007	104	4	C0058	000000	02340	01833	2	58 CANTERBURY LANE
LEE, DANIEL & SHON, JENNIFER	0116	810	13		000000	00927	00409	2	721 HOLLY ST
LEE, DAVID YOUNG & CLARE JISUN	0012	110	4		000000	02821	01243	2	1126 ROSSE AVE
LEE, EDWARD K & SUSAN Y	0239	1402	35.01		000000	08484	00897	2	325 MAIN ST
LEE, FRANK & MICHELINA	0134	904	25		000000			2	652 ASBURY ST
LEE, JAMES Y & KATIE C	0003	104	1.02	C0017	000000	03976	01476	2	17 WESTLEY LANE
LEE, JOYCE & CHOI, DAE HEE	0082	604	13		000000	04070	01811	2	783 BERKLEY ST
LEE, JUKWANG & KIM, EUNHYE	0240	1402	52		000000	04354	00164	2	141 BOULEVARD
LEE, KYU JUNG & SSANG BOK	0220	1216	16		000000	09534	00240	2	432 MONROE AVE
LEE, MARIANNE T	0019	117	8		000000	07634	00799	2	245 BIRCHWOOD RD
LEE, PAUL M & AHN, PATRICIA NAYONG	0007	104	4	C0054	000000	05319	00242	2	54 CANTERBURY LANE
LEE, PHILIP R & JEAN V	0001	103	3		000000			2	1060 ROOSEVELT AVE
LEE, PING HSIN & TRICIA EILEEN	0170	1013	17		000000	01551	01006	2	653 MABIE ST
LEE, RYAN & CHIU, WANWEN	0254	1503	4		000000	05517	00343	2	16 HARRISON ST
LEE, SANG J & SONSUK	0181	1107	6.01		000000	04504	00875	2	170 N PARK DR
LEE, WOO JA	0283	1603	7		000000	07810	00515	2	347 WEBSTER DR
LEE, FRANK & WINNIE	0153	1002	18		000000			2	509 CHARLES ST
LEE, JUNE	0003	104	4	C0007	000000	04872	00816	2	7 CANTERBURY LANE
LEE, ROHAN Y & KIM, YOON JIN	0108	804.01	33		000000	03731	01356	2	403 JAMES WOODS COURT
LEEMANS, MICHAEL F & TERESA J	0085	606	17		000000			2	735 TRENTON ST
LEHMANN IRR WEALTH REDUCTION TRUST	0261	1509	31		000000	05323	01806	2	153 CENTER ST
LEIBOWITZ, DEBRA M	0155	1004	12		000000	08491	00791	2	536 RYESIDE AVE
LEIBOWITZ, MARC & DEBRA M	0061	405	10		000000	00958	00316	2	334 LUHMANN DR
LEIZAN, LISSETTE & HERRERA, MARVIN	0060	404	11		000000	04000	01378	2	354 E WOODLAND RD
LEMBO, STEVEN R & LAURIE B	0126	822	2		000000	07832	00696	2	476 GRAPHIC BLVD
LENGE, JENNY	0093	704	7		000000	09501	00239	2	449 HOFFMAN AVE
LENNON, JOANNE & RICHARD	0101	711	24		000000			2	396 LUHMANN DR
LENNON, OWEN M & FOLDI, KATHERINE E	0282	1602	8		000000	01107	01922	2	329 WEBSTER DR
LENZ, WILLIAM L & ROBERTA V	0183	1108	7		000000			2	431 CENTRAL PARK DR
LEO, STEPHEN P & PAULA	0190	1114	10		000000	04460	01800	2	454 CHARLES ST
LEONARDI, RALPH & DONNA	0244	1405	21		000000			2	431 JAMES ST
LEONOVICH, JOHN & OKSANA	0312	1706	18		000000	02591	02197	2	106 SEMINOLE AVE
LEOPOLD, ERNA MARTHA	0198	1204	18		000000	00470	01073	2	291 MADISON AVE
LEPAGE, LYNN COLEMAN	0013	112	2		000000	08466	00457	2	136 CLINTON AVE
LESKO, JOSEPH W & CATHRIN A	0289	1606	24		000000	08487	00068	2	367 TRENSCH DR
LESTER, CHARLES SIDNEY	0065	407	11		000000	00475	01235	2	291 RIDGE ST
LETIZIA, JOHN C & JOAN V	0143	909	4		000000			2	599 RIVER RD
LEUCK, STEVEN P & TORRES, A M JTROS	0214	1213	16		000000	00775	00661	2	309 MYRTLE AVE
LEUFFGEN, ANDREW & KATHY	0101	711	26		000000			2	390 LUHMANN DR
LEVERONE, GARY P ETAL	0239	1402	27		000000	05502	00211	2	349 MAIN ST
LEVIE, DANIEL A & SHOSHANA I	0049	311	14		000000	04760	00237	2	226 RIDGE ST
LEVINE, DANIEL & KAYLA	0024	202	20		000000	05192	00749	2	367 VOMEL DR
LEVINE, JASON & KATHERINE	0134	904	16		000000	04564	00883	2	556 ASBURY ST
LEVINE, JONATHAN & KAYE, EMILY	0024	202	21		000000	05065	01319	2	1125 SHERIDAN ST
LEVY, MARK & CHERYL	0034	205	10		000000	04329	00679	2	1116 KORFITSEN RD
LEVY, SARAH TALIA & JOSHUA SIMON	0056	402	5		000000	03837	01242	2	294 LUHMANN DR
LEYVA, KAREN ISABEL	0085	606	16		000000	00936	02278	2	739 TRENTON ST
LI, PENG & YAO, WEI	0241	1403	3		000000	08978	00090	2	336 SHEA DR

TAXING DISTRICT NO. 38 NEW MILFORD

COUNTY NO. 02 BERGEN

NAME OF OWNER ADDITIONAL OWNERS	PAGE NO.	BLOCK NO.	LOT NO.	LOT QUALIF.	ACCOUNT NO.	DEED BOOK	DEED PAGE	CLASS	PROPERTY LOCATION
LIAN, DEZHI & DONG, LAN FANG	0247	1407	16		000000	02382	01758	2	334 MAIN ST
LIBANAN, DANIEL & LILIMAY	0117	812	3		000000	08631	00251	2	446 HENLEY AVE
LIBERMAN, AARON & SHERYL	0026	202	41		000000	04693	01384	2	1119 WARREN ST
LIBERMAN, GARY I	0002	104	1.02	C0006		08016	00909	2	6 WESTLEY LANE
LIBERMAN, JOSEPH DANIEL ETAL	0025	202	35		000000	05328	01953	2	1124 SHERIDAN ST
LIBLIT, ROBERTA L	0167	1012	2		000000	09500	00472	2	536 MABIE ST
LICENZIATO, RICHARD J	0319	1709	26		000000	01109	02256	2	595 CONCORD ST
LIEBERMAN, JOSHUA	0103	713	3		000000	00061	01122	2	950 S PLYMPTON ST
LIEBEZEIT, PETER	0306	1703	30		000000	00798	00001	2	491 ELIZABETH ST
LIGGIO, STEPHEN M & SUZANNE M	0289	1606	26		000000	08281	00801	2	363 TRENSCH DR
LIGHTENING REAL ESTATE LLC	0170	1013	9		000000	05375	01788	2	564 BOULEVARD
LIGNOS, JOHN & NANCY	0047	309	22		000000			2	241 WOODLAND RD
LIGUORI JR, STEVEN & SARA ETALS	0062	405	18		000000	05249	00186	2	281 GREVE DR
LIGUORI, MICHAEL & KIM	0296	1611	7		000000	07962	00134	2	338 TRENSCH DR
LIM, BETTY B S TRUSTEE, ET ALS	0124	819	9		000000	07780	00867	2	807 HOLLY ST
LIM, LINO R & MILAGROS A	0245	1406	2		000000	07784	00740	2	430 JAMES ST
LIM, SOUNG WOO & JENNA JUYOUNG	0004	104	4	C0020		04980	01632	2	20 CANTERBURY LANE
LIN, ALBERT & NG, YUK MEI	0093	704	12		000000	04025	01123	2	474 LUHMANN DR
LINARIS, TOM & KAY	0140	907	2		000000	08556	00657	4A	170 RIVER EDGE AVE
LIND, ELIZABETH & THEODORE	0009	104	14		000000	03915	01414	2	1092 ARLINGTON RD
LINDENAU, MICHELE	0158	1006	5		100000	08026	00956	2	420 ROSLYN AVE
LINDO, DENISE SIMONE ETALS	0240	1402	47		000000	04897	01834	2	177 BOULEVARD
LINTON, EDGAR & DIAZ, NELLY	0199	1204	28		000000	02894	00723	2	325 GROVE ST
LIOTTA, SUSAN & LIOTTA, MILLICENT	0224	1218	7		000000	09002	00069	2	419 MARION AVE
LIPATA, ARTHUR I & IDA	0035	205	22		000000	07928	00818	2	1105 ALLESSANDRINI
LIRANZO, ENRIQUE & JOSEPHINE	0303	1702	14		000000	03057	01531	2	515 JAMES ST
LIRANZO, ENRIQUE A	0109	804.01	38			04345	01118	2	396 JAMES WOODS COURT
LIRIANO, JONATHAN & RODRIGUEZ, ADRIENNA	0247	1407	21		000000	04003	01531	2	355 MILFORD AVE
LISCHICK, STEPHEN A & JANICE	0311	1705	36		000000	07886	00022	2	363 LACEY DR
LISKA, LAURA A	0294	1608	28		000000	00275	00627	2	95 BOULEVARD
LISOJO II, RICARDO & VIENI, EMILY M	0054	318	55		000000	05247	00377	2	971 RIVER RD
LISTER, PALMA & JOHN	0223	1217	21		000000	03173	00313	2	405 ROSLYN AVE
LITTLE, MYLES & LOPEZ, MARISA ANA	0132	903	17		000000	04192	00161	2	618 RIVER RD
LITTLE, DANIELLE	0120	815	10		000000	04766	00216	2	356 HOFFMAN AVE
LITTREAN, PATRICIA	0100	711	3		000000	02953	01969	2	489 HOFFMAN AVE
LIU, HONGYI & JENNY LEE	0091	701	4		000000	08122	00391	2	317 HOFFMAN AVE
LIU, JIM & CHEN, WENLAN	0252	1409	11		000000	04992	00783	2	385 MILFORD AVE
LIVAUDAIS, DEBORAH	0052	318	26		000000	02121	02046	2	992 PACIFIC ST
LIVORNESE, MICHAEL & CAROLINE	0240	1402	41		000000	02448	00247	2	185 CARLTON PL
LIWANAG, KARL J	0104	801	8		000000	00546	00787	2	319 HENLEY AVE
LIZA, CARMELA	0297	1611	21		000000	08432	00227	2	323 JORDAN RD
LIZA, VITO & LORENZA	0032	204	19		000000			2	1130 KORFITSEN RD
LJ 725 RIVER LLC	0086	607	2.01			00088	01086	4A	725 RIVER RD
LLOYD, BRIAN & MARY	0297	1611	18		000000			2	329 JORDAN RD
LLULL, LOUISE	0254	1503	8		000000			2	24 HARRISON ST
LOBELLO, CHRISTOPHER JOHN & EUNJIN L	0312	1706	15		000000	03908	01422	2	184 LICATA AVE
LOBITE, RICHELLE ANNE G & DOGARO, B TIE	0118	813	2		000000	03848	00903	2	472 HENLEY AVE
LOBUE JR, SALVATORE ETAL	0310	1705	33		000000	05508	01531	2	369 LACEY DR
LOCOVARE, THOMAS & SUZANNE	0052	318	25		000000			2	990 PACIFIC ST
LOGAN, WENDY & LAWRENCE	0029	202	81		000000	05042	01533	2	312 BIRCHWOOD RD
LOLIS, ALEX	0121	816	8		000000			2	378 HOFFMAN AVE
LOMBARDI, ANDREW & ANGELA	0043	307	2		000000	08845	00449	2	178 RIVER LANE
LOMOLINO, NICHOLAS & KIMBERLYN	0151	1001	7		000000	04253	01740	2	259 VOORHIS AVE
LONG, CHRISTOPHER V & CEPERO, JILLIANNE	0096	706	11		000000	03268	01685	2	57 BULGER AVE
LOONAM, JOSEPH & DANIELLE	0288	1606	21		000000	03420	00452	2	381 LEONARD DR
LOOSEM CONSULTANTS, INC. C/O ROSATO	0108	804.01	26			07247	00617	2	692 WILLIAM BLISS DRIVE
LOPES, JOSEPH R & MARIA	0202	1206	13		000000	07554	00387	2	308 MILFORD AVE
LOPEZ, ANITA MINDA T	0200	1205	13		000000			2	364 BOULEVARD
LOPEZ, ANTHONY	0194	1201	10			04599	00098	2	313 RIVER RD
LOPEZ, CELERINO G JR & ESPERANZA L	0180	1106	17		000000	08287	00087	2	457 E PARK DR
LOPEZ, LUIS D & MARISOL	0166	1011	6		000000	02672	02064	2	552 PLYMPTON ST
LOPEZ, MARCOS R	0019	117	11		000000	05291	01668	2	234 RAMBLER AVE
LOPEZ, MIGUEL	0185	1109	24		000000	04818	01731	15F	169 N PARK DR
LOPEZ, NOEL & CHRISTINA ELIZABETH	0212	1212	20		000000	04732	01645	2	295 BALDWIN AVE
LOPEZ, WILFREDO & NANCY	0078	602	3		000000	01566	01520	2	780 PRINCETON ST
LOPEZ, PEDRO A & MAFRAN-LOPEZ, ESTRELLA	0174	1101	2		000000	08374	00329	2	560 COLUMBIA ST
LOPONTE, TINA ALAIMO TRSTE	0203	1206	27		000000	05115	01999	2	312 NEUMAIER DR
LOPORTO, JOSEPH G & DANIELLE	0263	1510	4		000000	08812	00935	2	209 CENTER ST

TAXING DISTRICT NO. 38 NEW MILFORD

COUNTY NO. 02 BERGEN

NAME OF OWNER ADDITIONAL OWNERS	PAGE NO.	BLOCK NO.	LOT NO.	LOT QUALIF.	ACCOUNT NO.	DEED BOOK PAGE	CLASS	PROPERTY LOCATION
LORENZO 754, LLC	0075	501	7		000000	08525 00034	4A	754 RIVER RD
LOSCHIAVO, RUTH A	0167	1011	27		000000	07938 00318	2	543 PRINCETON ST
LOTTERSTEIN, STEVEN AARON & RACHEL E	0067	408	22			02956 00479	2	213 DAHLIA AVE
LOUIS, KA LING HING	0201	1205	23.02			07827 00461	2	329 WILLIAM ST
LOVERCHIO, ADRIENNE	0132	903	16.02			03463 00200	2	614 RIVER RD
LOW, CHING YUE SHERYN & WEISHAUS, A	0037	206	20		000000	01837 01964	2	1133 KORFITSEN RD
LOW, DONALD W & KERRY E	0228	1309	3		000000	07256 00972	4A	190 MAIN ST
LOWENSTEIN, DANIEL J	0290	1607	11		000000	02746 01830	2	364 TRENSCH DR
LOWENSTEIN, RICKEY E & AUDREY C	0173	1014	21		000000		2	409 HEGI DR
LOY, VIVIAN	0120	815	9		000000	09623 00029	2	362 HOFFMAN AVE
LOYACONO, JOHN & JESSICA	0317	1708	23		000000	04732 00054	2	620 FERMERY DR
LT L J FALLER POST 4290 VFW INC	0196	1203	17		000000		15F	267 MADISON AVE
LUANA681 LLC	0147	915	9		000000	01358 01239	4A	681 RIVER RD
LUCAS DUARTE, BEYQUE Y	0130	902	21		000000	05424 01313	2	119 HOLLAND AVE
LUCAS, BRAD STEVEN	0128	901	6		000000	08294 00644	2	588 COLUMBIA ST
LUCERNE-NEW MILFORD LLC	0185	1110	1		000000	09113 00380	4A	356-370 RIVER RD
LUCIANO, DOROTHY C/O HOLSWORTH, M	0008	104	6		000000		2	1061 ROOSEVELT AVE
LUCIANO, MICHAEL P & JENNIFER M	0280	1530	8		000000	03331 00092	2	160 BOULEVARD
LUCKY SINGH CONVENIENCE LLC NJ	0017	114	36		000000	03797 00536	4A	1150 RIVER RD
LUDWICKI, RICHARD & LINA	0175	1102	7		000000	00826 01857	2	539 COLUMBIA ST
LUGO, MANUEL & GANTUS, YENNY JTROS	0029	203	3		000000	03843 00172	2	350 VOMEL DR
LUKOSE, SIJUMON & LIGIMOL, JACOB	0260	1509	15		000000	04332 00130	2	164 GRAND ST
LUNA, CARLOS R & CRISTINA D	0287	1606	3		000000	01408 02199	2	344 WEBSTER DR
LUPO, MICHAEL A & CHERYL T	0235	1316	7		000000	08610 00626	2	276 BOULEVARD
LUZ, LYNETTE C & MACLANG, ROGELIO V	0068	409	14		000000	08936 00251	2	313 BERKSHIRE AVE
LYBACK, JAMES & DIANE	0222	1216	36		000000	09544 00429	2	415 RYESIDE AVE
LYNAM, CHRISTOPHER & MICHELE	0289	1606	25		000000	08035 00749	2	365 TRENSCH DR
LYNAM, JOHN F & VALERIE F	0098	709	5		000000	07635 00654	2	397 LUHMANN DR
LYULKIN, IGOR & LYUDMILA	0170	1013	7		000000		2	556 BOULEVARD
M & T BANK-ATTN CORP REAL ESTATE	0086	607	1		000000		4A	715 RIVER RD
MAATI, AHMED & TOLBA, MONA	0155	1004	4		000000	04757 01993	2	494 RYESIDE AVE
MABASA, ANGELO C & HELEN L	0278	1529	5			07897 00127	2	153 SUMMIT AVE
MAC AULAY, DOUGLAS T & SUSAN	0070	410	13		000000		2	1054 EVERGREEN CT
MACALINAO, LEANDRO & JUZET G	0101	711	20		000000	08595 00049	2	412 LUHMANN DR
MACALINAO, MARCOS & RIVERA, ROSARIO	0222	1217	9		000000	02693 00020	2	420 MADISON AVE
MACALUSO, THERESA A	0125	821	3			08218 00001	2	776 CYPRESS ST
MACARIO, LOUIS J & CHRISTINE	0301	1701	3		000000	09661 00465	2	484 JAMES ST
MACBAIN, OPHELIA	0299	1613	3		000000	02352 01703	2	336 LACEY DR
MACDONALD, MARIA	0078	601	15		000000	08129 00027	2	737 ASBURY ST
MACDONALD, SEAN & AMANDA	0306	1703	31		000000	01999 00101	2	485 ELIZABETH ST
MACHUCA NUNEZ, IDALIA M	0238	1402	15		000000	04487 01465	2	145 NO TERRACE PL
MACKAY, BRIAN KEVIN & MICHELLE	0049	311	8		000000	08562 00670	2	216 RIDGE ST
MACKAY, SEAN & WENDY LEHNERT	0120	815	7		000000	07905 00034	2	796 PLYMPTON ST
MACNISH, ROBERT & JEANNETTE	0160	1007	10		000000	07633 00552	2	473 MARION AVE
MADAMBA, ARTURO A & EULALIA J	0156	1004	21		000000		2	541 BOULEVARD
MADHOK, MANPREET SINGH ETAL	0213	1212	28		000000	04532 01012	2	249 BALDWIN AVE
MADHUR, SHIVAPRASAD & ANVEKAR, DEEPA	0062	405	19		000000	09552 00201	2	283 GREVE DR
MADSEN, BRUCE J & KATHLEEN E	0216	1214	21		000000	08654 00378	2	250 MCKINLEY AVE
MAGAT, PHILLIPE & KATHLEEN	0213	1212	25		000000	04396 01643	2	277 BALDWIN AVE
MAGGI, THOMAS J & PATRICIA	0219	1216	7		000000		2	417 KEHOE CT
MAGILL, JEFFREY & NICOLE	0198	1204	10		000000	09237 00385	2	336 WILLIAM ST
MAGRO, STEVEN & LAURIE M	0034	205	1		000000	07838 00357	2	1103 ALLESSANDRINI
MAGUIRE, CHRISTINE	0051	318	12			03913 01255	2	980 ANCHOR CT
MAHARAJ, ADESH & MARIAN	0243	1404	16		000000	07975 00062	2	225 SUTTON PL
MAHAYAGE, SOMACHAND & RAMANI C	0089	611	2		000000	01155 01223	2	776 LOCUST ST
MAHONEY, PATRICIA ETALS	0313	1706	25		000000	05018 00935	2	142 SEMINOLE AVE
MAIOCCHI, SUSAN L	0186	1111	18		000000		2	223 CEDAR RD
MAKOE, KIMBERLY A	0244	1405	18		000000	02866 02215	2	441 JAMES ST
MALAPIT, VIRGILIO R & JEREL J	0123	818	12		000000	02185 01864	2	785 BOULEVARD
MALATESTA, PETER J	0042	304	9		000000		2	195 RIVER LANE
MALDONADO, EFRAIN PADILLA ETAL	0088	610	3		000000	04850 01162	2	776 MAPLE ST
MALIG, MERVIN & MURPHY, MAUREEN	0247	1407	15		000000	09133 00491	2	332 MAIN ST
MALIK, AIZA	0004	104	4	C0021		05411 00720	2	21 CANTERBURY LANE
MALIK, DIANA TRSTE	0147	916	11		000000	04666 00639	2	221 HENLEY AVE
MALKI, NAEM & MAYA	0012	110	14		000000	02478 00286	2	1157 ROOSEVELT AVE
MALLANAO, RODOLFO & NYMPHA	0003	104	4	C0002		03666 01595	2	2 CANTERBURY LANE
MALLARI, ROBERTO & CAPULI, BERNARDITA	0042	304	13		000000	02923 02309	2	179 RIVER LANE
MALLET, VICTOR M & MARIA E	0252	1501	5		000000	07622 00604	2	15 HARRISON ST

TAXING DISTRICT NO. 38 NEW MILFORD

COUNTY NO. 02 BERGEN

NAME OF OWNER ADDITIONAL OWNERS	PAGE NO.	BLOCK NO.	LOT NO.	LOT QUALIF.	ACCOUNT NO.	DEED BOOK	DEED PAGE	CLASS	PROPERTY LOCATION
MALLOW,GEROLD M&CYNTHIA R TRUSTEES	0027	202	62			04574	01985	2	1100 JOHNSON CT
MALONE, TIMOTHY & AMY G	0211	1212	5		000000	08578	00712	2	266 MADISON AVE
MALONE,STEVEN&NARTADJIYEVA,NARGIZA	0214	1213	8		000000	02920	02035	2	270 BALDWIN AVE
MALONE,TAMMY P	0150	918	12		000000	04031	01128	2	269 HENLEY AVE
MALONEY, JOSEPH F & LORETTA T	0252	1409	10		000000	01373	01037	2	389 MILFORD AVE
MALVEDA, JANET R & NAPOLEON A JR	0131	902	31		000000	08931	00349	2	583 COLUMBIA ST
MAMEDYAROV, ZAUR & LARISA	0240	1402	48		000000	08181	00367	2	169 BOULEVARD
MAMMEN,CHEMPKASSERIL & ALEYAMMA	0050	311	17		000000			2	232 RIDGE ST
MANAHAN,JOSE M & MERTOLA,MARIA R	0028	202	69		000000	08766	00704	2	218 BIRCHWOOD RD
MANANDHAR, SHARAD & BIJAYA	0271	1521	6		000000	01362	01492	2	128 EAGLE AVE
MANANDHAR, SHARAD S & BIJAYA L	0066	408	8		000000	08331	00904	2	1040 CARNATION DR
MANANSALA,PAULETTE&BUSTOS,BERNARD S	0210	1211	38		000000	03498	01464	2	363 MADISON CT
MANCAO,HAYDEE	0173	1015	2		000000	04947	01407	2	414 HEGI DR
MANCINI, NICHOLAS R & THERESA A	0022	201	4		000000	07664	00629	2	260 BIRCHWOOD RD
MANDEL, MIRANDA	0286	1605	10		000000			2	338 WEBSTER DR
MANDELBAUM,MARC & ROSENBAUM, LISA R	0026	202	39		000000	02359	01219	2	347 VOMEL DR
MANDES, MARILYN	0081	603	18		000000	08081	00965	2	731 BERKLEY ST
MANENTE,MAURO & MELISSA	0296	1610	12		000000	03548	00138	2	313 JORDAN RD
MANFRED, RAY P	0223	1217	25		000000	00908	00077	2	415 MONROE AVE
MANI, LILIA & EGAN, ROBERT	0199	1204	24		000000	09204	00468	2	353 GROVE ST
MANIAGO, EDWIN LEE B & PAULINE D	0283	1603	14		000000	08653	00320	2	361 WEBSTER DR
MANIAGO, ELEAZAR B & LYDIA D	0282	1602	6		000000	08694	00883	2	325 WEBSTER DR
MANIAGO, ELMER B & STELLA K	0287	1605	22		000000	08656	00175	2	55 PRELL LANE
MANLAPAZ, PHILIP & GRACE	0148	917	1		000000	03781	00140	2	260 MONMOUTH AVE
MANN, DOUGLAS & RENEE	0023	202	4.02			04057	01292	2	1096 BOULEVARD
MAQSUD, SULEMAN	0114	809	1		000000	02252	01695	2	715 BOULEVARD
MARA, STEVEN & PRISCILA T	0016	114	21		000000	07866	00146	2	1151 ROSSE AVE
MARADA, LEROY & JOYCE	0031	204	3		000000			2	1102 ALLESSANDRINI
MARANTE, KATHRYN A & JOSEPH J	0044	308	2		000000	07654	00278	15F	198 RIVER LANE
MARCELLA, ANNA LEE S	0124	820	4		000000	01942	02393	2	774 CHESTNUT ST
MARCHELLO, VINCENT TRSTE	0134	904	23		000000	04594	01158	2	644 ASBURY ST
MARCIANO, WILLIAM D & OGGIONI, L	0145	911	5		000000			2	636 STOCKTON ST
MARCON, DANIEL C & PINEDA,NELLA	0078	602	5		000000	08351	00272	2	796 PRINCETON ST
MARDEKIAN, IKE & MARY A	0103	714	4		000000	07824	00789	2	313 E WOODLAND RD
MARFO,SIGRID	0270	1520	11.02		000000	04864	01390	2	121 PROSPECT AVE
MARIANO, CRISPIN S & LENOR B	0206	1209	2		000000			2	398 MILFORD AVE
MARINO, CRYSTAL	0019	117	10		000000	04745	00168	2	228 ASTER CT
MARINO, MARIE	0012	110	15		000000	09479	00169	2	1147 ROOSEVELT AVE
MARINO,JOHN J	0249	1407	48			04939	00581	2	321 KASTLER CT
MARION, PETER F & PRISCILLA	0259	1509	2		000000			2	100 GRAND ST
MARJ PROPERTIES LLC	0067	408	11		000000	05431	01538	2	1052 CARNATION DR
MARKANO,ALICE HELEN	0207	1209	11		000000			1	LAKE ST
MARKOSE, MANJU	0011	109	3		000000	01116	02120	2	1106 ROOSEVELT AVE
MARMOLEJOS, WINSTON & ANNERIS	0162	1009	8		000000	08170	00717	2	544 WINDSOR CT
MAROGI, RIMA	0098	709	9		000000	02980	01010	2	466 STATE RD
MAROTTA,MARK J & GERALDINE M JTROS	0301	1614	19		000000	00692	00571	2	352 LACEY DR
MARQUEZ, ROBERT S	0055	401	12		000000	08478	00438	2	247 RIDGE ST
MARRERO, DAMIAN & HELEN	0206	1208	7		000000	08535	00900	2	304 LAKE ST
MARRERO, DAMIAN & HELEN	0206	1208	8		000000	08535	00900	1	LAKE ST
MARRERO,FRANCISCO & YOVANOVIC,KAREN	0158	1006	2		000000	02823	02444	2	398 ROSLYN AVE
MARROQUIN,CARLOS & RIVERA,TAHISHA	0134	904	20		000000	00443	01841	2	634 ASBURY ST
MARSCOVETRA, JR JOSEPH V & DORIS	0095	706	7		000000			2	451 LUHMANN DR
MARSH,CLIFFORD & ANGELA	0238	1402	13			08792	00190	2	149 NO TERRACE PL
MARSHALL, PETER	0041	304	4		000000	00564	01606	2	198 TROTTA DR
MARTE, JANELYN RIVERA	0289	1606	33		000000	04854	00043	2	349 TRENSCH DR
MARTE, MARIA	0240	1402	43		000000	08676	00735	2	198 CARLTON PL
MARTENS, FREDDY D & LUCRETIA	0311	1706	1		000000			2	191 CONCORD ST
MARTENSEN, DIRK & MARGARET	0186	1111	12		000000			2	514 CHARLES ST
MARTILLO, XAVIER V & MARIETA	0104	801	1		000000	08203	00939	2	332 MONMOUTH AVE
MARTILLO,CHRISTIAN A &TORRES,SANDRA	0112	806	14		000000	09633	00432	2	729 PRINCETON ST
MARTIN, BERNADETTE	0176	1102	12		000000	05341	00141	2	144 S PARK DR
MARTIN, SEAN-MARTIN & RICHTER,SUSAN	0280	1530	2		000000	05263	00556	2	268 FULTON ST
MARTIN, STEVEN M & PATRICIA M	0199	1204	21		000000	07975	00584	2	365 GROVE ST
MARTIN, WILLIAM F	0021	119	19		000000	09084	00227	2	1115 RIVER RD
MARTIN,THOMAS C & CATHERINE M	0280	1530	3		000000			2	274 FULTON ST
MARTINELLI, PAUL CAESAR	0245	1406	4			04350	01282	2	438 JAMES ST
MARTINEZ-LEE, MARIA ETAL	0159	1006	16		000000	05378	00871	2	364 STUART PL
MARTINEZ, ALEJANDRO	0108	804.01	21			08994	00116	2	682 WILLIAM BLISS DRIVE

TAXING DISTRICT NO. 38 NEW MILFORD

COUNTY NO. 02 BERGEN

NAME OF OWNER ADDITIONAL OWNERS	PAGE NO.	BLOCK NO.	LOT NO.	LOT QUALIF.	ACCOUNT NO.	DEED BOOK	DEED PAGE	CLASS	PROPERTY LOCATION
MARTINEZ, ANDRES & ROSEMARY	0011	109	7		000000	09570	00203	2	1105 LYNWOOD AVE
MARTINEZ, CARLOS	0181	1107	4.01			05275	00834	2	443 W PARK DR
MARTINEZ, CRISTIAN & LUZ	0264	1513	6		000000	08180	00675	2	263 CENTER ST
MARTINEZ, GONZALO & HAYDEE	0098	709	3		000000			2	463 CAPITOL RD
MARTINEZ, HAROLD & LYNN C	0199	1204	25		000000	09093	00065	2	345 GROVE ST
MARTINEZ, JAIRO	0256	1505	6		000000	01538	01124	2	72 PROSPECT AVE
MARTINEZ, RODRIGO L	0121	816	4		000000	08488	00907	2	778 MABIE ST
MARTINEZ, ROMAN HAIRO ROSA & ROSA, R	0046	309	4		000000	03022	00522	2	206 REICHELTD RD
MARTINEZ, SERGIO & ELENCE, TANYALOUISE	0286	1605	12		000000	03504	00241	2	337 TRENSCH DR
MARTINI, KEVIN	0229	1310	8		000000	08080	00294	2	254 PROSPECT AVE
MARTINO, RICHARD J & KAREN A	0165	1010	19		000000			2	565 DUKE RD
MARTORELLI, ARTHUR & LORRAINE	0113	807	12		000000	07692	00724	2	743 PLYMPTON ST
MASALSKI, KRZYSZTOF & EMILIA	0163	1009	19		000000	02708	02385	2	572 DUKE RD
MASON, MICHAEL E	0095	705	16		000000	02406	01525	2	343 E WOODLAND RD
MASSEY, KEVIN T & DEBRA P	0011	110	2		000000	08830	00592	2	1099 ARLINGTON RD
MASSIMO, JR FRANK N & AMY I	0238	1402	24		000000	08152	00583	2	222 SUTTON PL
MASSOUD, VICTOR	0297	1611	9		000000			2	122 HIRSCHFELD PL
MASTRICOVA, JAMES F	0086	607	6		000000	01496	00619	2	753 RIVER RD
MASTROPIERRO, JR DAMIANO & CANDACE	0306	1703	25		000000	08238	00508	2	527 ELIZABETH ST
MASTROTTO, MARIANO & DEBORAH	0125	821	4		000000			2	780 CYPRESS ST
MASUICCA, NATHAN & KARISSA	0130	902	17		000000	03348	02355	2	147 HOLLAND AVE
MATEO, JOSE R & FERNANDEZ, F TIC	0118	813	3		000000	02981	00449	2	484 HENLEY AVE
MATEOSIAN, HAYDEE	0139	906	4			02086	00538	2	624 COLUMBIA ST
MATERIA, MICHAEL & ELAINE P	0316	1708	13		000000	07662	00486	2	609 MCCARTHY DR
MATEYKA, DANIEL E & ELLEN L	0274	1525	2		000000			15F	164 FULTON ST
MATHAI, MATHEW P & MATHEW, SOSAMMA	0313	1707	5		000000	01444	02374	2	627 CONCORD ST
MATHAI, SAMUEL & SOSAMMA	0176	1102	16.03			07801	00262	2	466 ALBERT PL
MATHEW, ANOOP B & MERIN T	0110	805	10		000000	02957	01581	2	461 HENLEY AVE
MATHEW, BOBBY S & ANILA	0002	104	1.02	C0005		09616	00370	2	5 WESTLEY LANE
MATHEW, DIPU KURIAN & BINCY	0307	1704	1		000000	02157	00249	2	367 SHEA DR
MATHEW, JAMES P & JULIE J	0093	704	10		000000	00818	01164	2	818 CHESTNUT ST
MATHEW, SHAJI & SELVI	0293	1608	23					2	313 SHEA DR
MATHEW, SHIBU & MINU	0280	1530	10.05			08304	00075	2	165 EAGLE AVE
MATHEW, SUSAMMA	0035	206	5.02		000000			1	KORFITSEN RD
MATHEW, VARUGHESE & GINU S	0219	1216	10		000000	08628	00972	2	405 KEHOE CT
MATIAS, RAFAELINA	0245	1406	5		000000	03541	00408	2	444 JAMES ST
MATOS, GRACE LEE	0317	1709	3		000000	03802	00414	2	631 FERMERY DR
MATOS, ANULFO & MAURA	0304	1703	6		000000	07955	00337	2	352 SHEA DR
MATTHEWS, PATRICK & LENGE, CAMILLE	0145	911	9		000000			2	253 MONMOUTH AVE
MATUTE CAVIELES, MARVIN J & MATUTE, D	0089	611	8		000000	02545	00449	2	775 RIVER RD
MAURER, KERRI-LYNN	0294	1609	2		000000	02365	02007	2	306 TRENSCH DR
MAURICE, FLORENCE	0162	1009	15		000000			2	544 DUKE RD
MAURO, JOHN F & LUZVIMINDA	0109	804.01	36			08481	00207	2	409 JAMES WOODS COURT
MAYAYIL, B M, SHINIMOL B & ALEX, S	0071	410	28		000000	04310	01635	2	1045 CARNATION DR
MAYE, DANIEL & CAROL	0314	1707	19		000000	09645	00242	2	616 MCCARTHY DR
MAYISOGLU, LISA	0114	808	17		000000	07816	00793	2	721 MABIE ST
MAYISOGLU, NORAYR	0082	604	9		000000	07667	00200	2	805 BERKLEY ST
MAYNES, ARTHUR J & IRENE C	0187	1112	4		000000			2	485 RIVER RD
MAZZATENTA, DANIEL	0310	1705	25		000000	01137	00960	2	126 CONCORD ST
MAZZO, JOHN A & GHICHLIAN, ROSINE JTROS	0269	1519	7		000000	04436	01335	2	130 PROSPECT AVE
MBOCK, BERNARD F ETAL	0077	601	7		000000	05093	01193	2	315 GRAPHIC BLVD
MC AVENEY, EDWARD & KIRSTEN	0287	1606	6		000000	08461	00991	2	50 DIETZ CT
MC CANN, STEPHAN A & KATHLEEN	0250	1408	4		000000	08186	00758	2	384 KNIERIM PL
MC CARTEN, JAMES & GRACE	0301	1614	12		000000			2	361 SHEA DR
MC CAUL, NOEL M & GERALDINE	0188	1112	17		000000			2	221 VOORHIS AVE
MC CLASKEY, RONALD W & ALYSSA E	0295	1610	4		000000	01446	01566	2	318 TRENSCH DR
MC CLINTOCK, LESLY & MEYER, NANCY	0106	803	4		000000	02254	00443	2	674 BOULEVARD
MC ELROY, MARTIN & MARY	0062	405	26		000000	09609	00300	2	297 GREVE DR
MC ENTÉE, MICHAEL	0068	409	3		000000	09543	00072	2	248 RIDGE ST
MC EWAN, JOHN	0022	201	2		000000	08059	00439	2	250 BIRCHWOOD RD
MC EWAN, JOSEPHINE	0039	301	8		000000	01773	01926	2	184 TROTITA DR
MC FADDEN, IRMA & MICHAEL	0302	1701	11		000000	08761	00886	2	520 JAMES ST
MC GILL, DARIUS D & REYES, GLORIA JTROS	0081	604	6		000000	00484	00365	2	800 ASBURY ST
MC GOUGH, DYPNNA	0240	1402	39		000000	09366	00402	2	193 CARLTON PL
MC GOUGH, JOSEPH & KATHLEEN	0133	904	11		000000	07793	00459	2	236 CEDAR RD
MC GOWAN, RUSSEL & ANNE	0301	1701	4		000000			2	488 JAMES ST
MC GRATH, TIMOTHY	0271	1521	4					2	116 EAGLE AVE
MC KAY, NANCY L	0272	1522	9		000000			2	138 BOULEVARD

TAXING DISTRICT NO. 38 NEW MILFORD

COUNTY NO. 02 BERGEN

NAME OF OWNER ADDITIONAL OWNERS	PAGE NO.	BLOCK NO.	LOT NO.	LOT QUALIF.	ACCOUNT NO.	DEED BOOK PAGE	CLASS	PROPERTY LOCATION
MC KEON, BARBARA A	0063	406	7		000000		2	260 GREVE DR
MC KEON, SEAN & ELIZABETH	0117	812	6		000000	09451 00179	2	740 CYPRESS ST
MC MACKIN, TERENCE J & LORRAINE	0222	1217	3		000000		2	400 MADISON AVE
MC MANUS, DONNA & ALVAREZ, DONALD J	0158	1005	15		000000	07668 00140	2	497 RYESIDE AVE
MC NABB, ELIZABETH A	0316	1708	18		000000		2	608 FERMERY DR
MC NICHOLAS, BERNARD P & MARY R	0038	301	7		000000		2	182 TROTTA DR
MC NULTY, III, JOSEPH & EILEEN A	0150	918	10		000000		2	277 HENLEY AVE
MC SHERRY, RAYMOND J & ARLENE	0096	707	9		000000		2	458 SENATE RD
MC SWEENEY, WILLIAM & JUDITH	0092	704	3		000000	08199 00599	2	421 HOFFMAN AVE
MCARTHUR, ANITA & MCARTHUR, ASIM	0089	611	6		000000	00013 01585	2	787 RIVER RD
MCCABE, CAROLINE M	0147	916	4		000000	00129 02399	2	680 STOCKTON ST
MCCAFFREY, JOSEPH & ASHLEIGH	0202	1206	16		000000	03043 00819	2	320 MILFORD AVE
MCCARTEN, JOSEPH&BELTHOFF,KAITLIN	0254	1503	3		000000	02004 01705	2	14 HARRISON ST
MCCARTEN, STEPHEN & SUSANA	0019	117	7		000000	08194 00212	2	249 BIRCHWOOD RD
MCCARTHY, MICHAEL J	0169	1013	2		000000	05117 01957	2	536 BOULEVARD
MCCARTNEY, THOMAS J & MARIA C	0034	205	7		000000	07892 00839	2	1110 KORFITSEN RD
MCCORMACK, JOHN M	0204	1206	39		000000	01142 02285	2	333 BOULEVARD
MCGOULDRIK, ANDREW J & KIMBERLY A	0209	1211	24		000000	01262 02405	2	56 MONROE AVE
MCGOUGH, DAVID G & KELLY A	0261	1509	27		000000	08023 00665	2	171 CENTER ST
MCGOVERN, PHILIP & JUNE TIE	0239	1402	34		000000	00570 00880	2	206 TERRACE PL
MCGRATH, JOAN	0317	1708	27			00844 01936	2	628 FERMERY DR
MCGRATH, MARION R	0307	1704	7		000000	08131 00021	2	376 LACEY DR
MCGUFFOG, JOHN & JOAN	0069	410	7		000000	08178 00738	2	312 BERKSHIRE AVE
MCGUIRE, DAVID & KENDRA	0246	1406	15		000000	00203 00799	2	203 HIRSCHFELD PL
MCINTYRE, ELLEN & PATRICK G	0166	1011	13		000000	08197 00897	2	650 PLYMPTON ST
MCKENNA, GREGORY A & NANCY	0060	404	17		000000	08413 00665	2	347 LUHMANN DR
MCKEON, WILLIAM J & LOWE, MARTHA R	0284	1603	21		000000	08131 00764	2	42 CONCORD ST
MCLAUGHLIN, KATHRYN L&CHARLES A 3RD	0259	1509	4		000000	03243 00713	2	108 GRAND ST
MC MULLEN, MATTHEW & MALACHY A	0303	1702	12		000000	03545 00521	2	186 CONCORD ST
MCNAUGHTON, JACK & DONA	0082	604	14			08020 00475	2	779 BERKLEY ST
MCNEELY, BRIAN J	0172	1014	15		000000	03470 01553	2	421 HEGI DR
MCNIEFF IRREVOCABLE TRUST	0028	202	73		000000	09515 00161	2	284 BIRCHWOOD RD
MCPARTLAND, DENNIS	0246	1407	10		000000	01219 00871	2	262 STEVENS CT
MCQUADE, ROBERT & VALERIE	0308	1704	16		000000	04710 00745	2	373 SHEA DR
MCWHIRR, MATTHEW S & SHERYL A	0157	1005	7		000000	03988 01409	2	512 KNOLL RD
MEADE, MANUEL	0110	805	6			08237 00018	2	431 CYPRESS CT
MEDEIROS, GERSON M & NICHOLE P	0082	604	16		000000	08440 00550	2	274 GRAPHIC BLVD
MEDINA, JORDYN & ORLANDA	0117	811	11		000000	03291 01157	2	741 CHERRY ST
MEDINA, LUCIA	0256	1505	9		000000	02986 01602	2	64 PROSPECT AVE
MEEHAN, ESTATE OF CHARLES E	0276	1526	4		000000		2	181 LENOX AVE
MEEHAN, FREDERICK A&MEEHAN, MICHAEL	0243	1405	6		000000	08892 00205	2	454 ELIZABETH ST
MEGNA, PAUL A & MARTHA J	0107	804	10		000000		2	416 MONMOUTH AVE
MEHTA, KARUN & ANJU MALIK	0175	1101	9		000000	04777 01399	2	532 COLUMBIA ST
MEHTA, SUNIL R & PRITI S	0067	408	17			07788 00628	2	203 DAHLIA AVE
MEITERMAN, PAUL	0196	1203	10		000000	05114 00689	2	336 GROVE ST
MEJIA, RAMONA & ALLEN K	0098	708	12		000000	02799 01794	2	470 CAPITOL RD
MEKHSIAN, HRANT & ALICE	0292	1608	1		000000		2	81 BOULEVARD
MEKHSIAN, SEVAG & WONG, STEPHANIE TROS	0318	1709	18		000000	04322 01153	2	601 FERMERY DR
MELADZE, GEORGE&LARISA	0257	1506	2		000000	04703 00864	2	50 SUMMIT AVE
MELLENDEZ, RICARDO	0202	1206	14		000000	09225 00247	2	312 MILFORD AVE
MELLENDEZ, ERIKA & CARBAJAL, HERMES N	0186	1111	16		000000	04097 00304	2	233 CEDAR RD
MELIKIAN, EDWARD & VANA	0219	1216	8		000000		2	413 KEHOE CT
MELKI, JOHAN & SEVIM	0094	705	11		000000	02048 01336	2	387 CONGRESS ST
MELLANBY, STEVEN & MARJORIE F	0061	405	4		000000		2	354 LUHMANN DR
MELO, HUGO F & ROSA M ALBA DE	0109	804.02	3			02646 02208	2	679 WILLIAM BLISS DRIVE
MELVILLE, DANTE L	0169	1012	27		000000	02813 01470	2	539 PLYMPTON ST
MEMOLI, ALISSA	0233	1313	14		000000	09241 00093	2	251 EAGLE AVE
MEMOLI, DOMINICK & KATHLEEN	0269	1519	4		000000		2	116 PROSPECT AVE
MENDEZ, JOSE M & JIMINIAN, YOSSELIN	0230	1311	6		000000	08290 00014	2	240 SUMMIT AVE
MENDOZA, ROSANNA MARIE C ETAL	0122	817	7		000000	05333 00223	2	800 BOULEVARD
MENESES, DERICK V & PRISCILLA L	0217	1215	1		000000	08129 00168	2	409 BOULEVARD
MENESES, PHILLIP & PATRICIA	0090	612	8		000000	02178 02422	2	216 LINDEN PL
MENG, HONG & JIA, JUNJIE JTROS	0007	104	4			04350 01813	2	60 CANTERBURY LANE
MENNETTI, DAVID R & QIANA	0256	1505	11		000000	02420 01572	2	69 RIVER RD
MENNONA, RICHARD T & DIANE M	0213	1212	26		000000	08495 00332	2	257 BALDWIN AVE
MENTI, SCOTT	0017	115	2		000000	08640 00165	2	185 CLINTON AVE
MERCADO, CHRISTIAN P	0262	1509	35			04721 00912	2	133 CENTER ST UNIT D4
MERCEDES, LUZ	0149	917	14		000000	05067 00820	2	687 STOCKTON ST

TAXING DISTRICT NO. 38 NEW MILFORD

COUNTY NO. 02 BERGEN

NAME OF OWNER ADDITIONAL OWNERS	PAGE NO.	BLOCK NO.	LOT NO.	LOT QUALIF.	ACCOUNT NO.	DEED BOOK	DEED PAGE	CLASS	PROPERTY LOCATION
MERCHAND, FRANCISCO & DARLENE	0232	1312	9		000000	00190	00093	2	256 EAGLE AVE
MERHIGE, CHARLES & SUSAN	0248	1407	41		000000	07756	00700	2	294 KASTLER CT
MEROLA, FLORENCE F	0254	1503	12		000000			2	143 GRAND ST
MESSA, HAROL M	0273	1524	7		000000	04196	01354	2	144 WASHINGTON AVE
METLIS, BENJAMIN & JESSICA ANN	0137	905	12		000000	03751	00960	2	640 PRINCETON ST
METWALLI, GAMIL M	0256	1505	3		000000	08197	00049	2	56 PROSPECT AVE
MEYERS, STEVEN J & SUSAN M	0033	204	36		000000	00776	01693	2	1105 BOULEVARD
MEZZINA, ONOFRIO & BARBARA	0281	1601	8		000000	08639	00237	2	40 PRELL LANE
MICELI, CHARLES	0300	1613	17		000000	07806	00286	2	333 SHEA DR
MICHAEL, KOSTAS D & SULTANA	0112	807	9		000000	08641	00493	2	355 GRAPHIC BLVD
MICHELET, MARC & MARINA	0214	1213	20		000000	02431	00031	2	293 MYRTLE AVE
MICHELS, EST OF D A C/O MICHELS, W D	0218	1215	12					2	450 RYESIDE AVE
MICKE, EVELYN	0294	1609	1		000000	08405	00396	2	305 LACEY DR
MIGLIACCIO, FRANK	0036	206	5.03		000000			1	KORFITSEN RD
MIGOYA, EDUARDO & PATRICIA	0220	1216	17		000000	04672	00245	2	380 ROSLYN AVE
MIHALIK, PETER J	0111	805	15		000000	08097	00907	2	433 CYPRESS CT
MIKUCKI, JAMES E & CAROLYN	0150	919	2		000000			2	312 MONMOUTH AVE
MILES, JOAN C	0163	1009	24		000000	08148	00621	2	551 DUKE CT
MILETTA, JEFFREY & GLORIA	0126	822	1		000000	07950	00580	2	470 GRAPHIC BLVD
MILFORD ARMS, INC	0209	1211	20					4C	425 MADISON AVE
MILFORD ATHLETIC ASSOC	0272	1522	7		000000			4A	126 BOULEVARD
MILFORD ATHLETIC ASSOC	0272	1522	8					4A	BOULEVARD
MILLER, DAVID P & MAUREEN E	0311	1706	5		000000	02411	00672	2	550 ELIZABETH ST
MILLER, HARRIS & TARA B	0291	1607	19		000000	01548	02311	2	361 LEONARD DR
MILLER, III, EDWARD F & CAROL ANNE	0308	1704	12		000000			2	140 CONCORD ST
MILLER, JUDITH A	0196	1203	15		000000			2	360 GROVE ST
MILLER, RICHARD M & KATHLEEN A	0111	806	8		000000	07683	00838	2	746 PLYMPTON ST
MILLER, STEPHANIE	0168	1012	13		000000	03106	00220	2	654 MABIE ST
MILLER, MARY GERALDINE	0243	1405	1		000000			2	430 ELIZABETH ST
MILLER, SHERI	0057	402	18		000000	04988	00992	2	267 GREVE DR
MILLIGAN, LARRY A & MARY ANN	0210	1211	30		000000			2	407 MADISON AVE
MILLO, BARBARA	0039	301	15.02			05231	01792	2	992 OXFORD LANE
MILLS, CAROL	0239	1402	28		000000	09444	00430	2	345 MAIN ST
MILNE, GEORGE D & MICHAELA C	0210	1211	34		000000			2	367 MADISON AVE
MIN, JUNG AH	0077	601	8		000000	02638	00476	2	309 GRAPHIC BLVD
MINARDI, EMANUELE R & EVE A	0316	1708	12			07184	00677	2	611 MCCARTHY DR
MINAYA, FELIX	0150	918	15		000000	00116	01456	2	689 BERKLEY ST
MINERVINI, FRANK & VANDERMARK, CHER	0303	1702	13.02					2	525 JAMES ST
MINKO, JOHN A & DARLENE L	0160	1007	11		000000	07932	00223	2	477 MARION AVE
MINTZ, BARBARA E & STEVEN J	0119	814	4		000000	04709	00078	2	478 ARBOR PL
MIRANDA, ESTATE OF CATHERINE M	0043	307	9		000000			2	1026 ARLINGTON RD
MIRZA, MARY	0092	702	6		000000			2	393 HOFFMAN AVE
MISILMERI, JOSEPH	0188	1113	3		000000	01435	01410	2	469 RIVER RD
MISSKERG, VIVA JAN	0202	1206	10		000000	07902	00743	2	321 CON CORS PL
MISTRY, MANISH B & HEMA	0257	1505	13		000000	03433	01103	2	61 RIVER RD
MISTRY, PRINCE	0105	802	11		000000	01059	01285	2	679 PLYMPTON ST
MITCHELL RICHARD & NANCY A	0270	1520	2		000000			2	226 CENTER ST
MITCHELL, CAROLINE	0165	1010	22		000000			2	577 DUKE RD
MITCHELL, ROBERT & ADELINA GARABET-	0122	818	2		000000	02978	00001	2	396 GRAPHIC BLVD
MITTENZWEI HOLDINGS LLC	0021	119	14		000000	00975	01393	4A	1151 RIVER RD
MOAT, ROBERT J & DOREEN A	0099	710	11		000000	07323	00297	2	384 CONGRESS ST
MOCERI, KAITLYN A & FRANK R	0222	1216	35		000000	03186	01398	2	419 RYESIDE AVE
MOERDLER, ERIC & YAFFA	0023	202	3		000000	03239	00091	2	366 FLORAL CT
MOHAMED, WALLA	0125	820	9		000000	02748	00494	2	807 CHERRY ST
MOHAMED, WALLA A	0123	819	5		000000	05210	00610	2	784 CHERRY ST
MOHAN, SHYAM & PILLAI, MEGHA LAKSHMI TE	0277	1527	5		000000	04152	01639	2	154 PROSPECT AVE
MOHR, DOUGLAS & MELISSA	0287	1606	1		000000	02512	01945	2	340 WEBSTER DR
MOIKET II, TIMOTHY & SHERRY L	0279	1529	13		000000	04217	01746	2	195 SUMMIT AVE
MOJICA, JENNIFER & ALBERTO D	0111	806	2		000000	00314	01419	2	320 HENLEY AVE
MOLINA, IVIS	0260	1509	9		000000	05372	01704	15F	128 GRAND ST
MOLINA, VERONICA A	0187	1112	5		000000	05007	00469	2	210 BERGEN AVE
MOLINARO, RICHARD	0005	104	4	C0032		02911	00464	2	32 CANTERBURY LANE
MOLKENBUR, WILLIAM M & SUSAN	0212	1212	13		000000	07716	00640	2	304 MADISON AVE
MOLLINEDO, VICTORIA ETAL	0304	1702	21		000000	05411	01221	2	485 JAMES ST
MON, GRACIA T	0089	612	1		000000	07899	00833	2	270 LINDEN PL
MONAHAN, JAMES A & GAYLE	0131	903	4		000000			2	154 HOLLAND AVE
MONAHAN, WILLIAM & BARBARA	0281	1601	5		000000	08132	00481	2	299 WEBSTER DR
MONICA J POVEROMO REV LIVING TRST	0173	1014	23		000000	04137	00984	2	405 MONMOUTH AVE

TAXING DISTRICT NO. 38 NEW MILFORD

COUNTY NO. 02 BERGEN

NAME OF OWNER ADDITIONAL OWNERS	PAGE NO.	BLOCK NO.	LOT NO.	LOT QUALIF.	ACCOUNT NO.	DEED BOOK	DEED PAGE	CLASS	PROPERTY LOCATION
MONROY, HAMLET & VERONICA	0202	1206	11		000000	08231	00659	2	317 CON CORS PL
MONROY, TYLER HAMLET ETAL	0246	1407	8		000000	04794	00446	2	258 STEVENS CT
MONSERRAT, MARGARITA & ROLANDO	0061	405	9		000000	08010	00716	2	338 LUHMANN DR
MONTALBANO, MICHAEL J & BETTY ANN	0251	1409	5		000000			2	402 PLEASANT AVE
MONTECUOLLO, LORRAINE M	0014	112	10		000000			2	1145 LYNWOOD AVE
MONTEMAR, LILIBETH & ROMULO	0153	1003	3		000000	08395	00581	2	494 BOULEVARD
MONTI, RONALD J & CAROLE A	0056	401	23		000000			2	989 PACIFIC ST
MOON, HONG JU & CHICA, BRENDA IVETTE	0186	1111	5		000000	04038	01271	2	212 VOORHIS AVE
MOORE, KATHARINE M & JEFFERY D	0050	318	4		000000	01360	02081	2	208 WOODLAND RD
MOORE, KENDRA KENICE	0103	714	2		000000	02587	02101	2	960 BOULEVARD
MOQUETE, ELSA C & DEMOQUETE, MARIA	0272	1522	2		000000	02083	00778	2	266 CENTER ST
MORA, HELEN V	0264	1514	3			09514	00471	2	108 CALIFORNIA AVE
MORADA, ARMINDA (JAOCHICO)	0129	902	5		000000	05156	01569	2	142 CEDAR RD
MORALES, ALLAN Y & LOUISE S	0201	1205	20		000000	07856	00274	2	345 WILLIAM ST
MORALES, CARLOS & JENNIFER DURKAN	0018	115	8		000000	02425	01232	2	190 HUGUENOT DR
MORALES, JUAN CARLOS & CELICA	0282	1603	1		000000	09370	00120	2	37 HIRSCHFELD PL
MORAN, LINDA	0060	404	16		000000	04669	01048	2	349 LUHMANN DR
MORAN, MICHAEL G & EVE CATHERINE	0301	1614	18		000000	08095	00748	2	349 SHEA DR
MORAN, ROBERT J & MARY ELLEN	0118	812	10		000000			2	745 CHESTNUT ST
MORAN, THOMAS J & ELAINE	0318	1709	15		000000			2	607 FERMERY DR
MORFE, DAVID & ANNETTE TRSTES	0193	1118	3		000000	05087	01652	2	331 RIVER RD
MORGAN, JAMES A & LAURA J	0224	1218	9		000000	08639	00030	2	409 MARION AVE
MORGAN, MICHAEL & MAURILYN	0162	1009	6		000000	02008	00126	2	531 WINDSOR RD
MORGAN, WILLIAM J & JANET M	0101	711	27		000000	08149	00544	2	386 LUHMANN DR
MORGESE, JOSEPH A & JOAN	0024	202	26		000000			2	1115 SHERIDAN ST
MORIARTY, CHERYLYN	0079	602	16		000000	05383	00210	2	300 GRAPHIC BLVD
MORIARTY, FRANK E	0204	1206	38		000000	08685	00188	2	337 BOULEVARD
MORIARTY, MARIE	0261	1509	23		000000	07819	00277	2	187 CENTER ST
MORIE, RAYMOND & ROSEMARIE	0068	409	2		000000	00000	00000	2	246 RIDGE ST
MORMINO, PATRICK J & SUZANNE A	0258	1507	11		000000			2	69 SUMMIT AVE
MORONEY, JOHN F	0173	1015	1		000000	08791	00680	2	408 HEGI DR
MORONEY, MICHAEL WILLIAM	0174	1015	9		000000	08493	00455	2	425 MONMOUTH AVE
MORONTA, EMILY G	0210	1211	41		000000	04665	01710	2	364 MADISON CT
MORRIS, SHALANA NICOLE TRSTE	0185	1109	17		000000	05237	00599	2	429 E PARK DR
MORRIS, MARTIN & GOURLEY, DEIDRE	0061	405	12		000000	01977	02359	2	326 LUHMANN DR
MOSKAL, WILLIAM S & KATHLEEN A	0081	604	4		000000	08292	00271	2	788 ASBURY ST
MOTTOLA, FRANK	0010	107	4		000000			2	1087 LYNWOOD AVE
MOURAD, IBRAHIM & DAVID	0222	1217	11		000000	02006	01085	2	414 MARION AVE
MOUSTAFA, HEBA & GENEDY, MOHAMED	0130	902	25		000000	04741	01809	2	95 HOLLAND AVE
MOUSTAFA, YASSER ADEL & TANIA M	0022	201	13		000000	01771	02312	2	253 AZALEA DR
MOY, JONATHAN & DIANA	0187	1112	9		000000	01531	00151	2	226 BERGEN AVE
MRNAREVIC, JOSEPH & ALLEGRA	0150	919	5		000000	01517	01989	2	682 PRINCETON ST
MUCA, BANUSH & MERITA	0316	1708	7		000000	05125	01963	2	623 MCCARTHY DR
MUELLER, CAROL A	0262	1509	33		000000			2	145 CENTER ST
MUHLMEISTER, KATHLEEN ETALS TIC	0252	1410	3		000000	02983	00837	2	257 HIRSCHFELD PL
MUI, TIMOTHY	0082	604	18		000000	04228	01319	2	280 GRAPHIC BLVD
MUIRHEAD, KEITH P & BLUE, CAROLYN	0030	203	10		000000			2	366 VOMEL DR
MULCAHY, D T & K R TRST/DP FAM TRST	0293	1608	17		000000	02295	01801	2	325 SHEA DR
MULHERN, FRANK K & MARIA M	0249	1407	52		000000			2	305 KASTLER CT
MULLASSERIL, JOSEPH & JOSEPH, MARIAM	0152	1001	12		000000			2	489 CHARLES ST
MULLER, JASON V & COURTNEY F TRSTES	0251	1408	14		000000	05315	00376	2	393 PLEASANT AVE
MULLES, LORNA & SHANNON	0159	1006	11		000000	04478	01778	2	428 FLORENCE ST
MULLIGAN, MARGARET ROSE	0145	911	11		000000	00256	00966	2	237 MONMOUTH AVE
MULLIGAN, MICHAEL D & KAREN	0056	402	1		000000	08099	00935	2	248 E WOODLAND RD
MULLINS, MEL D & RITA	0004	104	4			09118	00543	2	12 CANTERBURY LANE
MULLINS, EST OF MARY T (AKA MAUREEN)	0051	318	22		000000			2	234 WOODLAND RD
MULLOOLY, MEGHAN & CULBERTSON, SEAN	0080	603	5		000000	04577	00449	2	738 ASBURY ST
MULROY, EILEEN P	0312	1706	17		000000			2	102 SEMINOLE AVE
MULVANEY, ROBERT A & DENISE	0123	819	6		000000	09429	00052	2	788 CHERRY ST
MULVIHILL, BRIAN P & BEVERLY J	0055	401	15		000000	07746	00039	2	241 RIDGE ST
MUNGWA, MARTIN & ALICE	0179	1105	4		000000	09145	00242	2	172 BERGEN AVE
MUNIER, JUSTIN	0202	1206	9			04426	00279	2	324 GRIX CT
MUNOZ, LAUREN	0236	1316	15		000000	04365	00557	2	261 MILFORD AVE
MUNOZ, MIGUEL A & LUZ D & JESSICA S	0257	1505	12		000000	04038	00492	2	65 RIVER RD
MUNOZ, OMAR & FORTICHE, TANISHA	0304	1703	3		000000	02988	02304	2	145 HIRSCHFELD PL
MUNSON, ROBERT & PATRICIA	0264	1514	6					2	128 CALIFORNIA AVE
MURAO, SATOMI	0049	311	12		000000	01236	00031	2	222 RIDGE ST
MURESAN, RADU & CLAUDIA	0197	1204	2		000000	01542	00539	2	256 MILFORD AVE

TAXING DISTRICT NO. 38 NEW MILFORD

COUNTY NO. 02 BERGEN

NAME OF OWNER ADDITIONAL OWNERS	PAGE NO.	BLOCK NO.	LOT NO.	LOT QUALIF.	ACCOUNT NO.	DEED BOOK	DEED PAGE	CLASS	PROPERTY LOCATION
MURPHY, EDMOND & KEIGHRAN, IRENE	0231	1312	6		000000	08729	00345	2	244 EAGLE AVE
MURPHY, JAMES F & SHANNON COX-	0226	1304	2		000000	08532	00677	2	200 PROSPECT AVE
MURPHY, JOHN & ANNA	0278	1527	11		000000	08159	00117	2	203 CLEVELAND ST
MURPHY, MICHAEL & MARY	0111	806	9		000000	02863	02249	2	339 GRAPHIC BLVD
MURRAY, MARGARET	0204	1206	44		000000	07927	00576	2	313 BOULEVARD
MUSHE, NATHAN	0297	1611	14		000000	03092	01581	2	343 JORDAN RD
MUSHE, NATHAN & AKALAN, MECIDE	0272	1522	13		000000	09085	00244	2	129 EAGLE AVE
MUSTAFA, ADILA M	0239	1402	26		000000	02550	00780	2	230 SUTTON PL
MUSTAJAJ, NAEM & DAPHNE YARA	0139	906	6		000000	01936	00058	2	630 COLUMBIA ST
MYACK, ALEXANDER	0290	1607	7		000000	02814	00047	2	356 TRENSCH DR
MYRSELAJ, LORENC	0158	1006	1		000000	05311	01861	2	392 ROSLYN AVE
N.J.S. REALTY, LLC	0146	914	3		000000	08702	00281	4A	704 RIVER RD
NACHBERG, LISA	0177	1102	28		000000	01864	01353	2	506 HUGHES RD
NAGELBUSH, PAUL & ROGERS, NOREEN	0179	1105	6		000000	09497	00311	2	180 BERGEN AVE
NAIK, SHAILAJA S	0108	804.01	28		000000	00616	00666	2	696 WILLIAM BLISS DRIVE
NAIMAISTER, DAVE & WENDY	0300	1614	9		000000	08290	00741	2	140 AVON PL
NAKAMURA, AYA	0139	906	2		000000	08498	00063	2	150 RIVER EDGE AVE
NANO, GJERGJ & EVIA	0193	1118	6		000000	08718	00633	2	346 CHARLES ST
NARCISO, MARTIN G & NINA A	0234	1315	1		000000	07437	00255	2	226 DEMAREST AVE
NARVAEZ, FIDEL & DIONISIO, THERESA	0027	202	61		000000	01587	01096	2	1102 JOHNSON CT
NASR, SAMI & NAWAL	0183	1108	14		000000	08550	00084	2	448 E PARK DR
NASSIRY, MOHAMMED Y & MOHAMMED IQBAL	0006	104	4	C0049	000000	08441	00867	2	49 CANTERBURY LANE
NAT, ELAN & YOHEVED	0037	206	23		000000	03021	00486	2	1139 KORFITSEN RD
NATIONAL INST FOR PEOPLE W/DIS NJ	0254	1503	15		000000	08171	00851	15D	131 GRAND ST
NATIVIDAD, INOCENCIO & EMMA	0071	410	25		000000	08002	00967	2	1057 CARNATION DR
NATIVO, BART & DIANE	0062	405	25		000000	08271	00113	2	295 GREVE DR
NATOLI, DANIEL	0318	1709	14		000000	07915	00521	2	609 FERMERY DR
NAUMCHIK, ROSEMARY & JOHN	0023	202	5		000000	08772	00277	2	1098 BOULEVARD
NAZARIO, JOSE	0193	1117	9		000000	08726	00001	2	237 MADISON AVE
NDREGJONI, LINDA	0318	1709	5		000000	01552	01533	2	627 FERMERY DR
NDREGJONI, BAJRANI & BRANDA	0257	1506	6		000000	04505	00122	2	233 GRAND ST
NDREU, VIKTOR & ANJEZA	0311	1705	37		000000	08314	00950	2	361 LACEY DR
NEIBART, MICHAEL M & JENNIFER	0260	1509	13		000000	09262	00480	2	150 GRAND ST
NEIDERHOFER, PAUL & GERALDINE	0234	1315	6		000000			2	236 DEMAREST AVE
NEILSEN, TODD M & FRANCES G	0200	1205	15		000000	00956	01086	2	309 MADISON AVE
NELSON COMMONS, LLC C/O BOOKSTAVEN, J	0224	1218	2.02		000000			4C	446 MADISON AVENUE
NELSON, CHRISTOPHER S	0264	1512	4		000000	07308	00449	2	253 CENTER ST
NELSON, SHALINI & JOY, SONY C	0096	707	7		000000	01172	01502	2	427 LUHMANN DR
NESOFF, ROBERT & SANDRA R	0315	1707	24		000000			2	626 MCCARTHY DR
NESS, SETH & GOLDBERG-NESS, JUDITH	0025	202	38		000000	04984	01903	2	351 VOMEL DR
NEUBERT, NEIL E & KATHLYN M	0084	606	1		000000			2	714 STOCKTON ST
NEUBERT, NEIL E & KATHLYN C	0266	1515	10		000000	07267	00274	2	123 CALIFORNIA AVE
NEVO, EYAL & MARINO, DANIELLE	0121	816	11		000000	03685	01457	2	797 PLYMPTON ST
NEW BRIDGE III LLC	0030	203	19		000000	02518	01710	2	361 NEW BRIDGE RD
NEW MEDITRUST CO LLC %WOODCREST HCC	0075	501	8		000000	08193	00451	4A	800 RIVER RD
NEW MILFORD BD OF EDUCATION - GIBBS	0243	1404	17		000000			15A	SUTTON PL
NEW MILFORD BD OF EDUCATION-MIDDLE	0220	1216	20		000000			15A	MONROE AVE
NEW MILFORD BOROUGH OF	0228	1309	1.04		000000	03131	00388	15C	75 MADISON AVENUE
NEW MILFORD LODGE 2290 BPOE	0076	502	7		000000			15D	1 PTL RAY WOODS LANE
NEW MILFORD PRESBYTERIAN CH	0086	607	2.02		000000			15D	737 RIVER RD
NEW MILFORD PRESBYTERIAN CH	0086	607	2.03		000000			15D	747 RIVER RD
NEW MILFORD REDEVELOPMENT ASSOC LLC	0228	1309	1.03		000000	03069	02073	4A	250-270 RIVER ROAD
NEWMAN, ARON & ANN	0114	808	13		000000			2	745 MABIE ST
NEWMAN, MALINA	0238	1402	22		000000			2	150 SUTTON PL
NEWMAN, STEPHEN F & PAZZIUAGAN, LORNA	0091	701	6		000000	08475	00705	2	329 HOFFMAN AVE
NGOJO, GALLARDO Z & CATHERINE F SON	0224	1302	2		000000	08753	00918	2	166 CLEVELAND ST
NGUYEN, LEILA LIU- & KY QUANG V	0188	1112	16		000000	03474	01491	2	223 VOORHIS AVE
NGUYEN, HIEU C	0086	608	2		000000	04927	01498	2	782 BERKLEY ST
NICASIO, ARELIS	0307	1704	6		000000	05125	01906	2	374 LACEY DR
NICKL, DOUGLAS	0208	1211	8.01		000000	00751	01031	2	336 MARGUERITE ST
NICODEME, GEORGE	0173	1014	26		000000	09441	00109	2	643 BOULEVARD
NICOLICH, MARK & STEVEN TRSTE	0173	1014	22		000000	02262	01808	2	407 MONMOUTH AVE
NIEBERGALL, ERIC & SANTOS, IVETTE	0170	1013	15		000000	08502	00560	2	385 MONMOUTH AVE
NIEDERER, MARGARET ALICE	0267	1517	8		000000	08630	00185	2	171 FULTON ST
NIEMAN, JANA & GUY, KEVIN	0084	605	23		000000	04986	01272	2	731 STOCKTON ST
NIETO, ANDRES R & ISIS P	0236	1316	14		000000	08682	00729	2	265 MILFORD AVE
NIETO, FRANKLIN & NUNEZ, NELSY JTROS	0090	612	16		000000	03553	01145	2	250 LINDEN PL
NILSEN, NORMAN W & MARIANNE	0318	1709	7		000000			2	623 FERMERY DR

TAXING DISTRICT NO. 38 NEW MILFORD

COUNTY NO. 02 BERGEN

NAME OF OWNER ADDITIONAL OWNERS	PAGE NO.	BLOCK NO.	LOT NO.	LOT QUALIF.	ACCOUNT NO.	DEED BOOK	DEED PAGE	CLASS	PROPERTY LOCATION
NIRANJAN, PREMNATH	0236	1316	16		000000	03291	01313	2	257 MILFORD AVE
NISSIMOV, JACKI & SORIANO, MARIA	0159	1006	10		000000	02582	00620	2	510 MARION AVE
NISSLEY, JERRY LEE & GRACE TERRY	0270	1520	8		000000	03226	01312	2	138 SUMMIT AVE
NIYONZIMA, CONSTANT & MPAMBARA, L	0310	1705	21		000000	01500	00120	2	46 CONCORD ST
NJ ENVIRN PROTECTION % CANONICO, L	0176	1102	9		000000	02913	02219	15F	531 COLUMBIA ST
NJ DEPT OF ENVIROMENTAL PROTECTION	0128	901	1		000000	04964	00121	15C	147 RIVER EDGE AVE
NJ DEPT OF ENVIROMENTAL PROTECTION	0175	1102	2		000000	05107	01991	15C	559 COLUMBIA ST
NJ DEPT OF ENVIROMENTAL PROTECTION	0277	1526	11		000000	04660	00225	15C	161 LENOX AVE
NJ DEPT OF ENVIRONMENTAL PROTECTION	0129	902	2		000000	07304	00182	15F	136 CEDAR RD
NJ DEPT OF ENVIRONMENTAL PROTECTION	0174	1101	3.01		000000	05136	00288	15C	556 COLUMBIA ST
NJ ENVIRON PROTECTION % CANONICO, L	0139	906	7		000000	03220	00426	15C	638 COLUMBIA ST
NJ ENVIRON PROTECTION % CANONICO, L	0141	907	10		000000	02517	02092	15C	654 HARVARD ST
NJ ENVIRON PROTECTION % CANONICO, L	0141	907	17		000000	02509	01251	15C	659 COLUMBIA ST
NJ ENVIRON PROTECTION % CANONICO, L	0015	113	10		000000	08338	00338	15C	1 OLD NEW BRIDGE RD
NJ ENVIRON PROTECTION % CANONICO, L	0139	906	12		000000	03397	01304	15C	664 COLUMBIA ST
NJ ENVIRON PROTECTION % CANONICO, L	0141	907	13		000000	02566	01451	15C	674 HARVARD ST
NJ ENVIRON PROTECTION % CANONICO, L	0141	907	20		000000	02513	00888	15C	641 COLUMBIA ST
NJ ENVIRON PROTECTION % CANONICO, L	0141	907	21		000000	03376	00962	15C	631 COLUMBIA ST
NJ ENVIRON PROTECTION % CANONICO, L	0143	908	13		000000	02517	02261	15C	643 HARVARD ST
NJ ENVIRON PROTECTION % CANONICO, L	0175	1101	7		000000	02530	01287	15C	540 COLUMBIA ST
NJ ENVIRON PROTECTION % CANONICO, L	0273	1524	11		000000	02522	00945	15C	164 WASHINGTON AVE
NJ ENVIRON PROTECTION % CANONICO, LN	0175	1102	6		000000	02527	00088	15C	545 COLUMBIA ST
NJ ENVIRON PROTECTION % CANONICO, L	0141	907	23		000000	02566	01517	15C	625 COLUMBIA ST
NJ ENVIRON PROTECTION % GOGO, CHLOE	0176	1102	8		000000	03761	00674	15C	535 COLUMBIA ST
NJ FIX N FLIP LLC	0215	1214	3		000000	05127	01420	2	457 CHARLES ST
NJ STATE OF ENVIROMENTAL PROTECTION	0139	906	9		000000	05053	01101	15C	650 COLUMBIA ST
NJ STATE OF ENVIROMENTAL PROTECTION	0139	906	10		000000	05053	01093	15C	654 COLUMBIA ST
NJ STATE OF ENVIROMENTAL PROTECTION	0140	907	4		000000	05431	01124	15C	630 HARVARD ST
NJS ENVIRN PROTECTION % CANONICO, L	0001	102	1.02		000000	03410	00789	15C	119 MAPLE AVE
NJS ENVIRN PROTECTION % CANONICO, L	0141	907	11		000000	02650	01663	15C	660 HARVARD ST
NJS ENVIRN PROTECTION % CANONICO, L	0141	907	18		000000	02562	01757	15C	651 COLUMBIA ST
NJS ENVIRN PROTECTION % CANONICO, L	0141	907	19		000000	02584	01547	15C	647 COLUMBIA ST
NJS ENVIRN PROTECTION % CANONICO, L	0175	1101	8		000000	02533	00238	15C	536 COLUMBIA ST
NJS ENVIRN PROTECTION % CANONICO, L	0177	1102	26		000000	02528	01270	15C	502 HUGHES RD
NJS ENVIRN PROTECTION % CANONICO, L	0273	1524	2		000000	02755	00907	15C	155 PINE AVE
NJS ENVIRN PROTECTION % CANONICO, L	0274	1525	6		000000	02788	02412	15C	162 LENOX AVE
NJS ENVIRN PROTECTION % CANONICO, L	0175	1102	5		000000	02587	01873	15C	549 COLUMBIA ST
NJS ENVIRON PROTECTION % CANONICO, L	0128	901	11		000000	03071	00075	15C	568 COLUMBIA ST
NJS ENVIRON PROTECTION % CANONICO, L	0142	907	24		000000	03348	01865	15C	623 COLUMBIA ST
NJS ENVIRON PROTECTION % CANONICO, L	0142	907	25		000000	04236	01825	15F	621 COLUMBIA ST
NJS ENVIRON PROTECTION % CANONICO, L	0143	908	14		000000	02619	00026	15C	639 HARVARD ST
NJS ENVIRV PROTECTION % CANONICO, L	0139	906	11		000000	02816	02053	15C	660 COLUMBIA ST
NJS ENVIRON PROTECTION % CANONICO, L	0141	907	22		000000	03270	00254	15C	627 COLUMBIA ST
NM VILLAGE LLC% AFFILIATED MGMT INC	0091	613	1		000000	08070	00164	4C	PACIFIC ST. (SEC. 2)
NM VILLAGE LLC% AFFILIATED MGMT INC	0091	613	2		000000			4C	RIVER RD (SEC 1)
NM VILLAGE LLC% AFFILIATED MGMT INC	0092	703	1		000000			4C	REICHELTD RD (SEC. 4)
NMLRI LLC	0075	501	9		000000	03372	01264	4A	810 RIVER RD
NNADI, CHIMNO TRSTE	0234	1315	3		000000	05420	01815	2	224 DEMAREST AVE
NNADI, NGOZI E TRSTE	0068	409	11		000000	05178	00350	2	351 BIRCHWOOD RD
NOAKI, RETSU & NAKO	0128	901	8		000000	01728	00158	2	580 COLUMBIA ST
NOBLE, TROY	0223	1217	20		000000	01164	00483	2	434 MARION AVE
NOLL, BENJAMIN CHARLES & MIAPORTUNA	0176	1102	11		000000	03307	02223	2	138 S PARK DR
NOONAN, PAUL & CLORINDA	0119	814	9		000000			2	465 GRAPHIC BLVD
NOREIKA, ERICA ETAL	0291	1607	14		000000	04966	00371	2	371 LEONARD DR
NORLANDER, ETHAN W & KARLA G	0255	1504	5		000000	01817	02316	2	176 HARRISON ST
NORMAN, JOHN H & RUTTER, VALERIE	0318	1709	9		000000	08271	00991	2	619 FERMERY DR
NORTHJET AVIONICS CORPORATION	0247	1407	27		000000	02803	00181	2	333 MILFORD AVE
NOSSIR, SAMEH S & JOHANA C	0201	1205	21		000000	03853	00987	2	343 WILLIAM ST
NOUVELLE HOUSING SOLUTIONS INC	0269	1518	13		000000	03636	01342	15F	123 LENOX AVE
NOVAK, JOHN & JOAN	0190	1114	12		000000	07842	00372	2	227 MCKINLEY AVE
NOVICK, ROBERT W	0283	1603	16		000000	00334	00069	2	365 WEBSTER DR
NOWIK, RYSZARD	0276	1526	6		C0004			2	178 RIVER RD UNIT 4
NOZARI, BABAK	0302	1702	3		000000	05142	00595	2	480 ELIZABETH ST
NUGENT, MARY	0248	1407	30		000000	08234	00011	2	323 MILFORD AVE
NUGUID, AIDA G	0297	1611	11		000000	05003	01320	2	126 HIRSCHFELD PL
NUNEZ, GLENN J & CONSTANCE M	0237	1402	8		000000	08245	00928	2	320 HARRIS PL
NUNEZ, VALENTINA & LUIS A	0009	104	16		000000	03740	01547	2	1088 ARLINGTON RD
NUNEZ, CATHY M	0079	602	13		000000	04805	00108	2	779 ASBURY ST

TAXING DISTRICT NO. 38 NEW MILFORD

COUNTY NO. 02 BERGEN

NAME OF OWNER ADDITIONAL OWNERS	PAGE NO.	BLOCK NO.	LOT NO.	LOT QUALIF.	ACCOUNT NO.	DEED BOOK PAGE	CLASS	PROPERTY LOCATION
NUNN, ERNEST J & IRIS M	0209	1211	23				1	ASSESSED IN DUMONT
NUSSBAUM, JEREMY & KEREN	0073	412	9		000000	05230 00823	2	992 RIDGE CT
NVE SAVINGS BANK	0184	1109	12		000000	07987 00226	4A	400 RIVER RD
NWAOZO, NNEKA N	0183	1108	8			02844 01950	2	182 N PARK DR
NYKAMP, TIMOTHY JON & CHOI, SINSIL	0178	1105	2			04581 01995	2	168 BERGEN AVE
O FERRER, MARIE KAREN	0306	1703	37		000000	02755 01232	2	461 ELIZABETH ST
O'BRIEN, CATHERINE M	0305	1703	15		000000		2	370 SHEA DR
O'BRIEN, ESTHER F	0229	1310	5		000000		2	238 PROSPECT AVE
O'BRIEN, FRANCES	0123	819	2		000000	08715 00639	2	420 GRAPHIC BLVD
O'BRIEN, GARY J & BONNIE L	0019	117	2		600000		2	273 BIRCHWOOD RD
O'BRIEN, JOSHUA D	0084	605	25		000000	05189 00917	2	725 STOCKTON ST
O'BRIEN, MICHAEL & MARY B	0196	1203	8		000000		2	328 GROVE ST
O'BRIEN, PATRICK & DEBORAH	0015	114	3		000000		2	190 RAMBLER AVE
O'CONNELL, RYAN F & DAWN	0216	1214	11		000000	00253 01660	2	296 MYRTLE AVE
O'CONNOR, EDWARD & DIANE	0297	1611	12		000000		2	341 LACEY DR
O'GRADY, JOHN P & LAURA A	0304	1703	7		000000	07753 00904	2	354 SHEA DR
O'HARE, PAUL & MICHELE	0159	1006	18		000000	08430 00478	2	357 STUART PL
O'HARE, ROBERT M & JOANNE	0300	1614	1		000000		2	354 LACEY DR
O'KEEFE, WILLIAM	0317	1708	24		000000	02246 00704	2	622 FERMERY DR
O'MAHONY, DIARMUID ETAL	0293	1608	26		000000	05248 01576	2	99 BOULEVARD
O'NEIL, MEAGHAN & ALIANO, CHRISTOPHER	0173	1014	28		000000	03913 00186	2	563 BOULEVARD
O'REILLY, ERIN	0051	318	21		000000	08742 00942	2	232 WOODLAND RD
O'ROURKE, BRENDAN & EILEEN	0178	1104	10		000000	09299 00053	2	175 CEDAR RD
O'ROURKE, MARTIN & BETTY ANN	0090	612	11		000000		2	230 LINDEN PL
O'SHEA PICINICH, VIRGINIA	0186	1111	10		000000	03074 01156	2	232 VOORHIS AVE
O'SHEA, NOEL C & ATTRACTA DYMHPNA	0196	1203	12		000000		2	346 GROVE ST
O'TOOLE, KEVIN C & KATHLEEN	0030	203	21		000000	07698 00568	2	357 NEW BRIDGE RD
OAKLEY, TERESA & SMALLWOOD, PHILIP	0111	805	14		000000	07737 00431	2	435 CYPRESS CT
OATES, KEVIN E & CARYN L	0199	1205	2		000000	08423 00377	2	308 BOULEVARD
OATES, MARY D	0069	410	2		000000		2	292 BERKSHIRE AVE
OBANDO, ROBERTO H	0028	202	74		000000	02767 00265	2	1072 CARNATION DR
OBERA, ALELI V	0211	1212	3		000000	01759 01401	2	252 MADISON AVE
OBOLO, CHRISTOPHE	0017	114	35		000000	02085 00133	2	191 HUGUENOT DR
OBRIQUE, MARGARET ANN B	0244	1405	11		000000	04551 01032	2	188 LAFAYETTE ST
OBSTFELD, EZRA & RACHEL	0037	206	17		000000	03687 01868	2	1127 KORFITSEN RD
OCAMPO, SINAI DA & GERCY MELLE NADINE	0089	611	5		000000	03176 02381	2	211 LINDEN PL
OCDEN, DONALD & DOMINGA M	0245	1406	11		000000	08543 00041	2	198 LAFAYETTE ST
OCHOA-URIBE, MONICA & PAZ, EDMUNDO M	0261	1509	19		000000	03113 01690	2	184 GRAND ST
OCHOA, JAIME & THERESA	0298	1612	9		000000	08289 00281	2	334 JORDAN RD
OCKELMANN, RICHARD W	0018	115	9		000000		2	186 HUGUENOT DR
OCONNOR, DANIEL, KEVIN & TIMOTHY JTROS	0302	1701	13		000000	02744 00757	2	530 JAMES ST
ODONOGHUE, TERESA & ROBERT TRUSTEES	0261	1509	20		000000	04989 00632	2	186 GRAND ST
OFORI, BEAUTY A & NYANTAKYI, KOFI	0018	115	7		000000	02257 00479	2	1134 RIVER RD
OH, HEATHER JUNGHA	0100	711	6		000000	02520 01775	2	513 HOFFMAN AVE
OH, JAE Y & KIM, JUNG S	0213	1213	4		000000	03545 00548	2	254 BALDWIN AVE
OHANIAN, KRIKOR & ARABIAN, MADLEIN	0276	1526	6		000000	04591 00987	2	178 RIVER RD UNIT 5
OHANIAN, MURAT & TATEVIK	0100	711	12		000000	00850 00804	2	444 LUHMANN DR
OHANIAN, KHACHIK & MARYAM & D.S.N.T	0072	411	8		000000	08599 00584	2	1040 BOULEVARD
OHANNESSIAN, KEVORK & MARTHA	0080	603	12		000000		2	279 GRAPHIC BLVD
OKURA LLC	0051	318	11			01079 00005	2	978 ANCHOR CT
OLCER, MURAT & ARASKI	0074	412	19				2	1077 ALLESSANDRINI
OLEGARIO, NESTOR & JUDITH	0207	1210	3		000000		2	289 HIRSCHFELD PL
OLF, GREGORY	0003	104	4			02129 02262	2	1 CANTERBURY LANE
OLIVERA, SANTOS T, MARIA R & CESAR E	0192	1117	2			08474 00229	2	211 MADISON AVE
OLIVO, JOHNY	0033	204	33		000000	02427 02447	2	1111 BOULEVARD
OLSEN, JUDI A TRSTE	0111	806	7		000000	04325 01090	2	740 PLYMPTON ST
OLSON, LAUREL & JAAGER, KEITH	0071	410	26		000000	01809 02220	2	1053 CARNATION DR
OLSON, WILLIAM & JACQUELINE	0010	106	4		000000	08128 00190	2	107 ARLINGTON AVE
OMARHACK, ZAHEED & MANJU	0155	1004	11		000000	03442 01996	2	532 RYESIDE AVE
ONA, MARIA L & MICHAEL YUMUL	0058	403	6		000000	01008 00314	2	318 E WOODLAND RD
ONDEKO, WILSON O	0252	1501	4		000000	03020 00760	2	13 HARRISON ST
OOMMEN, SANJAY & VARGHESE, LEENA	0254	1503	9		000000	01494 02218	2	70 PERSHING AVE
OPINA, NELINDA & IRINEO	0164	1010	11		000000	08528 00605	2	500 WINDSOR RD
ORBAN, CLAIRE G	0306	1703	38		000000	01512 00631	2	457 ELIZABETH ST
ORELLANA, OSCAR A & BERNADETTE R	0186	1111	13		000000	08505 00462	2	518 CHARLES ST
ORIANI, JUDITH A	0212	1212	16		000000		2	303 BALDWIN AVE
ORIGONI, DIANE E	0004	104	4			04304 01426	2	17 CANTERBURY LANE
ORITANI SAVINGS BANK	0076	502	4		000000	07823 00876	4A	900 RIVER RD

TAXING DISTRICT NO. 38 NEW MILFORD

COUNTY NO. 02 BERGEN

NAME OF OWNER ADDITIONAL OWNERS	PAGE NO.	BLOCK NO.	LOT NO.	LOT QUALIF.	ACCOUNT NO.	DEED BOOK	DEED PAGE	CLASS	PROPERTY LOCATION
ORLINSKY, DAWN	0073	412	2		000000	05251	00400	2	278 RIDGE ST
ORLINSKY, JAY	0038	207	12		000000	08406	00753	2	1135 BOULEVARD
ORLINSKY, MOSHE & DAWN	0073	412	6			00146	00324	2	286 RIDGE ST
ORMELLO, ANNETTE	0148	916	14.01			00295	01959	2	689 TRENTON ST
ORMENO, KAREN	0225	1303	8		000000	01043	00240	2	189 MAIN ST
ORQUIZA, JANET	0196	1203	16		000000	08482	00585	2	364 GROVE ST
ORTA, RALPH & ALMY	0231	1311	12		000000			2	227 DEMAREST AVE
ORTALIZ, ANTOINE & LOUELLA	0280	1530	5		000000	04226	00539	2	150 BOULEVARD
ORTEGA, JIMMY G	0279	1529	8.01			03993	00637	2	170 EAGLE AVE
ORTEGA, LILIA E	0272	1522	4		000000			2	112 BOULEVARD
ORTIZ, ORLANDO & CARMEN R	0146	915	1		000000			2	669 RIVER RD
ORTIZ, REYNALDO & ELIZABETH	0045	308	18		000000	00242	02488	2	1009 ARLINGTON RD
OSDANA, EXEQUIEL, IMELDA & OSDANA, A	0191	1115	2		000000	00399	01621	2	214 BALDWIN AVE
OSMANSKI, MARK & TARA BRANNAGAN-	0303	1702	11		000000			2	180 CONCORD ST
OSOLIO, REGINO A & HUTASOIT-STEVENS, E	0247	1407	23		000000	02929	02073	2	347 MILFORD AVE
OSORNO, EMILITO	0012	110	6		000000	02321	01729	2	1134 ROSSE AVE
OSPINA, JHONNY ALEXANDER ETAL	0108	804.01	22			03795	01814	2	684 WILLIAM BLISS DRIVE
OSTERLOF, ROBERT & BRIDGET	0252	1501	2		000000	08573	00940	2	9 HARRISON ST
OSUNA-ESTRADA, ABDIAS R	0163	1009	28		000000	04137	00067	2	598 DUKE RD
OTERO, ANGEL & SHANA	0213	1212	23		000000	08470	00695	2	285 BALDWIN AVE
OTERO, EVELYN	0153	1002	13		000000	01158	00302	2	257 CEDAR RD
OTERO, HERMINIA GRACE	0060	404	23		000000	02768	01268	2	335 LUHMANN DR
OUATTARA, AMADOU A & KNIGHT, COLETTE	0312	1706	20			08782	00619	2	114 SEMINOLE AVE
OVALLE, CARLOS & DIAZ, ANGELA	0136	904	45		000000	08726	00932	2	547 RIVER RD
OWENS, JOSEPH & SUSAN	0242	1404	10					2	425 KNIERIM PL
OWENS, JOAN & MANDAW, PATRICE TIC	0034	205	8		000000	01967	01022	2	1112 KORFITSEN RD
OZA, SHRIKANT & ANITA	0306	1703	28		000000	07989	00443	2	501 ELIZABETH ST
PABLO, LEMUEL & ESCANO, JOY MARIE	0317	1709	1		000000	04433	01003	2	605 ELIZABETH ST
PACCIONE, CELESTE	0082	604	10		000000	00441	00354	2	801 BERKLEY ST
PADAMADAN, HOSI & MARIA F	0251	1409	6		000000	04020	01198	2	406 PLEASANT AVE
PAEZ, DIEGO J & CATHERINE	0206	1208	5		000000	05470	00254	2	296 LAKE ST
PAGANI, JOSEPH J & EMILY	0059	403	15		000000	02800	00479	2	301 LUHMANN DR
PAIK, DANIEL J & SHIN, JENNIFER	0283	1603	15		000000	05353	00911	2	363 WEBSTER DR
PALACIOS, JIMMY & ROTH, SHARI	0313	1706	26		000000	03091	00657	2	146 SEMINOLE AVE
PALAD, PAULINE J & JUANITO	0122	817	6		000000	08482	00442	2	792 BOULEVARD
PALADINO, BARBARA	0002	104	1.02	C0010		08646	00194	2	10 WESTLEY LANE
PALAGANO, MARIE	0135	904	38		000000	01617	00384	2	651 STOCKTON ST
PALANGIC, DINO & NELSA & BATISTA, F	0259	1509	1			02019	00244	1	GRAND ST
PALATTY, DEVASSY & ANNA	0018	116	4			08235	00439	2	232 VIRGINIA AVE
PALATTY, POULOU VARIEATH & ANNAMMA	0010	107	1		000000	06779	00197	2	136 MAPLE AVE
PALAZZOLO, GAETANO & NADIA M	0144	911	2		000000	08216	00556	2	585 RIVER RD
PALEEWONG, SUCHOT & SUCHITRA	0109	804.01	34			07660	00198	2	405 JAMES WOODS COURT
PALEEWONG, SUCHOT & SUCHITRA	0238	1402	18		000000			2	140 SUTTON PL
PALOMAR, NICOLE LIZA	0319	1709	20		000000	02617	00220	2	597 FERMERY DR
PALUMBO, ROBERT A & KATHLEEN	0040	301	21					2	155 RIVER LANE
PALUMBO, STEVEN R & CASEY R	0316	1708	20		000000	08344	00586	2	614 FERMERY DR
PANAYOTTY, MIGUEL & MARIA	0046	309	5		000000	01375	02009	2	208 REICHELTD RD
PANDEAGUA, SAMUEL & DAISIE KING-	0046	309	16		000000	02939	02278	2	230 REICHELTD RD
PANGIONE, CAROL & GARY	0271	1521	2		000000	08627	00519	2	248 CENTER ST
PANGIONE, DANIEL & VICTORIA	0166	1011	15		000000	04058	01298	2	337 MONMOUTH AVE
PANITCH, ELIZABETH R & JONATHAN L	0023	202	7		000000	04367	01515	2	1102 BOULEVARD
PANUCCIO, CARMELO & NAPOLITANO, S	0083	605	6		000000	02622	01261	2	728 BERKLEY ST
PANZA, CHRISTOPHER ETAL	0267	1516	12		000000	04894	00803	2	117 PINE AVE
PANZERA, GIUSEPPINA	0170	1013	18		000000	07312	00762	2	647 MABIE ST
PAPAY, KEVIN & ANN MAHONEY	0039	301	15.01			08311	00393	2	75 CLOVER CT
PAPERA, SUSAN	0320	1709	33		000000			2	604 RHEIN CT
PAPETTI, SCOTT J	0214	1213	15		000000	00605	00202	2	313 MYRTLE AVE
PAPP, ROBERT J & IMOGENE	0162	1009	4		000000			2	539 WINDSOR RD
PAPPAS, KATHY J	0091	701	7		000000	02486	01364	2	337 HOFFMAN AVE
PARDO, FRANCISCO & JUDITH	0020	119	4		000000			2	216 RAMBLER AVE
PAREDES, HAROLYN	0131	902	32		000000	02708	01863	2	579 COLUMBIA ST
PARIKH, PARAG	0237	1402	5		000000	02742	02191	2	148 NO CARLTON PL
PARISER, ISAAC & REBECCA	0074	412	29		000000	04898	00798	2	408 MARTIN PL
PARISI, VINCENT	0243	1404	13		000000	03507	00687	2	405 KNIERIM PL
PARK, DAMIAN & JUNG, ERIKA V	0117	811	13		000000	03394	02203	2	725 CHERRY ST
PARK, JOHN J	0263	1510	2		000000	08683	00906	2	216 GRAND ST
PARK, SEUNG JOON ETALS TIC	0248	1407	32		000000	01412	01581	2	307 MILFORD AVE
PARLAPANIDES, ANDRIANA K & DEAN	0314	1707	20		000000	02223	00359	2	618 MCCARTHY DR

TAXING DISTRICT NO. 38 NEW MILFORD

COUNTY NO. 02 BERGEN

NAME OF OWNER ADDITIONAL OWNERS	PAGE NO.	BLOCK NO.	LOT NO.	LOT QUALIF.	ACCOUNT NO.	DEED BOOK	DEED PAGE	CLASS	PROPERTY LOCATION
PARLITSIS, ESTATE OF MELPO	0118	813	6		000000	07944	00331	2	479 ARBOR PL
PARMAR, JAYESH & SHILPA	0138	905	28		000000	00461	02293	2	567 ASBURY ST
PARRAS, JOHN	0268	1518	3		000000	02804	02421	2	190 CENTER ST
PARRAS, JOHN	0268	1518	5		000000			2	RIVER RD
PARVER, ANDREW & ALIZA	0037	207	6		000000	00864	00065	2	1136 KORFITSEN RD
PASCALI 691 RIVER LLC	0146	915	8		000000	00263	01136	4A	691 RIVER RD
PASCARELLA, ROSANNA	0149	918	9		000000	02769	00153	2	281 HENLEY AVE
PASCHALIS, JOHN A & MARIBEL	0222	1217	14		000000	07754	00848	2	417 GRACE PL
PASCUA, MELJUNN	0246	1407	13		000000	01634	00664	2	328 MAIN ST
PASCULLI, VINCENT & TARTAGLIA, MARIA	0033	204	27		000000	07981	00759	2	1123 BOULEVARD
PASTRANA, ROBERT	0001	104	1.01			01774	01279	2	1056 RIVER RD
PATEL, CHANDULAL V & HANSABEN C	0275	1526	3			00294	00879	2	156 RIVER RD
PATEL, DHURV & JAYSHRIBEN H	0094	705	5		000000	00260	00268	2	411 CONGRESS ST
PATEL, DILIP & RANJAN	0067	408	19			07708	00149	2	207 DAHLIA AVE
PATEL, KETAN S & BHAVINI	0134	904	15		000000	08038	00929	2	550 ASBURY ST
PATEL, KRUPA	0115	809	9		000000	00207	00764	2	389 GRAPHIC BLVD
PATEL, KUNAL R	0151	1001	1		000000	04125	00304	2	487 CHARLES ST
PATEL, MUKUNDBHA & PRENLATA	0209	1211	18		000000	07630	00674	2	315 NEUMAIER DR
PATEL, SULOCHANA	0286	1605	9		000000	02015	01256	2	336 WEBSTER DR
PATEL, VIPUL	0249	1407	47		000000	09569	00169	2	325 KASTLER CT
PATEL, NIRMALABEN D & RAJESH	0225	1302	6		000000	08564	00028	2	210 WASHINGTON AVE
PATEL, RAJENDRAKUMAR RANCHHODB ETALS	0112	807	11			04656	01263	2	745 PLYMPTON ST
PATERNOSTER, ALLISON	0072	411	17		000000	04686	01595	2	348 BIRCHWOOD RD
PATETTA, ROBERT A	0313	1706	27		000000	05431	00378	2	150 SEMINOLE AVE
PATHROSE, BINIL & ALEXANDER, TESSLY	0107	804	15		000000	02190	00304	2	696 CYPRESS ST
PATON, TATYANA	0193	1117	10			09117	00302	2	233 MADISON AVE
PATROSIO, HELEN M	0054	401	4		000000	01194	01759	2	244 E WOODLAND RD
PATTERSON, MARY ANNE & JOHN	0162	1009	5		000000	07625	00059	2	535 WINDSOR RD
PATTI, ANNETTE TRSTE	0105	802	6		000000	04767	00589	2	700 MABIE ST
PATTI, CONCETTA & REIDE, JOHN	0041	302	12		000000	08260	00246	2	193 OAK LANE
PAUL, MATHEW C & MATHEW, BINDHU K	0219	1216	5		000000	09404	00181	2	412 KEHOE CT
PAULA-TINA, INC	0178	1104	5		000000			4A	506 RIVER RD
PAULINO-REYES, LYNNA	0310	1705	34		000000	02898	00020	2	367 LACEY DR
PAULINO, FELIX & QUIROZ, DAYANA M	0133	904	4		000000	03167	01561	2	544 BERKLEY ST
PAULINO, LEIDY & MOQUETE, ELSA	0020	118	9		000000	03956	00512	2	1073 RIVER RD
PAULOSE, LANCE C	0133	904	1		000000	01525	02212	2	535 RIVER RD
PAWIRO-OELOMO, E & KARIOREDJO, M	0045	309	1		000000	09607	00019	2	949 RIVER RD
PAWLIKOWSKI, MARIA	0280	1530	7		000000	08807	00887	2	156 BOULEVARD
PAZCOGUIN, ANITA	0287	1606	9		000000	07213	00903	2	51 DIETZ CT
PAZOGA, SUZANNE	0295	1610	5		000000			2	320 TRENSCH DR
PAZOS, JUAN J & GLADYS A	0125	821	7		000000	07968	00760	2	474 HOFFMAN AVE
PECCI, DONNA M	0316	1708	8		000000	03764	00678	2	621 MCCARTHY DR
PECCI, RAYMOND G & LUCILLE M TIC	0319	1709	21		000000	00449	01513	2	595 FERMERY DR
PECORARO, MICHAEL & DANA	0316	1708	19		000000	02479	01913	2	610 FERMERY DR
PELAEZ, MONICA	0311	1706	2		000000	03835	01837	2	189 CONCORD ST
PELLECCHIA, CARMINE	0144	910	15		000000	04207	01668	2	655 RIVER RD
PELLEGRINO, ROBERT & ANGELA	0229	1310	9		000000	07879	00612	2	260 PROSPECT AVE
PENA, EDUARDO G	0169	1013	1		000000	02449	00495	2	537 MABIE ST
PENA, FLOR C	0250	1408	6		000000	01583	01920	2	392 KNIERIM PL
PENG, SHIH HSIU M	0046	309	6		000000	00691	01519	2	210 REICHELT RD
PENNINO, SCOTT D & BARBARA A	0204	1206	34		000000			2	327 MARGUERITE ST
PENSER, RICHARD & MARY E	0072	411	14		000000	08781	00542	2	336 BIRCHWOOD RD
PERALTA, RICHARD & DULCE MARIA	0320	1709	35		000000	05265	00683	2	601 RHEIN CT
PERENNE, ANTONINA	0075	412	33		000000			2	1015 BOULEVARD
PERETZ, DAVID	0265	1514	7		000000	02819	01993	2	132 CALIFORNIA AVE
PEREZ JR, VICTOR & ORTIZ, RISELIS	0172	1014	14		000000	03041	00706	2	423 HEGI DR
PEREZ, ALVARO J	0192	1116	5		000000	08004	00067	2	400 CHARLES ST
PEREZ, BRIAN & LUCAS, JESSICA	0131	903	8		000000	05307	01227	2	178 HOLLAND AVE
PEREZ, DANIEL	0118	812	11		000000	03276	00932	2	737 CHESTNUT ST
PEREZ, HIOSVANY	0270	1520	7		000000	05219	01925	2	128 SUMMIT AVE
PEREZ, JOSE	0154	1003	8		000000	08736	00651	2	514 BOULEVARD
PEREZ, JULIO & MARJORIE	0307	1704	3		000000	09365	00251	2	137 AVON PL
PEREZ, RULU E & MARIA C	0181	1107	8		000000	07635	00672	2	434 CENTRAL PARK DR
PEREZ, VICTORINO C & PURITA M	0088	609	9		000000	07641	00618	2	240 GRAPHIC BLVD
PEREZ, ANTONIO E & VALDEZ, AMGGIE	0159	1006	17		000000	03667	01795	2	363 STUART PL
PEREZ, DANIEL & PEREZ, ROSA TIC	0117	812	8		000000	01845	02091	2	457 GRAPHIC BLVD
PEREZA-ROBERTO, ELZ & ROBERTO, GIBSON	0016	114	16		000000			2	1131 ROSSE AVE
PERGOLIZZI, ROBERT G & CAMILLE	0030	203	16		000000			2	375 NEW BRIDGE RD

TAXING DISTRICT NO. 38 NEW MILFORD

COUNTY NO. 02 BERGEN

NAME OF OWNER ADDITIONAL OWNERS	PAGE NO.	BLOCK NO.	LOT NO.	LOT QUALIF.	ACCOUNT NO.	DEED BOOK PAGE	CLASS	PROPERTY LOCATION
PERICANTE, LAUREN	0183	1108	17		000000	00398 00677	2	179 S PARK DR
PERL, STEVEN & MAYTAL	0025	202	27		000000	02893 01819	2	1109 SHERIDAN ST
PERNIA, ERLITO & MARIA	0014	112	11		000000	08633 00814	2	1135 LYNNWOOD AVE
PERNICONE, RANDAL & MARIA	0116	811	3		000000	02756 00697	2	720 CHESTNUT ST
PERRICONE, ISABELLA A	0180	1106	18		000000		2	453 E PARK DR
PERRONE, DOMINICK F & ANGELA	0045	308	15		000000		2	1021 ARLINGTON RD
PERRONE, MARY ANN	0110	805	7		000000		2	489 HENLEY AVE
PERRONE, MICHAEL C & PATRICIA L	0129	902	13		000000		2	179 HOLLAND AVE
PERSAUD, CHRISTOPHER & PAMELA	0078	601	18		000000	08909 00379	2	721 ASBURY ST
PERSONETTE, MICHAEL R	0234	1315	7		000000	02709 02318	2	240 DEMAREST AVE
PESLER, BEATRICE C	0265	1515	6		000000		2	136 PINE AVE
PESTANO, ANTONIO & ROSEMARIE	0004	104	4	C0016		05417 01085	2	16 CANTERBURY LANE
PETILLO, BRETT & VANWESTERVELT, SHANNON	0173	1015	6		000000	03796 01943	2	422 HEGI DR
PETKOVICH, FRANK	0195	1202	7		000000		2	356 SALEM ST
PETRAZZUOLO, VINCENT & JUDITH L	0105	803	1		000000	00272 01011	2	673 MABIE ST
PETRIE, SCOTT R & TRACY L	0172	1014	19		000000	08568 00329	2	413 HEGI DR
PETROCELLI, CARMELA	0256	1504	16		000000	02700 00800	2	169 GRAND ST
PETROCELLI, LUCA DONATO & CASSARINO, R	0296	1611	5		000000	00095 01939	2	334 TRENSCH DR
PETROVA, VASKO P & ROUMIANA	0061	405	5		000000	08151 00736	2	350 LUHMANN DR
PEZZATTI, MICHAEL J	0017	115	5		000000	03281 00227	2	1126 RIVER RD
PHILIP, SHIBU & LOVELY	0012	110	5		000000	08646 00030	2	1130 ROSSE AVE
PHILIPPOSE, MANI & SUSAMMA	0162	1009	3		000000	08417 00080	2	543 WINDSOR RD
PHILLIPS, MICHAEL & MOTA, JAZMIN	0241	1403	6		000000	00821 02231	2	342 SHEA DR
PHILLIPS, RONALD & WEILER, PAMELA	0230	1311	7		000000		2	244 SUMMIT AVE
PHILLIPS, MICHAEL A & JACQUELINE R	0119	814	3		000000		2	472 ARBOR PL
PIANO, GEORGE	0248	1407	38		000000	00274 01347	2	271 BOULEVARD
PIASEVOLI, IVO & IDA	0298	1612	6		000000	07751 00730	2	328 JORDAN RD
PICINIC, DOMINIC & MARY	0107	804	9		000000	08257 00934	2	414 MONMOUTH AVE
PICO, RAPHAEL E & ARELYS G ETAL	0150	919	3		000000	05153 01340	2	320 MONMOUTH AVE
PIECHACZEK, STANISLAW & KRZYSTYNA	0222	1217	8		000000	08117 00276	2	416 MADISON AVE
PIERCE, PETER J & LISA M	0052	318	36		000000	08099 00450	2	992 HOWARD CT
PIERCE, MATTHEW T & MELAMED, BETH L	0019	117	4		000000	09593 00134	2	263 BIRCHWOOD RD
PIERRE, MICILA	0044	307	16		000000	09181 00280	2	1017 MAPLE DR
PIERRE, MOISE	0156	1004	15		000000	01420 01144	2	548 RYESSIDE AVE
PIERRE, REGINALD	0044	307	17		000000	02403 02185	2	1013 MAPLE DR
PIERSA, THOMAS F & JOAN	0267	1516	10		000000	07520 00636	2	123 PINE AVE
PILIGRA, MELISSA	0029	202	83		000000	09482 00036	2	320 BIRCHWOOD RD
PIMANOV, ANTON, KUKA, ANA	0163	1009	20		000000	03680 00876	2	576 DUKE RD
PINCUS, GARY TRUSTEE OF IRR TRUST	0164	1010	8		000000	04271 01428	2	512 WINDSOR RD
PINDILLI, DANIEL A & DIANA P	0198	1204	15		000000	09510 00433	2	360 WILLIAM ST
PINEDA, EDGAR & ANDREA	0144	910	14		000000	09628 00129	2	201 MONMOUTH AVE
PINEDA, IRENE M	0050	318	6		000000	08696 00448	2	212 WOODLAND RD
PING, YIP	0116	810	10		000000	01648 01408	2	743 HOLLY ST
PINZON, CARLOS & SANCHEZ, CLAUDIA	0301	1614	15		000000	08086 00131	2	355 SHEA DR
PINZON, JACKSON G UZCATEGUI-	0016	114	14		000000	03995 00623	2	170 CLINTON AVE
PION, LEONARDO C	0153	1003	2		000000	02039 01764	2	299 MCKINLEY AVE
PIOPI, JEANETTE	0177	1103	3		000000	05359 00977	2	144 VOORHIS AVE
PIPITO, NICHOLAS	0142	908	1		000000	02047 00044	2	184 RIVER EDGE AVE
PIROG, MATTHEW & MURRIETA, INGRID	0106	803	10		000000	09381 00047	2	691 MABIE ST
PIRONE, MARY B	0080	603	13		000000	08750 00531	2	273 GRAPHIC BLVD
PISANO, ELAINE	0262	1509	35	C0008		00845 01894	2	133 CENTER ST UNIT H8
PISANO, JUSTIN	0137	905	17			08528 00448	2	313 MONMOUTH AVE
PISERCHIA, MICHELE	0105	802	3		000000	00334 00589	2	680 MABIE ST
PITAGNO, NEIL WILLIAM	0027	202	66		000000		2	206 BIRCHWOOD RD
PIZZUTO, JOSEPH	0276	1526	6	C0003		07681 00985	2	178 RIVER RD UNIT 3
PLANILLO, JOSE M & CORNELIA P	0064	406	23		000000	03184 02484	2	255 RIDGE ST
PLOTINO, VINCENT & GINA M	0208	1211	5		000000		2	324 MARGUERITE ST
PODESTA, JOHN C	0229	1310	13		000000	07955 00201	2	263 RIVER RD
POGGIOGALLE, GIANNI & PATRICIA A	0319	1709	22		000000	03789 01839	2	593 FERMERY DR
POLANCO, KATHERINE P	0066	407	18		000000	03937 00099	2	1009 BOULEVARD
POLANCO, AMAURIS G & THEN, SONYARLES M	0307	1703	42		000000	02934 01161	15F	431 ELIZABETH ST
POLANCO, FERNANDO A & MATOS, MARISSA	0200	1205	6		000000	03338 00120	2	330 BOULEVARD
POLANCO, JESSE & JIMENEZ, ANGERLY	0268	1518	8			04564 01099	2	130 RIVER RD
POLBOS, JOHN & DEBRA CONNOLLY	0317	1709	2		000000		2	633 FERMERY DR
POLEMITIS, ELIZABETH A	0096	706	13		000000	01598 00999	2	53 BULGER AVE
POLEYEFF, YAAKOV TZVI ETAL	0099	710	3		000000	04844 00786	2	455 STATE RD
POLI, JEANNE D	0099	710	1		000000		2	388 CONGRESS ST
POLIS, JAY C	0094	705	2		000000	05137 00426	2	423 CONGRESS ST

TAXING DISTRICT NO. 38 NEW MILFORD

COUNTY NO. 02 BERGEN

NAME OF OWNER ADDITIONAL OWNERS	PAGE NO.	BLOCK NO.	LOT NO.	LOT QUALIF.	ACCOUNT NO.	DEED BOOK	DEED PAGE	CLASS	PROPERTY LOCATION
POLITZER, GABRIEL & SHULAMIT	0045	308	17		000000	02247	01561	2	1013 ARLINGTON RD
POLITZER, MORAN	0045	308	16		000000	02339	00748	2	1017 ARLINGTON RD
POLKOWSKI, THOMAS & SUJIN JEONG	0120	815	12		000000	09172	00341	2	811 PRINCETON ST
POLLER, GLEN & IRIS	0072	411	10		000000			2	365 FLORAL CT
POLLES, KATHRYN	0167	1011	20		000000			2	639 PRINCETON ST
POLLIO, JEANNE & MATTHEW F	0126	822	4		000000	04437	00852	2	776 BEECH PL
POLLOCK, JOSEPH	0135	904	28		000000	08722	00627	2	285 MONMOUTH AVE
POMERANTZ, JOSHUA L & MARTA L	0131	903	3		000000	07850	00984	2	150 HOLLAND AVE
POMERANTZ, DANIEL & HORNIKER, DANIELA	0027	202	63			00367	00617	2	235 NEW BRIDGE RD
POMIANEK, MARGARET	0255	1504	2		000000	09170	00036	2	164 HARRISON ST
PONI, FATBARDH & LEDINA	0021	119	8		000000	02714	01767	2	217 BIRCHWOOD RD
POOLE, CARLOS & KIM	0052	318	34		000000	01154	00372	2	991 HOWARD CT
POPESCU, ALEXANDRU & NEACSU, IULIAN JTR	0275	1525	15		000000	03405	01474	2	177 WASHINGTON AVE
PORRINO, KENNETH R & DAWN	0214	1213	10		000000	07633	00518	2	278 BALDWIN AVE
PORRINO, ROBERT & DARA	0056	402	2		000000	02082	01118	2	250 E WOODLAND RD
PORTER, MICHAEL S & JUDITH A	0132	903	11		000000	07719	00270	2	560 RIVER RD
PORTER, DARRIN M & WEINCHARD, F JTROS	0176	1102	10		000000	00263	00833	2	527 COLUMBIA ST
PORZIO, FRANK JOHN	0149	918	1		000000	01670	00703	2	284 MONMOUTH AVE
POSŁUSZNY, STEVEN S & ROSE S TIC	0081	604	3		000000	01204	00478	2	782 ASBURY ST
POTENZONE, CHAD & MILIN, VANESSA	0175	1102	3		000000	02957	01450	2	555 COLUMBIA ST
POTHEN, JERRY P & KURIAN, WINSY S	0123	818	10		000000	01354	01206	2	795 BOULEVARD
POTOSKY, WAYNE G & DANA J	0067	408	15		000000			2	275 BIRCHWOOD RD
POTTER, ROBERT S	0073	412	16		000000	04656	01772	2	416 LEE PL
POUEV, MIROSLAV	0219	1216	1		000000	04865	01612	2	346 MADISON AVE
POVARSKY, JOSEF & KAYLA	0034	205	12		000000	04748	00793	2	1120 KORFITSEN RD
POVEDA, CINTHY, VALAREZO, C & POVEDA, H	0272	1522	12		000000	02673	01024	2	135 EAGLE AVE
POVEROMO, VELVET	0029	202	85					2	328 BIRCHWOOD RD
POWERS, JOANNE M	0211	1211	44		000000	08080	00313	2	373 BOULEVARD
POZNYAK, ALEX & POZNYAK, DIMA	0008	104	4	C0068		01284	00995	2	68 CANTERBURY LANE
PRENDERGAST, III JAMES EDMOND & TANYA	0287	1605	21		000000	08473	00285	2	319 TRENSCH DR
PRESS, FLORA I	0065	407	13		000000	04854	00054	2	287 RIDGE ST
PREVIZI, EDMOND & OUJO, MARIA	0095	705	18		000000	09067	00267	2	339 E WOODLAND RD
PREVOT, EDWARD & RENEE	0066	407	16		000000	08544	00931	2	281 RIDGE ST
PREZIOSI, SUSAN D	0266	1516	4		000000	01019	00449	2	120 WASHINGTON AVE
PRIDDEE, JOSEPH & SANDRA	0184	1109	11		000000	07688	00516	2	190 MADISON AVE
PRIETO, RAUL	0168	1012	17		000000	08566	00524	2	655 PLYMPTON ST
PRINCIPATO, CARMINE A	0145	911	8		000000	01890	00142	2	652 STOCKTON ST
PRIORE, MATTHEW ETAL	0305	1703	22		000000	04812	00470	2	144 CONCORD ST
PRISENDORF, CHARLES & JOANNE M	0194	1201	9		000000	08654	00466	2	317 RIVER RD
PROSPER, GERARD GUY	0006	104	4	C0041		02700	01716	2	41 CANTERBURY LANE
PRUZANSKY, JASON & MICHELE	0063	405	29.01		000000	02843	01185	2	294 RIDGE ST
PRYKA, ALBERT JOHN & JACLYN E	0266	1515	7		000000	01860	00421	2	137 CALIFORNIA AVE
PSARIANOS, JOHN & ANDRONIKI	0282	1602	2		000000	08555	00431	2	317 WEBSTER DR
PUA, FREDY ROBINSON CALLE ETAL	0046	309	8		000000	04254	01745	2	214 REICHELTD RD
PUBLIC SERV ELEC & GAS CO% FIERRO, N	0076	501	15		000000			1	CORNELL ST
PUBLIC SERVICE ELECTRIC & GAS CO	0076	501	17		000000			4B	132 HENLEY AVENUE
PUCCI, MARY RITA	0250	1408	12		000000			2	401 PLEASANT AVE
PUENTES, FERNANDO V & NANCY	0233	1313	13		000000	09135	00369	2	257 EAGLE AVE
PUENTES, YALILE	0199	1204	23		000000	03659	00377	2	357 GROVE ST
PUGLISI, MARYON	0095	706	9		000000			2	61 BULGER AVE
PULEKAR, ADITYAR C ETAL	0294	1609	8		000000	05351	00173	2	316 JORDAN RD
PULEO, SALVATORE	0189	1113	15		000000	07841	00710	2	225 BERGEN AVE
PULVER, JANE TRUSTEE FOR CROSS, JUNE	0315	1707	27		000000			2	632 MCCARTHY DR
PULVER, SVETLANA	0007	104	4	C0061		00352	01211	2	61 CANTERBURY LANE
PUNIANI, HIMANSHOO	0247	1407	17		000000	05325	01356	2	336 MAIN ST
PUNLA, EMMANUEL	0124	820	5		000000	03980	00103	2	780 CHESTNUT ST
PUNNOOSE, ABRAHAM & ALEYKUTTY	0068	409	10		000000			2	355 BIRCHWOOD RD
PUNTASECCA, JR RICHARD & RACHEL	0183	1108	10		000000	07924	00008	2	434 E PARK DR
PUTRINO, DEBRA	0104	801	4		000000	02463	01428	2	344 MONMOUTH AVE
PUTRINO, MICHAEL & TRACEY	0298	1612	15		000000	01483	01612	2	327 LACEY DR
QIPO, ANDI & ALIKAJ, DORIANA	0204	1206	33		000000	02788	01504	2	331 MARGUERITE ST
QUEVEDO, DORA	0044	308	5		000000	00416	00271	2	1016 RIVER RD
QUEZADA, REY & RIVAS, MARIA	0138	905	25		000000	09384	00434	2	635 ASBURY ST
QUEZADA, EUBERTO S & GOMES, PATRICIA	0079	603	2		000000	02831	00709	2	724 ASBURY ST
QUEZADA, ROSELY	0061	405	3		000000	03410	00551	2	356 LUHMANN DR
QUIGLEY, JOHN J & LINDA G	0056	401	24		000000	08426	00797	2	987 PACIFIC ST
QUIGLEY, ROBERT & CHRISTINE	0124	820	8		000000			2	806 CHESTNUT ST
QUIGLEY, STEPHEN A & DAWN M	0292	1608	10		000000	02616	00860	2	320 LACEY DR

TAXING DISTRICT NO. 38 NEW MILFORD

COUNTY NO. 02 BERGEN

NAME OF OWNER ADDITIONAL OWNERS	PAGE NO.	BLOCK NO.	LOT NO.	LOT QUALIF.	ACCOUNT NO.	DEED BOOK	DEED PAGE	CLASS	PROPERTY LOCATION
QUIJADA, ERIK S & IRMARAY	0243	1405	2		000000	03045	00739	2	434 ELIZABETH ST
QUIJANO, JANE (DOMINGUEZ MENDOZA) ETAL	0265	1514	13		000000	03890	01864	2	117 GOLDEN GATE AVE
QUINN, MARTIN C & MARY	0261	1509	22		000000			2	193 CENTER ST
QUINN, ROBERT & JOHN	0030	203	17		000000	00000	00000	2	365 NEW BRIDGE RD
QUINONES, HIRAM A & BRUNILDA	0216	1214	14		000000			2	308 MYRTLE AVE
QUINONES, STEVEN E & ANNERY	0079	602	9		000000	01691	02373	2	807 ASBURY ST
QUINONES, VICTOR M & YVONNE Y	0189	1113	14		000000			2	229 BERGEN AVE
QUINTANILLA, ANA, ROSA & BLANCA	0155	1004	6		000000	08253	00829	2	508 RYESIDE AVE
QUIROLA, CARLOS	0109	804.01	39		000000	07851	00340	2	381 HENLEY AVE
QURESHI, TAHIR & FATIMA	0125	820	10		000000	09453	00081	2	799 CHERRY ST
QURESHI, ABDUL W M & SULTANA, SARA	0111	806	5		000000	01331	01394	2	724 PLYMPTON ST
QURESHI, M & Z; QURESHI, Z & S	0205	1206	46		000000	08441	00224	2	328 GRIX CT
QZ REALTY LLC	0230	1311	10.02			05317	00441	2	235 DEMAREST AVE
RABINOWITZ, PHYLLIS C	0291	1607	26		000000			2	347 LEONARD DR
RACELIS, JUSTIN & MELISSA	0153	1002	16		000000	04730	00827	2	517 CHARLES ST
RADELAT, ARMANDO & LINDA SUSAN	0298	1612	3		000000	04956	01751	2	322 JORDAN RD
RADHAKRISHNAN, V & SOMANATHAN, V	0236	1401	4		000000	09596	00071	2	146 NO TERRACE PL
RAFFAELE, DONALD A	0295	1610	8		000000	08440	00089	2	321 JORDAN RD
RAFFERTY, TIMOTHY J	0123	819	4		000000	08450	00287	2	780 CHERRY ST
RAFFO, BRUCE G & CARMELA LIZA	0296	1611	1		000000			2	326 TRENSCH DR
RAGASA, LYDDA	0191	1115	8		000000	02964	02315	2	223 MYRTLE AVE
RAGUINDIN, FAUSTINO & ROSEMARIE	0067	408	20			07693	00640	2	209 DAHLIA AVE
RAGUINDIN, FAUSTINO R & F R, JR & M	0281	1530	14		000000			2	269 CLEVELAND ST
RAHMAN, SALIM & PUKHRAJ	0094	705	6		000000			2	407 CONGRESS ST
RAJ, GIBY & JEANNE LACIAIR	0240	1402	40		000000	03547	01832	2	189 CARLTON PL
RAJAN, HARIKUMAR & ASHA	0167	1012	3		000000	03817	01133	2	540 MABIE ST
RAJASINGHAM, SPENCER & GEETHANJALI	0162	1009	13		000000	02042	01161	2	515 WINDSOR RD
RAM, KRISHNAN & RAJPATTIE	0309	1705	12		000000	02661	01826	2	368 LEONARD DR
RAMA, RAYMOND & BROWN, JILL	0278	1527	13		000000	08293	00947	2	217 CLEVELAND ST
RAMA, RAYMOND & JILL BROWN	0278	1527	12		000000	08312	00514	2	CLEVELAND ST
RAMAPO LAND CORP %CARROLS CORP#1030	0146	914	1		000000	08046	00491	4A	676 RIVER RD
RAMBONE, ROBERT & YVETTE	0230	1310	16		000000	01739	01348	2	243 RIVER RD
RAMIREZ-PACHECO, LUIS A	0118	813	1.02		000000	09563	00188	2	719 CYPRESS ST
RAMIREZ, MANUEL & JEREZ, ALDEIRA	0167	1011	26		000000	00417	00319	2	547 PRINCETON ST
RAMIREZ, MARTIN & BIBIANA	0238	1402	19		000000	08804	00790	2	144 SUTTON PL
RAMIREZ, MARTIN & BIBIANA	0278	1528	3		000000	08093	00917	2	234 FULTON ST
RAMIREZ, RON PATRICK ETAL	0048	309	41		000000	04763	01097	2	955 RIVER RD
RAMIREZ, ELISA & CLEMENTE D	0201	1206	3		000000	03434	00095	2	304 MILFORD AVE
RAMIREZ, ISRAEL & PERALTA, KARLEN	0161	1008	11		000000	02747	01459	2	549 RYESIDE AVE
RAMM, ARIE	0013	111	2		000000	03117	01548	2	1135 STEUBEN AVE
RAMM, ERIC W & KIMBERLY ANNE	0276	1526	6			08556	00301	2	178 RIVER RD UNIT 6
RAMOS, ANGEL & CHRISTINA	0273	1524	5		000000	05076	00815	2	144 FULTON ST
RAMOS, CARLOS	0099	709	11		000000	09275	00228	2	398 CONGRESS ST
RAMOS, JULIO & INGRID	0320	1709	40		000000	00106	01574	2	591 RHEIN CT
RAMOS, LEONARD & SANDRA	0284	1604	10		000000	08532	00997	2	50 PRELL LANE
RAMOS, RAMONA & FABIOLA	0021	119	15		000000	03487	01484	2	1141 RIVER RD
RAMOS, RENE & GLADYS	0248	1407	40			08499	00286	2	261 BOULEVARD
RAMRIEZ, MONIKA D & FLORES, EDITH R	0176	1102	19		000000	05024	01237	2	500 ALBERT PL
RAPPO, GARY & BARBARA	0007	104	4			02340	01322	2	62 CANTERBURY LANE
RAPTOPOULOS, MARGUERITE	0071	410	27		000000			2	1049 CARNATION DR
RATNER, JOSHUA & MICHELE	0025	202	28		000000	08542	00844	2	1101 SHERIDAN ST
RAVELO, MICHAEL & NICOLE	0287	1606	4		000000	03594	00080	2	346 WEBSTER DR
RAVEN HOUSE LLC	0111	806	1		000000	04864	01578	4A	717 PRINCETON ST
RAYCHOUDHURY, SONALI ETAL	0116	811	5		000000	04605	01304	2	734 CHESTNUT ST
RAYMOND ASSOC, LLC; C/O J VETTOSO, CPA	0269	1519	1		000000	07916	00392	2	202 CENTER ST
RAZZHIVIN, FEDIR	0163	1009	29		000000	02343	00093	2	602 DUKE RD
RD MAIN PROPERTIES LLC	0227	1305	5		000000	04710	00973	4A	231-233 MAIN ST
READ, GAVIN P & MC MAHON, SUSANNE V	0302	1702	5		000000	01891	01516	2	490 ELIZABETH ST
REAL, CATHERINE C & CHRISHAN G	0189	1113	13		000000	02040	00956	2	478 CHARLES ST
REBADIO, MARIA SOCORRO & EDGAR A	0113	808	10		000000	08968	00400	2	748 BOULEVARD
REBELO, PEDRO MENDES ETAL	0163	1009	25		000000	05295	01871	2	550 DUKE CT
REBSCH, PETER H & JOSEPHINE	0238	1402	14		000000			2	147 NO TERRACE PL
REBUSTILLO, ROMMEL & VERONICA N	0086	608	1		000000	07695	00137	2	766 BERKLEY ST
REDMOND, ERIK & COURTNEY A	0077	601	1		000000	08238	00315	2	300 HENLEY AVE
REDMOND, SUSAN R	0129	902	7			08349	00808	2	160 CEDAR RD
REEN, STACY	0134	904	24		000000	04395	01377	2	648 ASBURY ST
REGALBUTO, PHYLLIS & MARIANNE JTROS	0168	1012	6		000000	03025	01076	2	552 MABIE ST
REGAN, CATHERINE M	0295	1610	7		000000	07806	00996	2	324 TRENSCH DR

TAXING DISTRICT NO. 38 NEW MILFORD

COUNTY NO. 02 BERGEN

NAME OF OWNER ADDITIONAL OWNERS	PAGE NO.	BLOCK NO.	LOT NO.	LOT QUALIF.	ACCOUNT NO.	DEED BOOK PAGE	CLASS	PROPERTY LOCATION
REGAN, NICHOLAS & COFRANCESCO, KELLY	0209	1211	25		000000	05416 00478	2	46 MONROE AVE
REGAN, SANDRA	0129	902	8		000000	05245 00114	2	168 CEDAR RD
REGAS, JASON & LINDSAY VAN ZANTEN-	0283	1603	6		000000	02277 01606	2	345 WEBSTER DR
REID, MARY	0302	1701	10		000000	08573 00929	2	514 JAMES ST
REILLY, BRIAN & LISA	0244	1405	9		000000		2	178 LAFAYETTE ST
REILLY, SEAN & NORA	0179	1106	3		000000	08530 00931	2	162 S PARK DR
REILLY, THOMAS J	0046	309	10		000000	03889 01289	2	218 REICHEL T RD
REINA, MARGARITA	0068	409	7		000000	08802 00073	2	256 RIDGE ST
REINAUER, ROBERT R & PATRICIA	0095	705	20		000000	01752 01988	2	959 BOULEVARD
REIS, ROBERT & EVELYN	0183	1108	9		000000	08000 00108	2	430 E PARK DR
RELUCIO, MANUEL LOUIS, JR & SOLEDAD	0195	1202	15		000000	06783 00661	2	345 CHARLES ST
REMEDIO, MICHAEL K & LESLIE G	0255	1504	11		000000	03318 02360	2	197 GRAND ST
REMKE, JENNIFER LYNN & SERMONIA, ALLEN	0150	918	13		000000	03411 02291	2	265 HENLEY AVE
REMS JR, MICHAEL & CLAIRE B	0177	1103	4		000000	01697 00610	2	150 VOORHIS AVE
RESTREPO, BEATRIZ	0151	919	11		000000	02873 02475	2	695 ASBURY ST
RESTREPO, JAIME A	0009	104	17		000000	03300 01895	2	1086 ARLINGTON RD
REV TRST AGRMNT OF RICHARD JR & IDA	0051	318	17		000000	04571 01148	2	224 WOODLAND RD
REYES, HENRY	0138	905	32		000000	02881 00907	2	551 ASBURY ST
REYES, JAIME & BLANCA	0062	405	16		000000	09628 00480	2	1001 BOULEVARD
REYES, LEONARD & JOCELYN	0209	1211	22			01809 00023	1	ASSESSED IN DUMONT
REYNA, BARBARA	0189	1113	7		000000	01166 01808	2	222 MCKINLEY AVE
RHODE, ARTHUR	0244	1405	15		000000		2	453 JAMES ST
RHODES, SAMUEL & RACHEL	0054	318	51		000000	05001 00446	2	201 RIDGE ST
RIBEIRO, ARLEI A & MARIA	0196	1203	14		000000	08093 00612	2	356 GROVE ST
RICCIARDONE, PAULINE	0111	806	11		000000	03236 01087	2	325 GRAPHIC BLVD
RICHARDSON, COLIN S	0260	1509	12		000000	05150 01602	2	142 GRAND ST
RICHARDSON, LAUREN	0315	1707	22		000000	05068 00899	2	622 MCCARTHY DR
RICHTER, JOHN J & HELEN	0181	1107	7	02			2	430 CENTRAL PARK DR
RICOURT, ANDREA & JUAN C	0099	710	2		000000	03772 00236	2	459 STATE RD
RIDINGS, GERARD M	0070	410	8		000000	00805 02060	2	329 BIRCHWOOD RD
RIDON, CELEDONIO C & MARIE L M	0095	705	17		000000	08092 00388	2	341 E WOODLAND RD
RIEDER, BENJAMIN & GAIL	0073	412	5		000000	01660 01544	2	284 RIDGE ST
RIFON, CHRIS & LINDA	0235	1316	3		000000	09197 00420	2	260 DEMAREST AVE
RINKACS, STEPHEN	0088	610	4		000000	01423 00776	1	MAPLE ST
RIPOUTELLA, ANTHONY C & PAULA M	0316	1708	16		000000		2	596 FERMERY DR
RISHUDEO, GEWANDAI	0200	1205	11		000000	04343 00079	2	350 BOULEVARD
RIVERA, ANTONIO & JESSICA	0020	118	7		000000	02305 00066	2	205 RAMBLER AVE
RIVERA, CARIDAD	0125	820	11		000000	08407 00471	2	793 CHERRY ST
RIVERA, CARLOS A & JESSICA	0149	918	3		000000	02359 02413	2	296 MONMOUTH AVE
RIVERA, ELMER & IRIS P	0035	205	18		000000		2	1113 ALLESSANDRINI
RIVERA, FRANK JR. AUREA E.	0036	206	5	05	000000		1	KORFITSEN RD
RIVERA, NELO & ROSALIE	0136	905	4		000000	08225 00180	2	544 PRINCETON ST
RIVERA, OLEN ROBERT & CECILIE G	0058	403	5		000000	09602 00385	2	314 E WOODLAND RD
RIVERA, CARMEN J & ISMAEL & DERASMO, A	0090	612	19		000000	04386 01870	2	266 LINDEN PL
RIVERA, CHRISTOPHER A & ESTELA S & PEDRO	0083	605	18		000000	03120 01587	2	751 STOCKTON ST
RIVERA, FANG LIN	0042	304	10		000000	05028 00851	2	191 RIVER LANE
RIVERA, GLACY TINIO ETALS	0275	1525	18		000000	04567 00220	2	155 WASHINGTON AVE
RIVERA, PEDRO & RODRIGUEZ RIVERA, A J	0065	407	3		000000	02866 02019	2	280 GREVE DR
RIZAS, ATHANASIO D & DAWNE B TIE	0103	713	4		000000	01330 00829	2	960 S PLYMPTON ST
RIZZA, MICHAEL	0244	1405	10		000000	00322 01542	2	182 LAFAYETTE ST
RIZZO, DANA	0017	115	1		000000	03447 02343	2	178 HUGUENOT DR
RO, CHI KA	0008	104	4		C0069	08189 00440	2	69 CANTERBURY LANE
ROBALINO, DIEGO & NANCY	0156	1004	28		000000	08273 00996	2	513 BOULEVARD
ROBERTS, ESTHER LIZZY	0143	909	5			09249 00262	2	636 TRENTON ST
ROBERTS, LARRY W & JANINA	0021	119	18		000000	04293 01955	2	1119 RIVER RD
ROBINSON, ANTONIO C	0312	1706	14		000000	03605 01472	2	600 ELIZABETH ST
ROBINSON, MUJAHID	0262	1509	35		C0006	05287 01630	2	133 CENTER ST UNIT F6
ROBLES, NIMROD & JOSIEBETH	0009	104	20		000000	07930 00261	2	1092 RIVER RD
ROCCO, JOSEPH & AMELIA	0308	1705	1		000000	02550 00962	2	346 LEONARD DR
ROCHFORD, BARBARA M	0201	1205	19		000000	03015 00808	2	347 WILLIAM ST
RODE WILLIAM M	0014	112	9		000000	05269 00070	2	1149 LYNWOOD AVE
RODE, WILLIAM M	0014	112	8		000000	05269 00076	1	LYNWOOD AVE
RODGERS, SEDGWICK	0199	1204	30		000000	03167 00117	2	317 GROVE ST
RODIS, CARLITO DELEON & LAPUZ, MARIA C	0144	910	12		000000	03889 00010	2	213 MONMOUTH AVE
RODRIGUES, BERNARD & NATALIE	0123	818	9		000000	03624 00981	2	801 BOULEVARD
RODRIGUEZ, HILDA	0145	911	14		000000	02935 02346	2	643 TRENTON ST
RODRIGUEZ, JORGE & AGOSTO, ENID	0190	1114	5		000000	01831 02005	2	214 MYRTLE AVE
RODRIGUEZ, JOSE	0133	904	5		000000	03033 00140	2	548 BERKLEY ST

TAXING DISTRICT NO. 38 NEW MILFORD

COUNTY NO. 02 BERGEN

NAME OF OWNER ADDITIONAL OWNERS	PAGE NO.	BLOCK NO.	LOT NO.	LOT QUALIF.	ACCOUNT NO.	DEED BOOK	DEED PAGE	CLASS	PROPERTY LOCATION
RODRIGUEZ, JUAN F & MILAGROS	0252	1410	5		000000	08132	00822	2	419 MILFORD AVE
RODRIGUEZ, MARIO A	0085	606	10		000000	05379	01302	2	241 GRAPHIC BLVD
RODRIGUEZ, MARIO ELIAS CAMPOVERDE	0276	1526	6	C0008	000000	05345	00208	2	178 RIVER RD UNIT 8
RODRIGUEZ, MAURICIO & MARIA C	0067	408	10		000000	08408	00268	2	1048 CARNATION DR
RODRIGUEZ, OLGAIRE	0102	712	3		000000	05260	00742	2	240 REICHELTD RD
RODRIGUEZ, SERGIO & ROBERTA	0156	1004	27		000000	07296	56000	2	517 BOULEVARD
RODRIGUEZ, STEVEN & YISELL BARRIOS-	0203	1206	30		000000	03209	00304	2	351 MARGUERITE ST
RODRIGUEZ, A, S & MARTINEZ, D	0209	1211	27	C0001	000000	03267	00576	2	441 MADISON AVE UNIT 1
ROEM III, ROBERT L & HAYES, K A JTROS	0316	1708	9		000000	03603	00298	2	619 MCCARTHY DR
ROGERS, CHARLES E III & ALICE T	0288	1606	13		000000	08268	00411	2	46 BATTERSON CT
ROGERS, F EUGENE & BEVERLY R	0319	1709	25		000000			2	599 CONCORD ST
ROGERS, ANN MARIE & BIELECKI, C	0059	404	3		000000	08851	00014	2	338 E WOODLAND RD
ROH, JAE-HOON & PARK, MIN-KYU	0040	302	3		000000	01186	00327	2	175 TROTTA DR
ROHLFS, STEVEN & SUSAN	0182	1107	10		000000			2	442 CENTRAL PARK DR
ROIS, JAIME & SIMMI	0083	605	15		000000	04874	00463	2	255 GRAPHIC BLVD
ROJAS, LUIS A & ELENA	0106	804	1		000000	01629	02277	2	655 BOULEVARD
ROLLO, EMANUELE & ALICE	0283	1603	9		000000			2	351 WEBSTER DR
ROLON, YVETTE & RAMON	0114	809	4		000000	03914	01655	2	730 HOLLY ST
ROMAN, ILONA	0105	802	5		000000			2	690 MABIE ST
ROMANO, JOANNE M	0283	1603	17		000000	07933	00132	2	369 WEBSTER DR
ROMEO, DEBORAH A	0279	1529	11		000000	03249	01589	2	259 CLEVELAND ST
ROMEO, MICHAEL J & JULIE A	0097	707	11		000000			2	466 SENATE RD
ROMEO, JOSEPH ANTHONY & JACQUELYN R	0104	801	13		000000	03008	02053	2	681 PRINCETON ST
ROMERO, MARIO J	0071	411	3		000000	03290	00907	2	268 RIDGE ST
ROMERO, PATRICIA	0240	1402	44		000000	01313	02477	2	202 CARLTON PL
ROONEY, EVELYN M	0123	818	8		000000			2	807 BOULEVARD
ROONEY, MICHAEL	0023	202	6		000000	07818	00308	2	1100 BOULEVARD
ROONEY, PETER R & DEBRA	0159	1006	14		000000			2	357 FLORENCE ST
ROONEY, SHANNON K & AZMI, ZAKARY J	0098	708	11		000000	04282	00729	2	466 CAPITOL RD
ROONEY, TIMOTHY J & LEE ANN	0319	1709	30		000000	07311	00647	2	598 RHEIN CT
ROSA, DESIREE & SABINO, MATTHEW	0212	1212	19		000000	04269	01203	2	297 BALDWIN AVE
ROSA, VARONY	0170	1013	6		000000	04555	01591	2	552 BOULEVARD
ROSALIMSKY, MARK L	0032	204	22		000000	01836	00316	2	413 VOMEL DR
ROSANO, GRACE M	0271	1521	8		000000	00016	01887	2	251 FULTON ST
ROSARIO, JORGE & FLORDELIZA B	0320	1709	38		000000	07885	00224	2	595 RHEIN CT
ROSARIO, WANDA	0144	910	6		000000	05081	00707	2	226 ZABRISKIE PL
ROSARIO, WILLIAM & KENIA J	0124	819	10	02	000000	03848	01656	2	789 HOLLY ST
ROSEN, DAVID N & LINDA M	0285	1604	15		000000	07313	00782	2	309 TRENSCH DR
ROSEN, KELLY T & MEGAN C	0252	1501	7		000000	08706	00156	2	19 HARRISON ST
ROSENBERG, RALPH & CHRISTIELYNN	0214	1213	17		000000			2	305 MYRTLE AVE
ROSENSTEIN, HAIM & RIVKA	0021	119	17		000000	07954	00506	2	1123 RIVER RD
ROSILIO, HAGAI	0033	204	34		000000	09407	00480	2	1109 BOULEVARD
ROSILIO, HAGAI & DENISE	0041	304	3		000000	03157	01149	2	194 TROTTA DR
ROSILIO, ROI & CATHERINE	0031	203	24		000000	00582	00964	2	349 NEW BRIDGE RD
ROSKO, RONALD TRSTES/ETAL	0230	1311	8		000000	05218	01491	2	248 SUMMIT AVE
ROSMAN, CHARLES D	0062	405	24		000000	04835	00979	2	293 GREVE DR
ROSNER, CHRISTINE M	0285	1604	14		000000	05253	01540	2	311 TRENSCH DR
ROSSI, ANTHONY C & ANNE E	0267	1516	11		000000			2	121 PINE AVE
ROSSI, ROSSANA D	0022	201	3		000000	02534	02365	2	254 BIRCHWOOD RD
ROSSI, WILLIAM R & TONI H	0267	1516	13		000000	07951	00422	2	113 PINE AVE
ROSTKOWSKI, MICHAEL & EMILY	0265	1514	10		000000	08379	00746	2	103 FULTON ST
ROTENBERG, ARIEL & SHERI	0065	407	8		000000	03728	01041	2	290 GREVE DR
ROTH, MICHELE & SIEG, DENISE TIC	0012	110	7		000000	00456	00049	2	1138 ROSSE AVE
ROTSHTEYN, ELEONORA & SHKLYAR, MIROSLAV	0211	1211	43		000000	04365	00605	2	331 MADISON AVE
ROUMANTZAS, SPIROS	0117	812	9		000000			2	445 GRAPHIC BLVD
ROUZIC, COLLEEN & ECHEVARRIA, ISRAEL	0094	705	14		000000	01687	00996	2	347 E WOODLAND RD
ROVNEYKO, JOANNE S	0028	202	71		000000			2	268 AZALEA DR
ROWBOTHAM, BRADFORD L & ALICIA JTROS	0177	1102	25		000000	02565	00344	2	500 HUGHES RD
ROYCE, LALU MATHEW & MATHEW, ROYCE	0219	1216	4		000000	01622	01576	2	408 KEHOE CT
ROZARIO, JOAN & IGNASIUS	0099	710	9		000000	03506	01619	2	349 E WOODLAND RD
RUBIO-SERPA, PAUL & SERPA, EDISON	0011	109	6		000000	05283	01789	2	1109 LYNWOOD AVE
RUDNER, JORDAN & BENAMOU, MELISSA	0269	1519	8		000000	02730	01672	2	215 FULTON ST
RUGANI, JOHN & COLEEN A	0312	1706	19		000000			2	110 SEMINOLE AVE
RUGANI, JOHN	0234	1315	10		000000	05002	00878	2	241 MILFORD AVE
RUIZ, IVAN & BERNARD, TAMARA	0311	1705	35		000000	05406	00986	2	365 LACEY DR
RUIZ, MARGARITA M	0113	808	5		000000	02474	01894	2	730 BOULEVARD
RUIZ, OSCAR & DOLORES MACHURA	0039	301	14		000000	08038	00501	2	169 RIVER LANE
RUIZ, RENARD & GRACE	0267	1517	2		000000	08337	00324	2	170 CENTER ST

TAXING DISTRICT NO. 38 NEW MILFORD

COUNTY NO. 02 BERGEN

NAME OF OWNER ADDITIONAL OWNERS	PAGE NO.	BLOCK NO.	LOT NO.	LOT QUALIF.	ACCOUNT NO.	DEED BOOK	DEED PAGE	CLASS	PROPERTY LOCATION
RUIZ, RYAN & MINAYA, CINDA	0013	110	20		000000	04007	00576	2	1109 ROOSEVELT AVE
RUSSO, THOMAS P & MARIA	0033	204	37		000000			2	1103 BOULEVARD
RYAN, CHRISTOPHER J & THERESA K	0251	1409	2		000000			2	390 PLEASANT AVE
RYAN, CHRISTOPHER J & TINA	0164	1010	9		000000	08101	00405	2	508 WINDSOR RD
RYAN, DOUGLAS & LAYUG, LUDIVINA	0307	1704	9		000000	09553	00136	2	380 LACEY DR
RYAN, THOMAS & COLLEEN	0137	905	10		000000	08597	00039	2	568 PRINCETON ST
RYAN, TIMOTHY & PAIGE	0192	1117	6		000000	08848	00413	2	226 WEST ST
RYAN, ROBERT W & MOMPPELLIER, DIANA	0050	318	1		000000	03786	01627	2	963 RIVER RD
RYNANDER, ARTHUR	0134	904	21		000000	08301	00249	2	638 ASBURY ST
RYSMENDIEV, MARAT & SOODANBEKOVA, J	0078	601	19		000000	01659	01481	2	288 HENLEY AVE
RYVKIN, KARINA	0008	104	4	C0066	000000	08576	00188	2	66 CANTERBURY LANE
S I E ENTERPRISES, LLC	0215	1214	1		000000	07977	00218	2	242 MYRTLE AVE
SAADE, DANY & RANYA	0148	916	15		000000	04114	01107	2	681 TRENTON ST
SABA, ARMIN & CAROLL, TARYN	0130	902	22		000000	05261	01649	2	115 HOLLAND AVE
SABADO, RUBY ANN	0248	1407	28		000000	04760	00324	2	331 MILFORD AVE
SABAG, SHLOMO	0043	307	1		000000	05116	01366	2	174 RIVER LANE
SACCHI, RONALD W & CATHERINE L	0213	1212	24		000000			2	281 BALDWIN AVE
SACHALA, MANISH M	0006	104	4	C0047	000000	02166	01398	2	47 CANTERBURY LANE
SAENZ, MICHAEL & SCHNEIT, JONELL S	0158	1005	12		000000	00662	00966	2	519 RYESIDE AVE
SAEZ, ADOLFO	0230	1311	11		000000	08526	00055	2	231 DEMAREST AVE
SAFFAF, AHMAD	0174	1015	15		000000	03544	01760	2	413 MONMOUTH AVE
SAFIAN, LEE & MARIA MARIUZA	0005	104	4	C0034	000000	07816	00420	2	34 CANTERBURY LANE
SAHLARAS, AGLAIA (ZOIDIS)	0126	822	6.02			04236	00155	2	792 BEECH PL
SAHLARAS, AGLAIA & ANGELOS JTROS	0126	822	6.01		000000	03210	01560	2	786 BEECH PL
SAIGH, GEORGE E & ELAINE	0057	402	11		000000			2	306 LUHMANN DR
SAILER, STEPHEN J & COLLEEN M	0290	1607	6		000000	08537	00234	2	354 TRENSCH DR
SAKIRMAN, PRANG & JENNY	0014	112	6		000000			2	1150 ROOSEVELT AVE
SAKO, MASAOMI & MAYUMI	0046	309	7		000000	02808	00218	2	212 REICHELDT RD
SALAMA, CONY V & MOHAMED & AHMED	0215	1213	22		000000	04100	01425	2	285 MYRTLE AVE
SALAMON, SAMUEL ADAM & BROOKE NICOLE	0063	406	5		000000	04879	01234	2	256 GREVE DR
SALAMONE, CHRISTOPHER C & BROOKE E	0085	606	6		000000	01626	02112	2	738 STOCKTON ST
SALAZAR, EMILIO & AMELIA D	0241	1403	4		000000	08003	00380	2	338 SHEA DR
SALAZAR, RUBEN A & BLANCA A	0190	1114	7		000000	04971	00433	2	222 MYRTLE AVE
SALCEDO, BRIAN L & MAYELIN E	0187	1111	20		000000	01513	01165	2	215 CEDAR RD
SALCEDO, GISELLE	0044	307	12		000000	09276	00196	2	1033 MAPLE DR
SALCEDO, MARTIN E & MARIA H	0112	807	1		000000	08585	00016	2	338 HENLEY AVE
SALCI, METIN	0257	1505	14		000000	04360	01631	2	55 RIVER RD
SALDIVAR, CAMILA	0216	1214	15		000000	05465	01769	2	312 MYRTLE AVE
SALEH, MICHAEL I	0142	908	8		000000	09269	00240	2	660 RIVER RD
SALINAS, EDISON & ZULUAGA, LEYDI	0057	402	21		000000	03164	01126	2	261 GREVE DR
SALOMON, ALEX & PNINA	0035	206	4		000000	08597	00151	2	1103 KORFITSEN RD
SALVA, TABITHA Z	0255	1504	9		000000	08925	00177	2	60 RIVER RD
SALVANO, MARIA	0209	1211	15		000000	03864	01310	2	314 NEUMAIER DR
SAMBOU, MUKTAR & TOURAY, PENDA	0108	804.01	30		000000	05505	01490	2	700 WILLIAM BLISS DRIVE
SAMSON, JULIETTE & ARIK	0164	1010	2		000000	05090	00702	2	533 KNOLL RD
SAMUEL, LIJO & THOMAS, JERIN	0056	402	6		000000	02953	02154	2	296 LUHMANN DR
SAN PEDRO, JAMES JUDE A & MALUZEL	0144	910	11		000000	05159	00429	2	217 MONMOUTH AVE
SANCHEZ, FRANCISCO	0147	916	9		000000	08181	00523	2	229 HENLEY AVE
SANCHEZ, GRECIA C	0258	1507	5		000000			2	68 EAGLE AVE
SANCHEZ, JOSEPH & CYNTHIA	0291	1607	23		000000	04267	00780	2	353 LEONARD DR
SANCHEZ, MARISA R	0222	1217	7		000000	02914	01042	2	414 MADISON AVE
SANCHEZ, ROBERTO & PEDRAZA, ALICIA	0102	712	5		000000	09123	00628	2	244 REICHELDT RD
SANDERS, CHARLES & BARBARA	0290	1606	38		000000	08271	00576	2	55 HIRSCHFELD PL
SANDHUSEN, J ERIC & LISA	0236	1401	5		000000	08860	00267	2	323 HARRIS PL
SANGALANG, MERLITA	0072	411	13		000000			2	353 FLORAL CT
SANGHVI, SHRENIK & RAJAT	0223	1217	17		000000	08495	00267	2	414 GRACE PL
SANRICH, ABRAHAM & ARISTIZABAL, DIANA	0138	905	26		000000	03477	00892	2	633 ASBURY ST
SANSOLO, JONATHAN STEVEN & TALIA	0034	205	14		000000	02452	00556	2	1121 ALLESSANDRINI
SANTAMARIA, EDGAR, EUGENIO & ALVEREZ, D	0094	705	7		000000	04453	00273	2	403 CONGRESS ST
SANTANA, GALO & RUIZ, BEATRICE	0061	405	6		000000	02345	00024	2	348 LUHMANN DR
SANTANA, HERIBERTO & VITI	0256	1505	9		000000	08485	00118	2	203 GRAND ST
SANTIAGO, ALEXANDER & LEONELA	0269	1519	6		000000	02931	00796	2	128 PROSPECT AVE
SANTINO, PATRICK	0009	104	12		000000	08500	00647	2	1096 ARLINGTON RD
SANTONOCITO, BMG ETALS % GARCIA, R & G	0122	817	9		000000	00086	01205	2	390 HOFFMAN AVE
SANTORE, BARBARA & PHILLIP	0059	404	2		000000	03160	02184	2	336 E WOODLAND RD
SANTOS-GONZALEZ, EDUARDO & VELAZQUEZ, E	0115	810	1		000000	04103	01642	2	711 HOLLY ST
SANTOS, EDWIN G	0112	807	3		000000	04820	01013	2	720 MABIE ST
SANTOS, FANNY	0265	1515	5.01		000000	02669	02406	2	120 PINE AVE

TAXING DISTRICT NO. 38 NEW MILFORD

COUNTY NO. 02 BERGEN

NAME OF OWNER ADDITIONAL OWNERS	PAGE NO.	BLOCK NO.	LOT NO.	LOT QUALIF.	ACCOUNT NO.	DEED BOOK	DEED PAGE	CLASS	PROPERTY LOCATION
SANTOS, HECTOR R & ASHLEY R	0247	1407	14		000000	02136	01970	2	330 MAIN ST
SANTOS, LUIS A & FRANCES	0281	1530	13		000000	02289	01045	2	281 CLEVELAND ST
SANTOS, REYNALDO & ANNALISA	0201	1206	1		000000	08455	00857	2	305 BOULEVARD
SAPORITO, PAUL	0209	1211	17		000000			2	318 NEUMAIER DR
SARABIA, ANDREW & ZHEE	0129	902	6		000000	02488	00062	2	152 CEDAR RD
SARAJIAN, CAROL TRSTES/ETALS	0180	1106	13		000000	04482	01418	2	195 BERGEN AVE
SARKER, SHAHEJAD & EVON	0297	1612	1		000000	04819	01669	2	318 JORDAN RD
SARMIENTO, RONNA LORELEY ETALS	0274	1525	8		000000	03644	00977	2	170 LENOX AVE
SASIDHARAN, REKHA	0115	809	14		000000	08568	00502	2	727 BOULEVARD
SATALOF, STUART & SHUMWAY, SALLY	0184	1109	8		000000	08344	00850	2	160 MADISON AVE
SATURRIA-MATEO, JUAN ETAL	0204	1206	41		000000	04744	00415	2	325 BOULEVARD
SAUER JR, JOHN H & MARIA	0268	1517	13		000000	07736	00302	2	121 WASHINGTON AVE
SAVAGE, MATTHEW J & ALYSSA R	0053	318	47		000000	02897	00168	2	211 RIDGE ST
SAVALIA, BHUMESH M & BAMBHAROLIYA, D	0107	804.01	19			02935	01740	2	678 WILLIAM BLISS DRIVE
SAVAS, AYDIN & HATE	0284	1604	3		000000	03150	02436	2	290 WEBSTER DR
SAVINO, STEPHEN & SHERI	0043	307	7		000000	08719	00696	2	1020 ARLINGTON RD
SAVOY, DANIEL & HONORIO, THAIS	0094	705	10		000000	05414	00129	2	391 CONGRESS ST
SBA TOWERS IX, LLC	0038	301	1	T01				4A	850-850A COLUMBIA ST
SBERNA, ROSALIA, PIETRO & FRANCESCA	0015	114	6		000000	09487	00117	2	196 RAMBLER AVE
SCANLON, JOHN R & MARIE V	0008	104	4	C0067				2	67 CANTERBURY LANE
SCAROLA, JOHN & CAMACHO, E JTROS	0299	1613	4		000000	01885	01012	2	338 LACEY DR
SCAZAFAVE, MARK	0034	205	5		000000	08118	00434	2	1106 KORFITSEN RD
SCERRA, JOSEPH	0268	1518	11			09020	00157	2	135 LENOX AVE
SCESA, KATHLEEN M	0182	1107	16		000000	08286	00486	2	149 S PARK DR
SCHACHTER, GLENN R & DENISE E	0281	1601	4		000000			2	295 WEBSTER DR
SCHAFFENBERGER, KARL	0185	1109	23		000000			2	173 N PARK DR
SCHANZ, WERNER & INGEBORG	0250	1408	3		000000			2	380 KNIERIM PL
SCHARF, JAY E & REBECCA F	0030	203	11		000000	04331	01621	2	370 VOMEL DRIVE
SCHATZ, DOROTHY	0204	1206	45		000000	07627	00166	2	309 BOULEVARD
SCHIESS, DONALD C & T ESTABROOK	0019	118	3		000000	07877	00659	2	231 RAMBLER AVE
SCHIFF, HAROLD A & ELLEN	0312	1706	12		000000			2	177 ELIZABETH CT
SCHIFFMAN, JAY & TAMAR	0073	412	11		000000	01750	00679	2	1000 RIDGE CT
SCHIMEL, CHRIS F	0262	1509	34		000000	00042	00758	2	141 CENTER ST
SCHIMEL, RICHARD J	0274	1524	12		000000	01139	02000	2	174 WASHINGTON AVE
SCHIMPF, ANGELA & ALYSSA M	0185	1109	18		000000	05005	00292	2	193 N PARK DR
SCHINDEL, YAKOV & GOLDBERG, ELIANA	0054	401	5		000000	05433	01277	2	982 PLEASANT DR
SCHIRA MAGARIN, ERICKSON P & MONEGRO, E	0135	904	37		000000	03405	01608	2	261 MONMOUTH AVE
SCHLESINGER, NORMAN & JOY	0183	1108	13		000000			2	444 E PARK DR
SCHLESINGER, SCOTT & ARTEAGA, B	0101	711	22		000000	01024	00068	2	404 LUHMANN DR
SCHMELKIN, HELEN TRSTE	0220	1216	23		000000	02371	00831	2	471 KNOLL RD
SCHMELL, MYRIAM & EINHORN, MARK	0051	318	10		000000	09309	00262	2	976 ANCHOR CT
SCHMERTZ, GARY & ALLYSON	0194	1202	1		000000	03813	00363	2	329 CHARLES ST
SCHMITT, ANDREW & MORALES, MARISA	0266	1516	1		000000	09509	00464	2	150 CENTER ST
SCHNAARS, GERALDINE	0065	406	27		000000			2	993 PLEASANT DR
SCHNACKENBERG, JOHN	0072	411	20		000000	01880	00274	2	360 BIRCHWOOD RD
SCHNEID, MICHAEL & GERALDINE T	0154	1003	11		000000	08538	00081	2	526 BOULEVARD
SCHNEIDER, GLENN & JANICE	0294	1609	3		000000	08536	00013	2	306 JORDAN RD
SCHOEDEL, CHRISTOPHER & SIGAL, JESSICA	0282	1603	2		000000	02557	00691	2	41 HIRSCHFELD PL
SCHONBLUM, CHANI	0016	114	24		000000	03840	00712	2	175 HUGUENOT DR
SCHONFELD, CARI & MARK	0158	1005	18		000000	02992	00774	2	479 RYESIDE AVE
SCHONFELD, VICTOR & PATRICIA	0265	1514	11		000000			2	127 GOLDEN GATE AVE
SCHONHANS, MICHAEL & STEPHANS, DAWN M	0208	1211	12		000000	00093	00538	2	356 MARGUERITE ST
SCHRADER, AUDREY J & ARTHUR M ETALS	0224	1218	3		000000	04962	00163	2	415 ROSLYN AVE
SCHREIBER, CHARLES H	0305	1703	11		000000	08028	00255	2	362 SHEA DR
SCHREIBER, DANIEL	0049	311	10		000000	08671	00334	2	218.5 RIDGE ST
SCHREIBER, DANIEL	0049	311	11		000000	09375	00262	2	220 RIDGE ST
SCHUETTE, & LINDA R	0159	1006	13		000000			2	363 FLORENCE ST
SCHULMAN, KENNETH M & MYRA	0072	411	7		000000			2	1018 BOULEVARD
SCHULTZ, RICHARD	0116	810	8		000000	01535	01286	2	417 GRAPHIC BLVD
SCHUMACHER, THOMAS J & BARBARA	0229	1310	7		000000			2	246 PROSPECT AVE
SCHUSTER, ROBERT & DENISE	0060	404	13		000000	08396	00038	2	355 LUHMANN DR
SCHWARTZ, ARI & JORDANA	0034	205	2		000000	03104	01257	2	417 LEE PL
SCHWARTZ, DANIEL ETAL	0034	205	9		000000	05211	01763	2	1114 KORFITSEN RD
SCHWARTZ, IRA JAY & SIMI B	0024	202	23		000000	02494	01162	2	1121 SHERIDAN ST
SCHWARTZ, RUSS & LAURA J	0068	409	9		000000	07716	00824	2	260 RIDGE ST
SCHWARTZBARD, ADAM & GABRIELLE	0119	815	1		000000	01750	01119	2	320 GRAPHIC BLVD
SCHWIND, GARRETT & SEITTER, KIMBERLY	0029	202	84		000000	02452	01693	2	324 BIRCHWOOD RD
SCIOLI, JUDY A	0148	916	13		000000	07916	00066	2	693 TRENTON ST

TAXING DISTRICT NO. 38 NEW MILFORD

COUNTY NO. 02 BERGEN

NAME OF OWNER ADDITIONAL OWNERS	PAGE NO.	BLOCK NO.	LOT NO.	LOT QUALIF.	ACCOUNT NO.	DEED BOOK PAGE	CLASS	PROPERTY LOCATION
SCOPPA, ARTHUR E & ROSE ANN	0079	602	7		000000	09309 00238	2	334 HOFFMAN AVE
SCOPPA, ROSE ANN	0047	309	28		000000	02743 00519	2	229 WOODLAND RD
SCOPPA, III EDWARD	0087	609	7		000000		2	775 MAPLE ST
SCOTT, HUGH O	0044	307	18		000000	08076 00355	2	166 RIVER LANE
SCOTT, WALTER & HARRIS, KAREN JT	0274	1525	5		000000	03804 01753	2	158 LENOX AVE
SCRABO, PAUL M	0102	712	4		000000		2	242 REICHELT RD
SCRIVANI, STEPHEN & TRACY	0218	1215	16		000000	00344 01797	2	326 MANOR PL
SCRIVANICH, ANTHONY & CATHERINE	0308	1704	11		000000	01113 01259	2	384 LACEY DR
SEAGAARD, DAVID & KAREN	0225	1302	5		000000		2	175 MAIN ST
SEARS, NANCY & SEEVERS, JULIE	0093	704	9		000000	05396 01324	2	461 HOFFMAN AVE
SECEMSKI, DINA & MATTHEW	0029	203	5		000000	05477 01528	2	354 VOMEL DR
SECEMSKI, KENNETH G	0038	207	8		000000	04823 00559	1	415 NEW BRIDGE RD
SECEMSKI, TAMAR	0038	207	9		000000	05324 01829	1	409 NEW BRIDGE RD
SEELEY, JOHN & JENNIFER MCSHANE	0086	607	7		000000		1	RIVER RD
SEENARINE, NEIL & PEREZ, HILDA D	0303	1702	8		000000	04623 00786	2	506 ELIZABETH ST
SEIFERT, JODY R	0096	706	14		000000	00456 01453	2	51 BULGER AVE
SEMAAN, MARK & MONICA	0043	307	10		000000	04428 00040	2	1028 ARLINGTON RD
SENADRIN, MARIA ROSANNA & ALEXANDER	0011	110	1		000000	08755 00817	2	146 ARLINGTON RD
SENZAMICI, ANTHONY G & MAUREEN E	0216	1214	7		000000	01389 01564	2	256 MYRTLE AVE
SEO, YOUNG SOO & HYE KYUNG ZUNG	0045	308	13		000000	08610 00395	2	1025 ARLINGTON RD
SEREK, VERONICA & ALVAREZ, NICHOLAS	0266	1515	11		000000	03663 00577	2	117 CALIFORNIA AVE
SERIALE, DARYL & CHERYL	0070	410	21		D0000	07832 00112	2	297 BIRCHWOOD RD
SERIANI, MALAK	0192	1117	5			08528 00829	2	220 WEST ST
SERMABEKIAN, KATHLEEN & MICHAEL	0255	1504	1		000000	02120 00941	2	160 HARRISON ST
SEROTA, LILA & ALVARO, M JTROS	0128	823	16		000000	01945 02363	2	767 BEECH PL
SERPICO, ROBERT M & JEAN C	0283	1603	12		000000	08431 00747	2	357 WEBSTER DR
SERRA, MICHAEL	0037	206	18		000000		2	1129 KORFITSEN RD
SERRANO, ERNESTO & LIGAYA	0179	1105	11		000000	09297 00237	2	163 VOORHIS AVE
SERRANO, C; DE JESUS, K & MANDOZA, F	0097	708	6		000000	03969 01578	2	415 LUHMANN DR
SETTE, IRENE	0150	918	11		000000	08619 00233	2	273 HENLEY AVE
SEVERINO, JANIRA A	0314	1707	13		000000	03152 00033	2	609 CONCORD ST
SEVILLA, GRACIELA E	0084	606	2		000000	05416 01793	2	722 STOCKTON ST
SGAMBATI, M & PROCTOR, LEA & JOSEPH M	0223	1217	22		000000	09540 00235	2	401 ROSLYN AVE
SGAMBELLONE, DOMINICO F ETAL	0197	1204	4		000000	05122 01724	2	264 MILFORD AVE
SHABO, NASSAR	0258	1506	14		000000	03643 00643	2	57 PROSPECT AVE
SHADA, STEPHANIE	0271	1521	5		000000	04773 00729	2	124 EAGLE AVE
SHALABY, MATTHEW & AMANDA	0063	406	1		000000	03207 01220	2	991 PLEASANT DR
SHALOM, EFRAYIM & ANAT	0036	206	10		000000	09362 00395	2	1113 KORFITSEN RD
SHAMOUN, FRIDA M	0290	1607	13		000000		2	373 LEONARD DR
SHAPIRO, JOSHUA & ERICA	0070	410	16		000000	03761 01844	2	1066 EVERGREEN CT
SHARKEY, DANIEL & LANIE	0271	1521	9		000000	05288 01175	2	245 FULTON ST
SHARKEY, JOHN J & SERINA J	0298	1612	2		000000		2	320 JORDAN RD
SHARLOT, ALEKSANDR & VANNIKOVA, GALINA	0293	1608	14		000000	07890 00148	2	328 LACEY DR
SHAW, MICHAEL P & GARIGLIANO, LISA JT	0121	817	1		000000	01338 00918	2	370 GRAPHIC BLVD
SHAYNE, DANIEL & JENNIFER	0055	401	22		000000	05341 00771	2	991 PACIFIC ST
SHERIDAN, EDWARD A TRSTES/ETALS	0022	201	8		000000	05467 01482	2	278 BIRCHWOOD RD
SHERIDAN, EDWARD A, PHILIP T & ROBERT	0191	1116	2		000000	07784 00936	4A	401 RIVER RD
SHERPA, PEMA	0064	406	13		000000	02727 01367	2	1006 BOULEVARD
SHETH, SAURABH & HAKKED, BINAL	0002	104	1.02	C0001		03314 01908	2	1 WESTLEY LANE
SHETTY, NITINCHANDRA & PALLAVI	0023	202	10		000000	04336 01669	2	1108 BOULEVARD
SHI, YANHONG & ZHENG, LI HUI	0280	1530	10.06			01359 01643	2	173 EAGLE AVE
SHIFFMAN, GARY & VIVIAN	0295	1610	6		000000	03099 00492	2	322 TRENSCH DR
SHIGOL, ALLA	0050	318	5		000000	08850 00120	2	210 WOODLAND RD
SHIH, HANG & TERRY YU TSAI	0213	1213	3		000000		2	250 BALDWIN AVE
SHIJO, BINCY & POULOSE	0125	821	9		000000	04218 00618	2	795 CHESTNUT ST
SHIM, JUNG SUP & KIM, MINA	0051	318	14		000000	04444 00427	2	218 WOODLAND RD
SHIPMAN, EDDIE	0261	1509	29		000000	03082 01377	2	163 CENTER ST
SHOTWELL, LOIS	0158	1006	6		000000	07942 00578	2	424 ROSLYN AVE
SHRESTHA, SUJAN & SPOORHL	0152	1002	9		000000	01384 01333	2	522 GROVE ST
SHTARK, LEONID & ARSKAYA, NATALYA	0137	905	13		000000	07983 00601	2	646 PRINCETON ST
SHUFF, WILLIAM D & LINDA	0307	1704	5		000000		2	372 LACEY DR
SHUPAK, BARBARA	0110	804.02	6			02814 00853	2	701 WILLIAM BLISS DRIVE
SHURBA, SHEMSHI & NAOMI TIC	0141	907	15			02305 00301	2	675 COLUMBIA ST
SHURYAK, IGOR & DELANTU, GALA	0002	104	1.02	C0002		02739 01075	2	2 WESTLEY LANE
SHUSTER, KLARA	0315	1708	3		000000	03799 00512	2	631 MCCARTHY DR
SHWANA, HAISAM & ELSHEIKH, FATMA M	0095	706	2		000000	05352 01034	2	473 LUHMANN DR
SICCARDI, LORI A	0097	708	8		000000	00399 02438	2	454 CAPITOL RD
SICILIA, JENNIFER ETAL	0105	803	2		000000	05432 01548	2	384 MONMOUTH AVE

TAXING DISTRICT NO. 38 NEW MILFORD

COUNTY NO. 02 BERGEN

NAME OF OWNER ADDITIONAL OWNERS	PAGE NO.	BLOCK NO.	LOT NO.	LOT QUALIF.	ACCOUNT NO.	DEED BOOK	DEED PAGE	CLASS	PROPERTY LOCATION
SICLARI, D & GUIDO, VINCENT L/E	0025	202	37		000000	09442	00140	2	353 VOMEL DR
SICOLO, RACHEL & BARTO	0107	804	16		000000	01885	01603	2	698 CYPRESS ST
SIDIROKASTRITIS, DENNY & GINA	0317	1708	22		000000	03053	00673	2	618 FERMERY DR
SIDORSKY, HOWARD & STACEY	0289	1606	29		000000	08099	00401	2	357 TRENSCH DR
SIEGEL, STEVEN	0013	111	4		000000	03746	01783	2	1146 LYNWOOD AVE
SIEWE, JOSEPH	0177	1103	1		000000	00424	00435	2	139 CEDAR RD
SIGGIA, DONNA	0200	1205	4		000000			4A	320 BOULEVARD
SILBERMAN, EDWARD J & SHELLEY	0006	104	4	C0045	000000	08684	00843	2	45 CANTERBURY LANE
SILIATO, RICHARD & GAIL	0075	412	32		000000	08221	00340	2	1017 BOULEVARD
SILLARS JR, MALCOLM T	0180	1106	8		000000	07670	00162	2	182 S PARK DR
SILVER, DAVID & DEBRA K	0309	1705	18		000000			2	380 LEONARD DR
SILVERIO, HEIDY & GLENYS	0227	1307	1		000000	04827	01510	2	203 EAGLE AVE
SILVERIO, PATRICIA	0299	1613	5		000000	08370	00965	2	340 LACEY DR
SILVERIO, TOMAS R & JENNY	0293	1608	16		000000	00511	00960	2	327 SHEA DR
SILVERMAN, ALAN J & DIANE L	0137	905	14		000000			2	650 PRINCETON ST
SILVERMAN, JOSEPH & DASSI ROCHELLE	0032	204	15		000000	08172	00812	2	1126 ALLESSANDRINI
SIMMONS, MARY JANE- TRUSTEE	0060	404	22		000000	00403	00323	2	337 LUHMANN DR
SIMMONS, JENNIFER R & HECHAVARRIA, O	0180	1106	5		000000	02691	01949	2	170 S PARK DR
SIMON, DONALD L & DIANA	0266	1515	8		000000			2	133 CALIFORNIA AVE
SIMON, GEORGE & MARY	0205	1207	4		000000	07713	00058	2	302 NEUMAIER DR
SIMON, RUTH F & NICHOLS, JENNIFER E	0270	1520	1		000000	02190	00408	2	222 CENTER ST
SIMON, STEPHEN A & SIMON, SEAN S	0106	803	9		000000	00677	02348	2	701 MABIE ST
SINCIOCO, MARY ANN & EMILIANO	0009	104	22		000000	03389	01628	2	193 RAMBLER AVE
SINGH, JASWINDER & KAUR, GURMEET	0012	110	12		000000	08344	00914	2	1158 ROSSE AVE
SINGH, VIJAY & AMICA	0033	204	30		000000	09164	00165	2	1117 BOULEVARD
SINGSON, GRACE A & PINEDA, LEONIL M	0107	804	17		000000	08574	00454	2	455 HENLEY AVE
SIRIO, BRUCE & FLORA, OLIVIA	0087	608	3		000000	08610	00216	2	780 BERKLEY ST
SIRIOTIS, AUDREY	0042	306	2		000000	08414	00806	2	1018 MAPLE DR
SITA, GHEORGHE & LENOTA	0219	1216	12		000000			2	402 MONROE AVE
SITA, GHEORGHE & LENUTA	0217	1215	5		000000	00153	01723	2	340 MADISON AVE
SITA, GHEORGHE	0223	1217	27		000000	03650	00763	2	411 MONROE AVE
SIZOVA, LARISA A ETAL	0021	119	11		000000	03476	00458	2	205 BIRCHWOOD RD
SKLAR, JONATHAN & ZEEVA B	0024	202	19		000000	08788	00296	2	1126 BOULEVARD
SLADOWSKI, SUSAN	0052	318	30		000000	05308	00574	2	227 RIDGE ST
SLUE, WILLIAM E	0057	402	10		000000	08210	00928	2	304 LUHMANN DR
SMALL, JAMIE S & DENA RIVKA	0074	412	18		000000	04136	00374	2	1079 ALLESSANDRINI
SMALLS, RICARDO	0044	307	13		000000	08323	00753	2	1029 MAPLE DR
SMITH SR, PHYLLIS & JOYCE	0300	1614	7		000000	07806	00306	2	366 LACEY DR
SMITH, DAVID M & KIMBERLY M	0064	406	17		000000	02144	01315	2	267 RIDGE ST
SMITH, G & R COTRUSTEES	0237	1401	8		000000	08476	00340	2	145 NO CARLTON PL
SMITH, HARRY A & MICHELE C	0069	409	17		000000	01542	01778	2	301 BERKSHIRE AVE
SMITH, JR, DAVID G & ELKE Z	0040	302	6		000000			2	189 OAK LANE
SMITH, MARCUS & MELISSA CRUZ-	0182	1108	4		000000	03124	00530	2	443 CENTRAL PARK DR
SMITH, MICHAEL K & DAWN M TORRES-	0251	1409	3		000000	03048	01144	2	394 PLEASANT AVE
SMITH, ROBERT	0253	1502	3		000000	08778	00734	2	167 HARRISON ST
SMITH, THOMAS A & THERESA M	0290	1607	10		000000			2	362 TRENSCH DR
SMITHSON JR, GERARD F & JILLIAN R	0156	1004	17		000000	01786	01305	2	556 RYESIDE AVE
SNYDER, PENNYGREEN & ZADROGRA, ELIZ	0020	119	5		000000	08202	00301	2	239 BIRCHWOOD RD
SOBARU, LUCIEN & ALYSSA	0271	1521	11		000000	05072	00699	2	129 SUMMIT AVE
SOCARRAS, ROBERTO & PILAR	0115	809	12		000000	08387	00433	2	741 BOULEVARD
SOFA, ROBERT	0052	318	31		000000	08841	00175	2	997 HOWARD CT
SOGIN, MAKSYM & SOGINA, OLGA	0011	109	2		000000	02416	00278	2	136 ARLINGTON RD
SOHN, REBECCA & BAUER II, MICHAEL S	0121	816	5		000000	04906	00241	2	786 MABIE ST
SOLANO, MANUEL & CAPELLAN, YASMILET	0284	1603	18		000000	04388	00159	2	371 WEBSTER DR
SOLLECITO, DANIEL & ROSETTA	0180	1106	14		000000			2	480 RIVER RD
SOLOMON SCHECHTER DAY SCHOOL	0216	1214	19		000000	09467	00414	15A	275 MCKINLEY AVE
SOLOMON, RONALD & LEILA	0027	202	56			07793	00455	2	1112 JOHNSON CT
SOLOMON, TZVI & ERICA	0068	409	6		000000	03014	02023	2	254 RIDGE ST
SOLOMKOVICH, MARK & ALYSSA TRSTES	0220	1216	21.02			04967	00182	2	372 ROSLYN AVE
SOLTYS, MIROSLAV & HUMENANSKA, JANA	0191	1115	4		000000	01496	00989	2	222 BALDWIN AVE
SONDERGARD, ROBERT K	0184	1109	6			08257	00219	2	150 MADISON AVE
SONGCAYAUON, CRISPIN & FLOR	0131	903	7		000000	08334	00378	2	174 HOLLAND AVE
SONKIN, CLIFFORD	0288	1606	22		000000	04882	01881	2	379 LEONARD DR
SOOD, MANOHAR & RAMA	0118	813	7		000000			2	473 ARBOR PL
SOPKO, EDWARD & ELLEN	0280	1530	9		000000			2	164 BOULEVARD
SORIANO, MARK CHRISTIAN B & CINDERELLA	0211	1211	47		000000	02541	00819	2	355 BOULEVARD
SORRENTINO, ROBERT & SUSANNE	0278	1528	1		000000	07249	00570	2	145 PROSPECT AVE
SOSA, ALBERICO	0251	1409	9		000000	05080	01274	2	393 MILFORD AVE

TAXING DISTRICT NO. 38 NEW MILFORD

COUNTY NO. 02 BERGEN

NAME OF OWNER ADDITIONAL OWNERS	PAGE NO.	BLOCK NO.	LOT NO.	LOT QUALIF.	ACCOUNT NO.	DEED BOOK PAGE	CLASS	PROPERTY LOCATION
SOSA, JOSE & IRIS	0058	403	9		000000	08814 00655	2	974 BOULEVARD
SOTO, JUAN R	0164	1010	14		000000	04602 00805	2	545 DUKE RD
SOTOMAYOR, GONZALO H	0275	1526	1		000000	04038 01525	2	186 FULTON ST
SOUTO, GUTTENBERG & STEFANIE	0028	202	67		000000	03380 00965	2	210 BIRCHWOOD RD
SPAETH, STUART E & LINDA L	0242	1404	3		000000		2	336 MORRIS LANE
SPAK, PETER & MARGARET	0231	1311	16		000000		2	245 PROSPECT AVE
SPEARS, GERALD D & ISABEL D	0081	603	23		000000	04826 01475	2	276 HENLEY AVE
SPECIALE, ANTONINO & ANTONINA	0009	104	21		000000		2	195 RAMBLER AVE
SPEIGHTS, SHELDON F	0055	401	20		000000	08656 00109	2	995 PACIFIC ST
SPELLMAN, ULYSSES E & LETANNYA	0066	408	1		000000	02161 02492	2	236 RIDGE ST
SPIELBERG, REGINA M WALL ETALS	0103	712	16		000000	04898 01730	2	249 E WOODLAND RD
SPINA, JOSEPH M	0158	1005	14		000000	00445 00254	2	507 RYESIDE AVE
SPINA, JR JOSEPH & GISELLE	0305	1703	17		000000	00963 00685	2	374 SHEA DR
SPIRN, YAACOV & SHANI	0066	408	6		000000	05112 00235	2	1032 CARNATION DR
SPOERL, JUSTIN & INES	0203	1206	29		000000	01803 02121	2	357 MARGUERITE ST
SPRANCE, JONATHAN M & WELLS, CAROLINE	0136	904	41		000000	02658 00866	2	633 STOCKTON ST
SPRINGER, SUSAN	0038	301	3		000000		2	174 TROTTA DR
SPRINGSTEAD, PETER & KAREN	0083	605	12		000000	08609 00801	2	750 BERKLEY ST
SPRINGSTEAD, N M & SOMMERVILLE, B TIC	0080	603	8		000000	01829 02151	2	750 ASBURY ST
SPURLIN, BRANDON & MARY JOANNE	0220	1216	21.04			03406 01565	2	364 ROSLYN AVE
SQUIRE, OMAR A & DAVIS, STACEY ANN	0172	1014	16		000000	02479 00094	2	419 HEGI DR
SRANSKY, CARMEN & LAFAYETTE, RAYMOND	0064	406	20		000000	07753 00829	2	261 RIDGE ST
SRANSKY, S & C ; MENDEZ, CARMEN	0070	410	9		000000		2	325 BIRCHWOOD RD
ST HILAIRE, ERIC P & JESSICA	0182	1107	11		000000	02180 01063	2	446 CENTRAL PARK DR
ST JOSEPH CHURCH C/O REV GEO REILLY	0252	1501	1		000000		15D	105 HARRISON ST
ST JOSEPH CHURCH C/O REV GEO REILLY	0253	1503	1.01		000000		15D	GRAND ST & ELM ST
ST JOSEPH CHURCH C/O REV GEO REILLY	0253	1503	1.02		000000		15D	115 GRAND ST
ST JOSEPH CHURCH C/O REV GEO REILLY	0253	1503	1.03		000000		15B	GRAND ST
ST JOSEPH'S COLUMBIAN CLUB INC	0226	1304	1		000000		15D	199 RIVER RD
ST MATTHEW CH C/O REV J WANGERIN	0263	1511	1.01	T01			1	225 CENTER ST
ST MATTHEW CH C/O REV J WANGERIN	0263	1511	1.02		000000		15D	234 GRAND ST
ST. GERMAIN, CHERYL	0132	903	19		000000	02233 01187	2	104 HOLLAND AVE
STABILE, CAILIN MARY & GRACIELA	0299	1613	11		000000	04867 00781	2	345 SHEA DR
STANCATO-NGUYEN, STEPHANIE E & NGHIA	0154	1003	17		000000	00938 01850	2	501 GROVE ST
STANCATO, FRANK & JOSEPH G	0159	1006	9		000000	08856 00348	2	506 MARION AVE
STANDLER, STEVEN G TRSTE	0055	401	18		000000	05460 00766	2	235 RIDGE ST
STANKOV, PETER J	0289	1606	34		000000	08658 00156	2	347 TRENSCH DR
STANLEY, BARBARA J & ALBERT, WM R	0269	1519	3		000000	07296 00043	2	214 CENTER ST
STANTON, THOMAS J	0155	1004	7		000000	03044 01172	2	516 RYESIDE AVE
STARK, JENNIFER A	0078	602	4		000000	00836 00427	2	788 PRINCETON ST
STATE OF NJ DEPT OF ENV PROTECTION	0130	902	26		000000	04859 01910	15C	599 COLUMBIA ST
STATE OF NJ DEPT OF ENVRMNTL PRCTN	0001	101	3		000000	05396 00286	15C	1041 STEUBEN AVE
STATE OF NJ DEPT OF ENVRMNTL PRCTN	0140	907	8			08913 00276	2	648 HARVARD ST
STATILE, WILLIAM & FRANCES	0024	202	25		000000		2	1117 SHERIDAN ST
STAVROU FAMILY LLC	0227	1305	6		000000	08801 00416	4A	227 MAIN ST
STAVROU, SOTERIOS & EUGENOULLA	0224	1302	3		000000		2	200 LENOX AVE
STEELE, JOSEPH W & DEBORAH S	0092	702	4		000000	07882 00090	2	377 HOFFMAN AVE
STEELE, D & B/IRREV TRST% KAUFHOLD, R	0095	706	6		000000	02989 00068	2	455 LUHMANN DR
STEIBLE, CHRISTOPHER JOSEPH ETAL	0061	405	11		000000	03509 01664	2	330 LUHMANN DR
STEINMETZ, MARK ERIC & KAYLA ANNE	0153	1002	12		000000	05059 01512	2	261 CEDAR RD
STEPANIAN, SHANT & NEVART N ETALS JT	0266	1516	7		000000	04086 01658	2	130 WASHINGTON AVE
STEPHENS, CHRISTOPHER & RACHNA	0257	1506	4		000000	05322 01477	2	64 SUMMIT AVE
STEPHENS, JAMES P	0033	204	38		000000	04958 01489	2	1101 BOULEVARD
STEPHENSON, JAY & KIMBERLEY	0190	1114	6		000000	03343 01571	2	218 MYRTLE AVE
STERK, KEVIN & MARIA	0086	606	21		000000		2	226 HENLEY AVE
STERLING, IVAN	0103	714	5		000000	05205 01021	2	309 E WOODLAND RD
STERN, ETHAN JOEL & AYELET ITZHAK	0036	206	9		000000	05271 01458	2	1111 KORFITSEN RD
STERN, MORRIS J & ROSEMARIE	0184	1109	15		000000		2	435 E PARK DR
STERNBERG, ALLAN M	0282	1602	11		000000		2	36 HIRSCHFELD PL
STERNBERG, DAVID M & CHRISTINE	0308	1705	4		000000	08280 00605	2	352 LEONARD DR
STEWART, INGEBOURG P.	0209	1211	26				1	ASSESSED IN DUMONT
STIMOLA, MICHAEL & DOMINIC ETALS	0115	809	10.01		000000	05102 00311	2	747 BOULEVARD
STOKES, KENNETH P & KERRY	0225	1303	1		000000		2	182 CLEVELAND ST
STOLTZE, LAUREN A	0048	309	37		000000	02242 01163	2	211 WOODLAND RD
STONE, CAROL L	0249	1407	51		000000	08389 00015	2	309 KASTLER CT
STONE, JACOB & CHAYA	0055	401	21		000000	04055 00590	2	993 PACIFIC ST
STORMER JR, JOHN W & STACY LYNN	0255	1504	10		000000	08666 00335	2	70 RIVER RD
STORMER, DAVID S & KELLY H	0181	1106	19		000000	03884 00187	2	449 E PARK DR

TAXING DISTRICT NO. 38 NEW MILFORD

COUNTY NO. 02 BERGEN

NAME OF OWNER ADDITIONAL OWNERS	PAGE NO.	BLOCK NO.	LOT NO.	LOT QUALIF.	ACCOUNT NO.	DEED BOOK PAGE	CLASS	PROPERTY LOCATION
STRACQUADANIO JOHN & JANET	0155	1004	8		000000		2	520 RYESIDE AVE
STREPPONE-GEIST, THERESA	0135	904	33.02		000000	02538 02430	2	652 BERKLEY ST
STUCKE FAM TRUST/P & N TRUSTEES	0225	1303	4		000000	08724 00847	15F	206 RIVER RD
STUCKE,BRIAN & SUSAN ARMBRUSTER-	0225	1303	3		000000	00688 02405	2	198 RIVER RD
STUETZ, JOSEPH E & ERIN E	0033	204	28		000000	01908 01295	2	1121 BOULEVARD
SUAREZ,ANACAONA ETALS	0270	1519	12		000000	05047 01881	2	117 RIVER RD
SUAREZ,VICTOR & ZAVALA,JOHN SUAREZ-	0222	1217	1		000000	09133 00300	2	390 MADISON AVE
SUAZO, NATALY & HENRIQUEZ, LUGIS	0140	907	5		000000	04719 00239	2	634 HARVARD ST
SUAZO,JOSE D&CARMEN&MARTA A&MARTA G	0175	1101	10		000000	03493 01907	2	528 COLUMBIA ST
SUBALDO, ROMEO & ONGCHIN, SHELLY	0308	1704	13		000000	07751 00176	2	379 SHEA DR
SUBHAR, TENZIN DASANG ETAL	0118	813	4		000000	05350 01893	2	488 HENLEY AVE
SUBRAMANYAM, SUBHASHINI	0273	1522	15		000000	03170 00066	2	119 EAGLE AVE
SUBRIZI, ROBERT & MARION R	0195	1202	9		000000	08967 00406	2	362 SALEM ST
SUCERO, JECKO & MARICHU	0036	206	16		000000	08627 00344	2	1125 KORFITSEN RD
SUEZ WATER C/O ALTUS GROUP UP INC	0228	1309	1.01				4A	MADISON AVE
SUGIURA, YOSHIHIRO & HITOMI	0182	1108	2		000000	08706 00280	2	451 CENTRAL PARK DR
SUKUL, DHARMESH & VIDYA	0315	1707	28		000000	03344 01333	2	555 ELIZABETH ST
SULLIVAN, DREW & NICOLE	0315	1707	25		000000	03478 01527	2	628 MCCARTHY DR
SULLIVAN, ELIZABETH	0090	612	18		000000		2	262 LINDEN PL
SULLIVAN, PETER J & LUCILLE	0263	1509	40		000000		2	109 CENTER ST
SULLIVAN, SCOTT A	0215	1214	5		000000	09580 00272	2	255 MCKINLEY AVE
SULLIVAN,JENNIFER M&PAUL L	0166	1011	10		000000	04725 01460	2	630 PLYMPTON ST
SUNGA, MARIO & ROSARIO	0063	406	10		000000	07875 00473	2	266 GREVE DR
SUNGURYAN, TATYANA & VIKTOR	0017	114	28		000000	02384 01732	2	183 HUGUENOT DR
SUPINO, JOHN & CAROL	0176	1102	16.02				2	474 ALBERT PL
SUPINO, JOHN W & PATRICIA A	0094	705	8		000000	08459 00680	2	399 CONGRESS ST
SURALTA, CHARINA & IRA NIEL	0258	1507	12		000000	01234 00339	2	65 SUMMIT AVE
SURIC, ANTHONY & SUSAN	0063	406	3		000000	08771 00050	2	252 GREVE DR
SUSANA, DANIEL TRSTE	0314	1707	17		000000	05428 00809	2	612 MCCARTHY DR
SUSONG,KATHLEEN T	0007	104	4	C0055		03421 01092	2	55 CANTERBURY LANE
SUTTON, RICHARD C & MARY C	0186	1111	14		000000		2	522 CHARLES ST
SVERIDOVICH, PAUL	0249	1407	53		000000	02895 00571	2	301 KASTLER CT
SVORINIC, MATE & ADRIANNA	0018	115	6		000000	05398 00996	2	1130 RIVER RD
SWAIM, STEPHEN G & LOIS K	0182	1108	6		000000	08098 00696	2	435 CENTRAL PARK DR
SWANSON, BARRY P & TRACY P	0153	1003	4		000000	07673 00828	2	498 BOULEVARD
SWANSON, DALE & JENNIFER	0041	302	10		000000		2	970 RIVER RD
SWEENEY, JANET R	0162	1009	12		000000	02744 00577	2	519 WINDSOR RD
SWEENEY, TARA A	0260	1509	16		000000	02551 01707	2	170 GRAND ST
SWOPE, GEORGE W & ANASTASIA E	0084	605	24		000000	08599 00652	2	729 STOCKTON ST
SYDORUK, VALERII & LARISSA	0142	908	12		000000	08699 00567	2	647 HARVARD ST
SYLVESTER, SYDNEY S & MARILYN	0073	412	15		000000		2	418 LEE PL
SZABO, MARY	0115	809	13		000000		2	735 BOULEVARD
SZABO, PAUL & SHANNON	0117	812	4		000000	08168 00089	2	722 CYPRESS ST
SZYMANSKI, HENRY J	0229	1310	14		000000	08116 00418	2	251 RIVER RD
TABABAN, LYDIA T	0159	1006	19		000000		2	358 ROSE PL
TABABAN, RESTITUTO T & FORTUNA S	0240	1402	51		000000		2	145 BOULEVARD
TAGLIERI, JOSEPHINE	0171	1013	24		000000	01840 02044	2	553 MABIE ST
TAGUPA, ROSELLER C	0021	119	13		000000	08826 00711	2	197 BIRCHWOOD RD
TAK, ABRAHAM & JEAN	0006	104	4	C0048		04691 00316	2	48 CANTERBURY LANE
TAKEZAWA, HIDEKI & YUMIKO	0146	915	6		000000	08662 00116	4A	692 TRENTON ST
TAKOURIAN, LINDA & SHALIAN, VASKEN	0312	1706	9		000000		2	184 ELIZABETH CT
TALLA, NESTOR A	0023	202	9		000000	01696 01881	2	1106 BOULEVARD
TAMAN, NORAN	0201	1205	18		000000	05217 01253	2	349 WILLIAM ST
TAMPOL, GORDON M & SANDRA	0051	318	20		000000	09182 00231	2	230 WOODLAND RD
TAMUZZA, VINCENT & ELLEN	0185	1109	20		000000		2	185 N PARK DR
TAN, KANG & SUN, QING	0053	318	49		000000	08384 00614	2	207 RIDGE ST
TAN, MICHAEL & SUZANNA	0227	1306	1			08417 00111	2	250 CLEVELAND ST
TANAKA, YOSHIO	0312	1706	8		000000	02442 02134	2	180 ELIZABETH CT
TANCREDI, JANA	0199	1204	29		000000	08806 00612	2	321 GROVE ST
TANION, IRMINA & DIONITO TIE	0294	1608	30		000000	04318 00352	4A	91 BOULEVARD
TANNENBAUM, MICHAEL C & DIANE E	0100	711	14		000000		2	436 LUHMANN DR
TANSITS, JAMES & LISA	0229	1310	6		000000	08827 00243	2	242 PROSPECT AVE
TAPIA,MARGARITA HERNANDEZ &VARGAS,L	0142	908	2		000000	04271 01056	2	640 RIVER RD
TAPIERO, BRAYAN	0089	611	1		000000	02236 00961	2	212 GRAPHIC BLVD
TAR, ALEN & SARVEN JTROS	0243	1405	4		000000	03081 02039	2	444 ELIZABETH ST
TARANTINO, JOHN R	0218	1215	14		000000	09164 00086	2	472 RYESIDE AVE
TARANTINO, ROBERT & MELISSA	0104	801	11		000000	07796 00429	2	689 PRINCETON ST
TARANTO, DOMINICK & MARY	0166	1011	12		000000		2	646 PLYMPTON ST

TAXING DISTRICT NO. 38 NEW MILFORD

COUNTY NO. 02 BERGEN

NAME OF OWNER ADDITIONAL OWNERS	PAGE NO.	BLOCK NO.	LOT NO.	LOT QUALIF.	ACCOUNT NO.	DEED--- BOOK PAGE	CLASS	PROPERTY--- LOCATION
TARIKYAN, ISABELLE Z	0079	602	11		000000	07736 00436	2	793 ASBURY ST
TARTAGLIONE, MARCELLO & SMITH, SARA A	0258	1507	9		000000	03334 02037	2	81 SUMMIT AVE
TASHJIAN, SHAKEH	0170	1013	19		000000	05201 00412	2	639 MABIE ST
TATE, DEDRA N & SANDRA M	0300	1614	2		000000	05415 01310	2	356 LACEY DR
TATULLI, FRANCIS J & CATHERINE	0252	1501	6		000000		2	17 HARRISON ST
TAUB, KEVIN I & ALTURVER, TINA M	0253	1501	8		000000	09164 00055	2	21 HARRISON ST
TAVAREZ, CRISTIAN R & YANIRKA	0127	823	8		000000	05423 01932	2	786 BIRCH AVE
TAVAREZ, OLIMPIA ROXANNA LIZ	0073	412	1		000000	04532 01078	2	1013 BOULEVARD
TAVERAS, LESLIE PORTUGAL ETAL	0210	1211	27	C0002	000000	03491 01055	2	441 MADISON AVE UNIT 2
TAVERNA, CHRISTOPHER J	0304	1702	18		000000	04253 00978	2	495 JAMES ST
TAVERNA, PATRICIA E	0083	605	5		000000	08150 00099	2	726 BERKLEY ST
TAWADROS, EZZAT & FAHIM, NASHWA	0141	907	16		000000	01656 00457	2	667 COLUMBIA ST
TAWDROS, AYMAN K & RIYAD, FIBI R	0211	1212	4		000000	02670 02478	2	258 MADISON AVE
TAWFIK, JOSEPH	0241	1403	1		000000	08445 00511	2	141 SUTTON PL
TAYLOR, ELIOTT J & ORTUNO, ANDREA M	0138	905	30		000000	02576 02254	2	559 ASBURY ST
TAYLOR, PATRICIA & GREGORY	0098	709	1		000000	03447 00029	2	402 CONGRESS ST
TCHERNIAVSKI, TIMOR ETAL	0197	1203	20		000000	04954 00069	2	345 SALEM ST
TDG PROPERTIES LLC	0263	1510	5		000000	05261 00189	4A	203 CENTER ST
TE, TERESA & ARNANDA	0007	104	4	C0053	000000	07663 00737	2	53 CANTERBURY LANE
TEETS, WILLIAM M & ANNE M	0137	905	18		000000	07241 76200	2	659 ASBURY ST
TEJADA, MARVIN & JESSICA	0046	309	3		000000	03429 00621	2	204 REICHELTD RD
TEJADA, LUISA & ROSARIO, LUIS M JTROS	0106	803	7		000000	02531 02256	2	700 BOULEVARD
TEJERA, DAISY & WILLIAM	0289	1606	28		000000	08735 00645	2	359 TRENSCH DR
TEKEYAN, HAGOP & SONIA	0233	1313	15		000000	08459 00243	2	247 EAGLE AVE
TELLO, ELIZABETH & GUILARTE, YVETTE	0053	318	45		000000	08343 00749	2	215 RIDGE ST
TELLO, JORGE & ELIZABETH	0053	318	44		000000	07846 00072	2	217 RIDGE ST
TEMIMI, MAROUANE & CHAOUCH, NAIRA	0112	807	8		000000	00460 01850	2	359 GRAPHIC BLVD
TENNANT, PHILIP & KATHLEEN	0294	1609	10		000000	08548 00432	2	319 LACEY DR
TERCOVICH, CLAIRE E	0145	911	10		000000	07637 00260	2	249 MONMOUTH AVE
TERCOVICH, MILDRED	0314	1707	7		000000	08330 00116	2	623 CONCORD ST
TERRY, DANE & MARY JANE TIC	0237	1402	11		000000	02168 02394	2	326 HARRIS PL
TETRO, STEPHEN & LORRAINE	0244	1405	12		000000	08609 00247	2	463 JAMES ST
TEUDY, NAVARRO	0272	1522	14		000000	02704 00561	2	123 EAGLE AVE
THAKKAR, VIJAYKUMAR & BHAVANA	0133	904	7		000000	08485 00837	2	543 BERKLEY ST
THATTATHUPARAMBIL, JV & VARGHESE, A	0121	817	3		000000	09280 00478	2	776 BOULEVARD
THE BANK OF NEW YORK TRSTE	0245	1406	1		000000	03608 01754	2	195 HIRSCHFELD PL
THE BOROUGH OF NEW MILFORD	0001	101	1		000000	01569 00473	15C	1033 STEUBEN AVE
THE DAYTON RLTY TRST/TRUSTEE POST, D	0145	911	7		000000	00839 01058	2	644 STOCKTON ST
THE HAMAZKAYIN ARM EDU&CUL END FUND	0090	612	7		000000	01641 01197	2	208 LINDEN PL
THE SERVING LIFE CHURCH	0048	311	1.01		000000	04270 01960	15D	213 VIRGINIA AVE
THE SERVING LIFE CHURCH	0048	311	1.02		000000	04270 01960	15D	RIVER RD
THE SOUTHLAND CORPORATION	0232	1313	2		000000		4A	274 MAIN ST
THEN, YONATHAN & LISVETTE	0291	1607	27		000000	04611 01627	2	345 LACEY DR
THIES, CHARLES H & JOYCE V	0313	1706	23		000000		2	134 SEMINOLE AVE
THOMAS, COREY & DAVINA	0083	605	11		000000	00489 01192	2	746 BERKLEY ST
THOMAS, GEORGE & ANNIE	0220	1216	15		000000	08538 00900	2	420 MONROE AVE
THOMAS, JACOB & ANNIE	0019	117	5		000000		2	257 BIRCHWOOD RD
THOMAS, JASON MATHEW & SUSAN SAMUEL	0071	411	5		000000	03122 01175	2	1014 BOULEVARD
THOMAS, JERIN & MATHEWKUTTY N	0122	817	10		000000	03030 00369	2	801 MABIE ST
THOMAS, KARA & GARY JTROS	0084	605	22		000000	01650 01957	2	735 STOCKTON ST
THOMAS, KOCHUVEETIL & ANNAMMA	0307	1703	40		000000	07209 00098	2	439 ELIZABETH ST
THOMAS, MANU & JACOB, NISHA	0094	705	15		000000	05422 00212	2	345 E WOODLAND RD
THOMAS, MELISSA	0202	1206	17		000000	05377 01128	15F	322 GRIX CT
THOMAS, PAULY & PAUL, THOMAS	0238	1402	25		000000	02522 00618	2	226 SUTTON PL
THOMAS, SANTHOSH & SONIA	0051	318	16		000000	05501 01806	2	222 WOODLAND RD
THOMAS, SANTHOSH & SONIA	0316	1708	14		000000	05096 01000	2	592 FERMERY DR
THOMAS, THOMAS & MONI	0016	114	19		000000	08513 00126	2	1143 ROSSE AVE
THOMAS, TOM & TONY, SHARON C	0204	1206	42		000000	05066 01868	2	321 BOULEVARD
THOMAS, TOMY & DAISY	0157	1005	6		000000	08483 00527	2	500 KNOLL RD
THOMAS, ANOOP & VARGHESE, JOGY SUSAN	0119	815	5		000000	01201 00468	2	780 PLYMPTON ST
THOMAS, JOHN I & KOCHUTHRESIA V	0168	1012	14		000000		2	369 MONMOUTH AVE
THOMAS, SABU & SANISH	0112	807	2		000000	04533 01540	2	344 HENLEY AVE
THOMPSON, MARIE	0193	1117	13		000000	02683 00716	2	215 MADISON AVE
THOMSEN, ELLEN V	0229	1310	12		000000		2	205 DEMAREST AVE
THOMSON, ROBERT & JEAN	0028	202	72		000000	02601 02000	2	280 BIRCHWOOD RD
THORNBURY, TRINA & DIAZ, RAFAEL	0080	603	16		000000	08450 00574	2	739 BERKLEY ST
THORNE, MICHAEL & HAAS, STEPHANIE	0071	410	29		000000	03368 02202	2	1041 CARNATION DR
THORNE, RICHARD P & KARYN	0217	1215	8		000000	08203 00102	2	426 RYESIDE AVE

TAXING DISTRICT NO. 38 NEW MILFORD

COUNTY NO. 02 BERGEN

NAME OF OWNER ADDITIONAL OWNERS	PAGE NO.	BLOCK NO.	LOT NO.	LOT QUALIF.	ACCOUNT NO.	DEED BOOK	DEED PAGE	CLASS	PROPERTY LOCATION
TIMMERMAN DAVID H & D'AMELIO, LISA	0250	1407	57		000000	08394	00710	2	233 BOULEVARD
TIMOFFEEV, IURI & TERRA-MONARI, R	0232	1312	19		000000	02662	00479	2	239 SUMMIT AVE
TIMPANARO, AMY L	0061	405	2		000000	02050	01149	2	358 LUHMANN DR
TINEO, JOSEFINA	0054	318	56		000000	05051	00077	2	967 RIVER RD
TINIZHANAY, JULIO H & BIANCA E	0103	713	6		000000	02033	00078	2	275 E WOODLAND RD
TINTLE, RAYMOND J & SHARON	0064	406	18		000000			2	265 RIDGE ST
TIONGSON, FLORENTINO & JUDITH	0052	318	27		000000	08346	00699	2	994 PACIFIC ST
TIONGSON, ADRIAN	0041	304	5		000000	04729	01046	2	978 RIVER RD
TOBIN, SYLWIA K & MICHAEL W	0262	1509	35	C0005		01103	00811	2	133 CENTER ST UNIT E5
TOLEDO, ALBERTO & DAMARIS R.	0049	311	16		000000	00358	00221	2	230 RIDGE ST
TOLEDO, XERXES CAESAR A & MARISSA D	0167	1012	4		000000	07745	00193	2	544 MABIE ST
TOLENO, SALVATORE J & NANCY L	0147	916	10		000000			2	225 HENLEY AVE
TOLENTINO, ALEJO F & BEATRIZ O	0167	1012	1		000000	08372	00441	2	535 PLYMPTON ST
TOLENTINO, EDMUND & AMALIA	0130	902	24		000000	01277	02363	2	105 HOLLAND AVE
TOLENTINO, LEELAN Y & GERALDINE	0231	1311	15		000000	09505	00057	2	251 PROSPECT AVE
TOMANELLI, DEAN	0151	1001	2		000000	09537	00282	2	250 BERGEN AVE
TOMS, ROBERT G & SUSAN	0232	1312	11		000000			2	251 DEMAREST AVE
TONG, THERESA YUK-YIN ETAL	0006	104	4	C0043		05160	00379	2	43 CANTERBURY LANE
TONUZI, NAILE & TONUZI, MIRVETK	0073	412	8			02671	00059	2	290 RIDGE ST
TOOMAN, K & TOOMAN CHILDRENS TRUST	0245	1406	14		000000	09319	00424	2	201 HIRSCHFELD PL
TOP STONE PRESBYTERIAN CHURCH INC	0190	1115	1.01		000000	01537	02353	15D	435 RIVER RD
TOPSIDIS, APOSTOLOS & CHRISTINA B	0057	402	14		000000	07640	00346	2	982 BOULEVARD
TORIANO, FELIPE L & INES R	0171	1014	5		000000			2	611 DUKE RD
TORMO, ROBERTO & CHERYL	0053	318	43		000000	07975	00577	2	219 RIDGE ST
TOROSLAR, FERMAN & FERZO	0132	903	14		000000	09518	00426	2	596 RIVER RD
TOROSSIAN, MARK A & STEPHANIE R	0286	1605	4		000000	02717	02300	2	326 WEBSTER DR
TOROSYAN, NAIRA & OVSEPIAN, VARDAN	0045	309	2		000000	03806	01478	2	202 REICHELTD RD
TORPIE, PETER E & LYNNE	0223	1217	18		000000	07634	00559	2	422 MARION AVE
TORREGROSSA, PETER & MICHELLE	0070	410	18		000000	03619	00419	2	309 BIRCHWOOD RD
TORRES, RAMONCITO & AGNES	0101	711	17		000000	07623	00901	2	424 LUHMANN DR
TORRES, JEFFREY & WEJNERT, STACEY TIC	0212	1212	15		000000	02425	00853	2	312 MADISON AVE
TOTARO, DONNA E	0207	1210	4		000000			2	293 HIRSCHFELD PL
TOUBROUKJI, OHANES K & MARIA	0110	805	13		000000	02316	00308	2	437 CYPRESS CT
TRAMONTANO, MICHAEL V & SHERYL A	0180	1106	7		000000	00782	00254	2	178 S PARK DR
TRAN, JOSEPH D & YBURAN, LYDIA, AURIEL	0085	606	5		000000	02456	01601	2	734 STOCKTON ST
TRASMUNDI, MARYANN	0209	1211	21					1	REAR OF MADISON & MORTON
TRASS, MARGARET/CYBULSKI FAM TRUST	0039	301	20		000000	02924	01960	2	159 RIVER LANE
TRASS, TIMOTHY & CYBULSKI, M JTROS	0124	820	7		000000	00843	01734	2	794 CHESTNUT ST
TRENTO, STEPHEN & DENISE	0034	205	11		000000			2	1118 KORFITSEN RD
TRINIDAD, ROBERTO	0222	1217	4		000000	00454	00100	2	402 MADISON AVE
TRIPP, CHARLES J	0082	605	2			03679	01007	2	716 BERKLEY ST
TRIVEDI, CHIRAG & SONAL PATEL TRUSTEES	0288	1606	14		000000	04921	01953	2	50 BATTERSON CT
TRIVISONNO, DAN & HOLZLEIN, KATE	0189	1113	10		000000	04465	01326	2	464 CHARLES ST
TROCIO JR, SAMUEL H & CHERRY O	0027	202	57			07734	00165	2	1110 JOHNSON CT
TROSSMAN, TIMOTHY A & ELVIA M	0051	318	15		000000	02799	00485	2	220 WOODLAND RD
TROVINI, MARIA	0043	306	4		000000	01234	00283	2	1026 MAPLE DR
TRULBY, RAYMOND & MARY ANN	0022	201	11		000000			2	257 AZALEA DR
TSAKALIS, JOHN	0045	308	8		000000	07942	00757	2	1026 RIVER RD
TSAO, PAUL & CHIH, PAY PAY	0228	1307	9		000000	08493	00112	2	213 EAGLE AVE
TSAO, TOM & LILY	0236	1316	10		000000			4A	292-294 BOULEVARD
TSIGARAS, SAVVAS P & RENIA V	0319	1709	31		000000	00102	02313	2	600 RHEIN CT
TSUR, SHIMON	0280	1530	10.02			08353	00666	2	168 BOULEVARD
TUAZON, MA GINA R & MARLON L	0134	904	14		000000	07692	00168	2	548 ASBURY ST
TUBENS, KAREN MARIE	0156	1004	22		000000	02855	02241	2	537 BOULEVARD
TUCKER, ANDREW A & KATHERINE S	0256	1504	17		000000	03790	01573	2	161 GRAND ST
TUFARO, JAMES J. & RENEE	0046	309	11		000000	07654	00733	2	220 REICHELTD RD
TULLY JR, TIMOTHY THOMAS & AVIVA	0205	1207	7		000000	03674	00756	2	311 MACK PL
TULLY, LOIS	0310	1705	30		000000	08868	00005	2	136 CONCORD ST
TULMAN, DIANA	0005	104	4	C0028		08424	00922	2	28 CANTERBURY LANE
TUMANG, LOURDES & MONICA L JTROS	0226	1303	11		000000	06975	00062	2	209 LENOX AVE
TURDO, DANIEL & ALLYSE J	0152	1002	6		000000	04423	00501	2	268 VOORHIS AVE
TURKEN, MURAT	0244	1405	19		000000	09078	00172	2	439 JAMES ST
TURKEN, MURAT & GUTER	0288	1606	10		000000	05381	00993	2	47 DIETZ CT
TURNER, JOHN J & VERONICA A	0020	119	2		000000			2	204 RAMBLER AVE
TUSKE, CHRISTOPHER J & GIGI, G M JTROS	0042	306	3		000000	00750	02183	2	1022 MAPLE DR
TYLER, JAMES & CIECIERSKI, KAREN	0063	406	12		000000			2	270 GREVE DR
UDASCO, JOCELYNDA O & DEL PILAR, JOSE	0025	202	29		000000	08097	00531	2	1093 SHERIDAN ST
ULERIO, INES A	0091	702	2		000000	08998	00423	2	365 HOFFMAN AVE

TAXING DISTRICT NO. 38 NEW MILFORD

COUNTY NO. 02 BERGEN

NAME OF OWNER ADDITIONAL OWNERS	PAGE NO.	BLOCK NO.	LOT NO.	LOT QUALIF.	ACCOUNT NO.	DEED BOOK	DEED PAGE	CLASS	PROPERTY LOCATION
ULMER, ANGELA	0275	1525	12		000000	08280	00847	2	171 CLEVELAND ST
UMALI, MARLON & ZENaida ETAL JTROS	0107	804	6		000000	02373	02322	2	408 MONMOUTH AVE
UNCIANO, ROBERT G & ZOLETA-UNCIANO, M	0116	811	8		000000	00706	01720	2	437 GRAPHIC BLVD
UNKNOWN	0022	201	6					1	270 BIRCHWOOD ROAD
UNKNOWN	0022	201	12					1	255 AZALEA DRIVE
UNKNOWN	0131	902	30					1	585 COLUMBIA STREET
UNKNOWN	0132	903	12.01					1	RIVER ROAD (REAR)
UNKNOWN	0135	904	31					1	BERKLEY STREET
UNKNOWN	0138	905	27					1	ASBURY STREET
UNKNOWN	0160	1007	1					1	ROSLYN AVENUE
UNKNOWN	0184	1109	5					1	MADISON AVENUE
UNKNOWN	0184	1109	7					1	MADISON AVENUE (REAR)
UNKNOWN	0273	1524	10					15F	WASHINGTON AVENUE
UNKNOWN	0274	1525	7					1	WASHINGTON AVENUE
URENA, DAIANA	0126	821	10		000000	09112	00125	2	787 CHESTNUT ST
URENA, MELFY & ARMENEY	0022	201	15		000000	08604	00461	2	245 AZALEA DR
URENA, REYNALDO (URENA-BISANO R A)	0139	906	5		000000	05473	00068	2	626 COLUMBIA ST
URENA, JOSE & KASSANDRA & BALBUENA, MARIA	0047	309	18		000000	04352	00454	2	976 PACIFIC ST
URENA, OMAR & JHOANNA	0244	1405	22		000000	04988	00878	2	189 HIRSCHFELD PL
URGELLES, PEDRO A & ROSANA	0029	202	82		000000	08284	00292	2	316 BIRCHWOOD RD
URGILES, FLAVIO & CRISTOFALO, REGINA	0236	1316	17		000000	00189	00825	2	253 MILFORD AVE
URGILES, SEGUNDO	0077	601	4			09480	00028	2	730 PRINCETON ST
URGILES, VICTOR & LOURDES	0178	1105	1			09446	00417	2	493 ALBERT PL
URIBE, JOHN & GOMEZ, JENNIFER MESA	0148	917	8		000000	03298	01378	2	257 HENLEY AVE
USZAK, KEITH	0134	904	18		000000	02904	00516	2	564 ASBURY ST
UTHUPPAN, SHAJI V & JOHN, BEENA	0171	1014	1		000000	08820	00629	2	625 DUKE RD
UTSCH II, CHARLES P & HEATHER N	0079	602	15		000000	01482	01111	2	296 GRAPHIC BLVD
UZATMACIYAN, ZAVAL & JULIYET	0287	1605	20		000000	07809	00822	2	321 TRENSCH DR
UZUMCU, MUSTAFA HAKKI & KOC, EMINE	0017	115	3		000000	02856	02300	2	189 CLINTON AVE
VAKILI, ZIBA	0037	207	1		000000	09043	00419	2	1133 BOULEVARD
VALDEZ, VIRGILIO A & ANDREA	0237	1402	3		000000	08588	00789	2	144 NO CARLTON PL
VALDEZ, WENDY	0309	1705	15		000000	04397	01337	2	374 LEONARD DR
VALDIVIA, EDUARDO & LILIANA	0285	1605	2		000000	08786	00107	2	322 WEBSTER DR
VALDIVIA, IDALIA	0156	1004	19		000000	02986	00758	2	549 BOULEVARD
VALDUEZA, ROLANDO	0017	114	32		000000	02156	01603	2	173 NEW BRIDGE RD
VALENCIA, LUIS F & MONTOYA, NATALIA	0299	1612	16		000000	04440	00064	2	325 LACEY DR
VALENTE, MARIO V & EVE	0135	904	33.01			08621	00490	2	648 BERKLEY ST
VALENTINO, VINCENT & VIVIANA	0044	307	11		000000	01505	02241	2	1030 ARLINGTON RD
VALENZANO, JOSEPH & DIGREGORIO, JACLYN	0303	1702	17		000000	02769	00695	2	503 JAMES ST
VALENZUELA, LUIS G ETAL	0178	1104	6		000000	04800	00496	2	510 RIVER RD
VALERIO, LUZ & AGRAMONTE, PEDRO L	0200	1205	7		000000	02980	01034	2	338 BOULEVARD
VALLE, TRACY LYNN MORRIS	0285	1605	1		000000	04901	00177	2	51 PRELL LANE
VALLEJO-CARDENAS, MARIA	0185	1109	19		000000	04332	00182	2	189 N PARK DR
VALLUZZI, KEVIN & MICHELLE	0147	916	3		000000	08718	00751	2	252 MONMOUTH AVE
VALMORES, RODERICK & ELVIE	0067	408	12		000000	08517	00778	2	1056 CARNATION DR
VALVERDE, III ALBERT R	0227	1306	3		000000	08349	00484	2	210 EAGLE AVE
VAMVAKARIS, JOHN & EVELYN	0050	311	22		000000	04246	00009	2	215 VIRGINIA AVE
VAN ALLEN, RACHEL LYNN	0195	1202	6		000000	04744	01022	2	352 SALEM ST
VAN SADERS, KEITH & JUDY	0167	1011	19		000000	07648	00792	2	645 PRINCETON ST
VAN WESTERVELT, KEITH	0236	1316	12		000000	03542	00185	2	273 MILFORD AVE
VAN WESTERVELT, MICHELE	0227	1306	2		000000	01691	02428	2	200 EAGLE AVE
VAN WIE, FRANCIS T & SALLY A	0014	112	7		000000			2	1156 ROOSEVELT AVE
VANVALEN, KENNETH D	0059	403	13		000000	08921	00429	2	309 LUHMANN DR
VARETTONI, ROBERT A & NANCY C	0020	118	8		000000	07620	00639	2	201 RAMBLER AVE
VARGAS, EDWIN	0139	906	14		000000	09280	00073	2	674 COLUMBIA ST
VARGAS, JOSE L & SANDRA M	0254	1503	10		000000	08882	00372	2	153 GRAND ST
VARGAS, LORENZO & GARCIA, MILDRED G	0135	904	40		000000	04157	00868	2	643 STOCKTON ST
VARGAS, LUIS & SERGIO NEHEMIAS	0208	1211	11		000000	03008	01741	2	354 MARGUERITE ST
VARGHESE, ABRAHAM & MONI	0156	1004	26		000000			2	521 BOULEVARD
VARGHESE, ALAN & IBY ALAN	0016	114	17		000000	00274	00562	2	1135 ROSSE AVE
VARGHESE, ANIL & PULOSE, SUMI	0193	1118	5		000000	00513	00298	2	334 CHARLES ST
VARGHESE, GEORGE & SINO	0144	910	13		000000	08378	00938	2	207 MONMOUTH AVE
VARGHESE, GEORGE P & ALEYAMMA	0237	1402	10		000000	08521	00486	2	324 HARRIS PL
VARGHESE, CHERIAN P & CHERIAN, RACHEL	0066	408	3		000000	08838	00492	2	240 RIDGE ST
VARGHESE, THOMAS & MATHEW, THRESIAMMA	0200	1205	8			00804	00644	2	342 BOULEVARD
VARGHESE, THOMAS & JOHN	0133	904	6		000000	04873	01377	2	547 BERKLEY ST
VARKEY, UTHUP N & JOICE	0210	1211	31			08278	00410	2	401 MADISON AVE
VASALLO, DEYANIRA & SALVETTI, VINCENT	0145	911	16		000000	08884	00432	2	635 TRENTON ST

TAXING DISTRICT NO. 38 NEW MILFORD

COUNTY NO. 02 BERGEN

NAME OF OWNER ADDITIONAL OWNERS	PAGE NO.	BLOCK NO.	LOT NO.	LOT QUALIF.	ACCOUNT NO.	DEED--- BOOK PAGE	CLASS	PROPERTY--- LOCATION
VASQUEZ ANASTASIA	0043	307	5		000000	05496 01965	2	1012 ARLINGTON RD
VASQUEZ, RICHARD & FERRERA, JESSENIA	0194	1201	6		000000	03126 02189	2	225 COOPER ST
VASQUEZ, FRANCISCO M & ALBA, JUAN JOSE	0157	1004	30		000000	04778 01999	2	505 BOULEVARD
VASSALLO, STEVEN M & CONSTANCE A	0207	1210	1		000000	08595 00055	2	414 MILFORD AVE
VASSILAKIS, THOMAS	0102	712	10		000000		2	261 E WOODLAND RD
VATHIANAKIS, GEORGE & MARIA	0315	1707	21		000000		2	620 MCCARTHY DR
VAUGHAN, JOHN C & PAMELA J	0008	104	5		000000	07861 00038	2	1057 ROOSEVELT AVE
VAUGHAN, TIMOTHY C & JILL M	0239	1402	30		000000	02284 01226	2	213 TERRACE PL
VAUGHN, NICOLE & MORONEY, BRYAN	0172	1014	17		000000	05107 01885	2	417 HEGI DR
VAYNER, SERGEY & LYUDMYLA	0246	1407	3		000000	00464 02081	2	318 MAIN ST
VAZQUEZ, EDMUNDO & MIRNA	0185	1109	21		000000	00543 01956	2	181 N PARK DR
VAZQUEZ, LESLIE	0109	804.01	42		000000	03856 00414	2	392 JAMES WOODS COURT
VAZQUEZ, ROMEL N & SONIA G	0147	916	8		000000	03298 02307	2	231 HENLEY AVE
VEDDER-BURTON, MYCHELLE L & MICHAEL P	0148	917	9		000000	03236 00539	2	253 HENLEY AVE
VELAZQUEZ, EVENCIO & MARIA	0185	1111	1		000000	08472 00867	2	523 RIVER RD
VELAZQUEZ, RAFAEL A & ESPERANZA	0126	821	11		000000	08975 00423	2	779 CHESTNUT ST
VELEZ, JERRY & DEISHA G	0203	1206	24		000000	04810 00900	2	312 MACK PL
VELORIA, EVANGELINE & CARAVANA, EMILY	0164	1010	13		000000	08763 00952	2	541 DUKE RD
VELUMMYLUM, SINHUJAH	0094	705	12		000000	05150 00703	2	383 CONGRESS ST
VELUZ, ALLEN M & ROSELY A	0092	704	2		000000	04587 00608	2	415 HOFFMAN AVE
VEMPATI, M K & A; VEMPATI, V S & V S	0158	1005	16		000000	00308 00044	2	491 RYESSIDE AVE
VENECANOS, STEVEN & KRIS M	0169	1012	22		000000	07807 00679	2	559 PLYMPTON ST
VENEGAS, ROMEO G & HARRIETTA	0309	1705	7		000000	08068 00871	15F	358 LEONARD DR
VERA, JORGE & GARCIA, ERIKA	0254	1503	7		000000	02100 00962	2	22 HARRISON ST
VERBITSKI, LISETTE & DAVID	0266	1516	8		000000	01236 01436	2	143 FULTON ST
VEREB, RICHARD Z & ROSA L	0312	1706	10		000000		2	185 ELIZABETH CT
VERGHESE, THOMAS	0016	114	22		000000		2	1155 ROSSE AVE
VERNICK, TODD & ASHLEY	0307	1703	39		000000	02189 01679	2	445 ELIZABETH ST
VERNIERI, TARA J & PAUL	0095	705	19		000000	09117 00914	2	337 E WOODLAND RD
VERNON, LEONARD A & ELSWYTH	0177	1102	22		000000		2	497 HUGHES RD
VERSACE, MICHAEL	0195	1202	10		000000	02511 00702	2	366 SALEM ST
VIANI, LUIS M & LINNEA S	0253	1502	6		000000	02459 00816	2	183 HARRISON ST
VICARI, RAYMOND J	0083	605	7		000000	05426 01616	2	732 BERKLEY ST
VICCIARDO, LEONARD & BERARDI, JONATHAN	0181	1107	3		000000	04695 00543	2	447 W PARK DR
VIDA, COSMINA	0175	1101	5		000000	00752 01615	2	548 COLUMBIA ST
VIDAKOVIC, SASHA & CYNTHIA MARIE	0318	1709	6		000000	05382 00898	2	625 FERMERY DR
VIDAKOVIC, ZDENKO & DARIJA	0238	1402	17		000000		2	328 SHEA DR
VIDAL, ESTHER	0133	903	21		000000	01258 02452	2	120 HOLLAND AVE
VIDUYA, ROLANDO C TRSTES/ETAL	0162	1009	11		000000	04915 00176	2	545 WINDSOR CT
VIERA, PEDRO & SHIRLIE	0045	308	7		000000	03565 00039	2	1024 RIVER RD
VIENTRI, AMANDA	0276	1526	6	C0010		03653 01589	2	178 RIVER RD UNIT 10
VIEZEL, BELLA M	0222	1217	12		000000		2	413 GRACE PL
VIGNA, ALPHONSE & DIANE	0260	1509	10		000000		2	136 GRAND ST
VIGNA, JOHN ADOLPH & DAWN P	0243	1405	3		000000		2	440 ELIZABETH ST
VILLAGOMEZ, DANNY & PUERTA, REINA	0122	818	4		000000	01074 00379	2	776 HOLLY ST
VILLALONA, YIOMILIS	0208	1211	1			05280 00964	2	345 BOULEVARD
VILLALUNA, JR ANDRES A & CONCEPCION	0107	804.01	18			08072 00774	2	676 WILLIAM BLISS DRIVE
VILLAREAL, LARRY T	0300	1613	16		000000	07928 00863	2	335 SHEA DR
VILLAVICENCIO, SONIA K	0214	1213	19		000000	01712 01909	2	297 MYRTLE AVE
VINAYAGAMOORTHY, S & SRITHARAN, S	0106	804	2		000000	08636 00935	2	400 MONMOUTH AVE
VINCENT, JOSEPH & MARY LU S	0138	905	35		000000	08636 00639	2	539 ASBURY ST
VINCENT, JESUS & VASSERY, JENNIE MADHAV	0113	807	14		000000	03371 02112	2	725 PLYMPTON ST
VINCI, ANTHONY & LINDA	0117	811	10		000000	07773 00182	2	747 CHERRY ST
VIOLA, CATRINAH & CATHERINE	0012	110	17		000000	03353 01648	2	1135 ROOSEVELT AVE
VIRAY, JOSE	0108	804.01	32				2	401 JAMES WOODS COURT
VIRMANI, KARAN & PANIKKAR, NAMITA V	0258	1507	2		000000	01147 01561	2	50 EAGLE AVE
VIRUET, HIRAM & CARMEN	0206	1209	3		000000	00287 00487	2	400 MILFORD AVE
VISOCKI, KATHLEEN P TRSTE	0210	1211	29		000000	05439 01171	4A	409 MADISON AVE
VITALE, VINCENT TRSTE	0149	917	12		000000	05336 00438	2	241 HENLEY AVE
VITOLO, MIRIAM & VIVIEN	0291	1607	21		000000	04468 00223	2	357 LEONARD DR
VITONE, JOSEPH & MARIA AMORAL	0025	202	32		000000	07858 00595	2	1118 SHERIDAN ST
VITTORIA, PETER & LORI ANN	0199	1204	22		000000	03423 01108	2	361 GROVE ST
VIVAR, TITO A & MARIA THERESA S	0165	1010	23		000000	07699 00365	2	429 HEGI DR
VIVIANI, JOHN & CARMELA	0026	202	52		000000		2	247 NEW BRIDGE RD
VOLIN, TAYA	0236	1401	3		000000	04800 01863	2	144 NO TERRACE PL
WADY, CHRISTOPHER	0221	1216	33		000000	08103 00879	2	425 RYESSIDE AVE
WAGNER, JACQUELINE L	0215	1213	21		000000	02368 00257	2	289 MYRTLE AVE
WAGNER, REBECCA CELIA & YOSEF DANIEL	0071	411	1		000000	05321 00112	2	264 RIDGE ST

TAXING DISTRICT NO. 38 NEW MILFORD

COUNTY NO. 02 BERGEN

NAME OF OWNER ADDITIONAL OWNERS	PAGE NO.	BLOCK NO.	LOT NO.	LOT QUALIF.	ACCOUNT NO.	DEED BOOK	DEED PAGE	CLASS	PROPERTY LOCATION
WAHBA, SHADY & DEIRDRE	0111	806	3		000000	02901	00745	2	330 HENLEY AVE
WAHBA, SHADY & DEIRDRE	0111	806	4		000000	02901	00745	1	PLYMPTON ST
WAKEFIELD, MALORIE	0287	1605	18		000000	01047	00001	2	325 TRENSCH DR
WALDRON, LORI ANN & JAMES QUINN	0097	707	14		000000	02385	02295	2	424 CONGRESS ST
WALEED ELAYAN LIVING TRUST 6/23/22	0169	1012	20		000000	04927	00994	2	635 PLYMPTON ST
WALLACH, ISRAEL & LEAH	0029	203	7		000000	00872	00221	2	U58 SHERIDAN CT
WALSH JR, FRANCIS G&LINDA P&MARY R	0053	318	48		000000	02811	02330	2	209 RIDGE ST
WALSH O'MEARA, MARY B & O'MEARA, V	0256	1505	10		000000	02472	01314	2	73 RIVER RD
WALSH, JAMES J	0157	1005	8		000000	04635	01773	2	516 KNOLL RD
WALSH, THOMAS M & SUSAN L	0190	1114	9		000000	03047	00872	2	444 CHARLES ST
WALSH, WILLIAM & JO ANN	0310	1705	24		000000			2	60 CONCORD ST
WALSH, JAMES C & MARGARET	0185	1111	3		000000			2	511 RIVER RD
WALTER, THOMAS P & CAROLYN B	0041	304	2		000000	08002	00310	2	192 TROTТА DR
WALTER, THOMAS P & CAROLYN B	0042	304	15		000000	08002	00310	2	192 TROTТА DR
WAN, HONG-CHYI & YU, MEI-NI	0126	822	8		000000	08353	00372	2	785 CYPRESS ST
WANG, CHING WEN & ARCHBOLD, WILLIAM	0137	905	9		000000	02654	00256	2	564 PRINCETON ST
WANG, CHING WEN & ARCHBOLD, WILLIAM	0137	905	8		000000	09442	00437	2	560 PRINCETON ST
WANG, HENG-YI & MA, YIU-FONG	0207	1209	12		000000			2	307 LAKE ST
WANG, JAMES C T & HSIEH, MEI-MAN	0304	1703	5		000000	07815	00472	2	350 SHEA DR
WANG, JANE	0149	918	8			03661	01642	2	692 ASBURY ST
WANG, CHING WEN & ARCHBOLD, WILLIAM	0149	918	6		000000			2	684 ASBURY ST
WANGERIN, JEFFREY M & YURIKO T	0158	1005	17		000000	08698	00296	2	483 RYESIDE AVE
WARD, STEPHANIE	0182	1107	15		000000	03068	01337	2	153 S PARK DR
WARREN III, RUSSELL S & CHRISTOPHER J	0204	1206	40		000000	02161	00193	2	331 BOULEVARD
WARREN, JEFFREY A & CINDY L	0156	1004	24		000000	08311	00943	2	529 BOULEVARD
WASEEM ENTERPRISES LLC	0075	501	1.02			09566	00030	4A	720 RIVER RD
WASLAWSKI, JAMES ESWIN ETAL	0048	309	35		000000	04921	01197	2	215 WOODLAND RD
WASSEL, RONALD & DEBRA	0031	204	8		000000			2	1112 ALLESSANDRINI
WASSERMAN, NEIL W & SUSAN D	0051	318	9		000000			2	974 ANCHOR CT
WATKINS, ANN AMATO	0237	1402	1		000000	09435	00291	2	137 BOULEVARD
WATKINS, MATTHEW D & ANDREA	0212	1212	17		000000	09111	00167	2	301 BALDWIN AVE
WATSON, AHARON YOSEF & MERAV FRIEDA	0035	205	16		000000	05062	01468	2	1117 ALLESSANDRINI
WATSON, CAROLE M & DE SANTIS, EUGENE	0049	311	15		000000	02828	01854	2	228 RIDGE ST
WATSON, GERARD E PATRICIA	0259	1508	1		000000			2	54 BOULEVARD
WAYNE VALLEY INVESTMENTS LLC	0075	501	4			03919	01790	4A	730 RIVER RD
WEAVER, MICHAEL & SUZANNE	0174	1015	13		000000			2	417 MONMOUTH AVE
WEBER, JOSEPH M & LARAINA S	0053	318	41		000000			2	223 RIDGE ST
WEI, ALEX & LIN, TIEN YUN	0077	601	11		000000	08694	00729	2	297 GRAPHIC BLVD
WEIGER, ANNA	0249	1407	54		000000			2	297 KASTLER CT
WEIGL, STEVEN	0063	406	2		000000	00755	00680	2	250 GREVE DR
WEINBLUT, RONNIE & BETH	0032	204	16		000000	04053	00742	2	1128 ALLESSANDRINI
WEINCHARD, FRANCESCA ETAL	0294	1608	29		000000	05516	00091	2	93 BOULEVARD
WEININGER, JOEL & ANTONETTE & CARL	0289	1606	30		000000			2	355 TRENSCH DR
WEINSTEIN, DAVID & MARILYN	0173	1015	3		000000	07679	00542	2	416 HEGI DR
WEISBROT, FRANCINE A	0074	412	17		000000	08279	00752	2	1099 ALLESSANDRINI
WEISENBACH ESTATE C/O PREZIOSI, SUE	0268	1517	12		000000			2	125 WASHINGTON AVE
WEISS, AVI & JAMIE	0030	203	9		000000	01270	00730	2	362 SHERIDAN CT
WEISS, BETTY ANN	0094	705	9		000000	01507	00314	2	395 CONGRESS ST
WEISS, STEVEN & FORTUNE	0025	202	33		000000	09589	00030	2	1120 SHERIDAN ST
WEISS, SHELLY C & CUMMINGS, GERARD TIE	0006	104	4	C0039	000000	01521	00691	2	39 CANTERBURY LANE
WEISSENBOEN, EVALYN G	0117	812	2		000000	08275	00930	2	442 HENLEY AVE
WEKSELBLATT, DAVID & ADELA B	0010	108	2		000000	07841	00356	2	114 ARLINGTON AVE
WELSH, THOMAS T ETAL	0069	410	4		000000	04482	00953	2	300 BERKSHIRE AVE
WERMUTH, DAVID & LANDMAN, Yael	0055	401	9		000000	01246	01281	2	990 PLEASANT DR
WERMUTH, NEIL & JEANETTE	0064	406	21		000000	04857	01823	2	259 RIDGE ST
WERNLI, IRENE	0201	1206	2		000000			2	300 MILFORD AVE
WESTER, KEITH ETALS	0056	401	27		000000	05468	00448	2	981 PACIFIC ST
WESTERMANN, JOHN H & KATHLEEN T	0182	1107	17		000000			1	S PARK DR
WESTERVELT, JAIME L & DAVID	0091	701	3		000000	00034	01252	2	313 HOFFMAN AVE
WESTERVELT, PATRICK & MAUREEN	0221	1216	27		000000	07848	00879	2	447 RYESIDE AVE
WESTLEY LANE CONDOMINIUM	0001	104	1.02					15F	WESTLEY LANE
WESTREICH, JOSEPH & WEINSTEIN, REBECCA	0026	202	51		000000	02893	00056	2	251 NEW BRIDGE RD
WETZEL, RAYMOND F	0197	1203	22		000000			2	333 SALEM ST
WEXLER, TAYLOR AMANDA & JOSEPH	0178	1104	3		000000	03029	02323	2	168 VOORHIS AVE
WHITE, ANDREW & ALLISON	0032	204	23		000000	02621	00687	2	1131 BOULEVARD
WHITE, PERCY D & GAYLE R	0176	1102	14		000000	00418	02125	2	152 S PARK DR
WHITE, VANESSA	0010	108	4		000000	04844	01109	2	1104 LYNNWOOD AVE
WHITEHEAD, DONALD P	0016	114	15		000000	07981	00926	2	166 CLINTON AVE

TAXING DISTRICT NO. 38 NEW MILFORD

COUNTY NO. 02 BERGEN

NAME OF OWNER ADDITIONAL OWNERS	PAGE NO.	BLOCK NO.	LOT NO.	LOT QUALIF.	ACCOUNT NO.	DEED BOOK	DEED PAGE	CLASS	PROPERTY LOCATION
WHITNEY JR, ESTATE OF ALBERT W	0160	1007	13		000000	02375	00503	2	507 MARION AVE
WHITTAKER III, THOMAS A	0182	1108	5		000000	01110	01845	2	439 CENTRAL PARK DR
WHITTAKER, ANNAMARIE	0226	1305	3			00203	01763	2	200 SUMMIT AVE
WICKS, RALPH & LINDA	0180	1106	9		000000	09079	00265	2	171 BERGEN AVE
WIE, JAY	0110	805	5		000000	05342	01331	2	429 CYPRESS CT
WIECHNICKI, JOSEPH & DARYL J	0010	107	2			02061	01584	2	138 MAPLE AVE
WIEDER, SOLOMON & SUZANNE	0027	202	58			08785	00829	2	1108 JOHNSON CT
WIEDMAN, GREGORY R & LEE, KATHLEEN J	0223	1217	16		000000	04260	00268	2	416 GRACE PL
WIESSNER, DORATHEA E	0118	812	13		000000	04607	00288	2	727 CHESTNUT ST
WIJESUNDRA, KUSALA & HAZEL	0109	804.02	5			03937	00657	2	699 WILLIAM BLISS DRIVE
WILD, ROBERT & PATRICIA	0198	1204	12		000000	08979	00256	2	344 WILLIAM ST
WILKERSON, JOSEPH C & DORENE	0279	1529	12		000000			2	255 CLEVELAND ST
WILLIAMS III, ROY F & JOETTE	0232	1312	13		000000	07710	00745	2	265 SUMMIT AVE
WILLIAMS, ANN MARIE	0145	911	3.01					2	620 STOCKTON ST
WILLIAMS, THOMAS & LAURA	0225	1302	7		000000	08033	00778	2	206 WASHINGTON AVE
WILLIS, SEAN & TRACY	0074	412	30			04773	01662	2	1073 BOULEVARD
WILLOCK, DAVE & SHARLENE M	0116	810	9		000000	08641	00131	2	757 HOLLY ST
WILLOW CREEK MANOR CORP	0227	1307	5		000000	04687	01277	4A	275-285 MAIN ST
WILSON, HELEN C & PATRICK	0230	1310	17		000000			2	235 RIVER RD
WILSON, KELLY	0104	801	2		000000	04889	01363	2	336 MONMOUTH AVE
WILSON, LORRAINE	0286	1605	6		000000	01444	02306	2	330 WEBSTER DR
WILSON, PATRICK L & HELEN C	0229	1310	4		000000	08025	00625	2	232 PROSPECT AVE
WILSON, TARA & ANTHONY	0302	1701	12		000000	01818	02258	2	524 JAMES ST
WINKLER, MARK & EILEEN	0184	1109	14		000000			2	437 WASHINGTON PKWY
WINTERS, JAMES & KERR, MARYANN	0151	919	8		000000	08280	00747	2	301 HENLEY AVE
WINTERS, KENNETH C & NINA E	0242	1403	15		000000			2	335 MORRIS LANE
WISEMAN, EVELYN TRSTE	0142	908	4		000000	02490	00674	2	646 RIVER RD
WISEMAN, WILLIAM J & EVELYN	0232	1312	16		000000	07291	00638	2	251 SUMMIT AVE
WITHAM, JOHN & ELIZABETH	0242	1404	5		000000	08254	00677	2	340 MORRIS LANE
WITTAKER, LYNN	0296	1611	6		000000	00453	01461	2	336 TRENSCH DR
WOHLLEBEN, GAYLE	0084	605	20		000000			2	741 STOCKTON ST
WOLD, THOMAS & NADINE	0199	1204	27		000000	08692	00468	2	329 GROVE ST
WOLFF, MARTIN R & BILLEE M TIC	0066	408	5		000000	01254	02420	2	1028 CARNATION DR
WOLFF, ROSE MARIE & CIALFI, D TRUSTEE	0073	412	13			02116	02469	2	1098 KORFITSEN RD
WOLLERMAN, PAUL G IV & DIANA J	0291	1607	18		000000	07987	00061	2	363 LEONARD DR
WONG, ALICE M & MAN YEE	0064	406	26		000000			2	995 PLEASANT DR
WONG, ALISON & JALANDONI, JOSE	0257	1506	13		000000	03805	01252	2	65 PROSPECT AVE
WONG, MAY & RIVERA, JOSE JOAQUIN	0125	821	8		000000	04688	00071	2	805 CHESTNUT ST
WONG, MICHAEL S	0186	1111	11			08206	00963	2	508 CHARLES ST
WONG, CHUEN-KAM & JUDY	0153	1002	14		000000			2	255 CEDAR RD
WOO, SUNG K & SUN J	0301	1614	16		000000	08624	00800	2	353 SHEA DR
WOODS, COLLEEN & HORNLEIN, DAVID C	0183	1108	15		000000	05061	00530	2	452 E PARK DR
WOODS, GABRIEL & BOCANEGRA, ELENA	0137	905	21		000000	02133	01787	2	651 ASBURY ST
WOODS, SUSAN D & WILD, LAUREN TRSTES	0084	606	4		000000	04915	00037	2	730 STOCKTON ST
WOOLF-BRUNDAGE, LISA R	0018	116	6			09646	00140	2	227 RICHMOND AVE
WR RIDGE INVESTMENT LLC	0071	411	4		000000	01882	01380	2	270 RIDGE ST
WRIGHT, JASEN & MIA	0133	904	8		000000	01736	01666	2	539 BERKLEY ST
WRIGHT, JOHN & ANNELENE	0002	104	1.02	C0003		01743	00997	2	3 WESTLEY LANE
WU, JERRY C R & JILL T	0206	1208	6		000000			2	300 LAKE ST
WU, MICHELLE FUNGSHEO	0092	704	1		000000	04043	01632	2	819 BOULEVARD
WU, WENLI & LIU, SHAOFENG	0235	1316	1		000000	05386	01930	2	252 DEMAREST AVE
WYNNE, CHRISTOPHER & ANDREA	0022	201	7		000000	08480	00668	2	274 BIRCHWOOD RD
XHAFFERI TOMOR	0270	1520	9		000000	05269	00559	2	231 FULTON ST
YACHOUH, ISSA	0057	402	17		000000	07940	00927	2	269 GREVE DR
YAGER, BRANDON & DEBRA	0259	1507	15		000000	06785	00697	2	57 SUMMIT AVE
YAGUDA, RAFO	0256	1505	5		000000	02215	01471	2	70 PROSPECT AVE
YAGUDA, YURA & IRINA	0138	905	33		000000	02033	00772	2	547 ASBURY ST
YAMBAO, YSMAEL L & LERRIE C	0037	207	3		000000	07928	00144	2	416 VOMEL DR
YANG, JENNIFER & HYOMIN	0244	1405	17		000000	03253	02152	2	445 JAMES ST
YANG, YIFEI	0015	114	5		000000	04881	01465	2	194 RAMBLER AVE
YANNOTTI, JOSEPH M & KARA M L	0190	1114	13		000000	01722	00645	2	225 MCKINLEY AVE
YASIN, JON A & SARAH T	0027	202	60			08124	00635	2	1104 JOHNSON CT
YAU, DORIS S & WONG, KAI C	0041	302	11		000000	03963	00161	2	195 OAK LANE
YAVORSKI, MATTHEW J & CHELSEA LEIGH	0161	1008	6		000000	02921	02145	2	548 WINDSOR RD
YEPEZ, JOHN A & CHERYL	0190	1114	14		000000			2	221 MCKINLEY AVE
YEUNG, LOU, AKA-YANG, REN LU & CHENG, K	0085	606	18		000000	08410	00540	2	727 TRENTON ST
YFANTIS, ATHANASIOS & GOUDELIS, CHRIS	0161	1008	14		000000	09391	00018	2	537 RYSEIDE AVE
YFANTIS, KONSTANDINO & IRENE	0095	706	3		000000	01424	00103	2	469 LUHMANN DR

TAXING DISTRICT NO. 38 NEW MILFORD

COUNTY NO. 02 BERGEN

NAME OF OWNER ADDITIONAL OWNERS	PAGE NO.	BLOCK NO.	LOT NO.	LOT QUALIF.	ACCOUNT NO.	DEED BOOK	DEED PAGE	CLASS	PROPERTY LOCATION
YI-BOURDETT, TERESA HYO YOUNG ETAL	0090	612	15		000000	04287	01012	2	246 LINDEN PL
YILMAZ, GORKEM & FULYA ERANTGIL	0102	712	7		000000	04754	01552	2	248 REICHELTD RD
YOO, JUN HEA & KIM, SHINWOO	0191	1115	5		000000	04150	01949	2	226 BALDWIN AVE
YOO, LEENA	0283	1603	13		000000	04475	00516	2	359 WEBSTER DR
YOON, DAE HEE & CHRISTINE	0148	916	14.02			08400	00369	2	685 TRENTON ST
YOON, JONGHOON & HONG, JISOON	0116	811	6		000000	03455	01847	2	742 CHESTNUT ST
YORDT, JOHN & NISBET, DEIRDRE	0127	823	4		000000	02336	00481	2	496 GRAPHIC BLVD
YORRO, CARMEN LUISA	0100	711	7		000000	05080	01209	2	464 LUHMANN DR
YOSHIDA, ELENA	0239	1402	37		000000	04876	00739	2	201 CARLTON PL
YOUNG & BON INC NJ CORP	0141	907	14			08282	00009	4A	101 HENLEY AVE
YOUNG, KIJANNA & BILLS, HOWARD	0301	1614	10		000000	04469	00049	2	365 SHEA DR
YOUNG, WILLIAM R	0261	1509	24		000000			2	183 CENTER ST
YOUNG, L; COLON, B & C JTROS	0193	1118	4		000000	02502	00921	2	210 COOPER ST
YOUNGS, FREDERICK & TINA	0190	1114	16		000000	08489	00445	2	213 MCKINLEY AVE
YOUNIE, DAVID J & DOROTHY	0038	207	11		000000	00000	00000	2	1139 BOULEVARD
YRAD, CONSOLACION C	0041	303	2		000000	08763	00351	2	188 OAK LANE
YU, CHARLES J & DOREEN A	0088	610	10		000000	08654	00230	2	775 LOCUST ST
YU, EDMUND	0006	104	4			04301	01540	2	40 CANTERBURY LANE
YU, JAMES & LEONIDA, MIHAELA	0006	104	4			08242	00525	2	42 CANTERBURY LANE
YUMUL, GERARDO & MARY ANN	0046	309	9		000000	00427	00843	2	216 REICHELTD RD
YUMUL, HILARIO & ELEANOR	0172	1014	9		000000	08579	00078	2	595 DUKE RD
YUN, YANG PIL & KIM, HYEYUN	0130	902	19		000000	04312	01031	2	139 HOLLAND AVE
YUN, SOO YEON	0065	407	4		000000	04382	01535	2	282 GREVE DR
ZACCARDI, ROCCO	0088	610	8		000000			2	225 LINDEN PL
ZACCARIA, JOSEPH & STEPHANIE	0313	1707	2		000000			2	633 CONCORD ST
ZACK, ESTATE OF DOROTHY M	0157	1005	5		000000			2	494 KNOLL RD
ZADROGA, CATHERINE E	0043	306	9		000000	00865	01162	2	156 RIVER LANE
ZAIDER, ARIK & SILVERBERG, MIRIAM	0035	205	15		000000	00348	02057	2	1119 ALLESSANDRINI
ZAK, ARI M & BRENDA	0029	203	8		000000	03542	00596	2	360 SHERIDAN CT
ZAKEN, DEBORAH	0030	203	22		000000	08582	00319	2	355 NEW BRIDGE RD
ZAMBRANO, MYRNA BUTCON	0043	306	5		000000	09084	00438	2	1030 MAPLE DR
ZARATE, VICTOR & RHESA	0020	119	3			07790	00639	2	210 RAMBLER AVE
ZARAZED, DIANE	0083	605	9		000000	00779	00528	2	740 BERKLEY ST
ZARFATI, HANAN & ABIGAIL R	0037	207	2		000000	00422	02252	2	412 VOMEL DR
ZAYAS, JOSE ETAL	0215	1214	6		000000	05293	00436	2	250 MYRTLE AVE
ZEILNER, ARTHUR E & PAULA BRESCIA	0314	1707	14		000000	08114	00421	2	606 MCCARTHY DR
ZELASCO JESUS & GLORIA	0161	1008	9		000000	08110	00250	2	557 RYESIDE AVE
ZELAZNY, SUZANNE L	0290	1607	4		000000	04450	00675	2	350 TRENSCH DR
ZENION, PERRY	0256	1505	7		000000	08608	00997	2	215 GRAND ST
ZERVAS, ANDREW N & LISA M	0286	1605	16		000000	02403	01334	2	329 TRENSCH DR
ZHANG, FEIXIANG	0153	1003	1		000000	04307	01049	2	295 MCKINLEY AVE
ZHANG, KUN & WANG, DANPING	0278	1529	3		000000	05080	00114	15F	254 FULTON ST
ZHANG, QIAOSHENG & WU, LINNA	0163	1009	18		050000	05195	00625	2	556 DUKE RD
ZHENG, XIAO FENG & CHEN, XIAO YING	0230	1311	10.01			02108	02384	2	260 SUMMIT AVE
ZHUKOVA, ALEXEI & ANNA	0268	1517	11		000000	05214	00070	2	129 WASHINGTON AVE
ZIEBA, KATARZYNA & TOMASZ	0065	407	10		160000	04110	00407	2	293 RIDGE ST
ZILLITTO ANN	0202	1206	4		000000			2	312 CON CORS PL
ZIMBILEF, GEORGE & ELIZABETH	0289	1606	37		000000	08056	00461	2	341 TRENSCH DR
ZIMMERMAN, RICHARD F & ANDREA V	0100	711	9		000000			2	456 LUHMANN DR
ZIMMERMAN, SHARON	0148	917	7		000000	08809	00228	2	692 BERKLEY ST
ZINGARELLO, JUAN & NATASHA	0090	612	10		000000	04522	00860	2	226 LINDEN PL
ZITELLI JR, JOSEPH P	0105	802	9		000000	03351	01522	2	693 PLYMPTON ST
ZITELLI, RICHARD	0015	114	1		000000			2	1099 ROSSE AVE
ZITT, MICHAEL P & AROSTEUQUI, AGNES L	0152	1002	1		000000	08375	00725	2	505 CHARLES ST
ZUBIDAT, AMER & ANN FRANCES	0093	704	13		000000	04943	00982	2	478 LUHMANN DR
ZULEG, RALPH & PATRICIA	0047	309	27		000000	03103	01393	2	231 WOODLAND RD
ZULUAGA, GILBER & MELISSA	0240	1402	49		000000	03343	01820	2	159 BOULEVARD
ZWICKER, WILLIAM J & TERI & RITI, VIKKI	0197	1204	3		000000	00274	01557	2	260 MILFORD AVE
1100 ROSSE AVE	0011	110	3		000000	08550	00205	2	1100 ROSSE AVE
1104 BOULEVARD LLC	0023	202	8		000000	05370	01745	2	1104 BOULEVARD
1108 KORFITSSEN RD CO.	0034	205	6		000000	03680	00332	2	1108 KORFITSSEN RD
113 OLD BRIDGE ROAD LLC	0014	113	3		000000	02767	00144	1	124 NEW BRIDGE RD
113 OLD NEW BRIDGE RD %JACKIE	0014	113	4.01		000000	01402	00511	4A	125 OLD NEW BRIDGE RD
113 OLD NEW BRIDGE ROAD LLC	0014	113	2		000000	02663	01171	1	116 NEW BRIDGE RD
113 OLD NEW BRIDGE ROAD LLC	0014	113	6		000000	02724	00861	4A	105 OLD NEW BRIDGE RD
113 OLD NEW BRIDGE ROAD LLC	0014	113	8		000000	02346	02088	4A	87 OLD NEW BRIDGE RD
113 OLD NEW BRIDGE ROAD LLC	0014	113	9		000000	04723	00587	4A	79 OLD NEW BRIDGE RD
12 HARRISON ST CO.	0253	1503	2		000000	01120	01988	2	12 HARRISON ST

TAXING DISTRICT NO. 38 NEW MILFORD

COUNTY NO. 02 BERGEN

NAME OF OWNER ADDITIONAL OWNERS	PAGE NO.	BLOCK NO.	LOT NO.	LOT QUALIF.	ACCOUNT NO.	DEED BOOK PAGE	CLASS	PROPERTY LOCATION
133 CENTER STREET CONDO	0262	1509	35				15F	133 CENTER STREET
152 WASHINGTON LLC C/O LAJGI, LUKE	0273	1524	8		000000	01761 02373	2	152 WASHINGTON AVE
178 RIVER ROAD CONDOMINIUM	0275	1526	6				15F	178 RIVER RD
200 LINDEN PL LLC % HOVNANIAN SCHL	0090	612	6		000000	01888 01182	15B	200 LINDEN PL
201 MILFORD LLC	0146	915	7		000000	04580 01834	4A	201 HENLEY AVE
203 MAIN STREET PROPERTIES LLC	0226	1304	5		000000	03870 01555	4A	203 MAIN ST
204 WOODLAND RD LLC	0050	318	2		000000	05324 01897	2	204 WOODLAND RD
210 CENTER PROPERTIES LLC	0269	1519	2		000000	01939 01444	2	210 CENTER ST
210 MAIN ST NEW MILFORD, LLC	0229	1310	2		000000	01515 01624	4A	210 MAIN ST
214 RIDGE ST, CO.	0049	311	7		000000	08294 00059	2	214 RIDGE ST
214-216 MAIN STREET, LLC	0229	1310	3		000000	01515 01628	4A	214-216 MAIN ST
219 RICHMOND AVE LLC	0018	116	7		000000	05434 01100	4B	219 RICHMOND AVE
223 GRAND ST, LLC% SELA DEVLPMT LLC	0257	1506	9		000000	00666 01276	2	223 GRAND ST
227 BOULEVARD TRUST	0246	1407	1		000000	02599 00851	4A	227 BOULEVARD
244 MAIN STREET PROPERTIES LLC	0231	1312	1		000000	01853 01907	4A	244 MAIN ST
252 MAIN NM LLC	0231	1312	2			04862 00054	4A	252 MAIN ST
255 EAST WOODLAND LLC	0102	712	13		000000	02554 01610	2	255 E WOODLAND RD
278 GREENWOOD LLC	0059	404	6		000000	05413 01729	2	344 E WOODLAND RD
280 BOULEVARD LLC	0235	1316	8		000000	02863 02175	4A	280-284 BOULEVARD
280 RIDGE ST NEW MILFORD LLC	0073	412	3			04545 00825	2	280 RIDGE ST
289 BERKSHIRE LLC NJ	0069	409	20		000000	04666 01910	2	289 BERKSHIRE AVE
300 MYRTLE AVE CO.	0216	1214	12		000000	02011 00462	2	300 MYRTLE AVE
315 SHEA STREET LLC	0293	1608	22			05058 00355	4A	315 SHEA DR
325 JORDAN ROAD LLC NJ	0297	1611	20		000000	04630 00733	2	325 JORDAN RD
338 SALEM STREET LLC	0194	1202	4		000000	01251 01842	2	338 SALEM ST
344 FLORENCE LLC	0161	1008	2		000000	05075 00187	2	344 FLORENCE ST
346 SALEM ST CO.	0194	1202	5		000000	04294 01374	15F	346 SALEM ST
365 LEONARD DR CO.	0291	1607	17		000000	01987 00168	2	365 LEONARD DR
367 CHARLES, LLC	0195	1202	11			01485 00584	2	367 CHARLES ST
371 LACEY DR CO.	0310	1705	32		000000	02435 01624	2	371 LACEY DR
375 WEBSTER DR CO.	0284	1603	19		000000	02790 00788	2	375 WEBSTER DR
376 MADISON, LLC	0219	1216	11		000000	01466 00641	2	376 MADISON AVE
394 JAMES WOODS COURT CO.	0109	804.01	40			08436 00290	2	394 JAMES WOODS COURT
4 BLESSING PLACE LLC	0086	606	20		000000	05325 01314	2	222 HENLEY AVE
411 HEGI DR CO.	0172	1014	20		000000	01846 01910	2	411 HEGI DR
421 BOULEVARD LLC	0218	1215	23		000000	03197 02222	2	421 BOULEVARD
421 RYESIDE AVE LLC	0221	1216	34		000000	05315 01244	2	421 RYESIDE AVE
431 MADISON AVE LLC	0210	1211	28		000000	05213 00147	2	431 MADISON AVE
44 CANTERBURY LANE LLC NJ	0006	104	4	C0044		04874 01285	2	44 CANTERBURY LANE
441 MADISON AVE CONDOMINIUM	0209	1211	27				15F	441 MADISON AVE
463 SENATE NM LLC	0097	708	4		000000	05287 01424	2	463 SENATE RD
491 RIVER RD CO.	0187	1112	3		000000	02296 01908	2	491 RIVER RD
51 BATTERSON CT CO.	0288	1606	17		000000	00935 02194	2	51 BATTERSON CT
516 RIVER RD LLC	0178	1104	7		000000	08605 00880	4A	516-520 RIVER RD
56 CANTERBURY LANE LLC NJ	0007	104	4	C0056		04806 00006	2	56 CANTERBURY LANE
591 FERMERY DR CO.	0319	1709	23		000000	00096 02444	2	591 FERMERY DR
619 CONCORD STREET LLC	0314	1707	9		000000	03933 00655	2	619 CONCORD ST
639 TRENTON ST, CO.	0145	911	15		000000	00096 00913	2	639 TRENTON ST
684 STOCKTON ST CO.	0147	916	5		000000	03072 02322	2	684 STOCKTON ST
691 CYPRESS ST CO.	0110	805	2		000000	04934 00976	2	691 CYPRESS ST
744 PRINCETON ST LLC	0077	601	6.01			01783 01458	2	744 PRINCETON ST
769 RIVER ROAD REALTY LLC	0089	611	9		000000	02489 01953	4A	769 RIVER RD
79 BOGERT LLC	0236	1401	2		000000	05368 00701	2	322 SHEA DR
990 RIVER RD LLC	0042	304	7		000000	09499 00275	2	990 RIVER RD
996 HOWARD CT CO.	0053	318	38		000000	04578 00449	2	996 HOWARD CT

TAXING DISTRICT NO. 38 NEW MILFORD

COUNTY NO. 02 BERGEN

NAME OF OWNER ADDITIONAL OWNERS	PAGE NO.	BLOCK NO.	LOT NO.	LOT QUALIF.	ACCOUNT NO.	-----DEED----- BOOK PAGE	-----PROPERTY----- CLASS LOCATION
------------------------------------	-------------	--------------	------------	----------------	----------------	-----------------------------	--------------------------------------

VERIZON - NEW JERSEY - TAX MANAGER	0001	1710	1				6A VARIOUS
------------------------------------	------	------	---	--	--	--	------------

Block No. Lot No. Qualification Account No.	Land Dimensions Building Description Additional Lots Acreage	Prop. Class	Owner's Name Address City State Property Location	Billing Code Zip Code	Land Improvement Exemption Net Total	2025 Property Tax Special Dist	2025 Total Tax Deduction Net Tax	Amt.Billed 2025 1st Q 2nd Q Total	2nd Half 2025 3rd Q 4th Q Total	Preliminary 2026 Tax 1st Q 2nd Q Total
101 1 000000	108XIRR .0000	15C	THE BOROUGH OF NEW MILFORD 930 RIVER RD NEW MILFORD, NJ 1033 STEUBEN AVE	07646	*EXEMPT*	00	00 00 00	00 00 00	00 00 00	00 00 00
101 2 000000	48X200 1SFG1 .2204	2	BRODCHANDEL, JESHAYAHU & CHAVA 1037 STEUBEN AVE NEW MILFORD, NJ 1037 STEUBEN AVE	00660 07646	255500 198200 453700	988159	988159 00 988159	207399 207399 414798	281009 292352 573361	247000 247000 494000
101 3 000000	81X200 1.5SFG1 .3719	15C	STATE OF NJ DEPT OF ENVRMNTL PRTCTN 401 E STATE ST TRENTON, NJ 1041 STEUBEN AVE	08625	*EXEMPT*	00	00 00 00	00 00 00	00 00 00	00 00 00
101 4 000000	212XIRR .0000	15C	BOROUGH OF NEW MILFORD 930 RIVER RD NEW MILFORD NJ MAPLE AVE	07646	*EXEMPT*	00	00 00 00	00 00 00	00 00 00	00 00 00
101 5 000000	0.21 AC .2100	15C	BOROUGH OF NEW MILFORD 930 RIVER RD NEW MILFORD NJ STEUBEN AVE	07646	*EXEMPT*	00	00 00 00	00 00 00	00 00 00	00 00 00
102 1.01 000000	100X400 .9183	15C	BOROUGH OF NEW MILFORD 930 RIVER RD NEW MILFORD NJ MAPLE AVE	07646	*EXEMPT*	00	00 00 00	00 00 00	00 00 00	00 00 00
102 1.02 000000	100X100 .2296	15C	NJS ENVIORN PROTECTION % CANONICO, L ML CO 501-01 P.O. BOX 420 TRENTON, NJ 119 MAPLE AVE	08625-0420 1	*EXEMPT*	00	00 00 00	00 00 00	00 00 00	00 00 00
103 1 000000	240X105 .5785	15C	BOROUGH OF NEW MILFORD 930 RIVER RD NEW MILFORD NJ LYNWOOD AVE	07646	*EXEMPT*	00	00 00 00	00 00 00	00 00 00	00 00 00
103 2 000000	119X103 1SFG1 .2814	2	CALANDRA, STEVEN 1052 ROOSEVELT AVE NEW MILFORD NJ 1052 ROOSEVELT AVE	07646	381900 66400 448300	976397	976397 00 976397	245530 245530 491060	237065 248272 485337	244100 244100 488200
103 3 000000	75X100 1SFG1 .1722	2	LEE, PHILIP R & JEAN V 1060 ROOSEVELT AVE NEW MILFORD NJ 1060 ROOSEVELT AVE	07646	364500 269200 633700	1380199	1380199 00 1380199	298187 298186 596373	383992 399834 783826	345000 345000 690000
103 4 000000	75X100 1SFG1 .1722	2	ESCAMILLA, MILAGROS G 139 MAPLE AVE NEW MILFORD NJ 139 MAPLE AVE	07646	364500 189700 554200	1207048	1207048 00 1207048	266815 266814 533629	329782 343637 673419	301800 301800 603600
103 5 000000	100X100 1SFG1 .2296	2	GONZALEZ RODRIGUEZ, MARCO A 137 MAPLE AVE NEW MILFORD, NJ 137 MAPLE AVE	00660 07646	371300 264600 635900	1384990	1384990 00 1384990	293446 293445 586891	391101 406998 798099	346200 346200 692400
104 1.01 000000	123X103 1.75SF .2908	2	PASTRANA, ROBERT 1056 RIVER RD NEW MILFORD, NJ 1056 RIVER RD	07646 1	357400 349800 707200	1540282	1540282 00 1540282	404005 404004 808009	357297 374976 732273	385100 385100 770200
104 1.02 000000	1.468 AC COMMON AREA 1.4680	15F	WESTLEY LANE CONDOMINIUM WESTLEY LANE NEW MILFORD, NJ WESTLEY LANE	07646	*EXEMPT*	00	00 00 00	00 00 00	00 00 00	00 00 00

3433000

7477075

00

00

7477075

3430760

4046315

3738400

Block No. Lot No. Qualification Account No.	Land Dimensions Building Description Additional Lots Acreage	Prop. Class	Owner's Name Address City State Property Location	Billing Code Zip Code	Land Improvement Exemption Net Total	2025 Property Tax Special Dist	2025 Total Tax Deduction Net Tax	Amt.Billed 2025 1st Q 2nd Q Total	2nd Half 2025 3rd Q 4th Q Total	Preliminary 2026 Tax 1st Q 2nd Q Total
104 1.02 C0001	2SFG2 .0000	2	SHETH, SAURABH & HAKKED, BINAL 1 WESTLEY LANE NEW MILFORD, NJ 1 WESTLEY LANE	07646	225000 277900 502900	1095316	V1 1095316 -25000	342980 342979	185893 198464	267600 267600
104 1.02 C0002	2SFG2 .0000	2	SHURYAK, IGOR & DELANTU, GALA 2 WESTLEY LANE NEW MILFORD, NJ 2 WESTLEY LANE	07646	225000 259800 484800	1055894	1055894 00	349230 349229	172658 184777	264000 264000
104 1.02 C0003	2SFG2 .0000	2	WRIGHT, JOHN & ANNELENE 3 WESTLEY LANE NEW MILFORD, NJ 3 WESTLEY LANE	07646 00294 TH	225000 273100 498100	1084862	1084862 00	345800 345799	190405 202858	271200 271200
104 1.02 C0004	2SFG2 .0000	2	KATZ, ANDREW & NOMI 4 WESTLEY LANE NEW MILFORD, NJ 4 WESTLEY LANE	07646 TH	225000 271800 496800	1082030	1082030 00	327844 327844	206961 219381	270500 270500
104 1.02 C0005	2SFG2 .0000	2	MATHEW, BOBBY S & ANILA 5 WESTLEY LANE NEW MILFORD, NJ 5 WESTLEY LANE	07646 00672 1	225000 272900 497900	1084426	1084426 00	345699 345699	190291 202737	271100 271100
104 1.02 C0006	2SFG2 .0000	2	LIBERMAN, GARY I 6 WESTLEY LANE NEW MILFORD NJ 6 WESTLEY LANE	07646 TH 1	225000 277900 502900	1095316	1095316 00	327844 327844	213528 226100	273800 273800
104 1.02 C0007	.0000	2	ALEXANDER, JEFFREY & ROCHELLE 7 WESTLEY LANE NEW MILFORD NJ 7 WESTLEY LANE	07646 TH 1	225000 271800 496800	1082030	1082030 00	354374 354374	180431 192851	270500 270500
104 1.02 C0008	.0000	2	CHO, HYUN HEE & YOUNG M 8 WESTLEY LANE NEW MILFORD, NJ 8 WESTLEY LANE	07646 TH 1	225000 266500 491500	1070487	1070487 00	354374 354374	174726 187013	267600 267600
104 1.02 C0009	.0000	2	KUZMENKOV, ANDREI & MARINA 9 WESTLEY LANE NEW MILFORD, NJ 9 WESTLEY LANE	07646 00672 TH 1	225000 266500 491500	1070487	1070487 00	354374 354374	174726 187013	267600 267600
104 1.02 C0010	2SFG2 .0000	2	PALADINO, BARBARA 10 WESTLEY LANE NEW MILFORD NJ 10 WESTLEY LANE	07646 00660 TH 1	225000 261900 486900	1060468	1060468 00	350844 350843	173305 185476	265100 265100
104 1.02 C0011	2SFG2 .0000	2	FEYGIN, MICHAEL & IRINA 11 WESTLEY LANE NEW MILFORD, NJ 11 WESTLEY LANE	07646 TH 1	225000 273900 498900	1086604	1086604 00	354374 354374	182692 195164	271700 271700
104 1.02 C0012	2SFG2 .0000	2	KIM, SIN HEE 46 SKYMARK CT UPPER SADDLE RIVER, NJ 12 WESTLEY LANE	07458 TH 1	225000 261900 486900	1060468	1060468 00	350844 350843	173305 185476	265100 265100
104 1.02 C0013	2SFG2 .0000	2	CHOI, DANIEL M 13 WESTLEY LN NEW MILFORD, NJ 13 WESTLEY LANE	07646 00660 TH 1	225000 266500 491500	1070487	1070487 00	354374 354374	174726 187013	267600 267600
104 1.02 C0014	2SFG2 .0000	2	CRUZ RIVERA SETTLEMENT (ETAL) 14 WESTLEY LANE NEW MILFORD, NJ 14 WESTLEY LANE	07646 TH 1	225000 285000 510000	1110780	1110780 00	364361 364360	184655 197404	277700 277700

6937400

15109655

00

25000

15084655

9754626

5330029

7542200

Block No. Lot No. Qualification Account No.	Land Dimensions Building Description Additional Lots Acreage	Prop. Class	Owner's Name Address City State Property Location	Billing Code Zip Code	Land Improvement Exemption Net Total	2025 Property Tax Special Dist	2025 Total Tax Deduction Net Tax	Amt.Billed 2025 1st Q 2nd Q Total	2nd Half 2025 3rd Q 4th Q Total	Preliminary 2026 Tax 1st Q 2nd Q Total
104 1.02 C0015	2SFG2 .0000	2	GOMEZ, ELIANA 15 WESTLEY LANE NEW MILFORD, NJ 15 WESTLEY LANE	07646 TH 1	225000 280100 505100	1100108	1100108 00 1100108	350844 350843 701687	192897 205524 398421	275000 275000 550000
104 1.02 C0016	2SFG2 .0000	2	CUNNINGHAM, ROBERT E & GRIECO, MERINDA 16 WESTLEY LANE NEW MILFORD NJ 16 WESTLEY LANE	07646 TH 1	225000 269100 494100	1076150	1076150 -25000 1051150	348124 348124 696248	171275 183627 354902	262800 262800 525600
104 1.02 C0017	2SFG2 .0000	2	LEE, JAMES Y & KATIE C 17 WESTLY LANE NEW MILFORD, NJ 17 WESTLEY LANE	07646 TH 1	225000 285000 510000	1110780	1110780 00 1110780	354374 354374 708748	194641 207391 402032	277700 277700 555400
104 1.02 C0018	2SFG2 .0000	2	HASSAINIA, SIEF & IFFERROUDJENE, NAWAL 18 WESTLEY LANE NEW MILFORD, NJ 18 WESTLEY LANE	07646 TH 1	225000 285000 510000	1110780	1110780 00 1110780	327844 327844 655688	221171 233921 455092	277700 277700 555400
104 2 000000	1.467AC 1.4670	15C	BOROUGH OF NEW MILFORD 930 RIVER RD NEW MILFORD NJ ROOSEVELT AVE	07646	*EXEMPT*	00	00 00 00	00 00 00	00 00 00	00 00 00
104 3	128XIRR .0000	15C	BOROUGH OF NEW MILFORD 930 RIVER RD NEW MILFORD NJ STEUBEN AVE	07646	*EXEMPT*	00	00 00 00	00 00 00	00 00 00	00 00 00
104 4	7.219 AC COMMON ELEMENT 7.2190	15F	CANTERBURY CONDOMINIUM CANTERBURY LANE NEW MILFORD, NJ CANTERBURY LANE	07646	*EXEMPT*	00	00 00 00	00 00 00	00 00 00	00 00 00
104 4 C0001	2SFG2 .0000	2	OLF, GREGORY 1 CANTERBURY LANE NEW MILFORD NJ 1 CANTERBURY LANE	07646	225000 236500 461500	1005147	1005147 00 1005147	327239 327238 654477	169567 181103 350670	251300 251300 502600
104 4 C0002	2SFG2 .0000	2	MALLANAO, RODOLFO & NYMPHA 2 CANTERBURY LANE NEW MILFORD, NJ 2 CANTERBURY LANE	07646	225000 255900 480900	1047400	1047400 00 1047400	327239 327238 654477	190451 202472 392923	261900 261900 523800
104 4 C0003	2SFG2 .0000	2	HARVEY, ROBERT J & ROSALIE G 3 CANTERBURY LANE NEW MILFORD NJ 3 CANTERBURY LANE	07646	225000 236500 461500	1005147	1005147 00 1005147	327743 327743 655486	169062 180599 349661	251300 251300 502600
104 4 C0004	.0000	2	CAPARAS, NESTLE & HERMINIO 4 CANTERBURY LN NEW MILFORD, NJ 4 CANTERBURY LANE	07646	225000 230000 455000	990990	990990 00 990990	324919 324918 649837	164889 176264 341153	247700 247700 495400
104 4 C0005	.0000	2	KO, BANG SOK & KUM SUK 5 CANTERBURY LANE NEW MILFORD, NJ 5 CANTERBURY LANE	07646	225000 257500 482500	1050885	1050885 00 1050885	330770 330769 661539	188642 200704 389346	262700 262700 525400
104 4 C0006	2SFG2 .0000	2	GLAZMAN, ELENA 6 CANTERBURY LANE NEW MILFORD NJ 6 CANTERBURY LANE	07646	225000 236900 461900	1006018	1006018 00 1006018	327542 327541 655083	169694 181241 350935	251500 251500 503000
104 4 C0007	.0000	2	LEE, JUNE 7 CANTERBURY LN NEW MILFORD, NJ 7 CANTERBURY LANE	07646	225000 255700 480700	1046965	1046965 00 1046965	327138 327138 654276	190336 202353 392689	261700 261700 523400

5303200

11550370

00

25000

11525370

7347546

4177824

5762600

Block No. Lot No. Qualification Account No.	Land Dimensions Building Description Additional Lots Acreage	Prop. Class	Owner's Name Address City State Property Location	Billing Code Zip Code	Land Improvement Exemption Net Total	2025 Property Tax Special Dist	2025 Total Tax Deduction Net Tax	Amt.Billed 2025 1st Q 2nd Q Total	2nd Half 2025 3rd Q 4th Q Total	Preliminary 2026 Tax 1st Q 2nd Q Total
104 4 C0008	2SFG2 .0000	2	BASHAN, SHLOMO & MIRIAM 8 CANTERBURY LANE NEW MILFORD NJ 8 CANTERBURY LANE	00660 07646	225000 248400 473400	1031065	1031065 00 1031065	329156 329155 658311	180460 192294 372754	257800 257800 515600
104 4 C0009	.0000	2	LAZARO, ALMA 9 CANTERBURY LANE NEW MILFORD, NJ 9 CANTERBURY LANE	00597 07646	225000 239100 464100	1010810	1010810 00 1010810	327542 327541 655083	172062 183665 355727	252700 252700 505400
104 4 C0010	.0000	2	HANNA, DANIEL 10 CANTERBURY LN NEW MILFORD, NJ 10 CANTERBURY LANE	07646	225000 255800 480800	1047182	1047182 00 1047182	327542 327541 655083	190040 202059 392099	261800 261800 523600
104 4 C0011	.0000	2	BHATTACHARYA, SHIBANI 11 CANTERBURY LANE NEW MILFORD, NJ 11 CANTERBURY LANE	00660 07646	225000 256800 481800	1049360	1049360 00 1049360	327844 327844 655688	190814 202858 393672	262300 262300 524600
104 4 C0012	.0000	2	MULLINS, MEL D & RITA 12 CANTERBURY LANE NEW MILFORD NJ 12 CANTERBURY LANE	07646	225000 244500 469500	1022571	1022571 00 1022571	331778 331778 663556	173639 185376 359015	255600 255600 511200
104 4 C0013	.0000	2	JOO, MIN JEONG & HONG, INPYO 13 CANTERBURY LANE NEW MILFORD, NJ 13 CANTERBURY LANE	07646	225000 249400 474400	1033243	1033243 00 1033243	333493 333493 666986	177199 189058 366257	258300 258300 516600
104 4 C0014	.0000	2	GRATALE, MICHAEL E & KATHRYN 14 CANTERBURY LN NEW MILFORD NJ 14 CANTERBURY LANE	07646	225000 245900 470900	1025620	1025620 00 1025620	329559 329559 659118	177365 189137 366502	256400 256400 512800
104 4 C0015	.0000	2	FEINTUCH, BEVERLY CHERYL 412 VOMEL DR NEW MILFORD, NJ 15 CANTERBURY LANE	00660 07646	225000 242800 467800	1018868	1018868 00 1018868	331476 331475 662951	172111 183806 355917	254700 254700 509400
104 4 C0016	.0000	2	PESTANO, ANTONIO & ROSEMARIE 16 CANTERBURY LN NEW MILFORD, NJ 16 CANTERBURY LANE	07646	225000 247300 472300	1028669	1028669 00 1028669	327844 327844 655688	180587 192394 372981	257200 257200 514400
104 4 C0017	.0000	2	ORIGONI, DIANE E 17 CANTERBURY LANE NEW MILFORD, NJ 17 CANTERBURY LANE	07646	225000 235600 460600	1003187	1003187 00 1003187	327844 327844 655688	167992 179507 347499	250800 250800 501600
104 4 C0018	.0000	2	DOMANSKI, JUDITH M 18 CANTERBURY LANE NEW MILFORD NJ 18 CANTERBURY LANE	07646	225000 236500 461500	1005147	1005147 00 1005147	327239 327238 654477	169567 181103 350670	251300 251300 502600
104 4 C0019	.0000	2	DI VINCENZO, PHILLIP & JAINE 19 CANTERBURY LANE NEW MILFORD, NJ 19 CANTERBURY LANE	07646	225000 247000 472000	1028016	1028016 00 1028016	339041 339041 678082	169067 180867 349934	257000 257000 514000
104 4 C0020	.0000	2	LIM, SOUNG WOO & JENNA JUYOUNG 20 CANTERBURY LANE NEW MILFORD, NJ 20 CANTERBURY LANE	07646	225000 234800 459800	1001444	1001444 00 1001444	327642 327642 655284	167333 178827 346160	250400 250400 500800
104 4 C0021	.0000	2	MALIK, AIZA 21 CANTERBURY LN NEW MILFORD, NJ 21 CANTERBURY LANE	07646	225000 242700 467700	1018651	1018651 00 1018651	327642 327642 655284	175837 187530 363367	254700 254700 509400

6576600

14323833

00

00

14323833

9231279

5092554

7162000

Block No. Lot No. Qualification Account No.	Land Dimensions Building Description Additional Lots Acreage	Prop. Class	Owner's Name Address City State Property Location	Billing Code Zip Code	Land Improvement Exemption Net Total	2025 Property Tax Special Dist	2025 Total Tax Deduction Net Tax	Amt.Billed 2025 1st Q 2nd Q Total	2nd Half 2025 3rd Q 4th Q Total	Preliminary 2026 Tax 1st Q 2nd Q Total
104 4 C0022	.0000	2	AKSELROD, ALEXANDER & NATALIYA 22 CANTERBURY LANE NEW MILFORD NJ 22 CANTERBURY LANE	00660 07646	225000 256800 481800	1049360	1049360 00	327844 327844	190814 202858	262300 262300
104 4 C0023	.0000	2	HEIFETS, VICTOR & RUTKOVSKY, ELLA 23 CANTERBURY LANE NEW MILFORD NJ 23 CANTERBURY LANE	05925 07646	225000 260600 485600	1057637	1057637 00	329055 329054	193694 205834	264400 264400
104 4 C0024	.0000	2	KEIANFAR, RAMIN 80 MORRIS AVE HAWORTH NJ 24 CANTERBURY LANE	00660 07641	225000 255900 480900	1047400	1047400 00	327239 327238	190451 202472	261900 261900
104 4 C0025	.0000	2	GAMBINO, JENNIFER A ETAL 25 CANTERBURY LN NEW MILFORD, NJ 25 CANTERBURY LANE	00660 07646	225000 244800 469800	1023224	1023224 00	327239 327238	178501 190246	255800 255800
104 4 C0026	.0000	2	BULBIN, ALEXANDER & IRINA 26 CANTERBURY LANE NEW MILFORD NJ 26 CANTERBURY LANE	07646	225000 236900 461900	1006018	1006018 00	327642 327642	169594 181140	251500 251500
104 4 C0027	.0000	2	CHOI, WON TAE & KI, CHAEHYANG 27 CANTERBURY LN NEW MILFORD, NJ 27 CANTERBURY LANE	07646	225000 256400 481400	1048489	1048489 00	327642 327642	190585 202620	262100 262100
104 4 C0028	.0000	2	TULMAN, DIANA 28 CANTERBURY LANE NEW MILFORD NJ 28 CANTERBURY LANE	07646	225000 245100 470100	1023878	1023878 00	327844 327844	178219 189971	256000 256000
104 4 C0029	.0000	2	JIN, HIDEAKI & MIZUE 29 CANTERBURY LANE NEW MILFORD NJ 29 CANTERBURY LANE	00660 07646	225000 256800 481800	1049360	1049360 00	327844 327844	190814 202858	262300 262300
104 4 C0030	.0000	2	DERBINSKY, LUDMILA, PAUL & SENIA 30 CANTERBURY LN NEW MILFORD, NJ 30 CANTERBURY LANE	07646	225000 256800 481800	1049360	1049360 00	327239 327238	191419 203464	262300 262300
104 4 C0031	.0000	2	BAUM, PAUL 31 CANTERBURY LN NEW MILFORD, NJ 31 CANTERBURY LANE	07646	225000 247500 472500	1029105	1029105 00	327239 327238	181408 193220	257300 257300
104 4 C0032	.0000	2	MOLINARO, RICHARD 32 CANTERBURY LANE NEW MILFORD, NJ 32 CANTERBURY LANE	07646	225000 245100 470100	1023878	1023878 00	327844 327844	178219 189971	256000 256000
104 4 C0033	.0000	2	CANTERBURY VILLAGE INC 2200 FLETCHER AVE STE 710 FORT LEE, NJ 33 CANTERBURY LANE	07024	225000 235100 460100	1002098	1002098 00	327844 327844	167454 178956	250500 250500
104 4 C0034	.0000	2	SAFIAN, LEE & MARIA MARIUZA 34 CANTERBURY LN NEW MILFORD NJ 34 CANTERBURY LANE	07646	225000 246600 471600	1027145	1027145 00	329256 329256	178422 190211	256800 256800
104 4 C0035	.0000	2	FISCHMAN, STANLEY & FLORENCE 35 CANTERBURY LANE NEW MILFORD, NJ 35 CANTERBURY LANE	00660 07646	225000 244500 469500	1022571	1022571 00	341261 341260	164157 175893	255600 255600

6638900

14459523

00

00

14459523

9206058

5253465

7229600

Block No. Lot No. Qualification Account No.	Land Dimensions Building Description Additional Lots Acreage	Prop. Class	Owner's Name Address City State Property Location	Billing Code Zip Code	Land Improvement Exemption Net Total	2025 Property Tax Special Dist	2025 Total Tax Deduction Net Tax	Amt.Billed 2025 1st Q 2nd Q Total	2nd Half 2025 3rd Q 4th Q Total	Preliminary 2026 Tax 1st Q 2nd Q Total
104 4 C0036	.0000	2	ERNSTEEN, ILYSSA NICOLE 36 CANTERBURY LANE NEW MILFORD, NJ 36 CANTERBURY LANE	07646	225000 184100 409100	891020	891020 00	295161 295160	145236 155463	222800 222800
104 4 C0037	.0000	2	KHARKOVER, Y & L C/O WEISSMAN, ALINA 155 W 71 ST ST - APT 5D N Y, N Y 37 CANTERBURY LANE	10023	225000 196700 421700	918463	918463 00	295161 295160	158800 169342	229600 229600
104 4 C0038	.0000	2	BECKER, JANICE 38 CANTERBURY LANE NEW MILFORD, NJ 38 CANTERBURY LANE	07646	225000 187900 412900	899296	899296 00	295161 295160	149327 159648	224800 224800
104 4 C0039	2SFG2 .0000	2	WEISS, SHELLEY C & CUMMINGS, GERARD TIE 39 CANTERBURY LANE NEW MILFORD, NJ 39 CANTERBURY LANE	00660 07646	225000 255900 480900	1047400	1047400 00	327239 327238	190451 202472	261900 261900
104 4 C0040	.0000	2	YU, EDMUND 40 CANTERBURY LANE NEW MILFORD, NJ 40 CANTERBURY LANE	07646	225000 255900 480900	1047400	1047400 00	302625 302625	215064 227086	261900 261900
104 4 C0041	.0000	2	PROSPER, GERARD GUY 427 WHITEWOOD ROAD ENGLEWOOD, NJ 41 CANTERBURY LANE	07631	225000 235100 460100	1002098	1002098 00	327844 327844	167454 178956	250500 250500
104 4 C0042	.0000	2	YU, JAMES & LEONIDA, MIHAELA 42 CANTERBURY LANE NEW MILFORD NJ 42 CANTERBURY LANE	00660 07646	225000 237300 462300	1006889	1006889 00	327844 327844	169822 181379	251700 251700
104 4 C0043	.0000	2	TONG, THERESA YUK-YIN ETAL 2 CLARK CT RUTHERFORD, NJ 43 CANTERBURY LANE	07070	225000 236900 461900	1006018	1006018 00	327642 327642	169594 181140	251500 251500
104 4 C0044	.0000	2	44 CANTERBURY LANE LLC NJ 710 GINGER W FRANKLIN LAKES, NJ 44 CANTERBURY LANE	07417	225000 256400 481400	1048489	1048489 00	327642 327642	190585 202620	262100 262100
104 4 C0045	.0000	2	SILBERMAN, EDWARD J & SHELLEY 45 CANTERBURY LANE NEW MILFORD NJ 45 CANTERBURY LANE	00660 07646	225000 243400 468400	1020175	1020175 00	327239 327238	176994 188704	255000 255000
104 4 C0046	.0000	2	KONDAPALLI, SRINIVAS 46 CANTERBURY LN NEW MILFORD, NJ 46 CANTERBURY LANE	07646	225000 236500 461500	1005147	1005147 00	327239 327238	169567 181103	251300 251300
104 4 C0047	.0000	2	SACHALA, MANISH M 47 CANTERBURY LANE NEW MILFORD NJ 47 CANTERBURY LANE	00660 07646	225000 240800 465800	1014512	1014512 00	326533 326532	174901 186546	253600 253600
104 4 C0048	.0000	2	TAK, ABRAHAM & JEAN 48 CANTERBURY LANE NEW MILFORD, NJ 48 CANTERBURY LANE	07646	225000 257800 482800	1051538	1051538 00	327844 327844	191890 203960	262900 262900
104 4 C0049	.0000	2	NASSIRY, MOHAMMED Y & MOHAMMED IQBAL 49 CANTERBURY LANE NEW MILFORD NJ 49 CANTERBURY LANE	07646	225000 237300 462300	1006889	1006889 00	327844 327844	169822 181379	251700 251700

Block No. Lot No. Qualification Account No.	Land Dimensions Building Description Additional Lots Acreage	Prop. Class	Owner's Name Address City State Property Location	Billing Code Zip Code	Land Improvement Exemption Net Total	2025 Property Tax Special Dist	2025 Total Tax Deduction Net Tax	Amt.Billed 2025 1st Q 2nd Q Total	2nd Half 2025 3rd Q 4th Q Total	Preliminary 2026 Tax 1st Q 2nd Q Total
104 4 C0050	.0000	2	HIRSCHBERG, YULIA 50 CANTERBURY LANE NEW MILFORD NJ 50 CANTERBURY LANE	00660 07646	225000 248500 473500	1031283	1031283 00	327642 327642	182081 193918	257800 257800
104 4 C0051	.0000	2	COLE, ZSUZSANNA 51 CANTERBURY LANE NEW MILFORD, NJ 51 CANTERBURY LANE	07646	225000 256400 481400	1048489	1048489 00	335208 335208	183019 195054	262100 262100
104 4 C0052	.0000	2	GRUENSPECHT, HOWARD & SARA 52 CANTERBURY LANE NEW MILFORD, NJ 52 CANTERBURY LANE	07646	225000 256800 481800	1049360	1049360 00	327239 327238	191419 203464	262300 262300
104 4 C0053	.0000	2	TE, TERESA & ARNANDA 53 CANTERBURY LN NEW MILFORD NJ 53 CANTERBURY LANE	00660 07646	225000 254800 479800	1045004	1045004 00	324414 324414	192091 204085	261300 261300
104 4 C0054	.0000	2	LEE, PAUL M & AHN, PATRICIA NAYONG 54 CANTERBURY LN NEW MILFORD, NJ 54 CANTERBURY LANE	00660 07646	225000 260900 485900	1058290	1058290 00	317757 317756	205315 217462	264600 264600
104 4 C0055	.0000	2	SUSONG, KATHLEEN T 55 CANTERBURY LANE NEW MILFORD, NJ 55 CANTERBURY LANE	07646	225000 243900 468900	1021264	1021264 00	328954 328953	175818 187539	255300 255300
104 4 C0056	.0000	2	56 CANTERBURY LANE LLC NJ 710 GINGER LN FRANKLIN LAKES, NJ 56 CANTERBURY LANE	07417	225000 256800 481800	1049360	1049360 00	327844 327844	190814 202858	262300 262300
104 4 C0057	.0000	2	DARISA, RAM MANOHAR LOHI ETAL 57 CANTERBURY LN NEW MILFORD, NJ 57 CANTERBURY LANE	00660 07646	225000 248900 473900	1032154	1032154 00	327844 327844	182310 194156	258000 258000
104 4 C0058	.0000	2	LEE, ANDREW S & CHRISTINA H 58 CANTERBURY LANE NEW MILFORD, NJ 58 CANTERBURY LANE	07646	225000 245000 470000	1023660	1023660 00	327642 327642	178313 190063	255900 255900
104 4 C0059	.0000	2	KIM, JINSOL 59 CANTERBURY LN NEW MILFORD, NJ 59 CANTERBURY LANE	07646	225000 236900 461900	1006018	1006018 00	327642 327642	169594 181140	251500 251500
104 4 C0060	.0000	2	MENG, HONG & JIA, JUNJIE JTROS 60 CANTERBURY LANE NEW MILFORD, NJ 60 CANTERBURY LANE	07646	225000 256400 481400	1048489	1048489 00	327642 327642	190585 202620	262100 262100
104 4 C0061	.0000	2	PULVER, SVETLANA 61 CANTERBURY LN NEW MILFORD, NJ 61 CANTERBURY LANE	07646	225000 234700 459700	1001227	1001227 00	331476 331475	163392 174884	250300 250300
104 4 C0062	.0000	2	RAPPO, GARY & BARBARA 62 CANTERBURY LANE NEW MILFORD, NJ 62 CANTERBURY LANE	00660 07646	225000 237000 462000	1006236	1006236 00	327239 327238	170105 181654	251600 251600
104 4 C0063	.0000	2	HAN, KENNETH GABRIEL & YONGRAN 63 CANTERBURY LN NEW MILFORD, NJ 63 CANTERBURY LANE	07646	225000 254000 479000	1043262	1043262 00	327239 327238	188405 200380	260800 260800

6641000

14464096

00

00

14464096

9171558

5292538

7231800

Block No. Lot No. Qualification Account No.	Land Dimensions Building Description Additional Lots Acreage	Prop. Class	Owner's Name Address City State Property Location	Billing Code Zip Code	Land Improvement Exemption Net Total	2025 Property Tax Special Dist	2025 Total Tax Deduction Net Tax	Amt.Billed 2025 1st Q 2nd Q Total	2nd Half 2025 3rd Q 4th Q Total	Preliminary 2026 Tax 1st Q 2nd Q Total
104 4 C0064	.0000	2	CICCHELLA, PATRICIA R 64 CANTERBURY LN NEW MILFORD, NJ 64 CANTERBURY LANE	00660 07646	225000 233700 458700	999049	999049 00	327239 327238	166552 178020	249800 249800
104 4 C0065	.0000	2	KANG, JAMES Y 65 CANTERBURY LANE NEW MILFORD, NJ 65 CANTERBURY LANE	07646	225000 252400 477400	1039777	1039777 00	329862 329861	184060 195994	259900 259900
104 4 C0066	.0000	2	RYVKIN, KARINA 66 CANTERBURY LANE NEW MILFORD NJ 66 CANTERBURY LANE	00660 07646	225000 256800 481800	1049360	1049360 00	327844 327844	190814 202858	262300 262300
104 4 C0067	.0000	2	SCANLON, JOHN R & MARIE V 67 CANTERBURY LANE NEW MILFORD NJ 67 CANTERBURY LANE	07646	225000 236900 461900	1006018	1006018 00	327642 327642	169594 181140	251500 251500
104 4 C0068	.0000	2	POZNYAK, ALEX & POZNYAK, DIMA 68 CANTERBURY LANE NEW MILFORD, NJ 68 CANTERBURY LANE	07646	225000 245000 470000	1023660	1023660 00	327642 327642	178313 190063	255900 255900
104 4 C0069	2SFG2 .0000	2	RO, CHI KA 69 CANTERBURY LN NEW MILFORD NJ 69 CANTERBURY LANE	07646	225000 251900 476900	1038688 S1	1038688 -25000	320182 320181	180702 192623	253400 253400
104 4 C0070	.0000	2	HOLSTER, STUART & NANCY 70 CANTERBURY LANE NEW MILFORD NJ 70 CANTERBURY LANE	00660 07646	225000 244900 469900	1023442	1023442 00	326432 326431	179416 191163	255900 255900
104 5 000000	.1951 AC 1SFG1 .1951	2	VAUGHAN, JOHN C & PAMELA J 1057 ROOSEVELT AVE NEW MILFORD, NJ 1057 ROOSEVELT AVE	07646	385000 152000 537000	1169586	1169586 00	288906 288906	289175 302599	292400 292400
104 6 000000	75X100 1SFG1 .1722	2	LUCIANO, DOROTHY C/O HOLSWORTH, M 1061 ROOSEVELT AVE NEW MILFORD NJ 1061 ROOSEVELT AVE	07646	384800 257500 642300	1398929	1398929 00	306358 306357	385079 401135	349700 349700
104 7 000000	75X100 1SFG1 .1722	2	KYRIACOU, MICHAEL & IRENE 147 MAPLE AVE NEW MILFORD NJ 147 MAPLE AVE	07646 1	384800 177800 562600	1225343	1225343 00	297884 297884	307755 321820	306300 306300
104 8	969 SF .0222	15C	BOROUGH OF NEW MILFORD 930 RIVER ROAD NEW MILFORD, NJ MAPLE AVE	07646	*EXEMPT*	00	00 00 00	00 00 00	00 00 00	00 00 00
104 9 000000	95XIRR .0000	15C	BOROUGH OF NEW MILFORD 930 RIVER RD NEW MILFORD NJ MAPLE AVE	07646	*EXEMPT*	00	00 00 00	00 00 00	00 00 00	00 00 00
104 10 000000	75X100 1SFG1 .1722	2	CHAN, STEPHEN TRSTE 264 GREVE ST NEW MILFORD, NJ 1081 ROOSEVELT AVE	07646	384800 196400 581200	1265854	1265854 00	299498 299498	326164 340694	316500 316500
104 11 000000	125X100 1SFG2 .2870	2	CHANG, CHIA-TAI 1085 ROOSEVELT AVE NEW MILFORD NJ 1085 ROOSEVELT AVE	07646	399000 228400 627400	1366477	1366477 00	331577 331576	343820 359504	341600 341600

6247100

13606183

00

25000

13581183

7622126

5959057

6790400

Block No. Lot No. Qualification Account No.	Land Dimensions Building Description Additional Lots Acreage	Prop. Class	Owner's Name Address City State Property Location	Billing Code Zip Code	Land Improvement Exemption Net Total	2025 Property Tax Special Dist	2025 Total Tax Deduction Net Tax	Amt.Billed 2025 1st Q 2nd Q Total	2nd Half 2025 3rd Q 4th Q Total	Preliminary 2026 Tax 1st Q 2nd Q Total
104 12 000000	70XIRR 1SF .0000	2	SANTINO, PATRICK 20 DRAKE LANE UPPER SADDLE RIVER, NJ 1096 ARLINGTON RD	07458	407200 107500 514700	1121017	1121017 00 1121017	266109 266108 532217	287966 300834 588800	280300 280300 560600
104 13 000000	70XIRR 1SFG1 .0000	2	CAM, AYSE IREM & BOGAC DENIZ 1094 ARLINGTON RD NEW MILFORD, NJ 1094 ARLINGTON RD	07646	409700 218700 628400	1368655	1368655 00 1368655	309989 309989 619978	366484 382193 748677	342200 342200 684400
104 14 000000	118XIRR 1SFG1 .0000	2	LIND, ELIZABETH & THEODORE 1092 ARLINGTON RD NEW MILFORD, NJ 1092 ARLINGTON RD	00660 07646	406900 257100 664000	1446192	1446192 00 1446192	404106 404105 808211	310691 327290 637981	361500 361500 723000
104 15 000000	98XIRR 1SF .0000	2	CONTI, TAYLOR & STABILE, N & A 1090 ARLINGTON RD NEW MILFORD, NJ 1090 ARLINGTON RD	07646	408000 248400 656400	1429639	1429639 00 1429639	378181 378180 756361	328434 344844 673278	357400 357400 714800
104 16 000000	75XIRR 1SFG1 .0000	2	NUNEZ, VALENTINA & LUIS A 1088 ARLINGTON RD NEW MILFORD, NJ 1088 ARLINGTON RD	07646	414200 260700 674900	1469932	1469932 00 1469932	282450 282450 564900	444080 460952 905032	367500 367500 735000
104 17 000000	72X130 1SFG1 .2149	2	RESTREPO, JAIME A 1086 ARLINGTON RD NEW MILFORD, NJ 1086 ARLINGTON RD	07646	404900 328400 733300	1597127	1597127 00 1597127	379089 379088 758177	410309 428641 838950	399300 399300 798600
104 18 000000	0.882 AC .8820	4C	DHMC AMERICA CORPORATION 16 VAN BUREN CT CRESSKILL, NJ 1070 RIVER RD	07626 TH 1	3230000 7889600 11119600	24218489	24218489 00 24218489	7162125 7162125 14324250	4808125 5086114 9894239	6054600 6054600 12109200
104 19 000000	70XIRR 1SFG1 .0000	2	CAFARELLI, EGIDIO A & DIANE P 1086 RIVER RD NEW MILFORD NJ 1086 RIVER RD	00672 07646	354400 173000 527400	1148677	1148677 00 1148677	270850 270849 541699	296897 310081 606978	287200 287200 574400
104 20 000000	89X92 1SFG1 .1880	2	ROBLES, NIMROD & JOSIEBETH 1092 RIVER RD NEW MILFORD NJ 1092 RIVER RD	07646	349500 663700 1013200	2206750	2206750 00 2206750	595466 595465 1190931	495245 520574 1015819	551700 551700 1103400
104 21 000000	80XIRR 2SFG1 .0000	2	SPECIALE, ANTONINO & ANTONINA 195 RAMBLER AVE NEW MILFORD NJ 195 RAMBLER AVE	07646	405800 474900 880700	1918165	1918165 00 1918165	526871 526870 1053741	421203 443221 864424	479500 479500 959000
104 22 000000	80XIRR 1SFG1 .0000	2	SINCIOCO, MARY ANN & EMILIANO 193 RAMBLER AVE NEW MILFORD, NJ 193 RAMBLER AVE	07646	405900 251000 656900	1430728	1430728 00 1430728	310796 310796 621592	396357 412779 809136	357700 357700 715400
104 23 000000	111X99 1SFG1 .2523	2	BEHNKE, KENNETH P 191 RAMBLER AVE NEW MILFORD NJ 191 RAMBLER AVE	07646	410900 198200 609100	1326620	1326620 S1 -50000 V1 1276620	269244 269244 538488	361452 376680 738132	319200 319200 638400
104 24 000000	75XIRR 1SF .0000	2	KELM, ERIC & SANCHEZ, JESSICA 1085 ARLINGTON RD NEW MILFORD, NJ 1085 ARLINGTON RD	00660 07646	351800 495200 847000	1844766	1844766 00 1844766	485411 485410 970821	426385 447560 873945	461200 461200 922400
105 1 000000	200 X IRR .0000	15C	BOROUGH OF NEW MILFORD 930 RIVER RD NEW MILFORD NJ STEBEN AVE	07646	*EXEMPT*	00	00 00 00	00 00 00	00 00 00	00 00 00

19525600

42526757

00

50000

42476757

23281366

19195391

21238600

Block No. Lot No. Qualification Account No.	Land Dimensions Building Description Additional Lots Acreage	Prop. Class	Owner's Name Address City State Property Location	Billing Code Zip Code	Land Improvement Exemption Net Total	2025 Property Tax Special Dist	2025 Total Tax Deduction Net Tax	Amt.Billed 2025 1st Q 2nd Q Total	2nd Half 2025 3rd Q 4th Q Total	Preliminary 2026 Tax 1st Q 2nd Q Total
106 1	100X100 .2296	15C	BOROUGH OF NEW MILFORD 930 RIVER RD NEW MILFORD NJ MAPLE AVE	07646	*EXEMPT*	00	00 00 00	00 00 00	00 00 00	00 00 00
106 2 000000	100X100 1SFG1 .2296	2	BECKFORD, RODNEY & GAIL B 1081 LYNWOOD AVE NEW MILFORD NJ 1081 LYNWOOD AVE	00660 07646	350600 241300 591900	1289158	1289158 00 1289158	292639 292638 585277	344542 359339 703881	322300 322300 644600
106 3 000000	100X100 1SFG1 .2296	2	COSTON, MAURICE & ALICIA 119 ARLINGTON AVE NEW MILFORD, NJ 119 ARLINGTON AVE	07646	350600 222500 573100	1248212	1248212 00 1248212	262275 262275 524550	354667 368995 723662	312100 312100 624200
106 4 000000	100X100 1SF .2296	2	OLSON, WILLIAM & JACQUELINE 107 ARLINGTON AVE NEW MILFORD, NJ 107 ARLINGTON AVE	07646	350600 212400 563000	1226214	1226214 00 1226214	299196 299195 598391	306874 320949 627823	306600 306600 613200
107 1 000000	75X100 1SFG1 .1722	2	PALATY, POULO VARIEATH & ANNAMMA 136 MAPLE AVE NEW MILFORD NJ 136 MAPLE AVE	07646	364500 372100 736600	1604315	1604315 00 1604315	435881 435881 871762	357069 375484 732553	401100 401100 802200
107 2 000000	75X100 1SFG1 .1722	2	WIECHNICKI, JOSEPH & DARYL J 138 MAPLE AVE NEW MILFORD, NJ 138 MAPLE AVE	07646	364500 214400 578900	1260844	1260844 00 1260844	293143 293143 586286	330043 344515 674558	315200 315200 630400
107 3 000000	125X85 2SF .2439	2	FINNO, ANTHONY J 1090 ROOSEVELT AVE NEW MILFORD NJ 1090 ROOSEVELT AVE	07646	372900 423100 796000	1733688	1733688 00 1733688	448087 448087 896174	408807 428707 837514	433400 433400 866800
107 4 000000	125X115 1SFG2 .3300	2	MOTTOLA, FRANK 1087 LYNWOOD AVE NEW MILFORD NJ 1087 LYNWOOD AVE	07646	383100 223300 606400	1320739	1320739 00 1320739	343177 343177 686354	309613 324772 634385	330200 330200 660400
108 1 000000	28XIRR .0000	2	CRUZ, JASMIN 1095 STEUBEN AVE NEW MILFORD, NJ 1095 STEUBEN AVE	07646	221200 179400 400600	872507	872507 00 872507	218395 218394 436789	212852 222866 435718	218100 218100 436200
108 2 000000	50X115 1SF .1320	2	WEKSELBLATT, DAVID & ADELA B 114 ARLINGTON AVE NEW MILFORD NJ 114 ARLINGTON AVE	07646	323400 265700 589100	1283060	1283060 00 1283060	342269 342269 684538	291897 306625 598522	320800 320800 641600
108 3 000000	50X115 1SF .1320	2	AGAS, ELISEO 1100 LYNWOOD AVE NEW MILFORD, NJ 1100 LYNWOOD AVE	07646	323400 214800 538200	1172200	1172200 00 1172200	284165 284165 568330	295208 308662 603870	293100 293100 586200
108 4 000000	75X155 1SFG1 .2669	2	WHITE, VANESSA 1104 LYNWOOD AVE NEW MILFORD, NJ 1104 LYNWOOD AVE	07646	354800 284300 639100	1391960	1391960 00 1391960	372834 372834 745668	315157 331135 646292	348000 348000 696000
108 5 000000	75X115 1SFG1 .1980	2	LAGE, EDUARDO & ANA 1110 LYNWOOD AVE NEW MILFORD, NJ 1110 LYNWOOD AVE	00597 07646	329800 234600 564400	1229263	1229263 00 1229263	301112 301112 602224	306465 320574 627039	307300 307300 614600
108 6 000000	75X115 1SFG1 .1980	2	ANEZ, RICARDO A ETAL 1118 LYNWOOD AVE NEW MILFORD, NJ 1118 LYNWOOD AVE	07646	347100 263500 610600	1329887	1329887 00 1329887	310494 310493 620987	346818 362082 708900	332500 332500 665000

7787900

16962047

00

00

16962047

8407330

8554717

8481400

Block No. Lot No. Qualification Account No.	Land Dimensions Building Description Additional Lots Acreage	Prop. Class	Owner's Name Address City State Property Location	Billing Code Zip Code	Land Improvement Exemption Net Total	2025 Property Tax Special Dist	2025 Total Tax Deduction Net Tax	Amt.Billed 2025 1st Q 2nd Q Total	2nd Half 2025 3rd Q 4th Q Total	Preliminary 2026 Tax 1st Q 2nd Q Total
108 7 000000	75X100 1SFG1 .1722	2	BUCK, DEVIN & CRONIN, JONATHAN 111 CLINTON AVE NEW MILFORD, NJ 111 CLINTON AVE	07646	253400 264300 517700	1127551	1127551 00 1127551	313520 313519 627039	243785 256727 500512	281900 281900 563800
108 8 000000	75XIRR .0000	2	HAMMERICH, DALF HANS & VICTORIA E 1117 STEUBEN AVE NEW MILFORD NJ 1117 STEUBEN AVE	07646	257400 226200 483600	1053281	1053281 00 1053281	261670 261670 523340	258926 271015 529941	263300 263300 526600
108 9 000000	78XIRR 1SFG2 .0000	2	HELPER, IGOR & CINDY 1105 STEUBEN AVE NEW MILFORD, NJ 1105 STEUBEN AVE	07646	254700 271100 525800	1145192	1145192 00 1145192	268025 268025 536050	297999 311143 609142	286300 286300 572600
108 10 000000	72X125 1.5SF .2066	2	CRUZ, PEDRO & NOEMI 1101 STEUBEN AVE NEW MILFORD, NJ 1101 STEUBEN AVE	00660 07646	264700 184500 449200	978358	978358 00 978358	203566 203566 407132	279998 291228 571226	244600 244600 489200
109 1 000000	100X100 1SFG2 .2296	2	LAGOMARSINO, EDWARD 1093 LYNWOOD AVE NEW MILFORD, NJ 1093 LYNWOOD AVE	00660 07646 1	371300 192500 563800	1227956	1227956 00 1227956	258543 258543 517086	348388 362482 710870	307000 307000 614000
109 2 000000	100X100 1SFG1 .2296	2	SOGIN, MAKSYM & SOGINA, OLGA 136 ARLINGTON RD NEW MILFORD, NJ 136 ARLINGTON RD	00660 07646	371300 235800 607100	1322264	1322264 00 1322264	346910 346909 693819	306634 321811 628445	330600 330600 661200
109 3 000000	75X100 1SFG1 .1722	2	MARKOSE, MANJU 1106 ROOSEVELT AVE NEW MILFORD, NJ 1106 ROOSEVELT AVE	07646	364500 175400 539900	1175902	1175902 00 1175902	341160 341159 682319	240043 253540 493583	294000 294000 588000
109 4 000000	150X100 .3444	2	LAZARUS, CAROLE 137 CLINTON AVE NEW MILFORD NJ 137 CLINTON AVE	07646	384800 180200 565000	1230570	1230570 00 1230570	336519 336519 673038	271704 285828 557532	307600 307600 615200
109 5 000000	75X100 1SFG1 .1722	2	BABOULIS, PHILIP & MACHACEK, JUDY 131 CLINTON AVE NEW MILFORD, NJ 131 CLINTON AVE	07646	364500 274800 639300	1392395	1392395 00 1392395	341361 341361 682722	346846 362827 709673	348100 348100 696200
109 6 000000	75X100 1SFG2 .1722	2	RUBIO-SERPA, PAUL & SERPA, EDISON 176 JAMES ST HACKENSACK, NJ 1109 LYNWOOD AVE	00660 07601	364500 210000 574500	1251261	1251261 00 1251261	275087 275086 550173	343363 357725 701088	312800 312800 625600
109 7 000000	75X100 1SFG1 .1722	2	MARTINEZ, ANDRES & ROSEMARY 1105 LYNWOOD AVE NEW MILFORD NJ 1105 LYNWOOD AVE	00660 07646	364500 254000 618500	1347093	1347093 00 1347093	284468 284467 568935	381348 396810 778158	336800 336800 673600
110 1 000000	100X100 1SFG2 .2296	2	SENADRIN, MARIA ROSANNA & ALEXANDER 146 ARLINGTON AVE NEW MILFORD NJ 146 ARLINGTON RD	07646	391900 224900 616800	1343390	1343390 00 1343390	304744 304743 609487	359242 374661 733903	335800 335800 671600
110 2 000000	85XIRR 1SFG2 .0000	2	MASSEY, KEVIN T & DEBRA P 1099 ARLINGTON RD NEW MILFORD NJ 1099 ARLINGTON RD	00660 07646	407400 164300 571700	1245163	1245163 00 1245163	299700 299700 599400	315735 330028 645763	311300 311300 622600
110 3 000000	76XIRR 2SFG1 .0000	2	1100 ROSSE AVE 1100 ROSSE AVE NEW MILFORD NJ 1100 ROSSE AVE	00672 07646	405600 187200 592800	1291118	1291118 00 1291118	322195 322195 644390	315954 330774 646728	322800 322800 645600

7865700

17131494

00

00

17131494

8314930

8816564

8565800

Block No. Lot No. Qualification Account No.	Land Dimensions Building Description Additional Lots Acreage	Prop. Class	Owner's Name Address City State Property Location	Billing Code Zip Code	Land Improvement Exemption Net Total	2025 Property Tax Special Dist	2025 Total Tax Deduction Net Tax	Amt.Billed 2025 1st Q 2nd Q Total	2nd Half 2025 3rd Q 4th Q Total	Preliminary 2026 Tax 1st Q 2nd Q Total
110 4 000000	75X1RR 1SFG1 .0000	2	LEE, DAVID YOUNG & CLARE JISUN 1126 ROSSE AVE NEW MILFORD, NJ 1126 ROSSE AVE	07646	410300 237800 648100	1411562	1411562 00	312410 312410	385270 401472	352900 352900
110 5 000000	75X100 1SFG1 .1722	2	PHILIP, SHIBU & LOVELY 1130 ROSSE AVE NEW MILFORD NJ 1130 ROSSE AVE	00660 07646	405000 221500 626500	1364517	1364517 00	307669 307669	366759 382420	341100 341100
110 6 000000	75X100 1SFG1 .1722	2	OSORNO, EMILITO 1134 ROSSE AVE NEW MILFORD, NJ 1134 ROSSE AVE	07646	405000 279600 684600	1491059	1491059 00	376365 376365	360607 377722	372800 372800
110 7 000000	75X100 1SFG1 .1722	2	ROTH, MICHELE & SIEG, DENISE TIC 1138 ROSSE AVE NEW MILFORD, NJ 1138 ROSSE AVE	07646	405000 166300 571300	1244291	1244291 00	312511 312511	302494 316775	311100 311100
110 8 000000	75X100 1SFG1 .1722	2	JOSEPH, REJI T & ALICE 1142 ROSSE AVE NEW MILFORD NJ 1142 ROSSE AVE	07646	405000 309100 714100	1555310	1555310 00	404207 404206	364522 382375	388800 388800
110 9 210000	75X100 1SFG1 .1722	2	KANNAMKUZHYYIL, DAS M & JAYMOLE D 1146 ROSSE AVE NEW MILFORD NJ 1146 ROSSE AVE	00672 07646	405000 178700 583700	1271299	1271299 00	300507 300507	327846 342439	317800 317800
110 10 000000	75X100 1SFG1 .1722	2	DEVELLERES, MARIA ELENA D 1150 ROSSE AVE NEW MILFORD NJ 1150 ROSSE AVE	07646	405000 291300 696300	1516541	1516541 00	409351 409351	340216 357623	379100 379100
110 11 000000	75X100 1SFG1 .1722	2	HWANG, UEMGEE & BYUNGCHUN 1154 ROSSE AVE NEW MILFORD, NJ 1154 ROSSE AVE	07646	405000 275900 680900	1483000	1483000 00	366378 366378	366611 383633	370800 370800
110 12 000000	89XIRR 1SFG1 .0000	2	SINGH, JASWINDER & KAUR, GURMEET 1158 ROSSE AVE NEW MILFORD NJ 1158 ROSSE AVE	07646	368000 163300 531300	1157171	1157171 00	298389 298388	273556 286838	289300 289300
110 13 000000	101XIRR 1SFG1 .0000	2	ARANAS, ARNOLD RAYMOND & MARIA T 137 NEW BRIDGE RD NEW MILFORD, NJ 137 NEW BRIDGE RD	07646	324200 157500 481700	1049143	1049143 00	274784 274783	243767 255809	262300 262300
110 14 000000	70X100 1SFG1 .1607	2	MALKI, NAEM & MAYA 1157 ROOSEVELT AVE NEW MILFORD, NJ 1157 ROOSEVELT AVE	07646	378100 205000 583100	1269992	1269992 00	288604 288603	339104 353681	317500 317500
110 15 000000	75X100 1SFG1 .1722	2	MARINO, MARIE 1147 ROOSEVELT AVE NEW MILFORD NJ 1147 ROOSEVELT AVE	00660 07646	384800 208100 592900	1291336	1291336 00	320077 320076	318181 333002	322800 322800
110 16 000000	75X100 1SFG1 .1722	2	ATENCIO, ROBERT JAO & CAROLINA 1137 ROOSEVELT AVE NEW MILFORD NJ 1137 ROOSEVELT AVE	00660 07646	384800 173000 557800	1214888	1214888 00	293244 293244	307228 321172	303700 303700
110 17 000000	100X100 2SFG2 .2296	2	VIOLA, CATRINAH & CATHERINE 1135 ROOSEVELT AVE NEW MILFORD, NJ 1135 ROOSEVELT AVE	07646	391900 245700 637600	1388693	1388693 00	385746 385746	300631 316570	347200 347200

8589900

18708802

00

00

18708802

9300479

9408323

9354400

Block No. Lot No. Qualification Account No.	Land Dimensions Building Description Additional Lots Acreage	Prop. Class	Owner's Name Address City State Property Location	Billing Code Zip Code	Land Improvement Exemption Net Total	2025 Property Tax Special Dist	2025 Total Tax Deduction Net Tax	Amt.Billed 2025 1st Q 2nd Q Total	2nd Half 2025 3rd Q 4th Q Total	Preliminary 2026 Tax 1st Q 2nd Q Total
110 18 000000	75X100 1SFG2 .1722	2	EVERETT, RAY CAMERON 1125 ROOSEVELT AVE NEW MILFORD, NJ 1125 ROOSEVELT AVE	07646	384800 224900 609700	1327927	1327927 00 1327927	346708 346707 693415	309635 324877 634512	332000 332000 664000
110 19 000000	85X100 1SFG2 .1951	2	AMERALIS, MARK A 145 CLINTON AVE NEW MILFORD, NJ 145 CLINTON AVE	00660 07646 1	387600 305300 692900	1509136	1509136 00 1509136	332585 332585 665170	413322 430644 843966	377300 377300 754600
110 20 000000	65X100 1SFG1 .1492	2	RUIZ, RYAN & MINAYA, CINDA 1109 ROOSEVELT AVE NEW MILFORD, NJ 1109 ROOSEVELT AVE	07646	371500 240100 611600	1332065	1332065 00 1332065	291933 291932 583865	366455 381745 748200	333000 333000 666000
110 21 000000	75 X 100 1SFG1 .1722	2	DONG, ANNE & BUCHHOLZ, ERIK 1105 ROOSEVELT AVE NEW MILFORD, NJ 1105 ROOSEVELT AVE	07646	384800 233100 617900	1345786	1345786 00 1345786	333998 333997 667995	331172 346619 677791	336400 336400 672800
111 1.01 000000	99X113 1.5SF .2568	2	FRIEDMAN, DANIELE & BATYA IVRY- 1125 STEUBEN AVE NEW MILFORD, NJ 1125 STEUBEN AVE	07646 1	261700 145600 407300	887099	887099 00 887099	221219 221219 442438	217240 227421 444661	221800 221800 443600
111 1.02 000000	86X100 2SF .1974	2	ISIK, MICHAEL 114 CLINTON AVE NEW MILFORD, NJ 114 CLINTON AVE	07646 1	347100 375000 722100	1572734	1572734 00 1572734	408141 408140 816281	369200 387253 756453	393200 393200 786400
111 2 000000	50X195 2SFG2 .2238	2	RAMM, ARIE 1135 STEUBEN AVE NEW MILFORD, NJ 1135 STEUBEN AVE	07646	248200 408400 656600	1430075	1430075 00 1430075	412680 412680 825360	294150 310565 604715	357500 357500 715000
111 3 000000	100X190 1SFG2 .4362	2	KOCIS, LOIS 1139 STEUBEN AVE NEW MILFORD NJ 1139 STEUBEN AVE	07646	255900 144300 400200	871636	871636 00 871636	202759 202759 405518	228057 238061 466118	217900 217900 435800
111 4 000000	148X190 2SF .6455	2	SIEGEL, STEVEN 1146 LYNWOOD AVE NEW MILFORD, NJ 1146 LYNWOOD AVE	07646	302200 288400 590600	1286327	1286327 00 1286327	347817 347817 695634	287964 302729 590693	321600 321600 643200
111 5 000000	3200 SF 0.0735	15C	COUNTY OF BERGEN ONE BERGEN COUNTY PLAZA HACKENSACK NJ NEW BRIDGE RD	07601	*EXEMPT*	00	00 00 00	00 00 00	00 00 00	00 00 00
112 1 000000	100X100 1SF .2296	2	BRAUSE, BRYAN 1125 LYNWOOD AVE NEW MILFORD NJ 1125 LYNWOOD AVE	00660 07646	371300 224200 595500	1296999	1296999 00 1296999	292941 292941 585882	348115 363002 711117	324200 324200 648400
112 2 000000	100X100 1SFG2 .2296	2	LEPAGE, LYNN COLEMAN 136 CLINTON AVE NEW MILFORD NJ 136 CLINTON AVE	07646	371300 243600 614900	1339252	1339252 00 1339252	358208 358207 716415	303733 319104 622837	334800 334800 669600
112 3 000000	75X100 1SFG2 .1722	2	AYDIN, DAVUT & FEHIME 1136 ROOSEVELT AVE NEW MILFORD NJ 1136 ROOSEVELT AVE	00660 07646	364500 226200 590700	1286545	1286545 00 1286545	332585 332585 665170	303304 318071 621375	321600 321600 643200
112 4 000000	75X100 2SFG2 .1722	2	ASOKKUMAR, RAJARETHINAM ETAL 1140 ROOSEVELT AVE NEW MILFORD, NJ 1140 ROOSEVELT AVE	07646 1	364500 443500 808000	1759824	1759824 00 1759824	487025 487024 974049	382788 402987 785775	440000 440000 880000

7918000

17245405

00

00

17245405

8737192

8508213

8622600

Block No. Lot No. Qualification Account No.	Land Dimensions Building Description Additional Lots Acreage	Prop. Class	Owner's Name Address City State Property Location	Billing Code Zip Code	Land Improvement Exemption Net Total	2025 Property Tax Special Dist	2025 Total Tax Deduction Net Tax	Amt.Billed 2025 1st Q 2nd Q Total	2nd Half 2025 3rd Q 4th Q Total	Preliminary 2026 Tax 1st Q 2nd Q Total
112 5 000000	75X100 1SFG2 .1722	2	CORONADO, JORGE REYNA 1146 ROOSEVELT AVE NEW MILFORD, NJ 1146 ROOSEVELT AVE	07646	364500 186800 551300	1200731	1200731 00 1200731	245328 245328 490656	348147 361928 710075	300200 300200 600400
112 6 000000	70XIRR 1SFG1 .0000	2	SAKIRMAN, PRANG & JENNY 1150 ROOSEVELT AVE NEW MILFORD NJ 1150 ROOSEVELT AVE	07646	365500 189500 555000	1208790	1208790 00 1208790	292437 292437 584874	305021 318895 623916	302200 302200 604400
112 7 000000	75XIRR 1SFG2 .0000	2	VAN WIE, FRANCIS T & SALLY A 1156 ROOSEVELT AVE NEW MILFORD NJ 1156 ROOSEVELT AVE	07646	331300 217400 548700	1195069 v1	1195069 -25000 1170069	303941 303941 607882	274235 287952 562187	292500 292500 585000
112 8 000000	62XIRR .0000	1	RODE, WILLIAM M 1149 LYNWOOD AVE NEW MILFORD, NJ LYNWOOD AVE	07646	321400 0 321400	700009	700009 00 700009	130936 130936 261872	215051 223086 438137	175000 175000 350000
112 9 000000	50X100 1SFG2 .1148	2	RODE WILLIAM M 1149 LYNWOOD AVE NEW MILFORD, NJ 1149 LYNWOOD AVE	07646	333000 93300 426300	928481 w1	928481 -25000 903481	229697 229697 459394	216715 227372 444087	225900 225900 451800
112 10 000000	75X100 1SFG2 .1722	2	MONTECUOLLO, LORRAINE M 1145 LYNWOOD AVE NEW MILFORD NJ 1145 LYNWOOD AVE	07646	364500 184300 548800	1195286	1195286 00 1195286	295060 295059 590119	295724 309443 605167	298800 298800 597600
112 11 000000	100X100 1SCBG1 .2296	2	PERNIA, ERLITO & MARIA 1135 LYNWOOD AVE NEW MILFORD NJ 1135 LYNWOOD AVE	07646	371300 347000 718300	1564457	1564457 00 1564457	446776 446775 893551	326475 344431 670906	391100 391100 782200
113 1 000000	103X129 1SFG1 .3050	2	HUZEY, DENNIS & HUZEY, STEVEN TIC 1159 STEUBEN AVE NEW MILFORD, NJ 1159 STEUBEN AVE	07646	289500 109700 399200	869458	869458 00 869458	205483 205482 410965	224257 234236 458493	217400 217400 434800
113 2 000000	112X115 1SFG1 .2957	1	113 OLD NEW BRIDGE ROAD LLC 113 NEW BRIDGE ROAD NEW MILFORD, NJ 116 NEW BRIDGE RD	07646	277400 0 277400	604177	604177 00 604177	115603 115603 231206	183018 189953 372971	151000 151000 302000
113 3 000000	75XIRR .0000	1	113 OLD BRIDGE ROAD LLC 105 OLD NEW BRIDGE RD NEW MILFORD NJ 124 NEW BRIDGE RD	07646	274400 0 274400	597643	597643 00 597643	113586 113585 227171	181806 188666 370472	149400 149400 298800
113 4.01 000000	0.61 AC REST.PKG LOT 7 .6100	4A	113 OLD NEW BRIDGE RD %JACKIE 100 WEST FRANKLIN ST HACKENSACK, NJ 125 OLD NEW BRIDGE RD	85189 07601	447100 104700 551800	1201820	1201820 00 1201820	246539 246538 493077	347474 361269 708743	300500 300500 601000
113 6 000000	204XIRR 1SF .0000	4A	113 OLD NEW BRIDGE ROAD LLC 105 OLD NEW BRIDGE RD NEW MILFORD, NJ 105 OLD NEW BRIDGE RD	07646	368100 2194500 2562600	5581343	5581343 00 5581343	1149975 1149975 2299950	1608664 1672729 3281393	1395300 1395300 2790600
113 8 000000	48XIRR 2SFG2 .0000	4A	113 OLD NEW BRIDGE ROAD LLC 100 WEST FRANKLIN ST HACKENSACK, NJ 87 OLD NEW BRIDGE RD	07601	325900 24200 350100	762518	762518 00 762518	131743 131743 263486	245140 253892 499032	190600 190600 381200
113 9 000000	87XIRR 2SF .0000	4A	113 OLD NEW BRIDGE ROAD LLC 79 OLD NEW BRIDGE RD NEW MILFORD, NJ 79 OLD NEW BRIDGE RD	07646	333000 28200 361200	786694	786694 00 786694	146874 146874 293748	241958 250988 492946	196700 196700 393400

8446500

18396476

00

50000

18346476

8107951

10238525

9173200

Block No. Lot No. Qualification Account No.	Land Dimensions Building Description Additional Lots Acreage	Prop. Class	Owner's Name Address City State Property Location	Billing Code Zip Code	Land Improvement Exemption Net Total	2025 Property Tax Special Dist	2025 Total Tax Deduction Net Tax	Amt.Billed 2025 1st Q 2nd Q Total	2nd Half 2025 3rd Q 4th Q Total	Preliminary 2026 Tax 1st Q 2nd Q Total
113 10 000000	65XIRR 2SF .0000	15C	NJ ENVIRON PROTECTION % CANONICO, L ML CD 501-01 P.O.BOX 420 TRENTON NJ 1 OLD NEW BRIDGE RD	08625	*EXEMPT*	00	00 00 00	00 00 00	00 00 00	00 00 00
114 1 000000	94XIRR 1SFG1 .0000	2	ZITELLI, RICHARD 1099 ROSSE AVE NEW MILFORD NJ 1099 ROSSE AVE	07646	416500 123600 540100	1176338	1176338 00 1176338	270951 270950 541901	310467 323970 634437	294100 294100 588200
114 2 000000	133XIRR 1SFG1 .0000	2	CANALES, HAROLD PENA & DEJESUS, ELIANA 188 RAMBLER AVE NEW MILFORD, NJ 188 RAMBLER AVE	07646	409200 207700 616900	1343608	1343608 00 1343608	279626 279625 559251	384468 399889 784357	335900 335900 671800
114 3 000000	70XIRR 1SFG1 .0000	2	O'BRIEN, PATRICK & DEBORAH 190 RAMBLER AVE NEW MILFORD NJ 190 RAMBLER AVE	00660 07646	411400 199900 611300	1331411	1331411 00 1331411	307467 307467 614934	350598 365879 716477	332900 332900 665800
114 4 000000	70XIRR 1SFG1 .0000	2	FRANCO, EDDIE & FLORA 192 RAMBLER AVE NEW MILFORD NJ 192 RAMBLER AVE	00660 07646	406200 215100 621300	1353191	1353191 00 1353191	290621 290621 581242	378209 393740 771949	338300 338300 676600
114 5 000000	76XIRR 1SFG1 .0000	2	YANG, YIFEI 194 RAMBLER AVE NEW MILFORD, NJ 194 RAMBLER AVE	07646	403500 499400 902900	1966516	1966516 00 1966516	262881 262880 525761	709092 731663 1440755	491600 491600 983200
114 6 000000	76XIRR 1SFG1 .0000	2	SBERNA, ROSALIA, PIETRO & FRANCESCA 196 RAMBLER AVE NEW MILFORD NJ 196 RAMBLER AVE	00660 07646	409700 775400 1185100	2581148	2581148 00 2581148	687363 687362 1374725	588398 618025 1206423	645300 645300 1290600
114 7.01 .2007	93X94 2SFG2 .2007	2	KALABAKAS, STEFANOS & KIRIAKI 1 ELBER CT MONSEY NY 1106 RIVER RD	10952	350000 278600 628600	1369091	1369091 00 1369091	369909 369909 739818	306779 322494 629273	342300 342300 684600
114 7.02 .1240	50X108 .1240	2	KALABAKAS, STEFANOS & KYRIAKI 1 ELBER CT MONSEY NY 1110 RIVER RD	10952	317500 265500 583000	1269774	1269774 00 1269774	293345 293344 586689	334255 348830 683085	317400 317400 634800
114 8 000000	46XIRR 1SF .0000	2	KOC, NAZIM & GULUZAR; KOC, MURAT 1114 RIVER RD NEW MILFORD, NJ 1114 RIVER RD	00660 07646	329500 210100 539600	1175249	1175249 00 1175249	243008 243008 486016	337872 351361 689233	293800 293800 587600
114 9 000000	50X105 1SFG1 .1205	2	ALCIVAR, JESSE & ELIZABETH 190 CLINTON AVE NEW MILFORD, NJ 190 CLINTON AVE	07646	373700 186600 560300	1220333	1220333 00 1220333	242807 242806 485613	360357 374363 734720	305100 305100 610200
114 10 000000	50X105 1SFG1 .1205	2	KANG, PUYOL 186 CLINTON AVE NEW MILFORD NJ 186 CLINTON AVE	07646	373700 180000 553700	1205959 S1	1205959 -25000 1180959	273073 273073 546146	310485 324328 634813	295200 295200 590400
114 11 000000	50X105 1SFG1 .1205	2	GARCIA, BENJAMIN MARK 182 CLINTON AVE NEW MILFORD NJ 182 CLINTON AVE	00660 07646	373700 199100 572800	1247558	1247558 00 1247558	269538 269538 539076	347081 361401 708482	311900 311900 623800
114 12 000000	50X105 1SFG1 .1205	2	FULD, LISA & KATZ, TODD TIC 178 CLINTON AVE NEW MILFORD NJ 178 CLINTON AVE	07646	373200 210500 583700	1271299	1271299 00 1271299	261569 261569 523138	366784 381377 748161	317800 317800 635600

8499300

18511475

00

25000

18486475

8104310

10382165

9243200

Block No. Lot No. Qualification Account No.	Land Dimensions Building Description Additional Lots Acreage	Prop. Class	Owner's Name Address City State Property Location	Billing Code Zip Code	Land Improvement Exemption Net Total	2025 Property Tax Special Dist	2025 Total Tax Deduction Net Tax	Amt.Billed 2025 1st Q 2nd Q Total	2nd Half 2025 3rd Q 4th Q Total	Preliminary 2026 Tax 1st Q 2nd Q Total
114 13 000000	50X105 1SFG1 .1205	2	ANTONIO, MARIA 174 CLINTON AVE NEW MILFORD, NJ 174 CLINTON AVE	07646	373700 361600 735300	1601483	1601483 00 1601483	408544 408544 817088	383007 401388 784395	400400 400400 800800
114 14 000000	50X105 1SFG1 .1205	2	PINZON, JACKSON G UZCATEGUI- 170 CLINTON AVE NEW MILFORD, NJ 170 CLINTON AVE	07646	373700 235200 608900	1326184	1326184 00 1326184	283964 283963 567927	371518 386739 758257	331500 331500 663000
114 15 000000	64XIRR 1SFG1 .0000	2	WHITEHEAD, DONALD P 166 CLINTON AVE NEW MILFORD NJ 166 CLINTON AVE	07646	406900 123200 530100	1154558	1154558 00 1154558	283056 283055 566111	287597 300850 588447	288600 288600 577200
114 16 000000	102XIRR 1SFG1 .0000	2	PEREZA-ROBERTO, ELZ & ROBERTO, GIBSON 1131 ROSSE AVE NEW MILFORD NJ 1131 ROSSE AVE	07646	412500 266900 679400	1479733	1479733 00 1479733	373440 373439 746879	357935 374919 732854	369900 369900 739800
114 17 000000	75X117 1SFG1 .2014	2	VARGHESE, ALAN & IBY ALAN 1135 ROSSE AVE NEW MILFORD, NJ 1135 ROSSE AVE	07646	408900 229800 638700	1391089	1391089 00 1391089	315537 315537 631074	372024 387991 760015	347800 347800 695600
114 18 000000	75XIRR 1SFG1 .0000	2	AHMED, MUHAMMED MERAJ 1139 ROSSE AVE NEW MILFORD, NJ 1139 ROSSE AVE	07646 00672	408800 344300 753100	1640252	1640252 00 1640252	462008 462007 924015	348705 367532 716237	410100 410100 820200
114 19 000000	75X117 1SFG1 .2014	2	THOMAS, THOMAS & MONI 1143 ROSSE AVE NEW MILFORD NJ 1143 ROSSE AVE	07646 00660	408800 133700 542500	1181565	1181565 00 1181565	307266 307265 614531	276736 290298 567034	295400 295400 590800
114 20 000000	75X117 1SFG1 .2014	2	JOY, JOHN & LOVELY 1147 ROSSE AVE NEW MILFORD NJ 1147 ROSSE AVE	07646	408700 225600 634300	1381505	1381505 00 1381505	326028 326028 652056	356796 372653 729449	345400 345400 690800
114 21 000000	75X116 1SFG1 .1997	2	MARA, STEVEN & PRISCILA T 1151 ROSSE AVE NEW MILFORD NJ 1151 ROSSE AVE	07646	408700 213500 622200	1355152	1355152 00 1355152	294656 294656 589312	375143 390697 765840	338800 338800 677600
114 22 000000	75X116 1SFG1 .1997	2	VERGHESE, THOMAS 1155 ROSSE AVE NEW MILFORD NJ 1155 ROSSE AVE	07646	408600 203000 611600	1332065	1332065 00 1332065	308476 308476 616952	349912 365201 715113	333000 333000 666000
114 23 000000	96XIRR 1.75FG3 .0000	2	FORSTER, JEFFREY H & CYNTHIA L 157 NEW BRIDGE RD NEW MILFORD NJ 157 NEW BRIDGE RD	07646	359700 162800 522500	1138005	1138005 00 1138005	308375 308375 616750	254097 267158 521255	284500 284500 569000
114 24 000000	89XIRR 1SF .0000	2	SCHONBLUM, CHANI 88 MONROE STREET #2 HOBOKEN, NJ 175 HUGUENOT DR	07073	398300 292000 690300	1503473	1503473 00 1503473	380097 380097 760194	363011 380268 743279	375900 375900 751800
114 25 000000	50X100 1SFG1 .1148	2	COLANGELO, LOUIS 177 HUGUENOT DR NEW MILFORD, NJ 177 HUGUENOT DR	07646 00660	370000 144400 514400	1120363	1120363 00 1120363	251784 251784 503568	301968 314827 616795	280100 280100 560200
114 26 000000	50XIRR 1SFG1 .0000	2	LAWLER, MARGARET E 179 HUGUENOT DR NEW MILFORD NJ 179 HUGUENOT DR	07646	369000 249000 618000	1346004	1346004 00 1346004	258745 258744 517489	406533 421982 828515	336500 336500 673000

8701300

18951431

00

00

18951431

9123946

9827485

9475800

Block No. Lot No. Qualification Account No.	Land Dimensions Building Description Additional Lots Acreage	Prop. Class	Owner's Name Address City State Property Location	Billing Code Zip Code	Land Improvement Exemption Net Total	2025 Property Tax Special Dist	2025 Total Tax Deduction Net Tax	Amt.Billed 2025 1st Q 2nd Q Total	2nd Half 2025 3rd Q 4th Q Total	Preliminary 2026 Tax 1st Q 2nd Q Total
114 27 000000	44XIRR 1SFG1 .0000	2	CHU, KENJI & PANG, CHUN WEI 181 HUGUENOT DR NEW MILFORD, NJ 181 HUGUENOT DR	07646	368500 236200 604700	1317037	1317037 00 1317037	326936 326936 653872	324024 339141 663165	329300 329300 658600
114 28 000000	46XIRR 1SFG1 .0000	2	SUNGURYAN, TATYANA & VIKTOR 183 HUGUENOT DR NEW MILFORD, NJ 183 HUGUENOT DR	07646	388300 228000 616300	1342301	1342301 00 1342301	280736 280735 561471	382712 398118 780830	335600 335600 671200
114 29 310000	72XIRR 1SFG1 .0000	2	LAUSELL, ELVYN & GERMAN, ISELISA 185 HUGUENOT DR NEW MILFORD, NJ 185 HUGUENOT DR	00660 07646	393000 221500 614500	1338381	1338381 00 1338381	292034 292033 584067	369476 384838 754314	334600 334600 669200
114 31 000000	60X160 2SFG1 .2204	2	JAML, OKBAH 161 NEW BRIDGE RD NEW MILFORD, NJ 161 NEW BRIDGE RD	07646	349600 129400 479000	1043262	1043262 00 1043262	230197 230197 460394	285447 297421 582868	260800 260800 521600
114 32 000000	100X158 2SFG1 .3627	2	VALDUEZA, ROLANDO 173 NEW BRIDGE RD NEW MILFORD NJ 173 NEW BRIDGE RD	00660 07646	365400 340800 706200	1538104	1538104 00 1538104	404005 404004 808009	356220 373875 730095	384500 384500 769000
114 33 000000	65XIRR 1SFG1 .0000	2	DEMPEWOLF, BEVERLY 187 HUGUENOT DR NEW MILFORD NJ 187 HUGUENOT DR	07646	353900 146700 500600	1090307 W1	1090307 -25000 1065307	240894 240894 481788	285502 298017 583519	266300 266300 532600
114 34 000000	52XIRR 1SF .0000	2	DERAS, JR JOSE S & GONZALEZ-DERAS, M 189 HUGUENOT DR NEW MILFORD, NJ 189 HUGUENOT DR	00660 07646	338900 204800 543700	1184179	1184179 00 1184179	233425 233425 466850	351868 365461 717329	296000 296000 592000
114 35 000000	56XIRR 1SFG1 .0000	2	OBOLO, CHRISTOPHE 191 HUGUENOT DR NEW MILFORD NJ 191 HUGUENOT DR	07646	319700 138400 458100	997742	997742 00 997742	234333 234333 468666	258812 270264 529076	249400 249400 498800
114 36 000000	51XIRR 1SCBG3 .0000	4A	LUCKY SINGH CONVENIENCE LLC NJ 381 RIVER RD NEW MILFORD, NJ 1150 RIVER RD	07646	363400 92900 456300	993821	993821 00 993821	322800 322800 645600	168407 179814 348221	248500 248500 497000
115 1 000000	36XIRR 1SFG1 .0000	2	RIZZO, DANA 178 HUGUENOT DR NEW MILFORD, NJ 178 HUGUENOT DR	07646	399000 219900 618900	1347964	1347964 00 1347964	311704 311704 623408	354542 370014 724556	337000 337000 674000
115 2 000000	56XIRR 1SFG1 .0000	2	MENTI, SCOTT 32 SOUTH HIGHWOOD AVE GLEN ROCK, NJ 185 CLINTON AVE	07452	379100 198100 577200	1257142	1257142 00 1257142	258442 258442 516884	362914 377344 740258	314300 314300 628600
115 3 000000	56XIRR 1SFG1 .0000	2	UZUMCU, MUSTAFA HAKKI & KOC, EMINE 189 CLINTON AVE NEW MILFORD, NJ 189 CLINTON AVE	07646	382400 203600 586000	1276308	1276308 00 1276308	282955 282954 565909	347875 362524 710399	319100 319100 638200
115 4 000000	44XIRR 1SF .0000	2	GARCIA, JOSE & CAMILA NAVARRO 1122 RIVER RD NEW MILFORD NJ 1122 RIVER RD	00660 07646	346700 233500 580200	1263676	1263676 00 1263676	296876 296875 593751	327710 342215 669925	315900 315900 631800
115 5 000000	50X135 1SFG1 .1550	2	PEZZATTI, MICHEAL J 1126 RIVER RD NEW MILFORD, NJ 1126 RIVER RD	07646	335300 289800 625100	1361468	1361468 00 1361468	357905 357904 715809	315016 330643 645659	340400 340400 680800

7966800

17351692

00

25000

17326692

8146478

9180214

8663400

Block No. Lot No. Qualification Account No.	Land Dimensions Building Description Additional Lots Acreage	Prop. Class	Owner's Name Address City State Property Location	Billing Code Zip Code	Land Improvement Exemption Net Total	2025 Property Tax Special Dist	2025 Total Tax Deduction Net Tax	Amt.Billed 2025 1st Q 2nd Q Total	2nd Half 2025 3rd Q 4th Q Total	Preliminary 2026 Tax 1st Q 2nd Q Total
115 6 000000	50X135 1SFG1 .1550	2	SVORINIC, MATE & ADRIANNA 1130 RIVER RD NEW MILFORD, NJ 1130 RIVER RD	00660 07646	335300 200300 535600	1166537	1166537 00	243210 243210 486420	333364 346753 680117	291600 291600 583200
115 7 000000	55X135 1SF .1705	2	OFORI, BEAUTY A & NYANTAKYI, KOFI 1134 RIVER RD NEW MILFORD, NJ 1134 RIVER RD	07646	345900 451000 796900	1735648	1735648 00	444960 444960 889920	412903 432825 845728	433900 433900 867800
115 8 000000	87XIRR 1SFG1 .0000	2	MORALES, CARLOS & JENNIFER DURKAN 190 HUGUENOT DR NEW MILFORD, NJ 190 HUGUENOT DR	07646	396100 199300 595400	1296781	1296781 00	264091 264091 528182	376857 391742 768599	324200 324200 648400
115 9 000000	87XIRR 1SFG1 .0000	2	OCKELMANN, RICHARD W 186 HUGUENOT DR NEW MILFORD NJ 186 HUGUENOT DR	07646	389200 156000 545200	1187446 v1	1187446 -25000 1162446	261775 261775 523550	312633 326263 638896	290600 290600 581200
115 10 000000	87XIRR 1SFG1 .0000	2	DE STEFANO, ARTURO & THERESA 182 HUGUENOT DR NEW MILFORD NJ 182 HUGUENOT DR	00170 07646	372000 166200 538200	1172200	1172200 00	237258 237258 474516	342115 355569 697684	293100 293100 586200
116 1 000000	47X278 1SCB .3000	4A	KAP REALTY OF BERGEN COUNTY LLC 1033 RIVER RD NEW MILFORD, NJ 1033 RIVER RD	07646	453000 609700 1062700	2314561	2314561 00	803974 803974 1607948	340023 366590 706613	578600 578600 1157200
116 2 000000	50X106 1SCB .1217	4A	BENDIAN, DONALD 731 WYOMING AVE MAYWOOD NJ 222 VIRGINIA AVE	07607	185500 568700 754200	1642648	1642648 00	379593 379593 759186	432304 451158 883462	410700 410700 821400
116 3 000000	75X106 1SFG2 .1825	2	HUANG, PING & CHEN, ZIANG-HUA & SUN, H 228 VIRGINIA AVE NEW MILFORD NJ 228 VIRGINIA AVE	07646	386000 298300 684300	1490405	1490405 00	357804 357804 715608	378845 395952 774797	372600 372600 745200
116 4 000000	75X106 2SFG2 .1825	2	PALATTY, DEVASSY & ANNA 232 VIRGINIA AVE NEW MILFORD NJ 232 VIRGINIA AVE	07646	406400 221100 627500	1366695	1366695 00	350037 350036 700073	325468 341154 666622	341700 341700 683400
116 5 000000	75X106 1SFG2 .1825	2	BRANNICK, BARBARA & HELD, ANN JTROS 231 RICHMOND AVE NEW MILFORD, NJ 231 RICHMOND AVE	00154 07646	406400 255500 661900	1441618	1441618 00	342471 342471 684942	370065 386611 756676	360400 360400 720800
116 6 000000	75X106 1SFG2 .1825	2	WOOLF-BRUNDAGE, LISA R 227 RICHMOND AVE NEW MILFORD, NJ 227 RICHMOND AVE	07646	399900 234400 634300	1381505	1381505 00	347717 347716 695433	335108 350964 686072	345400 345400 690800
116 7 000000	50X106 1SCB .1217	4B	219 RICHMOND AVE LLC 219 RICHMOND AVE NEW MILFORD, NJ 219 RICHMOND AVE	07646	185500 672800 858300	1869377	1869377 00	418127 418127 836254	505833 527290 1033123	467300 467300 934600
116 8 000000	157X257 1SCB 9 STORES .9263	4A	C&GG ASSOCIATES LLC 270 W 57TH ST #720 NEW YORK, NY 1033B-1045 RIVER RD	10107	958800 3212700 4171500	9085527	9085527 00	1866188 1866187 3732375	2624433 2728719 5353152	2271400 2271400 4542800
117 1 000000	7.840 ACRES 1SB 7.8400	15C	BOROUGH OF NEW MILFORD 930 RIVER RD NEW MILFORD NJ 200 DAHLIA AVE	07646 1	*EXEMPT*	00	00 00 00	00 00 00	00 00 00	00 00 00

12466000

27150948

00

25000

27125948

12634407

14491541

13563000

Block No. Lot No. Qualification Account No.	Land Dimensions Building Description Additional Lots Acreage	Prop. Class	Owner's Name Address City State Property Location	Billing Code Zip Code	Land Improvement Exemption Net Total	2025 Property Tax Special Dist	2025 Total Tax Deduction Net Tax	Amt.Billed 2025 1st Q 2nd Q Total	2nd Half 2025 3rd Q 4th Q Total	Preliminary 2026 Tax 1st Q 2nd Q Total
117 2 600000	60X100 1SF .1377	2	O'BRIEN, GARY J & BONNIE L 273 BIRCHWOOD RD NEW MILFORD NJ 273 BIRCHWOOD RD	07646	383400 135600 519000	1130382	V1 1130382 -25000 1105382	260161 260161 520322	286043 299017 585060	276300 276300 552600
117 3 000000	60X100 1SFG1 .1377	2	JACK, CHERRY-ANN H 269 BIRCHWOOD RD NEW MILFORD, NJ 269 BIRCHWOOD RD	07646	384000 254900 638900	1391524	1391524 00 1391524	360225 360225 720450	327551 343523 671074	347900 347900 695800
117 4 000000	60X100 1SFG1 .1377	2	PIERCE, MATTHEW T & MELAMED, BETH L 263 BIRCHWOOD RD NEW MILFORD, NJ 263 BIRCHWOOD RD	00660 07646	384000 178900 562900	1225996	1225996 00 1225996	264192 264192 528384	341770 355842 697612	306500 306500 613000
117 5 000000	60X100 1SFG1 .1377	2	THOMAS, JACOB & ANNIE 257 BIRCHWOOD RD NEW MILFORD NJ 257 BIRCHWOOD RD	01576 07646	384000 184000 568000	1237104	1237104 00 1237104	282753 282753 565506	328699 342899 671598	309300 309300 618600
117 6 000000	61XIRR 1SFG1 .0000	2	ADELUNG, CHRISTOPHER & JUANITA T 253 BIRCHWOOD RD NEW MILFORD NJ 253 BIRCHWOOD RD	01576 07646	386200 281000 667200	1453162	1453162 00 1453162	385746 385746 771492	332495 349175 681670	363300 363300 726600
117 7 000000	64XIRR 1SFG1 .0000	2	MCCARTEN, STEPHEN & SUSANA 249 BIRCHWOOD RD NEW MILFORD NJ 249 BIRCHWOOD RD	07646	397600 289300 686900	1496068	1496068 00 1496068	374852 374851 749703	364597 381768 746365	374000 374000 748000
117 8 000000	63XIRR 1SFG1 .0000	2	LEE, MARIANNE T 245 BIRCHWOOD RD NEW MILFORD NJ 245 BIRCHWOOD RD	07646	409600 181800 591400	1288069	1288069 00 1288069	262376 262376 524752	374266 389051 763317	322000 322000 644000
117 9 000000	60X100 1SFG1 .1377	2	HANSEN, DONNA 233 ASTER CT NEW MILFORD NJ 233 ASTER CT	07646	405700 148900 554600	1207919	1207919 00 1207919	278415 278415 556830	318612 332477 651089	302000 302000 604000
117 10 000000	60X100 1SFG1 .1377	2	MARINO, CRYSTAL 228 ASTER CT NEW MILFORD, NJ 228 ASTER CT	07646	363500 219600 583100	1269992	1269992 00 1269992	253802 253801 507603	373906 388483 762389	317500 317500 635000
117 11 000000	73XIRR 1SFG1 .0000	2	LOPEZ, MARCOS R 234 RAMBLER AVE NEW MILFORD, NJ 234 RAMBLER AVE	00597 07646	406500 147300 553800	1206176	1206176 00 1206176	276907 276906 553813	319259 333104 652363	301500 301500 603000
118 1 000000	109X350 1SCB .8758	4A	JARURN INVESTORS, L.L.C. %HELLER GROUP P.O.BOX 700 MADISON NJ 1055 RIVER RD	07940	596600 1103300 1699900	3702382	3702382 00 3702382	1056868 1056867 2113735	773075 815572 1588647	925600 925600 1851200
118 2 000000	50X108 1SF .1240	15C	BOROUGH OF NEW MILFORD 930 RIVER RD NEW MILFORD NJ RICHMOND AVE	07646	*EXEMPT*	00	00 00 00	00 00 00	00 00 00	00 00 00
118 3 000000	81X225 1SF .4184	2	SCHIESS, DONALD C & T ESTABROOK 231 RAMBLER AVE NEW MILFORD NJ 231 RAMBLER AVE	07646	403900 188100 592000	1289376	1289376 00 1289376	314630 314629 629259	322659 337458 660117	322300 322300 644600
118 4 000000	75XIRR 1SFG1 .0000	2	CRESPO, JOSE L & MENENDEZ, MARIA A 227 RAMBLER AVE NEW MILFORD NJ 227 RAMBLER AVE	00660 07646	411400 215800 627200	1366042	1366042 00 1366042	323305 323304 646609	351877 367556 719433	341500 341500 683000

8844900

19264192

00

25000

19239192

9388458

9850734

9619400

Block No. Lot No. Qualification Account No.	Land Dimensions Building Description Additional Lots Acreage	Prop. Class	Owner's Name Address City State Property Location	Billing Code Zip Code	Land Improvement Exemption Net Total	2025 Property Tax Special Dist	2025 Total Tax Deduction Net Tax	Amt.Billed 2025 1st Q 2nd Q Total	2nd Half 2025 3rd Q 4th Q Total	Preliminary 2026 Tax 1st Q 2nd Q Total
118 5 000000	60X1RR 1SFG1 .0000	2	JOHNSON, BRIAN F & MICHELLE P 221 RAMBLER AVE NEW MILFORD NJ 221 RAMBLER AVE	00316 07646	415500 423700 839200	1827778	1827778 00 1827778	442438 442438 884876	460961 481941 942902	456900 456900 913800
118 6 000000	110XIRR 1SFG1 .0000	2	APARRI, JOSEPHINE C TRSTE 215 RAMBLER AVE NEW MILFORD, NJ 215 RAMBLER AVE	07646	411100 147700 558800	1217066	1217066 00 1217066	287192 287191 574383	314357 328326 642683	304300 304300 608600
118 7 000000	50X130 1SF .1492	2	RIVERA, ANTONIO & JESSICA 205 RAMBLER AVE NEW MILFORD, NJ 205 RAMBLER AVE	07646	391000 176200 567200	1235362	1235362 00 1235362	277104 277104 554208	333487 347667 681154	308800 308800 617600
118 8 000000	100X130 1.5SF .2984	2	VARETTONI, ROBERT A & NANCY C 201 RAMBLER AVE NEW MILFORD NJ 201 RAMBLER AVE	07646	379200 203000 582200	1268032	1268032 00 1268032	329156 329155 658311	297583 312138 609721	317000 317000 634000
118 9 000000	60X125 1SF .1722	2	PAULINO, LEIDY & MOQUETE, ELSA 1073 RIVER RD NEW MILFORD, NJ 1073 RIVER RD	07646	348100 210700 558800	1217066	1217066 00 1217066	256626 256626 513252	344922 358892 703814	304300 304300 608600
118 10 000000	60X150 1SF .2066	2	GREEN, KATHLEEN ANN 1069 RIVER RD NEW MILFORD NJ 1069 RIVER RD	07646	348100 158900 507000	1104246	1104246 00 1104246	250977 250977 501954	294809 307483 602292	276100 276100 552200
118 11 000000	70XIRR 1SFG1 .0000	2	FALLON JR, STEPHEN J ETAL 1065 RIVER RD NEW MILFORD, NJ 1065 RIVER RD	07646	320800 351200 672000	1463616	1463616 00 1463616	306358 306357 612715	417051 433850 850901	365900 365900 731800
119 1 000000	100X70 1SFG2 .1607	2	GARVEY, ESTATE OF JAMES J 200 RAMBLER AVE NEW MILFORD NJ 200 RAMBLER AVE	00660 07646	357700 176900 534600	1164359	1164359 00 1164359	263486 263485 526971	312012 325376 637388	291100 291100 582200
119 2 000000	50X130 1SF .1492	2	TURNER, JOHN J & VERONICA A 204 RAMBLER AVE NEW MILFORD NJ 204 RAMBLER AVE	07646	391000 197700 588700	1282189	1282189 00 1282189	267420 267420 534840	366316 381033 747349	320500 320500 641000
119 3 000000	63X100 1SFG2 .1446	2	ZARATE, VICTOR & RHESA 210 RAMBLER AVE NEW MILFORD NJ 210 RAMBLER AVE	00660 07646	413700 260000 673700	1467319	1467319 00 1467319	353366 353365 706731	371873 388715 760588	366800 366800 733600
119 4 000000	90X100 1SFG1 .2066	2	PARDO, FRANCISCO & JUDITH 216 RAMBLER AVE NEW MILFORD NJ 216 RAMBLER AVE	00672 07646	404400 145100 549500	1196811	1196811 00 1196811	327142 327142 654284	264395 278132 542527	299200 299200 598400
119 5 000000	70X100 1SFG1 .1607	2	SNYDER, PENNYGREEN & ZADROGRA, ELIZ 239 BIRCHWOOD RD NEW MILFORD NJ 239 BIRCHWOOD RD	07646	395400 186400 581800	1267160	1267160 00 1267160	295463 295463 590926	330845 345389 676234	316800 316800 633600
119 6 000000	70XIRR 1SFG1 .0000	2	ALVAREZ, HERNANDO & MARISETH 225 BIRCHWOOD RD NEW MILFORD, NJ 225 BIRCHWOOD RD	07646	388400 177700 566100	1232966	1232966 00 1232966	275187 275187 550374	334220 348372 682592	308200 308200 616400
119 7 000000	61XIRR 1SFG1 .0000	2	GORIN, LEE & AVIVA 221 BIRCHWOOD RD NEW MILFORD, NJ 221 BIRCHWOOD RD	00660 07646	417200 969700 1386900	3020668	3020668 00 3020668	827175 827175 1654350	665823 700495 1366318	755200 755200 1510400

9166500

19964638

00

00

19964638

9518175

10446463

9982200

Block No. Lot No. Qualification Account No.	Land Dimensions Building Description Additional Lots Acreage	Prop. Class	Owner's Name Address City State Property Location	Billing Code Zip Code	Land Improvement Exemption Net Total	2025 Property Tax Special Dist	2025 Total Tax Deduction Net Tax	Amt.Billed 2025 1st Q 2nd Q Total	2nd Half 2025 3rd Q 4th Q Total	Preliminary 2026 Tax 1st Q 2nd Q Total
119 8 000000	88XIRR 1SFG1 .0000	2	PONI, FATBARDH & LEDINA 217 BIRCHWOOD RD NEW MILFORD, NJ 217 BIRCHWOOD RD	07646	412600 259200 671800	1463180	1463180 00 1463180	341664 341664 683328	381529 398323 779852	365800 365800 731600
119 9 000000	91XIRR 1SFG1 .0000	2	FINEZA, BELEN A & ADELAIDA A 213 BIRCHWOOD RD NEW MILFORD NJ 213 BIRCHWOOD RD	07646	411800 194200 606000	1319868	1319868 00 1319868	311906 311905 623811	340454 355603 696057	330000 330000 660000
119 10 000000	91XIRR 1SFG1 .0000	2	FIGUEROA, MIRYAM 209 BIRCHWOOD RD NEW MILFORD, NJ 209 BIRCHWOOD RD	07646	413100 195900 609000	1326402 WI	1326402 -25000 1301402	300410 300410 600820	342679 357903 700582	325400 325400 650800
119 11 000000	95X75 1SFG1 .1636	2	SIZOVA, LARISA A ETAL 205 BIRCHWOOD RD NEW MILFORD, NJ 205 BIRCHWOOD RD	07646	405000 174100 579100	1261280	1261280 00 1261280	302020 302020 604040	321381 335859 657240	315300 315300 630600
119 12 000000	100X75 1SFG1 .1722	2	KRONENBERG, MORGAN 201 BIRCHWOOD RD NEW MILFORD, NJ 201 BIRCHWOOD RD	07646	384800 247800 632600	1377803	1377803 00 1377803	332989 332988 665977	348006 363820 711826	344500 344500 689000
119 13 000000	93XIRR 1SFG1 .0000	2	TAGUPA, ROSELLER C 197 BIRCHWOOD RD NEW MILFORD NJ 197 BIRCHWOOD RD	07646 00672	385600 245000 630600	1373447	1373447 00 1373447	356089 356089 712178	322752 338517 661269	343400 343400 686800
119 14 000000	90XIRR 1.75SCB .0000	4A	MITTENZWEL HOLDINGS LLC 1151 RIVER RD NEW MILFORD, NJ 1151 RIVER RD	07646	733900 469500 1203400	2621005	2621005 00 2621005	847956 847955 1695911	447505 477589 925094	655300 655300 1310600
119 15 000000	109X154 2SF .3854	2	RAMOS, RAMONA & FABIOLA 1141 RIVER ROAD NEW MILFORD, NJ 1141 RIVER RD	07646	347100 398300 745400	1623481	1623481 00 1623481	357098 357097 714195	445326 463960 909286	405900 405900 811800
119 16 000000	75X143 2SFG1 .2462	2	KONTOROUHAS, VASILIOS & ANKICA 1125 RIVER RD NEW MILFORD NJ 1125 RIVER RD	07646	353000 243500 596500	1299177	1299177 00 1299177	323103 323103 646206	319030 333941 652971	324800 324800 649600
119 17 000000	90X100 1SFG1 .2066	2	ROSENSTEIN, HAIM & RIVKA 1123 RIVER RD NEW MILFORD NJ 1123 RIVER RD	07646	348100 185900 534000	1163052	1163052 00 1163052	274986 274985 549971	299866 313215 613081	290800 290800 581600
119 18 000000	90X100 1SFG1 .2066	2	ROBERTS, LARRY W & JANINA 1119 RIVER RD NEW MILFORD, NJ 1119 RIVER RD	07646	348100 239100 587200	1278922	1278922 00 1278922	312309 312309 624618	319812 334492 654304	319700 319700 639400
119 19 000000	94X100 1SFG1 .2158	2	MARTIN, WILLIAM F 1115 RIVER RD NEW MILFORD NJ 1115 RIVER RD	07646	348300 210300 558600	1216631	1216631 00 1216631	277407 277406 554813	323927 337891 661818	304200 304200 608400
119 20 000000	50XIRR 1SF .0000	2	COSTA, CHARLES T & BARBARA 1101 RIVER RD NEW MILFORD NJ 1101 RIVER RD	07646	347300 243400 590700	1286545	1286545 00 1286545	261670 261670 523340	374219 388986 763205	321600 321600 643200
119 21 000000	60X100 1SFG1 .1377	2	LARIVÉE, MICHELE L 1097 RIVER RD NEW MILFORD, NJ 1097 RIVER RD	07646 00660	326400 125800 452200	984892	984892 00 984892	234938 234938 469876	251856 263160 515016	246200 246200 492400

8997100

19595685

00

25000

19570685

9669084

9901601

9785800

Block No. Lot No. Qualification Account No.	Land Dimensions Building Description Additional Lots Acreage	Prop. Class	Owner's Name Address City State Property Location	Billing Code Zip Code	Land Improvement Exemption Net Total	2025 Property Tax Special Dist	2025 Total Tax Deduction Net Tax	Amt.Billed 2025 1st Q 2nd Q Total	2nd Half 2025 3rd Q 4th Q Total	Preliminary 2026 Tax 1st Q 2nd Q Total
201 1 000000	80X1RR 1SFG1 .0000	2	HERNANDEZ, RICHARD 244 BIRCHWOOD RD NEW MILFORD NJ 244 BIRCHWOOD RD	07646	378300 206900 585200	1274566	1274566 00	277104 277104	352864 367494	318600 318600 637200
201 2 000000	87X1RR 1SFG1 .0000	2	MC EWAN, JOHN 250 BIRCHWOOD RD NEW MILFORD NJ 250 BIRCHWOOD RD	07646	382100 170400 552500	1203345	1203345 00	272161 272161	322606 336417	300800 300800 601600
201 3 000000	60X100 1SFG1 .1377	2	ROSSI, ROSSANA D 254 BIRCHWOOD RD NEW MILFORD, NJ 254 BIRCHWOOD RD	07646	384000 236700 620700	1351885	1351885 00	323708 323708	344476 359993	338000 338000 676000
201 4 000000	60X100 1SFG1 .1377	2	MANCINI, NICHOLAS R & THERESA A 260 BIRCHWOOD RD NEW MILFORD NJ 260 BIRCHWOOD RD	07646	384000 254100 638100	1389782	1389782 00	307467 307467	379448 395400	347400 347400 694800
201 5 000000	120X100 1SFG2 .2755	2	GUSUKUMA, DANIEL & CARLOS JTROS 270 BIRCHWOOD RD NEW MILFORD NJ 270 BIRCHWOOD RD	07646	384000 230500 614500	1338381	1338381 00	271052 271051	390458 405820	334600 334600 669200
201 6 000000	.0000	1	UNKNOWN 270 BIRCHWOOD ROAD NEW MILFORD, NJ 270 BIRCHWOOD ROAD	00000	0 0 0	00	00 00 00	00 00 00	00 00 00	00 00 00
201 7 000000	60X100 1SFG1 .1377	2	WYNNE, CHRISTOPHER & ANDREA 274 BIRCHWOOD AVE NEW MILFORD NJ 274 BIRCHWOOD RD	07646 2	384000 193600 577600	1258013	1258013 00	281139 281139	340648 355087	314500 314500 629000
201 8 000000	45X170 1SFG2 .1756	2	SHERIDAN, EDWARD A TRSTES/ETALS 5930 BELLA ROSA LN VERO BEACH, FL 278 BIRCHWOOD RD	00597 32966	405000 268100 673100	1466012	1466012 00	318261 318261	406331 423159	366500 366500 733000
201 10 000000	66X1RR 2SFG2 .0000	2	GUACC, JOANN 259 AZALEA DR NEW MILFORD NJ 259 AZALEA DR	07646	371400 281900 653300	1422887	1422887 00	348019 348019	355259 371590	355700 355700 711400
201 11 000000	120X100 1SFG2 .2755	2	TRULBY, RAYMOND & MARY ANN 257 AZALEA DR NEW MILFORD NJ 257 AZALEA DR	00660 07646	384000 244900 628900	1369744	1369744 00	324616 324616	352395 368117	342400 342400 684800
201 12 000000	.0000	1	UNKNOWN 255 AZALEA DRIVE NEW MILFORD, NJ 255 AZALEA DRIVE	00000	0 0 0	00	00 00 00	00 00 00	00 00 00	00 00 00
201 13 000000	60X100 1SFG1 .1377	2	MOUSTAFA, YASSER ADEL & TANIA M 253 AZALEA DR NEW MILFORD, NJ 253 AZALEA DR	00660 07646	384000 180800 564800	1230134	1230134 00	283964 283963	324044 338163	307500 307500 615000
201 14 000000	60X100 1SFG1 .1377	2	ALASIO, JOSEPH R & HOLLY S 249 AZALEA DR NEW MILFORD NJ 249 AZALEA DR	07646	384000 255300 639300	1392395	1392395 00	343682 343681	344525 360507	348100 348100 696200
201 15 000000	91X1RR 1SFG1 .0000	2	URENA, MELFY & ARMENEY 245 AZALEA DR NEW MILFORD NJ 245 AZALEA DR	07646	396600 236200 632800	1378238	1378238 00	299196 299195	382014 397833	344600 344600 689200

7380800

16075382

00

00

16075382

7300734

8774648

8037400

Block No. Lot No. Qualification Account No.	Land Dimensions Building Description Additional Lots Acreage	Prop. Class	Owner's Name Address City State Property Location	Billing Code Zip Code	Land Improvement Exemption Net Total	2025 Property Tax Special Dist	2025 Total Tax Deduction Net Tax	Amt.Billed 2025 1st Q 2nd Q Total	2nd Half 2025 3rd Q 4th Q Total	Preliminary 2026 Tax 1st Q 2nd Q Total
201 16 000000	80XIRR 1SFG1 .0000	2	CORRUBIA, FREDERICK & KARA 240 BIRCHWOOD RD NEW MILFORD NJ 240 BIRCHWOOD RD	07646	387200 225900 613100	1335332	1335332 00 1335332	292538 292537 585075	367465 382792 750257	333800 333800 667600
202 1.01	140XIRR 1SFG1 .0000	2	GEFFNER, JOSHUA & JENNIFER 358 FLORAL CT NEW MILFORD, NJ 358 FLORAL CT	02640 07646 2	434800 859400 1294200	2818768	2818768 00 2818768	817290 817289 1634579	575917 608272 1184189	704700 704700 1409400
202 2 000000	94XIRR 1SFG2 .0000	2	BROWN, VICTOR K & BRENDA 362 FLORAL CT NEW MILFORD NJ 362 FLORAL CT	07646	413600 263900 677500	1475595	1475595 00 1475595	360830 360830 721660	368499 385436 753935	368900 368900 737800
202 3 000000	105XIRR 1SFG2 .0000	2	MOERDLER, ERIC & YAFFA 366 FLORAL CT NEW MILFORD, NJ 366 FLORAL CT	07646	416300 207600 623900	1358854	1358854 00 1358854	319875 319875 639750	351754 367350 719104	339700 339700 679400
202 4.01	123XIRR 2SFB2AG .0000	2	GROSSBARD, HARRY 370 FLORAL CT NEW MILFORD NJ 370 FLORAL CT	07646	421300 421800 843100	1836272	1836272 00 1836272	501954 501954 1003908	405643 426721 832364	459100 459100 918200
202 4.02	76XIRR 2SFB2AG .0000	2	MANN, DOUGLAS & RENEE 1096 BOULEVARD NEW MILFORD, NJ 1096 BOULEVARD	00660 07646	352800 457800 810600	1765487	1765487 00 1765487	494288 494287 988575	378324 398588 776912	441400 441400 882800
202 5 000000	100XIRR 1SFG1 .0000	2	NAUMCHIK, ROSEMARY & JOHN 1098 BOULEVARD NEW MILFORD NJ 1098 BOULEVARD	07646	345100 134100 479200	1043698	1043698 00 1043698	241293 241293 482586	274566 286546 561112	260900 260900 521800
202 6 000000	75X100 1SFG1 .1722	2	ROONEY, MICHAEL 1100 BOULEVARD NEW MILFORD NJ 1100 BOULEVARD	00316 07646	344300 198100 542400	1181347	1181347 00 1181347	296775 296774 593549	287119 300679 587798	295300 295300 590600
202 7 000000	75X100 1SFG1 .1722	2	PANITCH, ELIZABETH R & JONATHAN L 1102 BOULEVARD NEW MILFORD, NJ 1102 BOULEVARD	07646	344300 412400 756700	1648093	1648093 00 1648093	423474 423473 846947	391114 410032 801146	412000 412000 824000
202 8 000000	75X100 1SFG1 .1722	2	1104 BOULEVARD LLC 1104 BOULEVARD NEW MILFORD, NJ 1104 BOULEVARD	07646	344300 153900 498200	1085080	1085080 00 1085080	237868 237867 475735	298445 310900 609345	271300 271300 542600
202 9 000000	75XIRR 1SFG1 .0000	2	TALLA, NESTOR A 1106 BOULEVARD NEW MILFORD, NJ 1106 BOULEVARD	00597 07646	345500 269700 615200	1339906	1339906 00 1339906	319774 319774 639548	342489 357869 700358	335000 335000 670000
202 10 000000	75X104 1SFG1 .1791	2	SHETTY, NITINCHANDRA & PALLAVI 1108 BOULEVARD NEW MILFORD, NJ 1108 BOULEVARD	07646	345300 200500 545800	1188752	1188752 00 1188752	257030 257029 514059	330524 344169 674693	297200 297200 594400
202 11 000000	76XIRR 1SF .0000	2	GEYLAN, BARWINA 1110 BOULEVARD NEW MILFORD NJ 1110 BOULEVARD	00660 07646	324100 153100 477200	1039342	1039342 00 1039342	245732 245731 491463	267975 279904 547879	259800 259800 519600
202 12 000000	82XIRR 1SF .0000	2	DAOUD, VIKEN T 1112 BOULEVARD NEW MILFORD NJ 1112 BOULEVARD	00672 07646	344400 233400 577800	1258448	1258448 00 1258448	284468 284467 568935	337534 351979 689513	314600 314600 629200

9354900

20374974

00

00

20374974

10186369

10188605

10187400

Block No. Lot No. Qualification Account No.	Land Dimensions Building Description Additional Lots Acreage	Prop. Class	Owner's Name Address City State Property Location	Billing Code Zip Code	Land Improvement Exemption Net Total	2025 Property Tax Special Dist	2025 Total Tax Deduction Net Tax	Amt.Billed 2025 1st Q 2nd Q Total	2nd Half 2025 3rd Q 4th Q Total	Preliminary 2026 Tax 1st Q 2nd Q Total
202 13 000000	75X114 1SFG1 .1963	2	ELIOVSON, EL-AD & ARIELA 1114 BOULEVARD NEW MILFORD, NJ 1114 BOULEVARD	07646	347100 235500 582600	1268903	1268903 00 1268903	349532 349532 699064	277637 292202 569839	317200 317200 634400
202 14 000000	75X106 1SFG1 .1825	2	FRANKEL, JUDITH 1116 BOULEVARD NEW MILFORD, NJ 1116 BOULEVARD	07646	346000 276600 622600	1356023	1356023 00 1356023	405518 405517 811035	264712 280276 544988	339000 339000 678000
202 15 000000	75X102 1SFG1 .1756	2	CASSEL, DAVID & DONNA 1118 BOULEVARD NEW MILFORD NJ 1118 BOULEVARD	07646 2	345000 216300 561300	1222511	1222511 00 1222511	287595 287595 575190	316645 330676 647321	305600 305600 611200
202 16 000000	75X100 1SFG1 .1722	2	COLEMAN (TRSTE), ELIZABETH A 1120 BOULEVARD NEW MILFORD, NJ 1120 BOULEVARD	07646	344400 263300 607700	1323571	1323571 00 1323571	277007 277007 554014	377182 392375 769557	330900 330900 661800
202 17 000000	75X100 1SFG1 .1722	2	HADODO CONSTRUCTION ONE LLC 303 CEDAR RD NEW MILFORD, NJ 1122 BOULEVARD	07646	344300 812100 1156400	2518639	2518639 00 2518639	241495 241495 482990	1003370 1032279 2035649	629700 629700 1259400
202 18 000000	75X100 1SFG1 .1722	2	GROSSBARD, GEORGE & HARRY JTROS 370 FLORAL CT NEW MILFORD NJ 1124 BOULEVARD	07646	345800 207800 553600	1205741	1205741 00 1205741	298187 298186 596373	297764 311604 609368	301400 301400 602800
202 19 000000	101XIRR 1SCBG1 .0000	2	SKLAR, JONATHAN & ZEEVA B 1126 BOULEVARD NEW MILFORD NJ 1126 BOULEVARD	07646	352100 837900 1190000	2591820	2591820 00 2591820	701485 701485 1402970	579550 609300 1188850	648000 648000 1296000
202 20 000000	110XIRR 1SCBG1 .0000	2	LEVINE, DANIEL & KAYLA 1125 SHERIDAN DR NEW MILFORD, NJ 367 VOMEL DR	07646	407700 830600 1238300	2697017	2697017 00 2697017	279525 279525 559050	1053505 1084462 2137967	674300 674300 1348600
202 21 000000	75XIRR 1SCBG1 .0000	2	LEVINE, JONATHAN & KAYE, EMILY 17C WESTGATE RD TEANECK, NJ 1125 SHERIDAN ST	07666	407300 894900 1302200	2836192	2836192 00 2836192	657302 657301 1314603	744517 777072 1521589	709000 709000 1418000
202 22 000000	75X110 1SCBG1 .1894	2	GRODKO, ELLIOT JASON ETAL 1123 SHERIDAN ST NEW MILFORD, NJ 1123 SHERIDAN ST	07646	407300 516000 923300	2010947	2010947 00 2010947	576299 576299 1152598	417634 440715 858349	502700 502700 1005400
202 23 000000	110XIRR 1SFG1 .0000	2	SCHWARTZ, IRA JAY & SIMI B 1121 SHERIDAN ST NEW MILFORD, NJ 1121 SHERIDAN ST	07646	410500 1160300 1570800	3421202	3421202 00 3421202	816987 816987 1633974	873979 913249 1787228	855300 855300 1710600
202 24 000000	80XIRR 1SFG1 .0000	2	ALTER, BARBARA 1119 SHERIDAN ST NEW MILFORD NJ 1119 SHERIDAN ST	07646 00660	409400 197800 607200	1322482	1322482 00 1322482	311099 311098 622197	342553 357732 700285	330600 330600 661200
202 25 000000	75X120 1SFG2 .2066	2	STATILE, WILLIAM & FRANCES 1117 SHERIDAN ST NEW MILFORD NJ 1117 SHERIDAN ST	07646	409100 201500 610600	1329887	1329887 00 1329887	336419 336418 672837	320893 336157 657050	332500 332500 665000
202 26 000000	75X120 1SFG1 .2066	2	MORGESE, JOSEPH A & JOAN 1115 SHERIDAN ST NEW MILFORD NJ 1115 SHERIDAN ST	07646	410300 181000 591300	1287851 V1	1287851 -25000 1262851	361238 361238 722476	262797 277578 540375	315700 315700 631400

12117900

26392786

00

25000

26367786

11799371

14568415

13183800

Block No. Lot No. Qualification Account No.	Land Dimensions Building Description Additional Lots Acreage	Prop. Class	Owner's Name Address City State Property Location	Billing Code Zip Code	Land Improvement Exemption Net Total	2025 Property Tax Special Dist	2025 Total Tax Deduction Net Tax	Amt.Billed 2025 1st Q 2nd Q Total	2nd Half 2025 3rd Q 4th Q Total	Preliminary 2026 Tax 1st Q 2nd Q Total
202 27 000000	100X150 1SFG2 .3444	2	PERL, STEVEN & MAYTAL 1109 SHERIDAN ST NEW MILFORD, NJ 1109 SHERIDAN ST	07646	427500 660300 1087800	2369228	2369228 00 2369228	655890 655889 1311779	515127 542322 1057449	592300 592300 1184600
202 28 000000	112X150 2SF AG .3857	2	RATNER, JOSHUA & MICHELE 1101 SHERIDAN ST NEW MILFORD NJ 1101 SHERIDAN ST	00660 07646	432900 1088600 1521500	3313827	3313827 00 3313827	887095 887095 1774190	750800 788837 1539637	828500 828500 1657000
202 29 000000	75X150 1SFG2 .2583	2	UDASCO, JOCELYNDA O & DEL PILAR, JOSE 1093 SHERIDAN AVE NEW MILFORD NJ 1093 SHERIDAN ST	07646	416300 280700 697000	1518066	1518066 00 1518066	346304 346304 692608	404017 421441 825458	379500 379500 759000
202 30 000000	3.000 AC 3.0000	15C	BOROUGH OF NEW MILFORD 930 RIVER RD NEW MILFORD NJ WARREN ST	07646	*EXEMPT*	00	00 00 00	00 00 00	00 00 00	00 00 00
202 30.01 000000	.904 ACRES .9040	15C	BOROUGH OF NEW MILFORD 930 RIVER RD NEW MILFORD NJ WARREN ST	07646	*EXEMPT*	00	00 00 00	00 00 00	00 00 00	00 00 00
202 30.02 000000	1.322 ACRES 1.3220	15C	BOROUGH OF NEW MILFORD 930 RIVER RD NEW MILFORD NJ SHERIDAN ST	07646	*EXEMPT*	00	00 00 00	00 00 00	00 00 00	00 00 00
202 31 000000	85X100 1SFG2 .1951	2	ERNEST, PATRICIA 1116 SHERIDAN ST NEW MILFORD NJ 1116 SHERIDAN ST	00660 07646	408000 193000 601000	1308978	1308978 00 1308978	302928 302928 605856	344049 359073 703122	327200 327200 654400
202 32 000000	85XIRR 1SFG1 .0000	2	VITONE, JOSEPH & MARIA AMORAL 1118 SHERIDAN ST NEW MILFORD NJ 1118 SHERIDAN ST	07646	409700 317400 727100	1583624	1583624 00 1583624	494792 494792 989584	287931 306109 594040	395900 395900 791800
202 33 000000	80XIRR .0000	2	WEISS, STEVEN & FORTUNE 1120 SHERIDAN ST NEW MILFORD, NJ 1120 SHERIDAN ST	00660 07646	411300 1165000 1576300	3433181	3433181 00 3433181	753335 753334 1506669	943553 982959 1926512	858300 858300 1716600
202 34 000000	86XIRR 1SCBG1 .0000	2	FELD, GABRIEL & NINA 1122 SHERIDAN ST NEW MILFORD, NJ 1122 SHERIDAN ST	07646	414100 1074100 1488200	3241300	3241300 00 3241300	784808 784807 1569615	817240 854445 1671685	810300 810300 1620600
202 35 000000	75XIRR .0000	2	LIBERMAN, JOSEPH DANIEL ETAL 1124 SHERIDAN ST NEW MILFORD, NJ 1124 SHERIDAN ST	00045 07646	410200 1015600 1425800	3105392	3105392 00 3105392	670517 670516 1341033	864357 900002 1764359	776300 776300 1552600
202 36 000000	119XIRR 1SCB .0000	2	BRANDSDORFER, STEVEN & SINGFER, SHIRA 357 VOMEL DR NEW MILFORD, NJ 357 VOMEL DR	07646	412500 824000 1236500	2693097	2693097 00 2693097	707437 707436 1414873	623656 654568 1278224	673300 673300 1346600
202 37 000000	100X108 1SCBG1 .2479	2	SICLARI, D & GUIDO, VINCENT L/E 353 VOMEL DR NEW MILFORD NJ 353 VOMEL DR	07646	409600 314900 724500	1577961	1577961 00 1577961	454140 454139 908279	325785 343897 669682	394500 394500 789000
202 38 000000	132XIRR 1SCBG1 .0000	2	NESS, SETH & GOLDBERG-NESS, JUDITH 351 VOMEL DR NEW MILFORD, NJ 351 VOMEL DR	07646	411700 628800 1040500	2266209	2266209 00 2266209	538774 538774 1077548	581325 607336 1188661	566600 566600 1133200

12126200

26410863

00

00

26410863

13192034

13218829

13205400

Block No. Lot No. Qualification Account No.	Land Dimensions Building Description Additional Lots Acreage	Prop. Class	Owner's Name Address City State Property Location	Billing Code Zip Code	Land Improvement Exemption Net Total	2025 Property Tax Special Dist	2025 Total Tax Deduction Net Tax	Amt.Billed 2025 1st Q 2nd Q Total	2nd Half 2025 3rd Q 4th Q Total	Preliminary 2026 Tax 1st Q 2nd Q Total
202 39 000000	132XIRR 1SCBG2 .0000	2	MANDELBAUM, MARC & ROSENBAUM, LISA R 347 VOMEL DR NEW MILFORD, NJ 347 VOMEL DR	07646	409700 789200 1198900	2611204	2611204 00 2611204	651552 651552 1303104	639064 669036 1308100	652800 652800 1305600
202 40 000000	64XIRR 1SFG1 .0000	2	ASLAN, SASSON & ESTHER 1121 WARREN ST NEW MILFORD NJ 1121 WARREN ST	07646	412000 309600 721600	1571645	1571645 00 1571645	394018 394018 788036	382785 400824 783609	392900 392900 785800
202 41 000000	75XIRR 1SF .0000	2	LIBERMAN, AARON & SHERYL 1119 WARREN ST NEW MILFORD, NJ 1119 WARREN ST	07646	408300 808000 1216300	2649101	2649101 00 2649101	729428 729427 1458855	579920 610326 1190246	662300 662300 1324600
202 42 000000	64XIRR 1SFG1 .0000	2	KAHAK, SANDRA 1117 WARREN ST NEW MILFORD, NJ 1117 WARREN ST	07646	406900 207100 614000	1337292	1337292 00 1337292	342068 342067 684135	318904 334253 653157	334300 334300 668600
202 43 000000	131XIRR 1SF .0000	2	KATZ, AVRAM Y 1118 WARREN ST NEW MILFORD NJ 1118 WARREN ST	07646 00660	423700 898600 1322300	2879969	2879969 00 2879969	779260 779259 1558519	644197 677253 1321450	720000 720000 1440000
202 44 000000	0.278 AC 2SF 2AG .2780	2	FEINTUCH, MICHAEL & DIANA 1120 WARREN ST NEW MILFORD, NJ 1120 WARREN ST	07646	418900 831500 1250400	2723371	2723371 00 2723371	781076 781075 1562151	564980 596240 1161220	680800 680800 1361600
202 45 000000	119XIRR 1SCB .0000	2	FRIED, MARJORIE & DANIEL 345 VOMEL DR NEW MILFORD, NJ 345 VOMEL DR	07646	415700 692200 1107900	2413006	2413006 00 2413006	656798 656797 1313595	535857 563554 1099411	603300 603300 1206600
202 46 000000	102XIRR 1SCBG1 .0000	2	DE SANTIS, JOYCE P 343 VOMEL DR NEW MILFORD NJ 343 VOMEL DR	07646 00660	422600 194100 616700	1343173	1343173 00 1343173	355787 355786 711573	308091 323509 631600	335800 335800 671600
202 47 000000	96XIRR 1SCBG1 .0000	2	CLEMENTS, DAVID & TALIA 3333 HENRY HUDSON PKWY#9E BRONX, NY 341 NEW BRIDGE RD	10463 00660	345900 1095500 1441400	3139369	3139369 00 3139369	250070 250069 500139	1301598 1337632 2639230	784800 784800 1569600
202 48 000000	92XIRR 1SCB .0000	2	BERGER, EMMILY & VARON, BENTIZION 339 NEW BRIDGE RD NEW MILFORD, NJ 339 NEW BRIDGE RD	07646 00672	345300 283600 628900	1369744	1369744 00 1369744	349331 349330 698661	327681 343402 671083	342400 342400 684800
202 49.01	7.13 ACRES 1SB & 2SB 7.1300	15D	CHURCH OF THE ASCENSION AT AZALEA D 256 AZALEA DRIVE NEW MILFORD, N J 256 AZALEA DR	07646	*EXEMPT*	00	00 00 00	00 00 00	00 00 00	00 00 00
202 50 000000	80XIRR 1SFG2 .0000	2	DE JESUS, VINCENTE R & GRACE A 255 NEW BRIDGE RD NEW MILFORD NJ 255 NEW BRIDGE RD	07646	363000 337700 700700	1526125	1526125 00 1526125	406325 406324 812649	347979 365497 713476	381500 381500 763000
202 51 000000	80XIRR 2SFG2 .0000	2	WESTREICH, JOSEPH & WEINSTEIN, REBECCA 251 NEW BRIDGE RD NEW MILFORD, NJ 251 NEW BRIDGE RD	07646	309900 305700 615600	1340777	1340777 00 1340777	351449 351448 702897	311245 326635 637880	335200 335200 670400
202 52 000000	85XIRR 1SFG1 .0000	2	VIVIANI, JOHN & CARMELA 247 NEW BRIDGE RD NEW MILFORD NJ 247 NEW BRIDGE RD	07646	366200 253900 620100	1350578	1350578 00 1350578	351146 351146 702292	316392 331894 648286	337600 337600 675200

12054800

26255354

00

00

26255354

12796606

13458748

13127400

Block No. Lot No. Qualification Account No.	Land Dimensions Building Description Additional Lots Acreage	Prop. Class	Owner's Name Address City State Property Location	Billing Code Zip Code	Land Improvement Exemption Net Total	2025 Property Tax Special Dist	2025 Total Tax Deduction Net Tax	Amt.Billed 2025 1st Q 2nd Q Total	2nd Half 2025 3rd Q 4th Q Total	Preliminary 2026 Tax 1st Q 2nd Q Total
202 53 000000	80XIRR 2SFG2 .0000	2	ABRAHAMS, DAVID & MALKA 243 NEW BRIDGE RD NEW MILFORD, NJ 243 NEW BRIDGE RD	00316 07646	365500 379300 744800	1622174	1622174 00 1622174	365975 365974 731949	435803 454422 890225	405500 405500 811000
202 54 000000	80X144 1SFG2 .2645	2	KIM, GEORGE BYUNG JIN & BONG AE 239 NEW BRIDGE RD NEW MILFORD, NJ 239 NEW BRIDGE RD	07646	354500 242200 596700	1299613	1299613 00 1299613	338133 338133 676266	304215 319132 623347	324900 324900 649800
202 55	210XIRR .0000	2	HASHASH, NASSER D & HANNAH R 1114 JOHNSON CT NEW MILFORD NJ 1114 JOHNSON CT	00660 07646	418500 291400 709900	1546162	1546162 00 1546162	400474 400474 800948	363734 381480 745214	386500 386500 773000
202 56	40XIRR 1SF .0000	2	SOLOMON, RONALD & LEILA 1112 JOHNSON CT NEW MILFORD NJ 1112 JOHNSON CT	07646	423900 301100 725000	1579050	1579050 00 1579050	412781 412780 825561	367682 385807 753489	394800 394800 789600
202 57	45XIRR .0000	2	TROCIO JR, SAMUEL H & CHERRY O 1110 JOHNSON CT NEW MILFORD NJ 1110 JOHNSON CT	07646	411500 297100 708600	1543331	1543331 00 1543331	382317 382316 764633	380492 398206 778698	385800 385800 771600
202 58	50XIRR .0000	2	WIEDER, SOLOMON & SUZANNE 1108 JOHNSON CT NEW MILFORD NJ 1108 JOHNSON CT	07646	412500 261200 673700	1467319	1467319 00 1467319	368093 368093 736186	357145 373988 731133	366800 366800 733600
202 59	50XIRR .0000	2	KALINA, RONY & JENNIFER 1106 JOHNSON ST NEW MILFORD, NJ 1106 JOHNSON CT	07646	422000 913400 1335400	2908501	2908501 00 2908501	729629 729629 1459258	707929 741314 1449243	727100 727100 1454200
202 60	70XIRR .0000	2	YASIN, JON A & SARAH T 1104 JOHNSON CT NEW MILFORD NJ 1104 JOHNSON CT	07646	416200 304300 720500	1569249	1569249 00 1569249	365370 365369 730739	410249 428261 838510	392300 392300 784600
202 61	100XIRR .0000	2	NARVAEZ, FIDEL & DIONISIO, THERESA 1102 JOHNSON CT NEW MILFORD, NJ 1102 JOHNSON CT	07646	411600 263300 674900	1469932	1469932 00 1469932	366076 366075 732151	360455 377326 737781	367500 367500 735000
202 62	100XIRR .0000	2	MALLOW, GEROLD M & CYNTHIA R TRUSTEES 1100 JOHNSON CT NEW MILFORD, NJ 1100 JOHNSON CT	07646	365100 274400 639500	1392831	1392831 00 1392831	346708 346707 693415	341715 357701 699416	348200 348200 696400
202 63	90X109 2SFG2 .2252	2	POMERANTZ, DANIEL & HORNIKER, DANIELA 235 NEW BRIDGE RD NEW MILFORD, NJ 235 NEW BRIDGE RD	00660 07646	346200 503900 850100	1851518	1851518 00 1851518	512143 512142 1024285	402990 424243 827233	462900 462900 925800
202 64 000000	89XIRR 1SFG1 .0000	2	GARCIA, FREDDY F & MORENO, VALEZKA 198 BIRCHWOOD RD NEW MILFORD, NJ 198 BIRCHWOOD RD	07646	408700 212800 621500	1353627	1353627 00 1353627	308678 308677 617355	360368 375904 736272	338400 338400 676800
202 65 000000	100XIRR 1SFG1 .0000	2	CADUN GON, EDMUND N 202 BIRCHWOOD RD NEW MILFORD, NJ 202 BIRCHWOOD RD	00660 07646	407500 190500 598000	1302444	1302444 00 1302444	316546 316546 633092	327201 342151 669352	325600 325600 651200
202 66 000000	86XIRR 1SFG1 .0000	2	PITAGNO, NEIL WILLIAM 206 BIRCHWOOD RD NEW MILFORD NJ 206 BIRCHWOOD RD	00660 07646	407300 236600 643900	1402414	1402414 00 1402414	345699 345699 691398	347460 363556 711016	350600 350600 701200

10242500

22308165

00

00

22308165

11117236

11190929

11153800

Block No. Lot No. Qualification Account No.	Land Dimensions Building Description Additional Lots Acreage	Prop. Class	Owner's Name Address City State Property Location	Billing Code Zip Code	Land Improvement Exemption Net Total	2025 Property Tax Special Dist	2025 Total Tax Deduction Net Tax	Amt.Billed 2025 1st Q 2nd Q Total	2nd Half 2025 3rd Q 4th Q Total	Preliminary 2026 Tax 1st Q 2nd Q Total
202 67 000000	80XIRR 1SFG1 .0000	2	SOUTO, GUTTENBERG & STEFANIE 210 BIRCHWOOD RD NEW MILFORD, NJ 210 BIRCHWOOD RD	07646	407600 220400 628000	1367784	1367784 00 1367784	307568 307568 615136	368474 384174 752648	341900 341900 683800
202 68 000000	72XIRR 1SFG1 .0000	2	CEBALLOS, CARLOS & TRACI GRANDE 214 BIRCHWOOD RD NEW MILFORD, NJ 214 BIRCHWOOD RD	00660 07646	410900 276800 687700	1497811	1497811 00 1497811	400272 400272 800544	340037 357230 697267	374500 374500 749000
202 69 000000	87XIRR 1SFG1 .0000	2	MANAHAN, JOSE M & MERTOLA, MARIA R 218 BIRCHWOOD RD NEW MILFORD NJ 218 BIRCHWOOD RD	00154 07646	412500 190400 602900	1313116	1313116 00 1313116	358510 358510 717020	290512 305584 596096	328300 328300 656600
202 70.01 000000	100XIRR 1SFG1 .0000	2	CARP, RICHARD R & DEBRA M 236 BIRCHWOOD RD NEW MILFORD NJ 236 BIRCHWOOD RD	07646	410800 168100 578900	1260844	1260844 00 1260844	283257 283257 566514	339929 354401 694330	315200 315200 630400
202 70.02 000000	211X50 1SFG1 .2422	2	ESGUERRA, JULIUS EVES & ETHEL JOY 246 AZALEA DR NEW MILFORD, NJ 246 AZALEA DR	00597 07646	407400 163400 570800	1243202	1243202 00 1243202	278718 278718 557436	335748 350018 685766	310800 310800 621600
202 71 000000	162XIRR 1SFG1 .0000	2	ROVNEYKO, JOANNE S 268 AZALEA DR NEW MILFORD NJ 268 AZALEA DR	07646	424800 289700 714500	1556181	1556181 00 1556181	352760 352760 705520	416400 434261 850661	389000 389000 778000
202 72 000000	.15 AC 1SFG1 .1500	2	THOMSON, ROBERT & JEAN 280 BIRCHWOOD RD NEW MILFORD, NJ 280 BIRCHWOOD RD	00660 07646	391500 225200 616700	1343173	1343173 00 1343173	332989 332988 665977	330889 346307 677196	335800 335800 671600
202 73 000000	90X100 1SFG1 .2066	2	MCNIFF IRREVOCABLE TRUST 284 BIRCHWOOD RD NEW MILFORD NJ 284 BIRCHWOOD RD	07646	394200 172300 566500	1233837	1233837 00 1233837	265503 265503 531006	344335 358496 702831	308500 308500 617000
202 74 000000	64X100 1SFG1 .1469	2	OBANDO, ROBERTO H 1072 CARNATION DR NEW MILFORD, NJ 1072 CARNATION DR	07646	387100 191400 578500	1259973	1259973 00 1259973	291227 291226 582453	331529 345991 677520	315000 315000 630000
202 75 000000	75X100 1SFG1 .1722	2	KAPADIA, CAROL JOHN & SHIRLEY C 1076 CARNATION DR NEW MILFORD NJ 1076 CARNATION DR	07646	393900 160500 554400	1207483	1207483 00 1207483	289108 289108 578216	307704 321563 629267	301900 301900 603800
202 76 000000	75XIRR 1SFG2 .0000	2	BURGOS, DWIGHT & GRIMMIG, CATHERINE 292 BIRCHWOOD RD NEW MILFORD NJ 292 BIRCHWOOD RD	00660 07646	381700 195000 576700	1256053	1256053 00 1256053	305349 305349 610698	315469 329886 645355	314000 314000 628000
202 77 000000	60XIRR 1SF .0000	2	DEGASPERIS, MICHAEL C & LILLIAN 296 BIRCHWOOD RD NEW MILFORD, NJ 296 BIRCHWOOD RD	07646	392200 253700 645900	1406770	1406770 00 1406770	267021 267020 534041	428291 444438 872729	351700 351700 703400
202 78 000000	60XIRR 1SFG2 .0000	2	LA MORTE, ANN & ANTHONY 15 WESTVIEW TERR HAWORTH, NJ 300 BIRCHWOOD RD	07641	403600 154200 557800	1214888	1214888 00 1214888	279525 279525 559050	320947 334891 655838	303700 303700 607400
202 79 000000	60XIRR 1SFG2 .0000	2	CURLEY, BRIAN & EDITH 304 BIRCHWOOD RD NEW MILFORD NJ 304 BIRCHWOOD RD	07646	405300 141300 546600	1190495	1190495 00 1190495	259854 259854 519708	328561 342226 670787	297600 297600 595200

8425900

18351610

00

00

18351610

8543319

9808291

9175800

Block No. Lot No. Qualification Account No.	Land Dimensions Building Description Additional Lots Acreage	Prop. Class	Owner's Name Address City State Property Location	Billing Code Zip Code	Land Improvement Exemption Net Total	2025 Property Tax Special Dist	2025 Total Tax Deduction Net Tax	Amt.Billed 2025 1st Q 2nd Q Total	2nd Half 2025 3rd Q 4th Q Total	Preliminary 2026 Tax 1st Q 2nd Q Total
202 80 000000	60XIRR 1SF .0000	2	DEMARTINO, DEAN & CHASE, A JTROS 308 BIRCHWOOD RD NEW MILFORD, NJ 308 BIRCHWOOD RD	00672 07646	410100 139800 549900	1197682	1197682 00 1197682	263688 263687 527375	328280 342027 670307	299400 299400 598800
202 81 000000	60XIRR 1SF .0000	2	LOGAN, WENDY & LAWRENCE 312 BIRCHWOOD RD NEW MILFORD, NJ 312 BIRCHWOOD RD	00660 07646	405400 268900 674300	1468625	1468625 00 1468625	387562 387562 775124	338322 355179 693501	367200 367200 734400
202 82 000000	55X100 1SFG2 .1263	2	URGELLES, PEDRO A & ROSANA 316 BIRCHWOOD RD NEW MILFORD NJ 316 BIRCHWOOD RD	07646	377000 292600 669600	1458389	1458389 00 1458389	445565 445565 891130	275260 291999 567259	364600 364600 729200
202 83 000000	55X100 1SFG1 .1263	2	PILIGRA, MELISSA 320 BIRCHWOOD RD NEW MILFORD NJ 320 BIRCHWOOD RD	00672 07646	377000 214000 591000	1287198	1287198 00 1287198	268227 268227 536454	367985 382759 750744	321800 321800 643600
202 84 000000	57X100 1SFG1 .1309	2	SCHWIND, GARRETT & SEITTER, KIMBERLY 324 BIRCHWOOD RD NEW MILFORD, NJ 324 BIRCHWOOD RD	00597 07646	377000 157700 534700	1164577	1164577 00 1164577	264596 264595 529191	311009 324377 635386	291100 291100 582200
202 85 000000	73X100 1SFG1 .1676	2	POVEROMO, VELVET 328 BIRCHWOOD RD NEW MILFORD NJ 328 BIRCHWOOD RD	00672 07646	400800 147200 548000	1193544	1193544 00 1193544	261670 261670 523340	328252 341952 670204	298400 298400 596800
203 1 000000	125XIRR 1SCB .0000	2	IMPARATO, THOMAS & KATHRYN 346 VOMEL DR NEW MILFORD NJ 346 VOMEL DR	07646	404400 181500 585900	1276090	1276090 00 1276090	294656 294656 589312	336066 350712 686778	319000 319000 638000
203 2 000000	101XIRR 1SCB .0000	2	GOTTESMAN, MOSHE 3250 BEDFORD AVE BROOKLYN, NY 348 VOMEL DR	11210	399100 131900 531000	1156518	1156518 00 1156518	271455 271455 542910	300167 313441 613608	289100 289100 578200
203 3 000000	70XIRR 1SCBG1 .0000	2	LUGO, MANUEL & GANTUS, YENNY JTROS 350 VOMEL DR NEW MILFORD, NJ 350 VOMEL DR	07646	407300 196800 604100	1315730	1315730 00 1315730	322800 322800 645600	327514 342616 670130	328900 328900 657800
203 4 000000	63XIRR 1SCBG1 .0000	2	GUIDO, GREGORY & HENDRICKSON, JILL 352 VOMEL DR NEW MILFORD NJ 352 VOMEL DR	00660 07646	410800 183400 594200	1294168	1294168 00 1294168	275994 275994 551988	363663 378517 742180	323500 323500 647000
203 5 000000	63XIRR 1SCBG1 .0000	2	SECEMSKI, DINA & MATTHEW 354 VOMEL DR NEW MILFORD, NJ 354 VOMEL DR	07646	422300 1273700 1696000	3693888	3693888 00 3693888	927243 927243 1854486	898501 940901 1839402	923500 923500 1847000
203 6 000000	98XIRR 1SCBG1 .0000	2	ALEX AND SONS LLC 356 VOMEL DR NEW MILFORD, NJ 356 VOMEL DR	07646	405600 778200 1183800	2578316	2578316 00 2578316	633899 633899 1267798	640462 670056 1310518	644600 644600 1289200
203 7 000000	50XIRR 2SF 2AG .0000	2	WALLACH, ISRAEL & LEAH 358 SHERIDAN CT NEW MILFORD, NJ U58 SHERIDAN CT	07646	424000 1246000 1670000	3637260	3637260 00 3637260	838675 838675 1677350	959080 1000830 1959910	909300 909300 1818600
203 8 000000	50XIRR 1SCBG1 .0000	2	ZAK, ARI M & BRENDA 360 SHERIDAN CT NEW MILFORD, NJ 360 SHERIDAN CT	07646	391900 1250700 1642600	3577583	3577583 00 3577583	742642 742642 1485284	1025617 1066682 2092299	894400 894400 1788800

12075100

26299568

00

00

26299568

12397342

13902226

13149600

Block No. Lot No. Qualification Account No.	Land Dimensions Building Description Additional Lots Acreage	Prop. Class	Owner's Name Address City State Property Location	Billing Code Zip Code	Land Improvement Exemption Net Total	2025 Property Tax Special Dist	2025 Total Tax Deduction Net Tax	Amt.Billed 2025 1st Q 2nd Q Total	2nd Half 2025 3rd Q 4th Q Total	Preliminary 2026 Tax 1st Q 2nd Q Total
203 9 000000	40XIRR 2SF .0000	2	WEISS, AVI & JAMIE 362 SHERIDAN CT NEW MILFORD, NJ 362 SHERIDAN CT	07646	420500 1092300 1512800	3294878	3294878 00 3294878	816382 816381 1632763	812148 849967 1662115	823700 823700 1647400
203 10 000000	98X80 1SCBG1 .1800	2	MUIRHEAD, KEITH P & BLUE, CAROLYN 366 VOMEL DR NEW MILFORD NJ 366 VOMEL DR	00660 07646	409200 171300 580500	1264329	1264329 00 1264329	296371 296371 592742	328538 343049 671587	316100 316100 632200
203 11 000000	76X90 1SCBG1 .1570	2	SCHARF, JAY E & REBECCA F 370 VOMEL DR NEW MILFORD, NJ 370 VOMEL DRIVE	07646	344300 640200 984500	2144241	2144241 00 2144241	537059 537058 1074117	522756 547368 1070124	536100 536100 1072200
203 12 000000	75X100 1SCBG1 .1722	1	KAZ DEVELOPMENT GROUP LLC 1132 BOULEVARD NEW MILFORD, NJ 1132 BOULEVARD	07646	344300 0 344300	749885	749885 00 749885	236552 236552 473104	134087 142694 276781	187500 187500 375000
203 13 000000	70XIRR 1SCB .0000	2	FATOUH, MONA M & SOLIMAN, IBRAHIM 1134 BOULEVARD NEW MILFORD, NJ 1134 BOULEVARD	00660 07646	344600 195200 539800	1175684	1175684 00 1175684	280937 280937 561874	300158 313652 613810	293900 293900 587800
203 14 000000	93XIRR 1SFG1 .0000	2	BAIDA, NATHAN & ALISSA POSNER 1136 BOULEVARD NEW MILFORD, NJ 1136 BOULEVARD	07646	350500 233400 583900	1271734	1271734 00 1271734	295161 295160 590321	333408 348005 681413	317900 317900 635800
203 15 000000	0.31 AC 2SFG1 .3100	2	BABB, RICHARD 383 NEW BRIDGE RD NEW MILFORD, NJ 383 NEW BRIDGE RD	07646	338400 249800 588200	1281100	1281100 00 1281100	282148 282147 564295	351050 365755 716805	320300 320300 640600
203 16 000000	54XIRR 1SFG1 .0000	2	PERGOLIZZI, ROBERT G & CAMILLE 375 NEW BRIDGE RD NEW MILFORD NJ 375 NEW BRIDGE RD	07646	347500 292100 639600	1393049	1393049 00 1393049	349936 349936 699872	338594 354583 693177	348300 348300 696600
203 17 000000	96XIRR 1SCB .0000	2	QUINN, ROBERT & JOHN 365 NEW BRIDGE RD NEW MILFORD NJ 365 NEW BRIDGE RD	07646	345600 122400 468000	1019304	1019304 00 1019304	231307 231306 462613	272496 284195 556691	254800 254800 509600
203 18 000000	75X110 1SCBG1 .1894	2	BRUSCHANSKY, SAMUEL & AMY D 363 NEW BRIDGE RD NEW MILFORD, NJ 363 NEW BRIDGE RD	07646	346200 637700 983900	2142934	2142934 00 2142934	582856 582856 1165712	476313 500909 977222	535700 535700 1071400
203 19 000000	75X110 1SCBG1 .1894	2	NEW BRIDGE III LLC 3250 BEDFORD ROAD BROOKLYN, NY 361 NEW BRIDGE RD	11210	346200 88200 434400	946123	946123 00 946123	231004 231004 462008	236628 247487 484115	236500 236500 473000
203 20 000000	75X110 1SCBG1 .1894	2	BERGER, JONATHAN M & SETH D 359 NEW BRIDGE RD NEW MILFORD, NJ 359 NEW BRIDGE RD	07646	325800 123400 449200	978358	978358 00 978358	253096 253095 506191	230469 241698 472167	244600 244600 489200
203 21 000000	110XIRR 1SCBG1 .0000	2	O'TOOLE, KEVIN C & KATHLEEN 357 NEWBRIDGE RD NEW MILFORD NJ 357 NEW BRIDGE RD	00660 07646	345700 170900 516600	1125155	1125155 00 1125155	286183 286182 572365	269938 282852 552790	281300 281300 562600
203 22 000000	110XIRR 1SCBG1 .0000	2	ZAKEN, DEBORAH 355 NEW BRIDGE RD NEW MILFORD NJ 355 NEW BRIDGE RD	07646	346000 755700 1101700	2399503	2399503 00 2399503	601922 601921 1203843	584059 611601 1195660	599900 599900 1199800

9727400

21186277

00

00

21186277

10561820

10624457

10593200

Block No. Lot No. Qualification Account No.	Land Dimensions Building Description Additional Lots Acreage	Prop. Class	Owner's Name Address City State Property Location	Billing Code Zip Code	Land Improvement Exemption Net Total	2025 Property Tax Special Dist	2025 Total Tax Deduction Net Tax	Amt.Billed 2025 1st Q 2nd Q Total	2nd Half 2025 3rd Q 4th Q Total	Preliminary 2026 Tax 1st Q 2nd Q Total
203 23 000000	75X110 .1894	2	FEMAN, DAVID & ARIELLA 353 NEW BRIDGE RD NEW MILFORD, NJ 353 NEW BRIDGE RD	00660 07646	346200 627400 973600	2120501	2120501 00 2120501	545835 545835 1091670	502246 526585 1028831	530100 530100 1060200
203 24 000000	75X110 1SCB .1894	2	ROSILIO, ROI & CATHERINE 349 NEW BRIDGE RD NEW MILFORD, NJ 349 NEW BRIDGE RD	07646	346200 451100 797300	1736519	1736519 00 1736519	480771 480770 961541	377523 397455 774978	434100 434100 868200
203 25 000000	75X1RR 1SCBG1 .0000	2	GOTTLIEB, JOSHUA & LISA 347 NEW BRIDGE RD NEW MILFORD NJ 347 NEW BRIDGE RD	00660 07646	345700 625700 971400	2115709	2115709 00 2115709	591834 591834 1183668	453878 478163 932041	528900 528900 1057800
203 26 000000	80X100 1SCBG1 .1837	2	CORONEL, ANGELITA R & LEOPOLDO L 345 NEW BRIDGE RD NEW MILFORD NJ 345 NEW BRIDGE RD	07646	342900 159900 502800	1095098	1095098 00 1095098	253096 253095 506191	288169 300738 588907	273800 273800 547600
204 1 000000	100X1RR 1SFG1 .0000	2	GOTTESMAN, MOSHE 3250 BEDFORD AVENUE BROOKLYN, NY 1099 BOULEVARD	11210	347100 228100 575200	1252786	1252786 00 1252786	258039 258038 516077	361165 375544 736709	313200 313200 626400
204 2 000000	84X101 1SFG1 .1948	2	GANGI, EDWARD, & ANN GALANTE 1100 ALESSANDRINI NEW MILFORD NJ 1100 ALLESSANDRINI	00660 07646	407200 457300 864500	1882881	1882881 00 1882881	445868 445867 891735	484767 506379 991146	470700 470700 941400
204 3 000000	75X1RR 1SFG1 .0000	2	MARADA, LEROY & JOYCE 1102 ALLESSANDRINI NEW MILFORD NJ 1102 ALLESSANDRINI	07646	405800 194100 599900	1306582	1306582 00 1306582	302726 302726 605452	343067 358063 701130	326600 326600 653200
204 4 000000	75X1RR 1SFG1 .0000	2	ATTI, III RALPH J 1104 ALLESSANDRINI NEW MILFORD NJ 1104 ALLESSANDRINI	01576 07646	407700 138300 546000	1189188	1189188 00 1189188	265302 265301 530603	322468 336117 658585	297300 297300 594600
204 5 000000	75X1RR 1SFG1 .0000	2	KUPERMAN, ERIC & HEIDI 1106 ALLESSANDRINI NEW MILFORD NJ 1106 ALLESSANDRINI	07646	407800 596200 1004000	2186712	2186712 00 2186712	615741 615741 1231482	465065 490165 955230	546700 546700 1093400
204 6 000000	0.2045 AC 2SF 2AG .2045	2	BRODY, DANIEL & AMY 1108 ALLESSANDRINI NEW MILFORD NJ 1108 ALLESSANDRINI	07646	409200 939500 1348700	2937469	2937469 00 2937469	736085 736085 1472170	715791 749508 1465299	734400 734400 1468800
204 7 000000	77X1RR 1SF .0000	2	GEORGE, GEORGE & SOSAMMA 1110 ALLESSANDRINI NEW MILFORD NJ 1110 ALLESSANDRINI	07646	408600 395800 804400	1751983	1751983 00 1751983	480872 480871 961743	385065 405175 790240	438000 438000 876000
204 8 000000	75X1RR 1SF .0000	2	WASSEL, RONALD & DEBRA 1112 ALLESSANDRINI NEW MILFORD NJ 1112 ALLESSANDRINI	00660 07646	408600 119900 528500	1151073	1151073 00 1151073	266613 266613 533226	302318 315529 617847	287800 287800 575600
204 9 000000	75X1RR 2SF .0000	2	BURACK, DAVID & TOVA 1114 ALLESSANDRINI NEW MILFORD, NJ 1114 ALLESSANDRINI	00660 07646	408300 513400 921700	2007463	2007463 00 2007463	560765 560764 1121529	431446 454488 885934	501900 501900 1003800
204 10 000000	75X1RR .0000	2	FEIT, ELLIOT & SARAH 1116 ALLESSANDRINI AVE NEW MILFORD, NJ 1116 ALLESSANDRINI	07646	408100 845900 1254000	2731212	2731212 00 2731212	680907 680906 1361813	669025 700374 1369399	682800 682800 1365600

11692000

25465176

00

00

25465176

12968900

12496276

12732600

Block No. Lot No. Qualification Account No.	Land Dimensions Building Description Additional Lots Acreage	Prop. Class	Owner's Name Address City State Property Location	Billing Code Zip Code	Land Improvement Exemption Net Total	2025 Property Tax Special Dist	2025 Total Tax Deduction Net Tax	Amt.Billed 2025 1st Q 2nd Q Total	2nd Half 2025 3rd Q 4th Q Total	Preliminary 2026 Tax 1st Q 2nd Q Total
204 11 000000	75XIRR 2SF 2BG .0000	2	BERNER, ADAM & HILA URALEVICH- 1118 ALLESSANDRINI NEW MILFORD, NJ 1118 ALLESSANDRINI	00660 07646	407800 803700 1211500	2638647	2638647 00 2638647	696845 696844 1393689	607336 637622 1244958	659700 659700 1319400
204 12 000000	75XIRR 1SFG1 .0000	2	HUANG, MAY 1120 ALLESSANDRINI AVE NEW MILFORD, NJ 1120 ALLESSANDRINI	07646	407500 204700 612200	1333372	1333372 00 1333372	300003 300002 600005	359031 374336 733367	333300 333300 666600
204 13 000000	65XIRR 1SFG1 .0000	2	BROMBERG, HOWARD M & PORATH, MICHAEL 1122 ALLESSANDRINI AVE NEW MILFORD, NJ 1122 ALLESSANDRINI	00672 07646	408500 811500 1220000	2657160	2657160 00 2657160	650442 650442 1300884	662888 693388 1356276	664300 664300 1328600
204 14 000000	60XIRR 1SFG1 .0000	2	ASLAM, ERSAL & AKBAR, AIZA 1124 ALLESSANDRINI AVE NEW MILFORD, NJ 1124 ALLESSANDRINI	07646	422000 842500 1264500	2754081	2754081 00 2754081	738809 738808 1477617	622426 654038 1276464	688500 688500 1377000
204 15 000000	64XIRR 2SF .0000	2	SILVERMAN, JOSEPH & DASSI ROCHELLE 1126 ALLESANDRINI NEW MILFORD NJ 1126 ALLESSANDRINI	00660 07646	445400 716100 1161500	2529747	2529747 00 2529747	676771 676770 1353541	573585 602621 1176206	632400 632400 1264800
204 16 000000	64XIRR 1SF .0000	2	WEINBLUT, RONNIE & BETH 82 JOHN PL BERGENFIELD, NJ 1128 ALLESSANDRINI	07621	434800 259200 694000	1511532	1511532 00 1511532	362747 362746 725493	384345 401694 786039	377900 377900 755800
204 17 000000	80X100 1SFG1 .1837	2	GILLER, JASON & SHIRA RUSSELL 1126 KORFITSSEN RD NEW MILFORD, NJ 1126 KORFITSSEN RD	01576 07646	405500 166900 572400	1246687	1246687 00 1246687	269337 269336 538673	346852 361162 708014	311700 311700 623400
204 18 000000	75X100 2SF2AG .1722	2	CASTRONOVA, JOANNE & SOMMO, CAMILLE 1128 KORFITSSEN RD NEW MILFORD, NJ 1128 KORFITSSEN RD	07646	405000 466600 871600	1898345	1898345 00 1898345	570045 570045 1140090	368233 390022 758255	474600 474600 949200
204 19 000000	87XIRR 1SF .0000	2	LIZA, VITO & LORENZA 1130 KORFITSSEN RD NEW MILFORD NJ 1130 KORFITSSEN RD	07646	414600 245200 659800	1437044	1437044 00 1437044	360326 360325 720651	349949 366444 716393	359300 359300 718600
204 20 000000	80XIRR 1SFG1 .0000	2	CUNNINGHAM, EUGENE JR & MICHELLE D 421 VOMEL DR NEW MILFORD NJ 421 VOMEL DR	07646	415400 176400 591800	1288940	1288940 00 1288940	313116 313116 626232	323957 338751 662708	322200 322200 644400
204 21 000000	80XIRR 1SFG1 .0000	2	HEIDEMAN, SUSAN 417 VOMEL DR NEW MILFORD, NJ 417 VOMEL DR	07646	421200 916200 1337400	2912857	2912857 00 2912857	808917 808917 1617834	630794 664229 1295023	728200 728200 1456400
204 22 000000	80XIRR 1SFG1 .0000	2	ROSALIMSKY, MARK L 413 VOMEL DR NEW MILFORD, NJ 413 VOMEL DR	07646	418600 423700 842300	1834529	1834529 00 1834529	485714 485713 971427	421023 442079 863102	458600 458600 917200
204 23 000000	87XIRR 1SFG1 .0000	2	WHITE, ANDREW & ALLISON 1131 BOULEVARD NEW MILFORD, NJ 1131 BOULEVARD	07646	344900 217900 562800	1225778	1225778 00 1225778	268933 268933 537866	336921 350991 687912	306400 306400 612800
204 24 000000	80XIRR 1SFG1 .0000	2	GUILLIAM, CURTIS & SHARI 1129 BOULEVARD NEW MILFORD, NJ 1129 BOULEVARD	07646	352600 217400 570000	1241460	1241460 00 1241460	257534 257534 515068	356071 370321 726392	310400 310400 620800

12171800

26510179

00

00

26510179

13519070

12991109

13255000

Block No. Lot No. Qualification Account No.	Land Dimensions Building Description Additional Lots Acreage	Prop. Class	Owner's Name Address City State Property Location	Billing Code Zip Code	Land Improvement Exemption Net Total	2025 Property Tax Special Dist	2025 Total Tax Deduction Net Tax	Amt.Billed 2025 1st Q 2nd Q Total	2nd Half 2025 3rd Q 4th Q Total	Preliminary 2026 Tax 1st Q 2nd Q Total
204 25 000000	75XIRR 1SFG1 .0000	2	GALVEZ, JR HILARIO B & RHODA 1127 BOULEVARD NEW MILFORD NJ 1127 BOULEVARD	00660 07646	349500 158900 508400	1107295	1107295 00 1107295	286385 286384 572769	260908 273618 534526	276800 276800 553600
204 26 000000	75X100 1SFG1 .1722	2	BATAC, ANTONIO & GRACE M 1125 BOULEVARD NEW MILFORD NJ 1125 BOULEVARD	00660 07646	344400 257900 602300	1311809	1311809 00 1311809	331375 331374 662749	317002 332058 649060	328000 328000 656000
204 27 000000	75XIRR 1SFG1 .0000	2	PASCULLI, VINCENT & TARTAGLIA, MARIA 1123 BOULEVARD NEW MILFORD NJ 1123 BOULEVARD	00660 07646	344600 175000 519600	1131689	1131689 00 1131689	255517 255516 511033	303833 316823 620656	282900 282900 565800
204 28 000000	75XIRR 1SFG1 .0000	2	STUETZ, JOSEPH E & ERIN E 1121 BOULEVARD NEW MILFORD, NJ 1121 BOULEVARD	00660 07646	344800 159500 504300	1098365	1098365 00 1098365	276902 276902 553804	265977 278584 544561	274600 274600 549200
204 29 000000	75XIRR 1SF .0000	2	HAKALIR, EVAN & BOGNER, ALIZA 1119 BOULEVARD NEW MILFORD, NJ 1119 BOULEVARD	07646	345000 466800 811800	1768100	1768100 00 1768100	485714 485713 971427	388189 408484 796673	442000 442000 884000
204 30 000000	75XIRR 1SFG1 .0000	2	SINGH, VIJAY & AMICA 1117 BOULEVARD NEW MILFORD NJ 1117 BOULEVARD	07646	345200 568200 913400	1989385	1989385 00 1989385	525357 525357 1050714	457918 480753 938671	497300 497300 994600
204 31 000000	75XIRR 1SFG1 .0000	2	GARTENBERG, ARIELLA SAMANTHA 1115 BOULEVARD NEW MILFORD, NJ 1115 BOULEVARD	00660 07646	345400 337500 682900	1487356	1487356 00 1487356	346708 346707 693415	388435 405506 793941	371800 371800 743600
204 32 000000	75XIRR 1SFG1 .0000	2	FROHLINGER, JONATHAN & WINTER, LAUREN 1113 BOULEVARD NEW MILFORD, NJ 1113 BOULEVARD	07646	345500 546300 891800	1942340	1942340 00 1942340	567221 567220 1134441	392802 415097 807899	485600 485600 971200
204 33 000000	75XIRR 1SFG1 .0000	2	OLIVO, JOHNNY 476 JACKSON AVENUE HACKENSACK, NJ 1111 BOULEVARD	00672 07601	345800 228200 574000	1250172	1250172 00 1250172	284771 284770 569541	333141 347490 680631	312500 312500 625000
204 34 000000	75XIRR 1SFG1 .0000	2	ROSILIO, HAGAI 104 FAIRVIEW AVE BERGENFIELD NJ 1109 BOULEVARD	07621	346000 175600 521600	1136045	1136045 00 1136045	257534 257534 515068	303969 317008 620977	284000 284000 568000
204 35 000000	75XIRR 1SF .0000	2	BEIS KNESSES OF NEW MILFORD 1107 BOULEVARD NEW MILFORD, NJ 1107 BOULEVARD	00660 07646	325500 144800 470300	1024313	1024313 00 1024313	288200 288200 576400	218078 229835 447913	256100 256100 512200
204 36 000000	77XIRR 1SFG1 .0000	2	MEYERS, STEVEN J & SUSAN M 1105 BOULEVARD NEW MILFORD, NJ 1105 BOULEVARD	00660 07646	346400 134600 481000	1047618	1047618 00 1047618	247850 247850 495700	269947 281971 551918	261900 261900 523800
204 37 000000	75X100 1SFG1 .1722	2	RUSSO, THOMAS P & MARIA 1103 BOULEVARD NEW MILFORD NJ 1103 BOULEVARD	07646	344300 135800 480100	1045658	1045658 00 1045658	250473 250473 500946	266355 278357 544712	261400 261400 522800
204 38 000000	75X100 1SFG1 .1722	2	STEPHENS, JAMES P 1101 BVLD NEW MILFORD, NJ 1101 BOULEVARD	07646	344300 155100 499400	1087693	1087693 00 1087693	263990 263990 527980	273614 286099 559713	271900 271900 543800

8460900

18427838

00

00

18427838

9335987

9091851

9213600

Block No. Lot No. Qualification Account No.	Land Dimensions Building Description Additional Lots Acreage	Prop. Class	Owner's Name Address City State Property Location	Billing Code Zip Code	Land Improvement Exemption Net Total	2025 Property Tax Special Dist	2025 Total Tax Deduction Net Tax	Amt.Billed 2025 1st Q 2nd Q Total	2nd Half 2025 3rd Q 4th Q Total	Preliminary 2026 Tax 1st Q 2nd Q Total
205 1 000000	113XIRR 2SFG1 .0000	2	MAGRO, STEVEN & LAURIE M 1103 ALLESSANDRINI NEW MILFORD NJ 1103 ALLESSANDRINI	00660 07646	406800 365100 771900	1681198	1681198 00 1681198	448491 448490 896981	382460 401757 784217	420300 420300 840600
205 2 000000	75XIRR 1SFG1 .0000	2	SCHWARTZ, ARI & JORDANA 417 LEE PL NEW MILFORD, NJ 417 LEE PL	07646	406700 552700 959400	2089573	2089573 00 2089573	543918 543918 1087836	488876 512861 1001737	522400 522400 1044800
205 3 000000	103XIRR 2SFG1 .0000	2	KOLLANDER, JENNIFER & SAMUEL 1102 KORFITSSEN RD NEW MILFORD, NJ 1102 KORFITSSEN RD	07646	405800 700600 1106400	2409739	2409739 00 2409739	616044 616044 1232088	574996 602655 1177651	602400 602400 1204800
205 4 000000	75XIRR 1SFG1 .0000	2	KONTOMANOLIS, NIKOLAS & PAULINE 1104 KORFITSSEN RD NEW MILFORD NJ 1104 KORFITSSEN RD	00660 07646	406200 209800 616000	1341648	1341648 00 1341648	362646 362646 725292	300478 315878 616356	335400 335400 670800
205 5 000000	75XIRR 1SFG1 .0000	2	SCAZAFAVE, MARK 1106 KORFITSSEN RD NEW MILFORD NJ 1106 KORFITSSEN RD	07646	406200 207300 613500	1336203	1336203 00 1336203	266613 266613 533226	393820 409157 802977	334100 334100 668200
205 6 000000	75XIRR 1SFG1 .0000	2	1108 KORFITSSEN RD CO. 1108 KORFITSSEN RD NEW MILFORD, NJ 1108 KORFITSSEN RD	07646	407900 125100 533000	1160874	1160874 00 1160874	254407 254407 508814	319368 332692 652060	290200 290200 580400
205 7 000000	80XIRR 1SFG1 .0000	2	MCCARTNEY, THOMAS J & MARIA C 1110 KORFITSSEN RD NEW MILFORD NJ 1110 KORFITSSEN RD	07646	406700 145500 552200	1202692	1202692 00 1202692	287797 287796 575593	306647 320452 627099	300700 300700 601400
205 8 000000	80XIRR 1SFG1 .0000	2	OWENS,JOAN & MANDAW,PATRICE TIC 1112 KORFITSSEN RD NEW MILFORD NJ 1112 KORFITSSEN RD	07646	408300 134800 543100	1182872	1182872 00 1182872	278617 278617 557234	306030 319608 625638	295700 295700 591400
205 9 000000	75XIRR 1SFG1 .0000	2	SCHWARTZ, DANIEL ETAL 1114 KORFITSSEN RD NEW MILFORD, NJ 1114 KORFITSSEN RD	07646	407400 413500 820900	1787920	1787920 00 1787920	293244 293244 586488	590455 610977 1201432	447000 447000 894000
205 10 000000	75XIRR 1SFG2 .0000	2	LEVY, MARK & CHERYL 1116 KORFITSSEN RD NEW MILFORD,NJ 1116 KORFITSSEN RD	07646	406600 189200 595800	1297652	1297652 00 1297652	298994 298993 597987	342385 357280 699665	324400 324400 648800
205 11 000000	75X104 1SF .1791	2	TRENTO STEPHEN & DENISE 1118 KORFITSSEN RD NEW MILFORD NJ 1118 KORFITSSEN RD	07646	406000 220100 626100	1363646	1363646 00 1363646	358208 358207 716415	315789 331442 647231	340900 340900 681800
205 12 000000	75XIRR 1SFG1 .0000	2	POVARSKY, JOSEF & KAYLA 1120 KORFITSSEN RD NEW MILFORD, NJ 1120 KORFITSSEN RD	00672 07646	405300 282100 687400	1497157	1497157 00 1497157	387966 387965 775931	352021 369205 721226	374300 374300 748600
205 13 000000	80X100 1SF .1837	2	GOTTESMAN,M &THE HERSHEL ROZ FM TRU 3250 BEDFORD AVE BROOKLYN, NY 1122 KORFITSSEN RD	00660 11210	385300 137300 522600	1138223	1138223 00 1138223	254306 254306 508612	308273 321338 629611	284600 284600 569200
205 14 000000	100X100 1SF .2296	2	SANSOLO, JONATHAN STEVEN & TALIA 1121 ALLESSANDRINI NEW MILFORD, NJ 1121 ALLESSANDRINI	00660 07646	408000 340100 748100	1629362	1629362 00 1629362	432956 432955 865911	372374 391077 763451	407300 407300 814600

9696400

21118759

00

00

21118759

10168408

10950351

10559400

Block No. Lot No. Qualification Account No.	Land Dimensions Building Description Additional Lots Acreage	Prop. Class	Owner's Name Address City State Property Location	Billing Code Zip Code	Land Improvement Exemption Net Total	2025 Property Tax Special Dist	2025 Total Tax Deduction Net Tax	Amt.Billed 2025 1st Q 2nd Q Total	2nd Half 2025 3rd Q 4th Q Total	Preliminary 2026 Tax 1st Q 2nd Q Total
205 15 000000	75X101 2SF .1739	2	ZAIDER,ARIK & SILVERBERG,MIRIAM 1119 ALLESSANDRINI AVE NEW MILFORD, NJ 1119 ALLESSANDRINI	00660 07646 2	405500 737500 1143000	2489454	2489454 00 2489454	668600 668599 1337199	561840 590415 1152255	622400 622400 1244800
205 16 000000	75XIRR 1SFG1 .0000	2	WATSON, AHARON YOSEF & MERAV FRIEDA 630 W 236TH ST #832 BRONX, NY 1117 ALLESSANDRINI	10471	406100 833000 1239100	2698760	2698760 00 2698760	560260 560260 1120520	773631 804609 1578240	674700 674700 1349400
205 17 000000	75XIRR 1SFG2 .0000	2	KONTOROVICH, ILYA & ADINA 1115 ALLESSANDRINI AVE NEW MILFORD, NJ 1115 ALLESSANDRINI	07646	406700 649600 1056300	2300621	2300621 00 2300621	622702 622701 1245403	514406 540812 1055218	575200 575200 1150400
205 18 000000	75XIRR 1SF .0000	2	RIVERA, ELMER & IRIS P 1113 ALLESSANDRINI NEW MILFORD NJ 1113 ALLESSANDRINI	07646	407400 147200 554600	1207919	1207919 00 1207919	270245 270244 540489	326783 340647 667430	302000 302000 604000
205 19 000000	75XIRR 2SF .0000	2	COHEN, MICHAL & GAD 1111 ALLESSANDRINI NEW MILFORD NJ 1111 ALLESSANDRINI	07646	407500 829900 1237400	2695057	2695057 00 2695057	729730 729730 1459460	602331 633266 1235597	673800 673800 1347600
205 20 000000	76X108 1SFG1 .1884	2	BROMBERG, NEIL & MICHELLE 1109 ALLESSANDRINI NEW MILFORD NJ 1109 ALLESSANDRINI	07646	407000 896000 1303000	2837934	2837934 00 2837934	770786 770786 1541572	631894 664468 1296362	709500 709500 1419000
205 21 000000	73XIRR 1SFG1 .0000	2	FISCHMAN,ALEXANDER&REBECCA 1107 ALLESSANDRINI AVE NEW MILFORD,NJ 1107 ALLESSANDRINI	07646	407100 495800 902900	1966516	1966516 00 1966516	541901 541901 1083802	430071 452643 882714	491600 491600 983200
205 22 000000	75XIRR 1SFG1 .0000	2	LIPATA, ARTHUR I & IDA 1105 ALLESSANDRINI NEW MILFORD NJ 1105 ALLESSANDRINI	07646	407300 288900 696200	1516324	1516324 00 1516324	391900 391899 783799	357560 374965 732525	379100 379100 758200
206 1 000000	111X104 2SF 2BG .2650	2	BOTWINICK, IRVING & ELLEN 1097 KORFITSEN RD NEW MILFORD,NJ 1097 KORFITSEN RD	07646	410300 825400 1235700	2691355 V1	2691355 -25000 2666355	622202 622201 1244403	695530 726422 1421952	666600 666600 1333200
206 2 000000	103XIRR 1SFG1 .0000	2	EAST, RANDI 1099 KORFITSEN RD NEW MILFORD, NJ 1099 KORFITSEN RD	00660 07646	407500 686300 1093800	2382296	2382296 00 2382296	653065 653065 1306130	524411 551755 1076166	595600 595600 1191200
206 3 000000	160XIRR .0000	2	HOFFMAN,A&G & KRASNA,G& J JE JTROS 1101 KORFITSEN RD NEW MILFORD, NJ 1101 KORFITSEN RD	07646	419300 623100 1042400	2270347	2270347 00 2270347	590624 590623 1181247	531520 557580 1089100	567600 567600 1135200
206 4 000000	75XIRR 1SFG1 .0000	2	SALOMON, ALEX & PNINA 1103 KORFITSEN RD NEW MILFORD, NJ 1103 KORFITSEN RD	00186 07646	421500 233800 655300	1427243	1427243 00 1427243	333392 333392 666784	372039 388420 760459	356800 356800 713600
206 5.01 000000	.131AC .1310	1	ALFARO, JOSE & GRACIELA 32 CAMERON RD BERGENFIELD NJ KORFITSEN RD	07621 A	800 0 800	1742	1742 00 1742	1009 1009 *OVERBILLED* 2018	-148 -128 -276	400 400 800
206 5.02 000000	.131AC .1310	1	MATHEW, SUSAMMA 28 CAMERON ROAD BERGENFIELD NJ KORFITSEN RD	07621 A	2400 0 2400	5227	5227 00 5227	3228 3228 *OVERBILLED* 6456	-645 -584 -1229	1300 1300 2600

12162900

26490795

00

25000

26465795

13519282

12946513

13233200

Block No. Lot No. Qualification Account No.	Land Dimensions Building Description Additional Lots Acreage	Prop. Class	Owner's Name Address City State Property Location	Billing Code Zip Code	Land Improvement Exemption Net Total	2025 Property Tax Special Dist	2025 Total Tax Deduction Net Tax	Amt.Billed 2025 1st Q 2nd Q Total	2nd Half 2025 3rd Q 4th Q Total	Preliminary 2026 Tax 1st Q 2nd Q Total
206 5.03 000000	.131AC .1310	1	MIGLIACCIO, FRANK 24 CAMERON ROAD BERGENFIELD NJ KORFITSEN RD	07621 A	4100 0 4100	8930	8930 00 8930	5448 5447 *OVERBILLED* 10895	-1034 -931 -1965	2200 2200 4400
206 5.04 000000	.131AC .1310	1	BOCHNER, DANIEL & ALIZA POLLAK 20 CAMERON RD BERGENFIELD, NJ KORFITSEN RD	07621 A	5700 0 5700	12415	12415 00 12415	7768 7767 *OVERBILLED* 15535	-1632 -1488 -3120	3100 3100 6200
206 5.05 000000	.131AC .1310	1	RIVERA, FRANK JR. AUREA E. 16 CAMERON ROAD BERGENFIELD NJ KORFITSEN RD	07621 A	5600 0 5600	12197	12197 00 12197	7566 7566 *OVERBILLED* 15132	-1538 -1397 -2935	3000 3000 6000
206 6 000000	75X100 1SFG1 .1722	2	DEMARCO, JOSEPH 1105 KORFITSEN RD NEW MILFORD, NJ 1105 KORFITSEN RD	07646	405000 139200 544200	1185268	1185268 00 1185268	278718 278718 557436	307114 320718 627832	296300 296300 592600
206 7 000000	75X100 1SFG1 .1722	2	FEUER, DAVID & ABBY 1107 KORFITSEN RD NEW MILFORD, NJ 1107 KORFITSEN RD	07646	405000 713900 1118900	2436964	2436964 00 2436964	636723 636723 1273446	567773 595745 1163518	609200 609200 1218400
206 8 000000	75XIRR 1SFG1 .0000	2	ISKOWITZ, STEVEN & SANDRA R 1109 KORFITSEN RD NEW MILFORD, NJ 1109 KORFITSEN RD	00660 07646	405900 842100 1248000	2718144	2718144 00 2718144	746778 746778 1493556	596694 627894 1224588	679500 679500 1359000
206 9 000000	75XIRR 1SF .0000	2	STERN, ETHAN JOEL & AYELET ITZHAK 1111 KORFITSEN RD NEW MILFORD, NJ 1111 KORFITSEN RD	07646	406700 220400 627100	1365824	1365824 00 1365824	303231 303230 606461	371843 387520 759363	341500 341500 683000
206 10 000000	75XIRR 1SF .0000	2	SHALOM, EFRAYIM & ANAT 1113 KORFITSEN RD NEW MILFORD NJ 1113 KORFITSEN RD	00660 07646	405500 252300 657800	1432688	1432688 00 1432688	335107 335107 670214	373015 389459 762474	358200 358200 716400
206 11 000000	75X100 1SF .1722	2	HINES, ESTATE OF JAMES T 1115 KORFITSEN RD NEW MILFORD NJ 1115 KORFITSEN RD	07646	405000 146700 551700	1201603	1201603 00 1201603	276499 276498 552997	317407 331199 648606	300400 300400 600800
206 12 000000	75X100 1SF .1722	2	CNAAN, ELAD & SCHWARZ, ABBY LEE 1117 KORFITSEN RD NEW MILFORD, NJ 1117 KORFITSEN RD	07646	405000 893500 1298500	2828133	2828133 00 2828133	709253 709252 1418505	688583 721045 1409628	707000 707000 1414000
206 13 000000	75X100 1SF .1722	2	DUBIN, JUDAH & MIRIAM 1119 KORFITSEN RD NEW MILFORD, NJ 1119 KORFITSEN RD	00672 07646	405000 1078900 1483900	3231934	3231934 00 3231934	695635 695634 1391269	901784 938881 1840665	808000 808000 1616000
206 14 000000	75X100 1SFG1 .1722	2	DAVIS, VIVIAN 1121 KORFITSEN RD NEW MILFORD, NJ 1121 KORFITSEN RD	07646	405000 154200 559200	1217938	1217938 00 1217938	287999 287998 575997	313981 327960 641941	304500 304500 609000
206 15 000000	75X100 1SFG1 .1722	2	KAMINETZKY, ALAN & RACHEL 1123 KORFITSEN RD NEW MILFORD NJ 1123 KORFITSEN RD	00660 07646	405000 308100 713100	1553132	1553132 00 1553132	324213 324212 648425	443440 461267 904707	388300 388300 776600
206 16 000000	75X100 1SF .1722	2	SUCERO, JECKO & MARICHU 1125 KORFITSEN RD NEW MILFORD NJ 1125 KORFITSEN RD	07646	405000 227400 632400	1377367	1377367 00 1377367	323910 323910 647820	356869 372678 729547	344300 344300 688600

9450200

20582537

00

00

20582537

9877688

10704849

10291000

Block No. Lot No. Qualification Account No.	Land Dimensions Building Description Additional Lots Acreage	Prop. Class	Owner's Name Address City State Property Location	Billing Code Zip Code	Land Improvement Exemption Net Total	2025 Property Tax Special Dist	2025 Total Tax Deduction Net Tax	Amt.Billed 2025 1st Q 2nd Q Total	2nd Half 2025 3rd Q 4th Q Total	Preliminary 2026 Tax 1st Q 2nd Q Total
206 17 000000	75X100 1SFG1 .1722	2	OBSTFELD, EZRA & RACHEL 1127 KORFITSSEN RD NEW MILFORD, NJ 1127 KORFITSSEN RD	07646	405000 347700 752700	1639381	1639381 00 1639381	388672 388671 777343	421610 440428 862038	409800 409800 819600
206 18 000000	75X100 1SFG1 .1722	2	SERRA, MICHAEL 1129 KORFITSSEN RD NEW MILFORD NJ 1129 KORFITSSEN RD	07646	405000 352700 757700	1650271	1650271 00 1650271	460797 460797 921594	354867 373810 728677	412600 412600 825200
206 19 000000	75X100 1SFG1 .1722	2	COLLINS, JOHN P 1131 KORFITSSEN RD NEW MILFORD NJ 1131 KORFITSSEN RD	07646 2	405000 211600 616600	1342955	1342955 00 1342955	282148 282147 564295	381623 397037 778660	335700 335700 671400
206 20 000000	85XIRR 1SFG1 .0000	2	LOW, CHING YUE SHERYN & WEISHAUS, A 1133 KORFITSSEN RD NEW MILFORD, NJ 1133 KORFITSSEN RD	07646	405900 229700 635600	1384337	1384337 00 1384337	369909 369909 739818	314315 330204 644519	346100 346100 692200
206 21 000000	83XIRR 1SF .0000	2	ABBOUDI, DANIEL & ELIANA 1135 KORFITSSEN RD NEW MILFORD, NJ 1135 KORFITSSEN RD	07646	405100 279200 684300	1490405	1490405 00 1490405	453837 453837 907674	282812 299919 582731	372600 372600 745200
206 22 000000	123XIRR 1SFG1 .0000	2	KATZ, JOSHUA & SARAH 1137 KORFITSSEN RD NEW MILFORD, NJ 1137 KORFITSSEN RD	07646	415100 577100 992200	2161012	2161012 00 2161012	535748 535747 1071495	532356 557161 1089517	540300 540300 1080600
206 23 000000	83X100 1SCB .1905	2	NAT, ELAN & YOHEVED 1139 KORFITSSEN RD NEW MILFORD, NJ 1139 KORFITSSEN RD	07666	405800 698100 1103900	2404294	2404294 00 2404294	675863 675862 1351725	512486 540083 1052569	601100 601100 1202200
207 1 000000	83XIRR 1SFG1 .0000	2	VAKILI, ZIBA 23 LINDSLEY RD NORTH CALDWELL NJ 1133 BOULEVARD	07006	346500 232800 579300	1261715	1261715 00 1261715	292336 292336 584672	331281 345762 677043	315400 315400 630800
207 2 000000	80X100 1SFG1 .1837	2	ZARFATI, HANAN & ABIGAIL R 412 VOMEL DR NEW MILFORD, NJ 412 VOMEL DR	07646 00660	406500 581900 988400	2152735	2152735 00 2152735	544927 544927 1089854	519086 543795 1062881	538200 538200 1076400
207 3 000000	80X100 1SFG1 .1837	2	YAMBAO, YSMAEL L & LERRIE C 416 VOMEL DR NEW MILFORD NJ 416 VOMEL DR	07646 00660	406500 266500 673000	1465794	1465794 00 1465794	400878 400877 801755	323607 340432 664039	366400 366400 732800
207 4 000000	80X100 1SFG1 .1837	2	DEMBY, JASON & JACQUELINE 420 VOMEL DR NEW MILFORD, NJ 420 VOMEL DR	07646	406500 670300 1076800	2345270	2345270 00 2345270	628754 628754 1257508	530421 557341 1087762	586300 586300 1172600
207 5 000000	68XIRR 1SF .0000	2	KANDELMAN, JOSEPH & STEPHANIE 1134 KORFITSSEN RD NEW MILFORD, NJ 1134 KORFITSSEN RD	07646	405000 191300 596300	1298741	1298741 00 1298741	327441 327440 654881	314477 329383 643860	324700 324700 649400
207 6 000000	150XIRR 1SFG1 .0000	2	PARVER, ANDREW & ALIZA 1136 KORFITSSEN RD NEW MILFORD, NJ 1136 KORFITSSEN RD	07646	413300 233000 646300	1407641	1407641 00 1407641	305046 305046 610092	390696 406853 797549	351900 351900 703800
207 7 000000	82XIRR 1SFG1 .0000	2	CARANGUI, OSCAR ETAL 423 NEW BRIDGE RD NEW MILFORD, NJ 423 NEW BRIDGE RD	07646 00672	345800 152000 497800	1084208	1084208 00 1084208	251986 251986 503972	283896 296340 580236	271100 271100 542200

10600900

23088759

00

00

23088759

11836678

11252081

11544400

Block No. Lot No. Qualification Account No.	Land Dimensions Building Description Additional Lots Acreage	Prop. Class	Owner's Name Address City State Property Location	Billing Code Zip Code	Land Improvement Exemption Net Total	2025 Property Tax Special Dist	2025 Total Tax Deduction Net Tax	Amt.Billed 2025 1st Q 2nd Q Total	2nd Half 2025 3rd Q 4th Q Total	Preliminary 2026 Tax 1st Q 2nd Q Total
207 8 000000	100X260 2SFG2 .5969	1	SECEMSKI, KENNETH G 415 NEW BRIDGE RD NEW MILFORD, NJ 415 NEW BRIDGE RD	07646	391900 0 391900	853558	853558 00 853558	173505 173505 347010	248376 258172 506548	213400 213400 426800
207 9 000000	76X234 1SFG2 .4083	1	SECEMSKI, TAMAR 409 NEW BRIDGE RD NEW MILFORD, NJ 409 NEW BRIDGE RD	07646	331100 0 331100	721136	721136 00 721136	151716 151716 303432	204713 212991 417704	180300 180300 360600
207 10 000000	76X120 1SFG2 .2094	2	CORREA, ALEXANDER & ZENAIDA G 401 NEW BRIDGE RD NEW MILFORD, NJ 401 NEW BRIDGE RD	07646	348400 234500 582900	1269556	1269556 00 1269556	318866 318866 637732	308626 323198 631824	317400 317400 634800
207 11 000000	102XIRR 1SFG2 .0000	2	YOUNIE, DAVID J & DOROTHY 1139 BOULEVARD NEW MILFORD, NJ 1139 BOULEVARD	07646	349600 258400 608000	1324224	1324224 00 1324224	306761 306761 613522	347751 362951 710702	331100 331100 662200
207 12 000000	75XIRR 1SFG2 .0000	2	ORLINSKY, JAY 1135 BOULEVARD NEW MILFORD NJ 1135 BOULEVARD	85254 07646	367900 488200 856100	1864586	1864586 00 1864586	438000 437999 875999	483592 504995 988587	466100 466100 932200
301 1	2.2 AC DPW GAR/TENNIS 2.2000	15C	BOROUGH OF NEW MILFORD 930 RIVER ROAD NEW MILFORD, NJ 850-850A ROBERT CHESTER W	07646	*EXEMPT*	00	00 00 00	00 00 00	00 00 00	00 00 00
301 1 T01	CELL TWR/SHED .0000	4A	SBA TOWERS IX, LLC 8051 CONGRESS AVENUE BOCA RATON, FL 850-850A COLUMBIA ST	33487-1307	405000 866000 1271000	2768238	2768238 00 2768238	380703 380702 761405	987529 1019304 2006833	692100 692100 1384200
301 2	16.39 ACRES COMMUNITY POOL 16.3900	15C	BOROUGH OF NEW MILFORD 160 TROTТА DRIVE NEW MILFORD, NJ 160 TROTТА DRIVE	07646	*EXEMPT*	00	00 00 00	00 00 00	00 00 00	00 00 00
301 2 X	16.39AC POLICE&FIRE TRA 16.3900	15C	BOROUGH OF NEW MILFORD 930 RIVER ROAD NEW MILFORD, NJ COLUMBIA STREET	07646	*EXEMPT*	00	00 00 00	00 00 00	00 00 00	00 00 00
301 3 000000	81X100 1SFG1 .1860	2	SPRINGER, SUSAN 174 TROTТА DR NEW MILFORD NJ 174 TROTТА DR	07646	405000 206500 611500	1331847	1331847 00 1331847	343379 343379 686758	314901 330188 645089	333000 333000 666000
301 4 000000	75X100 1SFG1 .1722	2	CONFORTI, RITA 176 TROTТА DR NEW MILFORD, NJ 176 TROTТА DR	07646	405000 145300 550300	1198553	1198553 00 1198553	274078 274077 548155	318321 332077 650398	299600 299600 599200
301 5 000000	75X100 1SFG1 .1722	2	HEOM MIN & KIM, ESTHER 178 TROTТА DR NEW MILFORD, NJ 178 TROTТА DR	07646	405000 335700 740700	1613245 W1	1613245 -25000 1588245	420653 420653 841306	364211 382728 746939	397100 397100 794200
301 6 000000	72XIRR 1SFG1 .0000	2	GROTSKY, IRA S & JANET 180 TROTТА DR NEW MILFORD NJ 180 TROTТА DR	07646	406700 178600 585300	1274783	1274783 00 1274783	301718 301717 603435	328358 342990 671348	318700 318700 637400
301 7 000000	56XIRR 1SFG1 .0000	2	MC NICHOLAS, BERNARD P & MARY R 182 TROTТА DR NEW MILFORD NJ 182 TROTТА DR	00660 07646	399300 128100 527400	1148677	1148677 00 1148677	280635 280634 561269	287112 300296 587408	287200 287200 574400

7056200

15368403

00

25000

15343403

6780023

8563380

7672000

Block No. Lot No. Qualification Account No.	Land Dimensions Building Description Additional Lots Acreage	Prop. Class	Owner's Name Address City State Property Location	Billing Code Zip Code	Land Improvement Exemption Net Total	2025 Property Tax Special Dist	2025 Total Tax Deduction Net Tax	Amt.Billed 2025 1st Q 2nd Q Total	2nd Half 2025 3rd Q 4th Q Total	Preliminary 2026 Tax 1st Q 2nd Q Total
301 8 000000	71XIRR 1SFG1 .0000	2	MC EWAN, JOSEPHINE 184 TROTТА DR NEW MILFORD, NJ 184 TROTТА DR	07646	431600 233400 665000	1448370	1448370 W1 -25000 1423370	343181 343181 686362	360192 376816 737008	355800 355800 711600
301 9 000000	85XIRR 1SFG1 .0000	2	BRUNO, MATILDA 990 OXFORD LANE NEW MILFORD, NJ 990 OXFORD LANE	00660 07646	409200 226300 635500	1384119	1384119 00 1384119	432855 432855 865710	251261 267148 518409	346000 346000 692000
301 10	40X310 .2847	15C	BOROUGH OF NEW MILFORD 930 RIVER RD NEW MILFORD NJ RIVER RD (RIGHT-O-WAY)	07646	*EXEMPT*	00	00 00 00	00 00 00	00 00 00	00 00 00
301 11 000000	61XIRR 1SF .0000	2	FILON, SEAN 994 OXFORD LN NEW MILFORD, NJ 994 OXFORD LANE	07646	391800 166900 558700	1216849	1216849 00 1216849	298187 298186 596373	303254 317222 620476	304200 304200 608400
301 12 000000	87XIRR 1SCBG1 .0000	2	DESENA, DANIEL E & TAMMY 175 RIVER LANE NEW MILFORD NJ 175 RIVER LANE	07646	400000 339200 739200	1609978	1609978 00 1609978	381913 381913 763826	413836 432316 846152	402500 402500 805000
301 13 000000	63XIRR 1SCBG1 .0000	2	CHAN, JULIET C 173 RIVER LANE NEW MILFORD NJ 173 RIVER LANE	00672 07646	377100 203800 580900	1265200	1265200 00 1265200	295766 295765 591531	329574 344095 673669	316300 316300 632600
301 14 000000	62XIRR 1SCBG1 .0000	2	RUIZ, OSCAR & DOLORES MACHURA 169 RIVER LANE NEW MILFORD NJ 169 RIVER LANE	07646	398800 355800 754600	1643519	1643519 00 1643519	425088 425087 850175	387240 406104 793344	410900 410900 821800
301 15.01	36X136 1SFG1 .1124	2	PAPAY, KEVIN & ANN MAHONEY 75 CLOVER CT NEW MILFORD NJ 75 CLOVER CT	00660 07646	408700 161300 570000	1241460	1241460 00 1241460	279222 279222 558444	334383 348633 683016	310400 310400 620800
301 15.02	.32AC 2SF .3200	2	MILLO, BARBARA 992 OXFORD LN NEW MILFORD, NJ 992 OXFORD LANE	00660 07646 A	424300 340900 765200	1666606	1666606 00 1666606	436487 436486 872973	387252 406381 793633	416700 416700 833400
301 16 000000	35XIRR 1SCBG1 .0000	2	KOEHLER, JEFF DEAN & HOLLY 65 CLOVER CT NEW MILFORD NJ 65 CLOVER CT	00660 07646	423800 286400 710200	1546816	1546816 00 1546816	407838 407838 815676	356693 374447 731140	386700 386700 773400
301 17 000000	35XIRR 1SCBG1 .0000	2	DEL GRECO, PETER & ROSANNA 55 CLOVER CT NEW MILFORD NJ 55 CLOVER CT	07646	409200 157500 566700	1234273	1234273 00 1234273	295262 295261 590523	314791 328959 643750	308600 308600 617200
301 18 000000	35XIRR 1SCBG1 .0000	2	ALONSO, JOSE ALVARO & HOLLY SUE 45 CLOVER CT NEW MILFORD, NJ 45 CLOVER CT	07646	406300 221400 627700	1367131	1367131 00 1367131	328752 328752 657504	346967 362660 709627	341800 341800 683600
301 19 000000	53XIRR 1SCBG1 .0000	2	KLIMCAK, JOSEPH L 163 RIVER LN NEW MILFORD, NJ 163 RIVER LANE	07646	395300 138100 533400	1161745	1161745 V1 -25000 1136745	269236 269235 538471	292470 305804 598274	284200 284200 568400
301 20 000000	60X100 1SCBG1 .1377	2	TRASS, MARGARET/CYBULSKI FAM TRUST 159 RIVER LANE NEW MILFORD, NJ 159 RIVER LANE	07646	384000 175400 559400	1218373	1218373 V1 -25000 1193373	288507 288507 577014	301187 315172 616359	298300 298300 596600

8266500

18004439

00

75000

17929439

8964582

8964857

8964800

Block No. Lot No. Qualification Account No.	Land Dimensions Building Description Additional Lots Acreage	Prop. Class	Owner's Name Address City State Property Location	Billing Code Zip Code	Land Improvement Exemption Net Total	2025 Property Tax Special Dist	2025 Total Tax Deduction Net Tax	Amt.Billed 2025 1st Q 2nd Q Total	2nd Half 2025 3rd Q 4th Q Total	Preliminary 2026 Tax 1st Q 2nd Q Total
301 21	105XIRR 1SCBG1 .0000	2	PALUMBO, ROBERT A & KATHLEEN 155 RIVER LANE NEW MILFORD NJ 155 RIVER LANE	07646	397200 166100 563300	1226867	1226867 00 1226867	293547 293546 587093	312846 326928 639774	306700 306700 613400
301 22 000000	63XIRR 1SFG1 .0000	2	COSSOLINI, JASON & VIKTOROV, EMILY 151 RIVER LN NEW MILFORD, NJ 151 RIVER LANE	07646	416400 251200 667600	1454033	1454033 00 1454033	327340 327339 654679	391332 408022 799354	363500 363500 727000
301 23.01	1.03AC GREEN ACRES 1.0300	15C	BOROUGH OF NEW MILFORD 930 RIVER ROAD NEW MILFORD, NJ RIVER LANE	07646	*EXEMPT*	00	00 00 00	00 00 00	00 00 00	00 00 00
301 27 000000	5.416 ACRES 5.4160	15C	COUNTY OF BERGEN ADMINISTRATION BUILDING HACKENSACK NJ HACKENSACK RIVER	07601	*EXEMPT*	00	00 00 00	00 00 00	00 00 00	00 00 00
301 28.01	.90 AC GREEN ACRES .9000	15C	BOROUGH OF NEW MILFORD 930 RIVER RD NEW MILFORD, NJ RIVER LANE	07646	*EXEMPT*	00	00 00 00	00 00 00	00 00 00	00 00 00
302 1 000000	4.72AC 2SF & 1SF 4.7200	15C	BOROUGH OF NEW MILFORD 930 RIVER RD NEW MILFORD NJ 845 ROBERT CHESTER WAY	07646	*EXEMPT*	00	00 00 00	00 00 00	00 00 00	00 00 00
302 2 000000	4.047AC 2SB 4.0470	15C	BOROUGH OF NEW MILFORD 930 RIVER RD NEW MILFORD NJ 930 RIVER RD	07646	*EXEMPT*	00	00 00 00	00 00 00	00 00 00	00 00 00
302 3 000000	84XIRR 1SFG1 .0000	2	ROH, JAE-HOON & PARK, MIN-KYU 175 TROTITA DR NEW MILFORD, NJ 175 TROTITA DR	00672 07646	402300 242100 644400	1403503	1403503 00 1403503	314730 314730 629460	378967 395076 774043	350900 350900 701800
302 4 000000	75X100 1SFG1 .1722	2	CARMEN, JEREZ 185 OAK LANE NEW MILFORD, NJ 185 OAK LANE	07646	405000 319900 724900	1578832	1578832 00 1578832	368598 368597 737195	411758 429879 841637	394700 394700 789400
302 5 000000	75X100 1SFG1 .1722	2	ELSAIED, MOHAMED A & HADIR 187 OAK LANE NEW MILFORD, NJ 187 OAK LANE	07646	405000 573400 978400	2130955	2130955 00 2130955	592944 592943 1185887	460304 484764 945068	532700 532700 1065400
302 6 000000	75XIRR 1SFG1 .0000	2	SMITH, JR, DAVID G & ELKE Z 189 OAK LANE NEW MILFORD NJ 189 OAK LANE	07646	405000 205800 610800	1330322	1330322 -25000 1305322	325730 325730 651460	319296 334566 653862	326300 326300 652600
302 7 000000	0.289 AC 1.5S 1AG .2890	2	KU, PHILIP J & KIM, HYEEN 191 OAK LANE NEW MILFORD, NJ 191 OAK LANE	00660 07646	399300 260700 660000	1437480	1437480 -25000 1412480	376369 376369 752738	321621 338121 659742	353100 353100 706200
302 8 000000	100X150 .3444	15C	BOROUGH OF NEW MILFORD 930 RIVER RD NEW MILFORD NJ RIVER RD	07646	*EXEMPT*	00	00 00 00	00 00 00	00 00 00	00 00 00
302 9 000000	80X102 1SFG1 .1873	2	CARDONA, NELSON R & HILDA M 717 FIRST ST SECAUCUS, NJ 960 RIVER RD	00660 07094	348700 154500 503200	1095970	1095970 00 1095970	239074 239074 478148	302621 315201 617822	274000 274000 548000

5352600

11657962

00

50000

11607962

5676660

5931302

5803800

Block No. Lot No. Qualification Account No.	Land Dimensions Building Description Additional Lots Acreage	Prop. Class	Owner's Name Address City State Property Location	Billing Code Zip Code	Land Improvement Exemption Net Total	2025 Property Tax Special Dist	2025 Total Tax Deduction Net Tax	Amt.Billed 2025 1st Q 2nd Q Total	2nd Half 2025 3rd Q 4th Q Total	Preliminary 2026 Tax 1st Q 2nd Q Total
302 10 000000	75X102 1SFG1 .1756	2	SWANSON, DALE & JENNIFER 55 ALEXANDER DR RED BANK, NJ 970 RIVER RD	07701	345600 163300 508900	1108384	1108384 V1 -25000 1083384	246846 246845 493691	288486 301207 589693	270800 270800 541600
302 11 000000	102X75 1SFG1 .1756	2	YAU, DORIS S & WONG, KAI C 195 OAK LN NEW MILFORD, NJ 195 OAK LANE	07646	398400 462300 860700	1874605	1874605 00 1874605	536252 536251 1072503	390292 411810 802102	468700 468700 937400
302 12 000000	51XIRR 1SFG1 .0000	2	PATTI, CONCETTA & REIDE, JOHN 193 OAK LANE NEW MILFORD NJ 193 OAK LANE	07646	406100 107700 513800	1119056	1119056 00 1119056	262477 262477 524954	290629 303473 594102	279800 279800 559600
303 1 000000	90X78 1SFG1 .1612	2	BRITT, JOHN K & EDNA 184 OAK LANE NEW MILFORD, NJ 184 OAK LANE	07646	409300 110500 519800	1132124	1132124 00 1132124	264192 264192 528384	295373 308367 603740	283000 283000 566000
303 2 000000	104X79 1SFG1 .1886	2	YRAD, CONSOLACION C 188 OAK LN NEW MILFORD NJ 188 OAK LANE	07646 00660	406900 183900 590800	1286762	1286762 00 1286762	283459 283459 566918	352537 367307 719844	321700 321700 643400
303 3 000000	88X64 1SFG1 .1293	2	KAUFMANN, DIANE E 192 OAK LANE NEW MILFORD NJ 192 OAK LANE	07646	406500 124600 531100	1156736	1156736 W1 -25000 1131736	271157 271156 542313	288073 301350 589423	282900 282900 565800
303 4 000000	94X79 1SFG1 .1705	2	APKARIAN, TALIN 191 TROTТА DR NEW MILFORD, NJ 191 TROTТА DR	07646 00672	407600 337800 745400	1623481	1623481 00 1623481	427710 427710 855420	374713 393348 768061	405900 405900 811800
303 5 000000	109X78 1SFG1 .1952	2	CHO, HN HEE & KIM, JEE HEE 189 TROTТА DR NEW MILFORD, NJ 189 TROTТА DR	07646	408200 312800 721000	1570338	1570338 00 1570338	412377 412377 824754	363780 381804 745584	392600 392600 785200
303 6 000000	92X78 1SFG1 .1647	2	ABBAS, SHEIKH & HUSSAIN, DURINA 187 TROTТА DR NEW MILFORD, NJ 187 TROTТА DR	07646	408100 215600 623700	1358419	1358419 00 1358419	301213 301213 602426	370200 385793 755993	339600 339600 679200
304 1 000000	85XIRR 1SFG1 .0000	2	BECKER, STEFAN & ANGELA 989 OXFORD LANE NEW MILFORD, NJ 989 OXFORD LANE	07646	407600 196000 603600	1314641	1314641 00 1314641	297077 297077 594154	352699 367788 720487	328700 328700 657400
304 2 000000	85X145 1SFG1 .2829	2	WALTER, THOMAS P & CAROLYN B 192 TROTТА DR NEW MILFORD NJ 192 TROTТА DR	07646	422300 1100 423400	922165	922165 00 922165	277104 277104 554208	178686 189271 367957	230500 230500 461000
304 3 000000	90X150 1SFG1 .3099	2	ROSILIO, HAGAI & DENISE 194 TROTТА DRIVE NEW MILFORD, NJ 194 TROTТА DR	07646	423000 879300 1302300	2836409	2836409 00 2836409	665775 665775 1331550	736151 768708 1504859	709100 709100 1418200
304 4 000000	101X75 1SFG2 .1739	2	MARSHALL, PETER 198 TROTТА DR NEW MILFORD, NJ 198 TROTТА DR	07646	344500 172600 517100	1126244	1126244 S1 -25000 1101244	291735 291735 583470	252423 265351 517774	275300 275300 550600
304 5 000000	75X101 1SF2G .1739	2	TIONGSON, ADRIAN 978 RIVER RD NEW MILFORD, NJ 978 RIVER RD	07646	344500 198400 542900	1182436	1182436 00 1182436	286889 286888 573777	297544 311115 608659	295600 295600 591200

9004500

19611800

00

75000

19536800

9648522

9888278

9768400

Block No. Lot No. Qualification Account No.	Land Dimensions Building Description Additional Lots Acreage	Prop. Class	Owner's Name Address City State Property Location	Billing Code Zip Code	Land Improvement Exemption Net Total	2025 Property Tax Special Dist	2025 Total Tax Deduction Net Tax	Amt.Billed 2025 1st Q 2nd Q Total	2nd Half 2025 3rd Q 4th Q Total	Preliminary 2026 Tax 1st Q 2nd Q Total
304 6	40X396 (RIGHT-OF-WAY .3636	15C	BOROUGH OF NEW MILFORD 930 RIVER RD NEW MILFORD NJ RIVER RD	07646	*EXEMPT*	00	00 00 00	00 00 00	00 00 00	00 00 00
304 7 000000	60X1RR 1SFG2 .0000	2	990 RIVER RD LLC 765 WASHBURN ST TEANECK NJ 990 RIVER RD	07666	356800 189500 546300	1189841	1189841 00 1189841	233223 233223 466446	354869 368526 723395	297500 297500 595000
304 8 000000	52X1RR 1SCBG1 .0000	2	CHAN, STEEPHEN TRSTE 264 GREVE DR NEW MILFORD, NJ 199 RIVER LANE	07646	359500 161000 520500	1133649	1133649 00 1133649	258846 258845 517691	301473 314485 615958	283400 283400 566800
304 9 000000	60X100 1SCBG1 .1377	2	MALATESTA, PETER J 195 RIVER LANE NEW MILFORD NJ 195 RIVER LANE	07646 00660	384000 130900 514900	1121452 V1	1121452 -25000 1096452	253201 253200 506401	288590 301461 590051	274100 274100 548200
304 10 000000	60X100 1SCBG1 .1377	2	RIVERA, FANG LIN 191 RIVER LN NEW MILFORD, NJ 191 RIVER LANE	07646	384000 335900 719900	1567942	1567942 00 1567942	341059 341059 682118	433914 451910 885824	392000 392000 784000
304 11 000000	60X100 1SCBG1 .1377	2	BROPHY, RYAN & KRISTEN TIC 187 RIVER LANE NEW MILFORD, NJ 187 RIVER LANE	07646	384000 179400 563400	1227085	1227085 00 1227085	279626 279625 559251	326875 340959 667834	306800 306800 613600
304 12 000000	66X1RR 1SCBG1 .0000	2	D'AMBROSIO, MELISSA & ROBERT 183 RIVER LANE NEW MILFORD, NJ 183 RIVER LANE	07646	388500 201700 590200	1285456	1285456 00 1285456	293143 293143 586286	342208 356962 699170	321400 321400 642800
304 13 000000	72X1RR 1SCBG1 .0000	2	MALLARI, ROBERTO & CAPULI, BERNARDITA 179 RIVER LANE NEW MILFORD, NJ 179 RIVER LANE	07646	388800 146900 535700	1166755	1166755 00 1166755	263889 263889 527778	312792 326185 638977	291700 291700 583400
304 14 000000	61X1RR 1SF .0000	2	GILCHRIST, ROBERT & JACQUELINE 993 OXFORD LANE NEW MILFORD NJ 993 OXFORD LANE	07646 00660	409400 214500 623900	1358854	1358854 00 1358854	302726 302726 605452	368903 384499 753402	339700 339700 679400
304 15 000000	60X1RR .0000	2	WALTER, THOMAS P & CAROLYN B 192 TROTТА DR NEW MILFORD NJ 192 TROTТА DR	07646	14100 900 15000	32670	32670 00 32670	11399 11399 22798	4749 5123 9872	8200 8200 16400
305 1.01	1.41AC GREEN ACRES 1.4100	15C	BOROUGH OF NEW MILFORD 930 RIVER RD NEW MILFORD NJ RIVER LANE	07646	*EXEMPT*	00	00 00 00	00 00 00	00 00 00	00 00 00
306 1 000000	35X1RR 1SFG1 .0000	2	KAPLAN, ADAM LLOYD ETAL 160 RIVER LANE NEW MILFORD, NJ 160 RIVER LANE	07646 00660	406400 149200 555600	1210097	1210097 00 1210097	294051 294051 588102	304053 317942 621995	302500 302500 605000
306 2 000000	102X1RR 1SFG1 .0000	2	SIRIOTIS, AUDREY 1018 MAPLE DR NEW MILFORD NJ 1018 MAPLE DR	07646	406700 264000 670700	1460785	1460785 00 1460785	378988 378987 757975	343021 359789 702810	365200 365200 730400
306 3 000000	93X1RR 1SFG1 .0000	2	TUSKE, CHRISTOPHER J & GIGI, G M JTROS 1022 MAPLE DR NEW MILFORD, NJ 1022 MAPLE DR	07646 00672	423000 227600 650600	1417007	1417007 00 1417007	384334 384334 768668	316037 332302 648339	354300 354300 708600

6506700

14171593

00

25000

14146593

6588966

7557627

7073600

Block No. Lot No. Qualification Account No.	Land Dimensions Building Description Additional Lots Acreage	Prop. Class	Owner's Name Address City State Property Location	Billing Code Zip Code	Land Improvement Exemption Net Total	2025 Property Tax Special Dist	2025 Total Tax Deduction Net Tax	Amt.Billed 2025 1st Q 2nd Q Total	2nd Half 2025 3rd Q 4th Q Total	Preliminary 2026 Tax 1st Q 2nd Q Total
306 4 000000	98XIRR 1SFG2 .0000	2	TROVINI, MARIA 1026 MAPLE DR NEW MILFORD, NJ 1026 MAPLE DR	00660 07646 3	403100 218900 622000	1354716	1354716 00 1354716	256122 256122 512244	413461 429011 842472	338700 338700 677400
306 5 000000	99XIRR 1SFG1 .0000	2	ZAMBRANO, MYRNA BUTCON 1030 MAPLE DR NEW MILFORD NJ 1030 MAPLE DR	00672 07646	422000 143200 565200	1231006	1231006 00 1231006	308476 308476 616952	299962 314092 614054	307800 307800 615600
306 6.01	.92AC GREEN ACRES .9200	15C	BOROUGH OF NEW MILFORD 930 RIVER RD NEW MILFORD, NJ RIVER LANE	07646	*EXEMPT*	00	00 00 00	00 00 00	00 00 00	00 00 00
306 9 000000	115XIRR 1SCBG1 .0000	2	ZADROGA, CATHERINE E 156 RIVER LN NEW MILFORD, NJ 156 RIVER LANE	07646	382700 129000 511700	1114483	1114483 00 1114483	253600 253600 507200	297245 310038 607283	278600 278600 557200
307 1 000000	150XIRR 1SCBG1 .0000	2	SABAG, SHLOMO 174 RIVER LN NEW MILFORD, NJ 174 RIVER LANE	07646	407000 224100 631100	1374536	1374536 00 1374536	291126 291125 582251	388254 404031 792285	343600 343600 687200
307 2 000000	178XIRR 1SCBG1 .0000	2	LOMBARDI, ANDREW & ANGELA 178 RIVER LANE NEW MILFORD NJ 178 RIVER LANE	07646 A	394000 473000 867000	1888326	1888326 00 1888326	235745 235745 471490	697581 719255 1416836	472100 472100 944200
307 3 000000	125XIRR 1SCBG1 .0000	2	GABAY, STEPHEN J & IRENE M 182 RIVER LANE NEW MILFORD NJ 182 RIVER LANE	00660 07646	398800 186700 585500	1275219 v1	1275219 -25000 1250219	285077 285077 570154	332714 347351 680065	312600 312600 625200
307 4 000000	60XIRR 1SCBG1 .0000	2	HWANG, CHUNG-BUN 1008 ARLINGTON RD NEW MILFORD NJ 1008 ARLINGTON RD	07646	405400 152200 557600	1214453	1214453 00 1214453	299700 299700 599400	300557 314496 615053	303600 303600 607200
307 5 000000	60XIRR 1SCBG1 .0000	2	VASQUEZ ANASTASIA 1012 ARLINGTON RD NEW MILFORD, NJ 1012 ARLINGTON RD	07646	394500 200200 594700	1295257	1295257 00 1295257	303130 303129 606259	337065 351933 688998	323800 323800 647600
307 6 000000	60X100 1SCBG1 .1377	2	CRONIN, DAVID K & DENISE 1016 ARLINGTON RD NEW MILFORD, NJ 1016 ARLINGTON RD	07646	384000 266200 650200	1416136	1416136 00 1416136	356896 356896 713792	343045 359299 702344	354000 354000 708000
307 7 000000	65X100 1SCBG1 .1492	2	SAVINO, STEPHEN & SHERI 1020 ARLINGTON RD NEW MILFORD NJ 1020 ARLINGTON RD	85254 07646	390200 120300 510500	1111869	1111869 00 1111869	293547 293546 587093	256007 268769 524776	278000 278000 556000
307 8 000000	85X108 1SFG1 .2107	2	KUTCHMA, MARC & LEANN 1024 ARLINGTON RD NEW MILFORD, NJ 1024 ARLINGTON RD	00672 07646	406100 150200 556300	1211621	1211621 00 1211621	267521 267520 535041	331337 345243 676580	302900 302900 605800
307 9 000000	96XIRR 1SFG1 .0000	2	MIRANDA, ESTATE OF CATHERINE M 1026 ARLINGTON RD NEW MILFORD NJ 1026 ARLINGTON RD	07646	408900 159400 568300	1237757	1237757 00 1237757	268025 268025 536050	343750 357957 701707	309400 309400 618800
307 10 000000	75XIRR 1SFG1 .0000	2	SEMAAN, MARK & MONICA 1028 ARLINGTON RD NEW MILFORD, NJ 1028 ARLINGTON RD	07646	410200 392100 802300	1747409	1747409 00 1747409	448087 448087 896174	415589 435646 851235	436900 436900 873800

8022400

17472788

00

25000

17447788

7734100

9713688

8724000

Block No. Lot No. Qualification Account No.	Land Dimensions Building Description Additional Lots Acreage	Prop. Class	Owner's Name Address City State Property Location	Billing Code Zip Code	Land Improvement Exemption Net Total	2025 Property Tax Special Dist	2025 Total Tax Deduction Net Tax	Amt.Billed 2025 1st Q 2nd Q Total	2nd Half 2025 3rd Q 4th Q Total	Preliminary 2026 Tax 1st Q 2nd Q Total
307 11 000000	76XIRR 1SFG1 .0000	2	VALENTINO, VINCENT & VIVIANA 1030 ARLINGTON RD NEW MILFORD, NJ 1030 ARLINGTON RD	00660 07646	412500 265500 678000	1476684	1476684 00 1476684	334603 334602 669205	395265 412214 807479	369200 369200 738400
307 12 000000	99XIRR 1SFG1 .0000	2	SALCEDO, GISELLE 1033 MAPLE DR NEW MILFORD NJ 1033 MAPLE DR	00660 07646	418400 228400 646800	1408730	1408730 00 1408730	325020 325019 650039	371261 387430 758691	352200 352200 704400
307 13 000000	97XIRR 1SFG1 .0000	2	SMALLS, RICARDO 1029 MAPLE DR NEW MILFORD NJ 1029 MAPLE DR	07646	413000 403400 816400	1778119	1778119 00 1778119	516783 516783 1033566	362072 382481 744553	444500 444500 889000
307 14 000000	99X100 1SFG1 .2273	2	HRISTOPOULOS, IOANNIS D 1025 MAPLE DR NEW MILFORD, NJ 1025 MAPLE DR	00660 07646	412300 461700 874000	1903572	1903572 00 1903572	529695 529695 1059390	411166 433016 844182	475900 475900 951800
307 15 000000	50XIRR 1SCBG1 .0000	2	CHOWDHURY, RIPON & FAHMIDA 1021 MAPLE DR NEW MILFORD, NJ 1021 MAPLE DR	07646	400000 165900 565900	1232530	1232530 00 1232530	252995 252994 505989	356197 370344 726541	308100 308100 616200
307 16 000000	50XIRR 1SCBG1 .0000	2	PIERRE, MICILA 1017 MAPLE DR NEW MILFORD NJ 1017 MAPLE DR	00660 07646	407200 235800 643000	1400454	1400454 00 1400454	290016 290016 580032	402174 418248 820422	350100 350100 700200
307 17 000000	50XIRR 1SCBG1 .0000	2	PIERRE, REGINALD 1013 MAPLE DR NEW MILFORD, NJ 1013 MAPLE DR	07646	399000 167700 566700	1234273	1234273 00 1234273	267420 267420 534840	342633 356800 699433	308600 308600 617200
307 18 000000	100XIRR 1SCBG2 .0000	2	SCOTT, HUGH O 166 RIVER LANE NEW MILFORD NJ 166 RIVER LANE	00660 07646	408900 214400 623300	1357547	1357547 00 1357547	315537 315537 631074	355446 371027 726473	339400 339400 678800
308 1 000000	57XIRR 1SCBG1 .0000	2	BOTTINELLI, EVELYN LOUISE 194 RIVER LANE NEW MILFORD, NJ 194 RIVER LANE	07646	395300 127400 522700	1138441	1138441 w1 -25000 1113441	259758 259757 519515	290429 303497 593926	278400 278400 556800
308 2 000000	78XIRR 1SCBG1 .0000	15F	MARANTE, KATHRYN A & JOSEPH J 198 RIVER LANE NEW MILFORD NJ 198 RIVER LANE	07646	*EXEMPT*	00	00 00 00 *OVERBILLED*	307270 307269 614539 -614539	-307270 -307269 -614539	00 00 00
308 3 000000	60X100 1SCBG1 .1377	2	CABALLERO, JEANETTE 1008 RIVER RD NEW MILFORD, NJ 1008 RIVER RD	07646	326400 196200 522600	1138223	1138223 00 1138223	323507 323506 647013	239073 252137 491210	284600 284600 569200
308 4 000000	60X100 1SCBG1 .1377	2	DEGEORGE, ANTHONY & DEBRA 1012 RIVER RD NEW MILFORD NJ 1012 RIVER RD	00660 07646	326400 134400 460800	1003622	1003622 00 1003622	239478 239477 478955	256574 268093 524667	250900 250900 501800
308 5 000000	60XIRR 1SCBG1 .0000	2	QUEVEDO, DORA 1016 RIVER RD NEW MILFORD, NJ 1016 RIVER RD	00672 07646	334200 169400 503600	1096841	1096841 00 1096841	241798 241797 483595	300328 312918 613246	274200 274200 548400
308 6 000000	109XIRR 1SCBG1 .0000	2	KIASEVICZ, NANCY 1020 RIVER RD NEW MILFORD, NJ 1020 RIVER RD	07646	332500 128500 461000	1004058	1004058 s1 -25000 979058	211439 211438 422877	272328 283853 556181	244800 244800 489600

7884800

17173094

00

50000

17123094

8830629

8292465

8561800

Block No. Lot No. Qualification Account No.	Land Dimensions Building Description Additional Lots Acreage	Prop. Class	Owner's Name Address City State Property Location	Billing Code Zip Code	Land Improvement Exemption Net Total	2025 Property Tax Special Dist	2025 Total Tax Deduction Net Tax	Amt.Billed 2025 1st Q 2nd Q Total	2nd Half 2025 3rd Q 4th Q Total	Preliminary 2026 Tax 1st Q 2nd Q Total
308 7 000000	75X108 1SFG2 .1860	2	VIERA, PEDRO & SHIRLIE 1024 RIVER RD NEW MILFORD, NJ 1024 RIVER RD	07646	345700 167800 513500	1118403	1118403 00 1118403	266815 266814 533629	285969 298805 584774	279600 279600 559200
308 8 000000	75X108 1SF .1860	2	TSAKALIS, JOHN 1026 RIVER RD NEW MILFORD NJ 1026 RIVER RD	07646	328400 92900 421300	917591 D1	917591 -25000 892591	226570 226569 453139	214460 224992 439452	223100 223100 446200
308 9 000000	75X108 1SF .1860	2	BUGRIDGE, GARCIA 1028 RIVER RD NEW MILFORD NJ 1028 RIVER RD	00660 07646	345700 226700 572400	1246687	1246687 00 1246687	300709 300708 601417	315480 329790 645270	311700 311700 623400
308 10 000000	65X1RR 1SF .0000	2	DEL ROSARIO, SANDRA & REGNAULT, CARLOS 1030 RIVER RD NEW MILFORD, NJ 1030 RIVER RD	07646	345700 196600 542300	1181129	1181129 00 1181129	261065 261064 522129	322722 336278 659000	295300 295300 590600
308 11 000000	75X108 1SFG1 .1860	2	ARROYO, JONATHAN & ROSAS, YOHANNA 1029 ARLINGTON RD NEW MILFORD, NJ 1029 ARLINGTON RD	00660 07646	406600 146600 553200	1204870	1204870 00 1204870	274986 274985 549971	320535 334364 654899	301200 301200 602400
308 12 000000	75X108 1SF .1860	2	ABUEDO, RAMUEL & RIZALINA 1027 ARLINGTON RD NEW MILFORD NJ 1027 ARLINGTON RD	07646	406600 317900 724500	1577961	1577961 00 1577961	387966 387965 775931	391959 410071 802030	394500 394500 789000
308 13 000000	75X108 1SFG1 .1860	2	SEO, YOUNG SOO & HYE KYUNG ZUNG 1025 ARLINGTON RD NEW MILFORD NJ 1025 ARLINGTON RD	00660 07646	406600 179200 585800	1275872	1275872 00 1275872	284871 284871 569742	345743 360387 706130	319000 319000 638000
308 14 000000	75X108 1SFG1 .1860	2	CHAKKAPPAN, JOY & VALSAMMA 1023 ARLINGTON RD NEW MILFORD, NJ 1023 ARLINGTON RD	07646	406600 445900 852500	1856745	1856745 00 1856745	388369 388369 776738	529348 550659 1080007	464200 464200 928400
308 15 000000	64X1RR 1SCBG1 .0000	2	PERRONE, DOMINICK F & ANGELA 1021 ARLINGTON RD NEW MILFORD NJ 1021 ARLINGTON RD	01003 07646	407400 200000 607400	1322917	1322917 00 1322917	292134 292134 584268	361732 376917 738649	330700 330700 661400
308 16 000000	60X1RR 1SCBG1 .0000	2	POLITZER, MORAN 8 CANTERBURY LANE NEW MILFORD, NJ 1017 ARLINGTON RD	07646	384300 157500 541800	1180040	1180040 00 1180040	261065 261064 522129	322183 335728 657911	295000 295000 590000
308 17 000000	60X100 1SCBG1 .1377	2	POLITZER, GABRIEL & SHULAMIT 1013 ARLINGTON AVE NEW MILFORD, NJ 1013 ARLINGTON RD	07646	384000 217000 601000	1308978	1308978 00 1308978	276701 276700 553401	370276 385301 755577	327200 327200 654400
308 18 000000	60X100 1SCBG1 .1377	2	ORTIZ, REYNALDO & ELIZABETH 1009 ARLINGTON RD NEW MILFORD, NJ 1009 ARLINGTON RD	00672 07646	384000 154600 538600	1173071	1173071 00 1173071	286889 286888 573777	292915 306379 599294	293300 293300 586600
309 1 000000	100X1RR 1SF .0000	2	PAWIRO-OELOMO, E & KARIOREDJO, M 949 RIVER RD NEW MILFORD, NJ 949 RIVER RD	02994 07646	345400 198700 544100	1185050	1185050 00 1185050	227978 227977 455955	357746 371349 729095	296300 296300 592600
309 2 000000	75X100 1SFG1 .1722	2	TOROSYAN, NAIRA & OVSEPIAN, VARDAN 202 REICHELT RD NEW MILFORD, NJ 202 REICHELT RD	07646	405000 207900 612900	1334896	1334896 00 1334896	310595 310594 621189	349193 364514 713707	333700 333700 667400

8211300

17884210

00

25000

17859210

8093415

9765795

8929600

Block No. Lot No. Qualification Account No.	Land Dimensions Building Description Additional Lots Acreage	Prop. Class	Owner's Name Address City State Property Location	Billing Code Zip Code	Land Improvement Exemption Net Total	2025 Property Tax Special Dist	2025 Total Tax Deduction Net Tax	Amt.Billed 2025 1st Q 2nd Q Total	2nd Half 2025 3rd Q 4th Q Total	Preliminary 2026 Tax 1st Q 2nd Q Total
309 3 000000	75X100 1SFG1 .1722	2	TEJADA, MARVIN & JESSICA 204 REICHELT RD NEW MILFORD, NJ 204 REICHELT RD	07646	405000 217500 622500	1355805	1355805 00 1355805	318059 318059 636118	352063 367624 719687	339000 339000 678000
309 4 000000	75X100 1SFG1 .1722	2	MARTINEZ, ROMAN HAIRO ROSA & ROSA, R 206 REICHELT RD NEW MILFORD, NJ 206 REICHELT RD	07646	405000 217900 622900	1356676	1356676 00 1356676	279727 279726 559453	390826 406397 797223	339200 339200 678400
309 5 000000	75X100 1SFG1 .1722	2	PANAYOTTY, MIGUEL & MARIA 208 REICHELT RD NEW MILFORD, NJ 208 REICHELT RD	07646	405000 178000 583000	1269774	1269774 00 1269774	291933 291932 583865	335667 350242 685909	317400 317400 634800
309 6 000000	75X100 1SFG1 .1722	2	PENG, SHIH HSIU M 210 REICHELT RD NEW MILFORD, NJ 210 REICHELT RD	07646	405000 168800 573800	1249736	1249736 00 1249736	271253 271253 542506	346443 360787 707230	312400 312400 624800
309 7 000000	75X100 1SFG1 .1722	2	SAKO, MASAOMI & MAYUMI 212 REICHELT RD NEW MILFORD, NJ 212 REICHELT RD	07646 00597	405000 184400 589400	1283713	1283713 00 1283713	292941 292941 585882	341548 356283 697831	320900 320900 641800
309 8 000000	75X100 1SFG1 .1722	2	PUA, FREDY ROBINSON CALLE ETAL 214 REICHELT RD NEW MILFORD, NJ 214 REICHELT RD	07646	405000 273900 678900	1478644	1478644 00 1478644	404408 404408 808816	326428 343400 669828	369700 369700 739400
309 9 000000	75X100 1SFG1 .1722	2	YUMUL, GERARDO & MARY ANN 216 REICHELT RD NEW MILFORD, NJ 216 REICHELT RD	07646 00660	405000 214800 619800	1349924	1349924 00 1349924	305450 305449 610899	361765 377260 739025	337500 337500 675000
309 10 000000	75X100 1SFG1 .1722	2	REILLY, THOMAS J 218 REICHELT RD NEW MILFORD, NJ 218 REICHELT RD	07646	405000 132100 537100	1169804	1169804 00 1169804	283560 283560 567120	294628 308056 602684	292500 292500 585000
309 11 000000	75X100 1SFG1 .1722	2	TUFARO, JAMES J. & RENEE 220 REICHELT ROAD NEW MILFORD, NJ 220 REICHELT RD	07646 00660	405000 167500 572500	1246905	1246905 00 1246905	288604 288603 577207	327693 342005 669698	311700 311700 623400
309 12 000000	75X100 1SFG1 .1722	2	CAICEDO, HANZ & DIANA & ARISTIZABAL, J 222 REICHELT RD NEW MILFORD, NJ 222 REICHELT RD	07646 3	405000 224700 629700	1371487	1371487 00 1371487	296775 296774 593549	381098 396840 777938	342900 342900 685800
309 13 000000	75X100 1SFG1 .1722	2	GARCIA, PATRICIO & GERTRUDIS 224 REICHELT RD NEW MILFORD NJ 224 REICHELT RD	07646	405000 180500 585500	1275219	1275219 00 1275219	304340 304340 608680	325951 340588 666539	318800 318800 637600
309 14 000000	75X100 1SFG1 .1722	2	BARRERA, WILSON P 226 REICHELT RD NEW MILFORD, NJ 226 REICHELT RD	07646	405000 173100 578100	1259102	1259102 00 1259102	286183 286182 572365	336142 350595 686737	314800 314800 629600
309 15 000000	75X100 1SFG1 .1722	2	HANNON, EILEEN M 228 REICHELT RD NEW MILFORD NJ 228 REICHELT RD	07646	405000 213800 618800	1347746	1347746 00 1347746	295161 295160 590321	370978 386447 757425	336900 336900 673800
309 16 000000	75X100 1SFG1 .1722	2	PANDEAGUA, SAMUEL & DAISIE KING- 230 REICHELT RD NEW MILFORD, NJ 230 REICHELT RD	07646 00660	405000 184100 589100	1283060	1283060 00 1283060	296976 296976 593952	337190 351918 689108	320800 320800 641600

Block No. Lot No. Qualification Account No.	Land Dimensions Building Description Additional Lots Acreage	Prop. Class	Owner's Name Address City State Property Location	Billing Code Zip Code	Land Improvement Exemption Net Total	2025 Property Tax Special Dist	2025 Total Tax Deduction Net Tax	Amt.Billed 2025 1st Q 2nd Q Total	2nd Half 2025 3rd Q 4th Q Total	Preliminary 2026 Tax 1st Q 2nd Q Total
309 17 000000	100XIRR 1SFG1 .0000	2	BENOIT, CARLOS & MILDRED 232 REICHELTD RD NEW MILFORD NJ 232 REICHELTD RD	07646	343800 224200 568000	1237104	1237104 00 1237104	370111 370110 740221	241342 255541 496883	309300 309300 618600
309 18 000000	65X100 2SFG1 .1492	2	URENA,JOSE&KASSANDRA&BALBUENA,MARIA 976 PACIFIC ST NEW MILFORD,NJ 976 PACIFIC ST	00660 07646	391000 233100 624100	1359290	1359290 00 1359290	296371 296371 592742	375473 391075 766548	339800 339800 679600
309 19 000000	100XIRR 1SFG1 .0000	2	CARLSON, WILLIAM & DZOVIG M 978 PACIFIC ST NEW MILFORD, NJ 978 PACIFIC ST	00672 07646	394500 185500 580000	1263240	1263240 00 1263240	289915 289915 579830	334455 348955 683410	315800 315800 631600
309 20 000000	80XIRR 1SFG1 .0000	2	BANDULA, PIO'TR & KATIE 980 PACIFIC ST NEW MILFORD, NJ 980 PACIFIC ST	07646	391200 193500 584700	1273477	1273477 00 1273477	250675 250674 501349	378755 393373 772128	318400 318400 636800
309 21 000000	70X100 1SFG1 .1607	2	CORRADO, ESTATE OF JUDY 247 WOODLAND RD NEW MILFORD NJ 247 WOODLAND RD	07646	398000 234500 632500	1377585	1377585 00 1377585	292134 292134 584268	388753 404564 793317	344400 344400 688800
309 22 000000	60X200 2SFG1 .2755	2	LIGNOS, JOHN & NANCY 241 WOODLAND RD NEW MILFORD NJ 241 WOODLAND RD	00660 07646	424800 224400 649200	1413958	1413958 00 1413958	335612 335611 671223	363253 379482 742735	353500 353500 707000
309 23 000000	60X100 2SFG1 .1377	2	BROYN, AARON & GOLDE 239 WOODLAND RD NEW MILFORD, NJ 239 WOODLAND RD	07646	384000 188300 572300	1246469	1246469 00 1246469	253499 253499 506998	362582 376889 739471	311600 311600 623200
309 24 000000	60XIRR 1SFG1 .0000	2	DUGGAN, JOHN & CAMPBELL, EILEEN 237 WOODLAND RD NEW MILFORD NJ 237 WOODLAND RD	07646	429600 285900 715500	1558359	1558359 00 1558359	373238 373237 746475	396999 414885 811884	389600 389600 779200
309 25 000000	60X100 1SFG1 .1377	2	KOBAYASHI, AKIRA & MIREN I 235 WOODLAND RD NEW MILFORD NJ 235 WOODLAND RD	07646	384000 138800 522800	1138658	1138658 00 1138658	264596 264595 529191	298199 311268 609467	284700 284700 569400
309 26 000000	61X180 1SFG1 .2521	2	INGOLD II, FREDERICK W 233 WOODLAND RD NEW MILFORD, NJ 233 WOODLAND RD	07646 3	428400 153500 581900	1267378	1267378 00 1267378	275894 275893 551787	350522 365069 715591	316800 316800 633600
309 27 000000	51X130 1SFG1 .1522	2	ZULEG, RALPH & PATRICIA 231 WOODLAND RD NEW MILFORD, NJ 231 WOODLAND RD	07646	405800 169800 575600	1253657	1253657 00 1253657	283459 283459 566918	336175 350564 686739	313400 313400 626800
309 28 000000	51XIRR 1SFG1 .0000	2	SCOPPA, ROSE ANN 334 HOFFMAN AVE NEW MILFORD, NJ 229 WOODLAND RD	07646	380800 160000 540800	1177862	1177862 00 1177862	254811 254810 509621	327361 340880 668241	294500 294500 589000
309 29 000000	60X100 1SFG1 .1377	2	JENSEN, ALFRED D & DIANE M 227 WOODLAND RD NEW MILFORD NJ 227 WOODLAND RD	07646	384000 141500 525500	1144539 v1	1144539 -25000 1119539	244122 244122 488244	309079 322216 631295	279900 279900 559800
309 30 000000	60X100 1SFG1 .1377	2	BEKARIAN, HAYRABET & MARI 225 WOODLAND RD NEW MILFORD, NJ 225 WOODLAND RD	07646	384000 324900 708900	1543984	1543984 00 1543984	325827 325826 651653	437305 455026 892331	386000 386000 772000

8381800

18255560

00

25000

18230560

8220520

10010040

9115400

Block No. Lot No. Qualification Account No.	Land Dimensions Building Description Additional Lots Acreage	Prop. Class	Owner's Name Address City State Property Location	Billing Code Zip Code	Land Improvement Exemption Net Total	2025 Property Tax Special Dist	2025 Total Tax Deduction Net Tax	Amt.Billed 2025 1st Q 2nd Q Total	2nd Half 2025 3rd Q 4th Q Total	Preliminary 2026 Tax 1st Q 2nd Q Total
309 31 000000	60X100 1SFG1 .1377	2	CHA, MARVIN M & MICHELLE M 223 WOODLAND RD NEW MILFORD, NJ 223 WOODLAND RD	00660 07646	384000 196200 580200	1263676	1263676 00 1263676	276499 276498 552997	348087 362592 710679	315900 315900 631800
309 32 000000	60X100 1SFG1 .1377	2	BART, JEFFREY S & JILL 221 WOODLAND RD NEW MILFORD NJ 221 WOODLAND RD	00660 07646	384000 142900 526900	1147588	1147588 00 1147588	236149 236148 472297	331060 344231 675291	286900 286900 573800
309 33 000000	60X100 1SFG1 .1377	2	CHEN, GUODONG & TAO, DAN 219 WOODLAND RD NEW MILFORD, NJ 219 WOODLAND RD	00660 07646	384000 200500 584500	1273041	1273041 00 1273041	329559 329559 659118	299656 314267 613923	318300 318300 636600
309 34 000000	60X100 1SFG1 .1377	2	HARRIS, JASON & TAMAYO, HELEN 217 WOODLAND RD NEW MILFORD, NJ 217 WOODLAND RD	07646	384000 177500 561500	1222947	1222947 00 1222947	291933 291932 583865	312523 326559 639082	305700 305700 611400
309 35 000000	60X100 1SFG1 .1377	2	WASLAWSKI, JAMES ESWIN ETAL 215 WOODLAND RD NEW MILFORD, NJ 215 WOODLAND RD	07646	384000 168900 552900	1204216	1204216 00 1204216	285275 285274 570549	309923 323744 633667	301100 301100 602200
309 36 000000	60X100 1SFG1 .1377	2	DIXON, KATERI A 213 WOODLAND RD NEW MILFORD, NJ 213 WOODLAND RD	07646	384000 205800 589800	1284584	1284584 00 1284584	274179 274178 548357	360741 375486 736227	321100 321100 642200
309 37 000000	60X100 1SFG1 .1377	2	STOLTZE, LAUREN A 211 WOODLAND RD NEW MILFORD, NJ 211 WOODLAND RD	07646	384000 263000 647000	1409166	1409166 00 1409166	309989 309989 619978	386507 402681 789188	352300 352300 704600
309 38 000000	60X100 1SFG1 .1377	2	COLEMAN, NOREEN 209 WOODLAND RD NEW MILFORD, NJ 209 WOODLAND RD	07646	384000 211800 595800	1297652	1297652 00 1297652	317959 317958 635917	323420 338315 661735	324400 324400 648800
309 39 000000	60X100 1SFG1 .1377	2	ALEXANDER, DONALD 207 WOODLAND RD NEW MILFORD NJ 207 WOODLAND RD	00660 07646	384000 204900 588900	1282624	1282624 00 1282624	250877 250876 501753	383075 397796 780871	320700 320700 641400
309 40 000000	60X100 1SFG1 .1377	2	FLETCHER, ROBERT J & JANE 205 WOODLAND ROAD NEW MILFORD, NJ 205 WOODLAND RD	00672 07646	384000 196700 580700	1264765	1264765 00 1264765	324414 324414 648828	300710 315227 615937	316200 316200 632400
309 41 000000	60X100 2SFG1 .0000	2	RAMIREZ, RON PATRICK ETAL 955 RIVER RD NEW MILFORD, NJ 955 RIVER RD	07646	321700 252600 574300	1250825	1250825 00 1250825	294455 294454 588909	323780 338136 661916	312700 312700 625400
311 1.01 000000	.3114 AC 1SB .3114	15D	THE SERVING LIFE CHURCH 213 VIRGINIA AVE NEW MILFORD, NJ 213 VIRGINIA AVE	07646	*EXEMPT*	00	00 00 00	00 00 00	00 00 00	00 00 00
311 1.02 000000	.4933 AC RIVER RD .4933	15D	THE SERVING LIFE CHURCH 213 VIRGINIA AVE NEW MILFORD, NJ RIVER RD	07646	*EXEMPT*	00	00 00 00	00 00 00	00 00 00	00 00 00
311 2 000000	60X199 1SFG1 .2741	2	HALPIN, S R & HALPIN, J TRUSTEES TIC 204 RIDGE ST NEW MILFORD, NJ 204 RIDGE ST	07646	418400 175000 593400	1292425	1292425 00 1292425	309384 309384 618768	329411 344246 673657	323100 323100 646200

6975900

15193509

00

00

15193509

7001336

8192173

7596800

Block No. Lot No. Qualification Account No.	Land Dimensions Building Description Additional Lots Acreage	Prop. Class	Owner's Name Address City State Property Location	Billing Code Zip Code	Land Improvement Exemption Net Total	2025 Property Tax Special Dist	2025 Total Tax Deduction Net Tax	Amt.Billed 2025 1st Q 2nd Q Total	2nd Half 2025 3rd Q 4th Q Total	Preliminary 2026 Tax 1st Q 2nd Q Total
311 3 000000	60X199 1SFG1 .2741	2	DUQUE, RONALD A & CALDERON, LINDSAY B 206 RIDGE ST NEW MILFORD, NJ 206 RIDGE ST	00660 07646 3	418400 177000 595400	1296781	1296781 00 1296781	302424 302423 604847	338525 353409 691934	324200 324200 648400
311 4 000000	60X199 1SFG1 .2741	2	CALDERON, JR, LORENZO B & LINA B 208 RIDGE ST NEW MILFORD NJ 208 RIDGE ST	07646	418400 271400 689800	1502384	1502384 00 1502384	373440 373439 746879	369130 386375 755505	375600 375600 751200
311 5 000000	60X199 1SFG1 .2741	2	CECCO, BARBARA J 210 RIDGE ST NEW MILFORD NJ 210 RIDGE ST	07646	418400 146200 564600	1229699	1229699 00 1229699	284871 284871 569742	322921 337036 659957	307400 307400 614800
311 6 000000	60X199 1SFG2 .2741	2	BADULESCU, ION & ANA-MARIA 212 RIDGE ST NEW MILFORD NJ 212 RIDGE ST	07646	418400 249600 668000	1454904	1454904 00 1454904	276499 276498 552997	442604 459303 901907	363700 363700 727400
311 7 000000	60X199 1SFG1 .2741	2	214 RIDGE ST, CO. 214 RIDGE ST NEW MILFORD NJ 214 RIDGE ST	00660 07646	418400 253200 671600	1462745	1462745 00 1462745	379089 379088 758177	343889 360679 704568	365700 365700 731400
311 8 000000	60X199 1.75SFG1 .2741	2	MACKEY, BRIAN KEVIN & MICHELLE 216 RIDGE ST NEW MILFORD NJ 216 RIDGE ST	00660 07646	418400 373500 791900	1724758	1724758 00 1724758	445364 445363 890727	407117 426914 834031	431200 431200 862400
311 9 000000	60X199 1SFG1 .2741	2	KAR, AJITKUMAR & SRADHANJALI 218 RIDGE ST NEW MILFORD, NJ 218 RIDGE ST	07646	418400 479000 897400	1954537	1954537 00 1954537	454947 454946 909893	511105 533539 1044644	488600 488600 977200
311 10 000000	60X199 1SFG1 .2741	2	SCHREIBER, DANIEL 218.5 RIDGE ST NEW MILFORD NJ 218.5 RIDGE ST	00660 07646	418400 184100 602500	1312245	1312245 00 1312245	248859 248859 497718	399733 414794 814527	328100 328100 656200
311 11 000000	60X199 1SFG1 .2741	2	SCHREIBER, DANIEL 220 RIDGE ST NEW MILFORD NJ 220 RIDGE ST	00660 07646	418400 210000 628400	1368655	1368655 00 1368655	278718 278718 557436	397755 413464 811219	342200 342200 684400
311 12 000000	60X199 1SFG1 .2741	2	MURAO, SATOMI 222 RIDGE ST NEW MILFORD NJ 222 RIDGE ST	07646	418400 310700 729100	1587980	1587980 00 1587980	431846 431846 863692	353030 371258 724288	397000 397000 794000
311 13 000000	60X199 1SFG1 .2741	2	KAYE, AVRAHAM & RACHEL 224 RIDGE ST NEW MILFORD, NJ 224 RIDGE ST	07646	418400 711400 1129800	2460704	2460704 00 2460704	696946 696945 1393891	519284 547529 1066813	615200 615200 1230400
311 14 000000	60X199 1.5SFG .2741	2	LEVIE, DANIEL A & SHOSHANA I 1500 TERR CR APT 5 TEANECK, NJ 226 RIDGE ST	07666	418400 767100 1185500	2582019	2582019 00 2582019	641767 641767 1283534	634424 664061 1298485	645500 645500 1291000
311 15 000000	60X199 1SFG1 .2741	2	WATSON, CAROLE M & DE SANTIS, EUGENE 228 RIDGE ST NEW MILFORD, NJ 228 RIDGE ST	07646	418400 232500 650900	1417660 V1	1417660 -25000 1392660	313524 313524 627048	374670 390942 765612	348200 348200 696400
311 16 000000	60X199 1SFG1 .2741	2	TOLEDO, ALBERTO & DAMARIS R. 230 RIDGE ST NEW MILFORD, NJ 230 RIDGE ST	00660 07646	420900 227900 648800	1413086	1413086 00 1413086	354980 354979 709959	343454 359673 703127	353300 353300 706600

10453700

22768157

00

25000

22743157

10966540

11776617

11371800

Block No. Lot No. Qualification Account No.	Land Dimensions Building Description Additional Lots Acreage	Prop. Class	Owner's Name Address City State Property Location	Billing Code Zip Code	Land Improvement Exemption Net Total	2025 Property Tax Special Dist	2025 Total Tax Deduction Net Tax	Amt.Billed 2025 1st Q 2nd Q Total	2nd Half 2025 3rd Q 4th Q Total	Preliminary 2026 Tax 1st Q 2nd Q Total
311 17 000000	70X1RR 1SFG1 .0000	2	MAMMEN,CHEMPKASSERIL & ALEYAMMA 232 RIDGE ST NEW MILFORD NJ 232 RIDGE ST	07646	412500 153600 566100	1232966	1232966 00 1232966	293748 293748 587496	315659 329811 645470	308200 308200 616400
311 18 000000	75X106 1SFG1 .1825	2	BIGGAR,MICHAEL T & MAGDZIAK,BEATA 237 VIRGINIA AVE NEW MILFORD, NJ 237 VIRGINIA AVE	07646	406400 248100 654500	1425501	1425501 00 1425501	319572 319572 639144	384998 401359 786357	356400 356400 712800
311 19 000000	75X106 1SFG1 .1825	2	KONDAKJIAN, JOHN A & DONNA 231 VIRGINIA AVE NEW MILFORD NJ 231 VIRGINIA AVE	07646	406400 250200 656600	1430075	1430075 00 1430075	326533 326532 653065	380298 396712 777010	357500 357500 715000
311 20 000000	75X106 1SFG1 .1825	2	COVELO, ANTONIO & MEGHAN 225 VIRGINIA AVE NEW MILFORD, NJ 225 VIRGINIA AVE	07646	406400 222500 628900	1369744	1369744 00 1369744	320178 320177 640355	356834 372555 729389	342400 342400 684800
311 21 000000	75X106 1SFG1 .1825	2	CAPIZZI, PARRIS 219 VIRGINIA AVE NEW MILFORD NJ 219 VIRGINIA AVE	07646	406400 213300 619700	1349707	1349707 00 1349707	311603 311603 623206	355504 370997 726501	337400 337400 674800
311 22 000000	75X106 1SFG1 .1825	2	VAMVAKARIS,JOHN & EVELYN 215 VIRGINIA RD NEW MILFORD, NJ 215 VIRGINIA AVE	07646	406400 220400 626800	1365170	1365170 00 1365170	367286 367286 734572	307464 323134 630598	341300 341300 682600
318 1 000000	60X103 1SFG1 .1419	2	RYAN,ROBERT W & MOMPPELLIER,DIANA 963 RIVER RD NEW MILFORD, NJ 963 RIVER RD	07646	328600 174000 502600	1094663	1094663 00 1094663	244622 244622 489244	296427 308992 605419	273700 273700 547400
318 2 000000	60X182 1SFG1 .2507	2	204 WOODLAND RD LLC 204 WOODLAND RD NEW MILFORD, NJ 204 WOODLAND RD	07646	415300 124700 540000	1176120	1176120 00 1176120	258446 258446 516892	322864 336364 659228	294000 294000 588000
318 3 000000	60X182 1SFG1 .2507	2	ARANEO, LOUIS & MARGHERITA 206 WOODLAND RD NEW MILFORD NJ 206 WOODLAND RD	07646	415400 152100 567500	1236015	1236015 -25000 1211015	278823 278823 557646	319591 333778 653369	302800 302800 605600
318 4 000000	60X183 1SFG1 .2521	2	MOORE, KATHARINE M & JEFFERY D 208 WOODLAND RD NEW MILFORD, NJ 208 WOODLAND RD	07646	412600 449700 862300	1878089	1878089 00 1878089	528384 528384 1056768	399882 421439 821321	469500 469500 939000
318 5 000000	60X184 1SFG1 .2534	2	SHIGOL, ALLA 210 WOODLAND RD NEW MILFORD NJ 210 WOODLAND RD	07646	415800 296100 711900	1550518	1550518 00 1550518	351449 351448 702897	414912 432709 847621	387600 387600 775200
318 6 000000	60X115 1SFG1 .1584	2	PINEDA, IRENE M 212 WOODLAND RD NEW MILFORD NJ 212 WOODLAND RD	07646	384000 198900 582900	1269556	1269556 00 1269556	279424 279424 558848	348068 362640 710708	317400 317400 634800
318 7 000000	65X115 2SFG1 .1716	2	KIRSHBLUM, DANEIL EZRA ETAL 214 WOODLAND RD NEW MILFORD, NJ 214 WOODLAND RD	07646	377800 267900 645700	1406335	1406335 00 1406335	318261 318261 636522	376835 392978 769813	351600 351600 703200
318 8 000000	80X108 1SFG2 .1983	2	CLAUDIO, LUISITO & ZENAIDA 970 ANCHOR CT NEW MILFORD NJ 970 ANCHOR CT	07646	409800 373800 783600	1706681	1706681 00 1706681	462411 462411 924822	381135 400724 781859	426700 426700 853400

8949100

19491140

00

25000

19466140

9321477

10144663

9733000

Block No. Lot No. Qualification Account No.	Land Dimensions Building Description Additional Lots Acreage	Prop. Class	Owner's Name Address City State Property Location	Billing Code Zip Code	Land Improvement Exemption Net Total	2025 Property Tax Special Dist	2025 Total Tax Deduction Net Tax	Amt.Billed 2025 1st Q 2nd Q Total	2nd Half 2025 3rd Q 4th Q Total	Preliminary 2026 Tax 1st Q 2nd Q Total
318 9 000000	34XIRR 1SFG2 .0000	2	WASSERMAN, NEIL W & SUSAN D 974 ANCHOR CT NEW MILFORD NJ 974 ANCHOR CT	07646	439600 187000 626600	1364735	V1 1364735 -25000	329059 329058	332977 348641	334900 334900
318 10 000000	34XIRR 1SFG2 .0000	2	SCHMELL, MYRIAM & EINHORN, MARK 976 ANCHOR CT NEW MILFORD NJ 976 ANCHOR CT	00660 07646	429800 214600 644400	1403503	1403503 00	346405 346405	347292 363401	350900 350900
318 11 000000	34XIRR 1SFG2 .0000	2	OKURA LLC 555 PARK AVE 7W NEW YORK, NY 978 ANCHOR CT	10065	421800 251300 673100	1466012	1466012 00	381510 381509	343083 359910	366500 366500
318 12 000000	80X100 .1837	2	MAGUIRE,CHRISTINE 980 ANCHOR CT NEW MILFORD, NJ 980 ANCHOR CT	07646	408800 323300 732100	1594514	1594514 00	388571 388570	399535 417838	398600 398600
318 13 000000	66X110 1SFG1 .1667	2	CONTRERAS,JOURDAN J & MARIA E 216 WOODLAND RD NEW MILFORD NJ 216 WOODLAND RD	00660 07646	393800 295100 688900	1500424	1500424 00	406426 406425	335176 352397	375100 375100
318 14 000000	60X114 1SFG1 .1570	2	SHIM, JUNG SUP & KIM, MINA 218 WOODLAND RD NEW MILFORD, NJ 218 WOODLAND RD	07646	396600 372300 768900	1674664	1674664 00	443548 443547	384174 403395	418700 418700
318 15 000000	60XIRR 1SFG1 .0000	2	TROSSMAN, TIMOTHY A & ELVIA M 220 WOODLAND RD NEW MILFORD, NJ 220 WOODLAND RD	07626	414500 419600 834100	1816670	1816670 00	526164 526164	371745 392597	454200 454200
318 16 000000	60XIRR 1SFG1 .0000	2	THOMAS, SANTHOSH & SONIA 222 WOODLAND RD NEW MILFORD, NJ 222 WOODLAND RD	07646	408300 190500 598800	1304186	1304186 00	284367 284367	360241 375211	326000 326000
318 17 000000	60XIRR 1SFG1 .0000	2	REV TRST AGRMNT OF RICHARD JR & IDA 3621 KINGSWOOD CT CLERMONT, FL 224 WOODLAND RD	34711	400600 150000 550600	1199207	1199207 00	279021 279020	313701 327465	299800 299800
318 18 000000	84XIRR 1SFG1 .0000	2	BIGGAR, THOMAS G & LAURIE 226 WOODLAND RD NEW MILFORD NJ 226 WOODLAND RD	07646	405500 202900 608400	1325095	1325095 00	312612 312612	342331 357540	331300 331300
318 19 000000	73XIRR 1SFG1 .0000	2	GUSTAFSON, ROBERT & LORETTA 228 WOODLAND RD NEW MILFORD NJ 228 WOODLAND RD	07646	386500 176200 562700	1225561	1225561 00	291731 291730	314016 328084	306400 306400
318 20 000000	60X100 1SFG1 .1377	2	TAMPOL, GORDON M & SANDRA 230 WOODLAND RD NEW MILFORD NJ 230 WOODLAND RD	00660 07646	384000 226100 610100	1328798	1328798 00	279525 279525	377248 392500	332200 332200
318 21 000000	60X100 1SFG1 .1377	2	O'REILLY, ERIN 232 WOODLAND RD NEW MILFORD NJ 232 WOODLAND RD	00660 07646	384000 277900 661900	1441618	1441618 00	403097 403096	309439 325986	360400 360400
318 22 000000	60XIRR 1SFG1 .0000	2	MULLINS,EST OF MARY T(AKA MAUREEN) 234 WOODLAND RD NEW MILFORD NJ 234 WOODLAND RD	07646	373300 141800 515100	1121888	1121888 00	264999 264999	289506 302384	280500 280500

9075700

19766875

00

25000

19741875

9874062

9867813

9871000

Block No. Lot No. Qualification Account No.	Land Dimensions Building Description Additional Lots Acreage	Prop. Class	Owner's Name Address City State Property Location	Billing Code Zip Code	Land Improvement Exemption Net Total	2025 Property Tax Special Dist	2025 Total Tax Deduction Net Tax	Amt.Billed 2025 1st Q 2nd Q Total	2nd Half 2025 3rd Q 4th Q Total	Preliminary 2026 Tax 1st Q 2nd Q Total
318 23 000000	60X100 1SFG1 .1377	2	KUGLER, JEFFREY D 986 PACIFIC ST NEW MILFORD NJ 986 PACIFIC ST	00660 07646	383000 97900 480900	1047400	1047400 00	233526 233526 467052	284163 296185 580348	261900 261900 523800
318 24 000000	60X100 2SFG1 .1377	2	KHIMISHMAN, LEV & FARNESE, ANTONIETTA 988 PACIFIC ST NEW MILFORD, NJ 988 PACIFIC ST	00660 07646	384000 276500 660500	1438569	1438569 00	352054 352054 704108	358975 375486 734461	359600 359600 719200
318 25 000000	60XIRR 2SFG1 .0000	2	LOCOVARE, THOMAS & SUZANNE 990 PACIFIC ST NEW MILFORD NJ 990 PACIFIC ST	07646	408600 280200 688800	1500206	1500206 00	419842 419842 839684	321651 338871 660522	375100 375100 750200
318 26 000000	60XIRR 1SFG1 .0000	2	LIVAUDAIS, DEBORAH 992 PACIFIC ST NEW MILFORD NJ 992 PACIFIC ST	07646	405400 162100 567500	1236015	1236015 00	271253 271253 542506	339661 353848 693509	309000 309000 618000
318 27 000000	60XIRR 1SFG1 .0000	2	TIONGSON, FLORENTINO & JUDITH 994 PACIFIC ST NEW MILFORD, NJ 994 PACIFIC ST	07646	391600 191100 582700	1269121	1269121 00	278113 278112 556225	349164 363732 712896	317300 317300 634600
318 28 000000	104XIRR 1SFG1 .0000	2	ESPOSITO, KAREN TRSTES/ETAL 15 HOMEWOOD DR MORRISTOWN, NJ 231 RIDGE ST	07960	385400 177700 563100	1226432	1226432 00	274788 274788 549576	331389 345467 676856	306600 306600 613200
318 29 000000	62XIRR 1SFG1 .0000	2	KOMNINOS, DIMITRIOS & MELANIE 229 RIDGE ST NEW MILFORD NJ 229 RIDGE ST	00660 07646	376800 212100 588900	1282624	1282624 00	317858 317857 635715	316094 330815 646909	320700 320700 641400
318 30 000000	60XIRR 1SFG1 .0000	2	SLADOWSKI, SUSAN 227 RIDGE ST NEW MILFORD, NJ 227 RIDGE ST	07646	381200 209000 590200	1285456	1285456 00	271354 271354 542708	363997 378751 742748	321400 321400 642800
318 31 000000	60XIRR 1SFG1 .0000	2	SOFIA, ROBERT 997 HOWARD CT NEW MILFORD NJ 997 HOWARD CT	00660 07646	397100 221400 618500	1347093 V1	1347093 -25000 1322093	357203 357203 714406	296113 311574 607687	330500 330500 661000
318 32 000000	63XIRR 1SFG1 .0000	2	KOCHIS, DENNIS & JAMIE 995 HOWARD CT NEW MILFORD, NJ 995 HOWARD CT	07646	398400 270800 669200	1457518	1457518 00	418733 418732 837465	301662 318391 620053	364400 364400 728800
318 33 000000	37XIRR 1SFG1 .0000	2	CARDONA, JOSE A & JAQUEZ, MARIA I 993 HOWARD CT NEW MILFORD NJ 993 HOWARD CT	00660 07646	406800 238200 645000	1404810	1404810 00	340756 340756 681512	353587 369711 723298	351200 351200 702400
318 34 000000	34XIRR 1SFG1 .0000	2	POOLE, CARLOS & KIM 991 HOWARD CT NEW MILFORD, NJ 991 HOWARD CT	00660 07646	415600 189900 605500	1318779	1318779 00	311402 311401 622803	340420 355556 695976	329700 329700 659400
318 35 000000	34XIRR 1SFG1 .0000	2	CALLAGHAN, DEBRA 990 HOWARD CT NEW MILFORD, NJ 990 HOWARD CT	07646	408600 218300 626900	1365388	1365388 00	284569 284568 569137	390290 405961 796251	341300 341300 682600
318 36 000000	34XIRR 1SFG1 .0000	2	PIERCE, PETER J & LISA M 992 HOWARD CT NEW MILFORD NJ 992 HOWARD CT	00672 07646	421800 231100 652900	1422016	1422016 00	329256 329256 658512	373591 389913 763504	355500 355500 711000

8540600

18601427

00

25000

18576427

8921409

9655018

9288400

Block No. Lot No. Qualification Account No.	Land Dimensions Building Description Additional Lots Acreage	Prop. Class	Owner's Name Address City State Property Location	Billing Code Zip Code	Land Improvement Exemption Net Total	2025 Property Tax Special Dist	2025 Total Tax Deduction Net Tax	Amt.Billed 2025 1st Q 2nd Q Total	2nd Half 2025 3rd Q 4th Q Total	Preliminary 2026 Tax 1st Q 2nd Q Total
318 37 000000	37XIRR 1SF .0000	2	ALTARAS, EYAL & ROSENBERG, RACHELLE 994 HOWARD CT NEW MILFORD, NJ 994 HOWARD CT	00672 07646	418100 745100 1163200	2533450	2533450 00 2533450	653570 653569 1307139	598616 627695 1226311	633400 633400 1266800
318 38 000000	120XIRR 1SFG1 .0000	2	996 HOWARD CT CO. 996 HOWARD CT NEW MILFORD 996 HOWARD CT	07646	399200 169000 568200	1237540	1237540 00 1237540	270951 270950 541901	340717 354922 695639	309400 309400 618800
318 39 000000	60X120 1SFG1 .1653	2	CIVIDANES, GILBERT P & SOFIA E RIOS- 998 HOWARD CT NEW MILFORD NJ 998 HOWARD CT	07646	400800 183500 584300	1272605	1272605 00 1272605	284871 284871 569742	344128 358735 702863	318200 318200 636400
318 40 000000	60X100 1SFG1 .1377	2	ELEISH, SAFWAT & SABRY, SHAIMAA 225 RIDGE ST NEW MILFORD, NJ 225 RIDGE ST	07646	378400 183200 561600	1223165	1223165 00 1223165	271253 271253 542506	333310 347349 680659	305800 305800 611600
318 41 000000	60X100 1SFG1 .1377	2	WEBER, JOSEPH M & LARAINA S 223 RIDGE ST NEW MILFORD NJ 223 RIDGE ST	07646	384000 191100 575100	1252568	1252568 00 1252568	276196 276196 552392	342899 357277 700176	313100 313100 626200
318 42 000000	60XIRR 1SFG1 .0000	2	HONG, SONG C & CHOQUETTE, MARIE 221 RIDGE ST NEW MILFORD, NJ 221 RIDGE ST	01977 07646	414900 146400 561300	1222511	1222511 00 1222511	272666 272665 545331	331574 345606 677180	305600 305600 611200
318 43 000000	60X200 1SFG1 .2755	2	TORMO, ROBERTO & CHERYL 219 RIDGE ST NEW MILFORD NJ 219 RIDGE ST	00660 07646	418500 287300 705800	1537232	1537232 00 1537232	386049 386049 772098	373745 391389 765134	384300 384300 768600
318 44 000000	60X200 1SFG1 .2755	2	TELLO, JORGE & ELIZABETH 217 RIDGE ST NEW MILFORD NJ 217 RIDGE ST	00660 07646	418500 690000 1108500	2414313	2414313 00 2414313	603939 603939 1207878	589362 617073 1206435	603600 603600 1207200
318 45 000000	60X200 1SFG2 .2755	2	TELLO, ELIZABETH & GUILARTE, YVETTE 217 RIDGE ST NEW MILFORD, NJ 215 RIDGE ST	00672 07646	418500 113600 532100	1158914	1158914 00 1158914	270144 270143 540287	302662 315965 618627	289700 289700 579400
318 46 000000	60X200 1SFG1 .2755	2	CABALQUINTO, REBECCA & ELMER 213 RIDGE ST NEW MILFORD NJ 213 RIDGE ST	00660 07646	418500 291800 710300	1547033	1547033 00 1547033	406022 406022 812044	358616 376373 734989	386800 386800 773600
318 47 000000	60X200 1SFG1 .2755	2	SAVAGE, MATTHEW J & ALYSSA R 211 RIDGE ST NEW MILFORD, NJ 211 RIDGE ST	07646	418500 278000 696500	1516977	1516977 00 1516977	330568 330567 661135	419215 436627 855842	379200 379200 758400
318 48 000000	60X200 1SFG1 .2755	2	WALSH JR, FRANCIS G & LINDA P & MARY R 209 RIDGE ST NEW MILFORD, NJ 209 RIDGE ST	07646	418500 270200 688700	1499989	1499989 00 1499989	326936 326936 653872	414450 431667 846117	375000 375000 750000
318 49 000000	60X200 1SFG1 .2755	2	TAN, KANG & SUN, QING 207 RIDGE ST NEW MILFORD NJ 207 RIDGE ST	07646	418500 171800 590300	1285673	1285673 00 1285673	285779 285779 571558	349679 364436 714115	321400 321400 642800
318 50 000000	60X200 1SFG1 .2755	2	CASTINO, MICHAEL & ISOLDE 205 RIDGE ST NEW MILFORD NJ 205 RIDGE ST	07646	418500 228400 646900	1408948 v1	1408948 -25000 1383948	327344 327344 654688	356544 372716 729260	346000 346000 692000

9692800

21110918

00

25000

21085918

9932571

11153347

10543000

Block No. Lot No. Qualification Account No.	Land Dimensions Building Description Additional Lots Acreage	Prop. Class	Owner's Name Address City State Property Location	Billing Code Zip Code	Land Improvement Exemption Net Total	2025 Property Tax Special Dist	2025 Total Tax Deduction Net Tax	Amt.Billed 2025 1st Q 2nd Q Total	2nd Half 2025 3rd Q 4th Q Total	Preliminary 2026 Tax 1st Q 2nd Q Total
318 51 000000	.2892 AC 1SFG2 .2892	2	RHODES, SAMUEL & RACHEL 201 RIDGE ST NEW MILFORD, NJ 201 RIDGE ST	00660 07646	399300 522700 922000	2008116	2008116 00 2008116	404106 404105 808211	588428 611477 1199905	502000 502000 1004000
318 52 000000	100X138 1SFG2 .3168	2	BRAM, TOVA & GABRIEL 985 RIVER RD NEW MILFORD, NJ 985 RIVER RD	07646	360000 622100 *PARTIAL* 982100	2139014	2139014 00 2139014	631982 631982 1263964	425249 449801 875050	534800 534800 1069600
318 53 000000	72X250 1SFG1 .4132	2	FRENZEL, JEAN 979 RIVER RD NEW MILFORD NJ 979 RIVER RD	07646	371000 223900 594900	1295692	1295692 00 1295692	315134 315133 630267	325277 340148 665425	323900 323900 647800
318 54 000000	60X250 2SFG2 .3444	2	GAMEZ-VALDEZ, GERBERTH & GAMEZ, NOEMI 975 RIVER RD NEW MILFORD, NJ 975 RIVER RD	07646	363400 311400 674800	1469714	1469714 00 1469714	241798 241797 483595	484625 501494 986119	367400 367400 734800
318 55 000000	60X105 1SFG1 .1446	2	LISOJO II, RICARDO & VIENI, EMILY M 971 RIVER RD NEW MILFORD, NJ 971 RIVER RD	07646	328400 245000 573400	1248865	1248865 00 1248865	310796 310796 621592	306469 320804 627273	312200 312200 624400
318 56 000000	60X104 1SFG1 .1433	2	TINEO, JOSEFINA 967 RIVER RD NEW MILFORD, NJ 967 RIVER RD	00597 07646	326600 323400 650000	1415700	1415700 00 1415700	323103 323103 646206	376622 392872 769494	353900 353900 707800
401 1 000000	130XIRR 1SFG1 .0000	2	FWLER, JEROME & BETTINA CHOI 240 E WOODLAND RD NEW MILFORD, NJ 240 E WOODLAND RD	00660 07646	410300 132000 542300	1181129 v1	1181129 -25000 1156129	260060 260060 520120	311226 324783 636009	289000 289000 578000
401 2 000000	60XIRR 1.5S 1AG .0000	2	HRONCICH, MARTINO & ANGEL L 242 E WOODLAND RD NEW MILFORD NJ 242 E WOODLAND RD	00660 07646	407800 228300 636100	1385426	1385426 00 1385426	353366 353365 706731	331396 347299 678695	346400 346400 692800
401 3 000000	10X678 .1556	15C	BOROUGH OF NEW MILFORD 930 RIVER RD NEW MILFORD NJ RIDGE & E WOODLAND EASEMT	07646	*EXEMPT*	00	00 00 00	00 00 00	00 00 00	00 00 00
401 4 000000	60X100 1SFG1 .1377	2	PATROSIO, HELEN M 244 E WOODLAND RD NEW MILFORD, NJ 244 E WOODLAND RD	07646	384000 209800 593800	1293296	1293296 00 1293296	284367 284367 568734	354859 369703 724562	323300 323300 646600
401 5 000000	65XIRR 1SFG1 .0000	2	SCHINDEL, YAKOV & GOLDBERG, ELIANA 982 PLEASANT DR NEW MILFORD, NJ 982 PLEASANT DR	07646	385600 735100 1120700	2440885	2440885 00 2440885	654175 654174 1308349	552259 580277 1132536	610200 610200 1220400
401 6 000000	79XIRR 1SFG1 .0000	2	FRIED, ITAY 984 PLEASANT DR NEW MILFORD, NJ 984 PLEASANT DR	00660 07646	415700 223000 638700	1391089	1391089 00 1391089	307972 307971 615943	379589 395557 775146	347800 347800 695600
401 7 000000	69XIRR 1SFG1 .0000	2	KILPATRICK, C, JAMES, F & PIERRE, R JTROS 986 PLEASANT DR NEW MILFORD, NJ 986 PLEASANT DR	07646	414500 184500 599000	1304622	1304622 00 1304622	273977 273976 547953	370847 385822 756669	326200 326200 652400
401 8 000000	60XIRR 2SF .0000	2	GOMEZ, JUAN J & WHITLEY, ROBERTA 988 PLEASANT DR NEW MILFORD NJ 988 PLEASANT DR	00660 07646	418700 332100 750800	1635242	1635242 00 1635242	440723 440723 881446	367513 386283 753796	408800 408800 817600

9278600

20208790

00

25000

20183790

9603111

10580679

10091800

Block No. Lot No. Qualification Account No.	Land Dimensions Building Description Additional Lots Acreage	Prop. Class	Owner's Name Address City State Property Location	Billing Code Zip Code	Land Improvement Exemption Net Total	2025 Property Tax Special Dist	2025 Total Tax Deduction Net Tax	Amt.Billed 2025 1st Q 2nd Q 4th Q Total	2nd Half 2025 3rd Q 4th Q Total	Preliminary 2026 Tax 1st Q 2nd Q Total
401 9 000000	50XIRR 2SFG1 .0000	2	WERMUTH, DAVID & LANDMAN, Yael 990 PLEASANT DRIVE NEW MILFORD, NJ 990 PLEASANT DR	00660 07646	423800 793600 1217400	2651497	2651497 00 2651497	709959 709958 1419917	600573 631007 1231580	662900 662900 1325800
401 10 000000	50XIRR 1SFG1 .0000	2	KELSEN, ALEXANDER D & ERICA SARA 992 PLEASANT DR NEW MILFORD, NJ 992 PLEASANT DR	07646	431900 230100 662000	1441836	1441836 00 1441836	321691 321690 643381	390953 407502 798455	360500 360500 721000
401 11 000000	60XIRR 1SFG1 .0000	2	AYANO, GETENET & GEBREYOHANNES, AZEB 994 PLEASANT DR NEW MILFORD, NJ 994 PLEASANT DR	07646	397100 254000 651100	1418096	1418096 00 1418096	300709 300708 601417	400201 416478 816679	354500 354500 709000
401 12 000000	75X100 1SFG1 .1722	2	MARQUEZ, ROBERT S 247 RIDGE ST NEW MILFORD NJ 247 RIDGE ST	00660 07646	402200 206600 608800	1325966	1325966 00 1325966	290016 290016 580032	365357 380577 745934	331500 331500 663000
401 13 000000	60XIRR 1SFG1 .0000	2	EAPEN, BINU Z & MELADATH, MARY C 245 RIDGE ST NEW MILFORD, NJ 245 RIDGE ST	00660 07646	405300 240500 645800	1406552	1406552 00 1406552	346405 346405 692810	348799 364943 713742	351600 351600 703200
401 14 000000	60XIRR 1SFG1 .0000	2	DE CASTRO, AMADOR J & MA THERESE 243 RIDGE ST NEW MILFORD NJ 243 RIDGE ST	07646	414800 270600 685400	1492801	1492801 00 1492801	322901 322901 645802	414932 432067 846999	373200 373200 746400
401 15 000000	60XIRR 1SFG1 .0000	2	MULVIHILL, BRIAN P & BEVERLY J 241 RIDGE ST NEW MILFORD NJ 241 RIDGE ST	07646	429000 221800 650800	1417442 v1	1417442 -25000 1392442	335011 335010 670021	353076 369345 722421	348100 348100 696200
401 16 000000	60XIRR 1SFG1 .0000	2	JABLONSKI, MAREK & MOSEJCZUK, MARTINA 239 RIDGE ST NEW MILFORD, NJ 239 RIDGE ST	07646	408800 249000 657800	1432688	1432688 00 1432688	305551 305550 611101	402571 419016 821587	358200 358200 716400
401 17 000000	60XIRR 1SFG1 .0000	2	BOUXIN, MILTON P & MARCELA A 237 RIDGE ST NEW MILFORD NJ 237 RIDGE ST	07646	394500 231600 626100	1363646	1363646 00 1363646	309888 309888 619776	364109 379761 743870	340900 340900 681800
401 18 000000	95XIRR 1SFG1 .0000	2	STANDLER, STEVEN G TRSTE 6 JANE CT HILLSDALE, NJ 235 RIDGE ST	07642	409000 239600 648600	1412651	1412651 00 1412651	308375 308375 616750	389843 406058 795901	353200 353200 706400
401 19 000000	119XIRR 1SFG1 .0000	2	CULLEN, KEVIN & MEREDITH S 995 PACIFIC ST NEW MILFORD NJ 999 PACIFIC ST	00672 07646	411900 309200 721100	1570556	1570556 00 1570556	398154 398154 796308	378110 396138 774248	392600 392600 785200
401 20 000000	60XIRR 1SFG1 .0000	2	SPEIGHTS, SHELDON F 995 PACIFIC ST NEW MILFORD NJ 995 PACIFIC ST	00660 07646	409900 193700 603600	1314641	1314641 00 1314641	297683 297682 595365	352093 367183 719276	328700 328700 657400
401 21 000000	60XIRR 1SFG1 .0000	2	STONE, JACOB & CHAYA 993 PACIFIC ST NEW MILFORD, NJ 993 PACIFIC ST	07646	414200 518400 932600	2031203	2031203 00 2031203	495599 495599 991198	508345 531660 1040005	507800 507800 1015600
401 22 000000	60X175 1SFG1 .2410	2	SHAYNE, DANIEL & JENNIFER 991 PACIFIC ST NEW MILFORD, NJ 991 PACIFIC ST	00672 07646	414000 805700 1219700	2656507	2656507 00 2656507	620382 620381 1240763	692626 723118 1415744	664100 664100 1328200

10530800

22936082

00

25000

22911082

10724641

12186441

11455600

Block No. Lot No. Qualification Account No.	Land Dimensions Building Description Additional Lots Acreage	Prop. Class	Owner's Name Address City State Property Location	Billing Code Zip Code	Land Improvement Exemption Net Total	2025 Property Tax Special Dist	2025 Total Tax Deduction Net Tax	Amt.Billed 2025 1st Q 2nd Q Total	2nd Half 2025 3rd Q 4th Q Total	Preliminary 2026 Tax 1st Q 2nd Q Total
401 23 000000	60X175 1.5SFG1 .2410	2	MONTI, RONALD J & CAROLE A 989 PACIFIC ST NEW MILFORD NJ 989 PACIFIC ST	07646	414000 134700 548700	1195069	1195069 00 1195069	262477 262477 524954	328199 341916 670115	298800 298800 597600
401 24 000000	60X175 1SFG1 .2410	2	QUIGLEY, JOHN J & LINDA G 987 PACIFIC ST NEW MILFORD NJ 987 PACIFIC ST	07646	414000 135600 549600	1197029	1197029 00 1197029	258846 258845 517691	332799 346539 679338	299300 299300 598600
401 25 000000	60X175 1SFG1 .2410	2	HILL, MARIA T 985 PACIFIC ST NEW MILFORD, NJ 985 PACIFIC ST	07646 4	414000 167300 581300	1266071	1266071 00 1266071	275894 275893 551787	349876 364408 714284	316500 316500 633000
401 26 000000	60X175 1.5SFG1 .2410	2	BYRNE, DIANE A 983 PACIFIC ST NEW MILFORD, NJ 983 PACIFIC ST	07646	414000 262100 676100	1472546	1472546 00 1472546	298187 298186 596373	429635 446538 876173	368100 368100 736200
401 27 000000	60X175 1SFG1 .2410	2	WESTER, KEITH ETALS 981 PACIFIC ST NEW MILFORD, NJ 981 PACIFIC ST	07646	414000 390700 804700	1752637	1752637 00 1752637	399869 399868 799737	466391 486509 952900	438200 438200 876400
402 1 000000	72XIRR 1SFG1 .0000	2	MULLIGAN, MICHAEL D & KAREN 248 E WOODLAND RD NEW MILFORD NJ 248 E WOODLAND RD	07646	408400 236100 644500	1403721	1403721 00 1403721	327642 327642 655284	366163 382274 748437	350900 350900 701800
402 2 000000	87X100 1SFG1 .1997	2	PORRINO, ROBERT & DARA 250 E WOODLAND RD NEW MILFORD, NJ 250 E WOODLAND RD	07646	408600 243200 651800	1419620	1419620 00 1419620	320279 320278 640557	381384 397679 779063	354900 354900 709800
402 3 000000	87X100 .1997	2	KIELMANOWICZ, SERGIO & ANA CARINA 252 E WOODLAND RD NEW MILFORD NJ 252 E WOODLAND RD	00660 07646	407600 897100 1304700	2841637	2841637 00 2841637	764431 764431 1528862	640079 672696 1312775	710400 710400 1420800
402 4 000000	57XIRR 1SFG1 .0000	2	BECKER, VIOLETA COHEM 292 LUHMANN DR NEW MILFORD NJ 292 LUHMANN DR	07646	406000 201000 607000	1322046 w1	1322046 -25000 1297046	271157 271156 542313	369779 384954 754733	324300 324300 648600
402 5 000000	63XIRR 1SFG1 .0000	2	LEVY, SARAH TALIA & JOSHUA SIMON 294 LUHMANN DRIVE NEW MILFORD, NJ 294 LUHMANN DR	07646	411600 511700 923300	2010947	2010947 00 2010947	530199 530199 1060398	463734 486815 950549	502700 502700 1005400
402 6 000000	63XIRR 1SFG1 .0000	2	SAMUEL, LIJO & THOMAS, JERIN 296 LUHMANN DR NEW MILFORD, NJ 296 LUHMANN DR	00660 07646	436700 193400 630100	1372358	1372358 00 1372358	333493 333493 666986	344810 360562 705372	343100 343100 686200
402 7 000000	63X172 1SFG1 .2488	2	GOLDBERG, MARC & Yael 298 LUHMANN DR NEW MILFORD NJ 298 LUHMANN DR	00660 07646	433700 263900 697600	1519373	1519373 00 1519373	344489 344488 688977	406478 423918 830396	379800 379800 759600
402 8 000000	62XIRR 1SFG1 .0000	2	HOCHBERG, DANIEL T & DENA M 300 LUHMANN DR NEW MILFORD, NJ 300 LUHMANN DR	07646	410700 416700 827400	1802077	1802077 00 1802077	541497 541497 1082994	349199 369884 719083	450500 450500 901000
402 9 000000	70XIRR 1SFG1 .0000	2	GORDON, MAX & TARA 302 LUHMANN DR NEW MILFORD, NJ 302 LUHMANN DR	00660 07646	409300 178900 588200	1281100	1281100 00 1281100	296876 296875 593751	336322 351027 687349	320300 320300 640600

10035000

21856231

00

25000

21831231

10450664

11380567

10915600

Block No. Lot No. Qualification Account No.	Land Dimensions Building Description Additional Lots Acreage	Prop. Class	Owner's Name Address City State Property Location	Billing Code Zip Code	Land Improvement Exemption Net Total	2025 Property Tax Special Dist	2025 Total Tax Deduction Net Tax	Amt.Billed 2025 1st Q 2nd Q Total	2nd Half 2025 3rd Q 4th Q Total	Preliminary 2026 Tax 1st Q 2nd Q Total
402 10 000000	83X93 1SFG1 .1772	2	SLUE, WILLIAM E 304 LUHMANN DR NEW MILFORD NJ 304 LUHMANN DR	07646	405200 236900 642100	1398494	1398494 00 1398494	371624 371623 743247	319597 335650 655247	349600 349600 699200
402 11 000000	83X93 1SFG1 .1772	2	SAIGH, GEORGE E & ELAINE 306 LUHMANN DR NEW MILFORD NJ 306 LUHMANN DR	07646	405200 192200 597400	1301137 v1	1301137 -25000 1276137	293854 293853 587707	336748 351682 688430	319000 319000 638000
402 12 000000	83X93 1SFG1 .1772	2	BELTHOFF, ROBERT & ERIKA 308 LUHMANN DR NEW MILFORD, NJ 308 LUHMANN DR	00672 07646	405200 157100 562300	1224689	1224689 00 1224689	272968 272968 545936	332348 346405 678753	306200 306200 612400
402 13 000000	83X93 1SFG1 .1772	2	ATIENZA, JOHN PAUL & MEGAN ASHLEY 310 LUHMANN DR NEW MILFORD, NJ 310 LUHMANN DR	07646	405200 225400 630600	1373447	1373447 00 1373447	338537 338536 677073	340305 356069 696374	343400 343400 686800
402 14 000000	82XIRR 1SFG1 .0000	2	TOPSIDIS, APOSTOLOS & CHRISTINA B 982 BOULEVARD NEW MILFORD NJ 982 BOULEVARD	07650	343300 229300 572600	1247123	1247123 00 1247123	309687 309686 619373	306718 321032 627750	311800 311800 623600
402 15 000000	79XIRR 1SFG1 .0000	2	BELTRAN, RAY ANTHONY & MARIA CRISTINA 1002 BOULEVARD NEW MILFORD NJ 1002 BOULEVARD	00660 07646	344600 229700 574300	1250825	1250825 00 1250825	280635 280634 561269	337600 351956 689556	312700 312700 625400
402 16 000000	84X90 1SFG1 .1736	2	DIEKHAUS JR, ROBERT S & CHRISTINE H 271 GREVE DR NEW MILFORD, NJ 271 GREVE DR	07646	405000 179300 584300	1272605	1272605 00 1272605	298086 298086 596172	330913 345520 676433	318200 318200 636400
402 17 000000	84X90 1SFG1 .1736	2	YACHOUH, ISSA 269 GREVE DR NEW MILFORD NJ 269 GREVE DR	00672 07646	405000 189500 594500	1294821	1294821 00 1294821	309081 309081 618162	330899 345760 676659	323700 323700 647400
402 18 000000	84X90 2SFG1 .1736	2	MILLER, SHERI 267 GREVE DR NEW MILFORD, NJ 267 GREVE DR	07646	405000 245800 650800	1417442	1417442 00 1417442	391194 391193 782387	309393 325662 635055	354400 354400 708800
402 19 000000	84X90 1SFG1 .1736	2	BERTERO, HENRIETTA ET ALS 265 GREVE DR NEW MILFORD NJ 265 GREVE DR	07646	405000 215500 620500	1351449	1351449 00 1351449	295766 295765 591531	372203 387715 759918	337900 337900 675800
402 20 000000	84X90 1SFG1 .1736	2	APRIGLIANO, MICHAEL P & LINCY 263 GREVE DR NEW MILFORD, NJ 263 GREVE DR	07646	405000 633000 1038000	2260764	2260764 00 2260764	551686 551685 1103371	565722 591671 1157393	565200 565200 1130400
402 21 000000	84X90 1SFG1 .1736	2	SALINAS, EDISON & ZULUAGA, LEYDI 261 GREVE DR NEW MILFORD, NJ 261 GREVE DR	00660 07646	405000 247300 652300	1420709	1420709 00 1420709	300204 300204 600408	401997 418304 820301	355200 355200 710400
402 22 000000	84X90 1SFG1 .1736	2	BUKHARI, MOHAMMAD SALIM & NAJIA 259 GREVE DR NEW MILFORD, NJ 259 GREVE DR	07646	405000 255500 660500	1438569	1438569 00 1438569	313016 313015 626031	398013 414525 812538	359600 359600 719200
402 23 000000	100XIRR 1SFG1 .0000	2	ARMELI, SUSAN & JOSEPH 257 GREVE DR NEW MILFORD NJ 257 GREVE DR	00660 07646	406200 219000 625200	1361686	1361686 00 1361686	339041 339041 678082	333987 349617 683604	340400 340400 680800

9005400

19613760

00

25000

19588760

9330749

10258011

9794600

Block No. Lot No. Qualification Account No.	Land Dimensions Building Description Additional Lots Acreage	Prop. Class	Owner's Name Address City State Property Location	Billing Code Zip Code	Land Improvement Exemption Net Total	2025 Property Tax Special Dist	2025 Total Tax Deduction Net Tax	Amt.Billed 2025 1st Q 2nd Q Total	2nd Half 2025 3rd Q 4th Q Total	Preliminary 2026 Tax 1st Q 2nd Q Total
402 24 000000	116X1RR 1SFG1 .0000	2	BAUTISTA, ERHLICH PINEDA 255 GREVE DR NEW MILFORD, NJ 255 GREVE DR	07646	406600 187100 593700	1293079	1293079 00 1293079	280736 280735 561471	358383 373225 731608	323300 323300 646600
402 25 000000	65X120 1SFG1 .1791	2	ALEX AND SONS REAL EST INVSMNT LLC 57 STATE RT 23 WEST BELT WAYNE, NJ 253 GREVE DR	07470	418500 236700 655200	1427026	1427026 00 1427026	303332 303331 606663	401992 418371 820363	356800 356800 713600
402 26 000000	60X1RR 2SF 2AG .0000	2	HANIKEH, FRANK & MERYEM 249 GREVE DR NEW MILFORD, NJ 249 GREVE DR	07646	421800 709000 1130800	2462882	2462882 00 2462882	677578 677577 1355155	539729 567998 1107727	615700 615700 1231400
402 27 000000	117X1RR 1SFG1 .0000	2	ALEX & SONS REAL ESTATE INV LLC 57 ST RD 23 W BELT PLZA B WAYNE, NJ 987 PLEASANT DR	07470	422200 315300 737500	1606275	1606275 00 1606275	343177 343177 686354	450742 469179 919921	401600 401600 803200
403 1 000000	93X1RR 1SFG1 .0000	2	CHAN, CHAK PONG STEPHEN & LEE, RITA K 299 LUHMAN DR NEW MILFORD NJ 299 LUHMANN DR	07646	390600 196000 586600	1277615	1277615 00 1277615	312814 312813 625627	318662 333326 651988	319400 319400 638800
403 2 000000	80X1RR 1SFG1 .0000	2	KUSS, WAYNE A & RAMIREZ, ANA C 302 E WOODLAND RD NEW MILFORD NJ 302 E WOODLAND RD	00316 07646	404700 168900 573600	1249301	1249301 00 1249301	301112 301112 602224	316369 330708 647077	312300 312300 624600
403 3 000000	75X100 1SFG1 .1722	2	BOTROS, MAHER H & AMAL W 306 E WOODLAND RD NEW MILFORD, NJ 306 E WOODLAND RD	07646	405000 150300 555300	1209443	1209443 00 1209443	268429 268428 536857	329352 343234 672586	302400 302400 604800
403 4 000000	75X100 1SFG1 .1722	2	ENG, CHING SHANG & WENDY LAU Y LIV TST 310 E WOODLAND RD NEW MILFORD, NJ 310 E WOODLAND RD	07646	405000 162700 567700	1236451	1236451 00 1236451	295766 295765 591531	315364 329556 644920	309100 309100 618200
403 5 000000	75X100 1SFG1 .1722	2	RIVERA, OLEN ROBERT & CECILIE G 314 E WOODLAND RD NEW MILFORD, NJ 314 E WOODLAND RD	00660 07646	405000 189500 594500	1294821	1294821 00 1294821	287595 287595 575190	352385 367246 719631	323700 323700 647400
403 6 000000	75X100 1SFG1 .1722	2	ONA, MARIA L & MICHAEL YUMUL 318 E WOODLAND RD NEW MILFORD, NJ 318 E WOODLAND RD	00597 07646	405000 217800 622800	1356458	1356458 00 1356458	291428 291428 582856	379016 394586 773602	339100 339100 678200
403 7 000000	75X100 1SFG1 .1722	2	CHAPMAN, NATHAN & DOREN 322 E WOODLAND RD NEW MILFORD, NJ 322 E WOODLAND RD	07646	405000 335000 740000	1611720	1611720 00 1611720	412983 412982 825965	383628 402127 785755	402900 402900 805800
403 8 000000	90X1RR 1SFG1 .0000	2	GHAZALI, FADI 970 BOULEVARD NEW MILFORD, NJ 970 BOULEVARD	07646	341900 170600 512500	1116225	1116225 00 1116225	263082 263082 526164	288625 301436 590061	279100 279100 558200
403 9 000000	90X1RR 1SFG1 .0000	2	SOSA, JOSE & IRIS 974 BOULEVARD NEW MILFORD NJ 974 BOULEVARD	00597 07646	324700 220900 545600	1188317	1188317 00 1188317	329055 329054 658109	258284 271924 530208	297100 297100 594200
403 10 000000	75X100 1SFG1 .1722	2	CAAMANO, JOHN M & MERCEDES, YOSKALIS M 321 LUHMANN DR NEW MILFORD, NJ 321 LUHMANN DR	07646	405000 219500 624500	1360161	1360161 00 1360161	297481 297480 594961	374794 390406 765200	340000 340000 680000

9040300

19689774

00

00

19689774

9329127

10360647

9845000

Block No. Lot No. Qualification Account No.	Land Dimensions Building Description Additional Lots Acreage	Prop. Class	Owner's Name Address City State Property Location	Billing Code Zip Code	Land Improvement Exemption Net Total	2025 Property Tax Special Dist	2025 Total Tax Deduction Net Tax	Amt.Billed 2025 1st Q 2nd Q Total	2nd Half 2025 3rd Q 4th Q Total	Preliminary 2026 Tax 1st Q 2nd Q Total
403 11 000000	75X100 1SFG1 .1722	2	KERRIGAN, EST OF EILEEN TRUSTEE 317 LUHMANN DR NEW MILFORD NJ 317 LUHMANN DR	07646	405000 265900 670900	1461220	1461220 00 1461220	334300 334300 668600	387924 404696 792620	365300 365300 730600
403 12 000000	75X100 1SFG1 .1722	2	LADENHEIM, BRIAN G & SHERMAN, ELIANA C 313 LUHMANN DR NEW MILFORD, NJ 313 LUHMANN DR	07646	405000 420800 825800	1798592	1798592 00 1798592	435982 435982 871964	452992 473636 926628	449600 449600 899200
403 13 000000	75X100 1SFG1 .1722	2	VANVALEN, KENNETH D 309 LUHMANN DR NEW MILFORD NJ 309 LUHMANN DR	00660 07646	405000 206000 611000	1330758	1330758 00 1330758	330770 330769 661539	326972 342247 669219	332700 332700 665400
403 14 000000	87XIRR 1SFG1 .0000	2	CARBERRY, MICHAEL F & MILLS, VALERIE 305 LUHMANN DR NEW MILFORD NJ 305 LUHMANN DR	07646	405900 156100 562000	1224036	1224036 00 1224036	270345 270345 540690	334648 348698 683346	306000 306000 612000
403 15 000000	150XIRR 1SFG1 .0000	2	PAGANI, JOSEPH J & EMILY 301 LUHMANN DR NEW MILFORD, NJ 301 LUHMANN DR	07646	411200 162600 573800	1249736	1249736 00 1249736	290621 290621 581242	327075 341419 668494	312400 312400 624800
404 1 000000	90XIRR 1SFG1 .0000	2	DODICH, JAMES & MARILYN 971 BOULEVARD NEW MILFORD NJ 971 BOULEVARD	00660 07646	342100 186800 528900	1151944 v1	1151944 -25000 1126944	230807 230806 461613	326055 339276 665331	281700 281700 563400
404 2 000000	75X100 1SFG1 .1722	2	SANTORE, BARBARA & PHILLIP 336 E WOODLAND RD NEW MILFORD, NJ 336 E WOODLAND RD	07646	405000 208500 613500	1336203	1336203 00 1336203	275389 275389 550778	385044 400381 785425	334100 334100 668200
404 3 000000	75X100 1SFG1 .1722	2	ROGERS, ANN MARIE & BIELECKI, C 338 E WOODLAND RD NEW MILFORD NJ 338 E WOODLAND RD	85254 07646	405000 191300 596300	1298741	1298741 00 1298741	299095 299094 598189	342823 357729 700552	324700 324700 649400
404 4 000000	75X100 1SFG1 .1722	2	ALVAREZ, REDENTOR & MILAGROS 340 E WOODLAND RD NEW MILFORD NJ 340 E WOODLAND RD	00660 07646	405000 254300 659300	1435955	1435955 00 1435955	319673 319673 639346	390064 406545 796609	359000 359000 718000
404 5 000000	75X100 1SFG1 .1722	2	ASH, SHMUEL M & JAMIE A 342 E WOODLAND RD NEW MILFORD, NJ 342 E WOODLAND RD	07646	405000 442700 847700	1846291	1846291 00 1846291	504375 504375 1008750	408174 429367 837541	461600 461600 923200
404 6 000000	75X100 1SFG1 .1722	2	278 GREENWOOD LLC 430 CARLTON RD WYCKOFF, NJ 344 E WOODLAND RD	07481	405000 199900 604900	1317472 v1	1317472 -25000 1292472	264902 264902 529804	373773 388895 762668	323100 323100 646200
404 7 000000	75X100 1SFG1 .1722	2	CANNITO, NANCY LEE 346 E WOODLAND RD NEW MILFORD NJ 346 E WOODLAND RD	07646	405000 170900 575900	1254310	1254310 00 1254310	316042 316041 632083	303915 318312 622227	313600 313600 627200
404 8 000000	75X100 1SFG1 .1722	2	BEJIAN, DOUGLAS & INGRID 348 E WOODLAND RD NEW MILFORD NJ 348 E WOODLAND RD	07646	405000 166200 571200	1244074	1244074 00 1244074	282450 282450 564900	332447 346727 679174	311000 311000 622000
404 9 000000	75X100 1SFG1 .1722	2	KARABAL, BUSRA & NESE JT 350 E WOODLAND RD NEW MILFORD, NJ 350 E WOODLAND RD	07646	405000 171400 576400	1255399	1255399 00 1255399	295161 295160 590321	325334 339744 665078	313800 313800 627600

8817600

19204731

00

50000

19154731

8899819

10254912

9577200

Block No. Lot No. Qualification Account No.	Land Dimensions Building Description Additional Lots Acreage	Prop. Class	Owner's Name Address City State Property Location	Billing Code Zip Code	Land Improvement Exemption Net Total	2025 Property Tax Special Dist	2025 Total Tax Deduction Net Tax	Amt.Billed 2025 1st Q 2nd Q Total	2nd Half 2025 3rd Q 4th Q Total	Preliminary 2026 Tax 1st Q 2nd Q Total
404 10 000000	75X100 1SFG1 .1722	2	COUTU, GEORGES 352 E WOODLAND RD NEW MILFORD, NJ 352 E WOODLAND RD	07646	405000 170700 575700	1253875	1253875 00 1253875	289814 289814 579628	329927 344320 674247	313500 313500 627000
404 11 000000	93XIRR 1SFG1 .0000	2	LEIZAN, LISSETTE & HERRERA, MARVIN 354 E WOODLAND RD NEW MILFORD, NJ 354 E WOODLAND RD	07646	386600 209600 596200	1298524	1298524 00 1298524	286284 286283 572567	355526 370431 725957	324600 324600 649200
404 12 000000	82XIRR 1SFG1 .0000	2	GOTTESMAN, MOSHE & SAMUEL, GITTY 3250 BEDFORD AVE BROOKLYN, NY 357 LUHMANN DR	00660 11210	384000 186400 570400	1242331	1242331 00 1242331	294757 294757 589514	319279 333538 652817	310600 310600 621200
404 13 000000	107XIRR 1SFG1 .0000	2	SCHUSTER, ROBERT & DENISE 355 LUHMANN DR NEW MILFORD NJ 355 LUHMANN DR	00660 07646	405700 195300 601000	1308978	1308978 00 1308978	320884 320883 641767	326093 341118 667211	327200 327200 654400
404 14 000000	86XIRR 1SFG1 .0000	2	FRIEDMAN, NATHANIEL B Y TAMAR ETALS 353 LUHMANN DR NEW MILFORD, NJ 353 LUHMANN DR	07646	406000 312100 718100	1564022	1564022 00 1564022	360830 360830 721660	412205 430157 842362	391000 391000 782000
404 15 000000	75X100 1SFG1 .1722	2	BALKIN, BARBARA CARLA TRSTE 351 LUHMANN DR NEW MILFORD, NJ 351 LUHMANN DR	07646	405000 185600 590600	1286327	1286327 00 1286327	294858 294858 589716	340923 355688 696611	321600 321600 643200
404 16 000000	75X100 1SFG1 .1722	2	MORAN, LINDA 349 LUHMANN DR NEW MILFORD, NJ 349 LUHMANN DR	07646	405000 209600 614600	1338599	1338599 00 1338599	329256 329256 658512	332361 347726 680087	334600 334600 669200
404 17 000000	75X100 1SFG1 .1722	2	MCKENNA, GREGORY A & NANCY 347 LUHMANN DR NEW MILFORD NJ 347 LUHMANN DR	00660 07646	405000 145400 550400	1198771	1198771 00 1198771	271253 271253 542506	321253 335012 656265	299700 299700 599400
404 18 000000	75X100 1SFG1 .1722	2	CANUELA, MICHAEL & SUNGA, JADE 345 LUHMANN DR NEW MILFORD, NJ 345 LUHMANN DR	07646	405000 179100 584100	1272170	1272170 00 1272170	283863 283862 567725	344921 359524 704445	318000 318000 636000
404 19 000000	75X100 1SFG2 .1722	2	ALFIS, PAULINE 343 LUHMANN DR NEW MILFORD, NJ 343 LUHMANN DR	07646	405000 259200 664200	1446628	1446628 00 1446628	341664 341664 683328	373348 389952 763300	361700 361700 723400
404 20 000000	75X100 1SFG1 .1722	2	JANKOWSKI, ANDREW CHRISTIAN ETAL 341 LUHMANN DR NEW MILFORD, NJ 341 LUHMANN DR	07646	405000 198200 603200	1313770	1313770 00 1313770	300305 300305 600610	349040 364120 713160	328400 328400 656800
404 21 000000	75X100 1SFG1 .1722	2	GOLDMAN, DIANE L 339 LUHMANN DR NEW MILFORD, NJ 339 LUHMANN DR	00672 07646	405000 216000 621000	1352538	1352538 00 1352538	349633 349633 699266	318874 334398 653272	338100 338100 676200
404 22 000000	75X100 1SFG1 .1722	2	SIMMONS, MARY JANE- TRUSTEE 337 LUHMANN DR NEW MILFORD, NJ 337 LUHMANN DR	07646	405000 180500 585500	1275219 v1	1275219 -25000 1250219	286893 286893 573786	330898 345535 676433	312600 312600 625200
404 23 000000	75X100 1SFG1 .1722	2	OTERO, HERMINIA GRACE 335 LUHMANN DR NEW MILFORD, NJ 335 LUHMANN DR	00660 07646	405000 202600 607600	1323353	1323353 00 1323353	302020 302020 604040	352062 367251 719313	330800 330800 661600

8482600

18475105

00

25000

18450105

8624625

9825480

9224800

Block No. Lot No. Qualification Account No.	Land Dimensions Building Description Additional Lots Acreage	Prop. Class	Owner's Name Address City State Property Location	Billing Code Zip Code	Land Improvement Exemption Net Total	2025 Property Tax Special Dist	2025 Total Tax Deduction Net Tax	Amt.Billed 2025 1st Q 2nd Q Total	2nd Half 2025 3rd Q 4th Q Total	Preliminary 2026 Tax 1st Q 2nd Q Total
404 24 000000	90XIRR 1SFG1 .0000	2	DAUB, CLAUDIA & GRAMEGNA, MICHAEL 20 NEW ST HILLSDALE, NJ 975 BOULEVARD	00597 07642	342100 173800 515900	1123630	1123630 00 1123630	250070 250069 500139	305297 318194 623491	280900 280900 561800
405 1 000000	43XIRR 1SFG1 .0000	2	BEER, KENNETH & HELAINE 360 LUHMANN DR NEW MILFORD NJ 360 LUHMANN DR	00660 07646	406700 143900 550600	1199207	1199207 00 1199207	264797 264797 529594	327924 341689 669613	299800 299800 599600
405 2 000000	67XIRR 1SFG1 .0000	2	TIMPANARO, AMY L 358 LUHMANN DR NEW MILFORD NJ 358 LUHMANN DR	00597 07646	406800 170300 577100	1256924	1256924 00 1256924	274885 274884 549769	346364 360791 707155	314200 314200 628400
405 3 000000	67XIRR 1SFG1 .0000	2	QUEZADA, ROSELY 356 LUHMANN DR NEW MILFORD, NJ 356 LUHMANN DR	07646	432100 229900 662000	1441836	1441836 00 1441836	359015 359014 718029	353629 370178 723807	360500 360500 721000
405 4 000000	67XIRR 1SFG1 .0000	2	MELLANBY, STEVEN & MARJORIE F 354 LUHMANN DR NEW MILFORD NJ 354 LUHMANN DR	07646	433400 169500 602900	1313116	1313116 00 1313116	301617 301616 603233	347406 362477 709883	328300 328300 656600
405 5 000000	75X115 1SFG1 .1980	2	PETROVA, VASKO P & ROUMIANA 350 LUHMANN DR NEW MILFORD NJ 350 LUHMANN DR	07646	412800 251800 664600	1447499	1447499 00 1447499	335006 335006 670012	380436 397051 777487	361900 361900 723800
405 6 000000	70XIRR 1SFG1 .0000	2	SANTANA, GALO & RUIZ, BEATRICE 348 LUHMANN DR NEW MILFORD, NJ 348 LUHMANN DR	00672 07646	396800 188600 585400	1275001	1275001 00 1275001	275793 275792 551585	354391 369025 723416	318800 318800 637600
405 7 000000	82X93 1SFG1 .1751	2	KELIN, DAVID PHILIP & ARIELLA 346 LUHMANN DR NEW MILFORD, NJ 346 LUHMANN DR	07646	405200 453600 858800	1870466	1870466 00 1870466	479863 479862 959725	444636 466105 910741	467600 467600 935200
405 8 000000	82X93 1SFG1 .1751	2	ALGIERI, JOSEPH & ANTOINETTE 342 LUHMANN DR NEW MILFORD, NJ 342 LUHMANN DR	07646	405200 223000 628200	1368220	1368220 00 1368220	337226 337225 674451	339032 354737 693769	342100 342100 684200
405 9 000000	82X93 1SFG1 .1751	2	MONSERRAT, MARGARITA & ROLANDO 338 LUHMANN DR NEW MILFORD NJ 338 LUHMANN DR	00660 07646	405200 202900 608100	1324442	1324442 00 1324442	290924 290923 581847	363696 378899 742595	331100 331100 662200
405 10 000000	82X93 1SFG1 .1751	2	LEIBOWITZ, MARC & DEBRA M 334 LUHMAN DR NEW MILFORD, NJ 334 LUHMANN DR	07646	405200 163200 568400	1237975	1237975 00 1237975	276095 276095 552190	335788 349997 685785	309500 309500 619000
405 11 000000	82X93 1SFG1 .1751	2	STEIBLE, CHRISTOPHER JOSEPH ETAL 330 LUHMANN DR NEW MILFORD, NJ 330 LUHMANN DR	07646	405200 173100 578300	1259537	1259537 00 1259537	286586 286586 573172	335954 350411 686365	314900 314900 629800
405 12 000000	82X93 1SFG1 .1751	2	MORRIS, MARTIN & GOURLEY, DEIDRE 326 LUHMANN DR NEW MILFORD NJ 326 LUHMANN DR	00660 07646	405200 195400 600600	1308107	1308107 00 1308107	282955 282955 565910	363591 378606 742197	327000 327000 654000
405 13 000000	82X93 1SFG1 .1751	2	KORUTHU, JIM & MATHEWS, JERI TIC 2975 COACH RIVER WAY CUMMING, GA 322 LUHMANN DR	30040	405200 192400 597600	1301573	1301573 00 1301573	332182 332181 664363	311135 326075 637210	325400 325400 650800

8598500

18727533

00

00

18727533

8694019

10033514

9364000

Block No. Lot No. Qualification Account No.	Land Dimensions Building Description Additional Lots Acreage	Prop. Class	Owner's Name Address City State Property Location	Billing Code Zip Code	Land Improvement Exemption Net Total	2025 Property Tax Special Dist	2025 Total Tax Deduction Net Tax	Amt.Billed 2025 1st Q 2nd Q Total	2nd Half 2025 3rd Q 4th Q Total	Preliminary 2026 Tax 1st Q 2nd Q Total
405 14 000000	82X93 1SFG1 .1751	2	ANDRIESCU, MANUELA 318 LUHMANN DR NEW MILFORD NJ 318 LUHMANN DR	07646	405200 252600 657800	1432688	1432688 00 1432688	358611 358611 717222	349511 365955 715466	358200 358200 716400
405 15 000000	82XIRR 1SFG1 .0000	4A	DO, YOUNG T & SANG EUN 983 BOULEVARD NEW MILFORD, NJ 983 BOULEVARD	07646	343300 311600 654900	1426372	1426372 00 1426372	335208 335208 670416	369792 386164 755956	356600 356600 713200
405 16 000000	77XIRR 1SFG1 .0000	2	REYES, JAIME & BLANCA 1001 BOULEVARD NEW MILFORD, NJ 1001 BOULEVARD	07646	344300 262400 606700	1321393	1321393 00 1321393	282148 282147 564295	370965 386133 757098	330300 330300 660600
405 17 000000	84X90 1SFG1 .1736	2	BRADY, PETER F 279 GREVE DR NEW MILFORD NJ 279 GREVE DR	07646	405000 180000 585000	1274130 v1	1274130 -25000 1249130	285683 285682 571365	331570 346195 677765	312300 312300 624600
405 18 000000	84X90 1SFG1 .1736	2	LIGUORI JR, STEVEN & SARA ETALS 281 GREVE DR NEW MILFORD, NJ 281 GREVE DR	07646	405000 237000 642000	1398276	1398276 00 1398276	289012 289011 578023	402102 418151 820253	349600 349600 699200
405 19 000000	84X90 1SFG1 .1736	2	MADHUR, SHIVAPRASAD & ANVEKAR, DEEPA 283 GREVE DR NEW MILFORD NJ 283 GREVE DR	07646	405000 189000 594000	1293732	1293732 00 1293732	292538 292537 585075	346904 361753 708657	323400 323400 646800
405 20 000000	86X90 1SFG1 .1777	2	DOMINGUEZ, RAUL & KAREN 285 GREVE DR NEW MILFORD, NJ 285 GREVE DR	00672 07646	405000 177300 582300	1268249	1268249 00 1268249	293446 293445 586891	333401 347957 681358	317100 317100 634200
405 21 000000	84X90 2SFG1 .1736	2	ANDIA, LUIS & JOSEFINA BEATRIZ 287 GREVE DR NEW MILFORD NJ 287 GREVE DR	00672 07646	405000 802300 1207300	2629499	2629499 00 2629499	595163 595162 1190325	704496 734678 1439174	657400 657400 1314800
405 22 000000	84X90 1SFG1 .1736	2	HANDSCHUH, DAVID 289 GREVE DR NEW MILFORD NJ 289 GREVE DR	07646	405000 218500 623500	1357983	1357983 00 1357983	337326 337326 674652	333872 349459 683331	339500 339500 679000
405 23 000000	84X90 1SFG1 .1736	2	COTTER, JOSEPH & ANNE TIC 291 GREVE DR NEW MILFORD NJ 291 GREVE DR	07646	405000 199800 604800	1317254	1317254 00 1317254	308779 308778 617557	342289 357408 699697	329300 329300 658600
405 24 000000	75XIRR 1SFG1 .0000	2	ROSMAN, CHARLES D 293 GREVE DR NEW MILFORD, NJ 293 GREVE DR	07646	407400 118000 525400	1144321	1144321 00 1144321	297279 297279 594558	268314 281449 549763	286100 286100 572200
405 25 000000	70XIRR 2SFG2 .0000	2	NATIVO, BART & DIANE 295 GREVE DR NEW MILFORD NJ 295 GREVE DR	00660 07646	440100 400700 840800	1831262	1831262 00 1831262	493279 493279 986558	411842 432862 844704	457800 457800 915600
405 26 000000	0.5278 AC IRR 2SF2AG .5278	2	MC ELROY, MARTIN & MARY 297 GREVE DR NEW MILFORD, NJ 297 GREVE DR	00660 07646	451500 911200 1362700	2967961	2967961 00 2967961	687867 687867 1375734	779080 813147 1592227	742000 742000 1484000
405 27 000000	88XIRR 1SFG1 .0000	2	DOSTER, LISA 93 TERRACE AVE MAYWOOD, NJ 299 GREVE DR	07607	429000 222500 651500	1418967	1418967 00 1418967	328651 328651 657302	372689 388976 761665	354700 354700 709400

Block No. Lot No. Qualification Account No.	Land Dimensions Building Description Additional Lots Acreage	Prop. Class	Owner's Name Address City State Property Location	Billing Code Zip Code	Land Improvement Exemption Net Total	2025 Property Tax Special Dist	2025 Total Tax Deduction Net Tax	Amt.Billed 2025 1st Q 2nd Q Total	2nd Half 2025 3rd Q 4th Q Total	Preliminary 2026 Tax 1st Q 2nd Q Total
405 29.01 000000	79XIRR 1SFG1 .0000	2	PRUZANSKY, JASON & MICHELE 294 RIDGE ST NEW MILFORD, NJ 294 RIDGE ST	07646	477300 1031800 1509100	3286820	3286820 00 3286820	806294 806294 1612588	818252 855980 1674232	821700 821700 1643400
405 30 000000	121XIRR 1SFG2 .0000	2	BAUER, LAWRENCE 1010 RIDGE CT NEW MILFORD, NJ 1010 RIDGE CT	07646	395200 309000 704200	1533748	1533748 00 1533748	403601 403601 807202	354471 372075 726546	383400 383400 766800
406 1 000000	95XIRR 1SFG1 .0000	2	SHALABY, MATTHEW & AMANDA 991 PLEASANT DR NEW MILFORD, NJ 991 PLEASANT DR	07646	411300 590600 1001900	2182138	2182138 00 2182138	584874 584873 1169747	493672 518719 1012391	545500 545500 1091000
406 2 000000	66XIRR 1SFG1 .0000	2	WEIGL, STEVEN 250 GREVE DR NEW MILFORD, NJ 250 GREVE DR	07646	407600 259700 667300	1453379	1453379 00 1453379	295867 295866 591733	422482 439164 861646	363300 363300 726600
406 3 000000	66XIRR 1SFG1 .0000	2	SURIC, ANTHONY & SUSAN 252 GREVE DR NEW MILFORD NJ 252 GREVE DR	00672 07646	407700 224900 632600	1377803	1377803 00 1377803	267924 267924 535848	413070 428885 841955	344500 344500 689000
406 4 000000	63XIRR 1SFG1 .0000	2	KAM, ERIC W & LESLEY A 254 GREVE DR NEW MILFORD, NJ 254 GREVE DR	00672 07646	406100 224200 630300	1372793	1372793 00 1372793	306156 306156 612312	372362 388119 760481	343200 343200 686400
406 5 000000	76XIRR 1SFG1 .0000	2	SALAMON, SAMUEL ADAM & BROOKE NICOLE 256 GREVE DR NEW MILFORD, NJ 256 GREVE DR	07646	405400 435800 841200	1832134	1832134 00 1832134	461705 461705 923410	443847 464877 908724	458000 458000 916000
406 6 000000	84X90 1SFG1 .1736	2	ALONSO, LOURDES 258 GREVE DR NEW MILFORD, NJ 258 GREVE DR	07646	405000 173700 578700	1260409	1260409 00 1260409	306055 306055 612110	316916 331383 648299	315100 315100 630200
406 7 000000	84X90 1SFG1 .1736	2	MC KEON, BARBARA A 260 GREVE DR NEW MILFORD NJ 260 GREVE DR	07646	405000 190300 595300	1296563 w1	1296563 -25000 1271563	290928 290928 581856	337413 352294 689707	317900 317900 635800
406 8 000000	84X90 1SFG1 .1736	2	DARGIS, LISA TRSTE 15018 MARGAUX DR CLERMONT, FL 262 GREVE DR	34714	405000 183900 588900	1282624	1282624 00 1282624	305248 305248 610496	328703 343425 672128	320700 320700 641400
406 9 000000	84X90 1SFG1 .1736	2	CHAN, STEPHEN 264 GREVE DR NEW MILFORD, NJ 264 GREVE DR	07646	405000 201200 606200	1320304	1320304 00 1320304	313116 313116 626232	339459 354613 694072	330100 330100 660200
406 10 000000	84X90 1SFG1 .1736	2	SUNGA, MARIO & ROSARIO 266 GREVE DR NEW MILFORD NJ 266 GREVE DR	07646	405000 200500 605500	1318779	1318779 00 1318779	309485 309484 618969	342337 357473 699810	329700 329700 659400
406 11 000000	84X90 1SFG1 .1736	2	BENAVIDES, NADINE J & MANUEL A 18 MORRISSEE AVENUE WALLINGTON, NJ 268 GREVE DR	07057	405000 175100 580100	1263458	1263458 00 1263458	297077 297077 594154	327401 341903 669304	315900 315900 631800
406 12 000000	84X90 1SFG1 .1736	2	TYLER, JAMES & CIECIERSKI, KAREN 270 GREVE DR NEW MILFORD NJ 270 GREVE DR	07646	405000 239200 644200	1403068	1403068 00 1403068	345901 345900 691801	347581 363686 711267	350800 350800 701600

10185500

22184020

00

25000

22159020

10588458

11570562

11079600

Block No. Lot No. Qualification Account No.	Land Dimensions Building Description Additional Lots Acreage	Prop. Class	Owner's Name Address City State Property Location	Billing Code Zip Code	Land Improvement Exemption Net Total	2025 Property Tax Special Dist	2025 Total Tax Deduction Net Tax	Amt.Billed 2025 1st Q 2nd Q Total	2nd Half 2025 3rd Q 4th Q Total	Preliminary 2026 Tax 1st Q 2nd Q Total
406 13 000000	90XIRR 1SFG1 .0000	2	SHERPA, PEMA 1006 BOULEVARD NEW MILFORD, NJ 1006 BOULEVARD	07646	344500 194900 539400	1174813	1174813 00 1174813	285981 285981 571962	294683 308168 602851	293700 293700 587400
406 14 000000	90XIRR 1SFG1 .0000	2	GOLDRICH, YARON MOSHE & NAOMI JUDITH 1010 BOULEVARD NEW MILFORD, NJ 1010 BOULEVARD	07646	344900 213400 558300	1215977	1215977 00 1215977	314226 314226 628452	286784 300741 587525	304000 304000 608000
406 15 000000	84X90 1SFG1 .1736	2	CHU, MARIBEL & MC CLOUD, ELSIE 271 RIDGE ST NEW MILFORD, NJ 271 RIDGE ST	07646	405000 181300 586300	1276961	1276961 00 1276961	297582 297581 595163	333571 348227 681798	319200 319200 638400
406 16 000000	84X90 1SFG1 .1736	2	GARCIA, EDWARD & DENISELYNN 269 RIDGE ST NEW MILFORD NJ 269 RIDGE ST	07646	405000 226300 631300	1374971	1374971 00 1374971	322901 322901 645802	356694 372475 729169	343700 343700 687400
406 17 000000	84X90 1SFG1 .1736	2	SMITH, DAVID M & KIMBERLY M 267 RIDGE ST NEW MILFORD NJ 267 RIDGE ST	07646	405000 296800 701800	1528520	1528520 00 1528520	313217 313217 626434	442271 459815 902086	382100 382100 764200
406 18 000000	84X90 1SFG1 .1736	2	TINTLE, RAYMOND J & SHARON 265 RIDGE ST NEW MILFORD NJ 265 RIDGE ST	07646	405000 270100 675100	1470368	1470368 00 1470368	321388 321388 642776	405357 422235 827592	367600 367600 735200
406 19 000000	84X90 1SFG1 .1736	2	KELSEN, MOSHE A & KAREN G 263 RIDGE ST NEW MILFORD, NJ 263 RIDGE ST	07646	405000 399300 804300	1751765	1751765 00 1751765	419842 419842 839684	445987 466094 912081	437900 437900 875800
406 20 000000	84X90 1SFG1 .1736	2	SRANSKY, CARMEN & LAFAYETTE, RAYMOND 261 RIDGE ST NEW MILFORD NJ 261 RIDGE ST	07646 00660	405000 192300 597300	1300919	1300919 00 1300919	294051 294051 588102	348943 363874 712817	325200 325200 650400
406 21 000000	84X90 1SFG1 .1736	2	WERMUTH, NEIL & JEANETTE 259 RIDGE ST NEW MILFORD, NJ 259 RIDGE ST	07646	405000 243100 648100	1411562	1411562 00 1411562	404106 404105 808211	293574 309777 603351	352900 352900 705800
406 22 000000	84X90 1SFG1 .1736	2	KLAHR, ALAN & LAUREN 257 RIDGE ST NEW MILFORD, NJ 257 RIDGE ST	07646 00660	405000 200600 605600	1318997	1318997 00 1318997	342875 342874 685749	309054 324194 633248	329700 329700 659400
406 23 000000	90XIRR 1SFG2 .0000	2	PLANILLO, JOSE M & CORNELIA P 255 RIDGE ST NEW MILFORD, NJ 255 RIDGE ST	07646	410100 372500 782600	1704503	1704503 00 1704503	476534 476533 953067	365936 385500 751436	426100 426100 852200
406 24 000000	64XIRR 1SFG1 .0000	2	KAM, SHUET L 253 RIDGE ST NEW MILFORD, NJ 253 RIDGE ST	07646	408100 207000 615100	1339688	1339688 00 1339688	311704 311704 623408	350451 365829 716280	334900 334900 669800
406 25 000000	106XIRR 1SFG3 .0000	2	DZAMBA, EDWARD THOMAS 251 RIDGE ST NEW MILFORD, NJ 251 RIDGE ST	07646	408700 149300 558000	1215324	1215324 00 1215324	321186 321186 642372	279501 293451 572952	303800 303800 607600
406 26 000000	80X98 1SFG1 .1800	2	WONG, ALICE M & MAN YEE 995 PLEASANT DR NEW MILFORD NJ 995 PLEASANT DR	07646	406100 272100 678200	1477120	1477120 00 1477120	336318 336317 672635	393765 410720 804485	369300 369300 738600

8981400

19561488

00

00

19561488

9523817

10037671

9780200

Block No. Lot No. Qualification Account No.	Land Dimensions Building Description Additional Lots Acreage	Prop. Class	Owner's Name Address City State Property Location	Billing Code Zip Code	Land Improvement Exemption Net Total	2025 Property Tax Special Dist	2025 Total Tax Deduction Net Tax	Amt.Billed 2025 1st Q 2nd Q Total	2nd Half 2025 3rd Q 4th Q Total	Preliminary 2026 Tax 1st Q 2nd Q Total
406 27 000000	144XIRR 1SFG1 .0000	2	SCHNAARS, GERALDINE 993 PLEASANT DR NEW MILFORD NJ 993 PLEASANT DR	07646	408700 196200 604900	1317472	1317472 00 1317472	305349 305349 610698	345826 360948 706774	329400 329400 658800
407 1 000000	90XIRR 1SFG1 .0000	2	BOULEVARD RE I LLC 14 SCOLLES PLACE PASSAIC, NJ 1005 BOULEVARD	07055	345600 233200 578800	1260626	1260626 00 1260626	270245 270244 540489	352834 367303 720137	315200 315200 630400
407 2 000000	84X90 1SFG1 .1736	2	GARROVILLAS, MARK R & MENDOZA DINO, S 278 GREVE DR NEW MILFORD, NJ 278 GREVE DR	07646	405000 236500 641500	1397187	1397187 00 1397187	311603 311603 623206	378972 395009 773981	349300 349300 698600
407 3 000000	84X90 1SFG1 .1736	2	RIVERA, PEDRO & RODRIGUEZ RIVERA, A J 280 GREVE DR NEW MILFORD, NJ 280 GREVE DR	07646	405000 266100 671100	1461656	1461656 00 1461656	329963 329962 659925	392477 409254 801731	365400 365400 730800
407 4 000000	84X90 1SFG1 .1736	2	YUN, SOO YEON 282 GREVE DR NEW MILFORD, NJ 282 GREVE DR	07646	405000 207100 612100	1333154	1333154 00 1333154	295867 295866 591733	363059 378362 741421	333300 333300 666600
407 5 000000	84X90 1SFG1 .1736	2	DE RYDER, CAROL 284 GREVE DR NEW MILFORD NJ 284 GREVE DR	07646	405000 149500 554500	1207701	1207701 00 1207701	290218 290217 580435	306702 320564 627266	301900 301900 603800
407 6 000000	84X90 1SFG1 .1736	2	KIANI, MEHRAN & HASSANKHANI, MARJAN 286 GREVE DR NEW MILFORD NJ 286 GREVE DR	07646	405000 219500 624500	1360161	1360161 00 1360161	281038 281038 562076	391237 406848 798085	340000 340000 680000
407 7 000000	84X90 1SFG1 .1736	2	BRIGHT, DANIEL C 288 GREVE DR NEW MILFORD NJ 288 GREVE DR	07646	405000 780500 1185500	2582019	2582019 00 2582019	636723 636723 1273446	639468 669105 1308573	645500 645500 1291000
407 8 000000	84X90 1SFG1 .1736	2	ROTENBERG, ARIEL & SHERI 290 GREVE DR NEW MILFORD, NJ 290 GREVE DR	07646	405000 578000 983000	2140974	2140974 00 2140974	508915 508914 1017829	549285 573860 1123145	535200 535200 1070400
407 9 000000	90XIRR 1SFG1 .0000	2	HERNANDEZ, MIA & CHARY I JTROS 292 GREVE DR NEW MILFORD, NJ 292 GREVE DR	07646	393300 252300 645600	1406117	1406117 00 1406117	289411 289410 578821	405578 421718 827296	351500 351500 703000
407 10 160000	90XIRR 1SFG1 .0000	2	ZIEBA, KATARZYNA & TOMASZ 293 RIDGE ST NEW MILFORD, NJ 293 RIDGE ST	07646	414000 231700 645700	1406335	1406335 00 1406335	302625 302625 605250	392471 408614 801085	351600 351600 703200
407 11 000000	84X90 2SFG1 .1736	2	LESTER, CHARLES SIDNEY 291 RIDGE ST NEW MILFORD, NJ 291 RIDGE ST	07646	405000 701900 1106900	2410828	2410828 00 2410828	594154 594154 1188308	597424 625096 1222520	602700 602700 1205400
407 12 000000	84X90 1SFG1 .1736	2	FITZGIBBONS, EDWARD J 289 RIDGE ST NEW MILFORD NJ 289 RIDGE ST	07646	405000 222400 627400	1366477	1366477 00 1366477	284771 284770 569541	390626 406310 796936	341600 341600 683200
407 13 000000	84X90 1SFG1 .1736	2	PRESS, FLORA I 287 RIDGE ST NEW MILFORD, NJ 287 RIDGE ST	07646	405000 273000 678000	1476684	1476684 00 1476684	333796 333795 667591	396072 413021 809093	369200 369200 738400

10159500

22127391

00

00

22127391

10069348

12058043

11063600

Block No. Lot No. Qualification Account No.	Land Dimensions Building Description Additional Lots Acreage	Prop. Class	Owner's Name Address City State Property Location	Billing Code Zip Code	Land Improvement Exemption Net Total	2025 Property Tax Special Dist	2025 Total Tax Deduction Net Tax	Amt.Billed 2025 1st Q 2nd Q Total	2nd Half 2025 3rd Q 4th Q Total	Preliminary 2026 Tax 1st Q 2nd Q Total
407 14 000000	84X90 1SFG1 .1736	2	DUGAN, JR LEO P & MICHELE A 285 RIDGE ST NEW MILFORD NJ 285 RIDGE ST	07646	405000 224500 629500	1371051	1371051 00 1371051	324414 324414 648828	353243 368980 722223	342800 342800 685600
407 15 000000	84X90 1SFG1 .1736	2	CAHILL, MICHAEL THOMAS 283 RIDGE ST NEW MILFORD NJ 283 RIDGE ST	07646	405000 120600 525600	1144757	1144757 00 1144757	279424 279424 558848	286385 299524 585909	286200 286200 572400
407 16 000000	84X90 1SFG1 .1736	2	PREVOT, EDWARD & RENEE 281 RIDGE ST NEW MILFORD NJ 281 RIDGE ST	00660 07646	405000 271000 676000	1472328	1472328 00 1472328	339142 339142 678284	388572 405472 794044	368100 368100 736200
407 17 000000	84X90 1SFG1 .1736	2	ESTRELLA-JIMENEZ, C & ESTRELLA, N 279 RIDGE ST NEW MILFORD, NJ 279 RIDGE ST	00660 07646	405000 282700 687700	1497811	1497811 00 1497811	325827 325826 651653	414483 431675 846158	374500 374500 749000
407 18 000000	90XIRR 1SFG1 .0000	2	POLANCO, KATHERINE P 1009 BOULEVARD NEW MILFORD, NJ 1009 BOULEVARD	07646	345700 285100 630800	1373882	1373882 00 1373882	314327 314326 628653	364730 380499 745229	343500 343500 687000
408 1 000000	68XIRR 1SFG1 .0000	2	SPELLMAN, ULYSSES E & LETANNYA 236 RIDGE ST NEW MILFORD NJ 236 RIDGE ST	01576 07646	400000 245900 645900	1406770	1406770 00 1406770	304643 304642 609285	390669 406816 797485	351700 351700 703400
408 2 000000	60XIRR 1SFG1 .0000	2	CUCCO, GREGORY & JANICE 238 RIDGE ST NEW MILFORD NJ 238 RIDGE ST	07646	383600 188100 571700	1245163	1245163 00 1245163	292034 292033 584067	323402 337694 661096	311300 311300 622600
408 3 000000	67XIRR 1SFG1 .0000	2	VARGHESE, CHERIAN P & CHERIAN, RACHEL 240 RIDGE ST NEW MILFORD NJ 240 RIDGE ST	00660 07646	398800 198900 597700	1301791	1301791 00 1301791	334603 334602 669205	308822 323764 632586	325400 325400 650800
408 4 000000	57X100 1SF .1309	2	GELBTUCH, ELLIOT STEVEN & ROSE L 1024 CARNATION DR NEW MILFORD, NJ 1024 CARNATION DR	07646	379800 175800 555600	1210097	1210097 00 1210097	269639 269639 539278	328465 342354 670819	302500 302500 605000
408 5 000000	60X100 1SFG1 .1377	2	WOLFF, MARTIN R & BILLEE M TIC 1028 CARNATION DR NEW MILFORD, NJ 1028 CARNATION DR	07646	384000 180600 564600	1229699	1229699 00 1229699	271152 271152 542304	336640 350755 687395	307400 307400 614800
408 6 000000	60X100 1SFG1 .1377	2	SPIRN, YAACOV & SHANI 1032 CARNATION DR NEW MILFORD, NJ 1032 CARNATION DR	07646	384000 146700 530700	1155865	1155865 00 1155865	245732 245731 491463	325567 338835 664402	289000 289000 578000
408 7 000000	60X100 1SFG1 .1377	2	ENERIO, ALEJO P 1036 CARNATION DR NEW MILFORD NJ 1036 CARNATION DR	07646	384000 208500 592500	1290465	1290465 00 1290465	307064 307063 614127	330763 345575 676338	322600 322600 645200
408 8 000000	60X100 1SFG1 .1377	2	MANANDHAR, SHARAD S & BIJAYA L 128 EAGLE AVE NEW MILFORD NJ 1040 CARNATION DR	07646	384000 166600 550600	1199207	1199207 00 1199207	285073 285073 570146	307648 321413 629061	299800 299800 599600
408 9 000000	60X100 1SFG1 .1377	2	GARCIA, ISABEL N 1044 CARNATION DR NEW MILFORD NJ 1044 CARNATION DR	07646	384000 163500 547500	1192455	1192455 00 1192455	267824 267823 535647	321561 335247 656808	298100 298100 596200

8306400

18091341

00

00

18091341

8321788

9769553

9045800

Block No. Lot No. Qualification Account No.	Land Dimensions Building Description Additional Lots Acreage	Prop. Class	Owner's Name Address City State Property Location	Billing Code Zip Code	Land Improvement Exemption Net Total	2025 Property Tax Special Dist	2025 Total Tax Deduction Net Tax	Amt.Billed 2025 1st Q 2nd Q Total	2nd Half 2025 3rd Q 4th Q Total	Preliminary 2026 Tax 1st Q 2nd Q Total
408 10 000000	60X100 1SFG1 .1377	2	RODRIGUEZ, MAURICIO & MARIA C 1048 CARNATION DR NEW MILFORD NJ 1048 CARNATION DR	00660 07646	384000 187600 571600	1244945	1244945 00 1244945	249464 249464 498928	365864 380153 746017	311200 311200 622400
408 11 000000	60X100 1SFG1 .1377	2	MARJ PROPERTIES LLC 81 ERSKINE AVE RIVER EDGE, NJ 1052 CARNATION DR	07661	384000 138500 522500	1138005	1138005 00 1138005	266916 266915 533831	295556 308618 604174	284500 284500 569000
408 12 000000	60X100 1SFG1 .1377	2	VALMORES, RODERICK & ELVIE 1056 CARNATION DR NEW MILFORD NJ 1056 CARNATION DR	00660 07646	380900 171400 552300	1202909	1202909 00 1202909	248657 248657 497314	345894 359701 705595	300700 300700 601400
408 13 000000	70X85 1SFG1 .1366	2	COUGHLIN, BRYCE M & JILL B 281 BIRCHWOOD RD NEW MILFORD NJ 281 BIRCHWOOD RD	00660 07646	398000 174500 572500	1246905	1246905 00 1246905	264797 264797 529594	351500 365811 717311	311700 311700 623400
408 14 000000	60X100 1SFG1 .1377	2	BATAYIANNIS, ARTHUR S & DANIELLE S 277 BIRCHWOOD RD NEW MILFORD NJ 277 BIRCHWOOD RD	00660 07646	380900 180200 561100	1222076	1222076 00 1222076	260964 260964 521928	343060 357088 700148	305500 305500 611000
408 15 000000	60X100 1SFG1 .1377	2	POTOSKY, WAYNE G & DANA J 275 BIRCHWOOD RD NEW MILFORD NJ 275 BIRCHWOOD RD	07646	379800 256100 635900	1384990	1384990 00 1384990	342673 342672 685345	341874 357771 699645	346200 346200 692400
408 16 000000	73X106 .1776	2	BERNSTEIN, LEONARD & MARGARITA 201 DAHLIA AVE NEW MILFORD NJ 201 DAHLIA AVE	00660 07646	405700 510700 916400	1995919	1995919 00 1995919	503367 503366 1006733	483138 506048 989186	499000 499000 998000
408 17 000000	75X108 .1860	2	MEHTA, SUNIL R & PRITI S 203 DAHLIA AVE NEW MILFORD NJ 203 DAHLIA AVE	07646	406800 415100 821900	1790098	1790098 00 1790098	437092 437091 874183	447684 468231 915915	447500 447500 895000
408 18 000000	75X110 .1894	2	HALPERN, JUDITH B & NEIL A 205 DAHLIA AVE NEW MILFORD, NJ 205 DAHLIA AVE	07646	407200 548500 955700	2081515	2081515 00 2081515	483494 483494 966988	545317 569210 1114527	520400 520400 1040800
408 19 000000	75X112 .1928	2	PATEL, DILIP & RANJAN 207 DAHLIA AVE NEW MILFORD NJ 207 DAHLIA AVE	07646	407700 403500 811200	1766794 s1	1766794 -25000 1741794	426403 426403 852806	434354 454634 888988	435400 435400 870800
408 20 000000	75X114 .1963	2	RAGUINDIN, FAUSTINO & ROSEMARIE 209 DAHLIA ST NEW MILFORD NJ 209 DAHLIA AVE	07646	408200 453700 861900	1877218	1877218 00 1877218	465539 465538 931077	462297 483844 946141	469300 469300 938600
408 21 000000	75X116 .1997	2	AQUINO, JR FREDERICO & VICTORIA 211 DAHLIA AVE NEW MILFORD NJ 211 DAHLIA AVE	07646	408600 457400 866000	1886148	1886148 00 1886148	448894 448894 897788	483355 505005 988360	471500 471500 943000
408 22 000000	75 X 118 .2032	2	LOTTERSTEIN, STEVEN AARON & RACHEL E 213 DAHLIA AVE NEW MILFORD, NJ 213 DAHLIA AVE	07646	409100 511500 920600	2005067	2005067 00 2005067	501551 501551 1003102	489475 512490 1001965	501300 501300 1002600
409 1 000000	67X100 1SFG1 .1538	2	LANGIN, JUSIN SHANE ETAL 244 RIDGE ST NEW MILFORD, NJ 244 RIDGE ST	00660 07646	405600 219200 624800	1360814	1360814 00 1360814	329156 329155 658311	343442 359061 702503	340200 340200 680400

10194400

22203403

00

25000

22178403

10457928

11720475

11088800

Block No. Lot No. Qualification Account No.	Land Dimensions Building Description Additional Lots Acreage	Prop. Class	Owner's Name Address City State Property Location	Billing Code Zip Code	Land Improvement Exemption Net Total	2025 Property Tax Special Dist	2025 Total Tax Deduction Net Tax	Amt.Billed 2025 1st Q 2nd Q Total	2nd Half 2025 3rd Q 4th Q Total	Preliminary 2026 Tax 1st Q 2nd Q Total
409 2 000000	60X1RR 1SFG1 .0000	2	MORIE, RAYMOND & ROSEMARIE 246 RIDGE ST NEW MILFORD NJ 246 RIDGE ST	07646	412800 237700 650500	1416789	1416789 00 1416789	334300 334300 668600	365964 382225 748189	354200 354200 708400
409 3 000000	83X178 1SFG1 .3392	2	MC ENTEE, MICHAEL 248 RIDGE ST NEW MILFORD NJ 248 RIDGE ST	00660 07646 4	412700 311500 724200	1577308	1577308 00 1577308	449802 449802 899604	329800 347904 677704	394300 394300 788600
409 4 000000	115X1RR 1SFG1 .0000	2	ERBA, JOSEPH G & DENISE A 250 RIDGE ST NEW MILFORD NJ 250 RIDGE ST	07646	419800 275100 694900	1513492	1513492 00 1513492	332989 332988 665977	415072 432443 847515	378400 378400 756800
409 5 000000	60X1RR 1SFG1 .0000	2	FARBOWITZ, ISAAC & ROCHELLE 252 RIDGE ST NEW MILFORD, NJ 252 RIDGE ST	07646	418200 492500 910700	1983505	1983505 00 1983505	479762 479761 959523	500607 523375 1023982	495900 495900 991800
409 6 000000	74X1RR 1SFG1 .0000	2	SOLOMON, TZVI & ERICA 254 RIDGE ST NEW MILFORD, NJ 254 RIDGE ST	07646	408400 527200 935600	2037737	2037737 00 2037737	518901 518901 1037802	488273 511662 999935	509400 509400 1018800
409 7 000000	84X93 1SFG1 .1793	2	REINA, MARGARITA 256 RIDGE ST NEW MILFORD NJ 256 RIDGE ST	07646	405600 191700 597300	1300919	1300919 00 1300919	300204 300204 600408	342790 357721 700511	325200 325200 650400
409 8 000000	84X93 1SFG1 .1793	2	BRAUDE, ISAAC & LILLIAN 258 RIDGE ST NEW MILFORD NJ 258 RIDGE ST	07646	405600 232600 638200	1390000	1390000 00 1390000	293748 293748 587496	393275 409229 802504	347500 347500 695000
409 9 000000	80X1RR 1SFG1 .0000	2	SCHWARTZ, RUSS & LAURA J 260 RIDGE ST NEW MILFORD NJ 260 RIDGE ST	00660 07646	404700 211800 616500	1342737	1342737 00 1342737	307568 307568 615136	356095 371506 727601	335700 335700 671400
409 10 000000	92X1RR 2SFG1 .0000	2	PUNNOOSE, ABRAHAM & ALEYKUTTY 355 BIRCHWOOD RD NEW MILFORD NJ 355 BIRCHWOOD RD	07646	389900 307100 697000	1518066	1518066 00 1518066	402492 402491 804983	347829 365254 713083	379500 379500 759000
409 11 000000	60X100 1SFG1 .1377	2	NNADI, NGOZI E TRSTE 351 BIRCHWOOD RD NEW MILFORD, NJ 351 BIRCHWOOD RD	07646	384000 205000 589000	1282842	1282842 00 1282842	317555 317554 635109	316504 331229 647733	320700 320700 641400
409 12 000000	75X100 1SFG1 .1722	2	GUINTU, ARHTUR & ARCELY 347 BIRCHWOOD RD NEW MILFORD NJ 347 BIRCHWOOD RD	00660 07646	402200 178300 580500	1264329	1264329 00 1264329	280736 280735 561471	344173 358685 702858	316100 316100 632200
409 13 000000	77X1RR 1SFG1 .0000	2	BUONGIORNO, PETER A & PATRICIA 317 BERKSHIRE AVE NEW MILFORD, NJ 317 BERKSHIRE AVE	00660 07646	412000 220700 632700	1378021	1378021 00 1378021	321388 321388 642776	359714 375531 735245	344500 344500 689000
409 14 000000	70X1RR 1SFG1 .0000	2	LUZ, LYNETTE C & MACLANG, ROGELIO V 313 BERKSHIRE AVE NEW MILFORD NJ 313 BERKSHIRE AVE	07646	405400 151800 557200	1213582	1213582 00 1213582	274280 274279 548559	325547 339476 665023	303400 303400 606800
409 15 000000	66X1RR 1SFG1 .0000	2	CORTES, DAVID O & MARIANELA JTROS 309 BERKSHIRE AVE NEW MILFORD, NJ 309 BERKSHIRE AVE	07646	389300 157500 546800	1190930	1190930 00 1190930	253096 253095 506191	335535 349204 684739	297700 297700 595400

Block No. Lot No. Qualification Account No.	Land Dimensions Building Description Additional Lots Acreage	Prop. Class	Owner's Name Address City State Property Location	Billing Code Zip Code	Land Improvement Exemption Net Total	2025 Property Tax Special Dist	2025 Total Tax Deduction Net Tax	Amt.Billed 2025 1st Q 2nd Q Total	2nd Half 2025 3rd Q 4th Q Total	Preliminary 2026 Tax 1st Q 2nd Q Total
409 16 000000	63X100 1SFG1 .0000	2	KAMMERER, ESTATE OF PHILIP T 305 BERKSHIRE AVE NEW MILFORD NJ 305 BERKSHIRE AVE	07646	379700 102200 481900	1049578	1049578 00	282652 282652 565304	236114 248160 484274	262400 262400 524800
409 17 000000	57X100 1SFG1 .1309	2	SMITH, HARRY A & MICHELE C 301 BERKSHIRE AVE NEW MILFORD, NJ 301 BERKSHIRE AVE	00672 07646	379100 158300 537400	1170457	1170457 00	264394 264393 528787	314118 327552 641670	292600 292600 585200
409 18 000000	57X100 1SFG1 .1309	2	GOLDSTEIN, ABIGAIL & RASKIN, PERRY 297 BERKSHIRE AVE NEW MILFORD, NJ 297 BERKSHIRE AVE	07646	379100 172300 551400	1200949	1200949 00	268025 268025 536050	325557 339342 664899	300200 300200 600400
409 19 000000	57X100 1SFG1 .1309	2	GARCIA, YSAREL E & ROJAS, REINA M 293 BERKSHIRE AVE NEW MILFORD, NJ 293 BERKSHIRE AVE	00660 07646	379100 165400 544500	1185921	1185921 00	269942 269941 539883	316213 329825 646038	296500 296500 593000
409 20 000000	57X100 1SFG1 .1309	2	289 BERKSHIRE LLC NJ 492-C CEDAR LN #519 TEANECK, NJ 289 BERKSHIRE AVE	07666	379100 172100 551200	1200514	1200514 00	255618 255617 511235	337750 351529 689279	300100 300100 600200
409 21 000000	77X100 1SFG1 .1768	2	JEON, GRACE EUNHYUN 1029 CARNATION DR NEW MILFORD, NJ 1029 CARNATION DR	00660 07646	404700 212600 617300	1344479	1344479 00	271052 271051 542103	393472 408904 802376	336100 336100 672200
409 22 000000	60X100 1SFG1 .0000	2	KURTER, MARK & AYDIN, JACKLIN 1005 CARNATION DR NEW MILFORD, NJ 1005 CARNATION DR	07646	390300 193100 583400	1270645	1270645 00	269135 269134 538269	358896 373480 732376	317700 317700 635400
410 1 000000	75X100 1SFG1 .0172	2	BIVONE, JASON & YOO LEE 1037 CARNATION DR NEW MILFORD, NJ 1037 CARNATION DR	00660 07646	401500 233300 634800	1382594	1382594 00	324011 324010 648021	359352 375221 734573	345600 345600 691200
410 2 000000	60X100 1SFG1 .0000	2	OATES, MARY D 292 BERKSHIRE AVE NEW MILFORD NJ 292 BERKSHIRE AVE	07646	398700 214200 612900	1334896 w1	1334896 -25000	273880 273880 547760	373407 388729 762136	327500 327500 655000
410 3 000000	60X100 1SFG1 .1377	2	COSTELLO, ROBERT & LYNCH, TARA 296 BERKSHIRE AVE NEW MILFORD, NJ 296 BERKSHIRE AVE	00672 07646	384000 190600 574600	1251479	1251479 00	254609 254608 509217	363949 378313 742262	312900 312900 625800
410 4 000000	60X100 1SFG1 .1377	2	WELSH, THOMAS T ETAL 300 BERKSHIRE AVE NEW MILFORD, NJ 300 BERKSHIRE AVE	07646	384000 216600 600600	1308107	1308107 00	303533 303533 607066	343013 358028 701041	327000 327000 654000
410 5 000000	100X100 1SFG1 .0000	2	BENSON, ROBERT D(F) & ANN T TIC 304 BERKSHIRE AVE NEW MILFORD, NJ 304 BERKSHIRE AVE	07646	383200 239300 622500	1355805	1355805 00	339142 339142 678284	330980 346541 677521	339000 339000 678000
410 6 000000	68X100 1SFG1 .0000	2	HOLIDAY, PAUL W & TAMI 308 BERKSHIRE AVE NEW MILFORD NJ 308 BERKSHIRE AVE	07646	398500 159600 558100	1215542	1215542 00	264596 264595 529191	336199 350152 686351	303900 303900 607800
410 7 000000	68X100 1SFG1 .0000	2	MCGUFFOG, JOHN & JOAN 312 BERKSHIRE AVE NEW MILFORD, NJ 312 BERKSHIRE AVE	07646	403400 241400 644800	1404374	1404374 00	307064 307063 614127	387064 403183 790247	351100 351100 702200

8115400

17675340

00

25000

17650340

7895297

9755043

8825200

Block No. Lot No. Qualification Account No.	Land Dimensions Building Description Additional Lots Acreage	Prop. Class	Owner's Name Address City State Property Location	Billing Code Zip Code	Land Improvement Exemption Net Total	2025 Property Tax Special Dist	2025 Total Tax Deduction Net Tax	Amt.Billed 2025 1st Q 2nd Q Total	2nd Half 2025 3rd Q 4th Q Total	Preliminary 2026 Tax 1st Q 2nd Q Total
410 8 000000	75X100 1SFG2 .1722	2	RIDINGS, GERARD M 329 BIRCHWOOD RD NEW MILFORD NJ 329 BIRCHWOOD RD	07646	401500 211100 612600	1334243	1334243 00 1334243	249464 249464 498928	410000 425315 835315	333600 333600 667200
410 9 000000	60X100 1SFG1 .1377	2	SRANSKY, S & C ; MENDEZ, CARMEN 325 BIRCHWOOD RD NEW MILFORD NJ 325 BIRCHWOOD RD	07646	384000 183300 567300	1235579	1235579 00 1235579	326331 326331 652662	284368 298549 582917	308900 308900 617800
410 10 000000	60X100 1SFG2 .1377	2	BOESCHEN, RICHARD C & RUTH A 321 BIRCHWOOD RD NEW MILFORD NJ 321 BIRCHWOOD RD	00660 07646	384000 66000 450000	980100	980100 00 980100	236451 236451 472902	247974 259224 507198	245000 245000 490000
410 11 000000	75X100 1SF .1722	2	BASSING, SUSAN P 317 BIRCHWOOD RD NEW MILFORD NJ 317 BIRCHWOOD RD	07646	401500 95800 497300	1083119	1083119 00 1083119	242706 242705 485411	292638 305070 597708	270800 270800 541600
410 12 000000	60XIRR 1SFG1 .0000	2	CHO, SEUNG IL 1050 EVERGREEN CT NEW MILFORD, NJ 1050 EVERGREEN CT	07646	398200 158600 556800	1212710	1212710 00 1212710	264596 264595 529191	334800 348719 683519	303200 303200 606400
410 13 000000	55XIRR 1SFG1 .0000	2	MAC AULAY, DOUGLAS T & SUSAN 1054 EVERGREEN CT NEW MILFORD NJ 1054 EVERGREEN CT	07646	409900 154500 564400	1229263	1229263 00 1229263	274784 274783 549567	332793 346903 679696	307300 307300 614600
410 14 000000	55XIRR 1SFG1 .0000	2	DOYLE, ROBERT F & GERALDINE T 1058 EVERGREEN CT NEW MILFORD NJ 1058 EVERGREEN CT	07646	420600 164700 585300	1274783	1274783 00 1274783	309888 309888 619776	320188 334819 655007	318700 318700 637400
410 15 000000	55XIRR 1SFG2 .0000	2	FERRETTI, JONATHAN D 1062 EVERGREEN CT NEW MILFORD, NJ 1062 EVERGREEN CT	02994 07646	428400 254100 682500	1486485	1486485 00 1486485	390689 390689 781378	344023 361084 705107	371600 371600 743200
410 16 000000	55XIRR 1SF .0000	2	SHAPIRO, JOSHUA & ERICA 1066 EVERGREEN CT NEW MILFORD, NJ 1066 EVERGREEN CT	07646	420700 161700 582400	1268467	1268467 00 1268467	295564 295564 591128	331390 345949 677339	317100 317100 634200
410 17 000000	67XIRR 1SFG1 .0000	2	HAYES, THOMAS & COLLINS, MARGARET 1070 EVERGREEN CT NEW MILFORD NJ 1070 EVERGREEN CT	00660 07646	381400 147100 528500	1151073	1151073 -25000 1126073	241499 241499 482998	314932 328143 643075	281500 281500 563000
410 18 000000	83X100 1SFG1 .1905	2	TORREGROSSA, PETER & MICHELLE 309 BIRCHWOOD RD NEW MILFORD, NJ 309 BIRCHWOOD RD	07646	406200 170300 576500	1255617	1255617 00 1255617	271959 271959 543918	348644 363055 711699	313900 313900 627800
410 19 000000	94XIRR 1SFG1 .0000	2	DUNNE, KRISTOFFER & NICOLE 305 BIRCHWOOD RD NEW MILFORD, NJ 305 BIRCHWOOD RD	00660 07646	397500 205200 602700	1312681	1312681 00 1312681	276196 276196 552392	372611 387678 760289	328200 328200 656400
410 20 000000	94XIRR 1SFG2 .0000	2	BEATTIE, HELEN 301 BIRCHWOOD RD NEW MILFORD NJ 301 BIRCHWOOD RD	07646	397800 138500 536300	1168061	1168061 00 1168061	279323 279323 558646	298004 311411 609415	292000 292000 584000
410 21 D0000	60X100 2SFG1 .1377	2	SERIALE, DARYL & CHERYL 297 BIRCHWOOD RD NEW MILFORD NJ 297 BIRCHWOOD RD	07646	384000 210000 594000	1293732	1293732 00 1293732	293849 293849 587698	345592 360442 706034	323400 323400 646800

7936600

17285913

00

25000

17260913

7906595

9354318

8630400

Block No. Lot No. Qualification Account No.	Land Dimensions Building Description Additional Lots Acreage	Prop. Class	Owner's Name Address City State Property Location	Billing Code Zip Code	Land Improvement Exemption Net Total	2025 Property Tax Special Dist	2025 Total Tax Deduction Net Tax	Amt.Billed 2025 1st Q 2nd Q Total	2nd Half 2025 3rd Q 4th Q Total	Preliminary 2026 Tax 1st Q 2nd Q Total
410 22 000000	60X100 1SFG2 .1377	2	CLIFFORD PETER & DONNA 293 BIRCHWOOD RD NEW MILFORD NJ 293 BIRCHWOOD RD	00660 07646	384000 140400 524400	1142143	1142143 00 1142143	250372 250372 500744	314145 327254 641399	285500 285500 571000
410 23 000000	90X100 1SFG1 .2066	2	DEVER, MARLO & WILLIAM 289 BIRCHWOOD RD NEW MILFORD, NJ 289 BIRCHWOOD RD	00660 07646	404000 134900 538900	1173724	1173724 00 1173724	252995 252994 505989	327132 340603 667735	293400 293400 586800
410 24 000000	60X100 1SFG1 .0000	2	FARLEY, JOHN B JR & LOUISE L 1061 CARNATION DR NEW MILFORD NJ 1061 CARNATION DR	07646	405000 178700 583700	1271299	1271299 00 1271299	307266 307265 614531	321088 335680 656768	317800 317800 635600
410 25 000000	60X100 1SFG1 .1377	2	NATIVIDAD, INOCENCIO & EMMA 1057 CARNATION DR NEW MILFORD NJ 1057 CARNATION DR	00660 07646	384000 181400 565400	1231441	1231441 00 1231441	280130 280130 560260	328523 342658 671181	307900 307900 615800
410 26 000000	60X100 1SFG1 .1377	2	OLSON, LAUREL & JAEGER, KEITH 1053 CARNATION DR NEW MILFORD, NJ 1053 CARNATION DR	00597 07646	384000 175700 559700	1219027	1219027 00 1219027	258240 258240 516480	344277 358270 702547	304800 304800 609600
410 27 000000	60X100 1SFG1 .1377	2	RAPTOPOULOS, MARGUERITE 1049 CARNATION DR NEW MILFORD NJ 1049 CARNATION DR	07646	384000 185200 569200	1239718 W1	1239718 -25000 1214718	265508 265507 531015	334737 348966 683703	303700 303700 607400
410 28 000000	60X100 1SFG1 .1377	2	MAYAYIL, B M, SHINIMOL B & ALEX, S 1045 CARNATION DR NEW MILFORD, NJ 1045 CARNATION DR	07646	384000 155400 539400	1174813	1174813 00 1174813	245732 245731 491463	334933 348417 683350	293700 293700 587400
410 29 000000	60X100 1SFG1 .1377	2	THORNE, MICHAEL & HAAS, STEPHANIE 1041 CARNATION DR NEW MILFORD, NJ 1041 CARNATION DR	07646	384000 177900 561900	1223818	1223818 00 1223818	280130 280130 560260	324756 338802 663558	306000 306000 612000
411 1 000000	111X100 1SFG1 .0000	2	WAGNER, REBECCA CELIA & YOSEF DANIEL 264 RIDGE ST NEW MILFORD, NJ 264 RIDGE ST	07646	408300 229400 637700	1388911	1388911 00 1388911	309687 309686 619373	376798 392740 769538	347200 347200 694400
411 2 000000	84X100 1SFG1 .0000	2	COHEN, ALLISON & AVRAHAM 266 RIDGE ST NEW MILFORD, NJ 266 RIDGE ST	00660 07646	414900 274600 689500	1501731	1501731 00 1501731	360023 360023 720046	382224 399461 781685	375400 375400 750800
411 3 000000	84X128 1SFG1 .2468	2	ROMERO, MARIO J 268 RIDGE ST NEW MILFORD, NJ 268 RIDGE ST	07646	414500 648200 1062700	2314561	2314561 00 2314561	578317 578316 1156633	565680 592248 1157928	578600 578600 1157200
411 4 000000	84X159 1SFG1 .3066	2	WR RIDGE INVESTMENT LLC PO BOX 5126 SHERMAN OAKS, CA 270 RIDGE ST	91403	396100 860600 1256700	2737093	2737093 00 2737093	791264 791263 1582527	561574 592992 1154566	684300 684300 1368600
411 5 000000	76X100 1SFG1 .0000	2	THOMAS, JASON MATHEW & SUSAN SAMUEL 1014 BOULEVARD NEW MILFORD, NJ 1014 BOULEVARD	07646	345900 233400 579300	1261715	1261715 00 1261715	276801 276801 553602	346816 361297 708113	315400 315400 630800
411 6 000000	89X90 1SFG1 .1839	2	ASUNCION, RUDY & MARILOU 1016 BOULEVARD NEW MILFORD, NJ 1016 BOULEVARD	00660 07646	345500 299100 644600	1403939	1403939 00 1403939	313621 313620 627241	380292 396406 776698	351000 351000 702000

9313100

20283933

00

25000

20258933

9540164

10718769

10129400

Block No. Lot No. Qualification Account No.	Land Dimensions Building Description Additional Lots Acreage	Prop. Class	Owner's Name Address City State Property Location	Billing Code Zip Code	Land Improvement Exemption Net Total	2025 Property Tax Special Dist	2025 Total Tax Deduction Net Tax	Amt.Billed 2025 1st Q 2nd Q Total	2nd Half 2025 3rd Q 4th Q Total	Preliminary 2026 Tax 1st Q 2nd Q Total
411 7 000000	89X90 1SFG1 .1839	2	SCHULMAN, KENNETH M & MYRA 1018 BOULEVARD NEW MILFORD NJ 1018 BOULEVARD	07646	345500 192700 538200	1172200	1172200 00 1172200	294858 294858 589716	284515 297969 582484	293100 293100 586200
411 8 000000	127XIRR 1SFG2 .0000	2	OHANIAN, KHACHIK & MARYAM & D,S,N,T 1040 BOULEVARD NEW MILFORD NJ 1040 BOULEVARD	07646	333100 274900 608000	1324224	1324224 00 1324224	302726 302726 605452	351786 366986 718772	331100 331100 662200
411 9 000000	70XIRR 1SFG2 .0000	2	GINDEA, DANIEL & MINDY 369 FLORAL CT NEW MILFORD, NJ 369 FLORAL CT	07646	424800 265600 690400	1503691	1503691 00 1503691	416110 416109 832219	327106 344366 671472	375900 375900 751800
411 10 000000	70XIRR 1SFG2 .0000	2	POLLER, GLEN & IRIS 365 FLORAL CT NEW MILFORD NJ 365 FLORAL CT	00660 07646	438600 343800 782400	1704067	1704067 00 1704067	543616 543615 1087231	298638 318198 616836	426000 426000 852000
411 11 000000	70XIRR 1SFG2 .0000	2	BAUM, SETH S & DEBORAH 361 FLORAL CT NEW MILFORD, NJ 361 FLORAL CT	07646	425100 284900 710000	1546380	1546380 00 1546380	422061 422061 844122	342254 360004 702258	386600 386600 773200
411 12 000000	70XIRR 1SFG2 .0000	2	ESHED, NIR & OZER-ESHED, INBAR 357 FLORAL CT NEW MILFORD, NJ 357 FLORAL CT	00660 07646	368700 309300 678000	1476684	1476684 00 1476684	348322 348321 696643	381546 398495 780041	369200 369200 738400
411 13 000000	181XIRR 1SFG2 .0000	2	SANGALANG, MERLITA 353 FLORAL CT NEW MILFORD NJ 353 FLORAL CT	00672 07646	364100 222200 586300	1276961	1276961 00 1276961	345598 345598 691196	285554 300211 585765	319200 319200 638400
411 14 000000	75X100 1SFG1 .1722	2	PENSER, RICHARD & MARY E 336 BIRCHWOOD RD NEW MILFORD NJ 336 BIRCHWOOD RD	00660 07646	401500 150700 552200	1202692	1202692 00 1202692	304139 304138 608277	290305 304110 594415	300700 300700 601400
411 15 000000	55X100 1SFG1 .1263	2	HARTSON, KIMBERLY ANN 340 BIRCHWOOD RD NEW MILFORD, NJ 340 BIRCHWOOD RD	07646	377000 182800 559800	1219244	1219244 00 1219244	295766 295765 591531	306859 320854 627713	304800 304800 609600
411 16 000000	55X100 1SFG1 .1263	2	KLOCEK, PHILIP & DOLORES A 344 BIRCHWOOD RD NEW MILFORD NJ 344 BIRCHWOOD RD	07646	377000 129900 506900	1104028 v1	1104028 -25000 1079028	265306 265305 530611	267873 280544 548417	269800 269800 539600
411 17 000000	55X100 1SFG1 .1263	2	PATERNOSTER, ALLISON 348 BIRCHWOOD RD NEW MILFORD, NJ 348 BIRCHWOOD RD	07646	377000 224900 601900	1310938	1310938 00 1310938	270648 270648 541296	377298 392344 769642	327700 327700 655400
411 18 000000	55X100 1SFG1 .1263	15F	CUTILLO, JEAN L 352 BIRCHWOOD RD NEW MILFORD NJ 352 BIRCHWOOD RD	00660 07646	*EXEMPT*	00	00 00 00	00 00 00	00 00 00	00 00 00
411 19 000000	55X100 1SFG1 .1263	2	HAAG, ISABELLE 356 BIRCHWOOD RD NEW MILFORD NJ 356 BIRCHWOOD RD	00660 07646	377000 205800 582800	1269338	1269338 00 1269338	272161 272161 544322	355223 369793 725016	317300 317300 634600
411 20 000000	55XIRR 1SFG1 .0000	2	SCHNACKENBERG, JOHN 360 BIRCHWOOD RD NEW MILFORD, NJ 360 BIRCHWOOD RD	07646	407700 302000 709700	1545727	1545727 00 1545727	369304 369303 738607	394689 412431 807120	386400 386400 772800

8106600

17656174

00

25000

17631174

8901223

8729951

8815600

Block No. Lot No. Qualification Account No.	Land Dimensions Building Description Additional Lots Acreage	Prop. Class	Owner's Name Address City State Property Location	Billing Code Zip Code	Land Improvement Exemption Net Total	2025 Property Tax Special Dist	2025 Total Tax Deduction Net Tax	Amt.Billed 2025 1st Q 2nd Q Total	2nd Half 2025 3rd Q 4th Q Total	Preliminary 2026 Tax 1st Q 2nd Q Total
412 1 000000	96XIRR 1SFG1 .0000	2	TAVAREZ, OLIMPIA ROXANNA LIZ 1013 BLVD NEW MILFORD, NJ 1013 BOULEVARD	07646	345300 423800 769100	1675100	1675100 00 1675100	430535 430534 861069	397402 416629 814031	418800 418800 837600
412 2 000000	0.515 AC 1SFG1 .5150	2	ORLINSKY, DAWN 278 RIDGE ST NEW MILFORD, NJ 278 RIDGE ST	07646	449800 235100 684900	1491712	1491712 00 1491712	333195 333194 666389	404101 421222 825323	372900 372900 745800
412 3 000000	84X169 1SFG1 .3259	2	280 RIDGE ST NEW MILFORD LLC 280 RIDGE ST NEW MILFORD, NJ 280 RIDGE ST	07646	424700 257300 682000	1485396	1485396 00 1485396	326432 326431 652863	407742 424791 832533	371300 371300 742600
412 4 000000	0.515 AC 1SFG1 .5150	2	ABENAIM, NAPHTALY 282 RIDGE ST NEW MILFORD, NJ 282 RIDGE ST	07646	449800 1465000 1914800	4170434	4170434 00 4170434	897788 897787 1795575	1163495 1211364 2374859	1042600 1042600 2085200
412 5 000000	0.515 AC 1SFG1 .5150	2	RIEDER, BENJAMIN & GAIL 284 RIDGE ST NEW MILFORD, NJ 284 RIDGE ST	07646	449800 1639900 2089700	4551367	4551367 00 4551367	1215948 1215947 2431895	1033615 1085857 2119472	1137800 1137800 2275600
412 6 000000	0.515 AC 1SFG1 .5150	2	ORLINSKY, MOSHE & DAWN 286 RIDGE ST NEW MILFORD, NJ 286 RIDGE ST	07646 00660	449800 1161900 1611700	3510283	3510283 00 3510283	940458 940458 1880916	794537 834830 1629367	877600 877600 1755200
412 7 000000	0.273 AC 2SF AG .2730	2	FALIK, BRIAN R & SARAH 288 RIDGE ST NEW MILFORD, NJ 288 RIDGE ST	07646 00672	418300 807300 1225600	2669357	2669357 00 2669357	656192 656192 1312384	663167 693806 1356973	667300 667300 1334600
412 8 000000	84X143 1SFG2 .2758	2	TONUZI, NAILE & TONUZI, MIRVETK 290 RIDGE ST NEW MILFORD, NJ 290 RIDGE ST	07646	416900 278800 695700	1515235	1515235 00 1515235	329862 329861 659723	419060 436452 855512	378800 378800 757600
412 9 000000	129X183 1SFG3 .5419	2	NUSSBAUM, JEREMY & KEREN 60 GLENWOOD DR S BERGENFIELD, NJ 992 RIDGE CT	07621 00660	448600 441900 890500	1939509	1939509 00 1939509	488034 488033 976067	470590 492852 963442	484900 484900 969800
412 10 000000	96XIRR 1SFG2 .0000	2	KELSEN, DAVID & SUZANNE TRSTES 1004 RIDGE CT NEW MILFORD, NJ 1004 RIDGE CT	07646	419500 317900 737400	1606057	1606057 00 1606057	354677 354676 709353	439135 457569 896704	401500 401500 803000
412 11 000000	1.13 AC 1.5SF 2AG 1.1300	2	SCHIFFMAN, JAY & TAMAR 1000 RIDGE CT NEW MILFORD, NJ 1000 RIDGE CT	07646 A	531500 1869100 2400600	5228507	5228507 00 5228507	1308047 1308046 2616093	1276200 1336214 2612414	1307100 1307100 2614200
412 13 000000	134 X IRR 1SFG1 14 .0000	2	WOLFE, ROSE MARIE & CIALFI, D TRUSTEE 1098 KORFITSSEN RD NEW MILFORD NJ 1098 KORFITSSEN RD	07646	418700 119200 537900	1171546	1171546 00 1171546	276600 276599 553199	302450 315897 618347	292900 292900 585800
412 15 000000	76X102 1SFG1 .1780	2	SYLVESTER, SYDNEY S & MARILYN 418 LEE PL NEW MILFORD NJ 418 LEE PL	07646 00672	405600 125700 531300	1157171 V1	1157171 -25000 1132171	263490 263490 526980	295955 309236 605191	283000 283000 566000
412 16 000000	76X102 1SFG1 .1780	2	POTTER, ROBERT S 217 BRENETT FRANCIS CT CHARLOTTE, NC 416 LEE PL	28214	405600 167600 573200	1248430	1248430 00 1248430	264797 264797 529594	352253 366583 718836	312100 312100 624200

15344400

33420104

00

25000

33395104

16172100

17223004

16697200

Block No. Lot No. Qualification Account No.	Land Dimensions Building Description Additional Lots Acreage	Prop. Class	Owner's Name Address City State Property Location	Billing Code Zip Code	Land Improvement Exemption Net Total	2025 Property Tax Special Dist	2025 Total Tax Deduction Net Tax	Amt.Billed 2025 1st Q 2nd Q Total	2nd Half 2025 3rd Q 4th Q Total	Preliminary 2026 Tax 1st Q 2nd Q Total
412 17 000000	102XIRR 1.5SF1AG .0000	2	WEISBROT, FRANCINE A 1099 ALLESSANDRINI AVE NEW MILFORD NJ 1099 ALLESSANDRINI	85224 07646	364500 280800 645300	1405463	1405463 00	355282 355282 710564	339384 355515 694899	351400 351400 702800
412 18 000000	56XIRR 1SFG2 .0000	2	SMALL, JAMIE S & DENA RIVKA 1079 ALLESSANDRINI NEW MILFORD, NJ 1079 ALLESSANDRINI	07646	408900 280300 689200	1501078	1501078 00	336318 336317 672635	405607 422836 828443	375300 375300 750600
412 19 000000	78XIRR 1SFG2 .0000	2	OLCER, MURAT & ARASKI 1077 ALLESSANDRINI NEW MILFORD NJ 1077 ALLESSANDRINI	07646	423900 239500 663400	1444885	1444885 00	356694 356694 713388	357456 374041 731497	361200 361200 722400
412 20 000000	67XIRR 1SFG2 .0000	2	IFILL, DEIDRE & STILLS, ERIC R 1075 ALLESSANDRINI NEW MILFORD, NJ 1075 ALLESSANDRINI	00660 07646	416400 322100 738500	1608453	1608453 00	364664 364663 729327	430332 448794 879126	402100 402100 804200
412 22 000000	53XIRR 1SFG2 .0000	2	BERKOWITZ, ALIZA & JOSHUA 1073 ALLESSANDRINI AVE NEW MILFORD, NJ 1073 ALLESSANDRINI	07646	350000 301300 651300	1418531	1418531 00	370817 370816 741633	330308 346590 676898	354600 354600 709200
412 23 000000	89XIRR 1SFG2 .0000	2	CARMEN, EVAN & SHANA 1071 ALLESSANDRINI AVE NEW MILFORD, NJ 1071 ALLESSANDRINI	07646	420800 477100 *PARTIAL* 897900	1955626	1955626 00	177036 177036 354072	789554 812000 1601554	488900 488900 977800
412 24 000000	98XIRR 2SFG2 .0000	2	KATZ, JOSEF & SHARI 1069 ALLESSANDRINI AVE NEW MILFORD, NJ 1069 ALLESSANDRINI	07646	409500 329800 739300	1610195	1610195 00	417421 417421 834842	378436 396917 775353	402500 402500 805000
412 25 000000	61XIRR 1SFG2 .0000	2	DANZER, JEREMY & BASIA BATYA 1070 ALLESSANDRINI NEW MILFORD NJ 1070 ALLESSANDRINI	00672 07646	409600 793100 1202700	2619481	2619481 00	611807 611807 1223614	682900 712967 1395867	654900 654900 1309800
412 26 000000	76X115 1SFG1 .2006	2	KERPER, SARINA & SIMCHA 1072 ALLESSANDRINI NEW MILFORD, NJ 1072 ALLESSANDRINI	07646	306500 293900 600400	1307671	1307671 00	396036 396035 792071	250295 265305 515600	326900 326900 653800
412 27 000000	56XIRR 2SFG1 .0000	2	DIPIPPO, RAYMOND J & DEBRA B 412 MARTIN PL NEW MILFORD NJ 412 MARTIN PL	07646	405000 212900 617900	1345786	1345786 00	310292 310291 620583	354878 370325 725203	336400 336400 672800
412 28 000000	76X101 1SFG2 .1762	2	CRIEZIS, SOPHIA 410 MARTIN PL NEW MILFORD NJ 410 MARTIN PL	07646	405600 259200 664800	1447934	1447934 00	325423 325423 650846	390234 406854 797088	362000 362000 724000
412 29 000000	59XIRR 2SFG1 .0000	2	PARISER, ISAAC & REBECCA 408 MARTIN PL NEW MILFORD, NJ 408 MARTIN PL	00672 07646	385000 224600 609600	1327709	1327709 00	335107 335107 670214	321128 336367 657495	331900 331900 663800
412 30 000000	76X115 1SFG1 .2006	2	WILLIS, SEAN & TRACY 1073 BLVD NEW MILFORD, NJ 1073 BOULEVARD	07646	347400 220000 567400	1235797	1235797 00	305450 305449 610899	305357 319541 624898	308900 308900 617800
412 31 000000	123X86 1SFG1 .2428	2	BERNSTEIN, JEFFREY & LINDA 1039 BOULEVARD NEW MILFORD, NJ 1039 BOULEVARD	07646	352300 240900 593200	1291990	1291990 00	296169 296169 592338	342411 357241 699652	323000 323000 646000

9880900

21520599

00

00

21520599

9917026

11603573

10760000

Block No. Lot No. Qualification Account No.	Land Dimensions Building Description Additional Lots Acreage	Prop. Class	Owner's Name Address City State Property Location	Billing Code Zip Code	Land Improvement Exemption Net Total	2025 Property Tax Special Dist	2025 Total Tax Deduction Net Tax	Amt.Billed 2025 1st Q 2nd Q Total	2nd Half 2025 3rd Q 4th Q Total	Preliminary 2026 Tax 1st Q 2nd Q Total
412 32 000000	83XIRR 1SFG2 .0000	2	SILIATO, RICHARD & GAIL 1017 BOULEVARD NEW MILFORD NJ 1017 BOULEVARD	07646	349600 264400 614000	1337292	1337292 00 1337292	334199 334199 668398	326772 342122 668894	334300 334300 668600
412 33 000000	94XIRR 1SFG1 .0000	2	PERENNE, ANTONINA 1015 BOULEVARD NEW MILFORD NJ 1015 BOULEVARD	00660 07646	349600 265100 614700	1338817	1338817 00 1338817	350541 350541 701082	311184 326551 637735	334700 334700 669400
501 1.01	50X135 1SWINE&ROSES .1550	4A	DS710 RIVER LLC C/O PASCALI, DAMIANO 725 RIVER RD UNIT-OFFICE NEW MILFORD NJ 710 RIVER RD	01003 07646 D	238600 391900 630500	1373229	1373229 00 1373229	392808 392807 785615	285926 301688 587614	343300 343300 686600
501 1.02	175X135 SHELL STAT .5424	4A	WASEEM ENTERPRISES LLC 11 DEAN ST MADISON NJ 720 RIVER RD	07940	728900 712400 1441300	3139151	3139151 00 3139151	1120621 1120620 2241241	430939 466971 897910	784800 784800 1569600
501 2 000000	50X125 2SF .1435	4A	DS710 RIVER LLC C/O DAMIANO PASCALI 725 RIVER RD UNIT-OFFICE NEW MILFORD NJ 160 HENLEY AVE	01003 07646	196900 610300 807200	1758082	1758082 00 1758082	468968 468968 937936	399983 420163 820146	439500 439500 879000
501 3 000000	60X175 2SBF .2410	4A	HENLEY PROPERTIES LLC 84 KNICKERBOCKER RD CLOSTER, NJ 140 HENLEY AVE	07624	354400 376500 730900	1591900	1591900 00 1591900	451719 451718 903437	335096 353367 688463	398000 398000 796000
501 4	195X215 2SFB .9625	4A	WAYNE VALLEY INVESTMENTS LLC 917 MARIE COURT FRANKLIN LAKES, NJ 730 RIVER RD	07417	557100 2456900 3014000	6564492	6564492 00 6564492	1614000 1614000 3228000	1630571 1705921 3336492	1641100 1641100 3282200
501 6 000000	151XIRR 1SF .0000	4A	CAUGHLAN, ARTHUR B & KNARRE, WM P 746 RIVER RD NEW MILFORD NJ 746 RIVER RD	07646	737600 744500 1482100	3228014	3228014 00 3228014	916450 916449 1832899	679031 716084 1395115	807000 807000 1614000
501 7 000000	50X200 .2296	4A	LORENZO 754, LLC 858 RIVER RD NEW MILFORD NJ 754 RIVER RD	07646	350000 989600 1339600	2917649	2917649 00 2917649	699064 699064 1398128	743016 776505 1519521	729400 729400 1458800
501 8 000000	2.80 AC 3SB 2.8000	4A	NEW MEDITRUST CO LLC %WOODCREST HCC TAX DEPT-173 BRIDGE PLZ N FORT LEE NJ 800 RIVER RD	07024	4268800 15821200 20090000	43756020	43756020 00 43756020	10600954 10600954 21201908	11025931 11528181 22554112	10939000 10939000 21878000
501 9 000000	1.000AC 1SCB 1.0000	4A	NMLRI LLC 20 RIDGE ROAD MAHWAH, NJ 810 RIVER RD	07430	912700 634500 1547200	3369802	3369802 00 3369802	835851 835850 1671701	829711 868390 1698101	842500 842500 1685000
501 10 000000	3.418AC 1SCB (SHOP RITE) 3.4180	4A	INSERRA ASSOCIATES 20 RIDGE RD MAHWAH, NJ 814-820 RIVER RD	07430	5702000 1049100 6751100	14703896	14703896 00 14703896	5308648 5308648 10617296	1958911 2127689 4086600	3676000 3676000 7352000
501 11.01 000000	1.88 AC 2SB 80 APTS. 1.8800	4C	DORCHESTER MANOR LLC% VALUE CO INC 1122 CLIFTON AVE CLIFTON NJ COLUMBIA ST	07013 5	4000000 8925300 12925300	28151303	28151303 00 28151303	5742007 5742007 11484014	8172079 8495210 16667289	7037800 7037800 14075600
501 11.02 000000	6.78 AC 2SB 120 APTS. 6.7800	4C	DORCHESTER MANOR LLC% VALUE CO INC 1122 CLIFTON AVE CLIFTON NJ DILWRTH, DORCHESTR, POWELL	07013 5	6000000 13040300 19040300	41469773	41469773 00 41469773	7876119 7876118 15752237	12620765 13096771 25717536	10367400 10367400 20734800

Block No. Lot No. Qualification Account No.	Land Dimensions Building Description Additional Lots Acreage	Prop. Class	Owner's Name Address City State Property Location	Billing Code Zip Code	Land Improvement Exemption Net Total	2025 Property Tax Special Dist	2025 Total Tax Deduction Net Tax	Amt.Billed 2025 1st Q 2nd Q Total	2nd Half 2025 3rd Q 4th Q Total	Preliminary 2026 Tax 1st Q 2nd Q Total
501 12 000000	0.32 AC .3200	15C	BOROUGH OF NEW MILFORD 930 RIVER RD NEW MILFORD NJ HENLEY AVE	07646	*EXEMPT*	00	00 00 00	00 00 00	00 00 00	00 00 00
501 13	.7680 AC .7680	15C	BOROUGH OF NEW MILFORD 930 RIVER ROAD NEW MILFORD NJ HENLEY AVE	07646	*EXEMPT*	00	00 00 00	00 00 00	00 00 00	00 00 00
501 14	100XIRR .0000	15C	BOROUGH OF NEW MILFORD 930 RIVER RD NEW MILFORD NJ CORNELL ST	07646	*EXEMPT*	00	00 00 00	00 00 00	00 00 00	00 00 00
501 15 000000	25X200 .1148	1	PUBLIC SERV ELEC & GAS CO% FIERRO, N 80 PARK PLAZA- 6TH FL NEWARK NJ CORNELL ST	07102	47400 0 47400	103237	103237 00 103237	11601 11601 23202	39425 40610 80035	25800 25800 51600
501 16	52XIRR 2LT .0000	15C	BOROUGH OF NEW MILFORD 930 RIVER RD NEW MILFORD NJ HENLEY AVE	07646	*EXEMPT*	00	00 00 00	00 00 00	00 00 00	00 00 00
501 17 000000	14.77 AC CONTROL HOUSE 14.7700	4B	PUBLIC SERVICE ELECTRIC & GAS CO 80 PARK PLAZA NEWARK NJ 132 HENLEY AVENUE	07101	5673500 1138300 6811800	14836100	14836100 00 14836100	3508231 3508231 7016462	3824672 3994966 7819638	3709000 3709000 7418000
502 1 000000	4.60AC 1&2SCB 4.6000	4A	BROOKCHESTER SHPG CTR PARTNERSHIP 1655 U.S. HWY 9 OLD BRIDGE NJ 830-880 RIVER RD	00660 08857	6754000 5851100 12605100	27453908	27453908 00 27453908	5674017 5674017 11348034	7895373 8210501 16105874	6863500 6863500 13727000
502 2 000000	35.35X14 1SF .0114	15C	BOROUGH OF NEW MILFORD 930 RIVER RD NEW MILFORD NJ RIVER RD	07646	*EXEMPT*	00	00 00 00	00 00 00	00 00 00	00 00 00
502 3 000000	4.49 ACRES .0000	4C	DORCHESTER MANOR LLC% VALUE CO INC 1122 CLIFTON AVE CLIFTON NJ DILWRTH, DORCHESTR, POWELL	07013	0 0 0	00	00 00 00	00 00 00	00 00 00	00 00 00
502 4 000000	231XIRR 2SCB .0000	4A	ORITANI SAVINGS BANK 370 PASCACK RD POBOX 1329 TOWNSHIP OF WASHINGTON NJ 900 RIVER RD	01003 07676	539800 1070600 1610400	3507451	3507451 00 3507451	712884 712884 1425768	1020712 1060971 2081683	876900 876900 1753800
502 5 000000	1.40AC 1SFB 1.4000	4A	FLEET NTL BNK C/O BOA CPR RST ASSES PO BOX 32547 CHARLOTTE, NC 904 RIVER RD	28232	746200 776100 1522300	3315569	3315569 00 3315569	882354 882354 1764708	756402 794459 1550861	828900 828900 1657800
502 6 000000	111XIRR .0000	15E	BOROUGH OF NEW MILFORD 930 RIVER ROAD NEW MILFORD, NJ PTL. RAY WOODS LANE	07646	*EXEMPT*	00	00 00 00	00 00 00	00 00 00	00 00 00
502 7 000000	2.070AC 2SCB 2.0700	15D	NEW MILFORD LODGE 2290 BPOE BOX 2 NEW MILFORD NJ 1 PTL RAY WOODS LANE	07646	*EXEMPT*	00	00 00 00	00 00 00	00 00 00	00 00 00
502 8 000000	4.18AC 4.1800	15C	BOROUGH OF NEW MILFORD 930 RIVER RD NEW MILFORD NJ COLUMBIA ST	07646	*EXEMPT*	00	00 00 00	00 00 00	00 00 00	00 00 00

22597000

49216265

00

00

49216265

21578174

27638091

24608200

Block No. Lot No. Qualification Account No.	Land Dimensions Building Description Additional Lots Acreage	Prop. Class	Owner's Name Address City State Property Location	Billing Code Zip Code	Land Improvement Exemption Net Total	2025 Property Tax Special Dist	2025 Total Tax Deduction Net Tax	Amt.Billed 2025 1st Q 2nd Q Total	2nd Half 2025 3rd Q 4th Q Total	Preliminary 2026 Tax 1st Q 2nd Q Total
503 1.01 000000	2.14 AC PARKING LOT 2.1400	4A	DORCHESTER MANOR LLC% VALUE CO INC 1122 CLIFTON AVE CLIFTON NJ COLUMBIA ST	01554 07013	164500 282000 446500	972477	972477 00 972477	107937 107936 215873	372721 383883 756604	243100 243100 486200
503 2 000000	13.8 AC LSCB 13.8000	15C	BOROUGH OF NEW MILFORD 930 RIVER RD NEW MILFORD NJ 800 A-C COLUMBIA ST	07646	*EXEMPT*	00	00 00 00	00 00 00	00 00 00	00 00 00
601 1 000000	131X125 1SFG1 .3759	2	REDMOND, ERIK & COURTNEY A 300 HENLEY AVE NEW MILFORD NJ 300 HENLEY AVE	00672 07646	407900 344900 752800	1639598	1639598 00 1639598	431342 431341 862683	379048 397867 776915	409900 409900 819800
601 2 000000	50X125 1SFG1 .1435	2	CRIST,AUSTIN&ARTHUR 722 PRINCETON ST NEW MILFORD,NJ 722 PRINCETON ST	07646	387500 168100 555600	1210097	1210097 00 1210097	259552 259551 519103	338552 352442 690994	302500 302500 605000
601 3 000000	75X125 1SFG1 .2152	2	KOHUT, EVE ETAL TIC 724 PRINCETON ST FORT LEE, NJ 724 PRINCETON ST	07024	410600 249400 660000	1437480	1437480 00 1437480	360225 360225 720450	350265 366765 717030	359400 359400 718800
601 4 000000	70X125 1SFG1 .2009	2	URGILES, SEGUNDO 730 PRINCETON ST NEW MILFORD NJ 730 PRINCETON ST	07646	408800 272300 681100	1483436	1483436 00 1483436	365571 365571 731142	367633 384661 752294	370900 370900 741800
601 5 000000	70X125 1SFG1 .2009	2	DIONISIO, PEPITO & CHRISTINA 736 PRINCETON ST NEW MILFORD NJ 736 PRINCETON ST	07646	408800 253400 662200	1442272	1442272 00 1442272	329660 329659 659319	383199 399754 782953	360600 360600 721200
601 6.01 000000	125X110 1SFG1 .3157	2	744 PRINCETON ST LLC 104 FAIRVIEW AVE BERGENFIELD, NJ 744 PRINCETON ST	07621 6	423800 218200 642000	1398276	1398276 00 1398276	324414 324414 648828	366699 382749 749448	349600 349600 699200
601 7 000000	50X100 1SFG1 .1148	2	MBOCK, BERNARD F ETAL 315 GRAPHIC BLVD NEW MILFORD, NJ 315 GRAPHIC BLVD	07646	351500 260900 612400	1333807	1333807 00 1333807	321489 321489 642978	337760 353069 690829	333500 333500 667000
601 8 000000	50X100 1SF .1148	2	MIN, JUNG AH 309 GRAPHIC BLVD NEW MILFORD, NJ 309 GRAPHIC BLVD	00660 07646	351500 198700 550200	1198336	1198336 00 1198336	241092 241091 482183	351199 364954 716153	299600 299600 599200
601 9 000000	50X100 1SF .1148	2	BECKER, GLEN 305 GRAPHIC BLVD NEW MILFORD, NJ 305 GRAPHIC BLVD	00660 07646	351500 178900 530400	1155211	1155211 00 1155211	231509 231508 463017	339467 352727 692194	288800 288800 577600
601 10 000000	50X100 1SF .1148	2	ERRICK,DAVID J&STATHOPOULOS,M JTROS 301 GRAPHIC BLVD NEW MILFORD, NJ 301 GRAPHIC BLVD	00660 07646 6	351500 172600 524100	1141490	1141490 00 1141490	255214 255214 510428	308980 322082 631062	285400 285400 570800
601 11 000000	50X100 1SF .1148	2	WEI, ALEX & LIN, TIEN YUN 297 GRAPHIC BLVD NEW MILFORD NJ 297 GRAPHIC BLVD	00660 07646	351500 141300 492800	1073318	1073318 00 1073318	255819 255819 511638	274680 287000 561680	268300 268300 536600
601 12 000000	56X125 1SFG1 .1607	2	CABA, ELISA 749 ASBURY ST NEW MILFORD, NJ 749 ASBURY ST	00660 07646	398000 189500 587500	1279575	1279575 00 1279575	299902 299901 599803	332543 347229 679772	319900 319900 639800

7697600

16765373

00

00

16765373

7567445

9197928

8383000

Block No. Lot No. Qualification Account No.	Land Dimensions Building Description Additional Lots Acreage	Prop. Class	Owner's Name Address City State Property Location	Billing Code Zip Code	Land Improvement Exemption Net Total	2025 Property Tax Special Dist	2025 Total Tax Deduction Net Tax	Amt.Billed 2025 1st Q 2nd Q Total	2nd Half 2025 3rd Q 4th Q Total	Preliminary 2026 Tax 1st Q 2nd Q Total
601 13 000000	56X125 1SFG1 .1607	2	APARRI, DIDIER G & ENRIQUETA C 745 ASBURY ST NEW MILFORD NJ 745 ASBURY ST	00660 07646	396800 102700 499500	1087911	1087911 00 1087911	260056 260056 520112	277656 290143 567799	272000 272000 544000
601 14	1X313 1 FOOT STRIP .0072	15C	BOROUGH OF NEW MILFORD 930 RIVER RD NEW MILFORD NJ ASBURY TO PRINCETON	07646	*EXEMPT*	00	00 00 00	00 00 00	00 00 00	00 00 00
601 15 000000	112X125 .3214	2	MACDONALD, MARIA 737 ASBURY ST NEW MILFORD NJ 737 ASBURY ST	07646	424500 233100 657600	1432253	1432253 00 1432253	327037 327037 654074	380870 397309 778179	358100 358100 716200
601 16 000000	50X125 2SFG2 .1435	2	GORMAN, MICHAEL C & DANA M 731 ASBURY ST NEW MILFORD NJ 731 ASBURY ST	00660 07646	387500 120100 507600	1105553	1105553 00 1105553	241394 241394 482788	305038 317727 622765	276400 276400 552800
601 17 000000	50X125 1SFG1 .1435	2	BLAND, MICHAEL P 725 ASBURY ST NEW MILFORD, NJ 725 ASBURY ST	07646	387500 198400 585900	1276090	1276090 00 1276090	304340 304340 608680	326382 341028 667410	319000 319000 638000
601 18 000000	50X125 1SFG1 .1435	2	PERSAUD, CHRISTOPHER & PAMELA 721 ASBURY ST NEW MILFORD NJ 721 ASBURY ST	00660 07646	387500 288600 676100	1472546	1472546 00 1472546	416312 416311 832623	311510 328413 639923	368100 368100 736200
601 19 000000	50X125 1SFG2 .1435	2	RYSMENDIEV, MARAT & SOODANBEKOVA, J 288 HENLEY AVE NEW MILFORD, NJ 288 HENLEY AVE	07646	368100 225600 593700	1293079	1293079 00 1293079	274582 274582 549164	364536 379379 743915	323300 323300 646600
601 20 000000	75X125 1SFG2 .2152	2	LAMATAO, EDDIE & SALIDO, ROSEMARY 290 HENLEY AVE NEW MILFORD NJ 290 HENLEY AVE	00660 07646	390100 356700 746800	1626530	1626530 00 1626530	434066 434065 868131	369865 388534 758399	406600 406600 813200
602 1 000000	50X100 1SF .1148	2	EMILE, MARIO ETAL 314 GRAPHIC BLVD NEW MILFORD, NJ 314 GRAPHIC BLVD	07646	351500 128600 480100	1045658	1045658 00 1045658	245026 245025 490051	271802 283805 555607	261400 261400 522800
602 2 000000	80X125 1SFG2 .2296	2	GONZALEZ, MARLENIN FRIAS ETAL 774 PRINCETON ST NEW MILFORD, NJ 774 PRINCETON ST	07646	412500 347800 760300	1655933	1655933 00 1655933	384233 384233 768466	434230 453237 887467	414000 414000 828000
602 3 000000	80X125 1SFG1 .2296	2	LOPEZ, WILFREDO & NANCY 780 PRINCETON ST NEW MILFORD, NJ 780 PRINCETON ST	00660 07646	412500 268600 681100	1483436	1483436 00 1483436	283157 283156 566313	450048 467075 917123	370900 370900 741800
602 4 000000	80X125 1SFG1 .2296	2	STARK, JENNIFER A 788 PRINCETON ST NEW MILFORD, NJ 788 PRINCETON ST	07646	412500 208900 621400	1353409	1353409 00 1353409	322296 322296 644592	346641 362176 708817	338400 338400 676800
602 5 000000	120X125 1SFG1 .3444	2	MARCON, DANIEL C & PINEDA, NELLA 796 PRINCETON ST NEW MILFORD NJ 796 PRINCETON ST	00660 07646	427500 284200 711700	1550083	1550083 00 1550083	318261 318261 636522	447884 465677 913561	387500 387500 775000
602 6 000000	60X125 1SF .1722	2	CHANG, MICHAEL & MIAO, HSING FANG 800 PRINCETON ST NEW MILFORD, NJ 800 PRINCETON ST	07646	405000 493300 898300	1956497	1956497 00 1956497	541598 541598 1083196	425422 447879 873301	489100 489100 978200

8420100

18338978

00

00

18338978

8704712

9634266

9169600

Block No. Lot No. Qualification Account No.	Land Dimensions Building Description Additional Lots Acreage	Prop. Class	Owner's Name Address City State Property Location	Billing Code Zip Code	Land Improvement Exemption Net Total	2025 Property Tax Special Dist	2025 Total Tax Deduction Net Tax	Amt.Billed 2025 1st Q 2nd Q Total	2nd Half 2025 3rd Q 4th Q Total	Preliminary 2026 Tax 1st Q 2nd Q Total
602 7 000000	90XIRR 1SFG1 .0000	2	SCOPPA, ARTHUR E & ROSE ANN 334 HOFFMAN AVE NEW MILFORD NJ 334 HOFFMAN AVE	07646	408000 177800 585800	1275872	1275872 00	302827 302827 605654	327787 342431 670218	319000 319000 638000
602 8 000000	80XIRR 1SFG1 .0000	2	ISSA, MAURICE & JANNETTE 328 HOFFMAN AVE NEW MILFORD, NJ 328 HOFFMAN AVE	00672 07646	413700 229000 642700	1399801	1399801 00	326835 326835 653670	365032 381099 746131	350000 350000 700000
602 9 000000	80XIRR 1SFG1 .0000	2	QUINONES, STEVEN E & ANNERY 807 ASBURY ST NEW MILFORD, NJ 807 ASBURY ST	00660 07646	410300 191200 601500	1310067	1310067 00	309687 309686 619373	337829 352865 690694	327500 327500 655000
602 10 000000	100X125 2SFG2 .2870	2	ALPAR, BINYAMEN & ADIBE 803 ASBURY ST NEW MILFORD, NJ 803 ASBURY ST	00660 07646	420000 662600 1082600	2357903	2357903 00	693617 693616 1387233	471803 498867 970670	589500 589500 1179000
602 11 000000	120X125 1SFG1 .3444	2	TARIKYAN, ISABELLE Z 793 ASBURY ST NEW MILFORD NJ 793 ASBURY ST	07646	427500 233200 660700	1439005	1439005 00	340756 340756 681512	370488 387005 757493	359800 359800 719600
602 12 000000	80X125 1SFG1 .2296	2	FORTUNA, JOSEPH & MARIA 785 ASBURY ST NEW MILFORD NJ 785 ASBURY ST	00660 07646	412500 190000 602500	1312245	1312245 00	340655 340655 681310	307937 322998 630935	328100 328100 656200
602 13 000000	80X125 1SFG1 .2296	2	NUNEZ, CATHY M 779 ASBURY ST NEW MILFORD, NJ 779 ASBURY ST	00660 07646	412500 218400 630900	1374100	1374100 00	378786 378786 757572	300378 316150 616528	343500 343500 687000
602 14 000000	40X125 1SFG1 .1148	2	CHAO, DEAN-YANG & CHING-CHEM 727 FAIRVIEW AVE UNIT C ARCADIA, CA 777 ASBURY ST	91007 6	370000 216300 586300	1276961	1276961 00	306761 306761 613522	324391 339048 663439	319200 319200 638400
602 15 000000	60X100 1SFG1 .1377	2	UTSCH II, CHARLES P & HEATHER N 296 GRAPHIC BLVD NEW MILFORD, NJ 296 GRAPHIC BLVD	00660 07646 6	364800 206500 571300	1244291	1244291 00	309888 309888 619776	305117 319398 624515	311100 311100 622200
602 16 000000	60X100 1SFG1 .1377	2	MORIARTY, CHERYLYN 300 GRAPHIC BLVD NEW MILFORD, NJ 300 GRAPHIC BLVD	07646	364800 385100 749900	1633282	1633282 00	420750 420750 841500	386518 405264 791782	408300 408300 816600
602 17 000000	80X100 1SFG1 .1837	2	CASEY, BRIAN & JENNIFER 306 GRAPHIC BLVD NEW MILFORD NJ 306 GRAPHIC BLVD	00672 07646	386200 195300 581500	1266507	1266507 00	270749 270748 541497	355237 369773 725010	316600 316600 633200
603 1 000000	50X125 2SFG1 .1435	2	CHUNG, BONNIE 282 HENLEY AVE NEW MILFORD, NJ 282 HENLEY AVE	00660 07646	368100 138900 507000	1104246	1104246 00	264797 264797 529594	280989 293663 574652	276100 276100 552200
603 2 000000	100X125 1SFG1 .2870	2	QUEZADA, EUBERTO S & GOMES, PATRICIA 724 ASBURY ST NEW MILFORD, NJ 724 ASBURY ST	07646	420000 190400 610400	1329451	1329451 00	294455 294454 588909	362641 377901 740542	332400 332400 664800
603 3 000000	50X125 1SFG1 .1435	2	KOO, SUNG W & WHANG, CINDY C 730 ASBURY ST NEW MILFORD, NJ 730 ASBURY ST	07646	387500 188000 575500	1253439	1253439 00	300608 300607 601215	318919 333305 652224	313400 313400 626800

8988600

19577170

00

00

19577170

9722337

9854833

9789000

Block No. Lot No. Qualification Account No.	Land Dimensions Building Description Additional Lots Acreage	Prop. Class	Owner's Name Address City State Property Location	Billing Code Zip Code	Land Improvement Exemption Net Total	2025 Property Tax Special Dist	2025 Total Tax Deduction Net Tax	Amt.Billed 2025 1st Q 2nd Q Total	2nd Half 2025 3rd Q 4th Q Total	Preliminary 2026 Tax 1st Q 2nd Q Total
603 4 000000	50X125 1SFG1 .1435	2	DIAZ, ALVIN A & MERCEDES D 734 ASBURY ST NEW MILFORD NJ 734 ASBURY ST	00660 07646	387500 215300 602800	1312898	1312898 00	348120 348120	300794 315864	328200 328200
603 5 000000	60X125 1SFG1 .1722	2	MULLOOLY, MEGHAN & CULBERTSON, SEAN 738 ASBURY ST NEW MILFORD, NJ 738 ASBURY ST	07646	405300 216100 621400	1353409	1353409 00	304139 304138	364799 380333	338400 338400
603 6 000000	1X250 .0057	15C	BOROUGH OF NEW MILFORD 930 RIVER RD NEW MILFORD NJ ASBURY ST	07646	*EXEMPT*	00	00 00	00 00	00 00	00 00
603 7 000000	125X1RR 1SFG1 .0000	2	DRESCHER, PAUL & ERICA 744 ASBURY ST NEW MILFORD, NJ 744 ASBURY ST	07646	399600 217500 617100	1344044	1344044 00	312309 312309	351999 367427	336000 336000
603 8 000000	56X125 1SFG2 .1607	2	SPRINGSTEAD, N M & SOMMERVILLE, B TIC 744 ASBURY ST NEW MILFORD, NJ 750 ASBURY ST	00660 07646	397400 333000 730400	1590811	1590811 00	342673 342672	443603 461863	397700 397700
603 9 000000	50X100 1SF .1148	2	DAVILA, LISSETTE 291 GRAPHIC BLVD NEW MILFORD, NJ 291 GRAPHIC BLVD	07646	351500 141500 493000	1073754	1073754 00	248960 248959	281755 294080	268400 268400
603 10 000000	50X100 2SFG1 .1148	2	CABRERA, LEONORA P 287 GRAPHIC BLVD NEW MILFORD NJ 287 GRAPHIC BLVD	07646	351500 230200 581700	1266943	1266943 00	328349 328348	297852 312394	316700 316700
603 11 000000	50X100 1SF .1148	2	BRIOSO, KATHERINE NATHALIE ETAL 285 GRAPHIC BLVD NEW MILFORD, NJ 285 GRAPHIC BLVD	00660 07646 6	351500 173600 525100	1143668	1143668 00	261771 261771	303499 316627	285900 285900
603 12 000000	50X100 1SFG1 .1148	2	OHANNESSIAN, KEVORK & MARTHA 279 GRAPHIC BLVD NEW MILFORD NJ 279 GRAPHIC BLVD	07646 6	351500 172800 524300	1141925	1141925 00	249363 249363	315046 328153	285500 285500
603 13 000000	50X100 1SFG2 .1148	2	PIRONE, MARY B 273 GRAPHIC BLVD NEW MILFORD NJ 273 GRAPHIC BLVD	07646	351500 156500 508000	1106424	1106424 00	234131 234131	312731 325431	276600 276600
603 14 000000	55X125 1SFG1 .1578	2	HENNESSY, THOMAS & EILEEN 751 BERKLEY ST NEW MILFORD NJ 751 BERKLEY ST	00660 07646	396300 170900 567200	1235362	1235362 00	284670 284669	325922 340101	308800 308800
603 15 000000	60X125 1SFG1 .1722	2	HORGAN, DENIS J 745 BERKLEY ST NEW MILFORD NJ 745 BERKLEY ST	07646	403100 173400 576500	1255617	1255617 00	299498 299498	321105 335516	313900 313900
603 16 000000	59X125 1SFG1 .1693	2	THORNBURY, TRINA & DIAZ, RAFAEL 739 BERKLEY ST NEW MILFORD NJ 739 BERKLEY ST	00660 07646	404000 237000 641000	1396098	1396098 00	312007 312006	378030 394055	349000 349000
603 17 000000	50X125 1SFG1 .1435	2	GOLDEN, JAMES T & LORRAINE M 735 BERKLEY ST NEW MILFORD NJ 735 BERKLEY ST	07646	387500 232900 620400	1351231	1351231 00	279222 279222	388639 404148	337800 337800

7608900

16572184

00

00

16572184

7610418

8961766

8285800

Block No. Lot No. Qualification Account No.	Land Dimensions Building Description Additional Lots Acreage	Prop. Class	Owner's Name Address City State Property Location	Billing Code Zip Code	Land Improvement Exemption Net Total	2025 Property Tax Special Dist	2025 Total Tax Deduction Net Tax	Amt.Billed 2025 1st Q 2nd Q Total	2nd Half 2025 3rd Q 4th Q Total	Preliminary 2026 Tax 1st Q 2nd Q Total
603 18 000000	50X125 1SFG1 .1435	2	MANDES, MARILYN 731 BERKLEY ST NEW MILFORD NJ 731 BERKLEY ST	00660 07646	387500 171100 558600	1216631	1216631 00 1216631	254811 254810 509621	346523 360487 707010	304200 304200 608400
603 19 000000	50X125 1SFG1 .1435	2	HAGOPIAN, RAYMOND 643 BAYSIDE AVENUE BEACHWOOD, NJ 727 BERKLEY ST	08722	387500 191000 578500	1259973	1259973 00 1259973	318463 318462 636925	304293 318755 623048	315000 315000 630000
603 20 000000	100X100 1SFG1 .2296	2	ADELUNG, GEORGE T 723 BERKLEY ST NEW MILFORD NJ 723 BERKLEY ST	07646	416300 423500 839800	1829084	1829084 00 1829084	442438 442438 884876	461607 482601 944208	457300 457300 914600
603 21 000000	75X100 1SFG1 .1722	2	AYTA, CONSTANTINE B & SUZETTE L 711 BERKLEY ST NEW MILFORD NJ 711 BERKLEY ST	00660 07646	405000 317100 722100	1572734	1572734 00 1572734	414395 414394 828789	362946 380999 743945	393200 393200 786400
603 22 000000	50X125 2SFG1 .1435	2	AYOUB, HUSSEIN A & MARY 272 HENLEY AVE NEW MILFORD NJ 272 HENLEY AVE	00660 07646	368100 399500 767600	1671833	1671833 00 1671833	463723 463722 927445	362599 381789 744388	418000 418000 836000
603 23 000000	50X125 1SFG1 .1435	2	SPEARS, GERALD D & ISABEL D 276 HENLEY AVE NEW MILFORD, NJ 276 HENLEY AVE	07646	368100 242000 610100	1328798	1328798 00 1328798	297582 297581 595163	359191 374444 733635	332200 332200 664400
604 1 000000	55X110 1SFG1 .1389	2	ALBANESE, JACQUELINE 282 GRAPHIC BLVD NEW MILFORD, NJ 282 GRAPHIC BLVD	00660 07646	365500 239800 605300	1318343	1318343 00 1318343	289007 289007 578014	362599 377730 740329	329600 329600 659200
604 2 000000	75X100 1SFG1 .1722	2	COHN, HOWARD J & SUSAN 776 ASBURY ST NEW MILFORD NJ 776 ASBURY ST	07646	405000 161300 566300	1233401	1233401 00 1233401	382216 382215 764431	227407 241563 468970	308400 308400 616800
604 3 000000	75X100 1SFG1 .1722	2	POSLUSZNY, STEVEN S & ROSE S TIC 782 ASBURY ST NEW MILFORD, NJ 782 ASBURY ST	07646	405000 263000 668000	1454904	1454904 00 1454904	419741 419741 839482	299361 316061 615422	363700 363700 727400
604 4 000000	80X100 1SFG2 .1837	2	MOSKAL, WILLIAM S & KATHLEEN A 788 ASBURY ST NEW MILFORD NJ 788 ASBURY ST	07646	406500 193600 600100	1307018	1307018 00 1307018	303029 303028 606057	342979 357982 700961	326800 326800 653600
604 5 000000	80X100 1SFG2 .1837	2	CONKLIN JR, HOWARD J 790 ASBURY ST NEW MILFORD, NJ 790 ASBURY ST	07646	406500 192900 599400	1305493	1305493 00 1305493	338033 338032 676065	307222 322206 629428	326400 326400 652800
604 6 000000	120X100 1SFG2 .2755	2	MC GILL, DARIUS D & REYES, GLORIA JTROS 800 ASBURY ST NEW MILFORD NJ 800 ASBURY ST	00660 07646	418500 304900 723400	1575565	1575565 00 1575565	332585 332585 665170	446155 464240 910395	393900 393900 787800
604 7 000000	97X97 1SFG2 .2160	2	FRANCISCO, WESLEY ETAL 812 ASBURY ST NEW MILFORD, NJ 812 ASBURY ST	07646	410700 280400 691100	1505216	1505216 00 1505216	338335 338335 676670	405634 422912 828546	376300 376300 752600
604 8 000000	121X109 1SFG2 .3028	2	KIWANIAN, VAZKEN & TALIN 815 BERKLEY ST NEW MILFORD NJ 815 BERKLEY ST	00597 07646	420400 357600 778000	1694484	1694484 00 1694484	392102 392101 784203	445416 464865 910281	423600 423600 847200

9308300

20273477

00

00

20273477

9972911

10300566

10137200

Block No. Lot No. Qualification Account No.	Land Dimensions Building Description Additional Lots Acreage	Prop. Class	Owner's Name Address City State Property Location	Billing Code Zip Code	Land Improvement Exemption Net Total	2025 Property Tax Special Dist	2025 Total Tax Deduction Net Tax	Amt.Billed 2025 1st Q 2nd Q Total	2nd Half 2025 3rd Q 4th Q Total	Preliminary 2026 Tax 1st Q 2nd Q Total
604 9 000000	80X103 1SFG2 .1892	2	MAYISOGLU, NORAYR 805 BERKLEY ST NEW MILFORD NJ 805 BERKLEY ST	00660 07646	407300 269700 677000	1474506	1474506 00 1474506	340151 340151 680302	388640 405564 794204	368600 368600 737200
604 10 000000	80X107 1SFG1 .1965	2	PACCIONE, CELESTE 801 BERKLEY ST NEW MILFORD, NJ 801 BERKLEY ST	07646 6	408200 247600 655800	1428332	1428332 00 1428332	345699 345699 691398	360270 376664 736934	357100 357100 714200
604 11 000000	40XIRR 1SFG1 .0000	2	GARNER, WHEATLEY & RUHAMUH 795 BERKLEY ST NEW MILFORD, NJ 795 BERKLEY ST	07646	361400 133800 495200	1078546	1078546 00 1078546	240890 240889 481779	292194 304573 596767	269600 269600 539200
604 12 000000	80X112 1SFG2 .2057	2	CONSTANTINOU, COSTAKIS A 789 BERKLEY ST NEW MILFORD, NJ 789 BERKLEY ST	07646	409500 246600 656100	1428986	1428986 00 1428986	354173 354172 708345	352119 368522 720641	357200 357200 714400
604 13 000000	50X116 1SFG1 .1331	2	LEE, JOYCE & CHOI, DAE HEE 783 BERKLEY ST NEW MILFORD, NJ 783 BERKLEY ST	07646	380900 254600 635500	1384119	1384119 00 1384119	303634 303634 607268	380482 396369 776851	346000 346000 692000
604 14 000000	60X118 .1625	2	MCNAUGHTON, JACK & DONA 779 BERKLEY ST NEW MILFORD NJ 779 BERKLEY ST	00660 07646	399200 268500 667700	1454251	1454251 00 1454251	421456 421456 842912	297323 314016 611339	363600 363600 727200
604 15 000000	50X115 1SFG1 .1320	2	BAJANA, VINCENTA E 777 BERKLEY ST NEW MILFORD, NJ 777 BERKLEY ST	07646	384500 256500 641000	1396098	1396098 00 1396098	407334 407333 814667	282703 298728 581431	349000 349000 698000
604 16 000000	100XIRR 1SFG1 .0000	2	MEDEIROS, GERSON M & NICHOLE P 274 GRAPHIC BLVD NEW MILFORD NJ 274 GRAPHIC BLVD	00672 07646	363900 248300 612200	1333372	1333372 00 1333372	335208 335208 670416	323826 339130 662956	333300 333300 666600
604 17 000000	55X100 1SFG1 .1263	2	CARUCCI, LINDA 278 GRAPHIC BLVD NEW MILFORD NJ 278 GRAPHIC BLVD	07646	358200 165400 523600	1140401	1140401 00 1140401	255113 255113 510226	308543 321632 630175	285100 285100 570200
604 18 000000	55X110 1SFG1 .1389	2	MUI, TIMOTHY 280 GRAPHIC BLVD NEW MILFORD, NJ 280 GRAPHIC BLVD	00597 07646	364100 157200 521300	1135391	1135391 00 1135391	254306 254306 508612	306874 319905 626779	283800 283800 567600
605 1 000000	50X105 1SFG1 .1205	2	KLEIN, DIANE 712 BERKLEY ST NEW MILFORD NJ 712 BERKLEY ST	07646	373500 157600 531100	1156736	1156736 00 1156736	266008 266007 532015	305722 318999 624721	289200 289200 578400
605 2 000000	50X105 1SFG1 .1205	2	TRIPP, CHARLES J 716 BERKLEY ST NEW MILFORD, NJ 716 BERKLEY ST	07646	373500 148300 521800	1136480	1136480 00 1136480	220715 220714 441429	341003 354048 695051	284100 284100 568200
605 3 000000	40X125 2SFG1 .1148	2	CANNONE, RONALD J & SHARON 720 BERKLEY ST NEW MILFORD NJ 720 BERKLEY ST	00660 07646	370000 202300 572300	1246469	1246469 00 1246469	258442 258442 516884	357639 371946 729585	311600 311600 623200
605 4 000000	40X125 2SFG1 .1148	2	CARBONE, JR ALFRED P & THERESA R 724 BERKLEY ST NEW MILFORD NJ 724 BERKLEY ST	00660 07646	370000 148400 518400	1129075	1129075 00 1129075	235947 235947 471894	322111 335070 657181	282300 282300 564600

8229000

17922762

00

00

17922762

8478147

9444615

8961000

Block No. Lot No. Qualification Account No.	Land Dimensions Building Description Additional Lots Acreage	Prop. Class	Owner's Name Address City State Property Location	Billing Code Zip Code	Land Improvement Exemption Net Total	2025 Property Tax Special Dist	2025 Total Tax Deduction Net Tax	Amt.Billed 2025 1st Q 2nd Q Total	2nd Half 2025 3rd Q 4th Q Total	Preliminary 2026 Tax 1st Q 2nd Q Total
605 5 000000	40X125 2SFG1 .1148	2	TAVERNA, PATRICIA E 726 BERKLEY ST NEW MILFORD NJ 726 BERKLEY ST	07646	370000 161600 531600	1157825	1157825 00 1157825	236351 236350 472701	335917 349207 685124	289500 289500 579000
605 6 000000	40X125 2SFG1 .1148	2	PANUCCIO, CARMELO & NAPOLITANO, S 728 BERKLEY ST NEW MILFORD, NJ 728 BERKLEY ST	07646	370000 147600 517600	1127333	1127333 00 1127333	247043 247043 494086	310154 323093 633247	281800 281800 563600
605 7 000000	40X125 2SFG1 .1148	2	VICARI, RAYMOND J 732 BERKLEY ST NEW MILFORD, NJ 732 BERKLEY ST	07646	370000 140100 510100	1110998 v1	1110998 -25000 1085998	236960 236960 473920	299663 312415 612078	271500 271500 543000
605 8 000000	40X125 2SFG1 .1148	2	BROWER, BARBARA 736 BERKLEY ST NEW MILFORD NJ 736 BERKLEY ST	07646	370000 119100 489100	1065260	1065260 00 1065260	239780 239780 479560	286736 298964 585700	266300 266300 532600
605 9 000000	44X125 2SFG1 .1263	2	ZARAZED, DIANE 740 BERKLEY ST NEW MILFORD, NJ 740 BERKLEY ST	07646	375100 145200 520300	1133213	1133213 00 1133213	244320 244319 488639	315784 328790 644574	283300 283300 566600
605 10 000000	1X250 .0057	15C	BOROUGH OF NEW MILFORD 930 RIVER RD NEW MILFORD NJ BERKLEY ST	07646	*EXEMPT*	00	00 00 00	00 00 00	00 00 00	00 00 00
605 11 000000	58X125 1SFG1 .1664	2	THOMAS, COREY & DAVINA 746 BERKLEY ST NEW MILFORD, NJ 746 BERKLEY ST	00660 07646	401500 142000 543500	1183743	1183743 00 1183743	243513 243512 487025	341566 355152 696718	295900 295900 591800
605 12 000000	58X125 1SFG1 .1664	2	SPRINGSTEAD, PETER & KAREN 750 BERKLEY ST NEW MILFORD NJ 750 BERKLEY ST	00660 07646	401500 194900 596400	1298959	1298959 00 1298959	287091 287091 574182	354934 369843 724777	324700 324700 649400
605 13 000000	50X100 1SFG1 .1148	2	CAPONE, VERONICA 263 GRAPHIC BLVD NEW MILFORD, NJ 263 GRAPHIC BLVD	00660 07646	351500 233900 585400	1275001	1275001 00 1275001	339647 339646 679293	290537 305171 595708	318800 318800 637600
605 14 000000	50X100 1SFG1 .1148	2	GOBLE, MARY K ETALS TIC 259 GRAPHIC BLVD NEW MILFORD, NJ 259 GRAPHIC BLVD	07646	351500 177100 528600	1151291	1151291 00 1151291	263889 263889 527778	305149 318364 623513	287800 287800 575600
605 15 000000	50X100 2SDFG1 .1148	2	ROIS, JAIME & SIMMI 255 GRAPHIC BLVD NEW MILFORD, NJ 255 GRAPHIC BLVD	07646	351500 183900 535400	1166101	1166101 00 1166101	235745 235745 471490	340613 353998 694611	291500 291500 583000
605 16 000000	50X100 1SFG1 .1148	2	ARAYA, PRISCILLA & VELAZQUEZ, HECTOR 251 GRAPHIC BLVD NEW MILFORD, NJ 251 GRAPHIC BLVD	07646	351500 170200 521700	1136263	1136263 00 1136263	246337 246337 492674	315273 328316 643589	284100 284100 568200
605 17 000000	50X100 1SFG1 .1148	2	BRADY, KEVIN & TAMMY 249 GRAPHIC BLVD NEW MILFORD, NJ 249 GRAPHIC BLVD	00660 07646	351500 206200 557700	1214671	1214671 00 1214671	266613 266613 533226	333751 347694 681445	303700 303700 607400
605 18 000000	50X125 1SFG1 .1435	2	RIVERA, CHRISTOPHER A & ESTELA S & PEDRO 751 STOCKTON ST NEW MILFORD, NJ 751 STOCKTON ST	07646	387500 197000 584500	1273041	1273041 00 1273041	327945 327945 655890	301270 315881 617151	318300 318300 636600

7021900

15293699

00

25000

15268699

6830464

8438235

7634400

Block No. Lot No. Qualification Account No.	Land Dimensions Building Description Additional Lots Acreage	Prop. Class	Owner's Name Address City State Property Location	Billing Code Zip Code	Land Improvement Exemption Net Total	2025 Property Tax Special Dist	2025 Total Tax Deduction Net Tax	Amt.Billed 2025 1st Q 2nd Q Total	2nd Half 2025 3rd Q 4th Q Total	Preliminary 2026 Tax 1st Q 2nd Q Total
605 19	68X125 1SFG1 .1951	2	GUTIERREZ, JAYSON & GLITZA ROJAS- 745 STOCKTON ST NEW MILFORD, NJ 745 STOCKTON ST	07646	407900 263400 671300	1462091	V1 1462091 -25000 1437091	324520 324519 649039	385635 402417 788052	359300 359300 718600
605 20 000000	40X125 2SFG1 .1148	2	WOHLLEBEN, GAYLE 741 STOCKTON ST NEW MILFORD NJ 741 STOCKTON ST	07646	371600 141900 513500	1118403	1118403 00 1118403	248052 248052 496104	304731 317568 622299	279600 279600 559200
605 21 000000	40X125 2SFG1 .1148	2	GONG, JONATHAN & MARIA 737 STOCKTON ST NEW MILFORD, NJ 737 STOCKTON ST	07646	370000 161900 531900	1158478	1158478 00 1158478	280231 280231 560462	292360 305656 598016	289600 289600 579200
605 22 000000	40X125 2SFG1 .1148	2	THOMAS, KARA & GARY JTROS 735 STOCKTON ST NEW MILFORD, NJ 735 STOCKTON ST	00660 07646	370000 123700 493700	1075279	1075279 00 1075279	235846 235846 471692	295622 307965 603587	268800 268800 537600
605 23 000000	40X125 2SFG1 .1148	2	NIEMAN, JANA & GUY, KEVIN 731 STOCKTON ST NEW MILFORD, NJ 731 STOCKTON ST	07646	370000 139700 509700	1110127	1110127 00 1110127	244320 244319 488639	304373 317115 621488	277500 277500 555000
605 24 000000	40X125 2SFG1 .1148	2	SWOPE, GEORGE W & ANASTASIA E 729 STOCKTON ST NEW MILFORD NJ 729 STOCKTON ST	00660 07646	370000 265700 635700	1384555	1384555 00 1384555	343178 343177 686355	341154 357046 698200	346100 346100 692200
605 25 000000	40X125 2SFG1 .1148	2	O'BRIEN, JOSHUA D 725 STOCKTON ST NEW MILFORD, NJ 725 STOCKTON ST	07646	370000 120100 490100	1067438	1067438 00 1067438	234030 234030 468060	293563 305815 599378	266900 266900 533800
605 26 000000	40X125 2SFG1 .1148	2	GRAHAM, CHARLES R, MARCIA D & RICHARD 721 STOCKTON ST NEW MILFORD NJ 721 STOCKTON ST	07646	370000 141700 511700	1114483	1114483 00 1114483	238065 238065 476130	312780 325573 638353	278600 278600 557200
605 27 000000	85X100 1SFG2 .1951	2	HERNANDEZ, RAMON M & MARILYN B 244 HENLEY AVE NEW MILFORD NJ 244 HENLEY AVE	07646	387600 219700 607300	1322699	1322699 00 1322699	320077 320076 640153	333682 348864 682546	330700 330700 661400
605 28 000000	60X100 1SFG1 .1377	2	IGMAT, ORLANDO S & LUISA V 246 HENLEY AVE NEW MILFORD NJ 246 HENLEY AVE	07646	364800 248900 613700	1336639	1336639 00 1336639	327441 327440 654881	333208 348550 681758	334200 334200 668400
606 1	50X125 1SFG1 .1435	2	NEUBERT, NEIL E & KATHLYN M 714 STOCKTON ST NEW MILFORD NJ 714 STOCKTON ST	07646	387500 190400 577900	1258666	V1 1258666 -25000 1233666	320283 320282 640565	289327 303774 593101	308400 308400 616800
606 2 000000	50X100 1SFG1 .1148	2	SEVILLA, GRACIELA E 722 STOCKTON ST NEW MILFORD, NJ 722 STOCKTON ST	07646 6	370000 201800 571800	1245380	1245380 00 1245380	283661 283661 567322	331882 346176 678058	311300 311300 622600
606 3 000000	50X100 1SFG1 .1148	2	HOSTETLER, ROBERT G & CATHERINE 726 STOCKTON ST NEW MILFORD NJ 726 STOCKTON ST	07646	370000 162600 532600	1160003	1160003 00 1160003	246135 246135 492270	327209 340524 667733	290000 290000 580000
606 4 000000	50X100 1SFG1 .1148	2	WOODS, SUSAN D & WILD, LAUREN TRSTES 730 STOCKTON ST NEW MILFORD, NJ 730 STOCKTON ST	07646	370000 175300 545300	1187663	1187663 00 1187663	249263 249262 498525	337753 351385 689138	296900 296900 593800

7806200

17001904

00

50000

16951904

7790197

9161707

8475800

Block No. Lot No. Qualification Account No.	Land Dimensions Building Description Additional Lots Acreage	Prop. Class	Owner's Name Address City State Property Location	Billing Code Zip Code	Land Improvement Exemption Net Total	2025 Property Tax Special Dist	2025 Total Tax Deduction Net Tax	Amt.Billed 2025 1st Q 2nd Q Total	2nd Half 2025 3rd Q 4th Q Total	Preliminary 2026 Tax 1st Q 2nd Q Total
606 5 000000	50X100 2SFG1 .1148	2	TRAN, JOSEPH D & YBURAN, LYDIA, AURIEL 734 STOCKTON ST NEW MILFORD, NJ 734 STOCKTON ST	00660 07646	370000 208400 578400	1259755	1259755 00 1259755	381611 381610 763221	241037 255497 496534	314900 314900 629800
606 6 000000	55X100 1SFG1 .1263	2	SALAMONE, CHRISTOPHER C & BROOKE E 738 STOCKTON ST NEW MILFORD, NJ 738 STOCKTON ST	00660 07646	376200 149800 526000	1145628	1145628 00 1145628	251986 251986 503972	314253 327403 641656	286400 286400 572800
606 7	1X200 .0046	15C	BOROUGH OF NEW MILFORD 930 RIVER R NEW MILFORD NJ TRENTON ST	07646	*EXEMPT*	00	00 00 00	00 00 00	00 00 00	00 00 00
606 8 000000	59X100 1SFG1 .1354	2	BINNINGER, JAMES V & YOKO TAMURA 744 STOCKTON ST NEW MILFORD, NJ 744 STOCKTON ST	07646	376300 132700 509000	1108602	1108602 00 1108602	259754 259753 519507	288185 300910 589095	277200 277200 554400
606 9 000000	60X100 1SFG1 .1377	2	DIAZ, JUDY & MYRNA TRSTES 750 STOCKTON ST NEW MILFORD, NJ 750 STOCKTON ST	07646	384000 334400 718400	1564675	1564675 00 1564675	416211 416210 832421	357147 375107 732254	391200 391200 782400
606 10 000000	50X100 1SF .1148	2	RODRIGUEZ, MARIO A 241 GRAPHIC BLVD NEW MILFORD, NJ 241 GRAPHIC BLVD	07646	351500 163200 514700	1121017	1121017 00 1121017	245131 245130 490261	308944 321812 630756	280300 280300 560600
606 11 000000	50X100 1SFG1 .1148	2	HARRIS, DAVID W & TIFFANY L 239 GRAPHIC BLVD NEW MILFORD NJ 239 GRAPHIC BLVD	00597 07646	351500 252200 603700	1314859	1314859 00 1314859	303432 303432 606864	346451 361544 707995	328700 328700 657400
606 12 000000	50X100 1SFG1 .1148	2	HEFFERT, MICHAEL & DALFEN, JESSICA 235 GRAPHIC BLVD NEW MILFORD, NJ 235 GRAPHIC BLVD	07646	351500 160800 512300	1115789	1115789 00 1115789	246035 246034 492069	305457 318263 623720	278900 278900 557800
606 13 000000	50X100 1SF .1148	2	FERNANDEZ, ANGELA 231 GRAPHIC BLVD NEW MILFORD, NJ 231 GRAPHIC BLVD	07646	351500 152800 504300	1098365	1098365 00 1098365	238065 238065 476130	304814 317421 622235	274600 274600 549200
606 14 000000	60X100 1SFG1 .1377	2	ILLIPARAMBIL, DILU KURUVILLA & BLESSY 749 TRENTON ST NEW MILFORD, NJ 749 TRENTON ST	00660 07646	384000 198400 582400	1268467	1268467 00 1268467	313621 313620 627241	313333 327893 641226	317100 317100 634200
606 15 000000	61X100 1SFG1 .1400	2	COMMERFORD, STEPHEN & URGO, JESSICA 745 TRENTON ST NEW MILFORD, NJ 745 TRENTON ST	07646	370800 207300 578100	1259102	1259102 00 1259102	306156 306156 612312	316169 330621 646790	314800 314800 629600
606 16 000000	53X100 1SFG1 .1217	2	LEYVA, KAREN ISABEL 739 TRENTON ST NEW MILFORD, NJ 739 TRENTON ST	00672 07646	374700 195100 569800	1241024	1241024 00 1241024	330568 330567 661135	282822 297067 579889	310300 310300 620600
606 17 000000	100X100 1SFG1 .2296	2	LEEMANS, MICHAEL F & TERESA J 735 TRENTON ST NEW MILFORD NJ 735 TRENTON ST	07646 6	412500 244800 657300	1431599	1431599 00 1431599	305753 305752 611505	401831 418263 820094	357900 357900 715800
606 18 000000	50X100 2SF2G .1148	2	YEUNG, LOU, AKA-YANG, REN LU & CHENG, K 727 TRENTON ST NEW MILFORD NJ 727 TRENTON ST	07646	370000 250200 620200	1350796	1350796 00 1350796	344287 344286 688573	323359 338864 662223	337700 337700 675400

7474600

16279678

00

00

16279678

7885211

8394467

8140000

Block No. Lot No. Qualification Account No.	Land Dimensions Building Description Additional Lots Acreage	Prop. Class	Owner's Name Address City State Property Location	Billing Code Zip Code	Land Improvement Exemption Net Total	2025 Property Tax Special Dist	2025 Total Tax Deduction Net Tax	Amt.Billed 2025 1st Q 2nd Q Total	2nd Half 2025 3rd Q 4th Q Total	Preliminary 2026 Tax 1st Q 2nd Q Total
606 19 000000	50X100 1SFG1 .1148	2	CAPUL, CARINA 723 TRENTON ST NEW MILFORD, NJ 723 TRENTON ST	00660 07646	370000 164500 534500	1164141	1164141 00 1164141	246539 246538 493077	328851 342213 671064	291000 291000 582000
606 20 000000	75X125 1SFG1 .2152	2	4 BLESSING PLACE LLC 239 PALISADE AVE BOGOTA, NJ 222 HENLEY AVE	07603	390100 155500 545600	1188317	1188317 00 1188317	268832 268832 537664	318507 332146 650653	297100 297100 594200
606 21 000000	75X125 1SFG1 .2152	2	STERK, KEVIN & MARIA 226 HENLEY AVE NEW MILFORD NJ 226 HENLEY AVE	07646	390100 86800 476900	1038688	1038688 00 1038688	238368 238368 476736	275015 286937 561952	259700 259700 519400
607 1 000000	186X151 1SCB BANK/STORE .6448	4A	M & T BANK-ATTN CORP REAL ESTATE ONE M & T PLAZA - 18TH FL BUFFALO, NY 715 RIVER RD	00660 14203	889100 1276300 2165400	4716241	4716241 00 4716241	1027715 1027714 2055429	1303339 1357473 2660812	1179100 1179100 2358200
607 2.01 000000	0.357 AC 2S RET/APTS .3570	4A	LJ 725 RIVER LLC 725 RIVER RD NEW MILFORD, NJ 725 RIVER RD	07646	429800 1013200 1443000	3142854	3142854 00 3142854	933094 933094 1866188	620296 656370 1276666	785700 785700 1571400
607 2.02 000000	1.17 AC 1SF+PKG LOT 1.1700	15D	NEW MILFORD PRESBYTERIAN CH 747 RIVER RD NEW MILFORD NJ 737 RIVER RD	07646	*EXEMPT*	00	00 00 00	00 00 00	00 00 00	00 00 00
607 2.03 000000	.2979 AC 5LT 1SFG1 N MNS .2979	15D	NEW MILFORD PRESBYTERIAN CH 747 RIVER RD NEW MILFORD NJ 747 RIVER RD	07646	*EXEMPT*	00	00 00 00	00 00 00	00 00 00	00 00 00
607 3 000000	80X120 1SFG1 .2204	2	FAJARDO, YESSSENIA Y 748 TRENTON ST NEW MILFORD, NJ 748 TRENTON ST	07646	411300 299700 711000	1548558	1548558 00 1548558	324112 324111 648223	441280 459055 900335	387100 387100 774200
607 4 000000	100X100 1SFG1 .2296	2	KUHARETZ, JOHN & JOAN 221 GRAPHIC BLVD NEW MILFORD NJ 221 GRAPHIC BLVD	07646	391900 187000 578900	1260844 V1	1260844 -25000 1235844	301117 301116 602233	309570 324041 633611	309000 309000 618000
607 5 000000	80X100 1SFG1 .1837	2	DESANTIAGO-KEENE, GARETH 211 GRAPHIC BLVD NEW MILFORD, NJ 211 GRAPHIC BLVD	07646	386200 229400 615600	1340777	1340777 00 1340777	279424 279424 558848	383270 398659 781929	335200 335200 670400
607 6 000000	102XIRR 1SFG2 .0000	2	MASTRICOVA, JAMES F 753 RIVER RD NEW MILFORD, NJ 753 RIVER RD	07646	347900 210000 557900	1215106	1215106 00 1215106	278113 278112 556225	322467 336414 658881	303800 303800 607600
607 7 000000	20XIRR .0000	1	SEELEY, JOHN %JENNIFER MCSHANE 16-15 200TH ST BAYSIDE NY RIVER RD	11360	38500 0 38500	83853	83853 00 83853	11097 11096 22193	30349 31311 61660	21000 21000 42000
608 1 000000	50X100 1SFG1 .1148	2	REBUSTILLO, ROMMEL & VERONICA N 766 BERKLEY ST NEW MILFORD NJ 766 BERKLEY ST	00660 07646	370800 227200 598000	1302444	1302444 00 1302444	286586 286586 573172	357161 372111 729272	325600 325600 651200
608 2 000000	60XIRR 1SFG1 .0000	2	NGUYEN, HIEU C 782 BERKLEY ST NEW MILFORD, NJ 782 BERKLEY ST	07646	366700 251700 618400	1346875	1346875 00 1346875	299196 299195 598391	366512 381972 748484	336700 336700 673400

8883700

19348698

00

25000

19323698

8988379

10335319

9662000

Block No. Lot No. Qualification Account No.	Land Dimensions Building Description Additional Lots Acreage	Prop. Class	Owner's Name Address City State Property Location	Billing Code Zip Code	Land Improvement Exemption Net Total	2025 Property Tax Special Dist	2025 Total Tax Deduction Net Tax	Amt.Billed 2025 1st Q 2nd Q Total	2nd Half 2025 3rd Q 4th Q Total	Preliminary 2026 Tax 1st Q 2nd Q Total
608 3 000000	60XIRR 1SFG1 .0000	2	SIRIO, BRUCE & FLORA, OLIVIA 780 BERKLEY ST NEW MILFORD NJ 780 BERKLEY ST	00660 07646	369100 156100 525200	1143886	1143886 00 1143886	251784 251784 503568	313594 326724 640318	286000 286000 572000
608 4 000000	73X82 1SFG1 .1374	2	CANOSA, CONSUELO A & DOMINADOR C 778 BERKLEY ST NEW MILFORD NJ 778 BERKLEY ST	00672 07646	387100 220800 607900	1324006	1324006 00 1324006	328752 328752 657504	325653 340849 666502	331000 331000 662000
608 5 000000	113X86 1SFG2 .2231	2	KOCHENBURGER, KENNETH & PATRICIA 785 WALNUT ST NEW MILFORD NJ 785 WALNUT ST	07646	411700 179500 591200	1287634	1287634 00 1287634	306459 306458 612917	329969 344748 674717	321900 321900 643800
608 6 000000	100X120 .2755	2	HOWSAN RLTY, LLC 104 THAMES BLVD BERGENFIELD, NJ 779 WALNUT ST	07621	418500 161400 579900	1263022	1263022 00 1263022	297380 297379 594759	326883 341380 668263	315800 315800 631600
608 7 000000	60X100 1SFG1 .1377	2	AMITRANO, ROBERT J & SUZANNE L 256 GRAPHIC BLVD NEW MILFORD, NJ 256 GRAPHIC BLVD	07646	364800 181200 546000	1189188	1189188 00 1189188	264495 264494 528989	323275 336924 660199	297300 297300 594600
608 8 000000	65X100 1SFG1 .1492	2	ABDALLAH, DENISE P & DARWEESH I 260 GRAPHIC BLVD NEW MILFORD NJ 260 GRAPHIC BLVD	00660 07646	371500 152500 524000	1141272	1141272 00 1141272	254912 254911 509823	309175 322274 631449	285300 285300 570600
609 1 000000	80X100 1SFG1 .1837	2	FRANK, JUDITH A 244 GRAPHIC BLVD NEW MILFORD, NJ 244 GRAPHIC BLVD	07646	386200 230700 616900	1343608	1343608 00 1343608	323607 323607 647214	340486 355908 696394	335900 335900 671800
609 2 000000	120X100 1SFG1 .2755	2	KIM, SEAN SEUNGBUM 776 WALNUT ST NEW MILFORD, NJ 776 WALNUT ST	07646	418500 231700 650200	1416136	1416136 00 1416136	348322 348321 696643	351619 367874 719493	354000 354000 708000
609 3 000000	80X100 1SFG1 .1837	2	LACEY, CHRISTOPHER G 253 LINDEN PL NEW MILFORD, NJ 253 LINDEN PL	07646	404200 256300 660500	1438569	1438569 00 1438569	405720 405719 811439	305309 321821 627130	359600 359600 719200
609 4 000000	60XIRR 1SFG2 .0000	2	BILOF, EDWIN G & NILDA L 249 LINDEN PL NEW MILFORD NJ 249 LINDEN PL	07646	380900 194300 575200	1252786	1252786 00 1252786	298490 298489 596979	320714 335093 655807	313200 313200 626400
609 5 000000	60XIRR 1SFG1 .0000	2	HANLEY, BRIAN & SHARON 245 LINDEN PL NEW MILFORD NJ 245 LINDEN PL	07646	383300 218800 602100	1311374	1311374 00 1311374	315437 315436 630873	332724 347777 680501	327800 327800 655600
609 6 000000	40X100 1SFG1 .0918	2	ANGELES, FRANCIS 779 MAPLE ST NEW MILFORD, NJ 779 MAPLE ST	07646	356000 152200 508200	1106860	1106860 00 1106860	239881 239881 479762	307197 319901 627098	276700 276700 553400
609 7 000000	80X100 1SFG1 .1837	2	SCOPPA, III EDWARD 775 MAPLE ST NEW MILFORD NJ 775 MAPLE ST	07646	406500 243100 649600	1414829	1414829 00 1414829	336318 336317 672635	362977 379217 742194	353700 353700 707400
609 8 000000	50X100 1SFG1 .1148	2	KONDAPALLI, SRINIVAS & PITCHIKA, ARUNA 236 GRAPHIC BLVD NEW MILFORD, NJ 236 GRAPHIC BLVD	07646	351500 366500 718000	1563804	1563804 00 1563804	457267 457266 914533	315661 333610 649271	391000 391000 782000

8354900

18196974

00

00

18196974

8857638

9339336

9098400

Block No. Lot No. Qualification Account No.	Land Dimensions Building Description Additional Lots Acreage	Prop. Class	Owner's Name Address City State Property Location	Billing Code Zip Code	Land Improvement Exemption Net Total	2025 Property Tax Special Dist	2025 Total Tax Deduction Net Tax	Amt.Billed 2025 1st Q 2nd Q Total	2nd Half 2025 3rd Q 4th Q Total	Preliminary 2026 Tax 1st Q 2nd Q Total
609 9 000000	70X100 1SFG1 .1607	2	PEREZ, VICTORINO C & PURITA M 240 GRAPHIC BLVD NEW MILFORD NJ 240 GRAPHIC BLVD	07646	378100 260200 638300	1390217	1390217 00 1390217	349532 349532 699064	337598 353555 691153	347600 347600 695200
610 1 000000	50X100 1SFG1 .1148	2	CARBONAI, GEORGINA 230 GRAPHIC BLVD NEW MILFORD NJ 230 GRAPHIC BLVD	00672 07646	351500 280700 632200	1376932	1376932 00 1376932	242302 242302 484604	438262 454066 892328	344200 344200 688400
610 2 000000	40X100 1SFG1 .0918	2	FITZSIMMONS, CATHERINE 774 MAPLE ST NEW MILFORD NJ 774 MAPLE ST	01003 07646	356000 120600 476600	1038035	1038035 00 1038035	230096 230096 460192	282964 294879 577843	259500 259500 519000
610 3 000000	40X100 1SFG1 .0918	2	MALDONADO, EFRAIN PADILLA ETAL 776 MAPLE ST NEW MILFORD, NJ 776 MAPLE ST	07646	356000 183200 539200	1174378	1174378 00 1174378	252995 252994 505989	327455 340934 668389	293600 293600 587200
610 4 000000	40X100 1SFG1 .0918	1	RINKACS, STEPHEN 776 MAPLE ST NEW MILFORD, NJ MAPLE ST	07646	56000 0 56000	121968	121968 00 121968	40350 40350 80700	19934 21334 41268	30500 30500 61000
610 5 000000	60X104 1SFG1 .1433	2	CAICEDO, OSWALD & SYLVIA 233 LINDEN PL NEW MILFORD NJ 233 LINDEN PL	07646	387700 285800 673500	1466883	1466883 00 1466883	400071 400070 800141	324953 341789 666742	366700 366700 733400
610 6 000000	40XIRR 1SFG1 .0000	2	LADINES, MICHELLE LEE & WARREN 231 LINDEN PL NEW MILFORD, NJ 231 LINDEN PL	07646	359800 104200 464000	1010592	1010592 00 1010592	238872 238872 477744	260624 272224 532848	252600 252600 505200
610 7 000000	40XIRR 2SFG1 .0000	2	ARMEDILLA, EDMUNDO & EPIFANIA 229 LINDEN PL NEW MILFORD NJ 229 LINDEN PL	00660 07646	360800 177800 538600	1173071	1173071 00 1173071	307568 307568 615136	272235 285700 557935	293300 293300 586600
610 8 000000	60XIRR 1SFG1 .0000	2	ZACCARDI, ROCCO 225 LINDEN PL NEW MILFORD NJ 225 LINDEN PL	07646	394200 212800 607000	1322046	1322046 00 1322046	326835 326835 653670	326601 341775 668376	330500 330500 661000
610 9 000000	80X100 1SFG1 .1837	2	JOSEPH, SOJAN & REZIN 781 LOCUST ST NEW MILFORD, NJ 781 LOCUST ST	00660 07646	406500 347700 754200	1642648	1642648 00 1642648	484200 484200 968400	327697 346551 674248	410700 410700 821400
610 10 000000	40X100 2SFG1 .0918	2	YU, CHARLES J & DOREEN A 775 LOCUST ST NEW MILFORD NJ 775 LOCUST ST	07646	356000 153900 509900	1110562	1110562 00 1110562	275994 275994 551988	272914 285660 558574	277600 277600 555200
610 11 000000	50X100 1SF .1148	2	CABILING, CORAZON 216 GRAPHIC BLVD NEW MILFORD NJ 216 GRAPHIC BLVD	00672 07646	351500 354500 706000	1537668	1537668 00 1537668	436688 436688 873376	323321 340971 664292	384400 384400 768800
610 12 000000	50X100 1SFG1 .1148	2	CHERIE, GREGORIO & ABREU, NOEMI 222 GRAPHIC BLVD NEW MILFORD, NJ 222 GRAPHIC BLVD	07646	351500 205600 557100	1213364	1213364 00 1213364	265705 265705 531410	334013 347941 681954	303300 303300 606600
610 13 000000	50X100 1SFG1 .1148	2	BRIDDON, DONNA 226 GRAPHIC BLVD NEW MILFORD NJ 226 GRAPHIC BLVD	07646	351500 184100 535600	1166537	1166537 00 1166537	239679 239679 479358	336895 350284 687179	291600 291600 583200

7688200

16744901

00

00

16744901

8181772

8563129

8372200

Block No. Lot No. Qualification Account No.	Land Dimensions Building Description Additional Lots Acreage	Prop. Class	Owner's Name Address City State Property Location	Billing Code Zip Code	Land Improvement Exemption Net Total	2025 Property Tax Special Dist	2025 Total Tax Deduction Net Tax	Amt.Billed 2025 1st Q 2nd Q Total	2nd Half 2025 3rd Q 4th Q Total	Preliminary 2026 Tax 1st Q 2nd Q Total
611 1 000000	60X100 1SFG1 .1377	2	TAPIERO, BRAYAN 212 GRAPHIC BLVD NEW MILFORD, NJ 212 GRAPHIC BLVD	00660 07646	364800 170200 535000	1165230	1165230 00	286889 286888	289039 302414	291300 291300
611 2 000000	63X80 1SFG1 .1157	2	MAHAYAGE, SOMACHAND & RAMANI C 776 LOCUST ST NEW MILFORD, NJ 776 LOCUST ST	00672 07646	370000 127200 497200	1082902	1082902 00	258543 258543	276693 289123	270700 270700
611 3 000000	63X80 1SFG1 .1157	2	KIENE, KEVIN 780 LOCUST ST NEW MILFORD NJ 780 LOCUST ST	07646	370000 205300 575300	1253003	1253003 00	337528 337528	281783 296164	313300 313300
611 4 000000	50X110 1SFG1 .1263	2	CALACIONE, DENNIS & VICKI 215 LINDEN PL NEW MILFORD NJ 215 LINDEN PL	07646	376800 176100 552900	1204216	1204216 00	275389 275389	319808 333630	301100 301100
611 5 000000	50XIRR 1SFG1 .0000	2	OCAMPO, SINAIDA & GERCY MELLE NADINE 211 LINDEN PL NEW MILFORD, NJ 211 LINDEN PL	07646	374300 178700 553000	1204434	1204434 00	264394 264393	330911 344736	301100 301100
611 6 000000	106XIRR 1SFG1 .0000	2	MCARTHUR, ANITA & MCARTHUR, ASIM 787 RIVER RD NEW MILFORD, NJ 787 RIVER RD	00660 07646	350700 218000 568700	1238629	1238629 00	264797 264797	347409 361626	309700 309700
611 7 000000	82XIRR 1SFG1 .0000	2	ALBRO, ANTHONY J & LUCY H 781 RIVER RD NEW MILFORD, NJ 781 RIVER RD	00660 07646	346000 136700 482700	1051321	1051321 00	264091 264091	255536 267603	262800 262800
611 8 000000	61X89 1SFG1 .1246	2	MATUTE CAVIELES, MARVIN J & MATUTE, D 775 RIVER RD NEW MILFORD, NJ 775 RIVER RD	00660 07646	318300 204500 522800	1138658	1138658 00	275692 275691	287103 300172	284700 284700
611 9 000000	100X93 1SFG1 .2135	4A	769 RIVER ROAD REALTY LLC 769 RIVER RD NEW MILFORD, NJ 769 RIVER RD	07646	346300 283700 630000	1372140	1372140 00	331980 331980	346215 361965	343000 343000
612 1 000000	100X100 1SFG1 .2296	2	MON, GRACIA T 270 LINDEN PL NEW MILFORD NJ 270 LINDEN PL	07646	412500 228200 640700	1395445	1395445 00	285578 285577	404136 420154	348900 348900
612 2 000000	5.498AC 1SB 5.4980	15A	BD OF EDUCATION - BERKLEY/EL SCHOOL 145 MADISON AVE NEW MILFORD NJ 812 BERKLEY ST	07646	*EXEMPT*	00	00 00 00	00 00 00	00 00 00	00 00 00
612 3 000000	11.903AC 2SFG64 11.9030	4C	BROOKCHESTER LLC 1655 US HIGHWAY 9 OLD BRIDGE, NJ FALLER DRIVE (SEC.3)	08857	10500000 21340900 31840900	69349480	69349480 00	13869708 13869707	20407022 21203043	17337400 17337400
612 4 000000	6.978AC 2SFG52 6.9780	4C	BROOKCHESTER LLC 1655 US HIGHWAY 9 OLD BRIDGE, NJ RIVER RD & FALLER (SEC.10)	08857	6600000 11284700 17884700	38952877	38952877 00	8689978 8689978	10562902 11010019	9738200 9738200
612 5 000000	1.988 AC 1SB 1.9880	15B	HOVNANIAN SCHOOL 817 RIVER RD NEW MILFORD NJ 817 RIVER RD	07646	*EXEMPT*	00	00 00 00	00 00 00	00 00 00	00 00 00

Block No. Lot No. Qualification Account No.	Land Dimensions Building Description Additional Lots Acreage	Prop. Class	Owner's Name Address City State Property Location	Billing Code Zip Code	Land Improvement Exemption Net Total	2025 Property Tax Special Dist	2025 Total Tax Deduction Net Tax	Amt.Billed 2025 1st Q 2nd Q Total	2nd Half 2025 3rd Q 4th Q Total	Preliminary 2026 Tax 1st Q 2nd Q Total
612 6 000000	66X101 1SF .1530	15B	200 LINDEN PL LLC % HOVNANIAN SCHL 817 RIVER RD NEW MILFORD, NJ 200 LINDEN PL	07646	*EXEMPT*	00	00 00 00	270245 270244 *OVERBILLED* 540489	-270245 -270244 -540489	00 00 00
612 7 000000	60X100 .1377	2	THE HAMAZKAYIN ARM EDU&CUL END FUND 31 BERGEN TURNPIKE LITTLE FERRY, NJ 208 LINDEN PL	07043	384000 143500 527500	1148895	1148895 00 1148895	250675 250674 501349	317180 330366 647546	287200 287200 574400
612 8 000000	60X100 1SFG1 .1377	2	MENESES, PHILLIP & PATRICIA 216 LINDEN PL NEW MILFORD NJ 216 LINDEN PL	00660 07646 6	377000 221400 598400	1303315	1303315 00 1303315	350339 350339 700678	293839 308798 602637	325800 325800 651600
612 9 000000	55X100 1SFG1 .1263	2	FOGEL, YECHZKEL &U MALKA T 220 LINDEN PL NEW MILFORD, NJ 220 LINDEN PL	00660 07646	377000 232700 609700	1327927	1327927 00 1327927	299196 299195 598391	357147 372389 729536	332000 332000 664000
612 10 000000	55X100 1SCBG1 .1263	2	ZINGARELLO, JUAN & NATASHA 226 LINDEN PL NEW MILFORD, NJ 226 LINDEN PL	00660 07646	377000 337200 714200	1555528	1555528 00 1555528	417320 417320 834640	351517 369371 720888	388900 388900 777800
612 11 000000	55X100 1SCB .1263	2	O'ROURKE, MARTIN & BETTY ANN 230 LINDEN PL NEW MILFORD NJ 230 LINDEN PL	07646	377000 159900 536900	1169368 V1	1169368 -25000 1144368	255319 255319 510638	310154 323576 633730	286100 286100 572200
612 12 000000	55X100 1SFG1 .1263	2	HEIMBURG, K & K TIC % HEIMBURG, E 234 LINDEN PL NEW MILFORD, NJ 234 LINDEN PL	07646	377000 114500 491500	1070487 W1	1070487 -25000 1045487	259960 259959 519919	256641 268927 525568	261400 261400 522800
612 13 000000	55X100 1SCBG1 .1263	2	GARRAHAN, SHANNON 238 LINDEN PL NEW MILFORD, NJ 238 LINDEN PL	00660 07646	377000 195700 572700	1247341	1247341 00 1247341	275793 275792 551585	340719 355037 695756	311800 311800 623600
612 14 000000	55X100 1SCBG1 .1263	2	CHAVEZ, MARYE 242 LINDEN PL NEW MILFORD NJ 242 LINDEN PL	07646	377000 164200 541200	1178734	1178734 00 1178734	262780 262779 525559	319823 333352 653175	294700 294700 589400
612 15 000000	55X100 1SCBG1 .1263	2	YI-BOURDETT, TERESA HYO YOUNG ETAL 246 LINDEN PL NEW MILFORD, NJ 246 LINDEN PL	07646	377000 184000 561000	1221858	1221858 00 1221858	305551 305550 611101	298366 312391 610757	305500 305500 611000
612 16 000000	75X100 1SFG1 .1722	2	NIETO, FRANKLIN & NUNEZ, NELSY JTROS 250 LINDEN PL NEW MILFORD, NJ 250 LINDEN PL	07646	405000 120500 525500	1144539	1144539 00 1144539	285578 285577 571155	280124 293260 573384	286100 286100 572200
612 17 000000	75X100 1SFG1 .1722	2	GORDON, MICHELE 254 LINDEN PL NEW MILFORD, NJ 254 LINDEN PL	07646 6	405000 245900 650900	1417660	1417660 00 1417660	331778 331778 663556	368916 385188 754104	354400 354400 708800
612 18 000000	55X100 1SF .1263	2	SULLIVAN, ELIZABETH 262 LINDEN PL NEW MILFORD NJ 262 LINDEN PL	07646	377000 188100 565100	1230788 W1	1230788 -25000 1205788	299402 299401 598803	296429 310556 606985	301400 301400 602800
612 19 000000	40X100 1SF .0918	2	RIVERA, CARMEN J& ISMAEL & DERASMO, A 266 LINDEN PL NEW MILFORD, NJ 266 LINDEN PL	07646	356000 148400 504400	1098583	1098583 00 1098583	226566 226565 453131	316421 329031 645452	274600 274600 549200

7399000

16115023

00

75000

16040023

8180994

7859029

8019800

Block No. Lot No. Qualification Account No.	Land Dimensions Building Description Additional Lots Acreage	Prop. Class	Owner's Name Address City State Property Location	Billing Code Zip Code	Land Improvement Exemption Net Total	2025 Property Tax Special Dist	2025 Total Tax Deduction Net Tax	Amt.Billed 2025 1st Q 2nd Q Total	2nd Half 2025 3rd Q 4th Q Total	Preliminary 2026 Tax 1st Q 2nd Q Total
613 1 000000	6.994AC 2SFG49 6.9940	4C	NM VILLAGE LLC% AFFILIATED MGMT INC 301 S LIVINGSTON AVE S105 01369 LIVINGSTON NJ 07039 PACIFIC ST. (SEC. 2)		8100000 16229600 24329600	52989869	52989869 00 52989869	10553543 10553542 21107085	15637272 16245512 31882784	13247500 13247500 26495000
613 2 000000	8.567AC 2SFG30 8.5670	4C	NM VILLAGE LLC% AFFILIATED MGMT INC 301 S LIVINGSTON AVE S105 01369 LIVINGSTON NJ 07039 RIVER RD (SEC 1)		8000000 16028400 24028400	52333855	52333855 00 52333855	10420791 10420791 20841582	15445782 16046491 31492273	13083500 13083500 26167000
613 3 000000	3.508 AC .0000	4C	BROOKCHESTER LLC 1655 US HIGHWAY 9 OLD BRIDGE, NJ 08857 RIVER RD & FALLER (SEC.10)		0 0 0	00	00 00 00	00 00 00	00 00 00	00 00 00
701 1 000000	84X100 1SFG1 .1928	2	BALDERAMA, ALEX B & OFELIA C 819 BERKLEY ST NEW MILFORD NJ 07646 819 BERKLEY ST		387300 116000 503300	1096187	1096187 00 1096187	284569 284568 569137	257234 269816 527050	274000 274000 548000
701 2 000000	80X100 1SFG1 .1837	2	FIGUEROA, WILLIAM R & LIA MARTINEZ DE 309 HOFFMAN AVE NEW MILFORD, NJ 07646 309 HOFFMAN AVE		386200 261200 647400	1410037	1410037 00 1410037	308274 308274 616548	388652 404837 793489	352500 352500 705000
701 3 000000	80X100 1SFG1 .1837	2	WESTERVELT, JAIME L & DAVID 313 HOFFMAN AVE NEW MILFORD, NJ 07646 313 HOFFMAN AVE		386200 189400 575600	1253657 s1	1253657 -25000 1228657	291634 291634 583268	315500 329889 645389	307200 307200 614400
701 4 000000	80X100 1SFG1 .1837	2	LIU, HONGYI & JENNY LEE 317 HOFFMAN AVE NEW MILFORD NJ 07646 317 HOFFMAN AVE		386200 225800 612000	1332936	1332936 00 1332936	335309 335308 670617	323510 338809 662319	333200 333200 666400
701 5 000000	80X100 1SFG1 .1837	2	DRAKE, JAMES T & BARBARA J 323 HOFFMAN AVE NEW MILFORD NJ 07646 323 HOFFMAN AVE		386200 186900 573100	1248212	1248212 00 1248212	301213 301213 602426	315729 330057 645786	312100 312100 624200
701 6 000000	80X100 1SFG1 .1837	2	NEWMAN, STEPHEN F & PAZZIUAGAN, LORNA 329 HOFFMAN AVE 00660 NEW MILFORD NJ 07646 329 HOFFMAN AVE		386200 171000 557200	1213582	1213582 00 1213582	286586 286586 573172	313240 327170 640410	303400 303400 606800
701 7 000000	100XIRR 1SFG1 .0000	2	PAPPAS, KATHY J 337 HOFFMAN AVE NEW MILFORD, NJ 07646 337 HOFFMAN AVE		390500 186400 576900	1256488	1256488 00 1256488	279323 279323 558646	341710 356132 697842	314100 314100 628200
701 8 000000	100X85 1SFG1 .1951	2	ERCOLANO-MOGNI, DOREEN 49 GRAND BLVD EMERSON, NJ 07630 818 FALLER DR		386200 173100 559300	1218155	1218155 00 1218155	306055 306055 612110	296032 310013 606045	304500 304500 609000
701 9 000000	10.761AC 2SFG65 10.7610	4C	BROOKCHESTER LLC 1655 US HIGHWAY 9 OLD BRIDGE, NJ 08857 FALLER DRIVE (SEC.6)		10800000 21988000 32788000	71412264	71412264 00 71412264	14242945 14242945 28485890	21053337 21873037 42926374	17853100 17853100 35706200
702 1 000000	85XIRR 1SFG1 .0000	2	GERALDEZ, MARIA AURORA & MALLORI, H 819 FALLER DR 00660 NEW MILFORD NJ 07646 819 FALLER DR		387600 135300 522900	1138876	1138876 00 1138876	277205 277204 554409	285698 298769 584467	284700 284700 569400
702 2 000000	85X100 1SFG1 .1951	2	ULERIO, INES A 365 HOFFMAN AVE 00660 NEW MILFORD NJ 07646 365 HOFFMAN AVE		387600 109400 497000	1082466	1082466 00 1082466	273271 273270 546541	261750 274175 535925	270600 270600 541200

Block No. Lot No. Qualification Account No.	Land Dimensions Building Description Additional Lots Acreage	Prop. Class	Owner's Name Address City State Property Location	Billing Code Zip Code	Land Improvement Exemption Net Total	2025 Property Tax Special Dist	2025 Total Tax Deduction Net Tax	Amt.Billed 2025 1st Q 2nd Q Total	2nd Half 2025 3rd Q 4th Q Total	Preliminary 2026 Tax 1st Q 2nd Q Total
702 3 000000	85X100 1SFG1 .1951	2	CLARKE, ALDAIN A 371 HOFFMAN AVE NEW MILFORD, NJ 371 HOFFMAN AVE	00660 07646	387600 192000 579600	1262369	1262369 00	286889 286888	337051 351541	315600 315600
702 4 000000	85X100 1SFG1 .1951	2	STEELE, JOSEPH W & DEBORAH S 377 HOFFMAN AVE NEW MILFORD NJ 377 HOFFMAN AVE	00660 07646	387600 160300 547900	1193326	1193326 00	313116 313116	276699 290395	298300 298300
702 5 000000	85X100 1SFG1 .1951	2	DIONISIO, JR FELIX & CONSTANCIA V 51 BROWN CIRCLE PARAMUS NJ 383 HOFFMAN AVE	07652	387600 180300 567900	1236886	1236886 00	310393 310392	300952 315149	309200 309200
702 6 000000	85X100 1SFG2 .1951	2	MIRZA, MARY 393 HOFFMAN AVE NEW MILFORD NJ 393 HOFFMAN AVE	07646	387600 122900 510500	1111869 S1	1111869 -25000	276705 276704	260349 273111	271700 271700
702 7 000000	85XIRR 1SFG1 .0000	2	IMUAN, RIAH V 818 BOULEVARD NEW MILFORD NJ 818 BOULEVARD	00660 07646	328700 142000 470700	1025185	1025185 00	244824 244824	261885 273652	256300 256300
702 8 000000	8.123AC 2SFG66 8.1230	4C	BAL BAY REALTY, LTD 1655 U.S. HWY 9 OLD BRIDGE NJ BOULEVARD (SEC. 7)	08857	9500000 16374300 25874300	56354225	56354225 00	11058422 11058422	16795262 17442119	14088600 14088600
703 1 000000	5.547AC 2SFG36 5.5470	4C	NM VILLAGE LLC% AFFILIATED MGMT INC 301 S LIVINGSTON AVE S105 LIVINGSTON NJ REICHELT RD (SEC. 4)	01369 07039	5900000 12099800 17999800	39203564	39203564 00	7733179 7733178	11643606 12093601	9800900 9800900
703 2 000000	8.884AC 2SFG58 8.8840	4C	BAL BAY REALTY, LTD 1655 U.S. HWY 9 OLD BRIDGE NJ BULGER AVE (SEC. 5)	08857	10900000 18750400 29650400	64578571	64578571 00	12695523 12695522	19223133 19964393	16144600 16144600
704 1 000000	85XIRR 1SFG1 .0000	2	WU, MICHELLE FUNGSHEO 819 BOULEVARD NEW MILFORD, NJ 819 BOULEVARD	07646	327800 184000 511800	1114700	1114700 00	276801 276801	274152 286946	278700 278700
704 2 000000	75X100 1SFG1 .1722	2	VELUZ, ALLEN M & ROSEDY A 415 HOFFMAN AVE NEW MILFORD, NJ 415 HOFFMAN AVE	07646	384800 194500 579300	1261715	1261715 00	305349 305349	318268 332749	315400 315400
704 3 000000	75X100 1SFG1 .1722	2	MC SWEENEY, WILLIAM & JUDITH 421 HOFFMAN AVE NEW MILFORD NJ 421 HOFFMAN AVE	00660 07646	384800 202900 587700	1280011	1280011 00	291731 291730	340929 355621	320000 320000
704 4 000000	75X100 1SFG1 .1722	2	DAYDAY, JOSEFINA & ELSON 429 HOFFMAN AVE NEW MILFORD NJ 429 HOFFMAN AVE	00660 07646	384800 188200 573000	1247994	1247994 00	316244 316243	300591 314916	312000 312000
704 5 000000	129X100 1SFG .2961	2	FASILIS, PETER G 435 HOFFMAN AVE NEW MILFORD NJ 435 HOFFMAN AVE	00660 07646	400000 289200 689200	1501078	1501078 00	342269 342269	399655 416885	375300 375300
704 6 000000	75X100 1SFG1 .1722	2	CIPRIANO, ANTHONY & KAPLAN, FREDY 441 HOFFMAN AVE NEW MILFORD, NJ 441 HOFFMAN AVE	07646	384800 285100 669900	1459042	1459042 00	332484 332484	388664 405410	364800 364800

Block No. Lot No. Qualification Account No.	Land Dimensions Building Description Additional Lots Acreage	Prop. Class	Owner's Name Address City State Property Location	Billing Code Zip Code	Land Improvement Exemption Net Total	2025 Property Tax Special Dist	2025 Total Tax Deduction Net Tax	Amt.Billed 2025 1st Q 2nd Q Total	2nd Half 2025 3rd Q 4th Q Total	Preliminary 2026 Tax 1st Q 2nd Q Total
704 7 000000	75X100 1SFG1 .1722	2	LENGE, JENNY 449 HOFFMAN AVE NEW MILFORD NJ 449 HOFFMAN AVE	07646	405000 177000 582000	1267596	1267596 00	313016 313015	313508 328057	316900 316900
704 8 000000	75X100 1SFG1 .1722	2	CRUZ, JOSE R & DINALVA 455 HOFFMAN AVE NEW MILFORD, NJ 455 HOFFMAN AVE	07646	405000 193200 598200	1302880	1302880 00	320480 320480	323483 338437	325700 325700
704 9 000000	75X100 1SFG1 .1722	2	SEARS, NANCY & SEEVERS, JULIE 461 HOFFMAN AVE NEW MILFORD, NJ 461 HOFFMAN AVE	07646	405000 517600 922600	2009423	2009423 00	504577 504577	488602 511667	502400 502400
704 10 000000	75XIRR 1SFG1 .0000	2	MATHEW, JAMES P & JULIE J 818 CHESTNUT ST NEW MILFORD NJ 818 CHESTNUT ST	01576 07646	406500 88500 495000	1078110	1078110 00	273271 273270	259597 271972	269500 269500
704 11 000000	70X95 1SFG1 .1527	2	DE LA CRUZ, GUALBERTO & ROSA 470 LUHMANN DR NEW MILFORD NJ 470 LUHMANN DR	00660 07646	406500 167600 574100	1250390	1250390 00	285174 285174	332845 347197	312600 312600
704 12 000000	75X100 1SF .1722	2	LIN, ALBERT & NG, YUK MEI 474 LUHMANN DR NEW MILFORD, NJ 474 LUHMANN DR	07646	405000 253900 658900	1435084	1435084 00	329963 329962	379344 395815	358800 358800
704 13 000000	41XIRR 1SF .0000	2	ZUBIDAT, AMER & ANN FRANCES 478 LUHMANN DR NEW MILFORD, NJ 478 LUHMANN DR	07646	408500 580200 988700	2153389	2153389 00	495398 495397	568938 593656	538300 538300
704 14 000000	50XIRR 1SFG2 .0000	2	D'AMBROSIO, JOHN A & SUSAN R 482 LUHMANN DR NEW MILFORD NJ 482 LUHMANN DR	07646	401900 210100 612000	1332936	1332936 00	300406 300406	358412 373712	333200 333200
704 15 000000	50XIRR 1.5SF .0000	2	CONLAN, DONALD R & THERESA R 486 LUHMANN DR NEW MILFORD NJ 486 LUHMANN DR	00660 07646	391100 193500 584600	1273259 V1	1273259 -25000	275797 275796	341026 355640	312100 312100
704 16 000000	100XIRR 1SFG1 .0000	2	BAGAROZZA, JACQUELINE & SALVATORE 490 LUHMANN DR NEW MILFORD, NJ 490 LUHMANN DR	07646	383200 190500 573700	1249519	1249519 00	287494 287494	330094 344437	312400 312400
704 17 000000	75X100 1SFG1 .1722	2	KHAN, AMIR & LUBNA 492 LUHMANN DR NEW MILFORD, NJ 492 LUHMANN DR	07646	365500 152400 517900	1127986	1127986 00	257131 257130	300389 313336	282000 282000
704 18 000000	100X80 1SF .1837	2	HUBER, SCOTT G 49 BULGER AVE NEW MILFORD NJ 49 BULGER AVE	07646	366900 148800 515700	1123195	1123195 00	257837 257836	297315 310207	280800 280800
704 19 000000	6.042AC 2SFG15 6.0420	4C	BAL BAY REALTY, LTD 1655 U.S. HWY 9 OLD BRIDGE NJ BOULEVARD (SEC.8)	08857	6800000 11718800 18518800	40333946	40333946 00	7901136 7901135	12034353 12497322	10083500 10083500
705 1 000000	7.532AC 2SFG61 7.5320	4C	BAL BAY REALTY, LTD 1655 U.S. HWY 9 OLD BRIDGE NJ BOULEVARD (SEC.9)	08857	7800000 13463900 21263900	46312774	46312774 00	9070580 9070579	13820009 14351606	11578200 11578200

Block No. Lot No. Qualification Account No.	Land Dimensions Building Description Additional Lots Acreage	Prop. Class	Owner's Name Address City State Property Location	Billing Code Zip Code	Land Improvement Exemption Net Total	2025 Property Tax Special Dist	2025 Total Tax Deduction Net Tax	Amt.Billed 2025 1st Q 2nd Q Total	2nd Half 2025 3rd Q 4th Q Total	Preliminary 2026 Tax 1st Q 2nd Q Total
705 2 000000	123XIRR 1SF .0000	2	POLIS, JAY C 423 CONGRESS ST NEW MILFORD, NJ 423 CONGRESS ST	00660 07646	386000 211600 597600	1301573	1301573 00	263082 263082	380235 395174	325400 325400
705 3 000000	75X101 1SF .1739	2	DRISCOLL, KIM & GIUNTA, EDWARD S 419 CONGRESS ST NEW MILFORD, NJ 419 CONGRESS ST	07646	385000 220100 605100	1317908	1317908 00	295564 295564	355826 370954	329500 329500
705 4 000000	75X101 1SFG2 .1739	2	DONDE, HENRY & MARGUERITE 415 CONGRESS ST NEW MILFORD NJ 415 CONGRESS ST	00672 07646	385100 247000 632100	1376714	1376714 00	330770 330769	349686 365489	344200 344200
705 5 000000	75X102 1SF .1756	2	PATEL, DHRUV & JAYSHRIBEN H 411 CONGRESS ST NEW MILFORD, NJ 411 CONGRESS ST	07646	385100 621000 1006100	2191286	2191286 00	286385 286384	796682 821835	547800 547800
705 6 000000	75X103 1SFG1 .1773	2	RAHMAN, SALIM & PUKHRAJ 782-4 KINDERKAMACK RD RIVER EDGE, NJ 407 CONGRESS ST	07661	385300 167500 552800	1203998	1203998 00	278415 278415	316674 330494	301000 301000
705 7 000000	75X103 1SF .1773	2	SANTAMARIA, EDGAR, EUGENIO & ALVEREZ, D 403 CONGRESS ST NEW MILFORD, NJ 403 CONGRESS ST	07646	385600 197000 582600	1268903	1268903 00	258644 258643	368526 383090	317200 317200
705 8 000000	75X104 1SF .1791	2	SUPINO, JOHN W & PATRICIA A 399 CONGRESS ST NEW MILFORD NJ 399 CONGRESS ST	07646	385700 336100 721800	1572080	1572080 00	402693 402693	374325 392369	393000 393000
705 9 000000	75X104 1SF .1791	2	WEISS, BETTY ANN 395 CONGRESS ST NEW MILFORD, NJ 395 CONGRESS ST	07646	385800 178800 564600	1229699	1229699 00	304643 304642	303150 317264	307400 307400
705 10 000000	75X104 1SFG1 .1791	2	SAVOY, DANIEL & HONORIO, THAIS 391 CONGRESS ST NEW MILFORD, NJ 391 CONGRESS ST	07646	385800 231700 617500	1344915	1344915 00	307367 307366	357373 372809	336200 336200
705 11 000000	75X104 1SFG1 .1791	2	MELKI, JOHAN & SEVIM 387 CONGRESS ST NEW MILFORD NJ 387 CONGRESS ST	00672 07646	385600 461800 847400	1845637	1845637 00	448087 448087	464139 485324	461400 461400
705 12 000000	75X103 1SFG1 .1773	2	VELUMMYLUM, SINTHUJAH 383 CONGRESS ST NEW MILFORD, NJ 383 CONGRESS ST	00672 07646	385200 196900 582100	1267814	1267814 00	331980 331980	294651 309203	317000 317000
705 13 000000	75X102 1SF .1756	2	JOHN, PHILOMINA 379 CONGRESS ST NEW MILFORD, NJ 379 CONGRESS ST	00672 07646	385300 230000 615300	1340123	1340123 00	289411 289410	372960 388342	335000 335000
705 14 000000	69XIRR 1SFG1 .0000	2	ROUZIC, COLLEEN & ECHEVARRIA, ISRAEL 347 E WOODLAND RD NEW MILFORD, NJ 347 E WOODLAND RD	00672 07646	385400 208400 593800	1293296	1293296 00	302625 302625	336601 351445	323300 323300
705 15 000000	76XIRR 1SFG1 .0000	2	THOMAS, MANU & JACOB, NISHA 345 E WOODLAND RD NEW MILFORD, NJ 345 E WOODLAND RD	07646	386100 247100 633200	1379110	1379110 00	316849 316848	364792 380621	344800 344800

9152000

19933056

00

00

19933056

8833023

11100033

9966400

Block No. Lot No. Qualification Account No.	Land Dimensions Building Description Additional Lots Acreage	Prop. Class	Owner's Name Address City State Property Location	Billing Code Zip Code	Land Improvement Exemption Net Total	2025 Property Tax Special Dist	2025 Total Tax Deduction Net Tax	Amt.Billed 2025 1st Q 2nd Q Total	2nd Half 2025 3rd Q 4th Q Total	Preliminary 2026 Tax 1st Q 2nd Q Total
705 16 000000	75X100 1SFG1 .1722	2	MASON, MICHAEL E 343 EAST WOODLAND RD NEW MILFORD, NJ 343 E WOODLAND RD	07646	384800 149500 534300	1163705	1163705 00 1163705	268328 268327 536655	306847 320203 627050	290900 290900 581800
705 17 000000	75X100 1SFG1 .1722	2	RIDON, CELEDONIO C & MARIE L M 341 E WOODLAND RD NEW MILFORD NJ 341 E WOODLAND RD	07646	384800 177600 562400	1224907	1224907 00 1224907	260863 260863 521726	344561 358620 703181	306200 306200 612400
705 18 000000	75X100 1SFG1 .1722	2	PREVIZI, EDMOND & OUJO, MARIA 339 E WOODLAND RD NEW MILFORD NJ 339 E WOODLAND RD	00672 07646	384800 149100 533900	1162834	1162834 00 1162834	276297 276297 552594	298447 311793 610240	290700 290700 581400
705 19 000000	75X100 1SFG1 .1722	2	VERNIERI, TARA J & PAUL 337 E WOODLAND RD NEW MILFORD NJ 337 E WOODLAND RD	00660 07646	384800 206300 591100	1287416	1287416 00 1287416	271859 271858 543717	364461 379238 743699	321900 321900 643800
705 20 000000	85X75 1SFG1 .1463	2	REINAUER, ROBERT R & PATRICIA 959 BOULEVARD NEW MILFORD, NJ 959 BOULEVARD	07646	327000 114700 441700	962023	962023 00 962023	241092 241091 482183	234399 245441 479840	240500 240500 481000
706 1 000000	114XIRR 1SF .0000	2	IBE, NORMA F 479 LUHMANN DR NEW MILFORD, NJ 479 LUHMANN DR	00660 07646	407400 115900 523300	1139747 s1	1139747 -25000 1114747	271762 271761 543523	279071 292153 571224	278700 278700 557400
706 2 000000	80X100 1SF .1837	2	SHWANA, HAISAM & ELSHEIKH, FATMA M 473 LUHMANN DR NEW MILFORD, NJ 473 LUHMANN DR	07646	406500 427300 833800	1816016	1816016 00 1816016	409956 409956 819912	487630 508474 996104	454000 454000 908000
706 3 000000	80X100 1SF .1837	2	YFANTIS, KONSTANDINO & IRENE 469 LUHMANN DR NEW MILFORD, NJ 469 LUHMANN DR	07646	406500 208500 615000	1339470	1339470 00 1339470	274683 274683 549366	387365 402739 790104	334900 334900 669800
706 4 000000	80X100 1SFG1 .1837	2	DONOFRIO, LISA & PAUL JTROS 463 LUHMAN DR NEW MILFORD, NJ 463 LUHMANN DR	07646	406500 174500 581000	1265418	1265418 00 1265418	286788 286788 573576	338659 353183 691842	316400 316400 632800
706 5 000000	80X100 1SFG1 .1837	2	DARMOCHWAL, JOHN P & ROSEANN N 459 LUHMANN DR NEW MILFORD NJ 459 LUHMANN DR	07646	406500 156700 563200	1226650	1226650 00 1226650	284266 284266 568532	322019 336099 658118	306700 306700 613400
706 6 000000	80X100 1SFG1 .1837	2	STEELE, D & B/IRREV TRST% KAUFHOLD, R PO BOX 138 NEW MILFORD, NJ 455 LUHMANN DR	07646	406500 131700 538200	1172200	1172200 00 1172200	270345 270345 540690	309028 322482 631510	293100 293100 586200
706 7 000000	66XIRR 1SF .0000	2	MARSCOVETRA, JR JOSEPH V & DORIS 451 LUHMANN DR NEW MILFORD NJ 451 LUHMANN DR	07646	406500 177500 584000	1271952	1271952 00 1271952	296169 296169 592338	332507 347107 679614	318000 318000 636000
706 8 000000	80X98 1SFG1 .1800	2	AGRAWAL, JYOTIKUMAR & SHASHIKALA 63 BULGER AVE NEW MILFORD NJ 63 BULGER AVE	07646	411100 236900 648000	1411344	1411344 00 1411344	353164 353163 706327	344409 360608 705017	352800 352800 705600
706 9 000000	78X100 1SFG1 .1791	2	PUGLISI, MARYON 61 BULGER AVE NEW MILFORD NJ 61 BULGER AVE	00672 07646	406000 158800 564800	1230134	1230134 00 1230134	275591 275590 551181	332417 346536 678953	307500 307500 615000

8114700

17673816

00

25000

17648816

8082320

9566496

8824600

Block No. Lot No. Qualification Account No.	Land Dimensions Building Description Additional Lots Acreage	Prop. Class	Owner's Name Address City State Property Location	Billing Code Zip Code	Land Improvement Exemption Net Total	2025 Property Tax Special Dist	2025 Total Tax Deduction Net Tax	Amt.Billed 2025 1st Q 2nd Q Total	2nd Half 2025 3rd Q 4th Q Total	Preliminary 2026 Tax 1st Q 2nd Q Total
706 10 000000	78X100 1SFG1 .1791	2	BOQUIN, JUAN FRANCISCO & FANNY 59 BULGER AVE NEW MILFORD, NJ 59 BULGER AVE	01576 07646	406000 232400 638400	1390435	1390435 00 1390435	330265 330265 660530	356973 372932 729905	347600 347600 695200
706 11 000000	78X100 1SFG1 .1791	2	LONG, CHRISTOPHER V & CEPERO, JILLIANNE 57 BULGER AVE NEW MILFORD, NJ 57 BULGER AVE	07646	406000 511200 917200	1997662	1997662 00 1997662	557436 557435 1114871	429931 452860 882791	499400 499400 998800
706 12 000000	78X100 1SF .1791	2	KATZ, MANUEL D & HIGGINS, P JTROS 55 BULGER AVE NEW MILFORD, NJ 55 BULGER AVE	07646	406000 176500 582500	1268685	1268685 00 1268685	266613 266613 533226	360449 375010 735459	317200 317200 634400
706 13 000000	78X100 2SF 1AG .1791	2	POLEMITIS, ELIZABETH A 53 BULGER AVE NEW MILFORD, NJ 53 BULGER AVE	07646	406000 388700 794700	1730857	1730857 00 1730857	512345 512344 1024689	343150 363018 706168	432700 432700 865400
706 14 000000	52XIRR 1SFG1 .0000	2	SEIFERT, JODY R 51 BULGER AVE NEW MILFORD, NJ 51 BULGER AVE	07646	405600 124900 530500	1155429	1155429 00 1155429	265604 265604 531208	305480 318741 624221	288900 288900 577800
707 1 000000	92XIRR 1SF .0000	2	CAPO, MARIA 50 BULGER AVE NEW MILFORD NJ 50 BULGER AVE	00660 07646	410200 170100 580300	1263893	1263893 00 1263893	278920 278919 557839	345774 360280 706054	316000 316000 632000
707 2 000000	75X100 1SF .1722	2	GRAHAM, KENNETH 52 BULGER AVE NEW MILFORD, NJ 52 BULGER AVE	07646	405000 156900 561900	1223818	1223818 00 1223818	274986 274985 549971	329900 343947 673847	306000 306000 612000
707 3 000000	75X100 1SFG1 .1722	2	GIANNINOTO, DENISE 54 BULGER AVE NEW MILFORD NJ 54 BULGER AVE	00660 07646	405000 150600 555600	1210097	1210097 00 1210097	284468 284467 568935	313636 327526 641162	302500 302500 605000
707 4 000000	75X100 1SF .1722	2	CONKLYN, DIANNE D C/O LINNE, DORIS 56 BULGER AVE NEW MILFORD, NJ 56 BULGER AVE	07646	405000 201800 606800	1321610 w1	1321610 -25000 1296610	263389 263389 526778	377331 392501 769832	324200 324200 648400
707 5 000000	75X100 1SF .1722	2	DI BUONO, THOMAS P 58 BULGER AVE NEW MILFORD, NJ 58 BULGER AVE	07646	405000 156900 561900	1223818	1223818 00 1223818	280130 280130 560260	324756 338802 663558	306000 306000 612000
707 6 000000	75X100 1SF .1722	2	DIVINCENT, STEPHEN A & LEA G 60 BULGER AVENUE NEW MILFORD, NJ 60 BULGER AVE	00660 07648	405000 472700 877700	1911631	1911631 00 1911631	528686 528686 1057372	416158 438101 854259	477900 477900 955800
707 7 000000	72XIRR 1SF .0000	2	NELSON, SHALINI & JOY, SONY C 427 LUHMANN DR NEW MILFORD, NJ 427 LUHMANN DR	00660 07646	408200 455300 863500	1880703	1880703 00 1880703	469372 469371 938743	460187 481773 941960	470200 470200 940400
707 8 000000	80XIRR 1SFG2 .0000	2	KOCH, JOSEPH & ANNE MARIE 423 LUHMANN DR NEW MILFORD, NJ 423 LUHMANN DR	07646	408200 212200 620400	1351231	1351231 00 1351231	291630 291630 583260	376231 391740 767971	337800 337800 675600
707 9 000000	75X100 1SF .1722	2	MC SHERRY, RAYMOND J & ARLENE 458 SENATE RD NEW MILFORD NJ 458 SENATE RD	07646	405000 222900 627900	1367566	1367566 00 1367566	306358 306357 612715	369577 385274 754851	341900 341900 683800

9319300

20297435

00

25000

20272435

9820397

10452038

10136600

Block No. Lot No. Qualification Account No.	Land Dimensions Building Description Additional Lots Acreage	Prop. Class	Owner's Name Address City State Property Location	Billing Code Zip Code	Land Improvement Exemption Net Total	2025 Property Tax Special Dist	2025 Total Tax Deduction Net Tax	Amt.Billed 2025 1st Q 2nd Q Total	2nd Half 2025 3rd Q 4th Q Total	Preliminary 2026 Tax 1st Q 2nd Q Total
707 10 000000	75X100 1SF .1722	2	ADDO-DONKOR, VICTORIA SARFOA 462 SENATE RD NEW MILFORD, NJ 462 SENATE RD	07646	405000 306300 711300	1549211	1549211 00	407031 407031 814062	358684 376465 735149	387300 387300 774600
707 11 000000	75X100 1SF .1722	2	ROMEO, MICHAEL J & JULIE A 466 SENATE ROAD NEW MILFORD, NJ 466 SENATE RD	07646	405000 210700 615700	1340995	1340995 00	315336 315335 630671	347466 362858 710324	335200 335200 670400
707 12 000000	75X100 1SF .1722	2	GENSLER, CLARK & MARY CATHERINE 470 SENATE RD NEW MILFORD NJ 470 SENATE RD	00660 07646	405000 159700 564700	1229917	1229917 00	294656 294656 589312	313244 327361 640605	307500 307500 615000
707 13 000000	75X100 1SFG1 .1722	2	CORTORREAL, ESTHER 474 SENATE RD NEW MILFORD, NJ 474 SENATE RD	07646	405000 246800 651800	1419620	1419620 00	333493 333493 666986	368170 384464 752634	354900 354900 709800
707 14 000000	62XIRR 1.5 ST 1AG .0000	2	WALDRON, LORI ANN & JAMES QUINN 424 CONGRESS ST NEW MILFORD, NJ 424 CONGRESS ST	07646	405700 192300 598000	1302444	1302444 00	307871 307870 615741	335877 350826 686703	325600 325600 651200
708 1 000000	51XIRR 1SF .0000	2	HAN, DAVID HYUNGSUN ETAL 475 SENATE RD NEW MILFORD, NJ 475 SENATE RD	00660 07646	405600 181500 587100	1278704	1278704 00	282047 282046 564093	349967 364644 714611	319700 319700 639400
708 2 000000	75X100 1SFG1 .1722	2	FISCHER, ALISON D 471 SENATE RD NEW MILFORD NJ 471 SENATE RD	00660 07646	405000 201800 606800	1321610	1321610 00	318362 318361 636723	334859 350028 684887	330400 330400 660800
708 3 000000	75X100 1SF .1722	2	FISCHER, BRADLEY D & SHAYE, GETENESH K 467 SENATE RD NEW MILFORD, NJ 467 SENATE RD	00660 07646	405000 276300 681300	1483871	1483871 00	359721 359720 719441	373699 390731 764430	371000 371000 742000
708 4 000000	75X100 1SF .1722	2	463 SENATE NM LLC 415 MONMOUTH AVE NEW MILFORD, NJ 463 SENATE RD	07646	405000 146100 551100	1200296	1200296 00	274280 274279 548559	318980 332757 651737	300100 300100 600200
708 5 000000	75X100 1SF .1722	2	ESPOSITO, JOHN & MARIA 459 SENATE RD NEW MILFORD, NJ 459 SENATE RD	07646	405000 188000 593000	1291554	1291554 00	318463 318462 636925	319902 334727 654629	322900 322900 645800
708 6 000000	56XIRR 1SF .0000	2	SERRANO, C; DE JESUS, K & MANDOZA, F 415 LUHMANN DR NEW MILFORD, NJ 415 LUHMANN DR	07646	407100 206600 613700	1336639	1336639 00	277003 277003 554006	383645 398988 782633	334200 334200 668400
708 7 000000	75XIRR 1SF .0000	2	ERIK, JOHN 411 LUHMANN DR NEW MILFORD, NJ 411 LUHMANN DR	07646	408600 778900 1187500	2586375	2586375 00	713994 713993 1427987	564351 594037 1158388	646600 646600 1293200
708 8 000000	78XIRR 1SF .0000	2	SICCARDI, LORI A 454 CAPITOL RD NEW MILFORD, NJ 454 CAPITOL RD	07646	408600 151300 559900	1219462	1219462 00	281038 281038 562076	321695 335691 657386	304900 304900 609800
708 9 000000	76XIRR 1SF .0000	2	ALPAR REALTY LLC 615 CONCORD ST NEW MILFORD, NJ 458 CAPITOL RD	07646	407600 169200 576800	1256270	1256270 00	292639 292638 585277	328287 342706 670993	314100 314100 628200

9098700

19816968

00

00

19816968

9551859

10265109

9908800

Block No. Lot No. Qualification Account No.	Land Dimensions Building Description Additional Lots Acreage	Prop. Class	Owner's Name Address City State Property Location	Billing Code Zip Code	Land Improvement Exemption Net Total	2025 Property Tax Special Dist	2025 Total Tax Deduction Net Tax	Amt.Billed 2025 1st Q 2nd Q Total	2nd Half 2025 3rd Q 4th Q Total	Preliminary 2026 Tax 1st Q 2nd Q Total
708 10 000000	75X106 1SFG1 .1825	2	CARONIA, JOHN & ELLEN 462 CAPITOL ROAD NEW MILFORD NJ 462 CAPITOL RD	00660 07646	405800 265300 671100	1461656	1461656 00 1461656	370716 370716 741432	351723 368501 720224	365400 365400 730800
708 11 000000	75X100 1SFG1 .1722	2	ROONEY, SHANNON K & AZMI, ZAKARY J 466 CAPITOL RD NEW MILFORD, NJ 466 CAPITOL RD	07646	405000 195700 600700	1308325	1308325 00 1308325	278617 278617 557234	368037 383054 751091	327100 327100 654200
708 12 000000	75X100 1SFG1 .1722	2	MEJIA, RAMONA & ALLEN K 470 CAPITOL RD NEW MILFORD, NJ 470 CAPITOL RD	07646	405000 215500 620500	1351449	1351449 00 1351449	270749 270748 541497	397220 412732 809952	337900 337900 675800
708 13 000000	54XIRR 1SFG1 .0000	2	DOMINGO, VICTORIA J 474 CAPITOL RD NEW MILFORD, NJ 474 CAPITOL RD	07646	405600 180900 586500	1277397	1277397 00 1277397	368194 368194 736388	263174 277835 541009	319300 319300 638600
709 1 000000	51XIRR 1SFG1 .0000	2	TAYLOR, PATRICIA & GREGORY 402 CONGRESS ST NEW MILFORD, NJ 402 CONGRESS ST	00660 07646	405400 159400 564800	1230134	1230134 00 1230134	273674 273674 547348	334333 348453 682786	307500 307500 615000
709 2 000000	80X130 1SFG2 .2388	2	BENGEL, STEVEN E 469 CAPITOL RD NEW MILFORD NJ 469 CAPITOL RD	07646	413700 229200 642900	1400236	1400236 00 1400236	318866 318866 637732	373216 389288 762504	350100 350100 700200
709 3 000000	66XIRR 1SFG1 .0000	2	MARTINEZ, GONZALO & HAYDEE 463 CAPITOL RD NEW MILFORD NJ 463 CAPITOL RD	00316 07646	405000 283400 688400	1499335	1499335 00 1499335	405316 405316 810632	335747 352956 688703	374800 374800 749600
709 4 000000	77XIRR 1SFG1 .0000	2	FERNANDEZ, CAROLYN 459 CAPITOL RD NEW MILFORD, NJ 459 CAPITOL RD	07646	405000 259200 664200	1446628	1446628 00 1446628	307467 307467 614934	407545 424149 831694	361700 361700 723400
709 5 000000	114XIRR 1SFG2 .0000	2	LYNAM, JOHN F & VALERIE F 397 LUHMANN DR NEW MILFORD NJ 397 LUHMANN DR	00660 07646	405000 174700 579700	1262587	1262587 V1 -25000 1237587	277714 277713 555427	333834 348326 682160	309400 309400 618800
709 6 000000	76XIRR 1SFG1 .0000	2	ARIK, ROBERT 393 LUHMANN DR NEW MILFORD, NJ 393 LUHMANN DR	07646	413900 1020500 1434400	3124123	3124123 00 3124123	781580 781579 1563159	762552 798412 1560964	781000 781000 1562000
709 7 000000	87XIRR 1SFG1 .0000	2	AGRAWAL, ROHAN & COXE, MEGAN E 389 LUHMANN DR NEW MILFORD, NJ 389 LUHMANN DR	00660 07646	413600 231500 645100	1405028	1405028 00 1405028	348927 348927 697854	345523 361651 707174	351300 351300 702600
709 8 000000	75XIRR 1SF .0000	2	KHIMISHMAN, LEONID & MAZUR, IRINA 458 STATE RD NEW MILFORD NJ 458 STATE RD	07646	417800 239100 656900	1430728	1430728 00 1430728	295766 295765 591531	411388 427809 839197	357700 357700 715400
709 9 000000	65X120 1SF .1791	2	MAROGI, RIMA 466 STATE RD NEW MILFORD, NJ 466 STATE RD	07646	406600 320700 727300	1584059	1584059 00 1584059	429022 429021 858043	353917 372099 726016	396000 396000 792000
709 10 000000	51XIRR 1SF .0000	2	CALLE, MANUEL D & DEBRA L 394 CONGRESS ST NEW MILFORD NJ 394 CONGRESS ST	00316 07646	408300 142200 550500	1198989	1198989 00 1198989	271556 271555 543111	321058 334820 655878	299700 299700 599400

9633000

20980674

00

25000

20955674

9996322

10959352

10477800

Block No. Lot No. Qualification Account No.	Land Dimensions Building Description Additional Lots Acreage	Prop. Class	Owner's Name Address City State Property Location	Billing Code Zip Code	Land Improvement Exemption Net Total	2025 Property Tax Special Dist	2025 Total Tax Deduction Net Tax	Amt.Billed 2025 1st Q 2nd Q Total	2nd Half 2025 3rd Q 4th Q Total	Preliminary 2026 Tax 1st Q 2nd Q Total
709 11 000000	75X101 1SF .1739	2	RAMOS, CARLOS 398 CONGRESS ST NEW MILFORD NJ 398 CONGRESS ST	00597 07646	405500 268100 673600	1467101	1467101 00 1467101	347414 347413 694827	377717 394557 772274	366800 366800 733600
710 1 000000	85XIRR 1SFG2 .0000	2	POLI, JEANNE D 388 CONGRESS ST NEW MILFORD NJ 388 CONGRESS ST	07646	408200 194000 602200	1311592 W1	1311592 -25000 1286592	296073 296072 592145	339696 354751 694447	321600 321600 643200
710 2 000000	81XIRR 1SFG1 .0000	2	RICOURT, ANDREA & JUAN C 459 STATE RD NEW MILFORD NJ 459 STATE RD	07646	410100 207600 617700	1345351	1345351 00 1345351	324919 324918 649837	340036 355478 695514	336300 336300 672600
710 3 000000	70X121 1SFG1 .1944	2	POLEYEFF, YAAKOV TZVI ETAL 455 STATE RD NEW MILFORD, NJ 455 STATE RD	07646	413600 251100 664700	1447717	1447717 00 1447717	366782 366781 733563	348768 365386 714154	361900 361900 723800
710 4 000000	78XIRR 1SF .0000	2	ARANEDA, HUGO R & ESCOBAR, GLORIA S 451 STATE RD NEW MILFORD, NJ 451 STATE RD	00660 07646	368100 138500 506600	1103375	1103375 00 1103375	265302 265301 530603	280054 292718 572772	275800 275800 551600
710 5 000000	75X100 1SFG1 .1722	2	HARTUNG, CHARLES J JR & LEIGH A 379 LUHMANN DR NEW MILFORD NJ 379 LUHMANN DR	07646	405000 292300 697300	1518719	1518719 00 1518719	371422 371422 742844	379222 396653 775875	379700 379700 759400
710 6 000000	.1987 AC 1SFG1 .1987	2	GERITY, EDWARD C & KATHIE J 355 E WOODLAND RD NEW MILFORD NJ 355 E WOODLAND RD	00660 07646	408500 226200 634700	1382377	1382377 00 1382377	304239 304239 608478	379016 394883 773899	345600 345600 691200
710 7 000000	78XIRR 2SFG1 .0000	2	JAHNKE, RAYMOND & MARY 353 E WOODLAND RD NEW MILFORD NJ 353 E WOODLAND RD	07646	415100 354900 770000	1677060	1677060 00 1677060	390387 390386 780773	438519 457768 896287	419300 419300 838600
710 8 000000	78XIRR 1SFG1 .0000	2	EISNER, SAMUEL & GITTEL L 351 E WOODLAND RD NEW MILFORD NJ 351 E WOODLAND RD	07646	419600 315300 734900	1600612	1600612 00 1600612	315033 315033 630066	476087 494459 970546	400200 400200 800400
710 9 000000	78XIRR 1SFG1 .0000	2	ROZARIO, JOAN & IGNASIUS 349 E WOODLAND RD NEW MILFORD, NJ 349 E WOODLAND RD	07410	408100 272800 680900	1483000	1483000 00 1483000	336923 336922 673845	396067 413088 809155	370800 370800 741600
710 10 000000	75X102 1SF .1756	2	GILCHRIST, RUTH 380 CONGRESS ST NEW MILFORD NJ 380 CONGRESS ST	07646	405300 143200 548500	1194633	1194633 00 1194633	279626 279625 559251	310835 324547 635382	298700 298700 597400
710 11 000000	75X101 1SFG2 .1739	2	MOAT, ROBERT J & DOREEN A 384 CONGRESS ST NEW MILFORD NJ 384 CONGRESS ST	00660 07646 7	405100 222900 628000	1367784	1367784 00 1367784	363453 363453 726906	312589 328289 640878	341900 341900 683800
711 1 000000	75XIRR 1SFG1 .0000	2	BIRNBAUM, JARED R 819 CHESTNUT ST NEW MILFORD, NJ 819 CHESTNUT ST	00660 07646	406500 200000 606500	1320957	1320957 00 1320957	292235 292235 584470	360663 375824 736487	330200 330200 660400
711 2 000000	78X100 1SFG1 .1791	2	BAUM, PAUL 485 HOFFMAN AVE NEW MILFORD NJ 485 HOFFMAN AVE	00660 07646	405900 207800 613700	1336639	1336639 00 1336639	293950 293950 587900	366698 382041 748739	334200 334200 668400

8979300

19556917

00

25000

19531917

9095508

10436409

9766000

Block No. Lot No. Qualification Account No.	Land Dimensions Building Description Additional Lots Acreage	Prop. Class	Owner's Name Address City State Property Location	Billing Code Zip Code	Land Improvement Exemption Net Total	2025 Property Tax Special Dist	2025 Total Tax Deduction Net Tax	Amt.Billed 2025 1st Q 2nd Q Total	2nd Half 2025 3rd Q 4th Q Total	Preliminary 2026 Tax 1st Q 2nd Q Total
711 3 000000	78X100 1SFG1 .1791	2	LITTREAN, PATRICIA 489 HOFFMAN AVE NEW MILFORD, NJ 489 HOFFMAN AVE	07646	405900 222100 628000	1367784	1367784 00 1367784	334502 334502 669004	341540 357240 698780	341900 341900 683800
711 4 000000	78X100 1SFG1 .1791	2	GUERRERO, H A & GONZALEZ-GUERRERO, C 493 HOFFMAN AVE NEW MILFORD NJ 493 HOFFMAN AVE	07646	405900 173900 579800	1262804	1262804 00 1262804	304239 304239 608478	319916 334410 654326	315700 315700 631400
711 5 000000	78X100 1SFG1 .1791	2	DE AUGUSTA, STELLA L 497 HOFFMAN AVE NEW MILFORD NJ 497 HOFFMAN AVE	07646	405900 112900 518800	1129946	1129946 00 1129946	266815 266814 533629	291674 304643 596317	282500 282500 565000
711 6 000000	90X100 1SFG1 .2066	2	OH, HEATHER JUNGHA 513 HOFFMAN AVE NEW MILFORD, NJ 513 HOFFMAN AVE	00660 07646	407800 222500 630300	1372793	1372793 00 1372793	303533 303533 607066	374985 390742 765727	343200 343200 686400
711 7 000000	55XIRR 1SFG1 .0000	2	YORRO, CARMEN LUISA 464 LUHMANN DR NEW MILFORD, NJ 464 LUHMANN DR	00597 07646	406500 197300 603800	1315076	1315076 00 1315076	298691 298691 597382	351300 366394 717694	328800 328800 657600
711 8 000000	75X100 1SF .1722	2	KURIAN, ARUN 460 LUHMANN DR NEW MILFORD, NJ 460 LUHMANN DR	07646	405000 192600 597600	1301573	1301573 00 1301573	316849 316848 633697	326468 341408 667876	325400 325400 650800
711 9 000000	75X100 1SF .1722	2	ZIMMERMAN, RICHARD F & ANDREA V 456 LUHMANN DR NEW MILFORD NJ 456 LUHMANN DR	07646	405000 160700 565700	1232095	1232095 00 1232095	291327 291327 582654	317649 331792 649441	308000 308000 616000
711 10 000000	69XIRR 1SFG1 .0000	2	CAYLAO, JOSE B JR & MAGAT, ESTHER C 452 LUHMANN DR NEW MILFORD NJ 452 LUHMANN DR	07646	413500 227100 640600	1395227	1395227 00 1395227	298590 298590 597180	391016 407031 798047	348800 348800 697600
711 11 000000	55XIRR .0000	2	ERIK, SAMMY & LIZA 448 LUHMANN DR NEW MILFORD NJ 448 LUHMANN DR	00660 07646	436600 891200 1327800	2891948	2891948 00 2891948	675863 675862 1351725	753514 786709 1540223	723000 723000 1446000
711 12 000000	60XIRR 1SFG1 .0000	2	OHANIAN, MURAT & TATEVIK 444 LUHMANN DR NEW MILFORD, NJ 444 LUHMANN DR	00660 07646	411900 211700 623600	1358201	1358201 00 1358201	340655 340655 681310	330651 346240 676891	339600 339600 679200
711 13 000000	75X100 1SFG1 .1722	2	DEMIRJIAN, SIRVART S 440 LUHMANN DR NEW MILFORD, NJ 440 LUHMANN DR	07646	405000 192400 597400	1301137	1301137 00 1301137	295968 295967 591935	347134 362068 709202	325300 325300 650600
711 14 000000	75X100 1SFG1 .1722	2	TANNENBAUM, MICHAEL C & DIANE E 436 LUHMANN DR NEW MILFORD NJ 436 LUHMANN DR	07646	405000 175400 580400	1264111	1264111 00 1264111	340655 340655 681310	284146 298655 582801	316000 316000 632000
711 15 000000	75X100 1SF .1722	2	DIMEGLIO, ANTHONY & DOROTA 432 LUHMANN DR NEW MILFORD NJ 432 LUHMANN DR	07646	405000 259200 664200	1446628	1446628 00 1446628	315235 315234 630469	399777 416382 816159	361700 361700 723400
711 16 000000	75X100 1SF .1722	2	GARCIA, ROLANDO N & ELEANOR J 428 LUHMANN DR NEW MILFORD NJ 428 LUHMANN DR	85251 07646	405000 148000 553000	1204434	1204434 00 1204434	286687 286687 573374	308618 322442 631060	301100 301100 602200

Block No. Lot No. Qualification Account No.	Land Dimensions Building Description Additional Lots Acreage	Prop. Class	Owner's Name Address City State Property Location	Billing Code Zip Code	Land Improvement Exemption Net Total	2025 Property Tax Special Dist	2025 Total Tax Deduction Net Tax	Amt.Billed 2025 1st Q 2nd Q Total	2nd Half 2025 3rd Q 4th Q Total	Preliminary 2026 Tax 1st Q 2nd Q Total
711 17 000000	75X100 1SFG1 .1722	2	TORRES, RAMONCITO & AGNES 424 LUHMANN DR NEW MILFORD NJ 424 LUHMANN DR	07646	405000 184600 589600	1284149	1284149 00 1284149	281240 281239 562479	353465 368205 721670	321000 321000 642000
711 18 000000	75X100 1SF .1722	2	ALPAR REALTY LLC 615 CONCORD ST NEW MILFORD, NJ 420 LUHMANN DR	07646	405000 210100 615100	1339688	1339688 00 1339688	257232 257231 514463	404924 420301 825225	334900 334900 669800
711 19 000000	75X100 1SFG1 .1722	2	ISLAM, MOHAMMED S & AFRIN, AMELIA 416 LUHMANN DR NEW MILFORD, NJ 416 LUHMANN DR	07646	405000 199200 604200	1315948	1315948 00 1315948	291529 291529 583058	358893 373997 732890	329000 329000 658000
711 20 000000	75X100 1SF .1722	2	MACALINAO, LEANDRO & JUZET G 412 LUHMAN DR NEW MILFORD NJ 412 LUHMANN DR	07646	405000 697800 1102800	2401898	2401898 00 2401898	682924 682924 1365848	504240 531810 1036050	600500 600500 1201000
711 21 000000	75X100 1SFG1 .1722	2	GELB, DONNA R 408 LUHMANN DR NEW MILFORD, NJ 408 LUHMANN DR	07646	405000 130600 535600	1166537	1166537 00 1166537	270043 270042 540085	306531 319921 626452	291600 291600 583200
711 22 000000	51XIRR 1SFG2 .0000	2	SCHLESINGER, SCOTT & ARTEAGA, B 404 LUHMANN DR NEW MILFORD, NJ 404 LUHMANN DR	07646	407300 223200 630500	1373229	1373229 00 1373229	291126 291125 582251	387608 403370 790978	343300 343300 686600
711 23 000000	70XIRR 1SFG2 .0000	2	HERRERA, ALEJANDRO & ULMA 400 LUHMANN DR NEW MILFORD NJ 400 LUHMANN DR	07646 00660	416000 168700 584700	1273477	1273477 00 1273477	303231 303230 606461	326199 340817 667016	318400 318400 636800
711 24 000000	80XIRR 1SFG1 .0000	2	LENNON, JOANNE & RICHARD 396 LUHMANN DR NEW MILFORD NJ 396 LUHMANN DR	07646	421400 170700 592100	1289594	1289594 00 1289594	297683 297682 595365	339713 354516 694229	322400 322400 644800
711 25 000000	115XIRR 1SF .0000	2	EBEL, CATHY L 394 LUHMANN DR NEW MILFORD, NJ 394 LUHMANN DR	07646	414300 112900 527200	1148242	1148242 w1 -25000 1123242	265104 265104 530208	289927 303107 593034	280800 280800 561600
711 26 000000	75XIRR 1SFG1 .0000	2	LEUFFGEN, ANDREW & KATHY 390 LUHMANN DR NEW MILFORD NJ 390 LUHMANN DR	07646	420100 162200 582300	1268249	1268249 v1 -25000 1243249	301318 301318 602636	313028 327585 640613	310800 310800 621600
711 27 000000	75XIRR 1SFG1 .0000	2	MORGAN, WILLIAM J & JANET M 386 LUHMANN DR NEW MILFORD NJ 386 LUHMANN DR	07646	412700 224600 637300	1388039	1388039 00 1388039	327542 327541 655083	358512 374444 732956	347000 347000 694000
711 28 000000	75XIRR 1SFG1 .0000	2	BYRNES JR, ROBERT E & KELLEY M 382 LUHMANN DR NEW MILFORD NJ 382 LUHMANN DR	07646 00660	408300 190400 598700	1303969	1303969 00 1303969	303634 303634 607268	340867 355834 696701	326000 326000 652000
711 29 000000	100X80 1SFG1 .1837	2	BATTAGLIA, CHRISTOPHER M 378 LUHMANN DR NEW MILFORD, NJ 378 LUHMANN DR	07646 00660	409100 226000 635100	1383248	1383248 00 1383248	291428 291428 582856	392257 408135 800392	345800 345800 691600
712 1 000000	60XIRR 1SFG1 .0000	2	CABIO, RENZ RYAN 236 REICHELT RD NEW MILFORD, NJ 236 REICHELT RD	07646	405000 175900 580900	1265200	1265200 00 1265200	322901 322901 645802	302438 316960 619398	316300 316300 632600

8816100

19201467

00

50000

19151467

8973863

10177604

9575600

Block No. Lot No. Qualification Account No.	Land Dimensions Building Description Additional Lots Acreage	Prop. Class	Owner's Name Address City State Property Location	Billing Code Zip Code	Land Improvement Exemption Net Total	2025 Property Tax Special Dist	2025 Total Tax Deduction Net Tax	Amt.Billed 2025 1st Q 2nd Q Total	2nd Half 2025 3rd Q 4th Q Total	Preliminary 2026 Tax 1st Q 2nd Q Total
712 2 000000	75X100 1SFG1 .1722	2	BENAVIDES, MARTIZA & KARLOZ 238 REICHELT RD NEW MILFORD, NJ 238 REICHELT RD	07646	405000 179300 584300	1272605	1272605 00 1272605	282148 282147 564295	346852 361458 708310	318200 318200 636400
712 3 000000	75X100 1SFG1 .1722	2	RODRIGUEZ, OLGAIRES 240 REICHELT RD NEW MILFORD, NJ 240 REICHELT RD	07646	405000 194100 599100	1304840	1304840 00 1304840	315740 315739 631479	329192 344169 673361	326200 326200 652400
712 4 000000	75X100 1SFG1 .1722	2	SCRABO, PAUL M 242 REICHELT RD NEW MILFORD NJ 242 REICHELT RD	07646	405000 209700 614700	1338817	1338817 00 1338817	320077 320076 640153	341648 357016 698664	334700 334700 669400
712 5 000000	75XIRR 1SFG1 .0000	2	SANCHEZ, ROBERTO & PEDRAZA, ALICIA 244 REICHELT RD NEW MILFORD NJ 244 REICHELT RD	00660 07646	406900 179800 586700	1277833	1277833 00 1277833	301011 301011 602022	330572 345239 675811	319500 319500 639000
712 6 000000	75XIRR 1SFG1 .0000	2	CULLERE, JASON & TAMARA LUCEY 246 REICHELT RD NEW MILFORD, NJ 246 REICHELT RD	00597 07646	417300 200800 618100	1346222	1346222 00 1346222	292235 292235 584470	373150 388602 761752	336600 336600 673200
712 7 000000	76XIRR 1SFG1 .0000	2	YILMAZ, GORKEM & FULYA ERANTGIL 248 REICHELT RD NEW MILFORD, NJ 248 REICHELT RD	07646	319600 160700 480300	1046093	1046093 00 1046093	232921 232920 465841	284123 296129 580252	261500 261500 523000
712 8 000000	95XIRR 1SFG1 .0000	2	GARCIA-NORIEGA, PEDRO S & GARCIA, M 250 REICHELT RD NEW MILFORD, NJ 250 REICHELT RD	00660 07646	384100 143500 527600	1149113	1149113 00 1149113	263889 263889 527778	304073 317262 621335	287300 287300 574600
712 9 000000	66XIRR 1SFG1 .0000	2	HEMMINGS, EILEEN 263 E WOODLAND RD NEW MILFORD NJ 263 E WOODLAND RD	07646	408800 179300 588100	1280882	1280882 00 1280882	325827 325826 651653	307263 321966 629229	320200 320200 640400
712 10 000000	85X102 1SFG1 .1990	2	VASSILAKIS, THOMAS 261 E WOODLAND RD NEW MILFORD NJ 261 E WOODLAND RD	07646	408500 179800 588300	1281317	1281317 00 1281317	274481 274481 548962	358824 373531 732355	320300 320300 640600
712 11 000000	85X100 2SFG1 .1951	2	GUCE, JUN C & GINA P 259 E WOODLAND RD NEW MILFORD NJ 259 E WOODLAND RD	07646	408000 180700 588700	1282189	1282189 00 1282189	324717 324717 649434	309019 323736 632755	320500 320500 641000
712 12 000000	85X100 1SFG1 .1951	2	KORFF, DAVID & KAYLA 257 E WOODLAND RD NEW MILFORD, NJ 257 E WOODLAND RD	00660 07646	367200 193600 560800	1221422	1221422 00 1221422	313520 313519 627039	290182 304201 594383	305400 305400 610800
712 13 000000	85X100 1SFG1 .1951	2	255 EAST WOODLAND LLC 104 FAIRVIEW AVE BERGENFIELD, NJ 255 E WOODLAND RD	07621	408000 143100 551100	1200296	1200296 00 1200296	269438 269437 538875	323822 337599 661421	300100 300100 600200
712 14 000000	60X100 1SFG1 .1377	2	EGLENCE, GABRIS & ALIN 253 E WOODLAND RD NEW MILFORD NJ 253 E WOODLAND RD	07646	384000 165600 549600	1197029	1197029 00 1197029	261267 261266 522533	330378 344118 674496	299300 299300 598600
712 15 000000	60X100 2SFG1 .1377	2	CORTES-PADRO, AIDA L ETAL 251 E WOODLAND RD NEW MILFORD, NJ 251 E WOODLAND RD	00660 07646	384000 188500 572500	1246905	1246905 00 1246905	272968 272968 545936	343329 357640 700969	311700 311700 623400

8009900

17445563

00

00

17445563

8100470

9345093

8723000

Block No. Lot No. Qualification Account No.	Land Dimensions Building Description Additional Lots Acreage	Prop. Class	Owner's Name Address City State Property Location	Billing Code Zip Code	Land Improvement Exemption Net Total	2025 Property Tax Special Dist	2025 Total Tax Deduction Net Tax	Amt.Billed 2025 1st Q 2nd Q Total	2nd Half 2025 3rd Q 4th Q Total	Preliminary 2026 Tax 1st Q 2nd Q Total
712 16 000000	50XIRR 1SFG1 .0000	2	SPIELBERG, REGINA M WALL ETALS 1 ALLISON CT ALLENDALE, NJ 249 E WOODLAND RD	07401	391000 201200 592200	1289812	1289812 00	303029 303028	334475 349280	322500 322500
713 1 000000	75XIRR 1SFG1 .0000	2	INAY, CHRISTOPHER & PRECIOUS GEM P 274 REICHELT RD NEW MILFORD NJ 274 REICHELT RD	00660 07646	405900 162300 568200	1237540	1237540 00	266613 266613	345055 359259	309400 309400
713 2 000000	100X75 1SFG1 .1722	15F	GRAMUGLIA, CARMELO 284 REICHELT RD NEW MILFORD, NJ 284 REICHELT RD	07646	*EXEMPT*	00	00 00 00	283964 283963 *OVERBILLED*	-283964 -283963 -567927	00 00 00
713 3 000000	75X100 1SFG1 .1722	2	LIEBERMAN, JOSHUA 700 BLISS DR NEW MILFORD, NJ 950 S PLYMPTON ST	07646	405000 105500 510500	1111869	1111869 00	273876 273876	275678 288439	278000 278000
713 4 000000	75X100 1SFG1 .1722	2	RIZAS, ATHANASIO D & DAWNE B TIE 960 S PLYMPTON ST NEW MILFORD, NJ 960 S PLYMPTON ST	07646	405000 196600 601600	1310285	1310285 00	290722 290722	356901 371940	327600 327600
713 5 000000	100X112 1SFG1 .2571	2	GOMEZ, MELAN 285 E WOODLAND RD NEW MILFORD, NJ 285 E WOODLAND RD	07646	416200 212000 628200	1368220	1368220 00	311502 311502	364756 380460	342100 342100
713 6 000000	113X112 1SFG1 .2905	2	TINIZHANAY, JULIO H & BIANCA E 275 E WOODLAND RD NEW MILFORD NJ 275 E WOODLAND RD	00660 07646	420500 193100 613600	1336421	1336421 00	304542 304542	355999 371338	334100 334100
713 7 000000	75XIRR 1SFG1 .0000	2	ARCILA NATALIE 959 S PRINCETON ST NEW MILFORD, NJ 959 S PRINCETON ST	07646	406800 174500 581300	1266071	1266071 00	281139 281139	344631 359162	316500 316500
713 8 000000	75X107 1SFG1 .1842	2	FINNERTY, BRIAN & LAUREN 949 S PRINCETON ST NEW MILFORD, NJ 949 S PRINCETON ST	07646 7	406300 195100 601400	1309849	1309849 00	316950 316949	330458 345492	327500 327500
714 1 000000	2.401AC 2SF56 2.4010	4C	BAL BAY REALTY, LTD 1655 U.S. HWY 9 OLD BRIDGE NJ REICHELT RD (SEC.9)	08857	2600000 4484000 7084000	15428952	15428952 00	2989935 2989935	4635991 4813091	3857200 3857200
714 2 000000	89X100 1SFG1 .2043	2	MOORE, KENDRA KENICE 960 BOULEVARD NEW MILFORD, NJ 960 BOULEVARD	00660 07646	330400 165000 495400	1078981	1078981 00	251280 251280	282018 294403	269700 269700
714 3 000000	89X100 1SFG1 .2043	2	LAZARUS, HILLEL M & CARA N 266 BROADWAY #403 BROOKLYN, NY 317 E WOODLAND RD	11211	388700 836700 1225400	2668921	2668921 00	160795 160795	1158348 1188983	667200 667200
714 4 000000	89X100 1SFG1 .2043	2	MARDEKIAN, IKE & MARY A 313 E WOODLAND RD NEW MILFORD NJ 313 E WOODLAND RD	07646	388700 170100 558800	1217066	1217066 00	289108 289108	312440 326410	304300 304300
714 5 000000	89X100 1SFG1 .2043	2	STERLING, IVAN 309 E WOODLAND RD NEW MILFORD, NJ 309 E WOODLAND RD	00660 07646	388700 186300 575000	1252350	1252350 00	315840 315840	303148 317522	313100 313100

14635600

31876337

00

00

31876337

13278587

18597750

15938400

Block No. Lot No. Qualification Account No.	Land Dimensions Building Description Additional Lots Acreage	Prop. Class	Owner's Name Address City State Property Location	Billing Code Zip Code	Land Improvement Exemption Net Total	2025 Property Tax Special Dist	2025 Total Tax Deduction Net Tax	Amt.Billed 2025 1st Q 2nd Q Total	2nd Half 2025 3rd Q 4th Q Total	Preliminary 2026 Tax 1st Q 2nd Q Total
714 6 000000	89X100 1SFG1 .2043	2	HARDEJ, ANDREW & JOSEPHINE 305 E WOODLAND RD NEW MILFORD NJ 305 E WOODLAND RD	00660 07646	369300 267000 636300	1385861	1385861 00 1385861	383729 383728 767457	301249 317155 618404	346500 346500 693000
801 1 000000	50X125 1SF .1435	2	MARTILLO, XAVIER V & MARIETA 332 MONMOUTH AVE NEW MILFORD NJ 332 MONMOUTH AVE	00597 07646	387500 178600 566100	1232966	1232966 00 1232966	268832 268832 537664	340575 354727 695302	308200 308200 616400
801 2 000000	50X125 2SFG1 .1435	2	WILSON, KELLY 336 MONMOUTH AVE NEW MILFORD, NJ 336 MONMOUTH AVE	07646	387500 210900 598400	1303315	1303315 00 1303315	333291 333291 666582	310887 325846 636733	325800 325800 651600
801 3 000000	50X125 1SFG2 .1435	2	ISAAC, THOMAS & MATHEW, SUJATHA 338 MONMOUTH AVE NEW MILFORD, NJ 338 MONMOUTH AVE	00660 07646	387500 217000 604500	1316601	1316601 00 1316601	355787 355786 711573	294958 310070 605028	329200 329200 658400
801 4 000000	100X125 1SF .2870	2	PUTRINO, DEBRA 344 MONMOUTH AVE NEW MILFORD, NJ 344 MONMOUTH AVE	07646	420000 180000 600000	1306800	1306800 00 1306800	295060 295059 590119	350841 365840 716681	326700 326700 653400
801 5 000000	100X125 1SFG1 .2870	2	BESTERMAN, YANIV 680 PLYMPTON ST NEW MILFORD, NJ 680 PLYMPTON ST	07646	420000 536000 956000	2082168	2082168 00 2082168	582049 582049 1164098	447085 470985 918070	520500 520500 1041000
801 6 000000	100X125 1SFG1 .2870	2	DICKSON, ALEXANDERINA TRSTE 690 PLYMPTON ST NEW MILFORD, NJ 690 PLYMPTON ST	07646	420000 185100 605100	1317908	1317908 00 1317908	300104 300103 600207	351287 366414 717701	329500 329500 659000
801 7 000000	75X125 1SFG1 .2152	2	LARKIN, DANIEL A & CATTAFI, K JTROS 321 HENLEY AVE NEW MILFORD, NJ 321 HENLEY AVE	00672 07646	390100 157800 547900	1193326	1193326 00 1193326	255214 255214 510428	334601 348297 682898	298300 298300 596600
801 8 000000	75X125 1SFG1 .2152	2	LIWANAG, KARL J 319 HENLEY AVE NEW MILFORD, NJ 319 HENLEY AVE	00672 07646	390100 136600 526700	1147153	1147153 00 1147153	271959 271959 543918	295034 308201 603235	286800 286800 573600
801 9 000000	50X125 1SFG2 .1435	2	HEREDIA, LILO & MARIA 317 HENLEY AVE NEW MILFORD NJ 317 HENLEY AVE	00660 07646	368100 238700 606800	1321610	1321610 00 1321610	337629 337629 675258	315591 330761 646352	330400 330400 660800
801 10 000000	50X125 1SFG1 .1435	2	CHANDRASEKHARAN, KISHORE & NAIR, RUPA 313 HENLEY AVE NEW MILFORD, NJ 313 HENLEY AVE	00660 07646	368100 116600 484700	1055677	1055677 00 1055677	264898 264898 529796	256882 268999 525881	263900 263900 527800
801 11 000000	50X125 1.5S+ .1435	2	TARANTINO, ROBERT & MELISSA 689 PRINCETON ST NEW MILFORD NJ 689 PRINCETON ST	00660 07646	387500 179100 566600	1234055	1234055 00 1234055	316950 316949 633899	292996 307160 600156	308500 308500 617000
801 12 000000	75X125 1SFG1 .2152	2	GIOSEFFI, RALPH & EDITH 685 PRINCETON ST NEW MILFORD NJ 685 PRINCETON ST	07646	410600 231800 642400	1399147	1399147 00 1399147	365672 365672 731344	325872 341931 667803	349800 349800 699600
801 13 000000	75X125 2SFG1 .2152	2	ROMEO, JOSEPH ANTHONY & JACQUELYN R 681 PRINCETON ST NEW MILFORD, NJ 681 PRINCETON ST	07646	410600 331900 742500	1617165	1617165 00 1617165	415605 415605 831210	383697 402258 785955	404300 404300 808600

8684000

18913752

00

00

18913752

9493553

9420199

9456800

Block No. Lot No. Qualification Account No.	Land Dimensions Building Description Additional Lots Acreage	Prop. Class	Owner's Name Address City State Property Location	Billing Code Zip Code	Land Improvement Exemption Net Total	2025 Property Tax Special Dist	2025 Total Tax Deduction Net Tax	Amt.Billed 2025 1st Q 2nd Q Total	2nd Half 2025 3rd Q 4th Q Total	Preliminary 2026 Tax 1st Q 2nd Q Total
802 1 000000	100X100 1SFG2 .2296	2	KOCAK, MURAT 360 MONMOUTH AVE NEW MILFORD, NJ 360 MONMOUTH AVE	07646	412500 192000 604500	1316601	1316601 00	310494 310493	340251 355363	329200 329200
802 2 000000	100X100 1SFG2 .2296	2	FRANCISCO, DALE R. 370 MONMOUTH AVENUE NEW MILFORD, NJ 370 MONMOUTH AVE	07646	412500 188900 601400	1309849	1309849 00	313520 313519	333888 348922	327500 327500
802 3 000000	80X100 1SFG1 .1837	2	PISERCHIA, MICHELE 680 MABIE ST NEW MILFORD, NJ 680 MABIE ST	07646 00660	406500 125100 531600	1157825	1157825 00	252188 252187	320080 333370	289500 289500
802 4 000000	80X100 1SFG1 .1837	2	GIRON, HECTOR & REINA 686 MABIE ST NEW MILFORD, NJ 686 MABIE ST	07646 00660	406500 239700 646200	1407424	1407424 00	308073 308072	387562 403717	351900 351900
802 5 000000	80X100 1SFG2 .1837	2	ROMAN, ILONA 690 MABIE ST NEW MILFORD NJ 690 MABIE ST	07646	406500 198600 605100	1317908	1317908 00	306660 306660	344730 359858	329500 329500
802 6 000000	70X105 1SFG1 .1687	2	PATTI, ANNETTE TRSTE 196 LAWRENCE DR PARAMUS, NJ 700 MABIE ST	07652 8	402900 202700 605600	1318997	1318997 00	319572 319572	332357 347496	329700 329700
802 7 000000	60X100 1SFG1 .1377	2	ARGUDO, MARCO V 347 HENLEY AVE NEW MILFORD, NJ 347 HENLEY AVE	07646 00672	368800 220600 589400	1283713	1283713 00	318765 318765	315724 330459	320900 320900
802 8 000000	70X100 1SFG1 .1607	2	EASO, VARGHESE & MINI 701 PLYMPTON ST NEW MILFORD NJ 701 PLYMPTON ST	07646 00660	402900 197700 600600	1308107	1308107 00	318866 318866	327680 342695	327000 327000
802 9 000000	80X100 1SFG1 .1837	2	ZITELLI JR, JOSEPH P 693 PLYMPTON ST NEW MILFORD, NJ 693 PLYMPTON ST	07646	406500 178700 585200	1274566	1274566 00	311906 311905	318063 332692	318600 318600
802 10 000000	80X100 1SFG1 .1837	2	GORMAN, KATIE MAE & TIMOTHY R JTROS 685 PLYMPTON ST NEW MILFORD, NJ 685 PLYMPTON ST	07646	406500 138800 545300	1187663	1187663 00	303836 303835	283180 296812	296900 296900
802 11 000000	80X100 1SFG1 .1837	2	MISTRY, PRINCE 679 PLYMPTON ST NEW MILFORD, NJ 679 PLYMPTON ST	07646 00672	406500 696200 1102700	2401681	2401681 00	652460 652459	534597 562165	600400 600400
803 1 000000	80X100 1SFG1 .1837	2	PETRAZZUOLO, VINCENT & JUDITH L 673 MABIE ST NEW MILFORD, NJ 673 MABIE ST	07646	406500 244100 650600	1417007	1417007 00	348322 348321	352050 368314	354300 354300
803 2 000000	80X100 1SFG1 .1837	2	SICILIA, JENNIFER ETAL 384 MONMOUTH AVE NEW MILFORD, NJ 384 MONMOUTH AVE	07646	406500 141100 547600	1192673	1192673 00	276297 276297	313195 326884	298200 298200
803 3 000000	100XIRR 1SFG2 .0000	2	DE LA CRUZ, NICANOR M 664 BOULEVARD NEW MILFORD, NJ 664 BOULEVARD	07646 00660	346400 227700 574100	1250390	1250390 00	315739 315739	302280 316632	312600 312600

8789900

19144404

00

00

19144404

9313388

9831016

9572400

Block No. Lot No. Qualification Account No.	Land Dimensions Building Description Additional Lots Acreage	Prop. Class	Owner's Name Address City State Property Location	Billing Code Zip Code	Land Improvement Exemption Net Total	2025 Property Tax Special Dist	2025 Total Tax Deduction Net Tax	Amt.Billed 2025 1st Q 2nd Q Total	2nd Half 2025 3rd Q 4th Q Total	Preliminary 2026 Tax 1st Q 2nd Q Total
803 4 000000	80XIRR 1SFG1 .0000	2	MC CLINTOCK, LESLY & MEYER, NANCY 674 BOULEVARD NEW MILFORD, NJ 674 BOULEVARD	07646	354200 241400 595600	1297217	1297217 00 1297217	332686 332686 665372	308478 323367 631845	324300 324300 648600
803 5 000000	80XIRR 1SFG1 .0000	2	AHMAD, GULZAR & WAQAS, MUHAMMAD 682 BOULEVARD NEW MILFORD, NJ 682 BOULEVARD	00660 07646	353000 281600 634600	1382159	1382159 00 1382159	392707 392706 785413	290441 306305 596746	345500 345500 691000
803 6 000000	80XIRR 1SFG1 .0000	2	GOLDBERG, IRMA 688 BOULEVARD NEW MILFORD NJ 688 BOULEVARD	07646	351900 248800 600700	1308325	1308325 00 1308325	335208 335208 670416	311446 326463 637909	327100 327100 654200
803 7 000000	91XIRR 1SFG1 .0000	2	TEJADA, LUISA & ROSARIO, LUIS M JTROS 700 BOULEVARD NEW MILFORD, NJ 700 BOULEVARD	00597 07646	345700 236400 582100	1267814	1267814 00 1267814	318059 318059 636118	308572 323124 631696	317000 317000 634000
803 8 000000	75X105 1SFG1 .1808	2	FORGIONE, JOSEPH & SUZANNE 365 HENLEY AVE NEW MILFORD, NJ 365 HENLEY AVE	07646	384800 228900 613700	1336639	1336639 00 1336639	308274 308274 616548	352374 367717 720091	334200 334200 668400
803 9 000000	90XIRR 1SFG1 .0000	2	SIMON, STEPHEN A & SIMON, SEAN S 701 MABIE ST NEW MILFORD, NJ 701 MABIE ST	07646	402900 235900 638800	1391306	1391306 00 1391306	341866 341865 683731	345803 361772 707575	347800 347800 695600
803 10 000000	80X100 1SFG1 .1837	2	PIROG, MATTHEW & MURRIETA, INGRID 691 MABIE ST NEW MILFORD NJ 691 MABIE ST	07646	406500 190200 596700	1299613	1299613 00 1299613	289512 289511 579023	352836 367754 720590	324900 324900 649800
803 11 000000	80X100 1SFG1 .1837	2	GOODFRIEND, MICHAEL, LAURA & DAVID 1 ABINGDON AVE MEDFORD NJ 685 MABIE ST	08055	406500 151700 558200	1215760	1215760 00 1215760	299095 299094 598189	301808 315763 617571	303900 303900 607800
803 12 000000	80X100 1SFG1 .1837	2	HAXHIA, ALBANA 679 MABIE ST NEW MILFORD, NJ 679 MABIE ST	07646	406500 315100 721600	1571645	1571645 00 1571645	347313 347313 694626	429490 447529 877019	392900 392900 785800
804 1 000000	82X100 1SF .1882	2	ROJAS, LUIS A & ELENA 655 BOULEVARD NEW MILFORD, NJ 655 BOULEVARD	07646	346100 138000 484100	1054370	1054370 00 1054370	261267 261266 522533	259867 271970 531837	263600 263600 527200
804 2 000000	61XIRR 1SFG1 .0000	2	VINAYAGAMOORTHY, S & SRITHARAN, S 400 MONMOUTH AVE NEW MILFORD NJ 400 MONMOUTH AVE	00660 07646	349300 250900 600200	1307236	1307236 00 1307236	332484 332484 664968	313632 328636 642268	326800 326800 653600
804 3 000000	75XIRR 1SFG1 .0000	2	AKAY, AZIZ 406 MONMOUTH AVE NEW MILFORD NJ 402 MONMOUTH AVE	07646	416600 199700 616300	1342301	1342301 00 1342301	325423 325423 650846	338024 353431 691455	335600 335600 671200
804 4 000000	75XIRR 1SFG1 .0000	2	AKAY, AZIZ 407 JAMES WOODS COURT NEW MILFORD NJ 404 MONMOUTH AVE	07646	415400 696100 1111500	2420847	2420847 00 2420847	667289 667288 1334577	529242 557028 1086270	605200 605200 1210400
804 5 000000	75XIRR 1SFG1 .0000	2	AKAY, AZIZ 406 MONMOUTH AVE NEW MILFORD NJ 406 MONMOUTH AVE	07646	414200 717100 1131300	2463971	2463971 00 2463971	746980 746979 1493959	470865 499147 970012	616000 616000 1232000

9485400

20659203

00

00

20659203

10596319

10062884

10329600

Block No. Lot No. Qualification Account No.	Land Dimensions Building Description Additional Lots Acreage	Prop. Class	Owner's Name Address City State Property Location	Billing Code Zip Code	Land Improvement Exemption Net Total	2025 Property Tax Special Dist	2025 Total Tax Deduction Net Tax	Amt.Billed 2025 1st Q 2nd Q Total	2nd Half 2025 3rd Q 4th Q Total	Preliminary 2026 Tax 1st Q 2nd Q Total
804 6 000000	87XIRR 1SFG1 .0000	2	UMALI, MARLON & ZENAIDA ETAL JTROS 408 MONMOUTH AVE NEW MILFORD, NJ 408 MONMOUTH AVE	07646	406200 129900 536100	1167626	1167626 00 1167626	300003 300002 600005	277109 290512 567621	291900 291900 583800
804 7 000000	84XIRR 1SFG1 .0000	2	CARINGAL, FERNANDITO M & VELMA G 410 MONMOUTH AVE NEW MILFORD NJ 410 MONMOUTH AVE	07646	410000 174300 584300	1272605	1272605 00 1272605	270547 270547 541094	358452 373059 731511	318200 318200 636400
804 8 000000	88X95 1SFG1 .1919	2	LAPA,C & RAPALO-SABILLON,C M JTROS 412 MONMOUTH AVE NEW MILFORD, NJ 412 MONMOUTH AVE	07646	407600 220500 628100	1368002	1368002 00 1368002	325423 325423 650846	350727 366429 717156	342000 342000 684000
804 9 000000	88X95 1SFG1 .1919	2	PICINIC, DOMINIC & MARY 414 MONMOUTH AVE NEW MILFORD NJ 414 MONMOUTH AVE	07646	407600 238000 645600	1406117	1406117 00 1406117	322094 322094 644188	372895 389034 761929	351500 351500 703000
804 10 000000	88X95 1SFG1 .1919	2	MEGNA, PAUL A & MARTHA J 416 MONMOUTH AVE NEW MILFORD NJ 416 MONMOUTH AVE	07646	407600 215500 623100	1357112 V1	1357112 -25000 1332112	325932 325931 651863	332336 347913 680249	333000 333000 666000
804 11 000000	88X95 1SFG1 .1919	2	HICKS, JUSTIN & TINA 418 MONMOUTH AVE NEW MILFORD NJ 418 MONMOUTH AVE	07646	407600 250900 658500	1434213	1434213 00 1434213	318665 318664 637329	390211 406673 796884	358600 358600 717200
804 12 000000	89XIRR 1SFG1 .0000	2	COLLADO,, FRANKLIN & MARINA L 690 CYPRESS ST NEW MILFORD, NJ 690 CYPRESS ST	00660 07646	407600 274800 682400	1486267	1486267 00 1486267	385040 385040 770080	349564 366623 716187	371600 371600 743200
804 13 000000	85X88 1SFG1 .1717	2	ISMAIL, HASSAN 692 CYPRESS ST NEW MILFORD, NJ 692 CYPRESS ST	00660 07646	405000 253900 658900	1435084	1435084 00 1435084	322397 322396 644793	386910 403381 790291	358800 358800 717600
804 14 000000	85XIRR 1SFG1 .0000	2	ABBAS, SHEIKH & SHUMAILA 694 CYPRESS ST NEW MILFORD, NJ 694 CYPRESS ST	00660 07646	405400 243900 649300	1414175	1414175 00 1414175	432452 432451 864903	266520 282752 549272	353500 353500 707000
804 15 000000	85XIRR 1SFG1 .0000	2	PATHROSE, BINIL & ALEXANDER, TESSLY 696 CYPRESS ST NEW MILFORD NJ 696 CYPRESS ST	00660 07646	410600 219900 630500	1373229	1373229 00 1373229	317353 317353 634706	361381 377142 738523	343300 343300 686600
804 16 000000	77XIRR 1SFG1 .0000	2	SICOLO, RACHEL & BARTO 698 CYPRESS ST NEW MILFORD, NJ 698 CYPRESS ST	00660 07646	410500 225700 636200	1385644	1385644 00 1385644	316042 316041 632083	368828 384733 753561	346400 346400 692800
804 17 000000	118XIRR 1SFG1 .0000	2	SINGSON, GRACE A & PINEDA,LEONILLO M 455 HENLEY AVE NEW MILFORD NJ 455 HENLEY AVE	00660 07646	395400 260100 655500	1427679	1427679 00 1427679	360326 360325 720651	345321 361707 707028	356900 356900 713800
804.01 18 .2879	95X132 1SFG1 .2879	2	VILLALUNA, JR ANDRES A & CONCEPCION 676 WILLIAM BLISS DRIVE NEW MILFORD NJ 676 WILLIAM BLISS DRIVE	07646	438500 472900 911400	1985029	1985029 00 1985029	544423 544422 1088845	436700 459484 896184	496300 496300 992600
804.01 19 .0000	77XIRR 1SFG1 .0000	2	SAVALIA,BHUMESH M & BAMBHAROLIYA,D 678 WILLIAM BLISS DRIVE NEW MILFORD, NJ 678 WILLIAM BLISS DRIVE	07646	428800 579600 1008400	2196295	2196295 00 2196295	541699 541699 1083398	543844 569053 1112897	549100 549100 1098200

9508300

20709077

00

25000

20684077

10164784

10519293

10342200

Block No. Lot No. Qualification Account No.	Land Dimensions Building Description Additional Lots Acreage	Prop. Class	Owner's Name Address City State Property Location	Billing Code Zip Code	Land Improvement Exemption Net Total	2025 Property Tax Special Dist	2025 Total Tax Deduction Net Tax	Amt.Billed 2025 1st Q 2nd Q Total	2nd Half 2025 3rd Q 4th Q Total	Preliminary 2026 Tax 1st Q 2nd Q Total
804.01 20	75X138 2SFG2 .2376	2	ARIK, SAMI & ERIK, IBRAHIM 680 WILLIAM BLISS DRIVE NEW MILFORD NJ 680 WILLIAM BLISS DRIVE	07646 8	428400 627100 1055500	2298879	2298879 00 2298879	665372 665371 1330743	470875 497261 968136	574700 574700 1149400
804.01 21	50X163 .1871	2	MARTINEZ, ALEJANDRO 682 WILLIAM BLISS DRIVE NEW MILFORD NJ 682 WILLIAM BLISS DRIVE	00660 07646	438400 604300 1042700	2271001	2271001 00 2271001	662346 662345 1324691	460121 486189 946310	567800 567800 1135600
804.01 22	84X165 .3182	2	OSPINA, JHONNY ALEXANDER ETAL 684 WILLIAM BLISS DR NEW MILFORD, NJ 684 WILLIAM BLISS DRIVE	07646	443200 517200 960400	2091751	2091751 00 2091751	568028 568027 1136055	465843 489853 955696	522900 522900 1045800
804.01 23	65X100 .1492	2	BARHE, THOMAS 686 WILLIAM BLISS DRIVE NEW MILFORD NJ 686 WILLIAM BLISS DRIVE	07646	423000 548100 971100	2115056	2115056 00 2115056	582150 582150 1164300	463239 487517 950756	528800 528800 1057600
804.01 24	75X100 .1722	2	AKYON, MADELIENE & NEHRIN 688 WILLIAM BLISS DR NEW MILFORD, NJ 688 WILLIAM BLISS DRIVE	07646	420000 512800 932800	2031638	2031638 00 2031638	554107 554106 1108213	450053 473372 923425	507900 507900 1015800
804.01 25	80X100 .1837	2	FAIS, BENJAMIN 690 WILLIAM BLISS DRIVE NEW MILFORD NJ 690 WILLIAM BLISS DRIVE	07646	426600 445900 872500	1900305	1900305 00 1900305	529695 529695 1059390	409552 431363 840915	475100 475100 950200
804.01 26	82X140 2SFG2 .2635	2	LOOSEM CONSULTANTS, INC.C/O ROSATO 692 WILLIAM BLISS DRIVE NEW MILFORD NJ 692 WILLIAM BLISS DRIVE	07646 8	437000 611400 1048400	2283415	2283415 00 2283415	667591 667591 1335182	461012 487221 948233	570900 570900 1141800
804.01 27	81X101 2SFG2 .1878	2	CHAMESIAN, ZOHRAB & SUSAN 694 WILLIAM BLISS DRIVE NEW MILFORD NJ 694 WILLIAM BLISS DRIVE	07646 8	424100 511100 935200	2036866	2036866 00 2036866	504375 504375 1008750	502368 525748 1028116	509200 509200 1018400
804.01 28	75X100 2SFG2 .1722	2	NAIK, SHAILAJA S 696 WILLIAM BLISS DRIVE NEW MILFORD, NJ 696 WILLIAM BLISS DRIVE	07646 8	420000 439700 859700	1872427	1872427 00 1872427	527980 527980 1055960	397487 418980 816467	468100 468100 936200
804.01 29	75X100 2SFG2 .1722	2	ERIK, ISKENDER & SUAT 698 WILLIAM BLISS DRIVE NEW MILFORD NJ 698 WILLIAM BLISS DRIVE	00660 07646 8	420500 591400 1011900	2203918	2203918 00 2203918	590321 590320 1180641	498990 524287 1023277	551000 551000 1102000
804.01 30	95X100 2SFG2 .2181	2	SAMBOU, MUKTAR & TOURAY, PENDA 700 WILLIAM BLISS DR NEW MILFORD, NJ 700 WILLIAM BLISS DRIVE	07646	382500 450900 833400	1815145	1815145 00 1815145	462916 462915 925831	434240 455074 889314	453800 453800 907600
804.01 31	85X120 .2342	2	DACOSTA, JOHN J & ANNA MARIA 398 JAMES WOODS COURT NEW MILFORD NJ 398 JAMES WOODS COURT	07646	408300 584000 992300	2161229	2161229 00 2161229	565808 565808 1131616	502403 527210 1029613	540300 540300 1080600
804.01 32	75X100 .1722	2	VIRAY, JOSE 401 JAMES WOODS COURT NEW MILFORD NJ 401 JAMES WOODS COURT	00660 07646	392200 458300 850500	1852389	1852389 00 1852389	546339 546339 1092678	369225 390486 759711	463100 463100 926200
804.01 33	76X100 .1745	2	LEE, ROHAN Y & KIM, YOON JIN 403 JAMES WOODS CT NEW MILFORD, NJ 403 JAMES WOODS COURT	07646	423200 415900 839100	1827560	1827560 00 1827560	519708 519708 1039416	383583 404561 788144	456900 456900 913800

13205500

28761579

00

00

28761579

15893466

12868113

14381000

Block No. Lot No. Qualification Account No.	Land Dimensions Building Description Additional Lots Acreage	Prop. Class	Owner's Name Address City State Property Location	Billing Code Zip Code	Land Improvement Exemption Net Total	2025 Property Tax Special Dist	2025 Total Tax Deduction Net Tax	Amt.Billed 2025 1st Q 2nd Q Total	2nd Half 2025 3rd Q 4th Q Total	Preliminary 2026 Tax 1st Q 2nd Q Total
804.01 34	76X120 .2094	2	PALEEWONG, SUCHOT & SUCHITRA 405 JAMES WOODS COURT NEW MILFORD NJ 405 JAMES WOODS COURT	07646	429500 500700 930200	2025976	2025976 00	535243 535243 1070486	466118 489372 955490	506500 506500 1013000
804.01 35	80X100 .1837	2	AKAY, AZIZ & SARI 407 JAMES WOODS COURT NEW MILFORD NJ 407 JAMES WOODS COURT	07646	438300 446700 885000	1927530	1927530 00	543717 543716 1087433	408986 431111 840097	481900 481900 963800
804.01 36	75X100 2SFG2 .1722	2	MAURO, JOHN F & LUZVIMINDA 409 JAMES WOODS COURT NEW MILFORD NJ 409 JAMES WOODS COURT	07646	420900 484900 905800	1972832	1972832 00	521222 521221 1042443	453872 476517 930389	493200 493200 986400
804.01 37	95X100 .2181	2	KHARMANDARIAN, SEVANA B 411 JAMES WOODS COURT NEW MILFORD NJ 411 JAMES WOODS COURT	07646	383400 416800 800200	1742836	1742836 00	491060 491059 982119	370356 390361 760717	435700 435700 871400
804.01 38	95X100 .2181	2	LIRANZO, ENRIQUE A 396 JAMES WOODS CT NEW MILFORD, NJ 396 JAMES WOODS COURT	07646	404300 489200 893500	1946043	1946043 00	504678 504678 1009356	457175 479512 936687	486500 486500 973000
804.01 39 000000	115X111 1SFG2 .2930	2	QUIROLA, CARLOS 381 HENLEY AVE NEW MILFORD NJ 381 HENLEY AVE	07646	378700 295200 673900	1467754	1467754 00	344892 344892 689784	380562 397408 777970	366900 366900 733800
804.01 40	73X100 .1676	2	394 JAMES WOODS COURT CO. 394 JAMES WOODS COURT NEW MILFORD NJ 394 JAMES WOODS COURT	07646	379200 451800 831000	1809918	1809918 00	507805 507805 1015610	386767 407541 794308	452500 452500 905000
804.01 41	90X100 .2066	2	AVILA ESGUERRA, MARIA THERESA 390 JAMES WOODS CT NEW MILFORD, NJ 390 JAMES WOODS COURT	07646	379600 476300 855900	1864150	1864150 00	496911 496910 993821	424466 445863 870329	466000 466000 932000
804.01 42	90X100 2SFG2 .2066	2	VAZQUEZ, LESLIE 392 JAMES WOODS COURT NEW MILFORD, NJ 392 JAMES WOODS COURT	07646	381800 442700 824500	1795761	1795761 00	498222 498222 996444	389353 409964 799317	448900 448900 897800
804.02 1	95X100 .2181	2	ABUEDO, MARY ANN & CALDERON, CHERYLL 675 WILLIAM BLISS DR NEW MILFORD, NJ 675 WILLIAM BLISS DRIVE	07646	426000 568600 994600	2166239	2166239 00	594255 594255 1188510	476432 501297 977729	541600 541600 1083200
804.02 2	79X100 2SFG2 .1814	2	ERIK, GABRIEL & MARTA 677 WILLIAM BLISS DRIVE NEW MILFORD, NJ 677 WILLIAM BLISS DRIVE	07646 8	421500 516300 937800	2042528	2042528 00	579628 579628 1159256	429914 453358 883272	510600 510600 1021200
804.02 3	95X100 2SFG2 .2181	2	MELO, HUGO F & ROSA M ALBA DE 679 WILLIAM BLISS DRIVE NEW MILFORD, NJ 679 WILLIAM BLISS DRIVE	00660 07646 8	426000 473500 899500	1959111	1959111 00	477038 477038 954076	491274 513761 1005035	489800 489800 979600
804.02 4	95X100 2SFG2 .2181	2	BLANCO, MARY C 697 WILLIAM BLISS DRIVE NEW MILFORD NJ 697 WILLIAM BLISS DRIVE	07646	426000 440300 866300	1886801	1886801 00	527879 527879 1055758	404693 426350 831043	471700 471700 943400
804.02 5	79X100 2SFG2 .1814	2	WIJESUNDRA, KUSALA & HAZEL 699 WILLIAM BLISS DRIVE NEW MILFORD, NJ 699 WILLIAM BLISS DRIVE	07646	421500 499700 921200	2006374	2006374 00	538875 538874 1077749	452798 475827 928625	501600 501600 1003200

12219400

26613853

00

00

26613853

14322845

12291008

13306800

Block No. Lot No. Qualification Account No.	Land Dimensions Building Description Additional Lots Acreage	Prop. Class	Owner's Name Address City State Property Location	Billing Code Zip Code	Land Improvement Exemption Net Total	2025 Property Tax Special Dist	2025 Total Tax Deduction Net Tax	Amt.Billed 2025 1st Q 2nd Q Total	2nd Half 2025 3rd Q 4th Q Total	Preliminary 2026 Tax 1st Q 2nd Q Total
804.02 6	95X100 2SFG2 .2181	2	SHUPAK, BARBARA 701 WILLIAM BLISS DR NEW MILFORD, NJ 701 WILLIAM BLISS DRIVE	07646 8	426000 371300 797300	1736519	1736519 00 1736519	521928 521927 1043855	336366 356298 692664	434100 434100 868200
805 1 000000	67XIRR 1SFG1 .0000	2	BERNI, ALAN RAY & PAMELA 689 CYPRESS ST NEW MILFORD NJ 689 CYPRESS ST	07646	407900 197900 605800	1319432 V1	1319432 -25000 1294432	316651 316651 633302	322993 338137 661130	323600 323600 647200
805 2 000000	75X100 1SFG1 .1722	2	691 CYPRESS ST CO. 691 CYPRESS ST NEW MILFORD, NJ 691 CYPRESS ST	07646	405000 182500 587500	1279575	1279575 00 1279575	329458 329458 658916	302986 317673 620659	319900 319900 639800
805 3 000000	69XIRR 1SFG1 .0000	2	JAEQUEZ, DAVID & PEREZ, LEIDY 693 CYPRESS ST NEW MILFORD, NJ 693 CYPRESS ST	07646	405600 213900 619500	1349271	1349271 00 1349271	331476 331475 662951	335417 350903 686320	337300 337300 674600
805 4 000000	93XIRR 1SFG1 .0000	2	D'AVANZO, DIANE 427 CYPRESS CT NEW MILFORD NJ 427 CYPRESS CT	07646 00660	409500 243900 653400	1423105	1423105 00 1423105	355787 355786 711573	347599 363933 711532	355800 355800 711600
805 5 000000	58XIRR 1SFG1 .0000	2	WIE, JAY 429 CYPRESS CT NEW MILFORD, NJ 429 CYPRESS CT	07646	418000 204100 622100	1354934	1354934 00 1354934	316450 316449 632899	353241 368794 722035	338700 338700 677400
805 6 000000	57XIRR 1SFG2 .0000	2	MEADE, MANUEL 431 CYPRESS CT NEW MILFORD NJ 431 CYPRESS CT	07646	464700 428700 893400	1945825	1945825 00 1945825	405417 405417 810834	556328 578663 1134991	486500 486500 973000
805 7 000000	98XIRR 2SFG2 .0000	2	PERRONE, MARY ANN 489 HENLEY AVE NEW MILFORD NJ 489 HENLEY AVE	07646	436300 178500 614800	1339034	1339034 00 1339034	293042 293042 586084	368790 384160 752950	334800 334800 669600
805 8 000000	75X100 1SFG1 .1722	2	IBKARIAN, HAROUTIOUN/APKARIAN, MARAL 465 HENLEY AVE NEW MILFORD NJ 465 HENLEY AVE	07646	385300 197900 583200	1270210	1270210 00 1270210	330568 330567 661135	297248 311827 609075	317600 317600 635200
805 9 000000	75X100 1SFG1 .1722	2	JANSSENS, JACK J & SUSAN 463 HENLEY AVE NEW MILFORD, NJ 463 HENLEY AVE	07646 00597 8	384800 147500 532300	1159349	1159349 00 1159349	286586 286586 573172	286435 299742 586177	289800 289800 579600
805 10 000000	75X100 1SFG1 .1722	2	MATHEW, ANOOP B & MERIN T 461 HENLEY AVE NEW MILFORD, NJ 461 HENLEY AVE	07646	365500 188200 553700	1205959	1205959 00 1205959	340554 340554 681108	255504 269347 524851	301500 301500 603000
805 11 000000	80XIRR 1SFG1 .0000	2	KARALOKIAN, ROBERT 459 HENLEY AVE NEW MILFORD NJ 459 HENLEY AVE	07646	390600 145200 535800	1166972	1166972 00 1166972	291529 291529 583058	285260 298654 583914	291700 291700 583400
805 12 000000	73XIRR 1SFG1 .0000	2	GRAHAM, A, REYES, A & SANTANA, R 439 CYPRESS CT NEW MILFORD, NJ 439 CYPRESS CT	07646	414900 347600 762500	1660725	1660725 00 1660725	391496 391496 782992	429336 448397 877733	415200 415200 830400
805 13 000000	86XIRR 1SFG1 .0000	2	TOUBROUKJI, OHANES K & MARIA 437 CYPRESS CT NEW MILFORD, NJ 437 CYPRESS CT	07646 00672	410900 279100 690000	1502820	1502820 00 1502820	390992 390991 781983	351794 369043 720837	375700 375700 751400

9051300

19713730

00

25000

19688730

9803862

9884868

9844400

Block No. Lot No. Qualification Account No.	Land Dimensions Building Description Additional Lots Acreage	Prop. Class	Owner's Name Address City State Property Location	Billing Code Zip Code	Land Improvement Exemption Net Total	2025 Property Tax Special Dist	2025 Total Tax Deduction Net Tax	Amt.Billed 2025 1st Q 2nd Q Total	2nd Half 2025 3rd Q 4th Q Total	Preliminary 2026 Tax 1st Q 2nd Q Total
805 14 000000	66XIRR 1SFG1 .0000	2	OAKLEY, TERESA & SMALLWOOD, PHILIP 435 CYPRESS CT NEW MILFORD NJ 435 CYPRESS CT	07646	416500 919800 1336300	2910461	2910461 00 2910461	731344 731344 1462688	707183 740590 1447773	727600 727600 1455200
805 15 000000	57XIRR 1SFG1 .0000	2	MIHALIK, PETER J 433 CYPRESS CT NEW MILFORD NJ 433 CYPRESS CT	07646	428500 193200 621700	1354063	1354063 00 1354063	327138 327138 654276	342122 357665 699787	338500 338500 677000
806 1 000000	85X100 .1951	4A	RAVEN HOUSE LLC 717 PRINCETON ST NEW MILFORD, NJ 717 PRINCETON ST	07646	423000 280500 703500	1532223	1532223 00 1532223	368900 368900 737800	388418 406005 794423	383100 383100 766200
806 2 000000	80X100 1SFG1 .1837	2	MOJICA, JENNIFER & ALBERTO D 320 HENLEY AVE NEW MILFORD, NJ 320 HENLEY AVE	00660 07646	386200 187800 574000	1250172	1250172 00 1250172	262074 262073 524147	355838 370187 726025	312500 312500 625000
806 3 000000	85X100 2SFG1 .1951	2	WAHBA, SHADY & DEIRDRE 330 HENLEY AVE NEW MILFORD, NJ 330 HENLEY AVE	07646	387600 327000 714600	1556399	1556399 00 1556399	353265 353264 706529	416003 433867 849870	389100 389100 778200
806 4 000000	40X125 .1148	1	WAHBA, SHADY & DEIRDRE 330 HENLEY AVE NEW MILFORD, NJ PLYMPTON ST	07646	70000 0 70000	152460	152460 00 152460	50438 50437 100875	24918 26667 51585	38100 38100 76200
806 5 000000	80X125 1SFG1 .2296	2	QURESHI, ABDUL W M & SULTANA, SARA 724 PLYMPTON ST NEW MILFORD, NJ 724 PLYMPTON ST	00672 07646 8	412500 220700 633200	1379110	1379110 00 1379110	371019 371018 742037	310622 326451 637073	344800 344800 689600
806 6 000000	80X125 1SFG2 .2296	2	DE LEON, NATALIE & ALVAREZ-DE LEON, M 732 PLYMPTON ST NEW MILFORD NJ 732 PLYMPTON ST	00660 07646	412500 253900 666400	1451419	1451419 00 1451419	366580 366580 733160	350800 367459 718259	362900 362900 725800
806 7 000000	120X125 2SFG2 .3444	2	OLSEN, JUDI A TRSTE 740 PLYMPTON ST NEW MILFORD, NJ 740 PLYMPTON ST	00660 07646	427500 380800 808300	1760477	1760477 00 1760477	544725 544725 1089450	325410 345617 671027	440100 440100 880200
806 8 000000	80X125 1SFG1 .2296	2	MILLER, RICHARD M & KATHLEEN A 746 PLYMPTON ST NEW MILFORD NJ 746 PLYMPTON ST	00660 07646	412500 208400 620900	1352320	1352320 00 1352320	314529 314528 629057	353871 369392 723263	338100 338100 676200
806 9 000000	65X100 1SFG1 .1492	2	MURPHY, MICHAEL & MARY 339 GRAPHIC BLVD NEW MILFORD, NJ 339 GRAPHIC BLVD	07646	371500 210900 582400	1268467	1268467 00 1268467	283964 283963 567927	342990 357550 700540	317100 317100 634200
806 10 000000	80X100 1SFG1 .1837	2	FERRANTE, ANNA A 333 GRAPHIC BLVD NEW MILFORD NJ 333 GRAPHIC BLVD	07646	386200 264000 650200	1416136	1416136 00 1416136	315537 315537 631074	384404 400658 785062	354000 354000 708000
806 11 000000	105XIRR 1SFG2 .0000	2	RICCIARDONE, PAULINE 325 GRAPHIC BLVD NEW MILFORD, NJ 325 GRAPHIC BLVD	07646	407600 156200 563800	1227956 w1	1227956 -25000 1202956	318568 318567 637135	275863 289958 565821	300700 300700 601400
806 12 000000	80X125 1SFG1 .2296	2	BOTTCHER, JOSEPH 745 PRINCETON ST NEW MILFORD NJ 745 PRINCETON ST	00660 07646	412500 226800 639300	1392395	1392395 00 1392395	321287 321287 642574	366920 382901 749821	348100 348100 696200

9184600

20004058

00

25000

19979058

9858729

10120329

9989400

Block No. Lot No. Qualification Account No.	Land Dimensions Building Description Additional Lots Acreage	Prop. Class	Owner's Name Address City State Property Location	Billing Code Zip Code	Land Improvement Exemption Net Total	2025 Property Tax Special Dist	2025 Total Tax Deduction Net Tax	Amt.Billed 2025 1st Q 2nd Q Total	2nd Half 2025 3rd Q 4th Q Total	Preliminary 2026 Tax 1st Q 2nd Q Total
806 13 000000	80X125 1SFG1 .2296	2	FEINSTEIN, TED R 737 PRINCETON ST NEW MILFORD, NJ 737 PRINCETON ST	00660 07646	412500 179400 591900	1289158	1289158 00	306257 306256 612513	330924 345721 676645	322300 322300 644600
806 14 000000	80X125 1SFG1 .2296	2	MARTILLO, CHRISTIAN A & TORRES, SANDRA 729 PRINCETON ST NEW MILFORD, NJ 729 PRINCETON ST	00660 07646	412500 187600 600100	1307018	1307018 00	290823 290823 581646	355185 370187 725372	326800 326800 653600
806 15 000000	80X125 1SFG1 .2296	2	CECILIONE, RICHARD N & VICTORIA B 725 PRINCETON ST NEW MILFORD NJ 725 PRINCETON ST	07646	412500 260500 673000	1465794	1465794 00	336015 336015 672030	388470 405294 793764	366400 366400 732800
807 1 000000	80X100 1SFG1 .1837	2	SALCEDO, MARTIN E & MARIA H 338 HENLEY AVE NEW MILFORD NJ 338 HENLEY AVE	07646 8	386200 238900 625100	1361468	1361468 00	328349 328348 656697	344572 360199 704771	340400 340400 680800
807 2 000000	120X80 1SFG2 .2204	2	THOMAS, SABU & SANISH 344 HENLEY AVE NEW MILFORD, NJ 344 HENLEY AVE	07646	390700 187800 578500	1259973	1259973 00	270245 270244 540489	352511 366973 719484	315000 315000 630000
807 3 000000	80XIRR .0000	2	SANTOS, EDWIN G 720 MABIE ST NEW MILFORD, NJ 720 MABIE ST	07646	407700 189200 596900	1300048	1300048 00	262175 262174 524349	380389 395310 775699	325000 325000 650000
807 4 000000	80X100 1SFG2 .1837	2	HUDAK, KENNETH 726 MABIE ST NEW MILFORD NJ 726 MABIE ST	07646	406500 263400 669900	1459042	1459042 00	326533 326532 653065	394615 411362 805977	364800 364800 729600
807 5 000000	80X100 1SFG1 .1837	2	FABRO, HAROLD & GLEDA 738 MABIE ST NEW MILFORD, NJ 738 MABIE ST	07646	406500 284300 690800	1504562	1504562 00	347616 347615 695231	396031 413300 809331	376100 376100 752200
807 6 000000	80X100 1SFG1 .1837	2	ARANDA, EDWIN R 742 MABIE ST NEW MILFORD NJ 742 MABIE ST	07646	406500 375800 782300	1703849	1703849 00	396439 396439 792878	445707 465264 910971	426000 426000 852000
807 7 000000	100X100 1SFG2 .2296	2	FUKS, DAVID & SARA 748 MABIE ST NEW MILFORD NJ 748 MABIE ST	85314 07646	412500 290400 702900	1530916	1530916 00	374650 374650 749300	382022 399594 781616	382700 382700 765400
807 8 000000	50X100 1SFG1 .1148	2	TEMIMI, MAROUANE & CHAOUCH, NAIRA 359 GRAPHIC BLVD NEW MILFORD, NJ 359 GRAPHIC BLVD	07646	351500 115300 466800	1016690	1016690 00	277104 277104 554208	225406 237076 462482	254200 254200 508400
807 9 000000	50X100 1SFG1 .1148	2	MICHAEL, KOSTAS D & SULTANA 355 GRAPHIC BLVD NEW MILFORD NJ 355 GRAPHIC BLVD	00660 07646	351500 209100 560600	1220987	1220987 00	292034 292033 584067	311453 325467 636920	305200 305200 610400
807 10 000000	100X85 1SFG1 .1951	2	COLLARDO, ANGEL & ADAMS, ASHLEY 351 GRAPHIC BLVD NEW MILFORD, NJ 351 GRAPHIC BLVD	07646	387600 368700 756300	1647221	1647221 00	408746 408745 817491	405412 424318 829730	411800 411800 823600
807 11 000000	75X100 1SFG1 .1722	2	PATEL, RAJENDRAKUMAR RANCHHOD B ETALS 745 PLYMPTON ST NEW MILFORD, NJ 745 PLYMPTON ST	07646	408000 268800 676800	1474070	1474070 00	364260 364260 728520	364315 381235 745550	368500 368500 737000

8971900

19540796

00

00

19540796

9162484

10378312

9770400

Block No. Lot No. Qualification Account No.	Land Dimensions Building Description Additional Lots Acreage	Prop. Class	Owner's Name Address City State Property Location	Billing Code Zip Code	Land Improvement Exemption Net Total	2025 Property Tax Special Dist	2025 Total Tax Deduction Net Tax	Amt.Billed 2025 1st Q 2nd Q Total	2nd Half 2025 3rd Q 4th Q Total	Preliminary 2026 Tax 1st Q 2nd Q Total
807 12 000000	80X100 1SFG1 .1837	2	MARTORELLI, ARTHUR & LORRAINE 743 PLYMPTON ST NEW MILFORD NJ 743 PLYMPTON ST	85254 07646	406500 208400 614900	1339252	1339252 00	306459 306458 612917	355482 370853 726335	334800 334800 669600
807 13	100X100 1SFG1 .2296	2	CHAPLAIN, JOHN & VIVIAN 735 PLYMPTON ST NEW MILFORD NJ 735 PLYMPTON ST	00660 07646	412500 189700 602200	1311592	1311592 00	323910 323910 647820	324359 339413 663772	327900 327900 655800
807 14 000000	120X100 1SFG1 .2755	2	VINCENT, JESUS & VASSERY, JENNIE MADHAV 725 PLYMPTON ST NEW MILFORD, NJ 725 PLYMPTON ST	07646	418500 218700 637200	1387822	1387822 00	334805 334804 669609	351142 367071 718213	347000 347000 694000
807 15 000000	40X100 1SFG1 .0918	2	BEST, JAMES 721 PLYMPTON ST NEW MILFORD, NJ 721 PLYMPTON ST	07646	356000 227500 583500	1270863	1270863 00	276398 276397 552795	351741 366327 718068	317700 317700 635400
808 1 000000	75X100 1SFG1 .1722	2	CARRESCIA, STEVEN & SHANNON 715 MABIE ST NEW MILFORD, NJ 715 MABIE ST	07646 8	405000 130400 535400	1166101	1166101 00	253903 253902 507805	322456 335840 658296	291500 291500 583000
808 2 000000	75X100 1SFG1 .1722	2	CABA, YUDERKIS & NOBLE, HENRY 364 HENLEY AVE NEW MILFORD, NJ 364 HENLEY AVE	07646	384800 201100 585900	1276090	1276090 00	260762 260762 521524	369960 384606 754566	319000 319000 638000
808 3 000000	67X100 2SF 1BIG .1538	2	INFUSO, CAROL ANN 368 HENLEY AVE NEW MILFORD NJ 368 HENLEY AVE	07646	350600 175300 525900	1145410	1145410 00	286687 286687 573374	279445 292591 572036	286400 286400 572800
808 4 000000	80XIRR 1SFG1 .0000	2	BOUCHEBEL, JAMES 722 BOULEVARD NEW MILFORD NJ 722 BOULEVARD	07646	347100 178700 525800	1145192	1145192 00	297178 297178 594356	268846 281990 550836	286300 286300 572600
808 5 000000	60X100 1SFG1 .1377	2	RUIZ, MARGARITA M 730 BOULEVARD NEW MILFORD, NJ 730 BOULEVARD	07646 8	328700 263400 592100	1289594	1289594 00	302625 302625 605250	334771 349573 684344	322400 322400 644800
808 6 000000	74X100 1SFG1 .1699	2	CLARINO, ELEANOR 736 BOULEVARD NEW MILFORD NJ 736 BOULEVARD	07646	343200 244500 587700	1280011	1280011 00	337831 337830 675661	294829 309521 604350	320000 320000 640000
808 7 000000	73X100 2SFG1 .1676	2	CYTOWICZ, OLEG & PENELOPE NANOS- 740 BOULEVARD NEW MILFORD, NJ 740 BOULEVARD	07646	341200 250100 591300	1287851	1287851 00	336318 336317 672635	300217 314999 615216	322000 322000 644000
808 8 000000	74X100 1SFG1 .1699	2	JAVIER, NELSON L & AMELIA O 744 BOULEVARD NEW MILFORD NJ 744 BOULEVARD	07646 8	341200 279300 620500	1351449	1351449 00	330265 330265 660530	337704 353215 690919	337900 337900 675800
808 9 000000	66X100 1SFG1 .1515	2	DAL LAGO, STEVEN A & YASMIN 746 BOULEVARD NEW MILFORD NJ 746 BOULEVARD	00672 07646	331700 320700 652400	1420927	1420927 00	345296 345295 690591	357013 373323 730336	355200 355200 710400
808 10 000000	80X100 1SFG2 .1837	2	REBADIO, MARIA SOCORRO & EDGAR A 748 BOULEVARD NEW MILFORD NJ 748 BOULEVARD	07646	343500 157500 501000	1091178	1091178 00	274280 274279 548559	265047 277572 542619	272800 272800 545600

8155800

17763332

00

00

17763332

8533426

9229906

8881800

Block No. Lot No. Qualification Account No.	Land Dimensions Building Description Additional Lots Acreage	Prop. Class	Owner's Name Address City State Property Location	Billing Code Zip Code	Land Improvement Exemption Net Total	2025 Property Tax Special Dist	2025 Total Tax Deduction Net Tax	Amt.Billed 2025 1st Q 2nd Q Total	2nd Half 2025 3rd Q 4th Q Total	Preliminary 2026 Tax 1st Q 2nd Q Total
808 11 000000	50X100 1SFG1 .1148	2	GIESBERG, HEIKO 371 GRAPHIC BLVD NEW MILFORD, NJ 371 GRAPHIC BLVD	07646	351500 221100 572600	1247123	1247123 00	256626 256626 513252	359778 374093 733871	311800 311800 623600
808 12 000000	50X100 1SFG1 .1148	2	KOKRA, MANISH & SHELLA P 367 GRAPHIC BLVD NEW MILFORD NJ 367 GRAPHIC BLVD	00660 07646	351500 205100 556600	1212275	1212275 00	312309 312309 624618	286871 300786 587657	303100 303100 606200
808 13 000000	80X100 1SFG1 .1837	2	NEWMAN, ARON & ANN 745 MABIE ST NEW MILFORD NJ 745 MABIE ST	07646	406500 129900 536400	1168279	1168279 00	317757 317756 635513	259678 273088 532766	292100 292100 584200
808 14 000000	80X100 1SFG1 .1837	2	DEL VECCHIO, JOHN ANTHONY 741 MABIE ST NEW MILFORD NJ 741 MABIE ST	07646	406500 195800 602300	1311809	1311809 00	310090 310090 620180	338286 353343 691629	328000 328000 656000
808 15 000000	80X100 1SFG1 .1837	2	FU, MICHAEL & CHONG, MINJEE 735 MABIE ST NEW MILFORD, NJ 735 MABIE ST	07646	406500 477300 883800	1924916	1924916 00	543918 543918 1087836	407493 429587 837080	481200 481200 962400
808 16 000000	80X100 1SFG1 .1837	2	GUTIERREZ, ANGEL & ROSA G 731 MABIE ST NEW MILFORD NJ 731 MABIE ST	07646	406500 272800 679300	1479515	1479515 00	362545 362545 725090	368722 385703 754425	369900 369900 739800
808 17 000000	80X100 1SFG1 .1837	2	MAYISOGLU, LISA 289 OAK STREET RIDGEWOOD, NJ 721 MABIE ST	00660 07450	406500 280800 687300	1496939	1496939 00	340554 340554 681108	399325 416506 815831	374200 374200 748400
809 1 000000	100X88 1SFG2 .2020	2	MAQSUD, SULEMAN 715 BOULEVARD NEW MILFORD, NJ 715 BOULEVARD	07646	346800 574700 921500	2007027	2007027 00	549769 549769 1099538	442226 465263 907489	501800 501800 1003600
809 2 000000	100X100 2SFG1 .2296	2	ALJALLIS, ELIAS & ASSAFIN, RANIA 710 HOLLY ST NEW MILFORD, NJ 710 HOLLY ST	07646	412700 587700 1000400	2178871	2178871 00	572063 572062 1144125	504868 529878 1034746	544700 544700 1089400
809 3 000000	80X100 1SFG2 .1837	2	FEDE, JAMES & KITTIVANTHONG, CHANDY 720 HOLLY ST NEW MILFORD, NJ 720 HOLLY ST	07646	406500 273800 680300	1481693	1481693 00	353769 353769 707538	378574 395581 774155	370400 370400 740800
809 4 000000	80X100 1SFG2 .1837	2	ROLON, YVETTE & RAMON 730 HOLLY ST NEW MILFORD, NJ 730 HOLLY ST	07646	406500 281400 687900	1498246	1498246 00	429224 429223 858447	311301 328498 639799	374600 374600 749200
809 5 000000	75X100 1SFG2 .1722	2	ASHWAY, JOELLE 740 HOLLY ST NEW MILFORD NJ 740 HOLLY ST	07646	404300 228500 632800	1378238	1378238 00	388672 388671 777343	292538 308357 600895	344600 344600 689200
809 6 000000	75X100 .1722	2	BARICEVIC, JAMIE & STEVEN 742 HOLLY ST NEW MILFORD, NJ 742 HOLLY ST	00672 07646	405200 299100 704300	1533965	1533965 00	398255 398254 796509	359925 377531 737456	383500 383500 767000
809 7.01 000000	75X100 .1722	2	ENRIQUEZ, ENRIQUE & MARIA J 744 HOLLY ST NEW MILFORD, NJ 744 HOLLY ST	00660 07646	405000 671100 1076100	2343746	2343746 00	578720 578720 1157440	579702 606604 1186306	585900 585900 1171800

10221600

22262642

00

00

22262642

11428537

10834105

11131600

Block No. Lot No. Qualification Account No.	Land Dimensions Building Description Additional Lots Acreage	Prop. Class	Owner's Name Address City State Property Location	Billing Code Zip Code	Land Improvement Exemption Net Total	2025 Property Tax Special Dist	2025 Total Tax Deduction Net Tax	Amt.Billed 2025 1st Q 2nd Q Total	2nd Half 2025 3rd Q 4th Q Total	Preliminary 2026 Tax 1st Q 2nd Q Total
809 8.01	100X115 1SFG3 .2640	2	JACOB, SAJEETHA & VARUGHESE 399 GRAPHIC BLVD NEW MILFORD NJ 399 GRAPHIC BLVD	07646	396200 458600 854800	1861754	1861754 00 1861754	387260 387259 774519	532933 554302 1087235	465400 465400 930800
809 9 000000	100X100 1SFG2 .2296	2	PATEL, KRUPA 389 GRAPHIC BLVD NEW MILFORD, NJ 389 GRAPHIC BLVD	07646	391900 333100 725000	1579050	1579050 00 1579050	368900 368900 737800	411563 429687 841250	394800 394800 789600
809 10.01 000000	120X100 1SFG1 .2755	2	STIMOLA, MICHAEL & DOMINIC ETALS 747 BOULEVARD NEW MILFORD, NJ 747 BOULEVARD	07646	355700 104900 460600	1003187	1003187 00 1003187	271354 271354 542708	224482 235997 460479	250800 250800 501600
809 12 000000	40X100 1SFG1 .0918	2	SOCARRAS, ROBERTO & PILAR 741 BOULEVARD NEW MILFORD NJ 741 BOULEVARD	00660 07646	302600 202800 505400	1100761	1100761 00 1100761	253096 253095 506191	290968 303602 594570	275200 275200 550400
809 13 000000	90X100 1SFG1 .2066	2	SZABO, MARY 735 BOULEVARD NEW MILFORD NJ 735 BOULEVARD	07646	348100 237300 585400	1275001	1275001 00 1275001	307165 307164 614329	323019 337653 660672	318800 318800 637600
809 14 000000	60X96 1SFG1 .1322	2	SASIDHARAN, REKHA 727 BOULEVARD NEW MILFORD NJ 727 BOULEVARD	07646	323900 262200 586100	1276526	1276526 00 1276526	283964 283963 567927	346973 361626 708599	319100 319100 638200
809 15 000000	90X91 1SFG1 .1880	2	GJOKAJ, ALI 723 BOULEVARD NEW MILFORD, NJ 723 BOULEVARD	07646	346100 182000 528100	1150202	1150202 00 1150202	240083 240082 480165	328417 341620 670037	287600 287600 575200
810 1 000000	101X70 1SFG1 .1623	2	SANTOS-GONZALEZ, EDUARDO & VELAZQUEZ, E 711 HOLLY ST NEW MILFORD, NJ 711 HOLLY ST	07646	399300 172800 572100	1246034	1246034 00 1246034	253197 253196 506393	362669 376972 739641	311500 311500 623000
810 2 000000	101X130 2SFG2 .3014	2	ESQUIOJA, GERALDO E ETAL/TRSTES 710 CHERRY ST NEW MILFORD, NJ 710 CHERRY ST	00660 07646 8	422200 361400 783600	1706681	1706681 00 1706681	459083 459082 918165	384463 404053 788516	426700 426700 853400
810 3 000000	100X100 1SFG2 .2296	2	KUHL, CAROLYN A 724 CHERRY ST NEW MILFORD NJ 724 CHERRY ST	07646	412500 189200 601700	1310503	1310503 00 1310503	312814 312813 625627	334917 349959 684876	327600 327600 655200
810 4 000000	80X100 1SFG1 .1837	2	GOLD, REBECCA R 730 CHERRY ST NEW MILFORD, NJ 730 CHERRY ST	07646	406500 138800 545300	1187663	1187663 00 1187663	270451 270450 540901	316565 330197 646762	296900 296900 593800
810 5 000000	120X100 1SFG1 .2755	2	EZGILIOGLU, VIKEN 740 CHERRY ST NEW MILFORD NJ 740 CHERRY ST	00660 07646 8	418500 304500 723000	1574694	1574694 00 1574694	381812 381812 763624	396498 414572 811070	393700 393700 787400
810 6 000000	60X100 1SFG1 .1377	2	DIPAD, RAYMOND CHRISTOPHER & SHERYL 744 CHERRY STREET NEW MILFORD, NJ 744 CHERRY ST	00660 07646 8	406500 564200 970700	2114185	2114185 00 2114185	540287 540286 1080573	504672 528940 1033612	528500 528500 1057000
810 7 000000	40X100 1SFG1 .0918	2	ARROYO, VICTOR M 750 CHERRY ST NEW MILFORD, NJ 750 CHERRY ST	07646	356000 157100 513100	1117532	1117532 00 1117532	267521 267520 535041	284832 297659 582491	279400 279400 558800

8954900

19503773

00

00

19503773

9193963

10309810

9752000

Block No. Lot No. Qualification Account No.	Land Dimensions Building Description Additional Lots Acreage	Prop. Class	Owner's Name Address City State Property Location	Billing Code Zip Code	Land Improvement Exemption Net Total	2025 Property Tax Special Dist	2025 Total Tax Deduction Net Tax	Amt.Billed 2025 1st Q 2nd Q Total	2nd Half 2025 3rd Q 4th Q Total	Preliminary 2026 Tax 1st Q 2nd Q Total
810 8 000000	100X100 1SFG1 .2296	2	SCHULTZ, RICHARD 16 SUMMIT AVE CHATHAM, NJ 417 GRAPHIC BLVD	07928	391900 176100 568000	1237104	1237104 00 1237104	287999 287998 575997	323454 337653 661107	309300 309300 618600
810 9 000000	140X100 1SFG2 .3214	2	WILLOCK, DAVE & SHARLENE M 757 HOLLY ST NEW MILFORD NJ 757 HOLLY ST	00660 07646	424500 369700 794200	1729768	1729768 00 1729768	478148 478147 956295	376809 396664 773473	432400 432400 864800
810 10 000000	40X100 1SFG1 .0918	2	PING, YIP 58 WEST SADDLE RIVER RD SADDLE RIVER, NJ 743 HOLLY ST	07458	356000 128500 484500	1055241	1055241 00 1055241	253398 253398 506796	268167 280278 548445	263800 263800 527600
810 11 000000	80X100 1SFG1 .1837	2	LEE-KIM, AE KYUNG 739 HOLLY ST NEW MILFORD, NJ 739 HOLLY ST	07646	406500 213100 619600	1349489	1349489 00 1349489	320985 320984 641969	346015 361505 707520	337400 337400 674800
810 12 000000	120X100 1SFG1 .2755	2	CETINKAYA, TANIEL & JANET 733 HOLLY ST NEW MILFORD NJ 733 HOLLY ST	00660 07646	418500 271600 690100	1503038	1503038 00 1503038	381812 381812 763624	361081 378333 739414	375800 375800 751600
810 13 000000	120X100 1SFG2 .2755	2	LEE, DANIEL & SHON, JENNIFER 721 HOLLY ST NEW MILFORD, NJ 721 HOLLY ST	00660 07646	418500 168300 586800	1278050	1278050 00 1278050	308476 308476 616952	323214 337884 661098	319500 319500 639000
811 1 000000	100X142 1SFG2 .3260	2	JOSEPH, STEEPHAN K & STEEPHAN, STEELLA 420 HENLEY AVE NEW MILFORD NJ 420 HENLEY AVE	07646	382600 223000 605600	1318997	1318997 00 1318997	326835 326835 653670	325094 340233 665327	329700 329700 659400
811 2 000000	100X102 1SFG2 .2342	2	HODZIC, ZAIM & GUTIERREZ PEREZ, KENIA 710 CHESTNUT ST NEW MILFORD, NJ 710 CHESTNUT ST	07646 8	413300 287900 701200	1527214	1527214 00 1527214	377273 377272 754545	377570 395099 772669	381800 381800 763600
811 3 000000	60X100 1SFG1 .1377	2	PERNICONE, RANDAL & MARIA 720 CHESTNUT ST NEW MILFORD, NJ 720 CHESTNUT ST	00660 07646	384000 277800 661800	1441400	1441400 00 1441400	359418 359418 718836	353010 369554 722564	360400 360400 720800
811 4 000000	100X100 1SFG1 .2296	2	ALEKSOSKI, VIKTOR & MURGOSKA, MONIKA 726 CHESTNUT ST NEW MILFORD, NJ 726 CHESTNUT ST	00660 07646	418500 275300 693800	1511096	1511096 00 1511096	328651 328651 657302	418225 435569 853794	377800 377800 755600
811 5 000000	100X100 1SFG1 .2296	2	RAYCHOUDHURY, SONALI ETAL 734 CHESTNUT ST NEW MILFORD, NJ 734 CHESTNUT ST	00660 07646	412500 322900 735400	1601701	1601701 00 1601701	376062 376062 752124	415596 433981 849577	400400 400400 800800
811 6 000000	70X100 1SFG1 .1607	2	YOON, JONGHOON & HONG, JISOON 742 CHESTNUT ST NEW MILFORD, NJ 742 CHESTNUT ST	07646	398000 185000 583000	1269774	1269774 00 1269774	321691 321690 643381	305909 320484 626393	317400 317400 634800
811 7 000000	70X100 1SFG1 .1607	2	KIM, YEON JUNG 748 CHESTNUT ST NEW MILFORD NJ 748 CHESTNUT ST	07646 8	398000 207000 605000	1317690	1317690 00 1317690	339344 339343 678687	311939 327064 639003	329400 329400 658800
811 8 000000	125X100 1SCBG1 .2870	2	UNCIANO, ROBERT G & ZOLETA-UNCIANO, M 437 GRAPHIC BLVD NEW MILFORD, NJ 437 GRAPHIC BLVD	00672 07646	399000 139100 538100	1171982	1171982 00 1171982	298187 298186 596373	281078 294531 575609	293000 293000 586000

8867100

19312544

00

00

19312544

9516551

9795993

9656200

Block No. Lot No. Qualification Account No.	Land Dimensions Building Description Additional Lots Acreage	Prop. Class	Owner's Name Address City State Property Location	Billing Code Zip Code	Land Improvement Exemption Net Total	2025 Property Tax Special Dist	2025 Total Tax Deduction Net Tax	Amt.Billed 2025 1st Q 2nd Q Total	2nd Half 2025 3rd Q 4th Q Total	Preliminary 2026 Tax 1st Q 2nd Q Total
811 9 000000	75X100 1SFG1 .1722	2	KOSHY, BIJU G & VARGHESE, SIMI 755 CHERRY ST NEW MILFORD, NJ 755 CHERRY ST	00660 07646	405000 230800 635800	1384772	1384772 00	312209 312208 624417	372230 388125 760355	346200 346200 692400
811 10 000000	80X100 1SFG2 .1837	2	VINCI, ANTHONY & LINDA 747 CHERRY ST NEW MILFORD, NJ 747 CHERRY ST	00660 07646	406500 310700 717200	1562062	1562062 00	348726 348725 697451	423341 441270 864611	390500 390500 781000
811 11 000000	120X100 1SFG2 .2755	2	MEDINA, JORDYN & ORLANDA 741 CHERRY ST NEW MILFORD, NJ 741 CHERRY ST	07646	418500 202700 621200	1352974	1352974 00	330366 330366 660732	338356 353886 692242	338200 338200 676400
811 12 000000	80X100 1SFG1 .1837	2	BATISTA, RAFAEL 729 CHERRY ST NEW MILFORD NJ 729 CHERRY ST	07646	406500 263400 669900	1459042	1459042 00	321893 321892 643785	399255 416002 815257	364800 364800 729600
811 13 000000	80X100 1SFG1 .1837	2	PARK, DAMIAN & JUNG, ERIKA V 725 CHERRY ST NEW MILFORD, NJ 725 CHERRY ST	07646 8	406500 289700 696200	1516324	1516324 00	347212 347212 694424	402248 419652 821900	379100 379100 758200
812 1 000000	40X103 1SFG1 .0946	2	FROELICH, BARBARA 440 HENLEY AVE NEW MILFORD NJ 440 HENLEY AVE	07646	339800 161000 500800	1090742	1090742 00	274179 274178 548357	264933 277452 542385	272700 272700 545400
812 2 000000	60X103 1SFG1 .1419	2	WEISSENBORN, EVALYN G 442 HENLEY AVE NEW MILFORD NJ 442 HENLEY AVE	07646	367300 210400 577700	1258231	1258231 00	343076 343076 686152	278818 293261 572079	314600 314600 629200
812 3 000000	100X103 1SFG1 .2365	2	LIBANAN, DANIEL & LILIMAY 446 HENLEY AVE NEW MILFORD NJ 446 HENLEY AVE	07646	392900 249100 642000	1398276	1398276 00	309687 309686 619373	381427 397476 778903	349600 349600 699200
812 4 000000	120X100 1SFG1 .2755	2	SZABO, PAUL & SHANNON 722 CYPRESS ST NEW MILFORD NJ 722 CYPRESS ST	07646	418500 307100 725600	1580357	1580357 00	375457 375457 750914	405652 423791 829443	395100 395100 790200
812 5 000000	120X100 2SFG2 .2755	2	DEMIGLIO, ANTHONY & LISA TRSTES 730 CYPRESS ST NEW MILFORD, NJ 730 CYPRESS ST	00660 07646	418500 416200 834700	1817977	1817977 00	466346 466345 932691	432209 453077 885286	454500 454500 909000
812 6 000000	80X100 1SFG1 .1837	2	MC KEON, SEAN & ELIZABETH 740 CYPRESS ST NEW MILFORD NJ 740 CYPRESS ST	00660 07646	406500 133600 540100	1176338	1176338 00	285174 285174 570348	296244 309746 605990	294100 294100 588200
812 7 000000	60X100 1SFG1 .1377	2	CAMACHO, JOSE ALVAREZ ETAL 750 CYPRESS ST NEW MILFORD, NJ 750 CYPRESS ST	07646	384000 148300 532300	1159349	1159349 00	253806 253806 507612	319215 332522 651737	289800 289800 579600
812 8 000000	100XIRR 1SFG1 .0000	2	PEREZ, DANIEL & PEREZ, ROSA TIC 457 GRAPHIC BLVD NEW MILFORD, NJ 457 GRAPHIC BLVD	00660 07646	385600 205700 591300	1287851	1287851 00	292235 292235 584470	344300 359081 703381	322000 322000 644000
812 9 000000	100XIRR 1SFG2 .0000	2	ROUMANTZAS, SPIROS 445 GRAPHIC BLVD NEW MILFORD NJ 445 GRAPHIC BLVD	07646	395700 322100 717800	1563368	1563368 00	360729 360729 721458	411983 429927 841910	390800 390800 781600

9002600

19607663

00

00

19607663

9242184

10365479

9804000

Block No. Lot No. Qualification Account No.	Land Dimensions Building Description Additional Lots Acreage	Prop. Class	Owner's Name Address City State Property Location	Billing Code Zip Code	Land Improvement Exemption Net Total	2025 Property Tax Special Dist	2025 Total Tax Deduction Net Tax	Amt.Billed 2025 1st Q 2nd Q Total	2nd Half 2025 3rd Q 4th Q Total	Preliminary 2026 Tax 1st Q 2nd Q Total
812 10 000000	100X100 1SFG1 .2296	2	MORAN, ROBERT J & MARY ELLEN 745 CHESTNUT ST NEW MILFORD NJ 745 CHESTNUT ST	07646	412500 246800 659300	1435955	1435955 00 1435955	371422 371422 742844	338315 354796 693111	359000 359000 718000
812 11 000000	80X100 1SFG .1837	2	PEREZ, DANIEL 737 CHESTNUT ST NEW MILFORD, NJ 737 CHESTNUT ST	07646	406500 296000 702500	1530045	1530045 00 1530045	346304 346304 692608	409938 427499 837437	382500 382500 765000
812 12 000000	80X100 1SFG2 .1837	2	DITORE, JOSEPH R & MAUREEN 733 CHESTNUT ST NEW MILFORD NJ 733 CHESTNUT ST	07646	406500 227700 634200	1381288	1381288 00 1381288	332585 332585 665170	350132 365986 716118	345300 345300 690600
812 13 000000	120X100 1SFG2 .2755	2	WIESSNER,DORATHEA E 727 CHESTNUT ST NEW MILFORD,NJ 727 CHESTNUT ST	07646	418500 123100 541600	1179605 S1	1179605 -25000 1154605	307875 307875 615750	262658 276197 538855	288700 288700 577400
813 1.01 000000	75X104 2SF 2AG .1791	2	LAZIEH, KARAM A & JANET T 460 HENLEY AVE NEW MILFORD, NJ 460 HENLEY AVE	07646	365400 842200 1207600	2630153	2630153 00 2630153	697652 697651 1395303	602330 632520 1234850	657500 657500 1315000
813 1.02 000000	104X85 .2029	2	RAMIREZ-PACHECO, LUIS A 719 CYPRESS STE NEW MILFORD NJ 719 CYPRESS ST	00660 07646 A	409000 885800 1294800	2820074	2820074 00 2820074	795097 795097 1590194	598755 631125 1229880	705000 705000 1410000
813 2 000000	100X104 1SFG2 .2388	2	LOBITE,RICHELLE ANNE G&DOGARO,B TIE 472 HENLEY AVE NEW MILFORD, NJ 472 HENLEY AVE	00660 07646	372500 345100 717600	1562933	1562933 00 1562933	358510 358510 717020	413987 431926 845913	390700 390700 781400
813 3 000000	80X100 1SFG2 .1837	2	MATEO,JOSE R & FERNANDEZ,F TIC 484 HENLEY AVE NEW MILFORD, NJ 484 HENLEY AVE	07646	387300 342000 729300	1588415	1588415 00 1588415	380198 380198 760396	404894 423125 828019	397100 397100 794200
813 4 000000	90X105 1SFG2 .2169	2	SUBHAR, TENZIN DASANG ETAL 488 HENLEY AVE NEW MILFORD, NJ 488 HENLEY AVE	07646	388800 250200 639000	1391742	1391742 00 1391742	340454 340453 680907	347430 363405 710835	347900 347900 695800
813 5 000000	89XIRR 1SFG1 .0000	2	ENCARNACION,E & PEREZ,D JTROS 487 ARBOR PL NEW MILFORD, NJ 487 ARBOR PL	00597 07646	410600 287300 697900	1520026	1520026 00 1520026	318765 318765 637530	432525 449971 882496	380000 380000 760000
813 6 000000	80X100 1SFG2 .1837	2	PARLITSIS,ESTATE OF MELPO 479 ARBOR PL NEW MILFORD NJ 479 ARBOR PL	07646	406500 153300 559800	1219244	1219244 00 1219244	295362 295362 590724	307263 321257 628520	304800 304800 609600
813 7 000000	100X100 1SFG1 .2296	2	SOOD, MANOHAR & RAMA 473 ARBOR PL NEW MILFORD NJ 473 ARBOR PL	07646	412500 269000 681500	1484307	1484307 00 1484307	398860 398860 797720	334775 351812 686587	371100 371100 742200
813 8 000000	90X100 1SFG2 .2066	2	ALPAR, GABRIEL 463 ARBOR PL NEW MILFORD, NJ 463 ARBOR PL	07646	409500 378100 787600	1715393	1715393 00 1715393	499332 499331 998663	348520 368210 716730	428800 428800 857600
813 9 000000	100X50 1SFG1 .1148	2	ALPAR, SABO & ISMUNI 725 CYPRESS ST NEW MILFORD NJ 725 CYPRESS ST	07646	370000 188000 558000	1215324	1215324 00 1215324	279323 279323 558646	321364 335314 656678	303800 303800 607600

10410700

22674504

00

25000

22649504

11443475

11206029

11324400

Block No. Lot No. Qualification Account No.	Land Dimensions Building Description Additional Lots Acreage	Prop. Class	Owner's Name Address City State Property Location	Billing Code Zip Code	Land Improvement Exemption Net Total	2025 Property Tax Special Dist	2025 Total Tax Deduction Net Tax	Amt.Billed 2025 1st Q 2nd Q Total	2nd Half 2025 3rd Q 4th Q Total	Preliminary 2026 Tax 1st Q 2nd Q Total
814 1 000000	140X100 1SFG2 .3214	2	AKYON, AZIZ & BIRCI 741 CYPRESS ST NEW MILFORD NJ 741 CYPRESS ST	07646	423000 358300 781300	1701671	1701671 00 1701671	454442 454442 908884	386628 406159 792787	425400 425400 850800
814 2 000000	80X110 1SFG2 .2020	2	KOSTAS, JOHN & STELLA 466 ARBOR PL NEW MILFORD NJ 466 ARBOR PL	07646	408900 163400 572300	1246469	1246469 00 1246469	329761 329760 659521	286321 300627 586948	311600 311600 623200
814 3 000000	80X110 1SFG1 .2020	2	PHILLIPS, MICHAEL A & JACQUELINE R 472 ARBOR PL NEW MILFORD NJ 472 ARBOR PL	07646	408900 207800 616700	1343173	1343173 00 1343173	337427 337427 674854	326451 341868 668319	335800 335800 671600
814 4 000000	60X110 1SFG2 .1515	2	MINTZ, BARBARA E & STEVEN J 478 ARBOR PL NEW MILFORD, NJ 478 ARBOR PL	00597 07646	392400 308100 700500	1525689	1525689 00 1525689	404913 404912 809825	349176 366688 715864	381400 381400 762800
814 5 000000	83XIRR .0000	2	DELEON, KEVIN & JAMIE 736 BIRCH AVE NEW MILFORD, NJ 736 BIRCH AVE	00660 07646	420000 192000 612000	1332936	1332936 00 1332936	291327 291327 582654	367491 382791 750282	333200 333200 666400
814 6 000000	105X98 1SFG1 .2362	2	ALPAR, OZCAN 491 GRAPHIC BLVD NEW MILFORD NJ 491 GRAPHIC BLVD	00660 07646	394000 277300 671300	1462091	1462091 00 1462091	356997 356997 713994	365658 382439 748097	365500 365500 731000
814 7 000000	100XIRR 1SFG1 .0000	2	ALPAR, OZCAN & MANOLYA & BINYAMEN 481 GRAPHIC BLVD NEW MILFORD, NJ 481 GRAPHIC BLVD	07646	393600 384500 778100	1694702	1694702 00 1694702	517994 517993 1035987	319631 339084 658715	423700 423700 847400
814 8 000000	80X109 1SFG2 .2002	2	BOBE, LEONARD & MOLINA, VALERIE 475 GRAPHIC BLVD NEW MILFORD, NJ 475 GRAPHIC BLVD	00597 07646	388500 218200 606700	1321393	1321393 00 1321393	356392 356391 712783	296721 311889 608610	330300 330300 660600
814 9 000000	115X95 1SFG1 .2508	2	NOONAN, PAUL & CLORINDA 465 GRAPHIC BLVD NEW MILFORD NJ 465 GRAPHIC BLVD	07646	392700 202100 594800	1295474	1295474 00 1295474	317151 317151 634302	323151 338021 661172	323900 323900 647800
815 1 000000	65X100 2SFG1 .1492	2	SCHWARTZBARD, ADAM & GABRIELLE 320 GRAPHIC BLVD NEW MILFORD, NJ 320 GRAPHIC BLVD	00597 07646	371500 384600 756100	1646786	1646786 00 1646786	497415 497415 994830	316527 335429 651956	411700 411700 823400
815 2 000000	80X100 1SFG1 .1837	2	KIM, KWANGSIK & KWAK, ESTHER YOONMI 328 GRAPHIC BLVD NEW MILFORD, NJ 328 GRAPHIC BLVD	07646	386200 237000 623200	1357330	1357330 00 1357330	299599 299599 599198	371276 386856 758132	339300 339300 678600
815 3 000000	105X100 1SFG2 .2410	2	BARTUS, GEORGE J & LINDA S 340 GRAPHIC BLVD NEW MILFORD, NJ 340 GRAPHIC BLVD	00672 07646	393300 425500 818800	1783346	1783346 00 1783346	461201 461200 922401	420238 440707 860945	445800 445800 891600
815 4 000000	80X125 1SFG1 .2296	2	BUSBY, SHIRLEY Y 774 PLYMPTON ST NEW MILFORD NJ 774 PLYMPTON ST	07646	412500 193500 606000	1319868	1319868 00 1319868	363756 363755 727511	288604 303753 592357	330000 330000 660000
815 5 000000	80X125 1SFG1 .2296	2	THOMAS, ANOOP & VARGHESE, JOGY SUSAN 780 PLYMPTON ST NEW MILFORD, NJ 780 PLYMPTON ST	00672 07646	412500 204600 617100	1344044	1344044 00 1344044	317958 317958 635916	346350 361778 708128	336000 336000 672000

9354900

20374972

00

00

20374972

10612660

9762312

10187200

