

NEW JERSEY PROPERTY TAX SYSTEM LEGEND

PART 1		PART 2		Exempt Property Identification Codes				
CODE	NAME OF OWNER	PRINCIPLE USE OR PURPOSE	CODE					
01	Federal Government	01 General Government	055	Parsonage	311	Salvation Army	640	Club
02	State Government	02 Military Purposes	059	Rabbi Residence	313	Rescue Squad	643	Club House
03	County Government	03 Education	080	Farm	315	Halfway House	646	Golf Course
04	Municipal Government	04 Health & Welfare Etal.	083	Barn	316	Nursing Home	649	Drum & Bugle Corps
05	Del. Riv. & Bay Authority	05 Penal Institutions	086	Shed	319	Veterans Home	652	Beach
06	Del. Riv. Basin Comm.	06 Police, Fire, Rescue	089	Tool Shed	322	Firemans Home	655	Marina
07	Del. Riv. Joint Toll Bridge Comm.	07 Transportation	094	Dedicated Open Space	325	Civil Defense Shelter	658	Boathouse
08	Del. Riv. Port Authority	08 Utilities	095	Vacant Land	330	Humane Society	661	Life Guard Station
09	Del. Valley Reg. Plan. Comm.	09 Conservation	097	Disabled Veteran	350	College	664	Bath House
10	N.J. Turnpike Authority	10 Religious and Charitable	098	Widow of Serviceman or Disabled Veteran	353	Schools	667	Boardwalk
11	Garden State Pkwy. Comm.	11 Burial Grounds	100	VFW/ A.M. Leg	356	Dormatory	670	Boardwalk, Amusement
12	Interstate Sanitation Comm.	12 Civic and other Social Activities	101	Burial Ground	359	Laboratory	673	Booth
13	Mid. Atl. State Air Poll. Ctrl Comm.	13 Redevel. And Rehabilitation	106	Cemetery	362	Hall	676	Refreshment Stand
14	N.Y.- N.J. Trans. Agency	14 Remediation	111	Crematory	365	Agricultural Research	679	Restaurant
15	Palisades Int. Park Comm.	15 Housing and Mtg Fin. Project	116	Graveyard	368	Nursery School	682	Comfort Station
16	Port Authority of N.Y.-N.J.	16 Urban Enterprize Zone	121	Mausoleum	372	Library	701	Highway
17	Tri-State Comm.	17 C. 441 P.L. 1991	201	Radio Station	375	Museum	702	Tunnel
18	S. Jersey Port Comm.	18 Railroad	204	Radar	378	Monument	704	Road
19	Waterfront Comm. of N.Y.	19 Recreation	207	Radio Tower	381	Historic Site	707	Parkway
20	Charitable & Non-Profit Org.	20 Medical Office/ HEZ	220	Filtering Plant	401	Military Post	710	Thoroughfare
21	Fraternal Organizations		223	Pumping Station	405	Military Post, Air Force	713	Circle
22	Veterans Organizations		226	Reservoir	410	Coast Guard Station	716	Island
23	Religious Organizations		229	Well	415	Naval Station	719	Jug Handle
24	Other		232	Water Supply	420	Armory	722	Medial Strip
25	Atlantic City Expressway		235	Water Tank	426	Barracks	725	Overpass
26	N.J. Sports & Exposition Authority		238	Water Tower	430	Ordinance Plant	726	Playground
27	N.J. Econ. Dev. Authority	001 Administrative Bldg.	241	Water Tower Booster Station	501	Fire House	728	Right of Way
28	County Food Dist. Authority	004 Commercial Bldg.	244	Water Plant	505	Volunteer Fire Co.	730	Traffic Island
29	Urban Renewal Entity	005 Office Bldg.	247	Water Stand Pipe	510	Fire Tower	731	Traffic Triangle
30	CRDA- Casino Redev. Authority	007 Maintenance Bldg.	250	Sewage Treatment	530	Police Station	740	Toll Booth
31	N.J. Education Facilities Authority	010 Municipal Bldg.	254	Sewage Disposal	535	Pistol Range	743	Toll Plaza
32	Hackensck Mead. Comm	013 Post Office	256	Sanitary Landfill	560	Penal Institution	746	Sidewalk
33	County Improvement Authority	016 State Bldg.	258	Drainage	601	Stadium	749	Lighting Standards
34	N.J. Natural Land Tr./ Natur. Cons	019 Court House	270	Atomic Energy Plant	604	Theatre	752	Service Area
35	N.J. House and Mtg. Fin. Agency	022 Storage Bldg.	280	Oil Tank	607	Amphitheater	760	Gate House
36	N.J. Transit	025 Utility Bldg.	283	Incinerator	610	Pavillion	763	Garage
37	County Park Commission	040 Church	286	Mosquito Control	613	Community Center	766	Highway Plant
38	County Utilities Authority	043 Chapel	289	Dog Pound	616	Grange Hall	769	Inspection Station
39	County Housing Authority	046 Synagogue	301	Hospital	619	Forest	772	Weighing Station
40	Municipal Housing Authority	047 Tax Lien Foreclosure	304	Clinic	622	Park	780	Parking Area
41	Municipal Utilities Authority	048 In-Lieu of Tax Payment	306	Mediacl Office/ HEZ	623	Green Acres	789	Brownsfields
42	Municipal Improvement Authority	049 Convent	307	Health Center	625	Game Preserve	790	Commerc. \ Indust. Purpose
43	Municipal Parking Authority	050 Recreation Fields	308	County Food Dist. Facility	628	Bird Sanctuary	795	Vehicle Terminal
44	Patco	051 Recreation Center	309	Rescue Mission	631	Hatchery	801	Airport
45	S. Jersey Transportation Authority	052 Rectory	310	Red Cross Facility	634	Stable	805	Air Facility
					637	Camp	810	Air Terminal
				</				

TABLE OF AGGREGATES
OF TAXABLE AND EXEMPT PROPERTY IN THE TAXING DISTRICT OF NORTH ARLINGTON

FOR 2025

(1) VALUE OF LAND	1110,977,600
(2) VALUE OF IMPROVEMENTS	1498,586,700
(3) TOTAL VALUE LAND & IMPRVMT EXCL 2ND CLASS RR	2609,564,300
(4) TAX VALUE MACH,IMPLMNT & EQUIPT OF TELEPHONE, PETROLEUM REFINERIES MISCELLANEOUS	2,311,000
(5) EXEMPTIONS	
POLLUTION CONTROL (RS 54:4-3.56)	
FIRE SUPPRESSION (RS 54:4-3.13)	
FALLOUT SHELTER (RS 54:4-3.48)	
WATER/SEWAGE FAC. (RS 54:4-3.59)	
UEZ ABATEMENT (RS 54:4-3.139)	
HOME IMPROVEMENT (RS 54:4-3.72)	
MULTI FAMILY (RS 54:4-3.121)	
CL 4 ABATEMENT (RS 54:4-3.95)	
RENEWABLE ENERGY (RS 54:4-3.113)	
DWELL ABATEMENT (RS 40A:21-5)	
DWELL EXEMPTION (RS 40A:21-5)	
NEW DWL/CONV ABATE (RS 40A:21-5)	
NEW DWL/CONV EXEM (RS 40A:21-5)	
MUL DWELL EXEM (RS 40A:21-6)	
MUL DWELL ABATE (RS 40A:21-6)	
COM/IND EXEMPTION (RS 40A:21-7)	
TOTAL	
(5A) DEDUCTIONS ALLOWED (C.73,L.1976)	
NBR VETERANS	144
NBR VETERANS WIDOWS	21
TOTAL	165
NBR SENIOR CITIZENS	23
NBR DISABLED PERSONS	5
NBR SURVIVING SPOUSE	
TOTAL	193
(6) NET VALUATION TAXABLE	2611,875,300
(7) TAX RATE - GENL TAX RATE PER \$100 TAXABLE VALUE	2.236
(8) RATIO - AVERAGE RATIO OF ASSESSED TO TRUE VALUE OF REAL PROPERTY	98.10%
(9A) UEZ EXPIRED (-)	
(9B) TRUE VALUE CL II RR PROPERTY (+)	
(10) EQUALIZATION	57,338,207
(11) NET VALUE ON WHICH COUNTY TAXES ARE APPORTIONED	2,669,213,507
(12) APPORTIONMENT OF TAXES	
TOTAL CNTY TAX APPRT	5,962,433.35
ADJUSTMENTS	
CNTY EQUAL TBL APPL (+ OR -)	
APPEALS & CORR. (+ OR -)	9,236.34
NET CNTY TAX APPOR	5,953,197.01
LESS EXCESS STATE AID	

(13) VALUATION OF EXEMPT PROPERTY	
PUBLIC SCHOOL PROP	44,978,900
OTHER SCHOOL PROP	22,686,500
PUBLIC PROP	158,129,400
CHURCH & CHARITABLE PROP	12,507,700
CEMETERY & GRAVEYARD	191,497,900
OTHER EXEMPT PROP	40,783,200
TOTAL VALUE	470,583,600

(14) MISC REVENUE FOR SUPPORT OF BUDGET	
SURPLUS REVENUE APPROPRIATED	4,300,000.00
MISC REVENUE ANTICIPATED	5,713,002.00
RECEIPT FROM DELINQUENT TAX & LIEN	500,000.00
TOTAL MISCELLANEOUS REVENUE	10,513,002.00

(15) APPORTIONMENT OF TAXES		
ITEM	AMOUNT	RATE
NET CNTY TX LESS ST AID	5,953,197.01	.228
COUNTY LIBRARY TAX		
COUNTY HEALTH TAX		
COUNTY OPEN SPACE	266,921.35	.011
DISTRICT SCHOOL TAX	31,837,917.00	1.219
CONSOLIDATED SCHOOL TAX		
REGIONAL SCHOOL TAX		
MUNICIPAL OPEN SPACE		
MUNICIPAL LIBRARY TAX	903,529.00	.035
LOCAL MUNCLP PURPOSE TAX	19,416,816.00	.743
TOTAL TAX LEVY	58,378,380.36	
AUTHORIZED RATE		2.236


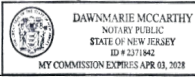
(16) REAL PROPERTY CLASSIFICATION SUMMARY	
ITEMS	TAX VALUE
1. VACANT LAND	48 13,461,600
2. RESIDENTIAL	3,718 1902,613,200
3A. FARM (REGULAR)	
3B. FARM (QUALIFIED)	
4A. COMMERCIAL	214 210,912,100
4B. INDUSTRIAL	48 288,573,200
4C. APARTMENT	44 194,004,200
TOTAL CLASS 4A,4B,4C	693,489,500
TOTAL ALL CLASSES	2609,564,300

STATE OF NEW JERSEY BERGEN COUNTY

I (WE) _____ ASSESSOR(S) OF THE
TAXING DISTRICT OF NORTH ARLINGTON DO SWEAR (OR AFFIRM)
THAT THE FOREGOING TAX LIST AND TAX DUPLICATE CONTAIN THE
VALUATIONS OF ALL THE PROPERTY LIABLE TO TAXATION IN THE TAXING
DISTRICT IN WHICH I (WE) AM (ARE) TAX ASSESSOR(S), AND THAT
SUCH PROPERTY HAS BEEN VALUED WITHOUT FAVOR OR PARTIALITY AT
ITS TAXABLE VALUE AND I (WE) HAVE ALLOWED ONLY SUCH EXEMPTIONS
AND DEDUCTIONS AS ARE PRESCRIBED BY LAW

I (WE) DO FURTHER SWEAR (OR AFFIRM) THAT, FOR THE TAX YEAR 2025,
I (WE) HAVE COMPLETED AND PUT INTO OPERATION A DISTRICT-WIDE
ADJUSTMENTS OF REAL PROPERTY TAXABLE VALUATIONS AND SUCH TAXABLE
VALUATIONS CONFORM TO THE PERCENTAGE LEVEL ESTABLISHED FOR SUCH
YEAR FOR EXPRESSING THE TAXABLE VALUE OF REAL PROPERTY IN THE
COUNTY.

SWORN AND SUBSCRIBED BEFORE ME


ASSESSOR(S)

CERTIFICATION BY COUNTY BOARD

THIS IS TO CERTIFY THAT THE FOREGOING IS A TRUE AND
COMPLETE RECORD OF THE TAXES ASSESSED FOR THE YEAR 2025 IN THE
TAXING DISTRICT OF NORTH ARLINGTON COUNTY OF
BERGEN, NEW JERSEY, AND THAT \$ 2,611,875,300 IS THE
NET VALUATION TAXABLE AND 2,669,213,507 IS THE NET VALUATION
ON WHICH COUNTY TAXES AND REGIONAL OR CONSOLIDATED SCHOOL TAXES
ARE APPORTIONED.

ATTEST: _____ PRESIDENT

COMMISSIONER
COMMISSIONER
COMMISSIONER

 _____ COMMISSIONER
TAX ADMINISTRATOR
COUNTY BOARD OF TAXATION
COMMISSIONER

TAXING DISTRICT 39 NORTH ARLINGTON			2025 TAX LIST DISTRICT SUMMARY			COUNTY 02 BERGEN		07/18/25
CLASSIFICATION	NO. OF PARCELS	LAND VALUE	IMPROVEMENT VALUE	TOTAL VALUE	BOOK VALUE OF TANG PERS PROP	EXEMPTION AMOUNT	NET TAXABLE VALUE	
1 VACANT LAND	48	13,461,600	0	13,461,600		0	13,461,600	
2 RESIDENTIAL	3,718	878,393,000	1,024,220,200	1,902,613,200		0	1,902,613,200	
3A FARM (REGULAR)	0	0	0	0		0	0	
3B FARM (QUALIFIED)	0	0	0	0		0	0	
4A COMMERCIAL	214	78,805,300	132,106,800	210,912,100		0	210,912,100	
4B INDUSTRIAL	48	94,935,000	193,638,200	288,573,200		0	288,573,200	
4C APARTMENT	44	45,382,700	148,621,500	194,004,200		0	194,004,200	
CLASS 4 TOTAL	306	219,123,000	474,366,500	693,489,500		0	693,489,500	
RATABLE TOTAL	4,072	1,110,977,600	1,498,586,700	2,609,564,300		0	2,609,564,300	
5A CLASS 1 RAILROAD	0	0	0	0		0	0	
5B CLASS 2 RAILROAD	0	0	0	0		0	0	
RAILROAD TOTAL	0	0	0	0		0	0	
6A TELEPHONE	1				2,311,000		2,311,000	
6B PETROL REFINRIES	0				0		0	
6C MISCELLANEOUS	0				0		0	
PUBLIC UTIL. TOTAL	1				2,311,000		2,311,000	
15A PUBLIC SCHOOL	9	14,980,400	29,998,500	44,978,900		0	44,978,900	
15B OTHER SCHOOL	4	5,471,100	17,215,400	22,686,500		0	22,686,500	
15C PUBLIC PROPERTY	74	144,431,500	13,697,900	158,129,400		0	158,129,400	
15D CHARITABLE	8	5,628,400	6,879,300	12,507,700		0	12,507,700	
15E CEMETERY	2	186,729,600	4,768,300	191,497,900		0	191,497,900	
15F MISCELLANEOUS	35	8,917,600	31,865,600	40,783,200		0	40,783,200	
EXEMPT TOTAL	132	366,158,600	104,425,000	470,583,600		0	470,583,600	
----- D E D U C T I O N S -----			----- E X E M P T I O N S -----			----- E X E M P T I O N S -----		
CLASSIFICATION	NO. OF DEDUCTS	DEDUCTION AMOUNT	CLASSIFICATION	NO. OF PARCELS	EXEMPTION AMOUNT	CLASSIFICATION	NO. OF PARCELS	EXEMPTION AMOUNT
SENIOR CITIZEN	23	5,750	FIRE SUPPRESS	0	0	DWELL ABATE	0	0
DISABLED PERSON	5	1,250	POLLUTION CNTRL	0	0	DWELL EXEMP	0	0
SURVIVING SPOUSE	0	0	FALLOUT SHELTER	0	0	NEW DWEL/CONV ABAT	0	0
VETERAN	144	36,000	WATER/SEWAGE FAC	0	0	NEW DWEL/CONV EXMT	0	0
WIDOW OF VETERAN	21	5,250	HOME IMPROVEMENT	0	0	MUL DWELL EXEMP	0	0
			CLASS 4 ABATEMENT	0	0	MUL DWELL ABATE	0	0
			MULTI-FAMILY DWELL	0	0	COM/IND EXEMP	0	0
			UEZ ABATEMENT	0	0	RENEWABLE ENERGY	0	0


I ASSESSOR OF THE TAXING DISTRICT OF NORTH ARLINGTON DO SWEAR (OR AFFIRM) THAT THE FOREGOING
TAX LIST AND TAX DUPLICATE CONTAIN THE VALUATIONS OF ALL THE PROPERTY LIABLE TO TAXATION IN THE TAXING DISTRICT IN WHICH I AM TAX
ASSESSOR, AND THAT SUCH PROPERTY HAS BEEN VALUED WITHOUT FAVOR OR PARTIALITY AT ITS TAXABLE VALUE AND I HAVE ALLOWED ONLY SUCH
EXEMPTIONS AND DEDUCTIONS AS ARE PRESCRIBED BY LAW.

ASSESSOR

I DO FURTHER SWEAR (OR AFFIRM) THAT, FOR THE TAX YEAR 2025, I HAVE COMPLETED AND PUT INTO OPERATION A DISTRICT WIDE ADJUSTMENT OF
REAL PROPERTY TAXABLE VALUATIONS AND SUCH TAXABLE VALUATIONS CONFORM TO THE PERCENTAGE LEVEL ESTABLISHED FOR SUCH YEAR FOR
EXPRESSING THE TAXABLE VALUE OF REAL PROPERTY IN THE COUNTY.

ASSESSOR

SWORN AND SUBSCRIBED BEFORE ME





2025 TAX CALCULATION ACKNOWLEDGEMENT REPORT

TAXING DISTRICT 39 NORTH ARLINGTON

COUNTY 02 BERGEN

BLOCK	LOT	QUALIFIC.	PROPERTY LOCATION	CLASS	NET VAL	TAX AMOUNTS				
						TOT YEAR	1ST HALF	2ND HALF	PRELIM.	
88	2		496 RIVER RD	15F	448300	.00	4644.28	4644.28-	.00	*OVERBILL*
101	32		13 UNION PLACE	15F	424800	.00	4398.91	4398.91-	.00	*OVERBILL*
117	12.01		104 RIDGE RD	4A	450000	10062.00	11734.27	1672.27-	5031.00	*OVERBILL*
117	46		86 UNION PL	15F	433500	.00	4605.70	4605.70-	.00	*OVERBILL*
128	1		88 PARK AVENUE	15F	545400	.00	5675.32	5675.32-	.00	*OVERBILL*
143	34		61 NOEL DR	15F	467000	.00	5005.44	5005.44-	.00	*OVERBILL*
165	1.01		184 CANTERBURY AVE	1	177200	3962.19	9637.63	5675.44-	1981.10	*OVERBILL*
165	14.01		190 CANTERBURY AVE	1	213100	4764.92	4779.65	14.73-	2382.46	*OVERBILL*
168	2		1-27 PORETE AVE	4B	2957200	66122.99	93468.67	27345.68-	33061.50	*OVERBILL*

2025 TAX CALCULATION ACKNOWLEDGEMENT REPORT

TAXING DISTRICT 39 NORTH ARLINGTON

COUNTY 02 BERGEN

	COUNT	NET VALUE	TOTAL TAXES (GENERAL)	TOTAL TAXES (SPECIAL)	DEDUCTION AMOUNT	NET AMOUNT OF TAXES	2025 TAXES (1ST HALF)	2025 TAXES (2ND HALF)	2026 TAXES (1ST HALF)
* RATABLES *	4,072	2,609,564,300	58,349,857.86	.00	48,250.00	58,301,607.86	28,330,923.24	29,970,684.62	29,150,811.96
* RAILROADS *	0	0	.00	.00	.00	.00	.00	.00	.00
* UTILITIES *	1	2,311,000	51,673.96	.00	.00	51,673.96	26,603.48	25,070.48	25,836.98
* EXEMPTS *	132	470,583,600	.00	.00	.00	.00	24,329.65	24,329.65-	.00

TAX RATES FOR THE YEAR OF 2025

TAXING DISTRICT 39 NORTH ARLINGTON COUNTY 02 BERGEN

DESCRIPTION OF TAX	SPECIAL TAX CODE	RATE PER \$100	FLAT TAX AMOUNT
COUNTY TAX		.228	
COUNTY OPEN SPACE		.011	
SCHOOL TAX		1.219	
LIBRARY TAX		.035	
LOCAL MUNICIPAL TAX		.743	
MUNICIPAL OPEN SPACE		.000	

TOTAL PROPERTY TAX 2025		2.236	

SPECIAL TAX DESCRIPTION.....

* STATE AID RATE	A01	.000
------------------	-----	------

* STATE AID NOT PART OF GENERAL TAX RATE

TAX RATE EDIT AUDIT TRAIL									
CTY/ DIST	TAX YEAR	RATE SEQ	RATE DESCRIPTION	TAX RATE	FLAT AMOUNT	--SPECIAL TAX DATA--			INHIBIT FLAGS
						CODE	RATE	FLAT	
0239	2025	01	COUNTY TAX	00228	000000				
0239	2025	02	COUNTY OPEN SPACE	00011	000000				
0239	2025	03	SCHOOL TAX	01219	000000				
0239	2025	04	LIBRARY TAX	00035	000000				
0239	2025	05	LOCAL MUNICIPAL TAX	00743	000000				
0239	2025	06	MUNICIPAL OPEN SPACE	00000	000000				
0239	2025	07	STATE AID RATE			A01	00000	000000	
				-----	-----		-----	-----	
0239	2025	00	TOTAL PROPERTY TAX 2025	2.236	.00		.000	.00	

*** TAX RATE ACCEPTED

TAXING DISTRICT NO. 39 NORTH ARLINGTON

COUNTY NO. 02 BERGEN

PAGE NO	NET TAXABLE VALUE	TOTAL TAXES (GENERAL)	TOTAL TAXES (SPECIAL)	DEDUCTION AMOUNT	NET AMOUNT OF TAXES	2025 TAXES (1ST HALF)	2025 TAXES (2ND HALF)	2026 TAXES (1ST HALF)
0001	19,584,900	437,918.37	.00	.00	437,918.37	221,381.01	216,537.36	218,960.00
0002	6,629,800	148,242.33	.00	.00	148,242.33	70,540.45	77,701.88	74,120.00
0003	5,672,800	126,843.81	.00	.00	126,843.81	60,655.13	66,188.68	63,424.00
0004	5,925,000	132,482.99	.00	250.00	132,232.99	62,995.41	69,237.58	66,118.00
0005	6,438,800	143,971.57	.00	.00	143,971.57	68,548.64	75,422.93	71,982.00
0006	6,538,300	146,196.40	.00	.00	146,196.40	68,940.32	77,256.08	73,096.00
0007	6,669,600	149,132.28	.00	500.00	148,632.28	70,848.60	77,783.68	74,318.00
0008	6,930,400	154,963.74	.00	250.00	154,713.74	73,571.93	81,141.81	77,354.00
0009	6,624,300	148,119.37	.00	250.00	147,869.37	70,456.92	77,412.45	73,936.00
0010	6,397,100	143,039.14	.00	500.00	142,539.14	67,260.69	75,278.45	71,270.00
0011	5,909,400	132,134.18	.00	250.00	131,884.18	63,252.31	68,631.87	65,942.00
0012	6,522,500	145,843.08	.00	250.00	145,593.08	69,386.74	76,206.34	72,794.00
0013	6,505,000	145,451.81	.00	.00	145,451.81	69,432.23	76,019.58	72,724.00
0014	8,558,500	191,368.07	.00	.00	191,368.07	90,959.65	100,408.42	95,682.00
0015	6,909,600	154,498.64	.00	.00	154,498.64	73,675.03	80,823.61	77,250.00
0016	6,158,900	137,713.02	.00	250.00	137,463.02	65,233.75	72,229.27	68,732.00
0017	10,356,300	231,566.88	.00	500.00	231,066.88	112,235.94	118,830.94	115,532.00
0018	9,677,500	216,388.89	.00	250.00	216,138.89	102,045.90	114,092.99	108,072.00
0019	6,520,500	145,798.39	.00	.00	145,798.39	69,053.20	76,745.19	72,900.00
0020	6,926,400	154,874.31	.00	.00	154,874.31	73,718.81	81,155.50	77,436.00
0021	6,268,100	140,154.71	.00	.00	140,154.71	66,729.63	73,425.08	70,082.00
0022	5,547,700	124,046.57	.00	.00	124,046.57	58,738.80	65,307.77	62,028.00
0023	7,429,600	166,125.84	.00	250.00	165,875.84	78,846.93	87,028.91	82,940.00
0024	21,354,400	477,484.39	.00	.00	477,484.39	237,582.75	239,901.64	238,740.00
0025	8,258,200	184,653.35	.00	.00	184,653.35	93,708.31	90,945.04	92,328.00
0026	69,199,500	1,547,300.81	.00	.00	1,547,300.81	782,917.65	764,383.16	773,648.00
0027	7,443,500	166,436.67	.00	.00	166,436.67	79,485.72	86,950.95	83,220.00
0028	7,314,000	163,541.05	.00	.00	163,541.05	77,930.52	85,610.53	81,770.00
0029	6,946,500	155,323.74	.00	.00	155,323.74	74,017.18	81,306.56	77,662.00
0030	6,941,000	155,200.75	.00	250.00	154,950.75	72,624.99	82,325.76	77,480.00
0031	7,183,400	160,620.83	.00	750.00	159,870.83	75,981.89	83,888.94	79,938.00
0032	7,414,700	165,792.70	.00	.00	165,792.70	78,698.33	87,094.37	82,898.00
0033	9,314,800	208,278.92	.00	750.00	207,528.92	98,788.04	108,740.88	103,766.00
0034	7,840,000	175,302.39	.00	.00	175,302.39	85,752.59	89,545.80	87,650.00
0035	6,665,000	149,029.41	.00	250.00	148,779.41	70,796.76	77,982.65	74,388.00
0036	7,093,000	158,599.48	.00	500.00	158,099.48	75,210.64	82,888.84	79,046.00
0037	7,490,500	167,487.56	.00	.00	167,487.56	79,735.71	87,751.85	83,746.00
0038	8,194,500	183,229.03	.00	.00	183,229.03	86,040.60	97,188.43	91,614.00
0039	7,443,500	166,436.67	.00	500.00	165,936.67	78,970.75	86,965.92	82,968.00
0040	8,880,600	198,570.22	.00	.00	198,570.22	94,882.78	103,687.44	99,288.00
0041	7,602,000	169,980.70	.00	.00	169,980.70	80,915.35	89,065.35	84,990.00
0042	8,179,700	182,898.10	.00	.00	182,898.10	87,310.11	95,587.99	91,450.00
0043	6,419,000	143,528.84	.00	250.00	143,278.84	67,453.64	75,825.20	71,638.00
0044	7,172,500	160,377.09	.00	500.00	159,877.09	76,080.39	83,796.70	79,936.00
0045	9,722,100	217,136.17	.00	250.00	217,136.17	103,500.89	113,635.28	108,570.00
0046	6,769,200	151,359.31	.00	250.00	151,109.31	72,216.60	78,892.71	75,556.00
0047	7,225,500	161,562.19	.00	500.00	161,062.19	76,734.73	84,327.46	80,530.00
0048	6,529,900	146,008.55	.00	250.00	145,758.55	69,198.34	76,560.21	72,878.00
0049	6,336,600	141,686.39	.00	750.00	140,936.39	67,135.67	73,800.72	70,468.00
0050	8,462,800	189,228.21	.00	.00	189,228.21	89,521.95	99,706.26	94,614.00
0051	8,336,000	186,392.96	.00	.00	186,392.96	88,744.35	97,648.61	93,196.00
0052	6,615,300	147,918.11	.00	.00	147,918.11	69,986.33	77,931.78	73,962.00
0053	6,244,800	139,633.73	.00	.00	139,633.73	66,705.42	72,928.31	69,814.00
0054	8,226,900	183,953.49	.00	250.00	183,703.49	87,718.47	95,985.02	91,854.00
0055	7,985,300	178,551.30	.00	.00	178,551.30	84,988.83	93,562.47	89,274.00
0056	8,261,900	184,736.09	.00	.00	184,736.09	90,104.86	94,631.23	92,366.00
0057	6,606,400	147,719.11	.00	.00	147,719.11	70,546.21	77,172.90	73,862.00
0058	9,053,000	202,425.08	.00	.00	202,425.08	99,621.52	102,803.56	101,210.00
0059	6,578,300	147,090.78	.00	.00	147,090.78	70,106.14	76,984.64	73,546.00
0060	8,099,900	181,113.77	.00	250.00	180,863.77	86,155.23	94,708.54	90,432.00
0061	7,672,000	171,545.91	.00	500.00	171,045.91	81,286.29	89,759.62	85,522.00
0062	6,811,500	152,305.13	.00	250.00	152,055.13	72,207.95	79,847.18	76,028.00
0063	6,997,800	156,470.81	.00	.00	156,470.81	74,580.50	81,890.31	78,238.00
0064	8,514,200	190,377.52	.00	250.00	190,127.52	90,439.49	99,688.03	95,064.00
0065	5,502,800	123,042.63	.00	250.00	122,792.63	57,941.57	64,851.06	61,396.00

TAXING DISTRICT NO. 39 NORTH ARLINGTON

COUNTY NO. 02 BERGEN

PAGE NO	NET TAXABLE VALUE	TOTAL TAXES (GENERAL)	TOTAL TAXES (SPECIAL)	DEDUCTION AMOUNT	NET AMOUNT OF TAXES	2025 TAXES (1ST HALF)	2025 TAXES (2ND HALF)	2026 TAXES (1ST HALF)
0066	8,147,400	182,175.85	.00	.00	182,175.85	87,153.44	95,022.41	91,092.00
0067	8,194,100	183,220.07	.00	.00	183,220.07	87,621.16	95,598.91	91,608.00
0068	9,033,800	201,995.77	.00	.00	201,995.77	99,476.38	102,519.39	100,996.00
0069	6,800,700	152,063.66	.00	.00	152,063.66	72,984.99	79,078.67	76,036.00
0070	7,361,800	164,609.86	.00	.00	164,609.86	78,327.98	86,281.88	82,304.00
0071	6,381,200	142,683.64	.00	.00	142,683.64	67,433.51	75,250.13	71,346.00
0072	7,798,400	174,372.23	.00	250.00	174,122.23	82,859.33	91,262.90	87,060.00
0073	6,592,700	147,412.78	.00	.00	147,412.78	70,129.17	77,283.61	73,704.00
0074	6,508,100	145,521.11	.00	250.00	145,271.11	69,136.71	76,134.40	72,634.00
0075	7,020,500	156,978.38	.00	250.00	156,728.38	75,130.56	81,597.82	78,362.00
0076	6,335,100	141,652.84	.00	.00	141,652.84	67,306.79	74,346.05	70,826.00
0077	6,252,200	139,799.20	.00	250.00	139,549.20	66,521.68	73,027.52	69,778.00
0078	6,263,100	140,042.90	.00	.00	140,042.90	65,657.11	74,385.79	70,020.00
0079	6,155,900	137,645.92	.00	.00	137,645.92	65,566.11	72,079.81	68,824.00
0080	6,052,800	135,340.63	.00	500.00	134,840.63	63,664.12	71,176.51	67,420.00
0081	8,003,300	178,953.79	.00	.00	178,953.79	85,174.29	93,779.50	89,476.00
0082	7,650,700	171,069.66	.00	.00	171,069.66	83,592.59	87,477.07	85,538.00
0083	8,006,100	179,016.38	.00	.00	179,016.38	84,993.44	94,022.94	89,508.00
0084	6,657,700	148,866.17	.00	.00	148,866.17	66,422.06	82,444.11	74,432.00
0085	6,544,700	146,339.50	.00	.00	146,339.50	69,922.97	76,416.53	73,170.00
0086	6,690,500	149,599.56	.00	500.00	149,099.56	71,050.78	78,048.78	74,546.00
0087	7,253,200	162,181.56	.00	.00	162,181.56	77,201.32	84,980.24	81,090.00
0088	6,564,200	146,775.49	.00	500.00	146,275.49	70,321.55	75,953.94	73,138.00
0089	7,364,500	164,670.20	.00	.00	164,670.20	77,864.87	86,805.33	82,336.00
0090	5,711,500	127,709.15	.00	.00	127,709.15	60,477.73	67,231.42	63,854.00
0091	7,177,300	160,484.42	.00	250.00	160,234.42	73,882.97	86,351.45	80,118.00
0092	14,978,300	334,914.78	.00	250.00	334,664.78	166,386.26	168,278.52	167,332.00
0093	6,421,700	143,589.20	.00	.00	143,589.20	67,553.32	76,035.88	71,798.00
0094	8,070,800	180,463.07	.00	.00	180,463.07	85,594.78	94,868.29	90,232.00
0095	6,476,000	144,803.35	.00	.00	144,803.35	69,123.49	75,679.86	72,402.00
0096	6,355,100	142,100.04	.00	250.00	141,850.04	67,476.69	74,373.35	70,926.00
0097	4,394,400	98,258.79	.00	.00	98,258.79	49,792.91	48,465.88	49,132.00
0098	6,518,600	145,755.91	.00	.00	145,755.91	69,228.31	76,527.60	72,880.00
0099	7,072,900	158,150.05	.00	250.00	157,900.05	75,015.38	82,884.67	78,948.00
0100	6,123,300	136,916.98	.00	.00	136,916.98	64,955.54	71,961.44	68,458.00
0101	6,666,000	149,051.76	.00	250.00	148,801.76	69,880.89	78,920.87	74,398.00
0102	7,790,000	174,184.40	.00	.00	174,184.40	82,235.54	91,948.86	87,092.00
0103	8,250,400	184,478.93	.00	250.00	184,228.93	88,342.88	95,886.05	92,112.00
0104	5,968,000	133,444.47	.00	.00	133,444.47	63,812.76	69,631.71	66,722.00
0105	5,749,400	128,556.58	.00	.00	128,556.58	60,516.89	68,039.69	64,280.00
0106	7,739,000	173,044.04	.00	250.00	172,794.04	82,269.53	90,524.51	86,394.00
0107	7,136,000	159,560.96	.00	750.00	158,810.96	75,356.35	83,454.61	79,408.00
0108	7,198,200	160,951.75	.00	.00	160,951.75	76,370.70	84,581.05	80,476.00
0109	7,779,200	173,942.91	.00	.00	173,942.91	83,136.41	90,806.50	86,972.00
0110	6,600,500	147,587.18	.00	250.00	147,337.18	69,846.93	77,490.25	73,670.00
0111	5,374,200	120,167.13	.00	250.00	119,917.13	58,117.85	61,799.28	59,962.00
0112	6,395,100	142,994.43	.00	1,000.00	141,994.43	68,052.11	73,942.32	70,998.00
0113	7,373,500	164,871.46	.00	.00	164,871.46	78,273.81	86,597.65	82,434.00
0114	7,395,100	165,354.42	.00	250.00	165,104.42	78,403.41	86,701.01	82,554.00
0115	7,707,000	172,328.52	.00	.00	172,328.52	81,751.70	90,576.82	86,162.00
0116	6,610,900	147,819.72	.00	250.00	147,569.72	69,758.80	77,810.92	73,786.00
0117	5,804,300	129,784.14	.00	250.00	129,534.14	61,644.12	67,890.02	64,770.00
0118	6,784,000	151,690.24	.00	.00	151,690.24	68,382.76	83,307.48	75,844.00
0119	7,414,800	165,794.92	.00	.00	165,794.92	78,667.78	87,127.14	82,896.00
0120	7,296,200	163,143.03	.00	.00	163,143.03	78,822.17	84,320.86	81,572.00
0121	6,898,500	154,250.46	.00	750.00	153,500.46	73,700.94	79,799.52	76,748.00
0122	7,370,400	164,802.16	.00	.00	164,802.16	79,105.57	85,696.59	82,400.00
0123	7,977,100	178,367.96	.00	.00	178,367.96	85,453.06	92,914.90	89,182.00
0124	7,378,800	164,989.96	.00	.00	164,989.96	78,112.55	86,877.41	82,494.00
0125	7,512,300	167,975.04	.00	500.00	167,475.04	79,368.20	88,106.84	83,738.00
0126	7,580,400	169,497.75	.00	250.00	169,247.75	82,347.86	86,899.89	84,622.00
0127	8,199,600	183,343.06	.00	.00	183,343.06	87,121.19	96,221.87	91,670.00
0128	6,323,000	141,382.26	.00	.00	141,382.26	67,633.95	73,748.31	70,686.00
0129	7,329,500	163,887.61	.00	.00	163,887.61	78,212.77	85,674.84	81,944.00
0130	6,508,400	145,527.84	.00	.00	145,527.84	69,457.58	76,070.26	72,764.00

TAXING DISTRICT NO. 39 NORTH ARLINGTON

COUNTY NO. 02 BERGEN

PAGE NO	NET TAXABLE VALUE	TOTAL TAXES (GENERAL)	TOTAL TAXES (SPECIAL)	DEDUCTION AMOUNT	NET AMOUNT OF TAXES	2025 TAXES (1ST HALF)	2025 TAXES (2ND HALF)	2026 TAXES (1ST HALF)
0131	6,726,700	150,409.01	.00	250.00	150,159.01	71,771.34	78,387.67	75,080.00
0132	6,612,000	147,844.33	.00	.00	147,844.33	70,422.95	77,421.38	73,924.00
0133	5,711,700	127,713.61	.00	250.00	127,463.61	60,988.63	66,474.98	63,732.00
0134	6,926,500	154,876.55	.00	250.00	154,626.55	72,995.92	81,630.63	77,316.00
0135	6,727,200	150,420.20	.00	250.00	150,170.20	71,734.49	78,435.71	75,084.00
0136	6,719,600	150,250.25	.00	.00	150,250.25	72,502.29	77,747.97	75,122.00
0137	6,898,800	154,257.15	.00	.00	154,257.15	73,647.38	80,609.77	77,128.00
0138	7,635,900	170,738.74	.00	250.00	170,488.74	81,441.23	89,047.51	85,244.00
0139	22,438,600	501,727.10	.00	.00	501,727.10	251,894.04	249,833.06	250,868.00
0140	36,301,800	811,708.25	.00	.00	811,708.25	409,980.68	401,727.57	405,854.00
0141	7,778,500	173,927.25	.00	.00	173,927.25	82,175.64	91,751.61	86,964.00
0142	7,193,900	160,855.60	.00	.00	160,855.60	76,665.62	84,189.98	80,430.00
0143	6,945,000	155,290.19	.00	250.00	155,040.19	74,017.76	81,022.43	77,520.00
0144	7,081,100	158,333.40	.00	.00	158,333.40	75,457.18	82,876.22	79,168.00
0145	6,361,400	142,240.90	.00	250.00	141,990.90	67,846.48	74,144.42	70,996.00
0146	6,678,000	149,320.08	.00	.00	149,320.08	71,124.50	78,195.58	74,658.00
0147	7,335,300	164,017.31	.00	.00	164,017.31	77,379.89	86,637.42	82,008.00
0148	6,236,200	139,441.42	.00	500.00	138,941.42	66,357.53	72,583.89	69,472.00
0149	5,491,000	122,778.76	.00	250.00	122,528.76	58,514.12	64,014.64	61,264.00
0150	6,799,700	152,041.29	.00	.00	152,041.29	72,405.54	79,635.75	76,020.00
0151	6,960,500	155,636.80	.00	.00	155,636.80	73,872.61	81,764.19	77,820.00
0152	7,520,200	168,151.68	.00	750.00	167,401.68	79,603.77	87,797.91	83,704.00
0153	16,134,300	360,762.94	.00	.00	360,762.94	180,516.11	180,246.83	180,380.00
0154	7,033,600	157,271.30	.00	250.00	157,021.30	74,529.24	82,492.06	78,510.00
0155	7,226,900	161,593.48	.00	250.00	161,343.48	76,617.81	84,725.67	80,672.00
0156	6,785,200	151,717.08	.00	250.00	151,467.08	71,915.34	79,551.74	75,734.00
0157	7,720,800	172,637.07	.00	250.00	172,387.07	81,964.23	90,422.84	86,194.00
0158	8,582,800	191,911.40	.00	.00	191,911.40	92,510.79	99,400.61	95,956.00
0159	4,928,000	110,190.09	.00	250.00	109,940.09	57,720.96	52,219.13	54,970.00
0160	7,035,200	157,307.08	.00	.00	157,307.08	75,098.90	82,208.18	78,654.00
0161	7,158,000	160,052.87	.00	250.00	159,802.87	75,935.82	83,867.05	79,902.00
0162	7,169,800	160,316.74	.00	250.00	160,066.74	76,110.93	83,955.81	80,034.00
0163	7,698,900	172,147.40	.00	1,000.00	171,147.40	80,948.74	90,198.66	85,572.00
0164	7,084,200	158,402.69	.00	750.00	157,652.69	75,234.23	82,418.46	78,828.00
0165	7,749,100	173,269.89	.00	500.00	172,769.89	81,983.24	90,786.65	86,386.00
0166	7,114,900	159,089.16	.00	750.00	158,339.16	75,100.61	83,238.55	79,166.00
0167	6,487,100	145,051.58	.00	.00	145,051.58	72,405.52	72,646.06	72,528.00
0168	12,105,500	270,678.98	.00	.00	270,678.98	131,334.93	139,344.05	135,342.00
0169	8,106,700	181,265.81	.00	250.00	181,015.81	86,537.12	94,478.69	90,512.00
0170	8,507,500	190,227.71	.00	250.00	189,977.71	90,421.07	99,556.64	94,986.00
0171	7,711,500	172,429.14	.00	.00	172,429.14	81,903.19	90,525.95	86,216.00
0172	7,390,900	165,260.53	.00	250.00	165,010.53	78,399.96	86,610.57	82,506.00
0173	6,943,300	155,252.19	.00	.00	155,252.19	73,869.73	81,382.46	77,628.00
0174	5,910,300	132,154.31	.00	.00	132,154.31	63,161.89	68,992.42	66,076.00
0175	5,991,300	133,965.48	.00	.00	133,965.48	63,960.22	70,005.26	66,986.00
0176	9,927,800	221,985.60	.00	.00	221,985.60	108,527.64	113,457.96	110,994.00
0177	6,917,100	154,666.35	.00	.00	154,666.35	78,515.73	76,150.62	77,332.00
0178	8,870,500	198,344.39	.00	.00	198,344.39	98,376.23	99,968.16	99,176.00
0179	6,599,900	147,573.76	.00	.00	147,573.76	74,740.06	72,833.70	73,786.00
0180	8,045,900	179,906.32	.00	.00	179,906.32	85,312.56	94,593.76	89,952.00
0181	8,437,600	188,664.75	.00	250.00	188,414.75	90,796.63	97,618.12	94,208.00
0182	6,885,500	153,959.78	.00	250.00	153,709.78	72,635.91	81,073.87	76,854.00
0183	6,698,000	149,767.28	.00	750.00	149,017.28	70,747.21	78,270.07	74,504.00
0184	10,080,200	225,393.27	.00	500.00	224,893.27	108,072.60	116,820.67	112,446.00
0185	8,403,900	187,911.21	.00	.00	187,911.21	89,993.10	97,918.11	93,954.00
0186	7,900,000	176,644.00	.00	.00	176,644.00	86,545.19	90,098.81	88,324.00
0187	7,433,100	166,204.11	.00	.00	166,204.11	79,474.21	86,729.90	83,104.00
0188	11,265,500	251,896.57	.00	.00	251,896.57	123,315.86	128,580.71	125,948.00
0189	6,594,100	147,444.08	.00	.00	147,444.08	71,533.46	75,910.62	73,720.00
0190	6,025,400	134,727.93	.00	500.00	134,227.93	63,628.42	70,599.51	67,114.00
0191	7,088,100	158,489.92	.00	250.00	158,239.92	77,713.37	80,526.55	79,120.00
0192	8,275,100	185,031.23	.00	.00	185,031.23	88,563.48	96,467.75	92,514.00
0193	24,679,800	551,840.31	.00	.00	551,840.31	275,116.06	276,724.25	275,922.00
0194	7,259,700	162,326.90	.00	.00	162,326.90	77,379.86	84,947.04	81,166.00
0195	6,547,100	146,393.16	.00	500.00	145,893.16	68,995.63	76,897.53	72,946.00

TAXING DISTRICT NO. 39 NORTH ARLINGTON

COUNTY NO. 02 BERGEN

PAGE NO	NET TAXABLE VALUE	TOTAL TAXES (GENERAL)	TOTAL TAXES (SPECIAL)	DEDUCTION AMOUNT	NET AMOUNT OF TAXES	2025 TAXES (1ST HALF)	2025 TAXES (2ND HALF)	2026 TAXES (1ST HALF)
0196	6,927,700	154,903.38	.00	250.00	154,653.38	73,540.81	81,112.57	77,326.00
0197	7,421,800	165,951.43	.00	250.00	165,701.43	78,761.71	86,939.72	82,848.00
0198	8,093,000	180,959.48	.00	250.00	180,709.48	86,068.23	94,641.25	90,352.00
0199	7,495,300	167,594.90	.00	.00	167,594.90	79,636.64	87,958.26	83,800.00
0200	8,099,100	181,095.88	.00	250.00	180,845.88	85,435.21	95,410.67	90,424.00
0201	6,482,700	144,953.17	.00	.00	144,953.17	68,239.89	76,713.28	72,476.00
0202	4,490,300	100,403.11	.00	.00	100,403.11	47,881.76	52,521.35	50,204.00
0203	3,021,200	67,554.03	.00	.00	67,554.03	32,326.31	35,227.72	33,774.00
0204	5,676,400	126,924.29	.00	.00	126,924.29	60,372.89	66,551.40	63,462.00
0205	14,363,700	321,172.35	.00	.00	321,172.35	168,385.57	152,786.78	160,584.00
0206	6,846,100	153,078.80	.00	250.00	152,828.80	73,111.13	79,717.67	76,414.00
0207	8,353,400	186,782.01	.00	.00	186,782.01	89,642.92	97,139.09	93,392.00
0208	5,902,600	131,982.13	.00	.00	131,982.13	67,253.78	64,728.35	65,992.00
0209	9,527,500	213,034.90	.00	500.00	212,534.90	102,830.99	109,703.91	106,268.00
0210	6,143,500	137,368.68	.00	250.00	137,118.68	64,715.36	72,403.32	68,562.00
0211	6,751,700	150,968.03	.00	250.00	150,718.03	71,096.28	79,621.75	75,356.00
0212	6,184,800	138,292.14	.00	500.00	137,792.14	65,443.98	72,348.16	68,896.00
0213	6,586,500	147,274.14	.00	500.00	146,774.14	69,073.94	77,700.20	73,386.00
0214	7,095,100	158,646.43	.00	.00	158,646.43	75,375.37	83,271.06	79,326.00
0215	8,684,000	194,174.26	.00	.00	194,174.26	93,934.10	100,240.16	97,088.00
0216	6,115,000	136,731.38	.00	500.00	136,231.38	64,713.60	71,517.78	68,114.00
0217	6,064,300	135,597.74	.00	500.00	135,097.74	64,175.63	70,922.11	67,544.00
0218	8,410,700	188,063.24	.00	.00	188,063.24	91,702.68	96,360.56	94,032.00
0219	5,458,900	122,061.02	.00	250.00	121,811.02	57,969.23	63,841.79	60,906.00
0220	5,961,100	133,290.19	.00	250.00	133,040.19	62,645.22	70,394.97	66,518.00
0221	6,643,200	148,541.95	.00	.00	148,541.95	70,666.01	77,875.94	74,268.00
0222	5,844,500	130,683.02	.00	250.00	130,433.02	67,850.52	62,582.50	65,220.00
0223	26,682,400	596,618.46	.00	.00	596,618.46	369,633.06	226,985.40	298,308.00
0224	7,880,400	176,205.77	.00	250.00	175,955.77	84,704.84	91,250.93	87,978.00
0225	7,018,100	156,924.72	.00	.00	156,924.72	73,817.85	83,106.87	78,462.00
0226	6,408,900	143,303.02	.00	250.00	143,053.02	67,400.66	75,652.36	71,520.00
0227	7,298,800	163,201.18	.00	.00	163,201.18	77,066.53	86,134.65	81,598.00
0228	5,030,300	112,477.51	.00	.00	112,477.51	52,511.64	59,965.87	56,238.00
0229	14,182,500	317,120.70	.00	.00	317,120.70	154,471.70	162,649.00	158,564.00
0230	6,017,400	134,549.07	.00	250.00	134,299.07	65,211.85	69,087.22	67,152.00
0231	9,218,800	206,132.38	.00	.00	206,132.38	99,442.98	106,689.40	103,062.00
0232	5,027,100	112,405.96	.00	.00	112,405.96	53,404.43	59,001.53	56,204.00
0233	7,339,900	164,120.17	.00	.00	164,120.17	78,223.14	85,897.03	82,060.00
0234	5,565,900	124,453.52	.00	.00	124,453.52	58,778.51	65,675.01	62,226.00
0235	7,328,600	163,867.50	.00	250.00	163,617.50	77,692.61	85,924.89	81,810.00
0236	7,395,500	165,363.39	.00	250.00	165,113.39	78,395.36	86,718.03	82,554.00
0237	4,816,200	107,690.22	.00	500.00	107,190.22	51,047.43	56,142.79	53,592.00
0238	6,744,400	150,804.78	.00	.00	150,804.78	71,468.37	79,336.41	75,400.00
0239	5,772,000	129,061.92	.00	250.00	128,811.92	60,826.20	67,985.72	64,408.00
0240	8,680,300	194,091.52	.00	.00	194,091.52	91,442.34	102,649.18	97,046.00
0241	5,834,300	130,454.94	.00	.00	130,454.94	62,249.53	68,205.41	65,224.00
0242	5,764,700	128,898.68	.00	.00	128,898.68	61,320.99	67,577.69	64,450.00
0243	6,430,200	143,779.28	.00	.00	143,779.28	70,349.19	73,430.09	71,888.00
0244	6,987,200	156,233.79	.00	250.00	155,983.79	74,635.23	81,348.56	77,994.00
0245	19,851,100	443,870.61	.00	250.00	443,620.61	219,108.68	224,511.93	221,812.00
0246	7,599,000	169,913.63	.00	500.00	169,413.63	80,979.85	88,433.78	84,706.00
0247	7,333,900	163,986.01	.00	250.00	163,736.01	78,255.95	85,480.06	81,872.00
0248	6,917,800	154,682.02	.00	250.00	154,432.02	73,826.52	80,605.50	77,216.00
0249	9,744,400	217,884.79	.00	.00	217,884.79	107,036.96	110,847.83	108,942.00
0250	6,463,300	144,519.37	.00	250.00	144,269.37	69,090.65	75,178.72	72,136.00
0251	6,345,600	141,887.61	.00	.00	141,887.61	75,127.69	66,759.92	70,940.00
0252	6,795,300	151,942.89	.00	.00	151,942.89	72,777.63	79,165.26	75,972.00
0253	10,336,200	231,117.44	.00	500.00	230,617.44	113,491.60	117,125.84	115,314.00
0254	6,867,000	153,546.14	.00	500.00	153,046.14	73,502.22	79,543.92	76,516.00
0255	6,280,100	140,423.06	.00	.00	140,423.06	67,325.23	73,097.83	70,212.00
0256	7,416,300	165,828.47	.00	.00	165,828.47	79,239.19	86,589.28	82,914.00
0257	7,056,100	157,774.39	.00	750.00	157,024.39	75,780.28	81,244.11	78,514.00
0258	7,284,600	162,883.66	.00	250.00	162,633.66	78,361.94	84,271.72	81,318.00
0259	23,912,700	534,437.97	.00	250.00	534,187.97	265,263.58	269,174.39	267,222.00
0260	7,088,600	158,501.09	.00	.00	158,501.09	75,777.45	82,723.64	79,252.00

TAXING DISTRICT NO. 39 NORTH ARLINGTON

COUNTY NO. 02 BERGEN

	PAGE NO	NET TAXABLE VALUE	TOTAL TAXES (GENERAL)	TOTAL TAXES (SPECIAL)	DEDUCTION AMOUNT	NET AMOUNT OF TAXES	2025 TAXES (1ST HALF)	2025 TAXES (2ND HALF)	2026 TAXES (1ST HALF)
	0261	6,647,300	148,633.63	.00	.00	148,633.63	71,256.99	77,376.64	74,318.00
	0262	8,434,400	188,593.21	.00	.00	188,593.21	92,484.92	96,108.29	94,296.00
	0263	7,269,600	162,548.25	.00	500.00	162,048.25	77,114.88	84,933.37	81,028.00
	0264	6,666,400	149,060.72	.00	.00	149,060.72	71,376.81	77,683.91	74,534.00
	0265	8,079,600	180,659.86	.00	500.00	180,159.86	86,010.63	94,149.23	90,082.00
	0266	6,759,100	151,133.50	.00	.00	151,133.50	72,354.85	78,778.65	75,570.00
	0267	6,808,100	152,229.12	.00	250.00	151,979.12	72,649.19	79,329.93	75,990.00
	0268	5,815,000	130,023.40	.00	.00	130,023.40	62,408.46	67,614.94	65,010.00
	0269	6,906,800	154,436.06	.00	.00	154,436.06	74,241.83	80,194.23	77,218.00
	0270	6,822,000	152,539.91	.00	.00	152,539.91	73,006.88	79,533.03	76,270.00
	0271	8,566,500	191,546.92	.00	.00	191,546.92	91,251.12	100,295.80	95,774.00
	0272	6,540,000	146,234.41	.00	500.00	145,734.41	61,803.67	83,930.74	72,868.00
	0273	9,448,600	211,270.69	.00	.00	211,270.69	101,006.25	110,264.44	105,634.00
	0274	10,733,800	240,007.78	.00	.00	240,007.78	115,388.95	124,618.83	120,006.00
	0275	7,161,900	160,140.09	.00	250.00	159,890.09	76,341.34	83,548.75	79,944.00
	0276	10,587,800	236,743.20	.00	250.00	236,493.20	116,441.87	120,051.33	118,246.00
	0277	7,324,300	163,771.35	.00	500.00	163,271.35	77,347.60	85,923.75	81,634.00
	0278	7,681,700	171,762.80	.00	500.00	171,262.80	81,810.45	89,452.35	85,628.00
	0279	7,220,700	161,454.85	.00	.00	161,454.85	76,937.50	84,517.35	80,726.00
	0280	7,575,900	169,397.12	.00	.00	169,397.12	81,576.62	87,820.50	84,700.00
	0281	6,354,400	142,084.38	.00	.00	142,084.38	68,068.26	74,016.12	71,044.00
	0282	7,219,200	161,421.32	.00	500.00	160,921.32	76,551.56	84,369.76	80,458.00
	0283	7,451,900	166,624.49	.00	.00	166,624.49	79,580.19	87,044.30	83,312.00
	0284	7,161,700	160,135.62	.00	500.00	159,635.62	76,349.97	83,285.65	79,818.00
	0285	7,811,300	174,660.66	.00	.00	174,660.66	83,424.42	91,236.24	87,328.00
	0286	7,737,500	173,010.50	.00	.00	173,010.50	82,672.14	90,338.36	86,508.00
	0287	7,380,300	165,023.50	.00	.00	165,023.50	78,916.64	86,106.86	82,510.00
	0288	7,593,200	169,783.94	.00	250.00	169,533.94	81,024.22	88,509.72	84,772.00
	0289	5,620,500	125,674.38	.00	.00	125,674.38	60,152.86	65,521.52	62,840.00
	0290	4,734,300	105,858.95	.00	250.00	105,608.95	55,684.82	49,924.13	52,804.00
	0291	6,612,500	147,855.49	.00	.00	147,855.49	66,229.65	81,625.84	73,924.00
	0292	7,600,400	169,944.95	.00	.00	169,944.95	81,218.32	88,726.63	84,970.00
	0293	9,450,000	211,302.01	.00	.00	211,302.01	167,670.16	43,631.85	105,652.00
	0294	24,357,900	544,642.65	.00	.00	544,642.65	272,429.60	272,213.05	272,322.00
	0295	206,838,800	4,624,915.55	.00	.00	4,624,915.55	2,346,652.82	2,278,262.73	2,312,462.00
	0296	7,645,100	170,944.41	.00	250.00	170,694.41	81,718.86	88,975.55	85,346.00
	0297	6,777,400	151,542.68	.00	250.00	151,292.68	72,361.18	78,931.50	75,646.00
	0298	6,722,400	150,312.84	.00	500.00	149,812.84	71,685.52	78,127.32	74,902.00
	0299	29,249,900	654,027.76	.00	.00	654,027.76	335,248.71	318,779.05	327,014.00
	0300	687,300	15,368.03	.00	.00	15,368.03	7,917.70	7,450.33	7,684.00
	0301	1,913,200	42,779.15	.00	.00	42,779.15	22,040.07	20,739.08	21,390.00
**DIST TOTAL		2,609,564,300	58,349,857.86	.00	48,250.00	58,301,607.86	28,355,252.89	29,946,354.97	29,150,818.00

TAXING DISTRICT NO. 39 NORTH ARLINGTON

COUNTY NO. 02 BERGEN

PAGE NO	NET TAXABLE VALUE	TOTAL TAXES (GENERAL)	TOTAL TAXES (SPECIAL)	DEDUCTION AMOUNT	NET AMOUNT OF TAXES	2025 TAXES (1ST HALF)	2025 TAXES (2ND HALF)	2026 TAXES (1ST HALF)
0001	2,311,000	51,673.96	.00	.00	51,673.96	26,603.48	25,070.48	25,836.00
**DIST TOTAL	2,311,000	51,673.96	.00	.00	51,673.96	26,603.48	25,070.48	25,836.00

TAXING DISTRICT NO. 39 NORTH ARLINGTON

COUNTY NO. 02 BERGEN

NAME OF OWNER ADDITIONAL OWNERS	PAGE NO.	BLOCK NO.	LOT NO.	LOT QUALIF.	ACCOUNT NO.	DEED BOOK	DEED PAGE	CLASS	PROPERTY LOCATION
A P BELMONT ASSOCIATES LLC	0113	57	2		155900-0	03496	01224	2	253 CRYSTAL ST
A&J PROPERTY MANAGEMENT NJ LLC	0138	72	8		190800-6	05484	01830	2	16 ALLAN DR.
AAA REFRIGERATION SER INC	0295	170	1		405500-4	01087	01604	4B	70 PORETE AVE
ABBATE, FRANK C. & RENEE	0252	143	48		349000-8			2	91 NOEL DR
ABBATO, MARISSA	0269	150	38		371500-6	04392	00875	2	46 PULASKI DR
ABBONDANTE, PATRICIA	0093	44	3		128000-3	07984	00970	2	137 EAGLE ST
ABDALLAH, RAMY & RAINA	0210	118	6		289000-9	00322	00760	2	86 MORGAN PL
ABDEL-WAHED, AHMED ETAL	0130	66	42.01		180000-5	02941	02347	2	120 LOCUST AVE
ABDELFATTAH, MOHAMED & ALESAWY, AMIRA	0262	146	38		362400-9	04914	01719	2	16 PULASKI DRIVE
ABDELHAMID, TAMER & ALEM, MERIEM	0003	3	10		004400-2	04934	00734	2	28 ROOSEVELT ST
ABDELKODOOS, YOUSSEF & MARY	0209	117	61		288100-3	08194	00528	2	67 UNION PL
ABDELMESSIH, NAHLA	0132	67	13		182000-9	00794	00450	2	9 BIRCHWOOD DRIVE
ABHIRAM, SUSANNE M	0008	5	10		010200-5	05283	00855	2	36 WILLIAM STREET
ABILIO, ANTONIO & CARMEN	0062	26	31		084700-9	07937	00696	2	191 PROSPECT AVE
ABREU, TEODORO & MILEDY	0055	23	13		074500-4	04141	00926	2	41 SUNSET AVENUE
ABUBAKER, FATMA	0226	131	9		311500-8	05199	01215	2	29 RENNER PL
ABUSELEIMAN, ASHRAF & DODD, JENNIFER	0186	104	28.01		257500-1	02386	01442	2	25 ARGYLE PL
ACOSTA, CESAR A & ROSA E	0074	32	5		100900-0	01152	01763	2	18 HIGH ST
ACOSTA, GABRIEL	0052	22	11		070100-2	09158	00174	2	121 SUNSET AVE
ACOSTA, ORESTES B & ARGELIS A	0052	22	13		070300-4	02452	01734	2	117 SUNSET AVE
ACOSTA, ARELIS	0285	161	5		392100-5	04272	01771	2	18-20 WEBSTER ST.
ADDEO, WILLIAM	0161	88	25		223400-3	07973	00104	2	39 NINTH ST
ADDEO, WILLIAM & ELAINE (LE)	0033	15	13		043900-2	04744	00374	2	47 MELROSE AVE
ADINA, BADREDDINE & CHANG, INYOUNG	0022	10	16		028500-7	08645	00543	2	54 PROSPECT AVE
ADRAGNA, PETER & SUSANA	0031	14	32		041800-7	09507	00070	2	94 HEDDEN TERR
ADVANCED PROPERTIES OF NJ LLC	0186	104	31			04547	00029	4A	312 BELLEVILLE TPKE #3B
AFONSO, ANTONY & SANDRA	0296	173.01	4		407100-4	02316	02016	2	7 BERNICE RD
AFONSO, JOSE FERNANDO & LUCIA	0017	8	49		023500-2	02813	00302	2	110 STEVENS PL.
AFONSO, MANUEL & MARIA	0271	151	29		374700-9	01661	00367	2	8 ECKHARDT TERR.
AGARKAR, NIKHIL	0266	150	7		368300-0	05442	00259	2	74 SECOND ST
AGNEW E.J. & KAVANAGH, L.	0165	90	2		228300-7	08307	00317	2	444 RIVERVIEW AVE
AGRELO, JOSE A	0276	156	8		380100-8	08347	00347	2	3 FOURTH ST
AGRESAT, J & K	0038	16	32		051000-2	02027	00246	2	124 MELROSE AVE
AGUAYO, DANTE	0084	37	5		115600-5	01158	00011	2	48 SHIELDS PL
AGUAYO, ELIZABETH	0146	77	2		202000-6	04511	00714	2	426 RIVER RD
AGUIAR, ELACY P	0167	93	6		231600-4	01740	01761	2	60 FIFTH ST
AGUILAR, ALICIA M	0009	6	9		012600-3	02507	00690	2	30 FAIRMOUNT AVENUE
AGUILAR, LUIS M	0008	5	17		010900-2	04012	00498	2	27 FAIRMOUNT AVE
AGUIRRE JUMBO, SANTOS L ETAL	0211	118	16.02		290300-2	05211	00627	2	45 INMAN PL
AGUIRRE-AZANZA, FRANKLIN MANUEL ETAL	0274	154	9		377900-2	02746	00391	2	187 CANTERBURY AVENUE
AGURTO, MARIO	0095	45	14		131100-8	02396	00739	2	43 EAGLE STREET
AHMED, ASIF	0221	126	3		305100-9	03333	00576	2	98 CHESTNUT STREET
AILLON, LUIS ETAL	0190	107	14		262700-1	05082	01490	2	15 DEVON ST
AITLAFOUIH, HOUSNUI ETAL	0141	74	17		194700-3	04723	01682	2	70 ALBERT ST
AKBARI, BAHMAN	0275	155	3.03		379300-0	03048	00259	2	223 CANTERBURY AVENUE
AKOGUN, FOLASADE	0052	22	20		071000-8	03418	02429	2	99 SUNSET AVE
AL-AZZAM, MOUSA	0082	35	11.01		113000-5	00432	00859	4A	215 RIDGE RD
AL-HAKIM, CHAKER & THERESA	0101	50	17		140000-3			2	39 GOLD ST
AL-HUSSEIN SULTAN A & SAMAR	0128	66	7		176300-7	08723	00657	2	360 RIVER ROAD
ALARCON, CARLOS	0022	10	18		028700-9	09166	00260	2	58 PROSPECT AVENUE
ALBAN, OSCAR & CHING CHING HUANG-	0055	23	8		074000-9	04799	00435	2	59 SUNSET AVENUE
ALBANESE, DANIELLE	0079	33	32		108200-9	00298	00189	2	46 BELMOUNT AVE
ALBERS, JESSICA FERREIRA	0216	121	6		297200-0	04346	00924	2	47 PARK AVE
ALCANTARA, JACQUELINA D	0063	26	48		086500-1	02926	02011	2	120 SUNSET AVE
ALDANA, LARRY ARIAS ETAL	0016	8	37		022300-3	04746	00403	2	59 FAIRMOUNT AVENUE
ALEEM, NOUFEL & RODRIGUES, PATRICIA B	0147	77	21		203900-2	03334	00239	2	5 VETERANS PL
ALEGRE, GERARDO, & MARIA	0019	9	6		024400-8			2	64 FAIRMOUNT AVE
ALEMANY, ALBERTO & ODALYS (ODALIS)	0298	173.03	13		410900-6	02758	01726	2	36 GERALDINE RD
ALEN, JOSE A & MARIA R	0064	27	2		087000-3	01256	00160	2	186 PROSPECT AVE
ALESSIO FAMILY TRUST	0110	55	8		152400-4	08719	00416	1	61 CRYSTAL STREET
ALESSIO FAMILY TRUST	0110	55	9		152500-5	09536	00247	2	53 CRYSTAL STREET
ALEXANDER, JAMES P & KARYN M	0228	133	12		315400-5	09637	00189	2	18 STRATFORD PLACE
ALHO ANTONIO III & MARIA	0028	13	2		036700-8	08415	00195	2	112 BATHURST AVENUE
ALHO JR (ETUX), ANTONIO	0184	104	10		255800-0	09220	00339	2	44 RUTHERFORD PL
ALI, MOHAMED A. & CHRISTINE	0003	3	2		003600-7	07912	00373	2	25 BELLEVILLE PIKE
ALL AUTO SERVICE REPAIR LLC	0181	102	26		251200-6	02599	01360	4A	272 BELLEVILLE TURNPIKE
ALLEGRO IL GRANDE, CAROLYN, ETALS.	0176	100	9.01		244800-0	07945	00207	1	543 JAUNCEY AVE
ALLEGRO, JOAN M	0176	100	8		244700-9	08542	00718	2	547 JAUNCEY AVE

TAXING DISTRICT NO. 39 NORTH ARLINGTON

COUNTY NO. 02 BERGEN

NAME OF OWNER ADDITIONAL OWNERS	PAGE NO.	BLOCK NO.	LOT NO.	LOT QUALIF.	ACCOUNT NO.	DEED BOOK	DEED PAGE	CLASS	PROPERTY LOCATION
ALLEN, AISHAH	0044	19	9		060100-9	00045	02127	2	164 BATHURST AVENUE
ALLEN, JAY & KAREN	0288	162	21		396100-3	07626	00050	2	41 MADISON ST
ALMANZA, HECTOR & FRIDA	0059	25	15		080400-8	08223	00776	2	139 BELMOUNT AVE
ALMEIDA NORTH ARLINGTON LLC	0045	19	15		060800-6	02134	01884	2	159 RIVERVIEW AVE
ALMEIDA, ANTONIO M. & CRISTINA M.	0008	5	20		011200-2	07890	00647	2	21 FAIRMOUNT AVE
ALMEIDA, CARLOS & GUILHERMINA	0229	133	16		315800-9	08572	00626	2	10 STRATFORD PL
ALMEIDA, FERNANDO P & MARIA L	0058	25	1		079000-4	08665	00282	4A	176 RIVER RD
ALMEIDA, MICHAEL & MARIANNA	0170	95	4		236200-5	08392	00991	2	466 RIVERVIEW AVE
ALMONTE, JUAN & EUSEBIA	0185	104	16		256400-3			2	62 RUTHERFORD PL
ALNAGAR, OSAMA R	0078	33	25		107500-5	02780	02121	2	41 YORK ROAD
ALSAKAJI, SOHIER M ETAL	0261	146	23		360900-0	02786	01800	2	11 BARNARD PL
ALTAGARCIA, ALEJANDRO	0147	77	18		203600-9	09313	00335	2	11 VETERAN PLACE
ALTAMIRANO, JOHN	0250	143	17		345900-9	04283	00967	2	27 NOEL DR
ALTILIO, JASON & LORETTA	0004	3	13		004700-5	04876	00873	2	36 ROOSEVELT ST
ALTMAN, JESSE & FERREIRA, NATALIE	0258	145	20		356900-9	04361	01969	2	86 NOEL DR
ALULEMA, LESLIA & GAGNAY, BRYAN	0109	54	18		150100-7	04398	00104	2	102 STOVER AVE
ALUOTTO, LEONARD J & ANGELA	0297	173.02	7		408900-9	00272	00062	2	13 CARRIE RD
ALVAREZ JUAN & SANDRA	0078	33	28		107800-8			1	BELMOUNT AVENUE
ALVAREZ JUAN C & SANDRA M	0078	33	29		107900-9	08495	00146	2	40 BELMOUNT AVENUE
ALVAREZ WILLIAM	0139	73	7		193000-9	08730	00946	2	106 ALBERT STREET
ALVAREZ, ALDO A. & ADRIA E.	0072	30	52		098200-5			2	1 CEDAR ST
ALVAREZ, CARLOS & TATJANA	0279	157	17.02		383400-2	01384	01652	2	71 UNION AVE
ALVAREZ, FELIX JOSE ETAL	0089	40	23		122100-2	05297	01869	2	98 ARLINGTON BOULEVARD
ALVAREZ, GRACIELA I (TRSTE)	0081	34	13		110900-3	01665	01950	2	31 ARLINGTON BLVD
ALVAREZ, HECTOR & GRACIELA	0060	26	3		081900-0	08149	00965	2	136 SUNSET AVE
ALVAREZ, IVAN & TERESA YANETH	0018	8	68			08398	00583	2	50 WILLIAM ST.
ALVAREZ, MARIA	0020	9	20		025900-0			2	79 PROSPECT AVE
ALVAREZ, RICARDO & SUSAN F	0172	97	1		238500-2	00476	00438	2	22 SEVENTH ST
ALVAREZ, ROLANDO & MIRIAM R	0208	117	42		286000-8	09198	00244	2	74 UNION PL
ALVAREZ, TEODORO HERNAN ESCANDON ETL	0222	126	6		305400-2	04921	00933	2	70 PARK AVENUE
ALVES, ALESSANDRO C (ETAL)	0296	173.01	13		408000-0	01672	01897	2	6 SILVIA PL
ALVES, CARLOS & MARIA	0237	136	80		327300-1	01364	02155	2	28 ABBOTT PL
ALVES, JOSE	0041	17	34		054900-2	08393	00025	2	34 MELROSE AVE
ALVES, LAURA M & BRIAN F	0104	51	25.02		144400-5	01808	01120	2	80 EAGLE ST
ALVES, MANUEL & MARIA	0197	114	14		272400-1	00721	00999	2	49 ELM ST
ALVES, VENANCIO & LUCIA	0251	143	27		346900-6	00862	00757	2	47 NOEL DR
ALVEZ RODRIGUEZ, NESTOR R	0035	15	49		047400-5	02753	00341	2	54 HEDDEN TERR
ALYASINI, MOHAMAD	0271	152	3.03		375500-4	05378	01053	2	159 CANTERBURY AVE
AMADOR, ANTHONY & LUCINDA	0145	76	11		200700-9	08203	00134	2	19 BOSTON AVE
AMADOR, DOMINGOS & MARIA	0077	33	4		105500-1	01482	01023	2	206 PROSPECT AVE
AMADOR, DOMINGOS & MARIA	0161	88	20		222900-1	08556	00078	2	3 NINTH ST
AMADOR, LUZ & TORRES, TEODORO	0020	9	26		026500-3	04101	00251	2	61 PROSPECT AVE
AMADOR, MANUEL & MARIA	0120	60	17		165900-3			2	56 CRYSTAL ST
AMARAL, RODRIGO M	0269	151	9		372600-4	04854	00996	2	167 LEONARD PL
AMARO DIEGO & MARIA C	0145	76	12		200800-0	08726	00356	2	17 BOSTON AVENUE
AMBROCIO-TAYUN, FERDY P	0131	67	9		181600-8	04552	01027	2	17 BIRCHWOOD DR
AMEERALLY, BIBI	0081	34	16.02		111300-4	04891	00863	2	47 WILLIS RD
AMERICAN DREAMS NJ LLC	0094	44	12		129000-0	04876	00367	2	98 FRONT ST
AMIN, PRATIKBHAI & JINGAL	0283	160	1		389500-5	04364	01425	2	32 SECOND ST
AMORIM, NAIR	0013	7	29		017100-3	01662	00431	2	11 PERSHING PL
ANACLETO, GEORGE & NANCY	0281	158	14		386500-4	08021	00333	2	13 HOOVER ST
ANDAGANA, MARCO & SANTANA, GISELLA A	0048	20	32		064500-1	03090	01897	2	130 HENDEL AVE
ANDERSON, ARTHUR & DARRELL	0037	16	20		049800-3			2	137 PROSPECT AVE
ANDERSON, ARTHUR J & MARY ANN	0098	48	3		135400-9	01805	02190	2	297 STOVER AVE
ANDERSON, CHERYL A	0173	98	3		240200-6	04051	00808	2	30 SIXTH ST
ANDICOECHEA, JOSE & MARIA IVONNE	0261	146	19		360500-6			2	3 BARNARD PL
ANDREWS, MICHAEL R	0244	140	13		336800-2	01756	01850	2	8 TRUMAN RD
ANDREWS, YOUSSEF & MIKHAIL, CHRISTINA	0038	17	2		051700-9	03042	02050	2	82 MELROSE AVE
ANDRIOLA, BLAISE & DEBORAH	0264	148	14		365000-6	09516	00425	2	57 HOOVER ST
ANDRYSZCZAK, BENJAMIN & CAROL	0095	45	13		131000-7			2	55 EAGLE ST
ANGELO, LAWRENCE & JOAN	0249	142	12		343900-5	00273	00183	2	6 MOORE PL
ANGELO, ROCCO & HERRERA, C.	0150	78	16		207700-8	00953	01009	2	76 BOSTON AVE
ANGOLA, PRISCILLA	0145	76	15		201100-0	02185	00683	2	20 BALTIMORE AVE
ANGOMAS GUERRERO, VICTOR A	0179	102	1		248600-6	04518	00285	2	10 UNION PL
ANTIORIO, ANTHONY R & DENISE	0189	107	2		261500-2	08152	00664	2	12 CHESTNUT ST
ANTON, CONSTANTIN ETAL	0239	138	9		331100-0	02380	00273	2	126-128 RUTHFD PL
ANTONICELLO, NICHOLAS & PATRICIA	0149	78	3		206400-8			2	406 RIVERVIEW AVE
ANTONUCCI, LOIS TRSTE	0218	122	22		301100-1	05492	00121	4C	63 DEVON ST

TAXING DISTRICT NO. 39 NORTH ARLINGTON

COUNTY NO. 02 BERGEN

NAME OF OWNER ADDITIONAL OWNERS	PAGE NO.	BLOCK NO.	LOT NO.	LOT QUALIF.	ACCOUNT NO.	DEED BOOK	DEED PAGE	CLASS	PROPERTY LOCATION
ANTUNES, JOSE L & MARIA A	0042	18	4		056400-1	09558	00180	2	148 RIVER ROAD
ANTUNES, MARIA ADELAIDE ETAL	0246	140	49		340700-2	03531	00024	2	8 GERALDINE RD
ANZALDO DOMINICK & MICHELE	0016	8	32		021800-1	08710	00471	2	79 FAIRMOUNT AVENUE
ANZALDO, DOMINICK & MICHELLE	0267	150	21		369700-1	08037	00506	2	63 FIRST ST
ANZEVINO, JAMES & JANICE H	0212	118	31		291800-4	04438	00655	2	69 RUTHERFORD PL
APPLEGATE, JOHN H & JENNIFER	0031	14	23		040900-1	04817	00926	2	74 HEDDEN TERR
APUANGO, SARMIENTO, LUIS G ETAL	0008	5	11		010300-6	04202	01190	2	38 WILLIAM ST
AQUINO, ERNESTO & FLORLAUREL	0230	134	12		317100-6			2	117 MORGAN PL
ARANGO, ADRIANA M	0238	137	14		329200-4	08524	00808	2	7 LEGION PL
ARANGO, MARCO (ETAL)	0175	99	2		242200-0	01765	00809	2	10 SIXTH ST
ARASIN, JOHN J & LUZ A	0040	17	17		053300-9			2	27 HENDEL AVE
ARAUJO, ISAURO RODRIGUES	0089	41	1		122400-5	02211	02475	2	88 ARLINGTON BLVD
ARAUJO, ISAURO RODRIGUES	0089	41	2		122500-6			1	86 ARLINGTON BLVD
ARB, LORIANN	0288	163	10		397400-3	09502	00126	2	627 SCHUYLER AV
ARBAB, MOHAMED & AMANI SADIG	0164	89	4		227800-5	00902	01286	2	28 NINTH ST
ARBITO, CARLOS	0118	59	24		162400-7	01883	00620	2	128 CRYSTAL ST
ARBOLEDA, ERIC	0118	59	31		163200-2	05030	00290	2	176 CRYSTAL ST
ARBOLEDA, ERIC	0118	59	31		163200-2	05030	00290	15F	176 CRYSTAL ST
ARCE, FERNANDO & AMORLIZ	0290	164	9		399000-3	08823	00489	2	659 SCHUYLER AVENUE
ARGYLE HOLDINGS LLC	0187	105	2		258100-4	00807	00396	2	12-14 ARGYLE PL
ARGYLE HOLDINGS LLC	0187	105	3		258200-5	00807	00360	2	16-18 ARGYLE PL
ARGYLE MANOR LLC	0185	104	23			03019	01189	4C	41 ARGYLE PLACE
ARIA, FRANK & KATHERINE	0112	56	6		155200-3			2	29-31 WEST ST
ARIAS, LEONARDO & ORTIZ, CRISTINA	0128	66	13		176900-3	02594	00738	2	57 BIRCHWOOD DR
ARIZA, LECSEY	0108	54	3.02		148600-5	04667	01322	2	181 CRYSTAL ST
ARLINGTON DINER INC.	0001	1	1		000200-2			4A	RIVER ROAD
ARMAGNO, KARINA	0091	42	17		124900-4	05159	00408	2	42 ARLINGTON BLVD
ARMENTI, JOSEPH ETALS	0241	138	28		333100-4	03825	01792	2	188 RUTHERFORD PL
ARMOUT, JOSEPH & NADIA & SAMI N	0015	8	16		020000-6	04464	00816	2	93 RIVERVIEW AVE
ARMOUT, SAMI & NADIA	0199	115	23		275700-5	09166	00431	2	59 FOREST STREET
ARMOUT, WAEL N	0255	144	28		353300-2	02796	01821	2	36 NOEL DR
ARNOLD, E J	0228	133	4		314600-0			2	86 SCHUYLER AVE
AROCHO, DANIEL & TAMARA	0195	113	17		270400-7	03700	01959	2	43 DEVON ST
ARONOV, ALEXANDER ETAL	0218	122	17		300600-9	04569	00538	1	81 DEVON ST
ARONOV, ALEXANDER ETAL	0218	122	18		300700-0	04569	00538	2	77-79 DEVON ST
ARONOV, ALEXANDER ETAL	0033	15	10		043600-9	03097	00496	2	59 MELROSE AVE
ARONOV, ALEXANDER ETAL	0042	17	45		056000-7	05136	01404	2	76 MELROSE AVE
ARRIGO-EVANS, STEPHANIE	0195	113	9		269600-9	01165	02387	2	50 CHESTNUT STREET
ARRUDA SR, SAUL & DONNA L	0018	8	63			03078	02192	2	86 RIVERVIEW AVE
ARTH, RICHARD & JANICE	0120	60	19		166100-2	00835	00453	2	60 CRYSTAL ST
ARTHUR'S COURT, LLC	0249	143	3		344500-8			4A	446 RIDGE RD
ARTHUR'S COURT, LLC	0249	143	2		344400-7	07926	00725	4A	436 RIDGE RD
ASSISI, BARBARA	0051	21	35.A		068400-8	08502	00135	2	52 HENDEL AVE
ASSISI, SALVATORE ETALS	0257	145	2		355100-4	05449	01378	2	39 PULASKI DR
ASTRELLA, DANIEL & KAREN	0178	101	21		247000-3			2	11 HARDING AVE.
ASUZANO MARCELINO & MARIBETH	0082	35	4		112300-1	08747	00678	2	46 WILLIS ROAD
ATAIDE, SERGIO & MARIA	0103	51	6.01					2	61 STOVER AVE
ATGX DEVELOPMENT CORPORATION	0178	101	25.02		247500-8	05511	01824	2	33 UNION PLACE
ATRACH, BARGAS	0122	62	8		168400-9	02873	01470	2	79 LOCUST AVE
ATTAALLA, EMAD & AMAL	0217	121	23		298900-4	08464	00556	2	59 CHESTNUT ST
ATTIA, OMAR	0247	141	6		342000-9	01793	00869	2	13 MOORE PL
ATTRINO, ELISABETE CUNHA	0204	116	27.02		281400-7	09638	00151	2	106 EXTON AVE
ATWELL, ROBERTA	0049	21	21		067000-7			2	23 ILFORD AVE
AUGUSTINE JR, FRANK	0154	81	13		214000-3	01275	01191	2	49 NINTH ST
AUGUSTINE-SARGENTI, KATIE ROSE ETAL	0169	94	2		234800-7	03930	01470	2	8 NINTH ST
AUGUSTINE, FRANK	0202	116	21.01	C0003	279300-9	02663	01271	2	55 SCHUYLER AVE
AURIEMMA, MERCEDES	0053	22	32		072200-7	01848	00584	2	104 ILFORD AVE
AURIEMMA, MICHAEL J	0149	77	39		205800-5	02052	01914	2	210 BOSTON AVE
AURILIA, BRETT JOHN ETAL	0281	158	20		387100-7	05220	01191	2	37 HOOVER ST
AUSTIN, ROBERT & DONNA	0238	137	9		328700-2	00373	01356	2	217 RUTHERFORD PL
AVELLA, EMIL & JANET	0159	86	18		219800-6	08165	00566	2	14 BERGEN AVE
AVERY, TIMMY J. & JESUSA	0092	43	11		126600-5	07620	00564	2	11 FRONT ST
AVILA, NANNETTE PEREZ	0259	146	3		358900-3	04887	01704	2	39 CANTERBURY AVE
AVILES, ANTONIA M	0251	143	31		347300-7	02896	00315	2	55 NOEL DRIVE
AVILES, JOSE & LIZMARIS M	0019	9	10		024800-2	08367	00672	2	76 FAIRMOUNT AVE
AVILES, WILHELM & DENISE	0131	66	46		180500-0	09181	00217	2	79 WEST ST
AVITABLE(ETAL), CORI	0083	36	8		114500-7	01076	01566	2	51 SHIELDS PL
AWAD, MICHAEL & VICTORIA	0096	45	30		132800-2	09549	00444	2	46-48 FRONT ST

TAXING DISTRICT NO. 39 NORTH ARLINGTON

COUNTY NO. 02 BERGEN

NAME OF OWNER ADDITIONAL OWNERS	PAGE NO.	BLOCK NO.	LOT NO.	LOT QUALIF.	ACCOUNT NO.	DEED BOOK PAGE	CLASS	PROPERTY LOCATION
AWAD, MICHAEL & VICTORIA	0126	65	21		174900-9	07751 00688	2	28 BILTMORE ST
AWAD, MICHAEL & VICTORIA	0259	146	4		359000-1	08350 00264	2	45 CANTERBURY AVE
AWADALLA, WAGDY & SHERY	0102	50	27.01		141000-0	00719 02296	2	150 EAGLE ST
AYALA, RAQUEL ETAL	0171	96	7		237900-9	02984 00029	2	3 SEVENTH STREET
AYALA, WILLIAM JR & JEANNE A	0164	88	36.24		226800-8	08640 00779	2	108 LINCOLN AVE
AYQUIPA, VICTOR A & FABIAN, SELMIRA	0198	115	11		274500-6	03054 00077	2	82 ELM ST
AZENHA, JOSE & MARLENE M	0015	8	21		020500-1	01771 01009	2	103 HEDDEN TERR
AZEVEDO, STEVEN	0110	54	27.01		151400-7	03777 01245	2	180 STOVER AVE
AZURDIA, HAROLD A ETAL	0191	108	6		263900-0	03933 00068	2	22 DEVON ST
BAAMONDE, JOSE	0111	55	22		153900-6	00375 01322	2	24 STOVER AVE
BABAI, JOHN & DEBRA	0076	32	37		104100-0		2	10 BOND PL
BACALHAU, ANTONIO & PATRICIA	0010	6	12		012900-6		2	42 FAIRMOUNT AVE
BACCHUS, SHAHFEEZ & ANSUYA	0108	54	11.01		149400-0	04037 00721	2	123-127 CRYSTAL ST
BACOLA, TERRANCE J. & MAUREEN M.	0199	115	24		275800-6	07889 00547	2	57 FOREST ST
BADIOLA, DOLORES ABAD & JUAN LUIS	0124	64	5		171300-2	00710 01095	2	135 ALBERT ST
BAEZ, DILAILA	0013	7	32		017400-6	00000 00000	2	128 STEVENS PL
BAGGETT, DEBORAH A	0138	72	12		191200-7	02664 01409	2	6 ALLAN DR
BAGGETT, MICHAEL & ANITA (NOVOA)	0021	10	3		027200-7	00548 01186	2	12 PROSPECT AVE
BAGHAEI, AHMED & MAHNAZ	0118	59	29.01		162900-2	05416 01737	2	156 CRYSTAL ST
BAK, MARIAN & ELZBIETA & AGNIESZKA	0213	119	9		293400-4	03263 02143	2	90 RUTHERFORD PL
BAKSHALIYEV KHALID	0261	146	26		361200-0	05480 00128	2	19 BARNARD PL
BAL, NURSEL	0040	17	29		054400-7	05251 01020	2	18 MELROSE AVE
BALATOS, LEONIDAS & DORIS	0145	76	19		201500-4		2	76 BALTIMORE AVE
BALBOA, ALFONSO & GEORGINA	0093	44	4		128100-4	07619 00214	2	129 EAGLE ST
BALBOA, ALFONSO & GEORGINA	0102	50	23		140600-9		2	128 EAGLE ST
BALBOA, ANGEL & PURIFICACION	0278	157	5		382100-2	08368 00522	2	1 MILLAR PL
BALBOA, JESUS & EULALIA	0042	18	6.01		056900-6		2	158 RIVER RD
BALBUENA, ELIZABETH ETAL	0118	60	1		163600-6	05249 01139	2	80 GOLD ST
BALCAZAR, ROSI D	0008	5	23		011500-5	02797 01621	2	13 FAIRMOUNT AVE
BALDWIN, CARLOS M	0225	130	16		310400-0	04465 01976	15F	16 MORTON PLACE
BALIDEMAJ, HAXHI & MONA	0257	145	5		355400-7	03965 00550	2	45 PULASKI DR
BALINSKI, BARBARA A	0021	10	1		027000-5	00000 00000	2	4 PROSPECT AVE
BALKARAN, STEPHEN & RAGHUNANS, LISA	0088	40	13		121000-4		2	171 EAGLE ST
BALKARAN, STEPHEN & RAGHUNANS, LISA	0088	40	16		121400-8	04993 00295	2	33 LORRIGAN PL
BALLENTY REALTY ASSOC, LLC	0133	67	26		183600-2	00000 00000	2	363 HIGH ST
BALLENTY REALTY ASSOC, LLC	0133	67	27		183700-3		1	351 HIGH ST
BALOGA, DANIEL P. & LESLIE S.	0215	120	10		296000-1	07716 00235	2	33 PARK AVE
BALOGA, PATRICIA A	0209	117	60		288000-2	08131 00977	2	69 UNION PL
BALUGAS, MANUEL & PAULA	0091	42	19		125100-3	08215 00438	2	50 ARLINGTON BLVD
BALWIERCZAK, JOHN A & MARIE	0217	122	8		299700-9	07691 00727	2	76 CHESTNUT ST
BAMBER, DANIEL T & KATE P MOORE-	0147	77	12		203000-3	02587 00549	2	23 VETERAN PL
BANAAG, JOSELITO & SALLIE	0065	27	20		088800-8	07988 00016	2	15 YORK RD
BANOUD, YOUSEF	0058	24	6.01		078700-4		2	251-253 RIVER RD
BAPTISTA, HELIO S (ETAL)	0298	173.03	5		410100-8	01828 02358	2	10 CARRIE ROAD
BARAHONA, MARIA & ESPINAL, PATRICIA	0184	104	7.02		255500-7	05286 01966	2	26 RUTHERFORD PL
BARAHONA, JULIO C LEON	0245	140	27		338200-0	04839 01451	2	12 HALSEY PL
BARBARA, TIAGO	0050	21	27		067600-3	09115 00320	2	22 HENDEL AVE
BARBOSA JOSEPH & JOANNE	0043	18	16		058300-4	07896 00278	2	165 BATHURST AVENUE
BARBOSA, ARTHUR & EDITH	0126	65	15		174400-4		2	11 ALBERT ST
BARBOSA, JOAO A & MARIA C	0081	34	19		111600-7	09515 00186	2	37 WILLIS RD
BARBOSA, ROGERIO	0269	150	40		371700-8	09471 00127	2	42 PULASKI DR
BARC, JAN & MALGORZATA	0109	54	24		151000-3		2	164 STOVER AVE
BARGHAMIAN, TALIN	0252	143	42		348400-5	09446 00118	2	79 NOEL DR
BARKER, RICHARD & MARILYN	0073	31	9.02		099300-3	08245 00390	2	125 ARLINGTON BLVD
BARNHILL, COLLEEN A	0251	143	26		346800-5	02969 00834	2	45 NOEL DRIVE
BAROET, JORGE M & CARLA	0073	31	20.01		100400-5	05174 01577	2	126 BELMOUNT AVE
BARON, VERONICA (BARRON)	0158	86	12		219300-1	02961 00021	2	7 BOGLE AVE
BARONE, JOSEPH & JENNIFER	0195	113	14		270100-4	00125 01640	2	49 DEVON ST
BARREIRO, RICARDO P (ETAL)	0231	135	15		319100-0	01731 01271	2	141 MORGAN PL
BARREIROS, CLEMENTE & ANA SILVELO	0260	146	5		359100-2	09456 00112	2	51 CANTERBURY AVENUE
BARRERA (ETAL), JESUS A	0181	102	24		251000-4	08836 00188	2	11 MORGAN PL
BARRERA-HERNANDEZ, FRANCISCO J ETAL	0175	99	4		242400-2	04696 01253	2	49 JAUNCEY AVE
BARRERA, CECIBEL	0214	119	20		294500-2	02691 00986	2	73 ARGYLE PL
BARRERA, DENCY	0121	61	10		167100-9	04570 01170	2	270 CRYSTAL ST
BARRETT CARLIN & CHRISTINA	0009	6	11		012800-5	03654 00059	2	38 FAIRMOUNT AVE
BARRETT JR, ALVINO ETAL	0029	13	15		038000-5	04810 00976	2	121 RIVERVIEW AVE
BARROS (ETAL), HERIKSON	0254	144	9		351400-9	00891 01952	2	15 PULASKI DR
BARROS, ERNESTO N & MARIA E	0079	33	41		109100-5	08093 00599	2	11 HILLSIDE PL

TAXING DISTRICT NO. 39 NORTH ARLINGTON

COUNTY NO. 02 BERGEN

NAME OF OWNER ADDITIONAL OWNERS	PAGE NO.	BLOCK NO.	LOT NO.	LOT QUALIF.	ACCOUNT NO.	DEED BOOK PAGE	CLASS	PROPERTY LOCATION
BARROS, MANUEL & FERNANDA	0263	147	6		363400-6	08486 00926	2	17 CANTERBURY AVE
BARRY, KEVIN M	0054	23	6		073700-9	03460 00138	2	77 SUNSET AVE
BARTELS, HANS % AZZOLLINI	0270	151	12		372900-7		2	181 LEONARD PL
BARTH, RICHARD J & JANICE R	0120	60	20		166200-3	08223 00148	2	74 CRYSTAL ST
BARTLETT, GARY & JOYCE C.	0261	146	24		361000-8	07906 00353	2	15 BARNARD PL
BARTLEY JR, RICHARD	0015	8	22		020600-2	03544 00420	2	99 HEDDEN TERR
BARTLEY, DENNIS & ROSE ANN	0041	17	38		055300-3		2	48 MELROSE AVE
BARTOLOTO, JOHN	0013	7	36		017800-0	01812 01433	2	4 FISHER PL
BASILE, ANTHONY J & ELAINE B	0168	93	13		232300-8		2	40 FIFTH ST
BATISTA, EDUARDO & MARGARET	0088	40	20		121800-2		2	9 LORRIGAN
BATISTA, ROBERTO & CARMEN C	0128	66	18		177400-5	00404 00690	2	47 BIRCHWOOD DR
BATISTA, ROY & TORRES, ANISSA	0011	7	10		015300-1	03258 00310	2	17 FISHER PL
BATOR, MARIAN & DANIELA	0228	133	9.01		315100-2		2	34 STRATFORD PL
BAUERLEIN, JOSEPH & PATRICIA T.	0198	115	13		274700-8		2	91 PARK AVE
BAYAS, MIGUEL & DIANNA	0060	26	5		082100-9	02526 01391	2	190 RIVERVIEW AVE
BBAK LLC	0186	104	31	C0003		00299 01816	4A	312 BELLEVILLE TPKE #1C
BBN LLC	0001	1	6		000700-7	01704 01343	4B	41-43 RIVER RD
BEATO, JESSICA	0023	10	33		030200-1	04214 00015	2	37 HEDDEN TERR
BECKER, JENNIFER N	0121	61	7		166800-9	00909 02495	2	51 WEST ST
BEDOYA, SANTIAGO BOTERO	0282	159	12		388400-7	05399 00997	2	1 SECOND ST
BEELER, WALTER R & SUSAN E	0029	13	19		038400-9	09340 00347	2	118 HEDDEN TERR
BEHRENS, KYLE DANIEL	0011	7	13		015600-4	03546 01287	2	104 RIVER RD
BEHSON, JESSE	0013	7	31		017300-5	02119 00649	2	126 STEVENS PLACE
BEKIROGLU, RESUL	0264	148	20		365600-2	03637 01414	2	81 HOOVER ST
BELL PIKE MOTORS	0001	2	1		001200-9		4A	2 RIVER RD
BELL, JOANA	0105	52	6		145000-8	05468 01201	2	17 BAYLISS ST
BELL, ROBERT J & JAIMIE L	0004	3	23		005700-2	00642 02426	2	17 NEWELL PL
BELL, KAREN L.	0261	146	32		361800-6		2	28 PULASKI DR
BELLENGER, JUDITH L	0090	42	3		123600-4	08901 00214	2	240 PROSPECT AVE
BELLINA, DONNA	0296	173.02	1		408300-3	02713 00427	2	1 CARRIE RD
BELLINO, LEO J	0069	30	13.02		094300-8	02682 01352	2	151 ARLINGTON BLVD
BELLIZIA, RICHARD & ROSE	0282	159	14		388600-9	08004 00937	2	7 SECOND ST
BELLO, A & SANTANGELO, C & BELLO, M	0173	97	13		239700-1		2	21 SIXTH ST
BELLUCCI, JOSEPH & SHIRLEY	0159	88	1		221000-5		2	494 RIVER RD
BELMER, STEFANIE C	0280	157	32		384900-4	02332 01741	2	32 CANTERBURY AVE
BELMONTE, CHARLES A & MICHELINA A	0256	144	31		353600-5	08125 00886	2	30 NOEL DR
BELTRAN, KAREN	0245	140	30.01		338500-3	04515 00548	2	6 HALSEY PL
BELUCCI, G, C, D & L	0050	21	23		067200-9	00000 00000	4A	141 RIDGE RD.
BENAVIDES, JUAN A & JUDY	0297	173.02	9		409100-8	08231 00487	2	12 BERNICE RD
BENAVIDES, YSABEL D	0190	108	4		263700-8	09524 00489	2	16 DEVON ST
BENECKI, ROBERT	0269	151	8		372500-3		2	82 MADISON ST
BENEDETTO, WILLIAM R & LORRAINE A	0086	38	11		117900-2	00886 00381	2	144 ARLINGTON BLVD
BENEDETTO, WILLIAM R & LORRAINE A	0086	38	11		117900-2	00886 00381	15F	144 ARLINGTON BLVD
BENEVENGA CORPORATION	0058	24	6.03		078900-6	08057 00088	4C	257 RIVER RD
BENEVIDES, JOSEPH R & MARIA I	0027	12	6		035200-6	03597 00426	2	124 RIVER RD
BENIAMEN, MALAK & RIZK, SHERRY	0105	52	10		145400-2	03472 00308	2	312 STOVER AVE
BENIAMEN, MALAK & SHERRY R	0235	136	61		325400-8	01118 00955	2	46 INMAN PL
BENIQUEZ, JOSHUA & TAVERAS, DENISSE V	0013	7	33		017500-7	04777 01520	2	130 STEVENS PL
BERARDO, ADRIANA	0060	25	22.01		081100-2	02189 01038	2	162 SUNSET AVE
BERARDO, ADRIANA	0100	49	6.01		138000-6	02189 01032	2	285 HIGH ST
BERGEN COUNTY PARK COMMISSION	0159	87	3		220800-6		15C	451-453 RIVER ROAD
BERGER, MARK	0291	165	9		400800-2	04012 01260	2	220 CANTERBURY AVE
BERNARDINO, REN R & ANGELA M	0208	117	48		286600-4	03400 00162	2	92 UNION PL
BERNARDO, JOAQUIM & HERMINIA	0106	53	1.02		146000-5		2	290 STOVER AVE
BERNI, LEON C & CATHERINE E	0030	14	12.02		039800-0		2	101 MELROSE AVE
BERTUZZI, JUSTYNE	0259	145	36		358500-9	03456 00903	2	54 NOEL DR
BESANTE, ADELE	0199	115	18		275200-0	08264 00171	2	75 FOREST ST
BEUTE, BERNARD	0050	21	25		067400-1	03673 00308	2	14 HENDEL AVE
BEYER, GAIL F	0256	144	34		353900-8		2	24 NOEL DR
BEZAMA, OSVALDO	0014	8	1		018500-4	01293 00261	2	118 STEVENS PL
BEZERRA, FABIANO & CAETANO, SANDRA	0045	20	2		061500-0	08598 00356	2	142 RIVERVIEW AVE
BHAVSAR, HIRABHAI & DEVYANI	0114	57	22		158300-5		2	58-60 BAYLISS ST
BIANCHI, JOSEPH & CATHERINE	0211	118	18		290500-4		2	109 RUTHERFORD PL
BIANCHINI, T. & BIANCHINI, Y.	0067	29	5		091900-3		2	18 WILLIS RD
BIELAK BOZENA S	0044	19	8		060000-8	08140 00583	2	158 BATHURST AVENUE
BIGLEY, ERIC	0114	57	14		157300-8	08627 00986	2	309 HIGH ST
BIONDOLILLO, CHARLES J	0110	55	10		152600-6	01651 00210	4A	49 CRYSTAL ST
BIONDOLILLO, CHARLES J	0110	55	11		152700-7		4A	43 CRYSTAL ST

TAXING DISTRICT NO. 39 NORTH ARLINGTON

COUNTY NO. 02 BERGEN

NAME OF OWNER ADDITIONAL OWNERS	PAGE NO.	BLOCK NO.	LOT NO.	LOT QUALIF.	ACCOUNT NO.	DEED BOOK PAGE	CLASS	PROPERTY LOCATION
BIONDOLILLO, CHARLES J	0111	55	12		152800-8		4A 33	CRYSTAL ST
BIRADAVOLU, KALESWARA	0144	76	2		199600-7	08625 00372	2 93	BOSTON AVE
BIRD, VIODA C & MUDAYH, ASHLEE R	0021	10	13		028200-4	03823 01645	2 44	PROSPECT AVE
BISQUERRA, WILVIN	0042	18	7.02		057200-6	03159 02415	2 164	RIVER RD
BIZZARRO, LOUIS & GLORIA J	0253	143	56		349600-4	04371 01171	2 8	GRECO TERR
BLACK, MARIA	0211	118	16.01		290200-1	02914 01612	2 117-119	RUTHERFORD PL
BLACKFORD, ROGER & PATRICIA	0263	147	7		363500-7		2 21	CANTERBURY AVE
BLANCHARD, DINA M(SURMAN BLANCHARD)	0272	153	5		376400-0	01907 01094	2 607	SCHUYLER AVENUE
BLANCO, AIDEE R	0111	55	21		153800-5	04811 01812	2 18	STOVER AVE
BLANCO, JACINTO & ESPERANZA	0106	53	3.01		146300-8		2 37	BAYLISS ST
BLANCO, MIKAHIL & VALENTIN, DELILAH	0011	7	5		014800-9	03964 00104	2 7	FISHER PL
BLASQUEZ, MARTIN ETALA	0278	157	6		382200-3	01472 01050	2 3	MILLAR PL
BLESSED ZONE LLC	0154	81	11		213800-4	04821 01727	2 101	BOGLE AVE
BLEVINS, JOHN & LORRAINE G	0253	143	59		349900-7	08814 00599	2 9	GRECO TERR
BLR2020 LLC	0187	105	1		258000-3	04387 00495	4A 10	ARGYLE PL
BLUE RAIN REAL ESTATE LLC	0026	11	3.01		034200-9	05163 00558	4B 155	RIVER RD
BLUE RAIN REAL ESTATE LLC	0026	11	5		034400-1	05163 00609	4B 157	RIVER RD REAR
BLUE SKY 1 LLC	0189	107	1		261400-1	03158 00848	2 10	CHESTNUT ST
BLUME, JEFFREY T & SUZANNE	0174	98	13		241200-3	00296 00169	2 41	FIFTH ST
BLUMETTI, LAWRENCE A. & KATHLEEN A.	0156	83	8		216800-5		2 57	EIGHTH ST
BMK REALTY MANAGEMENT LLC	0178	101	17		246600-2	01860 01406	4A 40	RIDGE ROAD
BNB INC	0001	1	5		000600-6	01704 01354	4B 39	RIVER RD
BOARD OF EDUCATION	0237	137	3		328100-6		15A	RIDGE ROAD
BOARD OF EDUCATION	0267	150	24		370000-4		15A	WEBSTER ST
BOARD OF EDUCATION	0268	150	25.01		370100-5		15A	133 LEONARD PL
BOARD OF EDUCATION	0268	150	25.02		370200-6		15A	FIRST ST
BOAVENTURA, EUGENIO A & ANA MARIA	0004	3	17		005100-6	01678 01905	2 37	NEWELL PL
BOCCHINO, JAMES & LINDA	0171	96	2		237400-4		2 16	EIGHTH ST
BOCCHINO, JAMES & LINDA	0227	132	11		313400-1		2 37	STRATFORD
BOEHME-QUINONES, BETTINA	0078	33	19		106900-2	05411 00522	2 47	ARLINGTON BLVD
BOGACZ LESZEK & EWA	0012	7	20.01		016300-8	08094 00159	2 93	BATHURST AVENUE
BOGACZ, MATTHEW & LESZEK & EWA	0298	173.03	4		410000-7	05129 01697	2 8	CARRIE ROAD
BOGDANOWICZ, MARK J	0227	132	6		312900-9	03915 01521	2 13	STRATFORD PL
BOLIVAR (ETAL), JAIME	0048	21	6		065400-7	01271 01812	2 75	ILFORD AVE
BONALDI, JESSICA	0108	54	5		148800-7	04805 01084	2 167	CRYSTAL ST
BOND, CORY	0245	140	34.02		339200-7	05401 01602	2 5	SILVIA PL
BONILLA, MARIA IDIANA TOCAGON ETAL	0182	103	12		252600-7	05386 00925	2 29	HARDING AVE
BONILLA, VALERIE	0130	66	38.02		179600-1	07920 00735	2 88	LOCUST AVE
BONO II, ANTONIO F	0144	75	38		199000-1	05133 00409	2 206	BALTIMORE AVE
BONTIGAO, CHRISTIAN	0194	112	15		268400-0	02382 00688	2 35	CHESTNUT STREET
BOOKSTABER, JASON SCOTT TRSTES/ETALS	0081	34	21		111800-9	04859 01966	2 29	WILLIS RD
BOR (ETALS), YURIY	0017	8	57			09200 00230	2 66	RIVERVIEW AVE
BOR OF NORTH ARLINGTON	0149	78	4		206500-9		15C	BET RIVRVW AV & 6TH
BORON NIVIA, CARLOS A ETAL	0038	16	29		050700-2	02617 00994	2 116	MELROSE AVE
BOROUGH OF NORTH ARLINGTON	0014	8	10		019400-0		15C	34 PERSHING PL
BOROUGH OF NORTH ARLINGTON	0024	10	51		032000-3	08034 00583	15C	71 RIDGE RD
BOROUGH OF NORTH ARLINGTON	0024	10	55		032400-7		15C	37 RIDGE RD
BOROUGH OF NORTH ARLINGTON	0026	11	2.01		034100-8		15C	139 RIVER RD FRONT
BOROUGH OF NORTH ARLINGTON	0058	24	4		078500-2		15C	207 RIVER RD
BOROUGH OF NORTH ARLINGTON	0058	24	5		078600-3		15C	241 RIVER FRONT
BOROUGH OF NORTH ARLINGTON	0068	30	1		093000-8		15C	200 RIVER RD
BOROUGH OF NORTH ARLINGTON	0068	30	5		093400-2		15C	ARLINGTON BOULEVARD
BOROUGH OF NORTH ARLINGTON	0075	32	29		103400-6		15C	BET 86 & 88 BELMOUNT
BOROUGH OF NORTH ARLINGTON	0078	33	23		107300-3		15C	18 HILLSIDE PLACE
BOROUGH OF NORTH ARLINGTON	0085	38	8		117600-9		15C	RIVERVIEW AVE
BOROUGH OF NORTH ARLINGTON	0090	42	5		123800-6		15C	PT. OF FRONT ST.
BOROUGH OF NORTH ARLINGTON	0097	46	7		134000-8		15C	325 RIVER RD
BOROUGH OF NORTH ARLINGTON	0097	46	8		134100-9		15C	329 RIVER RD
BOROUGH OF NORTH ARLINGTON	0097	46	9		134200-0		15C	RIVER RD
BOROUGH OF NORTH ARLINGTON	0097	46	10.01		134300-1		15C	341 RIVER RD
BOROUGH OF NORTH ARLINGTON	0097	46	10.02		134400-2		15C	351 RIVER RD
BOROUGH OF NORTH ARLINGTON	0100	49	3		137600-5		15C	294 RIVERVIEW AVENUE
BOROUGH OF NORTH ARLINGTON	0136	70	1.02		187700-1		15C	375 RIVER RD
BOROUGH OF NORTH ARLINGTON	0136	70	1.03		187800-2		15C	395 RIVER RD.
BOROUGH OF NORTH ARLINGTON	0145	76	14		201000-9		15C	BOSTON AV COR OF 6TH ST
BOROUGH OF NORTH ARLINGTON	0149	78	7		206800-2		15C	BOSTON AV COR OF 6TH ST
BOROUGH OF NORTH ARLINGTON	0153	80	3		211700-9		15C	SIXTH STREET
BOROUGH OF NORTH ARLINGTON	0156	82	4		215600-6		15C	RIVERVIEW & 6TH ST

TAXING DISTRICT NO. 39 NORTH ARLINGTON

COUNTY NO. 02 BERGEN

NAME OF OWNER ADDITIONAL OWNERS	PAGE NO.	BLOCK NO.	LOT NO.	LOT QUALIF.	ACCOUNT NO.	-----DEED----- BOOK PAGE CLASS	-----PROPERTY----- LOCATION
BOROUGH OF NORTH ARLINGTON	0228	133	6		314800-2	15C 96	SCHUYLER AVE
BOROUGH OF NORTH ARLINGTON	0228	133	7		314900-3	15C 30	STRATFORD PL
BOROUGH OF NORTH ARLINGTON	0228	133	10		315200-3	15C 30	STRATFORD PL
BOROUGH OF NORTH ARLINGTON	0237	137	1		327900-7	15C 208	RIDGE ROAD
BOROUGH OF NORTH ARLINGTON	0237	137	2		328000-5	15C 214	RIDGE ROAD
BOROUGH OF NORTH ARLINGTON	0237	137	4		328200-7	15C	LEGION PLACE
BOROUGH OF NORTH ARLINGTON	0239	137	23		330200-4	15C	BEAVER AVE
BOROUGH OF NORTH ARLINGTON	0242	138	37.01		334000-0	15C	RUTHERFORD PLACE
BOROUGH OF NORTH ARLINGTON	0242	138	37.02		334100-1	15C	SEWER RIGHT OF WAY
BOROUGH OF NORTH ARLINGTON	0242	138	43		334700-7	15C	RIGHT OF WAY
BOROUGH OF NORTH ARLINGTON	0243	140	1		335600-3	15C	96 SCHUYLER AVE.
BOROUGH OF NORTH ARLINGTON	0270	151	14		373100-6	15C	578 SCHUYLER AVE
BOROUGH OF NORTH ARLINGTON	0270	151	15		373200-7	15C	575 SCHUYLER AVE
BOROUGH OF NORTH ARLINGTON	0272	153	4		376300-9	15C	169 CANTERBURY AVE
BOROUGH OF NORTH ARLINGTON	0272	153	9		376800-4	15C	BET 178-188 LEONARD
BOROUGH OF NORTH ARLINGTON	0273	154	4		377400-7	15C	550 SCHUYLER AVE
BOROUGH OF NORTH ARLINGTON	0275	154	17.01			15C	RIGHT OF WAY
BOROUGH OF NORTH ARLINGTON	0275	154	18		378700-7	15C	SCHUYLER AVE
BOROUGH OF NORTH ARLINGTON	0290	164	15		399600-9	15C	CLINTON PLACE
BOROUGH OF NORTH ARLINGTON	0299	173.04	1			15C	END PORETE
BOROUGH OF NORTH ARLINGTON	0299	174	1.02		411900-3	00578 00456	290 SCHUYLER AVENUE
BOROUGH OF NORTH ARLINGTON	0300	193	3		414300-8	00000 00000	15C KINGSLAND CREEK HM
BOROWSKI, JULIE V	0081	34	20		111700-8	01470 00007	2 33 WILLIS RD
BORRAJO, EMILIO & DORINDA	0092	43	10		126500-4	08008 00689	2 13 FRONT ST
BORRELLI, RUSSELL & LINDA M.G.	0169	94	1.01		234700-6	09297 00228	2 14 NINTH ST
BORSINA, CHERYL ANNE	0170	95	1		235900-5	02177 00623	2 456 RIVERVIEW AVENUE
BOSCH, ILGNER	0132	67	12		181900-1	03968 01786	2 11 BIRCHWOOD DR
BOSESKI, KATHLEEN & WILLIAM L	0265	149	8		366400-7	01701 01775	2 54 HOOVER ST
BOSESKI, SHERRI	0289	164	5		398600-2	01163 02020	15F 2 MADISON ST
BOSTWICK, THOMAS JOSEPH ETAL	0251	143	30		347200-6	02483 00961	2 53 NOEL DR
BOSZKE, KRZYSZTOF & MARTA	0197	114	20		273000-4	02674 01454	2 59 ELM ST
BOTOS, SAMEH & SAMIRA H	0098	48	5		135600-1	09466 00477	2 285 STOVER AVE
BOUDISSA,REDOUANE	0209	117	54		287400-9	04922 00709	2 91 UNION PL
BOUELEM, AHMED (ETAL)	0154	81	4.01		213000-6	01512 01523	2 129 BOGLE AVE
BOUTEN, RICHARD III & SIOBHAIN	0190	107	15		262800-2	00777 00361	2 11 DEVON ST
BOUTROS, MAMDOUGH & MERVAT	0076	32	39		104300-2	07940 00375	2 14 BOND PL
BOUTROS, MAMDOUH & HANNA,REMONDA S	0010	6	19		013600-0	04001 00655	2 23 PROSPECT AVE
BOWERS, THOMAS & NIXON, EVELYN	0138	72	15		191500-0	04303 01774	2 6 BIRCHWOOD DR
BOYARSKI, DONNA J & DANIELLE J	0195	113	19		270600-9	05125 00572	2 35 DEVON ST
BOYD,GABRIELLE	0103	51	5		142300-0		2 75 STOVER AVE
BOYD,MARITZA& TENNILE	0041	17	36		055100-1	03857 01914	2 42 MELROSE AVE
BRADLEY, THOMAS P & KELLY A	0032	15	5		043000-3	09102 00384	2 77 MELROSE AVE
BRADLEY, VIVIENNE L.	0271	151	25		374300-5		2 16 ECKHARDT TERR
BRADY, JOHN M	0266	150	5		368100-8	00425 01905	2 82 SECOND ST
BRANCO, CARLOS & FILOMENA M SILVA-	0027	12	10		035700-1	04021 01451	2 135 BATHURST AVENUE
BRANCO, MARIA L	0165	90	9		229000-1	08146 00420	2 39 EIGHTH ST
BRAND, SEAN & SAEEDA N	0257	145	13		356200-2	03122 01522	2 27 ECKHARDT TERR
BRANDAO, ANTONIO M. & LAURA J.	0297	173.03	1		409700-4	07876 00815	2 2 CARRIE RD
BRAS, TIAGO M & DIANA	0053	22	22		071200-0	01416 00788	2 95 SUNSET AVE.
BRATTOLE JR,GEORGE&ANNETTE&NICHOLAS	0028	13	9		037400-2	02928 01817	2 161 HENDEL AVE
BRAUER, RAYMOND J	0135	69	10		187000-4	08632 00876	2 16 BIRCHWOOD DR
BRAVO,BEATRIZ MARIBEL TENEZACA ETAL	0291	165	5.01		400300-7	04642 01070	2 202 CANTERBURY AVE
BREDAMUS, JOHN & ASHLEY	0265	149	16		367200-2	01267 01487	2 65 SECOND ST
BRIDGES, EILEEN K & JEFFREY O	0196	114	5		271500-5	02196 01745	2 44 DEVON ST
BRITO, DENNIS	0049	21	14		066300-3	05444 01713	2 47 ILFORD AVE
BRITO, YUNIOR & YAIRIS SAIZ	0258	145	24		357300-0	01987 00148	2 78 NOEL DR
BROBECK, DAVIS & NANCY	0183	103	22		253600-4		2 29 RUTHERFORD PL
BROPHY, MYLES TIMOTHY & CELIA	0087	39	10.03		119200-9	05219 01710	2 247 HIGH STREET
BROWN, CHARLES M & ANA S	0059	25	12		080100-5	09371 00409	2 145 BELMOUNT AVE
BROWN, DAVID & MAGALI	0276	156	10		380300-0	03155 02347	2 7 FOURTH ST
BROWN, JAMES & JEAN ANN	0075	32	22		102700-2	09183 00164	2 221 PROSPECT AVENUE
BROWN, JENNIFER & MARYANN BONASSI	0171	95	10		236900-2	01132 02357	2 7 EIGHTH ST
BROWN, PAUL & MARGARET	0212	119	2		292600-9		15F 68 RUTHERFORD PL
BROWNE, RICHARD K & JENNIFER S.M.	0247	140	54		341200-4	00499 01229	2 18 GERALDINE RD
BRUCALE,RONALD	0199	115	27		276100-6		2 47 FOREST ST
BRULINSKI, SYLWESTER & KRZYSTYNA	0029	13	16.01		038100-6	08227 00938	2 117 RIVERVIEW AVE
BRUNDAGE,NANCY	0077	33	10		106100-4	05050 00273	2 218 PROSPECT AVE
BRUNNER, DIANE & COOK, NANCY	0002	2	16		002900-3	08565 00280	2 19 ROOSEVELT ST

TAXING DISTRICT NO. 39 NORTH ARLINGTON

COUNTY NO. 02 BERGEN

NAME OF OWNER ADDITIONAL OWNERS	PAGE NO.	BLOCK NO.	LOT NO.	LOT QUALIF.	ACCOUNT NO.	DEED BOOK	DEED PAGE	CLASS	PROPERTY LOCATION
BRUNO BOY LLC	0290	165	1.01		399900-2	04816	00862	1	184 CANTERBURY AVE
BRUNO BOY LLC	0290	165	1.02		399900-2			1	186 CANTERBURY AVE
BRUNO BOY LLC	0290	165	1.03		399900-2			1	188 CANTERBURY AVE
BRUNO BOY LLC	0291	165	4.01		400200-6	04815	00971	1	11 SHERMAN AVE
BRUNO BOY LLC	0291	165	4.02		400200-6			1	13 SHERMAN AVE
BRUNO BOY LLC	0291	165	4.03		400200-6			1	15 SHERMAN AVE
BRUNO BOY LLC	0291	165	5.03					4A	17 SHERMAN AVE
BRUNO BOY LLC	0291	165	5.04					4A	19 SHERMAN AVE
BRUNO BOY LLC	0292	165	14.02		401300-4			1	192 CANTERBURY AVE
BRUNO BOY LLC	0292	165	14.03		401300-4			1	194 CANTERBURY AVE
BRUNO, ANTHONY	0159	86	25		220500-3	04805	01872	2	28 BERGEN AVE
BRUNO, DAVID M & WENDY B	0194	112	12		268100-7	03760	00429	2	43 CHESTNUT ST
BRUNO, PATSY & KATHLEEN	0080	34	6		110200-6			2	36 YORK RD
BTMM INVESTMENT GROUP LLC	0296	173.01	12		407900-2	05139	00629	2	8 SILVIA PL
BUA, CAROL	0104	51	23		144100-2	08431	00132	2	62 EAGLE ST
BUCASAN, MARHU	0248	142	10		343700-3	02960	02021	2	10 MOORE PL
BUCCHERI SALVATORE J & REINA MARIE	0043	18	17		058400-5	08599	00688	2	161 BATHURST AVENUE
BUEHLER, MELISSA V	0211	118	25		291200-8	04023	00618	2	85 RUTHERFORD PL
BUGAI, JOSEPH C.	0048	21	1		064900-5			2	140 PROSPECT AVE
BUGGLE, FRANK C & KAREN R	0170	94	10		235700-3	01920	00458	2	8 LINCOLN AVE
BUGLIONE, MARK A & MOORE, PEGGY E	0202	116	19.01	C0012		02128	01520	2	61-69 SCHUYLER AVE #12
BULLET ELECTRIC INC	0188	105	16		259600-6	03654	00100	4B	326 BELLEVILLE PIKE
BULLET ELECTRIC INC	0188	105	17		259700-7	03654	00100	4A	322 BELLEVILLE PK
BULMER, JOHN & KATHLEEN	0207	117	28.01		284600-0			2	87 MORGAN PL.
BUNNELL, JAMES & MAUREEN	0284	160	12		390600-6	08562	00180	2	11 WEBSTER ST
BURBACH CHRISTOPHER & AMY	0030	14	12.01		039700-9	08704	00921	2	103 MELROSE AVENUE
BURBANO, CARLOS E., ETALS.	0160	88	3		221200-7	07965	00704	2	500 RIVER RD
BURDULIS, ANDREW & MICHELE TRSTES	0191	108	10		264300-1	05394	00993	2	21 ELM ST
BURGA,ZOILA ROSE ETAL	0117	59	15		161400-0	02487	02068	2	99 BILTMORE ST
BURGAGNI, ALFRED & MARIA	0247	141	4		341800-0			2	9 MOORE PL
BURGAGNI, GIOGIO & JOSEPHINE	0047	20	29.01					2	116-118 HENDEL AVE
BURGAGNI, JOSEPHINE	0169	93	34		234400-3	07744	00263	2	24 BOGLE AVE
BURGIO, JOANNA	0266	149	17		367300-3	00769	00510	2	69 SECOND ST
BURGOS, ABEL & NANCY F	0055	23	19		075100-7	02251	00650	2	23 SUNSET AVENUE
BURGOS, STEPHANIE	0102	50	27.02		141100-1	03305	01691	2	152 EAGLE ST
BURGOS,MOISES&HENRIQUES,STEPHANIA	0206	117	27		284400-8	03436	01848	2	91 MORGAN PL
BURKE JR, WILLIAM J	0242	138	47		335100-8	09167	00119	2	20 PARK AVENUE
BURKE, JOHN & CRYSTAL RUCANDO	0015	8	28		021300-6	09514	00383	2	91 HEDDEN TERRACE
BURKE, MICHAEL L & KIMBERLY A	0271	151	24		374200-4	05082	00068	2	18 ECKHARDT TERR
BURNS CATHERINE	0228	133	5		314700-1	08067	00245	2	90 SCHUYLER AV
BURNS, LORRAINE	0005	4	7		006900-1	03071	01599	2	16 NEWELL PLACE
BURNS, SEUNG KOOK KAWASE &SUNMARIE	0126	65	13		174200-2	02714	00001	2	21 ALBERT ST
BURNS, WILLIAM & DIANE	0159	86	20		220000-8	08290	00496	2	18 BERGEN AVE
BURNS,GARY & FRANCES	0271	151	27		374500-7			2	12 ECKHARDT TERR
BURNS,JAMES & SUZANNE	0156	84	1		216900-6			2	58 EIGHTH ST
BURY, BARBARA	0180	102	16		250200-9			2	41 MORGAN PL
BURY, PAUL G & NANCY A	0145	76	13		200900-1	07658	00902	2	1 BOSTON AVE
BURZINSKI,JOSEPH M.	0256	144	43		354800-4			2	6 NOEL DR
BUSH, NICHOLAS D ETAL	0248	142	9		343600-2	05143	01357	2	12 MOORE PL
BUSTAMANTE,FREDDY&TINA M (-MATOS)	0232	136	5		319900-8	04167	00800	2	9 FRANKLIN PLACE
BUSTOS, EDUARDO C. & EVELYN	0194	112	11		268000-6	08569	00633	2	45 CHESTNUT ST.
BUTLER, JARRYD MICHAEL & LO, JULIA	0059	25	16		080500-9	05242	01829	2	137 BELMOUNT AVE
BYRD,NICHOLAS A&HANNAH E	0148	77	35		205400-1	04371	01971	2	178 BOSTON AVENUE
BYRNE, THOMAS M	0285	161	4		392000-4	08183	00265	2	22-24 WEBSTER ST
CAAMANO MANUEL A JR & VIVIAN J	0113	57	8		156600-4	08738	00467	2	229 CRYSTAL STREET
CAAMANO, ALBERTO E & NORMA F	0004	3	16		005000-5	09160	00440	2	39 NEWELL PLACE
CAAMANO, MANUEL A & VIVIAN	0083	36	4.02		113600-1	08382	00130	2	254-256 RIVER RD
CAAMANO, PILAR	0063	26	42		085800-7	08637	00077	2	104 SUNSET AVE
CABALLERO, ANGEL R. & FLORA QUIROS	0033	15	15		044100-1	07742	00984	2	41 MELROSE AVE
CABALLERO,SAMUEL&LUCENA,LUIZA	0087	40	5		120200-9	04973	01141	2	238 HIGH ST
CABRAL, CARLOS & AIDA	0232	136	7		320100-0			2	15 FRANKLIN PL
CABRERA, CESAREO	0012	7	16		015900-7	05321	01776	2	131 HEDDEN TERR
CABRERA, CHRISTOPHER	0251	143	35		347700-1	02772	00372	2	63 NOEL DR
CABRERA, TEUDI	0239	138	6.01		330800-0	02899	00298	2	108 RUTHERFORD PL
CABRITA, FERNANDO M & MARIA J	0205	116	28		281500-8	00988	00279	2	102 EXTON AVE
CACCHIOLA, ANTHONY ETALS	0221	125	2		304300-4	04470	01083	2	101 CHESTNUT ST
CACCIATO, GIOACCHINO J	0076	32	43		104700-6	08170	00411	2	17-19 BOND PL
CACNIO, RHODORA T	0016	8	30.01		021500-8	08138	00448	2	87 HEDDEN TERR

TAXING DISTRICT NO. 39 NORTH ARLINGTON

COUNTY NO. 02 BERGEN

NAME OF OWNER ADDITIONAL OWNERS	PAGE NO.	BLOCK NO.	LOT NO.	LOT QUALIF.	ACCOUNT NO.	DEED BOOK	DEED PAGE	CLASS	PROPERTY LOCATION
CAETANO, ZELIA M	0246	140	51		340900-4	00139	02459	2	12 GERALDINE RD
CAFARO, WILLIAM & DENISE	0289	163	15		397900-8	08304	00427	2	176 CANTERBURY AVE
CAGLEY-POLANCO, RAQUEL	0214	119	25	.02		05235	00951	2	14 ARLINGTON AVENUE
CAIAFFA, DENIS	0245	140	36		339400-9	00915	01929	2	19 GERALDINE RD
CAKMAK, DEMET	0246	140	50		340800-3	04731	01390	2	10 GERALDINE RD
CALABRO (ETALS), STEPHEN	0162	88	33		224200-8	09182	00103	2	126 BOGLE AVE
CALABRO FAMILY TRUST	0088	40	11		120800-5	09571	00191	2	177 EAGLE ST
CALABRO, PETER T. & KATHLEEN	0269	151	4		372100-9	07683	00482	2	151 LEONARD PL
CALABRO, BRUCE & MARY ANN	0150	79	4		208400-2			2	157 BERGEN AVE
CALAGUA, CARMEN & CIURLIZA, MARIA	0237	136	81		327400-2	05094	01814	2	26 ABBOTT PL
CALDERON, LETICIA & FLORES, PABLO	0100	49	5	.02	137900-8	03155	00017	2	283 HIGH ST
CALDERON, VALERIE	0267	150	12		368800-5	03793	00352	2	54 SECOND ST
CALFAYAN, CARA & CHRISTOPHER	0090	42	4		123700-5	02445	01096	2	246 PROSPECT AVE
CALIFANO, ELAINE LUSARDI	0075	32	19		102400-9			2	83 ARLINGTON BLVD
CALISAYA, ANA ETALS	0054	23	3		073400-6	03022	01619	2	162 PROSPECT AVE
CALVELLI, MARIA C	0050	21	32		068100-5	03207	00451	2	40 HENDEL AVE
CALVI, ERIKA MARLENE	0155	81	20		214700-0	03007	02347	2	148 BERGEN AVE
CAMARGO, CLAUDIA MARCELA ETAL	0093	43	21	.02	127700-3	04392	01549	2	32 ARLINGTON BOULEVARD
CAMASSA, JOSEPH J.	0110	55	5		152100-1			2	71 CRYSTAL ST
CAMBEIRO, MANUEL	0186	104	31			08951	00494	4A	312 BELLEVILLE TPKE #2C
CAMEAN, CIPRIANO & ANGELES	0270	151	13		373000-5			2	183 LEONARD PL
CAMEAN, CIPRIANO JR & VANESSA	0039	17	12		052700-6	08060	00278	2	49 HENDEL AVE
CAMILO, JEANCARLO A & MELISSA G	0162	88	36	.02	224600-2	03222	02307	2	31 NINTH ST
CAMMETT, CHRISTINE	0039	17	7		052200-1			2	65 HENDEL AVE
CAMMETT, MICHAEL R	0283	160	4		389800-8	08531	00660	2	20 SECOND ST
CAMPION, MARY ANN (MCGUIRE)	0131	67	4		181100-3	09610	00135	2	27 BIRCHWOOD DR
CAMPION, JOHN & GERALDINE	0230	134	11		317000-5			2	121 MORGAN PL
CAMPOS PURA (LE)	0110	54	26	.02	151300-6	08752	00137	2	178 STOVER AVENUE
CAMPOS, NATHALIA	0128	66	8		176400-8	02393	00024	2	75 BIRCHWOOD DR
CAMPOVERDE, HUGO X & MONICA A	0019	9	12		025000-1	02789	00241	2	80 FAIRMOUNT AVE
CANDELARIO, FRANK & CATERINA	0101	50	10	.01	139100-4	09543	00150	2	147 STOVER AVENUE
CANFIELD, ANNE MARIE	0016	8	34		022000-0			2	73 FAIRMOUNT AVE
CANTA, LEONARD	0267	150	13		368900-6	04221	01844	2	101-103 CANTERBURY A
CANTANESE, VINCENT & NICOLE	0166	92	4		230400-5	01964	01853	2	32 SEVENTH ST
CANTARELLI, FILOMENA	0079	33	39		108900-6			2	17 HILLSIDE PL
CANTATORE, MICHAEL & MEREDITH CAITLIN	0099	48	17		136700-9	04153	00443	2	234 EAGLE ST
CANTELMO, MARIA	0200	116	8		277500-7	02072	00947	2	62 FOREST ST
CANTERBURY AT ARLINGTON INC	0259	146	1		358700-1			4C	570-578 RIDGE RD
CAPANI, ADRIAN & FLORETA	0166	91	9		229900-0	03774	01550	2	37 SEVENTH ST
CAPONE (ETAL), MICHAEL V	0148	77	29		204700-7	08441	00290	2	134 BOSTON AVE
CAPOZZOLLI, RALPH A	0092	43	6		126100-0	02125	01033	2	23 FRONT STREET
CAPOZZI, MAYRA C	0151	79	12		209200-7	02717	00663	2	137 BERGEN AVENUE
CAPOZZOLI, GABRIELLA ETALS	0178	101	16		246500-1	04934	00952	4A	38 RIDGE RD
CAPPELLUTI JR., J. & FUNGAROLI, N.	0279	157	21		383800-6			2	7 THIRD ST
CAPPIELLO, KIMBERLY L ETALS	0296	173	7	.01	407400-7	04182	00666	2	13 BERNICE RD
CAPPUCCINO, SAMUEL J & COLLEEN A	0151	79	10		209000-5	07833	00967	2	145 BERGEN AVE
CAPS GROUP LLC	0224	130	3		309100-7	02668	00171	2	36-38 SCHUYLER AVENUE
CAPUTI, JUDITH	0102	50	27	.03	141200-2	04136	00599	2	154 EAGLE ST
CAPUTO DAMON & BERNADETTE	0259	145	32		358100-5	08693	00642	2	62 NOEL DRIVE
CAPUTO, PETER & CSILLA	0012	7	24		016600-1	01441	00420	2	21 PERSHING PL
CAPUTO, ROBERT & KIRSTEN, ROBERT/JUDITH	0185	104	18		256600-5	04886	01061	2	11 ARLINGTON AVE
CARAVELLO, LORETTA ANN ETAL	0020	9	17		025600-7	05247	01430	2	89 PROSPECT AVE
CARBONE, MICHAEL & DANIELLE	0147	77	13		203100-4	08484	00684	2	21 VETERAN PL
CARBRAL, HECTOR & MARIA	0214	120	2		295200-6	01708	02237	2	66 ARGYLE PL
CARCAMO, OTONIEL	0110	55	7		152300-3	08388	00943	2	65 CRYSTAL ST
CARCIA, ALEXANDER ETAL	0118	59	25		162500-8	04920	00552	2	138 CRYSTAL ST
CARDACI MARY ELLEN T	0044	19	10	.01	060300-1			2	168 BATHURST AVENUE
CARDENAS, ROSA NYDIA MAYSONET	0201	116	19	.01		05000	00529	2	61-69 SCHUYLER AVE #3
CARDONA FAVETTA, GLORIA TRSTE	0194	113	5		269200-5	01937	00157	2	42 CHESTNUT ST
CARDONA, DIEGO	0107	53	18	.01	148200-1	03353	00876	2	280 STOVER AVE
CARDONA, DIEGO F & ANGELICA	0107	53	17		148100-0	00306	01511	2	276 STOVER AVE
CARDONA, ROSA M & HERNANDEZ, DELIA	0193	112	5		267400-3	08980	00454	2	54-56 BEECH ST
CARDOSO SANDRA M & MIGUEL C	0113	57	7		156500-3	07810	00956	2	233 CRYSTAL STREET
CARDOSO, BRIAN & STEPHANIE	0199	115	26		276000-5	03331	02304	2	49 FOREST ST
CARDOSO, DIANE (ETAL)	0069	30	19		094900-4	01740	00020	2	221 RIVERVIEW AVENUE
CARDOSO, DIANE & KUPP, STEVEN	0179	102	3	.02	248900-9	02247	01047	2	18 UNION PL
CARDOSO, DIANE ETAL	0069	30	20		095000-2	01770	00922	2	215 RIVERVIEW AVENUE
CARDOSO, ELIZABETH DA SILVA ETAL	0187	105	8		258700-0	05307	01628	2	25 EXTON AVE

TAXING DISTRICT NO. 39 NORTH ARLINGTON

COUNTY NO. 02 BERGEN

NAME OF OWNER ADDITIONAL OWNERS	PAGE NO.	BLOCK NO.	LOT NO.	LOT QUALIF.	ACCOUNT NO.	DEED BOOK	DEED PAGE	CLASS	PROPERTY LOCATION
CARDOSO, MARIA G & ALVES, ARMINDO C	0121	61	9		167000-8	09201	00198	2	45 WEST ST
CARDOSO, TERESA	0017	8	54					2	45 RIVERVIEW AVE
CARDOSO, THERESA	0179	102	2		248700-7			2	14 UNION PL
CARDOSO, M.D. & M.D.	0231	135	18		319400-3			2	10 WESLEY PL
CAREY, ELAINE	0233	136	31		322300-6	01469	02471	2	14 LEGION PL
CARLASCIO, LOUIS & MILDRED	0230	135	4		318000-2			4A	148 RIDGE RD
CARLUCCI, CINDY F.	0098	48	8		135900-4	07894	00221	2	265 STOVER AVE
CARLUCCI, JAMES	0101	50	9		139000-3	07900	00534	2	151 STOVER AVE
CARLUCCIO, JOHN & LEE ANN TRSTES/ET	0084	37	12		116300-9	05448	00841	2	245 COUPE PL
CARNEIRO, MANUEL B & MARIA ANGELA	0127	66	1.02			01702	01054	2	134 LOCUST AVE
CARNEIRO, DANIEL C & IVAMAR P	0022	10	20		028900-1	03415	00330	2	64 PROSPECT AVE
CAROLAN, LILIAN	0101	50	20		140300-6	01728	00236	2	106 EAGLE ST
CARRANO JOSEPH M & CHRISTEL M	0060	25	26		081600-7	08695	00846	2	178 SUNSET AVENUE
CARRANO, MICHAEL J & CRISTINA M	0161	88	23		223200-1	01750	00169	2	11 NINTH ST
CARRANO, VINCENT & DENISE	0119	60	2		163700-7	08319	00876	2	88 GOLD ST
CARREIRA, JOSE & LUCIA	0181	102	21		250700-4	07733	00688	2	23 MORGAN PL
CARRINO, MICHAEL & KAREN	0094	45	2.02		130000-0	07728	00780	2	78 FRONT ST
CARROLL, NICOLE ETAL	0268	150	37		371400-5	04227	00363	2	48 PULASKI DR
CARROLL, MICHELLE ANN	0275	155	1.01		378900-9	02491	00315	2	2 VERHOEFF PL
CARROLL, PATRICK J.	0117	59	13		161200-8			2	109 BILTMORE ST
CARSILLO, MICHELE	0075	32	31		103500-7	02953	00647	2	88 BELMOUNT AVE
CARTAGENA(ETAL), MYRIAM L	0038	16	28		050600-1	00312	00368	2	114 MELROSE AVE
CARUCCI (ETAL), ANTONIO	0037	16	19		049700-2	09074	00098	2	93 HENDEL AVE
CARUSO, ANGELO & HELEN	0002	2	17		003000-1			2	17 ROOSEVELT ST
CARUSO, DOMINICK & HELEN	0002	2	15		002800-2			2	23 ROOSEVELT ST
CARUSO, JOHN & AMANDA LAROSA-	0171	95	13		237200-2	04044	00272	2	21 EIGHTH ST
CARUSO, JOSEPH & PATRICIA TRSTES	0071	30	37		096700-6	04893	01504	2	3 PINE ST
CARUSO, ROSANNA & KOSKY, JOHN	0261	146	30		361600-4	03532	01887	2	32 PULASKI DR
CARVALHEIRA NAPOLEAO & MARIA E	0055	23	20		075200-8	08698	00630	2	19 SUNSET AVENUE
CARVALHO LUIS	0102	50	32		141700-7	08714	00188	2	198 EAGLE STREET
CARVALHO, DIXON & ANA V	0104	51	19		143700-1	00277	00112	2	40 EAGLE ST
CARVALHO, NORBERTO	0098	47	2.02		134700-5	02957	01143	2	321 STOVER AVE
CARVALHO, PAMELA ALCANTARA	0233	136	35		322600-9	05332	00594	2	13 LEGION PL
CARVALHO, WILSON	0150	79	1		208100-9	05261	01677	2	442 RIVER RD
CASANA-MARTINEZ, JEIMY ETAL	0273	154	5.004			02077	01306	2	107 JASON WAY
CASCANTE-CARVAJAL, PEDRO A	0275	155	1.02		379000-7	02374	01972	2	6 VERHOEFF PL
CASCINO, PATRICIA & LAURA	0108	54	6		148900-8	01844	02488	2	163 CRYSTAL STREET
CASEY, GINNY & POMPI, SETH	0108	54	10		149300-9	03393	00830	2	131 CRYSTAL ST.
CASSANO, MICHAEL A & HIGGINS, EILEEN M	0248	142	7		343400-0	08227	00253	2	13 HALSEY PL
CASSIDY, PATRICK & SUSAN	0207	117	31		284900-3	07807	00185	2	71 MORGAN PL
CASSIDY, JONATHAN PATRICK ETAL	0282	159	4		387600-2	04569	01031	2	28 HOOVER ST
CASTANEDA, MAURO H & MARIA SANDRA ETAL	0124	64	15		172200-8	02085	00116	2	105 GOLD ST
CASTANHEIRA, JASON & HAZEL MONTES	0003	3	3		003700-8	09618	00425	2	8 ROOSEVELT ST
CASTLEGRANT, CARL C ETAL	0130	66	37.03		179400-9	02827	01698	2	84 LOCUST AVE
CASTRO ANTONIO M & MARTINEZ MARIA	0229	134	8		316700-5	08785	00964	2	131 MORGAN PLACE
CASTRO-RONCANCIO, OSCAR ETAL	0210	118	14		289900-8	05375	00856	2	110 MORGAN PL
CASTRO, CELSO & PILAR	0073	31	18		100200-3	04390	01500	2	120 BELMOUNT AVE
CASTRO, JHONATAN & SABRINA	0134	68	10		184700-0	05423	00265	2	41 ALLAN DR
CASWELL, WARREN R.	0093	44	6		128300-6			2	113 EAGLE ST
CATAFFI (ETAL), LUCILLE	0061	26	9		082500-3	00336	01821	2	123 BELMOUNT AVE
CATAFFI, PAUL & JEANNIE	0175	99	9		242900-7	08479	00249	2	39 JAUNCEY AVE
CATUCCI THOMAS P D & LOIS A	0028	13	3		036800-9			2	114 BATHURST AVENUE
CATURRA, BRUNO J & STEPHANIE G	0070	30	21.01		095100-3	03686	00290	2	211 RIVERVIEW AVE
CAULFIELD, PATRICIA A	0074	32	15		102000-5	08527	00138	2	93 ARLINGTON BLVD
CAVADAS JR, MOISES & LYNETTE A	0089	41	5		122800-9	09631	00376	2	133 FRONT ST
CAVALIERE, BERNARD J. & MICHELE	0017	8	55			08350	00820	2	74 RIVERVIEW AVE
CAYAMANDA, ADRIAN & CORINA	0162	88	36.06		225000-3	05512	01207	2	105 LINCOLN AVE
CAZARES, BRENDA & MARTINEZ, ABEL	0040	17	28		054300-6	04417	01627	2	16 MELROSE AVE
CECUNJANIN, AHMED & FADILA	0027	12	4		035000-4	05317	01628	2	118 RIVER RD
CELIK, DENIZ	0254	144	5		351000-5	04306	01092	2	7 PULASKI DR
CELLA JOSEPH JR & ROCHA HENRIQUETA	0245	140	28		338300-1	08711	00025	2	10 HALSEY PLACE
CENGIZ, FEHMI & YASEMEN	0060	25	25		081500-6	07880	00200	2	174 SUNSET AVE
CENTENO, BRIDGET & ARMAND JR	0218	122	13		300200-5	03959	00943	2	86 CHESTNUT ST
CEPSEDES, PEDRO	0143	75	25		197600-3	03463	00708	2	104 BALTIMORE AVE
CERCHIO, MICHAEL	0152	79	28		210800-3	02199	00584	2	85 BERGEN AVE
CERCHIO, NICHOLAS & LINDA	0140	74	8.01					2	12 ALBERT ST
CERNADAS, JOSE & ANA	0242	138	38		334200-2			2	214 RUTHERFORD PL
CERQUEIRA, ANTONIO V & IRENE	0172	97	8.01		239200-6	09252	00011	2	67 JAUNCEY AVE

TAXING DISTRICT NO. 39 NORTH ARLINGTON

COUNTY NO. 02 BERGEN

NAME OF OWNER ADDITIONAL OWNERS	PAGE NO.	BLOCK NO.	LOT NO.	LOT QUALIF.	ACCOUNT NO.	DEED BOOK PAGE	CLASS	PROPERTY LOCATION
CERQUERA, MARIO R & MARIA	0080	33	46		109600-0	08423 00829	2	62 BELMOUNT AVE
CERRETO JOSEPH & KIMBERLY	0263	148	8		364400-3	08783 00900	2	54 THIRD ST
CEVALLOS, JORGE & VERONICA	0255	144	19		352400-6	04767 01419	2	35 PULASKI DR
CEVALSA HOLDINGS LLC	0171	95	12		237100-1	04132 00059	2	15 EIGHTH ST
CH OF OUR LADY QUEEN OF PEACE	0232	136	3		319800-7		15D	166 RIDGE RD
CH OF OUR LADY QUEEN OF PEACE	0232	136	11		320300-2		15D	FRANKLIN PLACE
CH OF OUR LADY QUEEN OF PEACE	0232	136	12		320400-3		15D	RIDGE ROAD
CHAE, KAY & JOHN	0286	162	1		394100-9	01740 02140	2	36 FIRST ST
CHALLENGER, FRANK	0103	51	1		141800-8	04774 01596	2	30 GOLD STREET
CHAMORRO, ELOY E SAAVEDRA ETAL	0036	16	5		048200-0	03855 00867	2	137 HENDEL AVE
CHANG, JORGE WASHINGTON EZETA	0201	116	16			02850 00836	2	83 SCHUYLER AVENUE
CHAPMAN JR, ROBERT L	0108	54	9	C0083	149200-8	02731 00792	2	139 CRYSTAL ST
CHAROWSKY, DAVID J & ANTONELLA C	0260	146	13		359900-0	08801 00482	2	77 THIRD ST
CHARRIS, FERNANDO & GINA	0287	162	19		395900-4	08183 00105	2	33 MADISON ST
CHAVES, CARLOS & CONCEICAO	0143	75	28		197900-6		2	146 BALTIMORE AVE
CHAVES, JOSE & MARIA	0232	136	6		320000-9		2	11 FRANKLIN PL
CHAVEZ, DAVID	0078	33	16		106600-9	04936 00504	2	59 ARLINGTON BLVD
CHECO, JESSICA	0091	43	3		125800-0	04053 01620	2	31 FRONT ST
CHEN ZHI XIONG	0254	144	15		352000-2	08704 00906	2	27 PULASKI DRIVE
CHEN, MEIYUN & JIANG, ZHAOLIN	0180	102	11		249700-4	03665 00963	2	15 HARDING AVENUE
CHEPLIC, MATTHEW & MELANIE	0142	75	9		195900-2	09395 00183	2	203 BOSTON AVE
CHEPLIC, MELISSA	0287	162	12		395200-7	03975 00873	2	5 MADISON ST
CHERICHELLA, J J & A V	0257	145	3		355200-5		2	41 PULASKI DR
CHERICHELLA, ROBERT & PATRICIA	0255	144	20		352500-7	08624 00330	2	37 PULASKI DR
CHESNEY, ROBERT A & CATARINA A	0161	88	17		222600-8	03463 01092	2	157 JAUNCEY AVE
CHEUNG, MANCHING	0275	154	16.02			08577 00459	2	1 VERHOEFF PL
CHEUNG, YAN FENG (TONY) & HUI BIN	0017	8	53			01868 01107	2	49 RIVERVIEW
CHEVALIER, JOHN & PATRICIA	0129	66	24		178000-8		15F	35 BIRCHWOOD DR
CHICAIZA, DANILO A & JOHANNA E	0046	20	17		063000-9	02777 02218	2	91 ILFORD AVE
CHIPELO, HENRIQUE & MARIA (FERNANDA)	0162	88	36.04		224800-4	00587 00526	2	101 LINCOLN AVE
CHIU, SHUNG CHI TRSTES/ETAL	0281	158	11		386200-1	02015 02285	2	1 HOOVER ST
CHIU, NANCY Y & SHUNG KEE TRSTES	0149	77	41		206000-4	05055 01614	2	226 BOSTON AVE
CHOI, CHUN-HYUK & SUSAN	0035	15	40		046500-9		2	36 HEDDEN TERR
CHOINSKI, MICHAEL	0099	49	1		137400-3	08298 00566	2	220 EAGLE ST
CHOINSKI, MICHAEL	0100	49	2		137500-4	09307 00048	2	216 EAGLE ST
CHOINSKI, STEPHEN T.	0197	114	17		272700-4	07698 00865	2	37 ELM ST
CHOINSKI, TERESA & ROBERT J	0285	161	13		393000-1	04513 00183	2	11-13 FIRST STREET
CHOINSKI, ROBERT & MARIA	0087	40	4		120100-8		2	232 HIGH ST
CHOLEWA, SYLVIA I	0212	118	34		292100-4	04801 01635	2	36 HARDING AVE
CHONG, CONNIE	0204	116	23.01			02823 02020	2	43 SCHUYLER AVENUE
CHONGO-GARCIA, ROLANDO ETAL	0144	75	37.01		198800-2	04423 00196	2	196 BALTIMORE AVE
CHOR, MONDAY D	0187	105	6		258500-8	00106 01894	2	23 EXTON AVE
CHOYNOWSKI, CHESTER & DONNA MARIE	0112	56	7		155300-4		2	25 WEST ST
CHRISTOPHER YADIMARCO	0290	164	14		399500-8		2	637 SCHUYLER AVE
CHU, HOK MAN, ETALS.	0219	122	23		301200-2	07883 00369	2	61 DEVON ST
CHURCH OF OUR LADY QUEEN OF PEACE	0232	136	20		321200-8		15D	200 RIDGE RD
CHURUTI, JOHN L JR & KATHLEEN M	0030	14	13		039900-1	01183 01573	15F	99 MELROSE AVE
CIACCARELLI, P & B	0099	48	22		137200-1		2	272 EAGLE ST
CIACCIO, COLLEEN A.	0039	17	6		052100-0	07949 00368	2	71 HENDEL AVE
CIASTON, JAMES A & MARYANN	0030	14	8.02		039200-4	08166 00032	2	121 MELROSE AVE
CICCARELLI, MARC	0139	72	17		191700-2	04186 00727	2	153 SIXTH ST
CICCO, FELICE & FIORINA	0206	117	15.01		283100-8		4A	114 RIDGE RD
CICCONE, JOHN & LOUANN	0152	79	29		210900-4		2	83 BERGEN AVE
CIMMINO, DAMIEN MICHAEL ETAL	0112	56	5		155100-2	05518 00362	2	265 CRYSTAL ST
CINARDO JR, NICHOLAS ETAL	0038	17	1		051600-8	04802 01853	2	86 MELROSE AVE
CIPRIAN-LORA, JOEL	0106	53	7.02		146900-4	00363 01473	2	55 BAYLISS ST
CIRILLI, JOAN D & SHERWOOD, R.A.	0161	88	30		223900-8	00466 01761	2	116 BOGLE AVE
CIRILLO, JAMES & MARY ANN ETALS	0038	16	37		051500-7	05441 00918	2	140 MELROSE AVE
CIRILLO, JAMES & MARY ANN ETALS	0109	54	26.01		151200-5	05441 00952	2	176 STOVER AVE
CIRILLO, JAMES & MARY ANN ETALS	0252	143	45		348700-8	05441 00831	2	85 NOEL DR
CIRINCIONE, JOSEPH A. & PAMELA	0085	38	6		117400-7	07758 00856	2	248 COUPE PL
CITARELLA, JOHN	0072	31	6		098800-1	00764 01094	2	220 RIVERVIEW AVE
CITRO, KAYLAH M&GIAQUINTO JR, ANTHONY	0176	99	17		243800-3	04988 01830	2	22 BRANDENBURG PLACE
CITY OF BAYONNE	0293	167	2		403100-6		15C	BELLEVILLE PIKE
CITY OF BAYONNE	0293	167	3		403200-7		15C	MEADOWS
CITY OF BAYONNE	0293	167	4		403300-8		15C	MEADOWS
CIUBA, RONNIE H&KAREN	0082	35	8		112700-5	04633 00405	2	9 ARLINGTON BOULEVARD
CIULLA, RONALD & CHERYLANN	0169	93	32		234200-1	00458 01537	2	20 BOGLE AVE

TAXING DISTRICT NO. 39 NORTH ARLINGTON

COUNTY NO. 02 BERGEN

NAME OF OWNER ADDITIONAL OWNERS	PAGE NO.	BLOCK NO.	LOT NO.	LOT QUALIF.	ACCOUNT NO.	DEED BOOK	DEED PAGE	CLASS	PROPERTY LOCATION
CLAFFEY, MICHAEL & JOAN & GARDA, A.	0273	154	5.003					2	105 JASON WAY
CLANCY (TRUSTEE), SHARON F	0149	78	6		206700-1	08281	00426	2	99 SIXTH ST
CLANCY, DENISE	0280	158	3		385400-6	08530	00678	2	30 THIRD ST
CLANCY, HAMILTON G	0255	144	25		353000-9	02880	00354	2	42 NOEL DR.
CLAPPSY, ERIC	0155	81	23		215000-0	01812	00963	2	154 BERGEN AVE
CLARKE, ROSE & URQUHART	0175	99	8		242800-6	04976	00904	2	41 JAUNCEY AVE
CLEMENTI REAL EST LLC NJ	0056	23	28		076000-3	08395	00655	4A	155-157 RIDGE RD
CLEVELAND, JOAN ETAL	0262	146	37		362300-8	02832	00945	2	18 PULASKI DRIVE
CLIFFORD, MICHAEL & KAREN P.	0225	131	7		311300-6	07629	00510	2	23 RENNER PL
CLOSE JR, MICHAEL & ANGELA	0066	28	7		090600-3	02902	01012	2	25 WILLIS RD
CLUNE, JUDY ANN	0102	50	31		141600-6	08275	00798	2	192 EAGLE ST
CME PROPERTIES LLC	0295	169.01	5		405300-2	08817	00740	4A	52-54 PORETE AVENUE
CMIELEWSKI, MICHAEL & ELLEN	0079	33	38		108800-5			2	16 HILLSIDE PL
COCCIOLI, JOHN & COLLEEN	0175	99	3		242300-1			2	59 JAUNCEY AVE
COELHO, MARIO F. & AMBROSIO, INES	0078	33	17		106700-0	08096	00800	2	55 ARLINGTON BLVD
COELHO, O AND A	0074	32	7		101100-9	00000	00000	2	22 HIGH ST
COELHO, DANIEL	0040	17	19		053500-1	04544	01561	2	21 HENDEL AVE
COELLO, JAIME & ALEXANDRA	0122	62	11		168800-3	01666	01627	2	47 LOCUST AVENUE
COGLIAN, ROBERT & BERNADETTE	0227	132	16		314000-4			2	18 RENNER PL
COHEN, CHARLES & MARY	0226	131	11		311700-0			2	36 AVON PL
COIRO, ARSENIO & KERRY	0079	33	36		108600-3	00420	00858	2	12 HILLSIDE PL
COIRO, NICHOLAS	0246	140	42		340000-5	08547	00085	2	7 GERALDINE RD
COLANDO, MARIE D.	0280	158	7		385800-0			2	14 THIRD ST
COLECCHIO, LUCAS N ETALS	0088	40	15		121300-7	03450	01308	2	37 LORRIGAN PL
COLEMAN, MARY	0011	7	3		014600-7			2	3 FISHER PL
COLLADO, JOHN & RODRIGUEZ, ADALIZ	0013	7	39		018100-0	02234	00803	2	10 FISHER PL
COLLAZO, BELLA (ETAL)	0102	50	25.01		140800-1	01883	00886	2	138 EAGLE ST
COLLAZO, LUIS A & FRANCES	0261	146	20		360600-7	00327	01596	2	5 BARNARD PL
COLLINS, THOMAS JONATHAN ETAL	0236	136	72		326500-6	04786	01947	2	146 MORGAN PL
COLLINS, WADE T ETAL	0259	145	34		358300-7	04540	00762	2	58 NOEL DR
COLLINS, CLARA	0093	44	2		127900-5	04932	00819	2	139 EAGLE ST
COLOMBRITA, MARY ANN	0286	161	23		394000-8	02075	00623	2	122-124 CANTRBRY AVE
COLUMBIAN CLUB NORTH ARLINGTON	0058	25	3		079200-6			15F	RIVER ROAD
COMP, KEVIN M & ISABEL	0243	140	10		336500-9	03438	00921	2	2 TRUMAN RD
CONCE, ALANIS	0080	33	44		109400-8	05507	01860	2	58 BELMOUNT AVE
CONDO, SANDRA V & EDISON	0013	7	42		018400-3	04908	01510	2	16 FISHER PL
CONDON, JOHN & KAREN	0262	146	36		362200-7	01954	01213	2	20 PULASKI DR
CONLEY-MCGOVERN, LOIS ETAL	0286	162	6		394600-4	03095	00506	2	16-18 FIRST ST
CONNELL, ROBERT	0130	66	41		179900-4	04331	01868	2	114 LOCUST AVE
CONNOLLY, MICHAEL & FRANCES	0255	144	29		353400-3			2	34 NOEL DR
CONROY III, JAMES & DIANE	0072	31	8.02		099100-1			2	131 ARLINGTON BLVD
CONSTANCIA (ETAL), VIRGINIA	0056	23	29		076100-4	08991	00094	2	12 ILFORD AVE
CONTEY, STEVEN M & JO-ANN	0174	99	1		242100-9	02401	00513	2	14 SIXTH ST
CONTRACTOR, MANJULA A	0274	154	5.018			05229	01495	2	115 JASON WAY
CONTRERAS, CARLOS & GLADYS	0147	77	24		204200-2	08877	00282	2	102 BOSTON AVENUE
CONTRERAS, IRMA	0209	117	63		288300-5	00722	01415	2	14 HARDING AVE
COOK, JOSEPH T & HELEN W	0060	25	22.02		081200-3	00751	01266	2	164 SUNSET AVE
COOK, PATRICE M	0009	6	6		012300-0	07727	00145	2	18 FAIRMOUNT AVE
COOK, GLEN J & JENNA L	0242	138	48		335200-9	03862	01653	2	18 PARK AVE
COOPERS (ETALS), ALICE J MCDONALD	0276	156	7		380000-7	08604	00385	2	1 FOURTH ST
COPPOLA, MICHAEL J	0289	164	6		398700-3	03201	02090	2	193 UNION AVE
COPPOLA, SHAWN M ETAL	0132	67	22		183100-7	05416	01759	2	166 ALBERT ST
CORBY, ANTHONY & CATHERINE	0111	55	23		154000-4			2	30 STOVER AVE
CORDEIRO, CARLOS & MARIA	0006	4	14		007600-5			2	40 NEWELL PLACE
CORDEIRO, MANUEL A & ANA T	0274	154	8		377800-1	08092	00796	2	185 CANTERBURY AVE
CORDERO, GUSTAVO R & MARISOL	0257	145	7		355600-9	02640	00005	2	49 PULASKI DR
CORDINE, WILLIAM & JANICE RIVERA	0061	26	18		083400-9	02776	00813	2	97 BELMOUNT AVE
CORDOBA, MARIA	0116	59	3.03		160200-1	08170	00932	2	169 BILTMORE ST
CORDOVA, EDWARD & BERMUDEZ, AIXA	0212	118	29		291600-2	08373	00703	2	73 RUTHERFORD PL
CORDOVA, RAUL & MARIBEL	0184	104	9		255700-9	04593	01102	2	38 RUTHERFORD PL
CORINO, JONATHAN P & DANIELLE	0172	96	11		238300-0	02920	01977	2	17 SEVENTH ST
CORKIN, ROSE-MARY	0142	75	12		196200-2	03025	00001	2	185 BOSTON AVE
CORLEONE, JACK & JOHN	0130	66	36		179100-6	03290	01813	2	72 LOCUST AVE
CORONADO, MARBELIS	0099	48	13		136300-5	05138	00077	2	233 STOVER AVE
CORREA, IRWIN	0153	80	4.02		211900-1	03684	00141	2	27 BERGEN AVE
CORREA, NICHOLAS & KORKUT, BURCU	0165	91	4		229400-5	03074	02488	2	30 EIGHTH STREET
CORREIA, EZEQUIEL H & ANA DIAS	0265	149	11		366700-0	01104	01925	2	89 91 CANTERBURY AV
CORREIA, SILVIA & ANTONIO	0207	117	35		285300-4	00460	01835	2	24 HARDING AVENUE

TAXING DISTRICT NO. 39 NORTH ARLINGTON

COUNTY NO. 02 BERGEN

NAME OF OWNER ADDITIONAL OWNERS	PAGE NO.	BLOCK NO.	LOT NO.	LOT QUALIF.	ACCOUNT NO.	DEED BOOK PAGE	CLASS	PROPERTY LOCATION
CORRIGAN, NEWTON & ARLEEN	0103	51	11.01		142900-6		2	25 STOVER AVE
CORTELLINO, DENESE ANN ETAL	0152	79	23		210300-8	05396 01281	2	103 BERGEN AVE
COSENTINI, ANTHONY	0085	37	17		116800-4	00421 00606	2	160 ARLINGTON BLVD
COSTA, CARLOS R	0229	134	10		316900-7	01773 01048	2	123 MORGAN PL
COSTA, CELSO & MARILIA	0122	62	12		168900-4		2	45 LOCUST AVE.
COSTA, CELSO & MARILIA	0122	62	16		169300-5		2	224 BILTMORE ST
COSTA, JULIO A & FATIMA	0129	66	29		178400-2	08191 00422	2	30 LOCUST AVE
COSTA, KARA ANNE	0010	6	23		014000-1	03074 00098	2	13 PROSPECT AVE
COSTANTINO, BERNADETTE	0244	140	26		338100-9	08197 00265	2	14 HALSEY PL
COSTEIRA, ANTONIO M & LAURA	0272	152	6		375800-7	08422 00487	2	152 LEONARD PL
COSTEIRA, FRANK	0130	66	44		180300-8	01346 01750	2	78 WEST STREET
COTO, JORGE A	0251	143	34		347600-0	02127 00494	15F	61 NOEL DR
COTUMACCIO, MARIO	0127	66	1.04			01805 00519	2	130 LOCUST AVENUE
COUILLARD, ERIC J & MONICA	0278	157	4		382000-1	02700 00053	2	16 FOURTH STREET
COUPE, WILLIAM J. & KATHLEEN M.	0237	137	5		328300-8	07964 00507	2	225 RUTHERFORD PL
COUTO, DAVID & HERMAN, JESSICA LYNN	0250	143	21		346300-0	04177 01338	2	35 NOEL DR
COUTO, MANUEL & LUCILIA	0103	51	2.01		141900-9	08660 00874	2	36 GOLD ST
COWAN, ROBERTA A	0146	77	10		202800-4	08505 00737	2	27 VETERAN PL
COWLEY, BLAINE & FORD, CYNTHIA	0238	137	16		329500-7	03925 00925	2	26 BEAVER AVE
COYLE, JANET	0250	143	10		345200-2		2	13 NOEL DR
CRANLEIGH, LLC	0112	56	1		154700-1	08232 00106	4A	304-310 RIVER RD
CRANLEIGH, LLC	0112	56	2			08232 00109	4A	316 RIVER RD
CRAWFORD, JASON & GAJDA, TINA	0113	57	3		156000-8	02099 01803	2	249 CRYSTAL ST
CRAWFORD, JOSEPH & JILL	0240	138	22		332400-0	00313 01564	2	172 RUTHERFORD PL
CRAWFORD, LARRY & JEAN	0012	7	19		016200-7		2	125 HEDDEN TERR
CRESPO, EVELIN ETAL	0196	114	2		271200-2	05169 01668	2	36 DEVON ST
CRESPO, MARIA & FERRAIOLI, THEODORE J	0172	97	7.01		239100-5	08458 00450	2	73 JAUNCEY AVE
CRIOLLO, MARIO & MANUEL	0115	57	26		158700-9	09364 00282	2	40 BAYLISS ST
CRISMALE, MAURO & JUSTINE	0122	62	7.01		168300-8		2	89 LOCUST AVE.
CRISTIANO JOHN V & LILIANA	0225	131	4		311000-3	08688 00711	2	9 RENNER PLACE
CRISTOBAL, CLARO S & MARILOU M	0046	20	11		062400-6	09500 00291	2	115 ILFORD AVE
CROCKETT, DAVID & SUSAN	0297	173.03	2		409800-5		2	4 CARRIE ROAD
CROSSETT, ANNA MARIE	0112	56	8.01		155400-5	00153 02226	2	20 BAYLISS ST
CRUZ (ETALS), BENJAMIN	0069	30	14		094400-9	00395 00727	2	147 ARLINGTON BLVD.
CRUZ JANETH	0036	16	11		048800-6	08765 00706	2	121 HENDEL AVENUE
CRUZ, JAVIER & RODRIGUEZ, LUZ	0243	140	7		336200-6	04146 00646	2	11 VANDERBILT PL
CRUZ-LEE, SUZETTE & TOM JEFFREY	0124	64	13		172000-6	05246 01739	2	119 GOLD ST.
CRUZ, ANNA & WICKS, MILTON	0171	96	6		237800-8	04829 00938	2	95 JAUNCEY AVE
CRUZ, ERIKA ETALS	0109	54	22.01		150600-2	04761 00489	2	146 STOVER AVE
CRUZ, ISBELO & LILIA ROSA	0239	138	4.01		330600-8	02395 01972	2	104 RUTHERFORD PL
CRUZ, JESUS & RUTH	0247	141	5		341900-1	07900 00701	2	11 MOORE PL
CRUZ, JOSE E & CARLA C	0101	50	8		138900-5	08608 00419	2	161 STOVER AVE
CRUZ, RAFAEL & LUCYANN	0200	116	3		277000-2	03103 02272	2	48 FOREST ST
CRUZ, SYLVIA	0032	15	3		042800-4	08212 00336	2	116 PROSPECT AVE
CRUZ, VICTOR & ALESSIA	0011	7	9		015200-0	09612 00111	2	15 FISHER PL
CRUZ, DANNY & ROSA	0151	79	19		209900-4	03997 01368	15F	115 BERGEN AVE
CRUZ, YAJIRA	0086	39	5		118400-4	03520 01165	2	242 RIVERVIEW AVE
CUBELO, ADOLPH & LOURDES	0220	123	16		302900-6	09050 00189	2	67 ELM ST
CUBER, JOZEF & LUKASZ	0055	23	10		074200-1	04479 00863	2	55 SUNSET AVE
CUCCO, LOUISE	0265	149	9		366500-8	09412 00406	2	81 83 CANTERBURY AV
CUEVA, EFREN	0038	16	30		050800-3	03397 00354	2	118 MELROSE AVE
CUEVA, ERIK RENE & RENE	0080	34	10		110600-0	05084 00615	2	46 YORK RD
CUEVAS, FERNANDO LUNA ETAL	0220	123	13		302600-3	05278 00500	2	77 ELM ST
CULMA, STEVEN	0055	23	18		075000-6	04511 00949	2	27 SUNSET AVENUE
CULMAN, SHIRLEY	0194	112	13		268200-8	04921 01036	2	41 CHESTNUT ST
CULTRARA, NICHOLAS, RENEE, ET AL	0246	140	39		339700-2	08888 00389	2	13 GERALDINE RD
CUMMINGS, MRS ALICE M	0210	118	8		289300-2		2	94 MORGAN PL
CUMMINGS, SCOTT	0068	30	7		093600-4	09506 00333	2	173 ARLINGTON BLVD
CUMMINGS, SCOTT P	0069	30	8		093700-5	01356 00256	2	169 ARLINGTON BLVD
CUMMINGS, SCOTT P	0084	37	1		115300-2	00937 01995	2	170 ARLINGTON BLVD
CUNHA FERNANDO & RIVAS, NATHALY	0242	138	44		334800-8	03544 01385	2	105 ARGYLE PL
CUNHA, ANTONIO	0052	22	15		070500-6	08624 00901	2	113 SUNSET AVE
CUNHA, ANTONIO & JENNIFER	0050	21	29		067800-5	02940 02289	2	30 HENDEL AVE
CUNHA, JOSE & JULIE	0197	115	4		273500-9		2	52 ELM ST
CUNHA, JOSE M. & JULIE	0197	114	13		272300-0		2	51 ELM ST
CUNNIFF, MARYBETH	0185	104	20		256800-7	02241 01667	2	21 ARLINGTON AVE
CUNNINGHAM WILLIAM & SHARON	0065	27	26		089400-1		15F	64 SUNSET AVENUE
CUNNINGHAM, MARK & SUSAN	0139	72	20		192000-2	01573 02149	2	141 SIXTH ST

TAXING DISTRICT NO. 39 NORTH ARLINGTON

COUNTY NO. 02 BERGEN

NAME OF OWNER ADDITIONAL OWNERS	PAGE NO.	BLOCK NO.	LOT NO.	LOT QUALIF.	ACCOUNT NO.	DEED BOOK PAGE	CLASS	PROPERTY LOCATION
CUPO, VINCENZO & GERARDA	0263	147	4		363200-4	01070 00906	2	11 CANTERBURY AVE
CURRA, NICOLA & ANGELICA	0104	51	21		143900-3	02111 01823	2	52 EAGLE ST
CURRIE, JOSEPH & MARY ANN	0067	28	10		090900-6		2	15 WILLIS RD
CURRIE, ROBERT & MARIE	0007	5	3.01		009300-6		2	10 WILLIAM ST
CURTO, FALLON	0084	37	4		115500-4	03410 01770	2	44 SHIELDS PLACE
CUTRUZZULA MICHAEL & CAROL	0268	150	28		370500-9		2	5 ECKHARDT TERRACE
CVS 3136 NORTH ARLINGTON LLC	0223	129	1		306900-4	00000 00000	4A	440 BELLEVILLE TPKE
CZACHOR, JANUSZ & EDYTA	0059	25	7		079600-0	09421 00240	2	165 BELMOUNT AVE
CZERMINSKI, E J & J B	0235	136	56		324900-6		2	141 RUTHERFORD PL
CZOLPIK, LESZEK & HANNAJR	0185	104	15		256300-2	08058 00415	2	58 RUTHERFORD PL
D T CONSTRUCTION LLC	0056	23	24		075600-2	05075 01168	4A	167-169 RIDGE RD
D T CONSTRUCTION LLC	0056	23	25		075700-3	03253 00317	4A	165 RIDGE RD
D'AMICO, ALBERT & CAROL	0120	60	12.06		164900-6	07778 00327	2	19 BILTMORE ST
D'ANDREA, MARCELLO & IRENE	0246	140	38		339600-1	09414 00412	2	15 GERALDINE ROAD
D'ANIELLO, MATTHEW RICHARD ETAL	0021	10	10		027900-4	05406 00579	2	34 PROSPECT AVE
D'EGIDIO, VINCENZA	0202	116	19.01	C0007		04551 00064	2	61-69 SCHUYLER AVE #7
D'ELIA (ETAL), CHRISTOPHER	0028	13	11		037600-4	00309 00147	2	133 RIVERVIEW AVE
D'ELIA, KELLY	0279	157	18		383500-3	05414 01331	2	73 UNION AVE
D'ELIA, RENE	0065	27	16		088400-4	05245 01582	2	43 BELMOUNT AVENUE
D'ERRICO, MICHAEL & RAMONITA	0191	108	13		264600-4	08816 00946	2	11 ELM ST
D'ONOFRIO, RAYMOND	0238	137	17		329600-8	04235 00134	2	24 BEAVER AVENUE
D'S PROPERTIES LLC	0176	100	6.01		244600-8	01395 00328	4A	601-623 RIDGE RD
D'UVA, GIUSEPPE & NICOLINA	0037	16	24		050200-7		2	96 MELROSE AVE
DA CRUZ, TERESA	0037	16	23		050100-6	01325 02448	2	123 PROSPECT AVE
DA CRUZ, VILMA	0200	116	2		276900-4	09405 00234	2	44 FOREST ST
DA CUNHA, FERNANDO & MARIA C	0217	122	3		299200-4	08184 00200	2	66 CHESTNUT ST
DA SILVA, GUILLAUME M & ANA M	0028	13	1.02			05345 00596	2	122 HEDDEN TERRACE
DA SILVA, JOSE C	0008	5	18		011000-0	01530 01984	2	25 FAIRMOUNT AVE
DA SILVA, MARIA G	0226	132	3		312600-6	09561 00166	2	64 SCHUYLER AVE
DA SILVA, GUILLAUME M & ANA M	0166	92	6		230600-7	03962 01179	2	35 SIXTH ST
DA SILVA, GUILLAUME M & ANA M	0051	22	5		069500-6	04908 00734	2	139 SUNSET AVE
DA SILVA, MARCELO & CARLA SOUSA	0150	79	3		208300-1	08263 00903	2	163 BERGEN AVE
DA SILVA, NIELSEN	0179	101	33		248300-3	04913 01788	2	11 UNION PL
DA SILVEIRA, FILIPE GONCALVES ETALS	0022	10	15		028400-6	05528 00548	2	52 PROSPECT AVE
DABROWSKI, MICHAEL & AGNIESZKA	0074	32	13		101800-6	02029 00432	2	99 ARLINGTON BLVD
DABROWSKI, ANDREW & FUENTES, XIOMARA	0146	77	7		202500-1	03456 00169	2	33 VETERAN PL
DAFONTE, STEVEN R & ALMEIDA, JESSICA	0084	37	10		116100-7	02485 00326	2	253 COUPE PL
DALETTO NORMA A & KALISAK, AARON	0083	36	5		114200-4	03526 00148	2	63 SHIELDS PL
DAMI, SALAH	0084	37	6		115700-6	02266 02351	2	50 SHIELDS PL
DAMIANO, VINCENT & MARIA	0085	38	9		117700-0	02240 01870	2	136 ARLINGTON BLVD
DAMIAO MARIO	0270	151	18.02			08772 00317	2	557 SCHUYLER AVENUE
DAMMANN, KAREN J TRSTE	0281	158	15		386600-5	05445 01690	2	17 HOOVER ST
DANCA, JOHN & NANCY	0194	113	4		269100-4		2	40 CHESTNUT ST
DANCO, LADISLAV	0091	43	2		125700-9	08435 00790	2	70 YORK RD
DANIELE, MICHAEL	0272	153	8		376700-3	08401 00315	2	593 SCHUYLER AVE
DAUD, ATEF & SALWA	0058	25	2		079100-5	00846 01256	2	180 SUNSET AVE
DASILVA (ETAL), CARLOS	0209	117	56		287600-1	01365 00556	2	83 UNION PLACE
DASILVA, JOAO & MARIA	0187	105	13.02		259300-3		2	15 BEECH ST
DASILVA, JOAQUIM & ANA	0056	23	30		076200-5		2	14 ILFORD AVE
DASILVA, JOSE A & ANA C	0246	140	44		340200-7	03201 01033	2	3 GERALDINE RD
DASILVA, MANUEL P & MARIA O	0180	102	14		250000-7	02830 00677	2	27 HARDING AVE
DASILVA, RICARDO	0232	136	15		320700-6	01344 01933	2	22 CHURCH PL
DASILVA, RUBENS & CELA, SONILA	0231	135	12		318800-0	04359 00851	2	153 MORGAN PLACE
DASILVA, RUI F & RUI A CERQUEIRA-	0122	62	7		168200-7	02148 02359	2	87 LOCUST AVE
DAUB, MARILYN	0276	156	11		380400-1	09524 00396	2	9 FOURTH ST
DAVEY, AUDREY	0287	162	13		395300-8	03284 01747	2	9 MADISON ST
DAVIDSON, THOMAS PARICK & MERCEDES	0182	103	6		252000-1	05495 01078	2	28 MORGAN PL
DAVIS, BETTY	0231	135	16		319200-1		2	137 MORGAN PL
DAVIS, ELENIA	0101	50	12.02		139500-8	02865 02444	2	119 STOVER AVE
DAVIS, LEON S	0223	129	7		307500-7	04838 00658	2	23 MORTON PL
DAVIS, JAMES & MARY ELLEN	0133	68	9		184600-9		2	43 ALLAN DR
DAVITT, CRAIG & MARY	0173	98	2		240100-5	01562 01140	2	32 SIXTH ST
DAYOCK, RICHARD & KATELYN	0157	85	3		217800-2	03186 01363	2	50 SEVENTH STREET
DBJ INVESTMENTS INC	0225	130	17		310500-1	02358 00650	2	10-12 MORTON PL
DBM & ASSOCS INC	0025	10	65.02			08145 00784	4A	200 BELLEVILLE TPKE
DDA MANAGEMENT SERVICES LLC	0103	51	13.01		143000-4	04613 00299	4A	285 RIDGE RD
DE DIAZ, KARIN GOMEZ GUERRERO	0235	136	58		325100-5	04496 00940	2	137 RUTHERFORD PL
DE FILLIPPO, MARY LOU	0243	138	50		335400-1		2	10 PARK AVE

TAXING DISTRICT NO. 39 NORTH ARLINGTON

COUNTY NO. 02 BERGEN

NAME OF OWNER ADDITIONAL OWNERS	PAGE NO.	BLOCK NO.	LOT NO.	LOT QUALIF.	ACCOUNT NO.	DEED BOOK PAGE	CLASS	PROPERTY LOCATION
DE FRANCO, JOSEPH & MARGAET	0149	78	9		207000-1		2	18 BOSTON AVE
DE GRACE, JOHN & LISA	0215	120	12		296200-3	07942 00317	2	81 BEECH ST
DE IUDICIBUS, LEONARDO & CAMILIA	0162	88	31		224000-6		2	118 BOGLE AVE
DE JESUS ALMANZAR, CARLOS M ETALS	0114	57	18		157800-3	04972 01223	2	298 RIVERVIEW AVE
DE JESUS, CARMELO	0122	62	10		168700-2	07624 00348	2	49-51 LOCUST AVE
DE JESUS, CARMELO	0122	62	10.X				15F	49-51 LOCUST AVENUE
DE JESUS, PAULO & SANDRA	0115	58	6.02		159500-4	02266 02082	2	204 CRYSTAL ST
DE LA CRUZ (ETAL), JULISSA E	0040	17	18		053400-0	09370 00346	2	25 HENDEL AVENUE
DE LA CRUZ, LUGARDO ETALS	0070	30	27		095700-9	04316 00104	2	4 PINE ST
DE LA CRUZ, MANUEL	0061	26	20		083600-1	09029 00243	2	93 BELMOUNT AVE
DE LA ROSA, JAVIER & LISA	0144	76	3		199700-8	03563 00781	2	79 BOSTON AVE
DE MARTINO, RICHARD & ROSE	0227	132	10		313300-0	07981 00140	2	29 STRATFORD PL
DE OCA, MIRIAM MONTES	0183	103	31		254500-0	00794 00103	2	290 BELLEVILLE PK
DE OLIVEIRA, CARLOS & DOROTI	0196	113	20		270700-0	07856 00118	2	33 DEVON ST
DE OLIVEIRA, RUI & AMANDA	0264	148	11		364700-6	04062 00981	2	69 CANTERBURY AVENUE
DE OLIVEIRA, ROBERTO CARLOS	0109	54	22.02		150700-3	04914 01831	2	148 STOVER AVE
DE OLIVEIRA, ROBERTO CARLOS	0161	88	19		222800-0	04904 01730	2	1 NINTH STREET
DE PENA CARLOS	0073	31	15.01		099900-9	08694 00574	2	205 HIGH STREET
DE ROGATIS, L. & S.	0150	78	18		207900-0		2	92 BOSTON AVE
DE SERRANO, BLANCA FAJARDO	0258	145	25		357400-1	04707 01044	2	76 NOEL DR
DE SIMON, LINDA & MARK	0243	140	12		336700-1	08964 00476	2	6 TRUMAN ROAD
DE SOUSA, ANTONIO & MARIA	0126	65	11		174000-0		2	33 ALBERT ST
DE SOUSA, JORGE & AGNICSZKA	0007	4	27		008900-5	09162 00019	2	5 WILLIAM ST
DE SOUZA EDVALDO V	0167	93	5		231500-3	08716 00605	2	11 WILSON PLACE
DE VITO, ANTHONY & MARIA	0280	158	9		386000-9	09137 00325	2	6 THIRD ST
DEAN, JOSE LUIS & RITA	0002	2	8.B		002100-5	08372 00186	2	139 STEVENS PL
DEBLASIO, TARA M	0013	7	41		018300-2	02446 01702	2	14 FISHER PL
DEC, JOHN & LINDA RODRIGUEZ	0243	140	8		336300-7	04612 00603	2	13 VANDERBILT PL
DECARA, THOMAS J	0213	119	12		293700-7	03008 01680	2	11 PARK AVE
DECARLO, ANITA & GRACE & LOUIS	0180	102	17		250300-0		2	39 MORGAN PL
DECARVALHO-NETO, OZY R ETAL	0244	140	18		337300-4	02825 01155	2	18 TRUMAN RD
DECARVALHO, JOSEPH & JOSE	0038	16	31		050900-4	02513 01347	2	120 MELROSE AVE
DECHA STEVEN & GUANLAO EDNA C	0028	12	16		036500-6	08710 00947	2	132 HEDDEN TERRACE
DECHA, MARY ANN & RAYMOND	0164	88	36.26		227000-7	03598 00927	2	104 LINCOLN AVE
DEDATO, ALEXANDER	0124	64	12		171900-8	02367 02264	2	125 GOLD STREET
DEDOS, YOLANDA	0241	138	26		332900-5	04941 01586	2	184 RUTHERFORD PLACE
DEFALCO, CHRISTINA	0085	37	13		116400-0	04524 00629	2	241 COUPE PL
DEFAZIO, JAMES H & RIOS, REBECA	0006	4	23		008500-1	03072 00189	2	17 WILLIAM ST
DEFIGUEIREDO, JONATHAN & NATALINO	0211	118	17		290400-3	03122 00049	2	113 RUTHERFORD PLACE
DEFILIPPO, JONATHAN & CHARLENE	0255	144	26		353100-0	01884 00325	2	40 NOEL DR
DEFURIA, JOSEPH & ERICA	0077	33	12		106200-5	05092 00809	2	69 ARLINGTON BLVD
DEHOYOS, YUBET L ETAL	0018	8	61			04876 01953	2	82 RIVERVIEW AVE
DEITZ, MICHAEL	0252	143	39		348100-2	02175 01424	2	73 NOEL DR
DEJACOMO, JOSEPH E & AGNES K	0154	81	4.02		213100-7		2	127 BOGLE AVE
DEJESUS, LUIS M	0156	82	6		215800-8	00664 02347	2	433 RIVERVIEW AVE
DEL PAPA ANTONIO & ANNA	0218	122	19		300800-1	08709 00992	2	73-75 DEVON STREET
DEL RUSSO, KIRK	0001	2	3		001400-1	08642 00001	4A	20 RIVER RD
DEL RUSSO, KIRK	0001	2	4		001500-2		4A	RIVER RD
DEL RUSSO, KIRK	0170	94	6		235300-9	09312 00441	2	473 RIVERVIEW AVE
DELA CRUZ, LUCIA & NESTOR V	0200	115	31		276500-0	01063 01389	2	96 EXTON AVE
DELACRUZ, INDIRA	0149	78	8		206900-3	03695 01398	2	6 BOSTON AVENUE
DELANEY, BRIAN	0221	126	2		305000-8	00297 01114	2	96 CHESTNUT ST
DELANEY, BRIAN PATRICK	0221	126	1		304900-0	02088 00599	2	92 CHESTNUT ST
DELANEY, JAMES & RITA	0262	146	40		362600-1		2	12 PULASKI DR
DELANEY, ROBERT R	0279	157	26		384300-8	08446 00234	2	27 THIRD ST
DELANEY, STEPHEN & MCCREA, ANITA	0070	30	31		096100-0		2	18 PINE ST
DELEON, SUSAN I & LOLITA I	0210	118	9		289400-3	09587 00349	2	96 MORGAN PL
DELEON, TARA	0104	51	20		143800-2	02967 01209	2	44 EAGLE ST
DELEONARDIS, JOE	0240	138	14		331600-5	00469 01921	2	150 RUTHERFORD PL
DELEY, J & M & J MCGOVERN	0062	26	23		083900-4		2	87 BELMOUNT AVE
DELEY, JOHN & MARGARET ET ALS	0076	32	34		103800-0		2	94 BELMOUNT AVE
DELEY, JOHN P & MARGARET; ETALS	0075	32	33		103700-9	07727 00387	2	92 BELMOUNT AVE
DELGADO, ALBERTO	0239	138	3.01		330500-7	01442 01167	2	102 RUTHERFORD PL
DELGADO, DIANA	0181	102	28		251400-8	02786 02406	2	268 BELLEVILLE PK
DELGADO, DIANA MEJIA	0024	10	45		031400-0	05205 00590	2	13 HEDDEN TERR
DELGADO, MARCIAL	0191	108	12		264500-3	08310 00751	2	13 ELM ST
DELGADO, MARIO R. & MARIA E.	0215	121	3		296900-0	07650 00633	2	76 BEECH ST
DELGADO, DIANA	0220	123	19		303200-6	04936 01567	2	61 ELM STREET

TAXING DISTRICT NO. 39 NORTH ARLINGTON

COUNTY NO. 02 BERGEN

NAME OF OWNER ADDITIONAL OWNERS	PAGE NO.	BLOCK NO.	LOT NO.	LOT QUALIF.	ACCOUNT NO.	DEED BOOK PAGE	CLASS	PROPERTY LOCATION
DELGAUDIO, ANTHONY & GLORIA	0016	8	41		022700-7		2	51 FAIRMOUNT AVE
DELLA CALLE, ANTONIO & NATIVIDAD	0018	8	69				2	46 WILLIAM ST.
DELLAFERA, ANNAMARIA	0250	143	18		346000-7	08039 00041	2	29 NOEL DR
DELLI SANTI, GERARD	0201	116	17		278400-3		2	79 SCHUYLER AVE
DELLOLIO, PETER JR. & ANNE	0284	160	16		391000-7		2	27 WEBSTER ST
DELPOME, LINDA & STEVEN MICHAEL	0298	173.03	9		410500-2	09361 00196	2	44 GERALDINE RD
DELUCA, PHILIP & CATHERINE	0268	150	32		370900-3		2	13 ECKHARDT TERR
DEMAIO, JOHN THOMAS	0088	40	14.02		121200-6	05009 00798	2	167 EAGLE ST
DEMARCO, GLEN & JUDY	0234	136	43		323400-4		2	187-189 RUTHERFORD PL
DEMATOS, DIANE	0220	123	14		302700-4	09583 00018	2	75 ELM ST
DEMBELE, SOULEYMANE	0118	59	33		163400-4	04944 00902	2	188 CRYSTAL ST
DEMBOWSKI JOHN & SUSAN	0053	22	28		071800-6	08785 00246	2	94 ILFORD AVENUE
DEMIAN, MAGED ETALS	0004	3	14		004800-6	03016 00165	2	38 ROOSEVELT ST
DEMIAN, MAMDOUH & REZK, DALIA	0224	130	9		309700-3	03566 00668	2	27 AVON PL
DEO, RONALD B & PEARL E	0279	157	20		383700-5	08494 00004	2	3 THIRD ST
DEOLIVEIRA, FIRMINO G. & CIDALIA H	0196	114	8		271800-8	07781 00511	2	52 DEVON ST
DEOLIVEIRA, WESLEY MARQUES	0093	43	20		127500-1	05434 00451	2	26 ARLINGTON BOULEVARD
DEPOSITAR, KHAYCEE LYNCH ETAL	0010	6	22		013900-3	05118 00936	2	15 PROSPECT AVE
DEQUINZIO, JAMES & JEAN	0263	148	6		364200-1	08478 00693	2	62 THIRD ST
DESAI 312 REALTY LLC	0186	104	31	C0001		04605 01757	4A	312 BELLEVILLE TPKE #1A
DETERLIZZI, DENISE L	0057	23	42.01		077400-4	03375 01509	2	52 ILFORD AVE
DEVELOPMENTAL DISABLED ASSOC OF NJ	0117	59	16		161500-1		15F	103 GOLD STREET
DEVINE JR, JOSEPH G&MARISSA	0028	13	8		037300-1	04084 01242	2	165 HENDEL AVE
DEVIVO, STEVEN & KATHLEEN	0022	10	14		028300-5	00008 01773	2	50 PROSPECT AVE
DEVIZIO, JENNIFER	0211	118	26		291300-9		2	83 RUTHERFORD PL
DEVOLZ, PATRICIA	0141	75	4.01		195200-5	08437 00891	2	241 BOSTON AVE
DEVRIES III, ROBERT & VALERIE	0197	115	3.02		273400-8		2	50 ELM ST
DHANDA, HAR KAMAL & AMARJIT MALL	0261	146	21		360700-8	02077 01984	2	7 BARNARD PL
DI GENOVA, MICHAEL R. & JO-ANN	0152	79	24		210400-9		2	99 BERGEN AVE
DI LALLA, ANTHONY & MONIKA	0167	93	7		231700-5	03842 01673	2	58 FIFTH ST
DI PACE, JOSEPH	0145	76	16		201200-1		2	40 BALTIMORE AVE
DI PRIMIO, MICHAEL	0267	150	17		369300-7	00193 01652	2	121 123 CANTERBURY AVE
DIAMOND CRYSTAL PROPERTIES LLC	0111	55	13		152900-9	05255 00336	2	27 CRYSTAL ST
DIAS-CASTRO, ENEIDA	0032	14	35		042100-7	00429 00397	2	100 HEDDEN TERRACE
DIAS, MARY ANN & LAYNA	0029	14	3		038700-2	08567 00482	2	135 MELROSE AVE
DIAS, SETH & BRENDA	0196	114	1		271100-1		2	32 DEVON ST
DIAZ, CARMEN CASTRO & JOSE A	0083	36	11		114800-0	05158 01642	2	176 ARLINGTON BLVD
DIAZ, HENRY ARGUETA ETAL	0258	145	22		357100-8	05065 01436	2	82 NOEL DR
DIAZ, JOHN M	0150	78	19		208000-8	00008 01204	2	100 BOSTON AVE
DIAZ, ROSA	0019	9	4		024200-6	01014 02011	2	60 FAIRMOUNT AVE
DIBLASI, JULIA	0047	20	29.02				2	120-122 HENDEL AVE
DICKSON, WILLIAM & LYNN	0070	30	23		095300-5	08085 00499	2	136 BELMOUNT AVE
DICOCCO, FRANK & PAULINE	0080	34	5		110100-5		2	34 YORK RD
DIEHL, BRIAN & LISA	0091	42	20		125200-4	00293 01599	2	54 ARLINGTON BLVD
DIGANGI, DANIEL	0100	50	1		138100-7		2	199 STOVER AVE
DIGAVERO, JANET A	0200	115	32		276600-1	01779 00991	2	90 EXTON AVE
DIGESU, MARK A & JANE B	0172	97	5		238900-6	02108 00764	2	8 SEVENTH ST
DIGESU, SHARON	0199	115	16		275000-8	00020 02152	2	81 FOREST STREET
DIGIACINTO JR, JOHN TRSTES/ETAL	0057	23	46		077900-9	02477 00618	2	68 ILFORD AVE
DIGRAVINA, JOSEPH & TERESA	0209	117	58		287800-3		2	77 UNION PL
DILEMME, PETER M. & ROSALIE	0036	15	52		047700-8	08052 00618	2	60 HEDDEN TERR
DIMAFELIX, FERDINAND B & WADRAYNA	0208	117	52		287200-7	02099 01843	2	97 UNION PL
DIMEGLIO, VALERIE	0243	140	9		336400-8	09226 00161	2	15 VANDERBILT PL
DINONNO, ROSEANN	0296	173.01	8		407500-8	01061 00095	2	16 SILVIA PL
DIOHO, LUIS & SANDRA	0114	57	19.02		158000-2	03643 00591	2	213 CRYSTAL ST
DIPAOLA, ALFONSO & CHRISTINE	0211	118	19		290600-5	07907 00961	2	107 RUTHERFORD PL
DIPIETRO, MICHAEL	0091	43	1		125600-8		2	36 ARLINGTON BLVD
DIPOPOLO, GERARDO	0156	83	4		216400-1	00320 00962	2	436 RIVERVIEW AVE
DIPOPOLO, RENATO & GERARDA	0127	65	26		175400-1		2	54 BILTMORE ST
DIPRIMIO MICHAEL	0099	48	23		137300-2	03526 01154	2	284 EAGLE ST
DISCERNI (ETALS), MARK	0065	27	18		088600-6	09047 00404	2	39 BELMOUNT AVE
DISCERNI, JOHN & SUSAN	0184	104	11		255900-1	09282 00454	2	48 RUTHERFORD PL
DITROIA, KERRY	0013	7	30		017200-4	09460 00028	2	122 STEVENS PL
DITROLIO, PETER	0117	59	18		161800-4	02688 02320	2	81 GOLD STREET
DIVENUTA, ROSE MARIE	0212	118	33		292000-3	01539 00058	2	42 HARDING AVE
DIXON NORMAN & MARGARET	0230	134	14		317300-8	08362 00048	15F	24 INMAN PLACE
DLUGO, PHILIP & LISA	0010	6	16		013300-7	07900 00834	2	29 PROSPECT AVE
DLUGOSZ SR, ERIC & CATHERINE	0210	118	4		288800-0	01874 01025	2	78 MORGAN PLACE

TAXING DISTRICT NO. 39 NORTH ARLINGTON

COUNTY NO. 02 BERGEN

NAME OF OWNER ADDITIONAL OWNERS	PAGE NO.	BLOCK NO.	LOT NO.	LOT QUALIF.	ACCOUNT NO.	DEED BOOK PAGE	CLASS	PROPERTY LOCATION
DLUGOSZ, CHESTER & MARJORIE	0230	135	7		318300-5		2	9 ABBOTT PL
DLUZNIOWSKI, MARY ANN & LENNON, JOHN	0090	42	12		124500-0		2	47 FRONT ST
DLUZNIOWSKI, TOMASZ & MARTA	0141	75	8		195800-1	02100 00918	2	209 BOSTON AVE
DOBIES, ELLEN F	0130	66	37.02		179300-8	02794 00722	2	82 LOCUST AVE
DOBKOWSKI, KRZYSZYTOF & JOANNA	0140	74	13.01		194300-9	01124 01428	2	36 ALBERT ST
DOBRES ROBERT E & ELAINE J	0107	53	10.01		147300-5		2	297 RIVERVIEW AVE
DODD, THOMAS & DANIELLE	0165	90	1		228200-6	04124 00348	2	440 RIVERVIEW AVE
DOFFONT, VINCENT E & MARY LYNN	0248	142	3		343000-6	08292 00703	2	5 HALSEY PL
DOFFONT, VINCENT J & BRIGHID	0115	57	26.01			03413 01966	2	38 BAYLISS ST
DOHERTY, BERNARD & MARGARET	0154	81	5		213200-8		2	123 BOGLE AVE
DOHERTY, DANIEL & COLLEEN	0134	68	13		185000-0		2	34 BIRCHWOOD DR
DOHERTY, ROBERT	0168	93	16		232600-1	05434 01514	2	34 FIFTH ST
DOLAGHAN, BRIAN & KAREN	0065	27	14		088200-2		2	45 BELMOUNT AVE
DOLAN, EDWARD & ANTOINETTE	0030	14	9		039400-6		2	115 MELROSE AVE
DOLDI, PIETRO & EVANGELINE	0201	116	19.01	C0001		02594 00939	2	61-69 SCHUYLER AVE #1
DOMBROWSKI, JAMES	0149	78	2		206300-7	04078 01403	2	404 RIVERVIEW AVE
DOMINGUEZ, ERNESTO & RAFAELA	0210	118	10		289500-4	03129 02370	2	100 MORGAN PL
DOMINGUEZ, MANUEL & SUAREZ, CHRISTINA	0013	7	35		017700-9	08655 00636	2	2 FISHER PL
DOMINOS, PETER & ANASTASIA	0123	63	2		170500-7		2	9 LOCUST AVE
DONATES, CARLOS & MARTA	0219	123	3		301600-6		2	70 DEVON ST
DONDE, RODRIGO R	0244	140	25		338000-8	02358 01212	2	16 HALSEY PL
DONIGIAN, STEPHEN H. & ELIZABETH	0179	101	32		248200-2		15F	13 UNION PLACE
DONLIN, THOMAS & TARA	0165	90	3		228400-8	02059 01468	2	448 RIVERVIEW AVE
DOOLEY, DHARON TRSTE	0251	143	37		347900-3	05502 00978	2	67 NOEL DR
DORAZIO, VINCENT & CAROL	0183	103	18		253200-0		2	43 RUTHERFORD PL
DORAZIO, CAROL A	0044	19	2		059400-2	04587 01042	2	164 HENDEL AVE
DORIGO (ETAL), AMOR P	0015	8	23		020700-3	08244 00669	2	89 WILLIAM ST
DORNELLAS, TERESA	0066	27	28		089600-3	02011 01638	2	74 SUNSET AVE
DOROFJEVA, KRISTIINA ETAL	0034	15	23		044900-9	03901 00447	2	9 MELROSE AVE
DORSETT, ROBERT E	0028	13	4		036900-0	03595 00201	2	118 BATHURST AVENUE
DORSO REALTY GROUP INC NJ	0001	1	7		000800-8	04664 00999	4A	45-47 RIVER RD
DORSO REALTY GROUP INC NJ	0001	1	8		000900-9	04664 00999	4A	65 RIVER RD
DOS SANTOS, EDUARDO & MAGRO, MARIA	0183	103	30		254400-9		2	294 BELLEVILLE PK
DOS REIS, FERNANDA	0119	60	9		164600-3		2	43 BILTMORE ST
DOS SANTOS, DANIELA	0065	27	23		089100-8	02633 01553	2	54 SUNSET AVE
DOS SANTOS, MERCEDES	0107	53	15.01		147800-0		2	256 STOVER AVE
DOUKKALI, MUOHICINE A	0018	9	2		024000-4	00920 00780	2	52 FAIRMOUNT AVE
DOWNEY DENNIS	0250	143	16		345800-8	08755 00204	2	25 NOEL DRIVE
DOYLE, KATHLEEN	0190	107	16		262900-3	08386 00232	2	9 DEVON ST
DRABIK, KATHLEEN	0195	113	11		269800-1	08456 00690	2	56 CHESTNUT ST
DRAY, DONALD & MAUREEN ETALS	0182	103	15		252900-0	02217 00313	2	39 HARDING AVENUE
DREFFKO, NICOLE A & JOHN	0226	131	17		312300-3	05084 01746	2	10 AVON PL
DREJAJ, ARBEN	0014	8	4		018800-7	02322 02084	2	12 PERSHING PL.
DREJAJ, ARBEN	0005	4	5		006700-9	04905 00901	2	12 NEWELL PLACE
DRIESEL, ANITA	0263	147	5		363300-5		2	15 CANTERBURY AVE
DT CONSTRUCTION LLC	0056	23	24.1			04672 00085	4A	173 RIDGE RD
DUANE, JOHN R & ROSEMARY	0049	21	12		066100-1	05250 00253	2	55 ILFORD AVE
DUANE, ROSEMARY & JOHN R.	0049	21	11		066000-0	08056 00213	2	57 ILFORD AVE
DUARTE, JOSE M & MARIA HELENA	0046	20	9		062200-4	09356 00072	2	123 ILFORD AVE
DUARTE, NICHOLAS	0124	64	14		172100-7	02861 00960	2	113 GOLD STREET
DUBUR, SUSAN M & KASIM	0054	22	37		072700-2	08315 00434	2	122 ILFORD AVE
DUDA, MATTHEW & JOANNE	0135	69	12		187200-6		2	20 BIRCHWOOD DR.
DUEMIG, THOMAS F & PATRICIA W	0279	157	30		384700-2	08380 00303	2	46 CANTERBURY AVE
DUEÑAS, RAMON	0102	50	21		140400-7	03031 01130	2	114 EAGLE ST
DUEÑAS, SANTIAGO	0015	8	27		021200-5	02379 00113	2	95 HEDDEN TERR
DUFFY, EDWARD & ALICE	0161	88	27		223600-5	04132 00968	2	104 BOGLE AVE
DUFFY, EDWARD J & MARY R	0265	149	14		367000-0	02609 00708	2	57 SECOND STREET
DUFFY, STEVEN T & ANNA	0244	140	14		336900-3	08659 00888	2	10 TRUMAN RD
DULINSKI, JOSEPH	0122	62	15		169200-4	07662 00888	2	220 BILTMORE ST.
DUMANOGULLARI, BASAK & MEHMET MELIH	0005	3	27		006100-3	02809 00881	2	9 NEWELL PLACE
DUNAJ, PATRICIA A & STANLEY M	0036	15	51		047600-7	02078 01466	2	58 HEDDEN TERR
DUNKELMAN, MARTIN A	0191	108	16		264900-7		4A	374 BELLEVILLE PK
DUNN, ANNA M	0087	39	11		119300-0	01771 00788	2	237 HIGH ST.
DUNN, ANNA M FERRARA H/W	0087	39	12		119400-1	01771 00788	2	235 HIGH ST.
DUQUE, ROSA E (VALDES)	0094	44	20		129800-8	01631 00150	2	144-150 FRONT ST
DURAN, JEAN-PAUL & CARDOSO, ASHLEY L	0224	130	8		309600-2	04336 01057	2	23 AVON PL
DURANTE, DENNIS JOHN ETAL	0235	136	60		325300-7	04323 01376	2	48 INMAN PL
DURNING, ANN MARIE & KIM CAREY	0045	19	14		060700-5	08075 00552	2	165 RIVERVIEW AVE

TAXING DISTRICT NO. 39 NORTH ARLINGTON

COUNTY NO. 02 BERGEN

NAME OF OWNER ADDITIONAL OWNERS	PAGE NO.	BLOCK NO.	LOT NO.	LOT QUALIF.	ACCOUNT NO.	DEED BOOK PAGE	CLASS	PROPERTY LOCATION
DUSZIK, EDWARD & ANNE	0162	88	35		224400-0		2	136 BOGLE AVE
DWYER MICHAEL F & STACEY A	0048	20	31		064400-0	08760 00014	2	128 HENDEL AVENUE
DWYER, JOAN M.	0118	59	32		163300-3	08115 00787	2	184 CRYSTAL ST
DYMANIC WAREHOUSE LLC	0294	168	7		404100-3	01921 02219	4B	45-55 PORETE AVE
DYS, JOHN & KATHLEEN M.	0155	82	3		215500-5	08020 00349	2	48 NINTH ST
DZIKI, JULIAN & SOFIA	0139	72	18		191800-3		2	149 SIXTH ST
ECHAVARRIA, ERICA	0252	143	46		348800-9	04265 00835	2	87 NOEL DR
ECHEVARRIA, HECTOR	0064	27	7		087500-8	02629 00497	2	196 PROSPECT AVE
ECKARDT, W & M F	0272	153	3		376200-8		2	173 CANTERBURY AVE
ECKERT, FLOYD T & ANN	0217	121	19		298500-0		2	61 CHESTNUT ST
ECKERT, JAMISON T	0148	77	27		204500-5	03922 00568	2	122 BOSTON AVE
ECKERT, STACY	0260	146	11		359700-8	08596 00137	2	69 THIRD ST
EDA, JANE & GEORGE	0166	92	7		230700-8	08568 00489	2	39 SIXTH ST
EDWARDS, GARY & LINDA	0159	88	2		221100-6		15F	496 RIVER RD
EDWARDS, MICHAEL & ELENA M	0284	160	18		391200-9	00832 01830	2	33 WEBSTER ST
EE NORTH ARLINGTON LLC	0058	24	1.02		078200-9	05152 00819	4A	179 RIVER ROAD
EFFNER, MONICA	0028	13	6		037100-9		2	124 BATHURST AVENUE
EGAN, JEROD L. & DORIS E.	0032	15	4		042900-5	07922 00353	2	81 MELROSE AVE
EGOAVIL, BACILIO	0191	108	15		264800-6	09504 00242	4A	378 BELLEVILLE PK
EGOAVIL, ROSA M.	0265	149	6		366200-5	08802 00177	2	62 HOOVER ST.
ELAMPARO, TERESITA H ETAL	0131	67	3		181000-2	04755 00225	2	360 RIVERVIEW AVE
ELBAQALI, SAID & MOUNIA E	0229	133	15		315700-8	01069 01774	2	12 STRATFORD PL
ELIAS, EMAD & MORGAN, MAHA	0048	21	8.A		065600-9	08130 00512	2	71 ILFORD AVE
ELISIARIO, CARLOS	0069	30	11		094000-5	08619 00878	2	159 ARLINGTON BLVD
ELISIO D SAPATA&MARIA F SAPATA L TR	0166	91	7		229700-8	03048 01878	2	31 SEVENTH ST
ELLING, MATTHEW	0048	20	33		064600-2	02406 00904	2	134 HENDEL AVE
ELLIOTT, DANIEL & WENDY	0158	86	8		218900-0	01115 01390	2	15 BOGLE AVE
ELLIOTT, MIRIAM I	0262	146	43		362900-4	00799 01180	2	6 PULASKI DR
ELLIS, JAMAL	0101	50	19		140200-5	04675 01653	2	27 GOLD ST
ELQUMOS, MARCOS (MORCOS) & ATTALA, DINA	0079	33	37		108700-4	03477 01289	2	14 HILLSIDE PL
ELSAFY, SOBH Y H	0080	34	7		110300-7	08234 00931	2	38 YORK RD
ELYNICH, ANDREW & STEPHANIE	0159	86	23		220300-1		2	24 BERGEN AVE
EMMA, CHERILYN & MARC	0270	151	21		373900-4	01403 01143	2	24 ECKHARDT TERR
EMMA, MARY L	0175	99	10.02		243100-6	02498 01168	2	25 FIFTH STREET
ENES, JOAO & ROSA	0094	45	5		130200-2		2	24 GOLD ST
ENG, KEVIN W	0093	44	8		128500-8	03067 01295	2	23 GOLD ST
ENG, GARY & LUCY	0298	173.03	15		411100-5		2	32 GERALDINE RD
ENRIGHT, JOHN W & LEONOR H	0246	140	46		340400-9	09488 00058	2	2 GERALDINE RD
ENRIQUEZ, ROBERTO T & MARIVI D	0105	52	11.02		145600-4	08671 00534	2	324 STOVER AVE
ERMINIO, MICHAEL ROMANO	0179	101	34		248400-4		4A	264 BELLEVILLE PK
ERNEST, WILLIAM & CAROL	0042	18	7.01		057100-5		2	162 RIVER RD
ERRICO JOSEPH J & C GERALDINE	0290	164	11		399200-5		2	651 SCHUYLER AVENUE
ESCALANTE, ANDRES (ETALS)	0190	107	13		262600-0	01895 00995	2	17 DEVON ST
ESCOFFERY, LORIN O & MICHELE AVIS ETAL	0052	22	16		070600-7	04463 01530	2	109 SUNSET AVE
ESKANDER, MINA	0283	160	8		390200-2	01654 00974	2	6 SECOND ST.
ESKIN (ETAL), CHRISTOPHER T	0227	132	13.01		313700-4	00451 01860	2	30 RENNER PL.
ESNES, PHYLLIS ANN	0255	144	17		352200-4	08505 00184	2	31 PULASKI DR
ESPEJO, JUSTO E & PEREZ, LAURA E	0016	8	36		022200-2	02831 00547	2	67 FAIRMOUNT AVE
ESPEJO, JUAN	0247	140	55		341300-5	05022 00794	2	20 GERALDINE RD
ESPINA, EDUARDO H & VIVIAN	0009	6	10		012700-4	09269 00448	2	34 FAIRMOUNT AVENUE
ESPINO, ERIC & CAMACHO, DENISE	0080	34	11		110700-1	04966 00255	2	50 YORK RD
ESPINOZA JR, ITALO L & VICTOR	0092	43	19		127400-0	04207 00899	2	22 ARLINGTON BLVD
ESPINOZA JR, WILLIAM	0240	138	19		332100-7	05276 01057	2	166 RUTHERFORD PL
ESPINOZA, CARLOS	0296	173.02	2		408400-4	03080 02447	2	3 CARRIE RD
ESPINOZA, WILLIAM J	0094	44	19		129700-7	04440 01768	2	140 FRONT ST
ESPIRITUSANTO, AMAURY ETAL	0280	157	31		384800-3	04509 00189	2	42 CANTERBURY AVE
ESPOSITO, MARCOS & SANTOS, SIMONE	0203	116	21.01	C0007	279700-3	05390 01205	2	55 SCHUYLER AVE
ESPOSITO, MELISSA	0053	22	34		072400-9	00850 00150	2	110 ILFORD AVE
ESPOSITO, ROCHELLE	0010	6	13		013000-4	05490 00290	2	43 PROSPECT AVENUE
ESPOSITO, TYRONE (ETAL)	0032	14	38.01		042400-0	01752 02099	2	108 HEDDEN TERRACE
ESPOSITO, MARY	0182	103	10		252400-5	04424 01298	2	38 MORGAN PL
ESSIG, KYLE	0074	32	16		102100-6	02410 01307	2	91 ARLINGTON BOULEVARD
ESTFANOUS, REMOUN R & NERMEEN	0115	57	27.01		158800-0	02705 01235	2	36 BAYLISS ST.
ESTRELLA, GREGORIO S. & NORMITA	0252	143	43		348500-6	08501 00194	2	81 NOEL DR
ESTRELLA, PAMELA D	0259	145	37		358600-0	04490 01009	2	52 NOEL DR
EVANCHICK, ADAM & KAREN	0297	173.02	11		409300-0	09348 00377	2	8 BERNICE RD
EVANIK, JAMES J	0079	33	35		108500-2	04879 01882	2	10 HILLSIDE PL
EVANS, ROBERT J & MAUREEN A	0145	76	7.01		200200-4		2	51 BOSTON AVE

TAXING DISTRICT NO. 39 NORTH ARLINGTON

COUNTY NO. 02 BERGEN

NAME OF OWNER ADDITIONAL OWNERS	PAGE NO.	BLOCK NO.	LOT NO.	LOT QUALIF.	ACCOUNT NO.	DEED BOOK	DEED PAGE	CLASS	PROPERTY LOCATION
F & Z 269 RIDGE % STEVEN ZANG	0095	45	20		131700-4	03928	00516	4A	269 RIDGE RD
FABIAN, JUAN E. & ELIZABETH	0088	40	18		121600-0	00286	01331	2	19 LORRIGAN PLACE
FACCHIN, GINA	0282	159	6		387800-4	02196	00060	2	20 HOOVER ST
FACCHIN,GERARD P&LAWRENCE&EUGENE	0163	88	36.19		226300-3	02915	00666	2	118 LINCOLN AVE
FADESKI, JANINE G	0271	152	1		375100-0	04807	00496	2	141 CANTERBURY AVE
FAGA, MICHAEL & D'AMICO, DANIELLE	0229	133	14		315600-7	09209	00126	2	14 STRATFORD PL
FAGUNDEZ, LINET	0216	121	15		298100-6	02880	01912	2	69 CHESTNUT ST
FAHEY BRENDAN	0211	118	15.02		290100-0	08696	00413	2	116 MORGAN PLACE
FAIFE, IVENCHY & MAYRA BOMBINO	0031	14	29		041500-4	00253	00803	2	88 HEDDEN TERR
FAJCIK, TIMOTHY P	0283	160	3		389700-7	03663	01343	2	24 SECOND ST
FAKHOURY, EHAB F	0282	159	17		388900-2	00524	01892	2	21 SECOND ST
FALCONE JR, PHILIP J	0137	71	11		189300-1	00083	00449	2	52 ALLAN DR
FAM REALTY LLC	0293	166	18		402700-5	00782	00277	4B	14 SHERMAN AVE
FAM REALTY LLC	0293	166	19		402800-6	00782	00277	4B	12 SHERMAN AVE
FAM REALTY LLC	0293	166	20		402900-7	00782	00277	4B	10 SHERMAN AVE
FANARO, CHARLES S. & SHERRY J.	0245	140	29		338400-2	08070	00653	2	8 HALSEY PL
FANELLI BROS LLC	0120	61	3		166500-6	09518	00072	4A	330 RIVER RD
FANELLI BROS, LLC	0121	61	4.01		166600-7	01612	01887	4A	338 RIVER RD
FANELLI, NANETTE	0125	65	1		173000-3	05482	00447	2	110 GOLD ST
FARINA, THOMAS C. & FRANCINE	0043	18	13		057900-3	07899	00568	2	171 SUNSET AVE
FARINA, VINCENT JOSEPH ETAL	0242	138	42		334600-6	02870	01032	2	228 RUTHERFORD PL
FARINHA TOBIAS	0183	103	21		253500-3	08586	00441	2	33 RUTHERFORD PLACE
FARINHA, TOBIAS M & MARIA OLIVIERA	0183	103	20		253400-2	08997	00122	2	37 RUTHERFORD PL
FARLEY, RAYMOND P & AMELIA J	0234	136	37.01		322800-1			2	11A LEGION PL
FARRELL, KATHLEEN M	0264	149	1		365700-3	04867	01708	2	82 HOOVER ST
FARRELL, MARGARET M ET ALS	0011	7	8		015100-9	08833	00171	2	13 FISHER PL
FARRELL, PETER & SUSAN	0083	36	4.03		113700-2	01668	01256	2	258-260 RIVER RD
FARRELL, PETER & SUSAN	0196	114	11		272100-8	02451	01604	2	57 ELM ST
FARRELL,MICHAEL J	0253	143	60		350000-8	03561	01237	2	7 GRECO TERR
FASANO,CAROL ANN	0258	145	27		357600-3			2	72 NOEL DR
FASOLINO, ANTONIA & ANTONIO	0069	30	15		094500-0	02961	02123	2	145 ARLINGTON BLVD
FATY, PAPA & FLICHIS, ANDREEA	0238	137	7		328500-0	04556	01309	2	221 RUTHERFORD PLACE
FAVERIO, RENATO & MARIBELLE	0038	16	34		051200-4	09470	00167	2	132 MELROSE AVE
FAVETTA(TRSTE/ETCS), JOHN R	0205	117	5		282000-0	00499	01442	4A	70 RIDGE RD
FEDERICO, PAUL & BERNADETTE	0149	77	40		205900-6	01834	02387	2	218 BOSTON AVE
FELDHAN, THOMAS J & CAROL A	0148	77	30		204800-8	08453	00936	2	144 BOSTON AVE
FELISMINO, THARLLEY	0148	77	38		205700-4	04640	00469	2	202 BOSTON AVE
FELLINE, JESSICA ADMIN	0229	134	3		316200-0	03156	01231	4A	126 RIDGE RD
FENIELLO, JAMES & CONSTANCE	0166	92	5		230500-6	00622	00183	2	28 SEVENTH STREET
FENIELLO, LAUREN C	0038	16	26		050400-9	01051	01095	2	104 MELROSE AVE
FERENC, MARCIN M & JOANNA K	0051	22	6		069600-7	04609	00035	2	135 SUNSET AVE
FERGUSON, JOHN & GEORGINE	0284	160	21		391500-2	07858	00528	2	106 CANTERBURY AV
FERGUSON, LISA	0268	150	36		371300-4	01746	02364	2	50 PULASKI DR
FERNANDES & SONS LLC	0291	165	6		400500-9	04827	00146	4B	29 SHERMAN AVE
FERNANDES, BERTA & MANUEL H	0200	116	9		277600-8	09117	00009	2	66 FOREST ST
FERNANDES, JOAO PEREIRA	0060	25	24		081400-5	05377	00254	2	170 SUNSET AVE
FERNANDES, JOSE T. & MARIA N.	0186	104	28.02		257600-2	07912	00266	2	29 ARGYLE PL
FERNANDES, MARIA J	0134	68	19			01538	02010	2	46 BIRCHWOOD DR
FERNANDES,ANTERO	0203	116	21.01	C0012	280200-8	03509	00673	2	55 SCHUYLER AVE #10
FERNANDES,RUDI & MARTA	0139	73	5		192800-0	03899	00367	2	98 ALBERT ST
FERNANDEZ SR, THOMAS & SUSAN E.	0082	35	6		112500-3	07831	00890	2	52 WILLIS RD
FERNANDEZ, CAROL	0112	55	25		154200-6			2	38 STOVER AVE
FERNANDEZ, MAHUM	0044	18	24		059100-9	05473	01964	2	172 HENDEL AVE
FERNANDEZ, MANUEL & CELIA	0241	138	36		333900-2			2	210 RUTHERFORD PL
FERNANDEZ, MARK & ANN MARIE	0296	173.01	9		407600-9	02819	00395	2	14 SILVIA PL
FERNANDEZ, MIRELL MENDEZ ETAL	0082	36	3		113400-9	05402	01449	2	250 RIVER RD
FERNANDEZ, RICARDO & NORMA	0262	146	34		362000-5	02268	00610	2	24 PULASKI DR
FERNANDEZ, ROLANDO & VANESSA	0105	52	3		144700-8	03056	01491	2	294 RIVER RD
FERNANDEZ, SANDRA	0217	122	1		299000-2	00148	00703	2	62 CHESTNUT ST
FERNANDEZ, SANDRA	0219	122	24		301300-3	00148	00703	2	60 CHESTNUT ST
FERNANDEZ,LILLIAN	0103	51	2.02		142000-7	03807	00231	2	42 GOLD STREET
FERNANDO M DASILVA ETALS	0184	104	7.01		255400-6	01621	01236	2	24 RUTHERFORD PL
FERONE, MAURO & SANDRA C	0013	7	34		017600-8	08642	00200	2	132 STEVENS PL
FERRARA MARC	0043	18	14.AB		058000-1	08730	00484	2	165 SUNSET AVENUE
FERRARA, JOSEPH III & AMY V	0258	145	21		357000-7	09209	00183	2	84 NOEL DRIVE
FERRARA, KATHLEEN A	0053	22	26		071600-4	02668	01539	2	159 PROSPECT AVE
FERRARI, PAMELA L	0172	96	10		238200-9	01534	02017	2	15 SEVENTH ST
FERRARO,BENJAMIN J.	0115	57	23		158400-6			15F	52 BAYLISS ST

TAXING DISTRICT NO. 39 NORTH ARLINGTON

COUNTY NO. 02 BERGEN

NAME OF OWNER ADDITIONAL OWNERS	PAGE NO.	BLOCK NO.	LOT NO.	LOT QUALIF.	ACCOUNT NO.	DEED BOOK PAGE	CLASS	PROPERTY LOCATION
FERREIRA, BELMIRO & MARIA	0261	146	27		361300-1	08196 00725	2	38 PULASKI DR
FERREIRA, BRUNO ETALS	0119	60	7		164200-9	04800 00541	2	49 BILTMORE ST
FERREIRA, LILIANA	0184	104	8		255600-8	00424 00114	2	36 RUTHERFORD PL.
FERREIRA, MANUEL A. & ALBINA	0215	120	15		296500-6	08080 00725	2	65 BEECH ST
FERREIRA, MARIO & ILDA	0043	18	12.01		057800-2		2	175 SUNSET AVE
FERREIRA, MARIO ETAL	0078	33	21		107100-1	04522 01743	2	41 ARLINGTON BLVD
FERREIRA, ROSA	0102	50	24		140700-0	08569 00932	2	132 EAGLE ST
FERREIRA, VERGILIO & LIDIA B.	0119	60	8.01		164400-1	08031 00220	2	47 BILTMORE ST
FERRIE, THOMAS & MARCELLA	0042	18	5.AA		056600-3		2	154 RIVER ROAD
FERRIS, THOMAS W & KIMBERLY A	0145	76	10		200600-8	08212 00727	2	31 BOSTON AVE
FERRULLI, VINCENT	0124	64	9		171600-5	02474 00136	2	111 ALBERT ST
FETEIRA, ANTONIO B & MARIA B	0119	60	10		164700-4	09221 00221	2	35 BILTMORE ST
FIGUEIRA, PAULO & DIANE	0287	162	16		395600-1	08665 00134	2	21 MADISON ST
FIGUEIREDO, ALEX	0180	102	10		249600-3	04034 00320	2	42 UNION PL
FIGUEROA, ALBERTO&PAOLA S REYESDE-	0223	129	5		307300-5	03586 01109	2	15 MORTON PL
FIGUEROA, CHRISTIAN & CRUZ, JOHANNA	0271	151	31		374900-1	02707 00930	2	4 ECKHARDT TERR
FIGUEROA, MARELYS	0005	4	2		006400-6	02306 01277	2	6 NEWELL PLACE
FIGUEROA, MIGUEL & ANN MARIE PRADO-	0039	17	8		052300-2	03784 01441	2	61 HENDEL AVE
FIGUEROA, NANCY OTILIA ETALS	0021	10	8		027700-2	05122 01445	2	28 PROSPECT AVE
FILGUEIRAS, HORTENSIA	0039	17	14.01		052900-8	00196 00720	2	41 HENDEL AVE
FILGUEIRAS, JUAN M	0039	17	13		052800-7	00171 00982	2	45 HENDEL AVE
FILIBE-IZAGUIRRE, SIRIADE A	0191	108	7		264000-8	00012 01632	2	26 DEVON ST
FILIBE, JOHNNY B	0233	136	34		322500-8	01689 01161	2	15 LEGION PL
FILIPPELLI, JOHN & THERESA	0133	68	2		183900-5		2	57 ALLAN DR
FILLIPPONE, MICHAEL & MARY	0024	10	54		032300-6		4A	45 RIDGE RD
FILMWORK PROPERTY MANAGEMENT LLC	0295	170	4.02		405900-8	02477 00446	4B	90 PORETE AVE.
FINELLI, ANTHONY J & MOIRA A	0032	14	34		042000-6		2	98 HEDDEN TERR
FINELLI, WM T JR & NADINE	0010	6	24		014100-2		2	9 PROSPECT AVE
FINN, EDWARD & MARY	0030	14	10		039500-7		2	113 MELROSE AVE
FIORE, MICHAEL & GASIOR, KIMBERLY	0094	45	2.01		129900-9	04663 00199	2	80 FRONT ST
FISHER, JAMIE	0278	157	7		382300-4	01775 01608	2	5 MILLAR PL
FITTIPALDI, BRUNA	0201	116	12		277900-1	05216 00911	2	78 FOREST ST
FITZGERALD, DENNIS & DORIS	0053	22	35		072500-0	08117 00946	2	114 ILFORD AVE
FITZHENRY, BRIAN A & DONNA J	0152	79	27		210700-2	00898 00227	2	87 BERGEN AVE
FITZHENRY, JOHN & MAUREEN	0016	8	30.02		021600-9		2	85 HEDDEN TERR
FITZSIMONS, MICHAEL	0048	21	8.02		065700-0	09152 00271	2	69 ILFORD AVE
FIXTER, ROBERT & ROBERT JR	0254	144	6		351100-6	05401 00567	2	9 PULASKI DR
FLADUNG, JOHN D. & ROSEANN	0075	32	20		102500-0		2	75 ARLINGTON BLVD
FLANAGAN, ANNE	0032	15	6		043100-4	09623 00479	2	75 MELROSE AVE
FLANAGAN, DENNIS & MARY	0104	51	22		144000-1	08268 00088	2	56 EAGLE ST
FLEMING JR, DEWITT ETAL	0169	93	29		233900-1	05067 00314	2	14 BOGLE AVE
FLORCHAK, WILLIAM	0099	48	19		136900-1	09283 00347	2	252 EAGLE ST
FLORES, RICARDO & NANCY	0212	119	3.02		292800-1	02467 01409	2	74 RUTHERFORD PL
FLOWERS, BRIAN & MEGHAN O'NEILL	0076	32	44		104800-7	01259 02373	2	13-15 BOND PL
FLYNN, KEVIN ETAL	0269	151	10		372700-5	02165 01960	2	171 LEONARD PL
FLYNN, MARSHA H.	0281	159	1		387300-9	07910 00593	2	74 CANTERBURY AVE
FMJ, L.L.C.	0092	43	14		126900-8	08311 00865	4C	225 RIDGE RD
FMJ, L.L.C.	0231	136	1		319700-6	08311 00869	4C	158 RIDGE RD
FONDI, LAWRENCE W. & CHRISTINE	0241	138	27		333000-3		2	186 RUTHERFORD PL
FONSECA, DAVID	0278	157	15		383100-9	09611 00007	2	65 UNION AVENUE
FONSECA, DAVID J & EVA M	0178	101	25.01		247400-7	01144 01609	2	37 UNION PL
FONSECA, MARIA	0040	17	30		054500-8		2	20 MELROSE AVE
FONSECA, MICHAEL & LAUREN M	0020	9	29		026800-6	09340 00159	2	53 PROSPECT AVE
FONTANO, GARY	0256	144	41		354600-2	09225 00416	2	10 NOEL DR
FONTELA, JOSEPH & IRENE	0018	8	59				2	78 RIVERVIEW AVE
FONTES, FERNANDO	0085	37	16		116700-3	02348 02362	2	156 ARLINGTON BLVD
FORD ALLAN & TERESA	0028	13	5		037000-8	08685 00773	2	120 BATHURST AVENUE
FORD, ALLAN & DONNA	0236	136	66		325900-3	01278 01294	2	128 MORGAN PL
FORD, DOROTHY	0174	98	18		241700-8		2	12 WILSON PL
FOREST PROPERTIES LLC	0192	109	3.02		266100-3		2	17-19 FOREST STREET
FOREST PROPERTIES LLC	0192	109	8.01		266000-2	03268 00829	4A	17-19 FOREST STREET
FORFA, JOHN	0282	159	15		388700-0	08829 00996	2	13 SECOND ST
FORFA, HENRY & MARYANN	0169	93	30		234000-9		2	16 BOGLE AVE
FORFAR, ALEXANDER & RUTH A.	0216	121	4		297000-8		2	80 BEECH ST
FORMINIO, JOHN STEVEN	0100	50	2.01		138200-8	03730 00322	2	187 STOVER AVE
FORMOSO, THOMAS M ETAL	0167	93	1.01		231100-9	03018 00275	2	48 SIXTH ST
FORT POINT INVESTMENTS LLC	0295	172	1		406100-7	03920 00669	1	SAW MILL CREEK
FORT POINT INVESTMENTS LLC	0295	172	4.01		406200-8	03920 00669	4B	38 PORETE AVENUE

TAXING DISTRICT NO. 39 NORTH ARLINGTON

COUNTY NO. 02 BERGEN

NAME OF OWNER ADDITIONAL OWNERS	PAGE NO.	BLOCK NO.	LOT NO.	LOT QUALIF.	ACCOUNT NO.	DEED BOOK PAGE	CLASS	PROPERTY LOCATION
FORTUNATO, ROBERT & NANCY	0217	122	6		299500-7		2	72 CHESTNUT ST
FOSTER, EDWARD M. & LAUREN J.	0054	22	39		072900-4	08210 00949	2	130 ILFORD AVE
FOUAD, MOHAMED A & MOSTAFA	0116	59	9.01			02445 01681	2	135 BILTMORE STREET
FOUAD, MOHAMED A & MOSTAFA A	0116	59	9.02			01783 01812	2	131 BILTMORE STREET
FOX, ROBERT J. & SUSAN M.	0075	32	26		103100-3	07855 00822	4A	199-205 PROSPECT AVE
FRAGA, ANTONIO & MARIA P.	0262	146	41		362700-2	03803 00567	2	10 PULASKI DR
FRAGA, JEANETTE	0131	67	8		181500-7	08154 00870	2	19 BIRCHWOOD DR
FRANCIS, ROBERT ROMMEL ETAL	0204	116	23.01	C102		05241 00062	2	43 SCHUYLER AVENUE #102
FRANCISCO VERAS & ANGELA URBAEZ	0212	118	37		292400-7	01608 00588	2	30 HARDING AVENUE
FRANNICOLA, WILLIAM JR. & NANCY	0173	97	15		239900-3		2	29 SIXTH ST
FRATO, FREDERICK & ROSEANN	0057	23	39		077100-1		2	44 ILFORD AVENUE
FRAZAO, FERNANDO & ANNA	0055	23	21.01		075300-9		2	15 SUNSET AVENUE
FRENCH, JOS A & KATHLEEN	0155	81	17		214400-7		2	142 BERGEN AVE
FRITSCH, STEVEN & ROBYN	0199	115	25		275900-7		2	53 FOREST ST
FRITSKY, STEPHEN & MARGARET	0173	98	7		240600-0		2	19 BRANDENBURG PL
FRIZAS, EVERTON ANDRE ETAL	0216	121	9		297500-3	03764 01969	2	81 CHESTNUT ST
FUCHS, RICHARD	0208	117	45		286300-1	08478 00782	2	84 UNION PL
FUENTES, IVAN, ETALS.	0123	63	1		170400-6	07926 00050	2	19 LOCUST AVE
FUENTES, YUNETSI	0171	95	11		237000-0	04090 01793	2	11 EIGHTH ST
FULL, GLENN T & JANET M	0137	71	8		189000-8	08201 00283	2	58 ALLAN DR
FULLER, JOHN(F SR)&JENE(T)	0007	5	6		009800-1	02905 00854	2	24 WILLIAM ST.
FUNGAROLI, ITALO & LINA	0115	58	4.01		159200-1		2	211 BILTMORE STREET
FUNGAROLI, PASQUALE & ANGELINA	0142	75	13.02			09549 00268	2	169 BOSTON AVENUE
FURTADO ELIDIO	0145	76	17		201300-2	08679 00435	2	44 BALTIMORE AVENUE
FURTADO, VASCO MANUEL & ROXANNE	0064	27	11		087900-2	08443 00267	2	55 BELMOUNT AVE
FURTADO, VICTOR (ETAL)	0045	20	1		061400-9	01748 00047	2	140 RIVERVIEW AVE
FUSCO, JOSEPH & MARIE	0217	121	22.01		298800-3		2	62 BEECH ST
G PETRO GROUP LLC NJ	0034	15	27		045200-9	04387 00697	4A	97 RIDGE RD
G.N.P. PROPERTIES	0097	46	4		133700-8		4A	309 RIVER RD
GABRIAN, VINCENT	0281	158	17		386800-7	03887 01905	2	25 HOOVER ST
GABRIEL, STEVIE & KADIJAH D OLIVIEL-	0119	60	12.02		165300-7	05366 00370	2	24 CRYSTAL ST
GABRO, CHERBEL	0056	23	33		076500-8	02756 02399	2	22 ILFORD AVE
GACCIONE ASSOCIATES	0292	166	5		401800-9		4B	9 EWING AVENUE
GACCIONE ASSOCIATES	0292	166	6		401900-0		4B	13 EWING AVENUE
GACCIONE, MARIA FRANCESCA	0114	57	17.01		157600-1	02964 02435	2	220 STOVER AVE
GAFFEY, JOHN & MARY	0246	140	43		340100-6		2	5 GERALDINE RD
GAFFEY, JOHN & TEGAN	0073	31	12.01		099600-6	01697 02431	2	211 HIGH ST
GAGLIUZZA, GIUSEPPE & MARIA	0143	75	35		198600-0	02536 00080	2	182 BALTIMORE AVE
GAGUANCELA, NORMA	0275	154	12		378200-2	03267 00351	2	197 CANTERBURY AVE
GAJANAN INVESTMENT LLC	0001	1	9		001000-7	03530 01630	4A	77 RIVER RD
GAJDA, ANN	0106	53	7.03		147000-2		2	59 BAYLISS
GALANG, STACY M	0105	52	4		144800-9	08419 00243	2	11 BAYLISS ST
GALARZA, ANDREW & KATTE V	0126	65	20		174800-8	02226 00085	2	24 BILTMORE ST
GALAXY R.E. GROUP, LLC	0143	75	32			01531 00186	2	164 BALTIMORE AVE
GALIFE LLC NJ	0024	10	47		031600-2	08323 00251	4A	9 HEDDEN TERR
GALIFE LLC NJ	0024	10	48		031700-3	03952 00445	4A	89 RIDGE RD
GALINANES, GRACIELA	0286	161	18		393500-6	00065 01334	2	33 FIRST ST
GALLAGHER, SHANNON L	0060	26	4		082000-8	02409 00254	2	188 RIVERVIEW AVE
GALLO, CECILIA S.	0128	66	15		177100-2		2	53 BIRCHWOOD DR
GALLO, LOUIS & DOLORES	0152	79	25		210500-0		2	95 BERGEN AVE
GALLO, WILLIAM & LAUREN	0134	68	18		185500-5	02652 01136	2	44 BIRCHWOOD DR
GALOMB, LENA & TAMBURRI	0058	24	2		078300-0		4A	201 RIVER ROAD
GALVEZ, BYRON & MARILU	0057	23	35		076700-0	09121 00217	2	30 ILFORD AVENUE
GAMARRA, EMMANUEL	0241	138	24		332700-3	03670 00855	2	180 RUTHERFORD PL
GAMBARI INC	0097	47	1		134500-3	08800 00361	1	268-280 RIVER RD
GANDARA, ORAIDA	0143	75	26		197700-4	02298 01848	2	142 BALTIMORE AVE
GANN, DAVID & JUDITH	0238	137	8		328600-1		2	219 RUTHERFORD PL
GANZER, DENISE M	0195	113	8		269500-8	00109 00961	2	48 CHESTNUT ST
GARBATY, ANTONI & NELLI	0096	45	26		132300-7		2	20 FRONT ST
GARBATY, ANTONI & NELLIE	0096	45	25		132200-6		1	16 FRONT ST
GARCIA FRANCISCO ET AL	0231	135	8		318400-6	08734 00840	2	15 ABBOTT PLACE
GARCIA, ANLY & SANCHEZ, TANIA	0080	33	45		109500-9	05403 00851	2	60 BELMOUNT AVE
GARCIA, CLARIBEL	0154	81	8		213500-1	04314 00555	2	111 BOGLE AVE
GARCIA, DEBORA	0296	173.01	6		407300-6	03354 01226	2	11 BERNICE RD
GARCIA, GENRRY	0104	51	24		144200-3	02569 01810	2	68 EAGLE ST
GARCIA, HUGO F (ETAL)	0067	29	3		091700-1	01493 00394	2	10 WILLIS RD
GARCIA, JASON & ELIZABETH	0125	65	4		173300-6	04817 01174	2	120 GOLD ST
GARCIA, JOSE	0215	120	6		295600-0	08668 00765	2	78 ARGYLE PL

TAXING DISTRICT NO. 39 NORTH ARLINGTON

COUNTY NO. 02 BERGEN

NAME OF OWNER ADDITIONAL OWNERS	PAGE NO.	BLOCK NO.	LOT NO.	LOT QUALIF.	ACCOUNT NO.	DEED BOOK PAGE	CLASS	PROPERTY LOCATION
GARCIA, LUCIA	0201	116	11		277800-0	02399 00852	2	74 FOREST ST
GARCIA, PETE & BERNARDINA	0258	145	18		356700-7		2	90 NOEL DR
GARCIA,CARLOS M. &ALFONSO,ANA MARIA	0232	136	19		321100-7	07882 00490	2	12 CHURCH PL
GARCIA,IRBIN HUMBERTO ETAL	0282	159	13		388500-8	04168 01278	2	3 SECOND ST
GARCIA,ISAIAS A & MARTINA M	0235	136	57		325000-4	03643 01863	2	139 RUTHERFORD PL
GARCIA,KARIA Y&MORALES,RAYNER R	0008	5	14		010600-9	04111 01590	2	37 FAIRMOUNT AVE
GARCIA,STEVEN A&JUSTINIANO,MELISSA	0037	16	17		049500-0	04235 00954	2	101 HENDEL AVE
GARKAR REALTY LLC	0185	104	21		256900-8	05500 00722	2	49-51 ARGYLE PL
GARRETSON, DOMINICK & BARBARA	0146	77	3		202100-7	08301 00779	2	428 RIVER RD
GARSIA, RENATO & OCAMPO, M.F.	0136	71	4		188500-6	00868 01657	2	68 BIRCHWOOD DR
GARZON, PABLO ETAL	0257	145	14		356300-3	04524 01068	2	29 ECKHARDT TERR
GARZON, PAUL & BERNABE, ERIKA M	0249	143	8		345000-0	02822 02131	2	9 NOEL DR
GARZON,RAMIRO	0198	115	6	AA	274000-1	04910 00426	2	62 ELM ST
GASIOR, EDWARD T & MASIUK, J.	0089	41	3		122600-7	00078 00623	2	14 LORRIGAN PL
GASKA, CASS L	0182	103	7		252100-2	08547 00870	2	30 MORGAN PL
GASPAR, PAULO & CHRISTINE	0113	57	10		156800-6	02869 00891	1	217 CRYSTAL ST
GASPAR, PAULO & CHRISTINE	0114	57	20		158100-3	02869 00891	2	70 BAYLISS ST
GATO, FERNANDO & CELESTE	0134	68	22		185900-9	08290 00650	2	52 BIRCHWOOD DR
GAVE, SEGIO & DULCE	0256	144	38		354300-9	08256 00812	2	16 NOEL DR
GAVE, SERGIO & DULCE	0074	32	10		101500-3	07871 00523	2	107 ARLINGTON BLVD
GAVIERES, PEPITO & JOSEFINA	0063	26	36		085200-1	09604 00121	2	175 PROSPECT AVE
GAVRON, KENNETH R & ELIZABETH A	0269	151	2		371900-0	07659 00906	2	80 FIRST ST
GAYDOS, WILLIAM T & THOMAS J	0059	25	11		080000-4	05498 00522	2	149 BELMOUNT AVE
GE BUILDERS LLC	0182	103	17		253100-9	05505 01818	2	45 RUTHERFORD PL
GE, WILIAN	0192	109	5		265600-1	05397 01974	2	85 EXTON AVE
GEHRHARDT,WALTER,H & JULIA%GALLAGER	0096	45	28	02	132600-0		2	40 FRONT ST
GELSOMINO, MARISA	0132	67	17		182400-3	01839 02125	2	128 ALBERT ST
GENNACE RONALD & STACEY	0186	104	31	C0004		08609 00798	4A	312 BELLEVILLE TPKE #2A
GENNACE, KERRY ANN	0275	155	2		379100-8	08440 00121	2	215 CANTERBURY AVE
GEORGE AND SORAYA PROPERTIES LLC	0274	154	7	01		04109 01323	2	590 SCHUYLER AVENUE
GEORGE AND SORAYA PROPERTIES LLC	0274	154	7	02			2	592 SCHUYLER AVENUE
GEORGIU, STRATIGOULA	0117	59	21		162100-4		2	112 CRYSTAL ST
GERACE, CYNTHIA A	0239	138	8		331000-9	00357 01738	2	112 RUTHERFORD PL
GERACE, MARIE L & DOHERTY, ANDREW J	0191	108	5		263800-9	05241 01457	2	18 DEVON ST
GERST, LEONARD E & SANDRA S	0027	12	8		035400-8	08847 00255	2	134 RIVER RD
GERUSO, MARIO & ROSA	0212	118	36		292300-6		2	32 HARDING AVE
GHOBYRYAL,SANDRA&CARDOS,THAYS	0105	52	11	03	145700-5	04759 01372	2	330 STOVER AVE
GIAGREGORIO, ADRIANNA ETAL	0195	113	16		270300-6	05271 00718	2	45 DEVON ST
GIALANELLA, GILVO	0288	162	22		396200-4	07918 00334	2	45 MADISON ST
GIALANELLA, HELEN R.	0030	14	17		040300-5	07923 00259	2	117 PROSPECT AVE
GIAMMANCO,FRANK & ANNE	0084	36	14		115200-1		2	188 ARLINGTON BLVD
GIAMMETTA, DENNIS	0227	132	12	02	313600-3	08823 00118	2	34 RENNER PL.
GIANGREGORIO, ANTONIO & ANNA	0247	141	2	01	341500-7	02441 00120	2	112 SCHUYLER AVE
GIANGREGORIO, MAURO & LUCY	0216	121	11		297700-5	08066 00794	2	77 CHESTNUT ST
GIANNIS,MARIOS & VARVARELI, ILIANA	0105	52	8		145200-0	05179 01891	2	23 BAYLISS ST
GIAQUINTO (ETALS), NICK	0110	55	4		152000-0	09030 00450	2	78 GOLD ST
GIAQUINTO, DANIELLA	0073	31	10	01	099400-4	03536 01235	2	123 ARLINGTON BLVD
GIAQUINTO,LORRAINE	0297	173	5		408700-7	05028 01613	2	9 CARRIE RD
GIARDINA, CARMELA	0090	42	11		124400-9	05425 00377	2	49 FRONT ST
GIBBONS, ARTHUR & PHYLLIS	0005	4	10		007200-1		2	22 NEWELL PLACE
GIBBONS,AIESHA T	0051	21	37		068600-0	03961 00273	2	58 HENDEL AVE
GIGLIO, FREDERICK	0095	45	16		131300-0	00712 01896	2	31 EAGLE ST
GILBERT, JASON & JILL	0157	84	3	01	217100-5	09125 00616	2	50 EIGHTH STREET
GILER, JORGE	0088	40	12		120900-6	01537 01744	2	175 EAGLE ST
GILGALLON, DENNIS PATRICK ETAL	0135	69	3		186300-0	02358 01904	2	27 ALLAN DR
GILL, KELLY	0277	156	21		381400-8	09116 00818	2	20 CANTERBURY AVENUE
GILLIGAN (ETALS), LORI A	0130	66	35		179000-5	00091 01815	2	60 LOCUST AVE
GILMORE, DANIEL & MICHELE	0157	85	2		217700-1	08625 00851	2	52 SEVENTH ST
GINET, RODNY A	0266	150	9		368500-2	08987 00276	2	66 SECOND ST
GINO, MARIO & MARLENE P	0098	47	3	01	134800-6	08931 00084	2	311 STOVER AVE
GINO,MARIO & MARLENE	0094	44	15		129300-3		2	116 FRONT ST
GIORDANO THOMAS & ESTHER B	0165	90	6		228700-1	08569 00616	2	31 EIGHTH STREET
GIORDANO, ANDREA	0215	120	9		295900-3	02562 00590	2	31 PARK AVE
GIORDANO, DIANE	0167	93	3		231300-1	01607 00332	2	25 WILSON PL
GIORDANO, ESTHER P	0185	104	24		257200-8	02035 00429	2	16 EXTON AVE
GIORDANO, GARY	0026	11	4		034300-0	02162 00676	2	157 RIVER RD FRONT
GIORDANO, GARY	0026	11	6		034500-2	02149 02293	2	159 RIVER RD FRONT
GIORDANO, RICHARD	0089	41	9		123100-9	08384 00320	2	237 PROSPECT AVE

TAXING DISTRICT NO. 39 NORTH ARLINGTON

COUNTY NO. 02 BERGEN

NAME OF OWNER ADDITIONAL OWNERS	PAGE NO.	BLOCK NO.	LOT NO.	LOT QUALIF.	ACCOUNT NO.	DEED BOOK	DEED PAGE	CLASS	PROPERTY LOCATION
GIORDANO, RICHARD E	0185	104	25		257200-8	02035	00424	2	14 EXTON AVE
GIORDANO, RICHARD E & ESTHER	0185	104	26		257300-9	02035	00419	2	10-12 EXTON AVENUE
GIORDANO, SAMUEL A & MARGARET E	0067	28	15		091400-8	08262	00596	2	32 SUNSET AVE
GIOVENE, JEFF & ROSA	0029	13	13		037800-6	00252	01772	2	127 RIVERVIEW AVE
GIRGIS, SAMEH & HANY	0128	66	5		176100-5	01597	01262	2	356 RIVER RD
GIRODANO, RICHARD	0089	41	8		123000-8			2	241 PROSPECT AVE
GIUSTOZZI, LOUIS & GERALDINE	0121	62	1.01		167400-2	08103	00610	2	262 CRYSTAL ST
GIUSTOZZI, LOUIS & GERALDINE	0121	62	1.02		167600-4			2	266 CRYSTAL ST
GJOCA, FRENK	0280	158	2		385300-5	05031	00964	2	34 THIRD ST
GLABICKI, STANLEY	0224	130	2		309000-6			2	34 SCHUYLER AVE
GLANZMAN, ROBERT JR	0273	154	5.006			08582	00647	2	111 JASON WAY
GLARNER, ANTHONY & DONNA	0156	82	5		215700-7			2	435 RIVERVIEW AVE
GLASS, DERRICK & ALEJANDRA	0280	158	1		385200-4	05039	00491	2	38 THIRD ST
GLENNON (ETAL), SHARON	0155	81	21		214800-1	09461	00009	2	150 BERGEN AVE
GLOSPIE, EDWARD & ANN	0187	105	14		259400-4			2	13 BEECH ST
GLOW PROPERTIES	0294	168	9.01		404500-7			4B	75-81 PORETE AVE
GLOW PROPERTIES	0294	168	10.01		404600-8			4A	PORETE AVENUE
GNONDJUI, AGOH	0028	13	7		037200-0	04412	00047	2	126 BATHURST AVENUE
GODFREY, RONALD W & NANCY J	0161	88	29		223800-7			2	112 BOGLE AVE
GOELLER, ROBERT SR & KERRY	0256	144	33		353800-7	08436	00049	2	26 NOEL DR.
GOETCHIUS, JOSEPH	0134	68	12		184900-2			2	37 ALLAN DR
GOFFEREDO, LOUIS & DONNA	0189	107	4		261700-4	07981	00272	2	20 CHESTNUT ST
GOFFREDO, THOMAS & CAROLINE	0086	39	4		118300-3			2	238 RIVERVIEW AVE
GOFFREDO, THOMAS J.	0131	67	6		181300-5	09021	00007	2	23 BIRCHWOOD DR
GOLAS, CHRISTOFOROS & KONSTANTINA	0285	161	9		392500-9	09435	00005	2	2-4 WEBSTER STREET
GOLDA, RICHARD & DEBRA	0252	143	50		349200-0	01118	01440	2	549 SCHUYLER AVE
GOLDRICK, WILLIAM & MAUREEN	0190	108	2		263500-6			2	12 DEVON ST
GOLEMATIS, ALEX & PARASKEVI	0170	95	6.02		236500-8	08825	00858	2	480 RIVERVIEW AVE
GOLL, MARIA L	0262	146	39		362500-0	00304	02118	2	14 PULASKI DR
GOLOMB, F J & A M	0065	27	19		088700-7			2	35 BELMOUNT AVE
GOLOMB, FRANK	0051	21	41		069000-1	00685	02163	2	74 HENDEL AVE
GOLON, MICHAEL L & GIBBON, DAWN	0134	68	21		185800-8	08143	00479	2	50 BIRCHWOOD DR
GOLTSCH, KYLE J & MELANIE C	0116	59	1		159800-7	00396	01024	2	195 BILTMORE ST
GOMES (ETAL), JOSE	0195	113	12		269900-2	09323	00267	2	57 DEVON ST
GOMES PROPTY 115-117 LLC	0124	64	7.01		171500-4	00706	02458	2	115-117 ALBERT ST
GOMES, JOSE M. & MARIA N.	0201	116	15		278200-1	07905	00366	2	90 FOREST ST
GOMES, JOSEPH	0272	153	1		376000-6	07872	00035	2	163 CANTERBURY AVE
GOMES, MARIA G	0240	138	20		332200-8	00166	02382	2	168 RUTHERFORD PL
GOMES, MARIA LUISA	0095	45	18		131500-2	03071	00926	1	15 EAGLE ST
GOMES, MARIA LUISA	0095	45	19		131600-3	03071	00926	2	9 EAGLE ST
GOMES, MICHAEL	0199	115	20		275400-2	02023	01386	2	69 FOREST ST
GOMES, EDCASSIUS D	0023	10	40		030900-8	05021	00690	2	23 HEDDEN TERR
GOMEZ ALEX & ANABEL	0283	160	9		390300-3	08704	00199	2	2 SECOND STREET
GOMEZ, ADOLFO J	0129	66	33		178800-6	00746	01619	2	50 LOCUST AVE
GOMEZ, AMELIA	0017	8	56					2	70 RIVERVIEW AVE
GOMEZ, MARIA E	0102	50	28		141300-3	02777	01451	2	164 EAGLE ST
GOMEZ, MICHAEL & CLARISSA	0203	116	21.01	C0017	280700-3	02049	00529	2	55 SCHUYLER AVE
GOMEZ, YOLANDA	0021	10	7		027600-1	03640	01091	2	22 PROSPECT AVE
GOMEZ, EMANUEL	0077	33	14		106400-7	03815	01251	2	65 ARLINGTON BLVD
GOMEZ, JOHN & NARVAEZ, DIANA M	0072	30	51		098100-4	05004	01039	2	5 CEDAR ST
GOMEZ, JOSEPH A & MARIA	0092	43	8		126300-2	03755	01562	2	19 FRONT ST
GONCALVES (ETAL), JOSE	0037	16	22		050000-5	00280	02376	2	127 PROSPECT AVE
GONCALVES, ALVARO D ETALS	0213	119	10		293500-5	03534	00423	2	1 PARK AVE
GONCALVES, CELESTINO & LUCIA R	0077	33	1		105200-8	08397	00612	2	200 PROSPECT AVE
GONCALVES, JOSELITA	0179	101	26		247600-9	08660	00666	2	31 UNION PL
GONCALVES, MANUEL & JOAQUINA	0051	21	40		068900-3			2	70 HENDEL AVE
GONCALVES, MANUEL & MARIA	0063	26	45		086100-7	07798	00919	2	112 SUNSET AVE
GONICK, MARK & ROSE MARIE	0121	62	3		167800-6			2	127 LOCUST AVE
GONZAGA-MEIRELES, ARTAXERXES	0115	58	2		159000-9	04626	00641	2	218 CRYSTAL ST
GONZALES MELISSA E	0015	8	19		020300-9	08753	00997	2	107 HEDDEN TERRACE
GONZALEZ (ETAL), MARIA	0099	48	11.01		136200-4	00882	01536	2	237 STOVER AVENUE
GONZALEZ ISAAC & ROSA	0116	59	4		160300-2			2	163 BILTMORE ST
GONZALEZ, ASHLEY	0141	75	5.02		195500-8	02533	02245	2	227 BOSTON AVE
GONZALEZ, DANIEL & SOTO, NICOLE	0063	26	47.02		086400-0	03609	00531	2	118 SUNSET AVE
GONZALEZ, EUMELIA	0225	131	3.01		310800-4	05522	01299	2	48 SCHUYLER AVE
GONZALEZ, FRANK	0211	118	23		291000-6			2	91 RUTHERFORD PL
GONZALEZ, FRANK J	0042	18	5.B		056500-2	01790	02302	2	156 RIVER RD
GONZALEZ, JOSE & MARITZA	0076	32	35		103900-1			2	6 BOND PL

TAXING DISTRICT NO. 39 NORTH ARLINGTON

COUNTY NO. 02 BERGEN

NAME OF OWNER ADDITIONAL OWNERS	PAGE NO.	BLOCK NO.	LOT NO.	LOT QUALIF.	ACCOUNT NO.	DEED BOOK	PAGE	CLASS	PROPERTY LOCATION
GONZALEZ, JOSE L & MARITZA	0075	32	25		103000-2	03478	00491	2	207-09 PROSPECT AVE
GONZALEZ, JULIA E REYES	0218	122	9		299800-0	08514	00340	2	78 CHESTNUT ST
GONZALEZ, MANUEL L. & ISaura	0016	8	33		021900-2	08380	00862	2	77 FAIRMOUNT AVE
GONZALEZ, YUDI ETAL	0041	17	31		054600-9	01947	00021	2	24 MELROSE AVE
GONZALEZ, GIOVANY	0161	88	28		223700-6	03903	01610	2	108 BOGLE AVE
GONZALEZ, JULIO H	0207	117	33		285100-2	04990	00680	2	63 MORGAN PL
GONZALEZ, MICHAEL & CLOTILDE BANDO-	0076	32	40		104400-3	03352	02083	2	16 BOND PL
GOODMAN, PHYLLIS	0279	157	25		384200-7	08151	00126	2	23 THIRD ST
GORDON, ANDREW & MARGARET	0131	67	1		180800-3			2	350 RIVERVIEW AVE
GORDON, DAVID & EVELYN CHRISTINE	0287	162	15		395500-0	02933	01327	2	17 MADISON ST
GOSSELIN, ELIZABETH	0103	51	10		142800-5	03329	00513	2	35 STOVER AVE
GOSWAMI, AMITKUMAR & NEHALBEN	0200	115	33		276700-2	02581	01533	2	86 EXTON AVE
GOSWAMI, AMITKUMAR & NEHALBEN	0002	2	7. B		001900-6	03941	01969	2	34 RIVER RD
GOYA, JUAN C	0238	137	15. 02		329400-6	09545	00215	2	28 BEAVER AVE
GRABOWSKI, ANDRZEJ & BOZENA	0286	161	21		393800-9	01107	00958	2	130-132 CANTERBURY AVENUE
GRACE EV LUTHERAN CHURCH	0082	35	9		112800-6			15D	RIDGE ROAD
GRACE, DESIREE L	0063	26	35		085100-0	03993	01371	2	179 PROSPECT AVE
GRACI, JOHN & THERESA C.	0208	117	49. 02		286800-6	08052	00554	2	98 UNION PL
GRACI, JOHN F JR & MELODY	0262	146	35		362100-6	00260	00086	2	22 PULASKI DRIVE
GRADY, MICHELE & MORAN, MARYANNE	0007	5	4. 01		009500-8	08326	00486	2	16 WILLIAM ST
GRAND MADISON LLC	0294	168	6		404000-2	02744	01700	4B	39-43 PORETE AVE
GRAULICH, STEVEN & MARY ELLEN	0204	116	27. 01		281300-6			2	110 EXTON AVE
GRAY, JAMES	0213	119	14		293900-9	03391	01811	2	15 PARK AVE
GRAZIANO, JEANNE	0003	3	5		003900-0	08465	00120	2	12 ROOSEVELT ST
GREAVES, JUNIOR & SHARRON GREAVES	0123	62	21		169800-0	00915	02286	2	246 CRYSTAL ST
GRECO, JOSEPH	0283	159	21		389300-3	07949	00386	2	37 SECOND ST
GREELEY, MARIANNE T	0173	97	12		239600-0	03271	00736	2	19 SIXTH ST.
GREEN, MARY & MICHAEL	0090	42	2		123500-3	08005	00840	2	66 ARLINGTON BLVD
GREENEMEIER, ERIC RAYMOND	0271	152	2		375200-1	04861	01351	2	145 CANTERBURY AVE
GREENEMEIER, HENRY & CHERYL	0054	22	36		072600-1			2	118 ILFORD AVE
GREENEMEIER, RENEE	0160	88	14		222300-5	01615	00578	2	163 JAUNCEY AVE
GREENEMEIER, RICHARD & ALEXIS	0201	116	19. 01	C0002		02395	01996	2	61-69 SCHUYLER AVE #2
GREINER, RICHARD	0053	22	30		072000-5	05478	01100	2	100 ILFORD AVE
GREIS, ADAM & FONSECA, CHRISTIANA	0137	71	10		189200-0	04585	00894	2	54 ALLAN DRIVE
GRETEN, GEORGETTE A	0063	26	47. 01		086300-9	08915	00487	2	116 SUNSET AVE
GREYHAWK ASSOCIATES LLC	0301	196	1		414600-1	08031	00192	1	6 JEROME AVE HM
GRIES, FREDERICK L & MARIA	0254	144	8		351300-8	01800	00843	2	13 PULASKI DR.
GRILLO, SALVATORE & TERESA	0197	115	3. 01		273300-7			2	48 ELM ST
GRIMM, ERICA	0035	15	46		047100-2	04431	01444	2	48 HEDDEN TERR
GROCHULSKI, ANITA	0053	22	25		071500-3	08470	00348	2	165 PROSPECT AVE
GRODZKI, A&H % MARGARET BONO	0017	8	52					2	53 RIVERVIEW AVE
GROM, JEANETTE & KEVIN	0277	157	1		381700-1			2	22 FOURTH ST
GROOME, KAREN	0261	146	22		360800-9	04158	00807	2	9 BARNARD PL
GROSS, ARTHUR & RONALD T/A BELLMTRS	0003	2	21		003400-5			1	ROOSEVELT ST
GROSSY, RICHARD	0073	31	14		099800-8	01261	02172	2	207 HIGH ST
GROVER, ATIN & POONAM	0269	151	7		372400-2	01745	00180	2	81 MADISON ST
GROVER, SACHIN & KATARZYNA	0291	165	11		401000-1	00659	02258	2	212 CANTERBURY AVE
GROVER, VINOD & POONAM	0291	165	10		400900-3	08936	00383	2	214 CANTERBURY AVENUE
GRUBIN, MICHAEL & DIANA	0036	16	7		048400-2	09060	00365	2	133 HENDEL AVE
GRUDZINSKI, WLODZIMIERZ	0224	130	5		309300-9	09086	00033	2	9 AVON PL
GRUETER FAMILY TRUST	0249	143	4		344600-9			4A	448 RIDGE RD
GRULLON, MIGUEL & ANA	0035	15	37		046200-6	02520	02276	2	30 HEDDEN TERR
GRYMANIS, CHRYSOVALANTIS ETAL	0083	36	4. 05		113900-4	04976	01986	2	327 EAGLE ST
GUAMAN, LUIS & CALLE, GLADYS JARAMILLO	0073	31	13		099700-7	03193	00626	2	209 HIGH ST
GUANCI, RICHARD	0152	79	30		211000-2	03609	00566	2	79 BERGEN AVE
GUARINO, MICHAEL & EDITH	0287	162	17		395700-2	07859	00717	2	25 MADISON ST
GUARNIZO FERNANDO	0051	22	2		069200-3	08798	00118	2	162 RIVERVIEW AVENUE
GUCKIAN, JAMES & MARGARET	0202	116	19. 01	C0009		02746	01151	2	61-69 SCHUYLER AVE #9
GUDINO, AMPARO & SANCHEZ, ARMANDO	0235	136	62		325500-9	05317	00668	2	44 INMAN PL
GUERRA, LEONEL A. & ADELAIDE G.	0273	154	5. 007			07850	00044	2	113 JASON WAY
GUERREIRO AIRES & DIANA C	0164	88	36. 27		227100-8	08732	00687	2	102 LINCOLN AVENUE
GUERRERO, JORGE & CLINT	0222	128	5		306600-1	03156	00191	2	106 PARK AVE
GUGLIELMI, ALLAN	0238	137	12		329000-2	00199	00992	2	36 BEAVER AVE
GUGLIUZZA, EMANUELE & SANDRA	0249	143	1. 02		344300-6	08035	00105	2	4 ASTOR AVE.
GUGLIUZZA, GIOVANNI & JOSEPHINE	0119	60	4		163900-9	08564	00032	2	71 BILTMORE ST.
GUGLIUZZA, GIOVANNI D & JOSEPHINE	0176	100	2		244200-4	01734	00659	2	4 FIFTH ST
GUGLIUZZA, GUISEPPE	0181	102	27		251300-7			2	270 BELLEVILLE PK
GUGLIUZZA, JOSEPH & MARIA	0109	54	17		150000-6			4A	53-57 GOLD ST

TAXING DISTRICT NO. 39 NORTH ARLINGTON

COUNTY NO. 02 BERGEN

NAME OF OWNER ADDITIONAL OWNERS	PAGE NO.	BLOCK NO.	LOT NO.	LOT QUALIF.	ACCOUNT NO.	DEED BOOK	DEED PAGE	CLASS	PROPERTY LOCATION
GUILHERME REBELO REVOCABLE TRUST	0229	134	5		316400-2	02362	00666	2	7 WESLEY PL
GUILLEN, JULIO & REGINA	0156	83	2		216200-9	08357	00125	2	430 RIVERVIEW AVE.
GUINALDO, MANUEL & MARIA	0129	66	28		178300-1	08803	00459	2	351 RIVERVIEW AVENUE
GUISE, BRIDGET	0004	3	12		004600-4			2	34 ROOSEVELT ST
GUO, KANGZHU & JUNNIAN ZHANG	0072	31	8.01		099000-0	09574	00128	2	133 ARLINGTON BLVD
GURBILLON, OSCAR	0072	31	3		098500-8	08979	00343	2	210 RIVERVIEW AVE.
GURBILLON, OSCAR	0110	55	1		151700-0	02195	00663	2	58 GOLD ST
GURUSAMY, SANKARAMAN	0046	20	16		062900-1	00406	01206	2	95 ILFORD AVE
GUSTAERRO, FRANK ETAL	0005	3	26		006000-2	05319	01574	2	11 NEWELL PL
GUTIERREZ-VALLE, MARCELO R	0095	45	15		131200-9	03092	00242	2	37 EAGLE ST
GUTIERREZ-VALLE, MARCELO R ETAL	0080	34	3		109900-3	02462	01844	2	30 YORK RD
GUTIERREZ, MARINA	0168	93	26		233600-8	02730	01432	2	8 BOGLE AVENUE
GUTIERREZ, OSCAR H ETAL	0010	6	14		013100-5	05348	01809	2	41 PROSPECT AVE
GUTIERREZ, LILIANA	0174	98	11		241000-1	04074	01360	2	9 BRANDENBURG PL
GUZMAN, CARLOS & ASARO, LINDA	0236	136	71		326400-5	05206	00269	2	144 MORGAN PL
GUZMAN, VICTOR H & CAROLINA ETAL	0259	145	35		358400-8	04709	00904	2	56 NOEL DR
GWISZCZ, ANDRZEJ & BARBARA	0125	64	18		172500-1	08212	00410	2	124 BILTMORE ST
HAAG, ROBERT & VALERIE K.	0175	99	11		243200-7	07982	00403	2	35 FIFTH ST
HAAG, ROBERT F	0168	93	23		233300-5			4A	575 RIDGE RD
HACKETT, ARTHUR A. & MARY JANE	0049	21	19		066800-8	07745	00776	2	31 ILFORD AVE
HACKETT, TIMOTHY & KAREN	0251	143	28		347000-4	00000	00000	2	49 NOEL DR
HADSHINOW VAL & LORRAINE	0219	123	8		302100-8			2	73 PARK AV
HAGUE, SUSAN M	0154	81	14		214100-4	00381	00860	2	53 NINTH ST
HAINES, MICHAEL & PEGEEN	0077	33	13		106300-6	08273	00606	2	67 ARLINGTON BLVD
HAJDU, JOZEF & MONIKA	0226	131	15		312100-1	09005	00463	2	18 AVON PL
HALAS, THOMAS & TRACEY	0009	5	24.02			02000	00367	2	5 FAIRMOUNT AVENUE
HALL, EDWARD & DEBRA	0161	88	26		223500-4	08361	00271	2	100 BOGLE AVE
HALLISSEY, ELIZABETH ANNE	0209	117	62		288200-4			2	63 UNION PL
HALPIN, THOMAS	0248	141	11		342500-4	02908	01220	2	8 VANDERBILT PL
HALSTEAD, AMAL	0274	154	5.016			03954	01666	2	119 JASON WAY
HALSTEAD, CLINTON MARK & AMAL	0169	94	3.01		235000-6	00621	02039	2	133 JAUNCEY AVE
HAMILTON, ROBERT A. & JUDITH	0227	132	7		313000-7	07967	00206	2	17 STRATFORD PL
HANLEY, EDWARD & PAULA	0243	140	5		336000-4			2	7 VANDERBILT PL
HANLEY, JOHN & ABHIRAM, SUSANNE M	0007	5	9		010100-4	05339	01257	2	34 WILLIAM ST
HANLEY, MARK S & DONNA B	0164	89	7		228100-5	00424	01777	2	441 RIVERVIEW AVE
HANLEY, PATRICIA M.	0195	113	10		269700-0	08080	00783	2	54 CHESTNUT ST
HANNA, RAMY & TADROS, MARY	0088	40	14.01		121100-5	04799	00125	2	161 EAGLE ST
HANNA, SAMY & NADIA KAMEL	0254	144	10		351500-0	01145	00638	2	17 PULASKI DR
HARRIS, THOMAS FRANK & AIMEE T	0114	57	19.01		157900-4	00732	01383	2	72 BAYLISS ST.
HARRISON, DANIEL & ARLENE	0287	162	14		395400-9	04663	01689	2	13 MADISON ST
HARTMANN, MICHAEL & MIRRA, JENNIFER	0133	68	4		184100-4	04747	01799	2	53 ALLAN DR
HARTNETT, NOREEN	0066	28	3		090100-8	00457	00522	2	12 YORK ROAD
HASANDJEKAI, REDZEP & XHELKA	0031	14	24		041000-9	08802	00064	2	76 HEDDEN TERR
HATE, REYNALDO & IRMA	0203	116	21.01	C0016	280600-2	09142	00169	2	55 SCHUYLER AVE
HATE, REYNALDO E. & IRMA L.	0281	158	19		387000-6	07717	00942	2	33 HOOVER ST
HATFIELD, SEAN J & DARLENE	0256	144	32		353700-6	02340	01526	2	28 NOEL DR
HAWITT, IRENE A	0022	10	23		029200-1	02063	02035	2	72 PROSPECT AVE
HAYDEN, THOMAS S & TONI ANN	0079	33	40		109000-4	03181	00174	2	15 HILLSIDE PL
HAYES, EILEEN	0002	2	11		002400-8	00170	01536	2	35 ROOSEVELT ST
HAYS, GEORGE C. & ELISABETH M.	0175	99	13		243400-9	07906	00518	2	10 BRANDENBURG PL
HEALY, RITA	0187	105	13.01		259200-2			2	19 BEECH ST.
HEATHRLY, HOWARD & JO-MARIE	0072	31	7.01		098900-2			2	222 RIVERVIEW AVE
HEAVY METAL SCALE HOUSE LLC	0097	46	6		133900-0	03595	01998	4A	319 RIVER RD
HEBERER, MARK & RUBIROSA	0034	15	29		045400-1	04325	01141	2	14 HEDDEN TERR
HECK, WILLIAM J & MARISA K	0029	14	7		039100-3	04789	01979	2	123 MELROSE AVE
HEETI, KHALED AM AL	0194	113	2		268900-5	02162	00736	2	34 CHESTNUT ST
HEFFERN, ROBERT & EILEEN	0225	131	6		311200-5	08075	00021	2	17 RENNER PL
HEINZMANN, BRIANC & DIANE	0260	146	15		360100-2	00170	00538	2	85 THIRD ST
HEMMER, GREGORY & SALLIJEAN	0136	71	5		188600-7	05154	01342	2	66 BIRCHWOOD DR
HEMSLEY, ALEXANDER & PATRICIA	0053	22	29		071900-7			2	98 ILFORD AVE
HENDERSON JR, EDWARD & ALISA	0123	62	22.02		170000-2	04754	01569	2	250 CRYSTAL ST
HENDERSON, JOHN & ANN E	0214	119	21		294600-3	00323	01664	2	71 ARGYLE PL
HENDRICKSON, GLORIA & WALCZUK, ROBT	0213	119	16		294100-8			2	19 PARK AVE
HENNESSY, EDWARD & MAUREEN	0250	143	15		345700-7			2	23 NOEL DR
HENNION, SHARON	0214	120	3		295300-7	02287	00122	2	70 ARGYLE PL
HENNIS, RICHARD D	0084	37	3		115400-3	01125	00370	2	164 ARLINGTON BLVD
HENRIQUES, MARIA	0180	102	5		249100-8			2	28 UNION PL
HENRIQUES, ABEL & MARIA	0144	75	41		199400-5	08511	00887	2	226 BALTIMORE AVE

TAXING DISTRICT NO. 39 NORTH ARLINGTON

COUNTY NO. 02 BERGEN

NAME OF OWNER ADDITIONAL OWNERS	PAGE NO.	BLOCK NO.	LOT NO.	LOT QUALIF.	ACCOUNT NO.	DEED BOOK	DEED PAGE	CLASS	PROPERTY LOCATION
HENRIQUES, ADELINO & MARGARIDA	0144	75	39.01		199100-2	01168	00700	2	214 BALTIMORE AVE
HENRIQUES, ANTONIO & MARIA	0174	98	12		241100-2	08011	00277	2	39 FIFTH ST
HENRIQUEZ, LUZ & HECTOR	0182	103	9		252300-4	05051	01162	2	34 MORGAN PL
HENRY, DENNIS & KATHLEEN	0165	91	3		229300-4			2	34 EIGHTH ST
HENRY, EILEEN C.	0272	152	5		375700-6			2	156 LEONARD PL
HENRY, MARY LU	0171	95	7		236600-9			2	107 JAUNCEY AVE
HERAUT, JOHN & MAUREEN	0076	32	46		105000-6	08241	00496	2	5-7 BOND PL
HEREDIA, JOSE L & MORENO, YARDELIS T	0126	65	19.01		174600-6	02964	01427	2	16 BILTMORE ST
HERMO, FRANCISCO J	0060	26	6		082200-0	00040	01469	2	192 RIVERVIEW AVE
HERMO, JOSE & MARIA ETAL	0074	32	11		101600-4	02361	01032	1	103 ARLINGTON BLVD
HERMO, JOSE & MARIA ETAL	0074	32	12		101700-5	02361	01032	2	101 ARLINGTON BLVD
HERMO, JOSE & MARIA ETAL	0076	32	41		104500-4	02361	01032	2	23 BOND PL
HERNANDEZ-SOLER, JOSE	0107	53	14		147700-9	03268	01980	2	250 STOVER AVE
HERNANDEZ, ABEL & MIRYAM	0154	81	3.01		212900-8	08360	00287	2	133 BOGLE AVE
HERNANDEZ, ALEXANDER ACOSTA	0195	113	15		270200-5	05123	00663	2	47 DEVON ST
HERNANDEZ, GEORGE	0221	125	1		304200-3	02191	01085	2	100 BEECH ST
HERNANDEZ, HERNAN O ETAL	0188	106	10		260800-8	04388	01972	2	11 CHESTNUT ST
HERNANDEZ, JOSE M (ETAL)	0047	20	22		063500-4	01529	00758	2	141 PROSPECT AVE
HERNANDEZ, LEANDRO & ANA	0267	150	15		369100-5	08992	00461	2	109-111 CANTERBURY A
HERNANDEZ, VALERIO	0254	144	4		350900-7	01167	00294	2	5 PULASKI DR
HERNANDEZ, WALTER M & ROSA C RIVERA	0129	66	30		178500-3	08613	00869	2	34 LOCUST AVE
HERNANDEZ, JOHANA	0101	50	15		139800-1	04882	01806	2	107 STOVER AVE
HERNANDEZ, WILMER ETAL	0252	143	41		348300-4	05049	01702	2	77 NOEL DR
HERRERA, CARLOS & VIVIANA	0096	45	28.01		132500-9	02489	01844	2	36 FRONT ST
HERRERA, ERIK L & GREACE J	0231	135	10		318600-8	01231	00350	2	21 ABBOTT PL
HERRERA, IMELDA	0113	57	9		156700-5	09634	00280	2	225 CRYSTAL STREET
HERRERA, LUIS MERCADO	0079	33	31		108100-8	05123	00301	2	44 BELMOUNT AVE
HERRERA, YOEL N	0052	22	10		070000-1	04363	00451	2	123 SUNSET AVE
HERRMANN, DENNIS G.	0136	71	2		188300-4	08047	00912	2	72 BIRCHWOOD DR
HERRMANN, JAMES & CHERYL	0216	121	8		297400-2			2	51 PARK AVE
HERRMANN, ROBERT A. & AMELIA C.	0221	126	5		305300-1	07897	00068	2	99 DEVON ST
HERRMANN, THOMAS & MARY KATHRYN	0160	88	5		221400-9			2	175 JAUNCEY AVE
HERRON, TIMOTHY M	0002	2	13		002600-0	08561	00638	2	27 ROOSEVELT ST
HESSIAN, ROBERT T. & DOLORES	0077	33	8		105900-5			2	214 PROSPECT AVE
HEWA, MICHAEL & DONNA C.	0089	40	21		121900-3	07995	00553	2	92 ARLINGTON BLVD
HICKMAN ALAN J JR	0249	143	5		344700-0	07848	00904	2	3 NOEL DRIVE
HIDALGO, TERESA	0159	86	26		220600-4	01172	01854	2	30 BERGEN AVE
HIGGINS, ELIZABETH M DEROGATIS	0152	79	26		210600-1	09607	00176	2	91 BERGEN AVE
HIGGINS, JOHN & HIGGINS, MARIE C	0266	150	3		367900-9	08379	00212	2	90 SECOND ST
HILL JR, MARK	0008	5	12		010400-7	03053	02127	2	40 WILLIAM STREET
HILL, DOUGLAS R. & MARIA E VIGNAU	0211	118	27		291400-0	07736	00202	2	81 RUTHERFORD PL
HILTON, WILLIAM M. & JUDY L.	0137	72	1		190100-9	08025	00620	2	32 ALLAN DR
HINCHCLIFFE, MICHAEL	0227	132	15		313900-6	02996	01370	2	22 RENNER PL
HINOJOSA, CHRISTIAN	0193	112	4		267300-2	02654	02413	2	52 BEECH ST
HISLOP, RAYMOND R & ROSE A	0008	5	19		011100-1			2	23 FAIRMOUNT AVE
HLADEK, COREY C & ANDREA T	0239	137	22		330100-3	02754	00976	2	14 BEAVER AVE
HOAR, ROBERT J (ETAL)	0115	58	7.01		159600-5	01502	00200	2	203 BILTMORE ST
HOLLIS JR, WILLIAM JOSEPH	0018	8	58			00415	02415	2	62 RIVERVIEW AVE
HOLY CROSS CEMETARY	0243	139	1		335500-2			15E	RIDGE RD TO SCHUYLER
HOLZSCHUH (ETALS), KARA	0089	41	10		123200-0	09545	00460	2	78 ARLINGTON BLVD.
HOMSI, MATTHEW J & CHRISTOPHER ETAL	0160	88	4		221300-8	05276	00438	4A	506 RIVER RD
HONG, MEI JUAN & WU, SHU YAM	0018	9	1		023900-6	04424	01716	2	48 FAIRMOUNT AVE
HONTIVEROS, JOSE LEVY G & FLORENCE B	0114	57	13.01		157200-7	08070	00935	2	201 CRYSTAL ST
HOOD, CATHERINE	0222	128	6		306700-2	03423	01520	2	110 PARK AVE
HOOGENDOORN, CHRISTOPHER ETALS	0093	44	7		128400-7	03365	02451	2	107 EAGLE ST
HOOK, RONALD & GEORGIANNA	0199	115	28		276200-7			2	43 FOREST ST
HOPPER, ALAN & KRISTEN	0283	159	18		389000-0			2	25 SECOND ST
HORNSTRA, JASON	0238	137	6			01271	01392	2	223 RUTHERFORD PL
HOTI, SHYQRI & BASHKIM	0270	151	18.01			04020	00705	2	559 SCHUYLER AVE
HOULIHAN, JOHN & CLAIRE T.	0062	26	22		083800-3			2	89 BELMOUNT AVE
HOURLATI, MOHAMED AMINE	0290	164	8		398900-5	04590	01615	2	207 UNION AVE
HOUSE OF CARE LLC	0077	33	2		105300-9	03568	01359	2	202 PROSPECT AVE
HOWELL, CLIFFORD P	0275	154	13		378300-3	09598	47000	2	201 CANTERBURY AVE
HOXHA, EMILJANO	0270	151	17.01		373500-0	02800	02437	2	561 SCHUYLER AVE.
HOYT, BURT W & CLAIR L	0240	138	21		332300-9	08191	00831	2	170 RUTHERFORD PL
HRECHYNSKY, OLHA	0204	116	23.01	C103		03773	00789	2	43 SCHUYLER AVENUE #103
HRONOWSKI, PETER	0256	144	35		354000-6	07962	00030	2	22 NOEL DR
HRVNAK, T & O	0286	161	20		393700-8	08692	00658	2	134-136 CANTERBURY AVE

TAXING DISTRICT NO. 39 NORTH ARLINGTON

COUNTY NO. 02 BERGEN

NAME OF OWNER ADDITIONAL OWNERS	PAGE NO.	BLOCK NO.	LOT NO.	LOT QUALIF.	ACCOUNT NO.	DEED BOOK	DEED PAGE	CLASS	PROPERTY LOCATION
HUANG, WEN HAO(WENHAO) & CHEN, JIE	0086	38	10		117800-1	04600	01027	2	140 ARLINGTON BLVD
HUBER, ANNETTE & LARI, ANN	0030	14	18		040400-6	04867	00698	2	113 PROSPECT AVE
HUBNER, ANDREW J & JUDITH A	0266	150	6		368200-9	02479	01600	2	78 SECOND ST
HUDAK (ETAL), DAVID R	0298	173.03	10		410600-3	01352	02113	2	42 GERALDINE RD
HUDSON, LATISHA M	0290	164	13		399400-7	04841	01100	2	641 SCHUYLER AVE
HUGHES, SCOTT & TRACEY	0282	159	9		388100-4	08703	00790	2	8 HOOVER STREET
HUGHES, DONALD & JOAN	0092	43	17		127200-8			2	18 ARLINGTON BLVD
HUGHES, JOSEPH	0054	22	40		073000-2	00958	00164	2	132 ILFORD AVE
HUGHES, LAWRENCE J & RUTH M	0202	116	21.01	C0002	279200-8	00223	02457	2	55 SCHUYLER AVE
HUGHES, RICHARD & KAREN	0253	143	55		349500-3	01688	01009	2	6 GRECO TERR
HUGHES, RICHARD IAN	0282	159	11		388300-6	04250	00054	2	2 HOOVER ST
HURLEY, CHARLES	0233	136	28		322000-3	01503	02041	2	21 BEAVER AVE
HURLEY, THOMAS & RACHELE	0292	165	13		401200-3	04178	00315	2	206 CANTERBURY AVENUE
HURTADO, GIANCARLO & ANDRADE, TAMMY	0278	157	17.01		383300-1	04784	01750	2	69 UNION AVE
HUSSEY, MARK & MARY	0244	140	20		337500-6			2	22 TRUMAN RD
HUTCHESON, LESLIE E	0155	81	22		214900-2	00384	01282	2	152 BERGEN AVE
IACONO, MICHAEL J & DIANA	0180	102	9		249500-2	02488	01120	2	38 UNION PL
IANNACCONE, M & M	0182	103	13		252700-8			2	31 HARDING AVE
IANNACCONE, MODESTINA & MARGARET	0240	138	10		331200-1	08470	00114	2	130-132 RUTHFRD PL
IANNACCONE, M&M & LODATO, J&C	0067	29	2		091600-0			2	10 SUNSET AVE
IAVARONE, LINDA A	0023	10	32		030100-0	05127	01376	2	41 HEDDEN TERR
IBARRA PERONE, LORENA ESTAFANIA	0046	20	4		061700-2	02252	01959	2	150 RIVERVIEW AVE
IBARRA, CLARA & GARCES, GABRIEL	0241	138	25		332800-4	04856	00888	2	182 RUTHERFORD PL
IBARRA, JONATHAN & GALLEGO, LISETTE	0008	5	21		011300-3	03852	00861	2	17 FAIRMOUNT AVE
IBRAHIM, AHMED S	0176	100	4		244400-6	03884	01045	2	17 UNION AVE
IBRAHIM, AIMAN & SALY	0066	28	1		089900-6	01975	01034	2	2 YORK RD
IBRAHIM, GEORGE & SORAYA	0058	24	6.02		078800-5	08461	00776	2	253 RIVER RD
IBRAHIM, TAMER	0023	10	41		031000-6	01076	01618	2	21 HEDDEN TERR
IBRAHIM, YOUSSEF	0089	40	25		122300-4	03169	00232	2	102 ARLINGTON BLVD
IDROVO CABRERA, JOSE V ETAL	0059	25	14		080300-7	05092	00574	2	141 BELMOUNT AVE
IDROVO, JUDITH P	0058	25	5.01		079400-8	04139	01020	2	173 BELMOUNT AVE
IJICHI, HIROOKI	0236	136	64		325700-1	03828	01363	2	122 MORGAN PL
ILARDI, GRACE & SEBASTIAN	0057	23	41		077300-3	02723	00099	2	48 ILFORD AVE
IMBRENDA, PASQUALE & GRACE	0148	77	26		204400-4	08213	00385	2	116 BOSTON AVE
INAURI, KETEVAN	0108	54	7.02			01966	01987	2	153 CRYSTAL STREET
INFANTE, ALESSIO	0244	140	24		337900-0	01065	02179	2	30 TRUMAN RD
INFANTE, ANTONIO & ANA MARIA	0244	140	23		337800-9	07678	00705	2	28 TRUMAN RD
INFANTE, ANTONIO & ANNAMARIA	0257	145	12		356100-1	08560	00739	2	25 ECKHARDT TERR
INFANTE, ANTONIO & YASMIR	0127	65	24		175200-9	04684	01905	2	48 BILTMORE ST
INFANTE, ANTONIO SR & ANTONIO JR	0247	141	9		342300-2	09310	00023	2	12 VANDERBILT PL
INGENITO, THOMAS A. & CATHERINE M.	0279	157	24		384100-6			2	19 THIRD ST
INGRAM, RICHARD H & IRENE A	0121	62	2		167700-5			2	50 WEST ST
INTERVIVOS IRR JORGE A DASILVA TRST	0087	40	7		120400-1	05143	00218	2	244 HIGH STREET
IORIO, DAVID & DONNA	0221	124	7		304000-1			2	30 PARK AVE
IPARRAGUIRRE, DEBORAH SUE ETAL	0063	26	40		085600-5	04569	01748	2	102 SUNSET AVE
IRAHETA, EMILY AZCA ETAL	0022	10	22		029100-0	03518	00880	2	70 PROSPECT AVE.
ISAAC, KAYONDA AFREECA & EARL A	0206	117	17		283300-0	04060	00302	2	15 INMAN PL
ISRAEL, MORAN	0209	117	55		287500-0	04545	00934	2	87 UNION PL
ITALIANO, FRANK & LUCY	0129	66	25		178100-9			2	33 BIRCHWOOD DR
J & M RODRIGUES PROPERTIES LLC	0293	166	15		402400-2	03839	01576	4B	36 SHERMAN AVE
J ALONSO REPAIR SERVICES LLC	0097	46	3		133600-7	05217	01935	4A	291 RIVER RD
JABLONSKI, JOHN & MARILYN	0154	81	12		213900-5			2	45 NINTH ST
JABLONSKY, BRYAN S & ASHLEY M	0010	6	21		013800-2	05002	01900	2	17 PROSPECT AVE
JACEWICH, LINDA	0063	26	44		086000-6			2	110 SUNSET AVE
JACNIACKA-SOTO, ILONA	0020	9	18		025700-8	04597	01913	2	85 PROSPECT AVENUE
JACO, ARMANDO & ELIZABETH	0165	91	1		229100-2			2	40 BOGLE AVE
JACOB, MOUNIR & KARINA	0023	10	30		029900-8	08141	00983	2	45 HEDDEN TERR
JAHC, SEAD & SELMA	0095	45	9		130600-6	08423	00441	2	77 EAGLE ST
JAHC, SELMA	0082	36	2		113300-8	09559	00442	2	242 RIVER RD
JAKIMOWICZ, JOHN	0215	120	14		296400-5	09127	00369	4C	71 BEECH ST
JAMGOCHIAN, JON & BARBARA	0072	31	2		098400-7			2	130 BELMOUNT AVE
JAMMAL ELIAS & ANGELA	0033	15	17		044300-3	08735	00274	2	29 MELROSE AVENUE
JAMMAL, ELIAS	0038	16	33		051100-3			2	130 MELROSE AVE
JAMROZIK, JAKUB & TARA M	0227	132	17		314100-5	01687	00678	2	14 RENNER PL
JANKUNAS, PETER J. & ALLYSON L.	0160	88	11		222000-2			2	12 NORWOOD TERR
JANOSEK, M & L	0034	15	36		046100-5	01462	00341	2	28 HEDDEN TERR
JAQUEZ, GUSTAVO	0009	6	1		011800-8	01192	01876	2	37 BELLEVILLE PIKE
JARAMILLO, IVAN M & AMPARDO D	0220	124	5		303800-2	03097	01178	2	34 PARK AVE

TAXING DISTRICT NO. 39 NORTH ARLINGTON

COUNTY NO. 02 BERGEN

NAME OF OWNER ADDITIONAL OWNERS	PAGE NO.	BLOCK NO.	LOT NO.	LOT QUALIF.	ACCOUNT NO.	DEED BOOK	DEED PAGE	CLASS	PROPERTY LOCATION
JASICZEK, THADDEUS & THERESA	0193	112	6		267500-4	07732	00981	2	58 BEECH ST
JASPER 2 LLC	0223	128	7		306800-3	04414	00687	4B	95 SCHUYLER AVE
JATO, ROGELIO & MARI CARMEN	0143	75	23		197400-1	08507	00302	2	100 BALTIMORE AVE.
JAUME, ELAINE D.	0162	88	36.09		225300-6	08317	00593	2	111 LINCOLN AVE
JAWORSKI, WILLIAM & PATRICIA	0215	120	13		296300-4	08380	00203	2	79 BEECH ST
JAZWINSKI (ETAL), ADAM	0050	21	26		067500-2	01824	00332	2	20 HENDEL AVE
JB-JW CO LLC % B OF A CORP RE ASSMT	0034	15	26		045100-8	00479	02270	4A	109 RIDGE RD
JE TINO LLC	0233	136	21		321300-9	01986	00978	4A	206 RIDGE ROAD
JEAN-CHARLES, ARALED & ANETA	0222	128	3		306400-9	02537	00031	2	96 PARK AVE
JECK, ANDREW & ALENA	0044	19	6		059800-6	05014	00459	2	152 BATHURST AVENUE
JEFAS, RYAN ETAL	0213	119	4		292900-2	05392	01405	2	76 RUTHERFORD PL
JENKINS, CAROL ANN	0031	14	26		041200-1	07902	00368	2	80 HEDDEN TERR
JENNACHRIS PROPERTIES LLC	0186	104	31	C0007		09019	00069	4A	312 BELLEVILLE TPKE #3A
JERRETT, FRANCIS W ETAL	0011	7	7		015000-8	02163	00514	2	11 FISHER PL
JERSEY CITY WATER DIV ATT CHIEF ENG	0025	10	66		033500-5			15C	BELLEVILLE PIKE
JERSEY CTY MUA ATT EXEC. DIRECTOR	0293	167	5		403400-9			1	MEADOWS
JESUS JR, MANUEL & MARGARITA	0265	149	7		366300-6	01975	00469	2	58 HOOVER ST
JHAVERI, SANGITA & ATUL	0046	20	5		061800-3			2	135 ILFORD AVE
JIMENEZ, MICHAEL J & PATRICIA ANN	0082	36	1		113200-7	03279	01033	2	192 ARLINGTON BLVD
JIMENEZ, NOE & BRIANA	0017	8	43		022900-9	05495	01556	2	92 STEVENS PL
JIMENEZ, RANDY & CHRISTINE M	0266	149	19		367500-5	03085	02421	2	77 SECOND ST
JIMENEZ, STEVEN ARTHUR ETAL	0172	97	6.01		239000-4	04834	00896	2	2 SEVENTH ST
JLP-152 LLC % THAT 10 MINUTE OIL	0230	135	6		318200-4	01001	02078	4A	152 RIDGE RD
JMS 2 REALTY LLC	0223	129	11		307900-1	04499	01502	2	37 MORTON PL
JOHNSON GLENN & ELLEN	0222	127	6		306100-6			2	74 PARK AVENUE
JOHNSON, EDWARD C & MARYANN B	0169	93	31		234100-0			2	18 BOGLE AVE
JOHNSON, MARK K	0029	13	17.01		038200-7	01352	00465	2	115 RIVERVIEW AVE
JOHNSON, ROBERT A & DONNA M	0218	122	12		300100-4	00062	01397	2	84 CHESTNUT STREET
JOHNSON, JOHMAR	0154	81	2.01		212800-7	03901	01658	2	135 BOGLE AVE
JOHNSTON, JAMES G	0260	146	6		359200-3	04931	01449	2	55 CANTERBURY AVE
JOHNSTONE, RONALD M & HEATHER F	0083	36	9		114600-8	07692	00968	2	49 SHIELD PL
JONES, WILLIAM & SHARON	0188	106	6		260400-4			2	27 CHESTNUT ST
JORDAN JOSEPH & JEAN	0219	123	7		302000-7			2	80 DEVON STREET
JORGE, JOSE C. & MARIA	0181	102	25		251100-5	08135	00435	2	280 BELLEVILLE TPKE
JORGE, JOSE CARLOS & MARIA ELISA	0240	138	12		331400-3	08463	00584	2	142 RUTHERFORD PL
JOSLOFF, CRAIG & MARUJA	0298	173.03	14		411000-4	08287	00587	2	34 GERALDINE RD
JOZAK JOSEPH & ELIZABETH	0257	145	8		355700-0			15F	51 PULASKI DRIVE
JPMORGAN % INDUSTRY CONSUL GRP	0025	10	59		032800-1	09171	00268	4A	27 RIDGE RD
JPMORGAN % INDUSTRY CONSULT GRP	0025	10	60					4A	25 RIDGE RD
JPMORGAN % INDUSTRY CONSULT GRP	0025	10	61		033000-0			4A	23 RIDGE RD
JPMORGAN % INDUSTRY CONSULT GRP	0025	10	62		033100-1			4A	13 RIDGE RD
JUAREZ, POMPEYO & DURAND, AMA	0225	130	14		310200-8	09122	00392	2	26 MORTON PL
JUN, JAMES HYUNOEN & MAENG, HAEUN	0037	16	12.02		049000-5	04340	01447	2	115 HENDEL AVE
JUSINSKI, STANLEY & SHERRI	0059	25	20		080900-3	08364	00115	2	179 RIVERVIEW AVE
KACHEL, BRUCE & ANNE	0164	88	36.28		227200-9	07872	00042	2	100 LINCOLN AVE
KADUSCOWICZ, BRIANNE	0026	12	2		034800-5	02878	00735	2	112 RIVER ROAD
KADZIELAWA, FELIKS & MARIA	0004	3	24		005800-3			2	15 NEWELL PL
KAFROUNI, NABIL & PEREZ, ALINA	0036	16	3		048000-8			2	130 RIVERVIEW AVE
KAIRYS ROBERT A & GENEVIEVE C	0016	8	35		022100-1	08712	00294	2	71 FAIRMOUNT AVENUE
KAIRYS, GERALDINE	0210	118	13		289800-7			2	108 MORGAN PL
KALLINI, KALLINI S&AFAP ETALS/TRSTES	0181	103	3		251700-1	03737	00509	2	18 MORGAN PL
KAMINSKI, MARY	0045	20	3		061600-1	04502	01518	2	146 RIVERVIEW AVENUE
KANASHIRO, VICTOR E&LUISA R	0007	5	8		010000-3	04948	00858	2	32 WILLIAM ST
KANDAZ, BARIS & YILDIZ, GAMZE	0271	151	30		374800-0	04744	00202	2	6 ECKHARDT TERR
KAPALIN, DANIEL & ALEXIA	0071	30	44		097400-0			2	12 CEDAR ST
KAPLUS FAMLY ENTERPR.%NATNWDE BWLNG	0245	140	33.01		339000-5	08017	00033	4A	200 SCHUYLER AVE
KAPPS, ROBERT & LEONA	0290	164	10		399100-4	03063	01440	2	655 SCHUYLER AVE
KAPUSTA, LAWRENCE & CHERYL	0135	69	7		186700-4			2	19 ALLAN DR
KARACAY, HAZAR & MELAHAT	0168	93	25		233500-7			2	6 BOGLE AVE
KARCIC, MARIO & JO ANN	0085	37	15		116600-2	08608	00990	2	235 COUPE PL
KARIM, SAJED	0101	50	14		139700-0	05212	00570	2	111 STOVER AVE
KARRAS, THOMAS & MARY BETH	0027	12	12.01		036000-1	00000	00000	2	123 BATHURST AVENUE
KARSHINA ROBERT A & GEORGE W	0287	162	18		395800-3	08679	00760	2	29 MADISON STREET
KARTANOWICZ, MICHAEL JR & KATHLEEN	0260	146	8		359400-5	08398	00956	2	57 THIRD ST
KASLAITIS, PETER J & DEBORAH L	0100	50	4		138500-1	01165	00293	2	177 STOVER AVE
KASSIS, DAVID F & QASSIS, PAUL	0135	69	13		187300-7	04313	00582	2	22 BIRCHWOOD DR
KATAKURA, SEIJI	0064	27	5		087300-6	02148	00624	2	192 PROSPECT AVE
KAUFMAN (ETAL), RICHARD FREDERICK	0242	138	45		334900-9	01193	01776	2	99 ARGYLE PL

TAXING DISTRICT NO. 39 NORTH ARLINGTON

COUNTY NO. 02 BERGEN

NAME OF OWNER ADDITIONAL OWNERS	PAGE NO.	BLOCK NO.	LOT NO.	LOT QUALIF.	ACCOUNT NO.	DEED BOOK PAGE	CLASS	PROPERTY LOCATION
KAUFMAN, JOHN F. & KATHERINE	0164	88	36.30		227400-1		2	19 NINTH ST
KAUFMAN, KENNETH & PATRICIA	0196	114	7		271700-7		2	48 DEVON ST
KAUR, HARPEET & HARMIT ETAL	0163	88	36.11		225500-8	05415 01284	2	115 LINCOLN AVE
KAZALUNAS, GEORGE	0143	75	30		198100-5	04632 01257	2	150 BALTIMORE AVE
KAZENMAYER, CHARLES & HELEN	0219	123	2		301500-5		2	68 DEVON ST
KAZENMAYER, ROBERT & MARIA	0234	136	46		323700-7	01621 00889	2	181 RUTHERFORD PLACE
KEAN, SARAH L ETALS	0108	54	14		149700-3	05150 01795	2	99 CRYSTAL ST
KEANE, JOHN & DINA	0292	166	1		401400-5	08398 00828	4B	622 SCHUYLER AVE
KEANE, JOHN M & DINA M	0292	166	2		401500-6	02279 01722	1	626 SCHUYLER AVE
KEARNEY, KEVIN & MARIBETH	0155	82	1		215300-3	08299 00965	2	58 NINTH ST
KEARNEY, ROBERT & COREY	0261	146	29		361500-3	05284 00790	2	34 PULASKI DR
KEARNS, BRIAN & JOYCE	0108	54	13		149600-2		2	111 CRYSTAL ST
KEARNS, KAREN M & ROBERT G	0266	149	20		367600-6	02488 01390	2	81 SECOND STREET
KEARNY FED SAVINGS&LOAN ASSOC	0205	117	6		282100-1		4A	74 RIDGE RD
KEARNY FED SAVINGS&LOAN ASSOC	0205	117	7		282200-2		4A	76 RIDGE ROAD
KEARNY FED SAVINGS&LOAN ASSOC	0205	117	8		282300-3		4A	78 RIDGE RD
KEARNY FED SAVINGS&LOAN ASSOC	0205	117	9		282400-4		4A	82-88 RIDGE RD
KEARNY WATER DEPARTMENT 5 FINANCE	0015	8	18		020200-8		1	WILLIAM STREET
KEARNY WATER DEPT % FINANCE	0001	1	10		001100-8		1	81 RIVER RD
KEARNY WATER DEPT % FINANCE	0011	7	11		015400-2		1	RIVER ROAD
KEARNY WATER DEPT % FINANCE	0014	8	11		019500-1		1	91 RIVERVIEW AVENUE
KEARNY WATER DEPT % FINANCE	0015	8	26		021100-4		1	87 FAIRMOUNT AVE
KEEFE, DAVID M & LINDA ROSE	0257	145	10		355900-2	08314 00752	2	21 ECKHARDT TERR
KEEGAN, MAUREEN & ROBERT J.	0162	88	36.03		224700-3	07977 00887	2	99 LINCOLN AVE
KEELEN, THOMAS W. & CHRISTINE	0098	48	1		135200-7		2	4 WEST ST
KEELER, VICTOR	0098	47	4		134900-7	01023 02495	2	5 WEST ST
KEEN, WENDY J	0008	5	13		010500-8	08286 00189	2	39 FAIRMOUNT AVE
KEENAN, BERNADETTE	0120	60	16		165800-2	01734 01893	2	50 CRYSTAL ST
KEENU PREMIER ENTERPRISES LLC	0178	101	19		246800-4	04659 00391	4A	44 RIDGE RD
KEHR, JONI	0231	135	19		319500-4	01560 00816	2	8 WESLEY PLACE
KEJ HOLDINGS LLC	0218	122	20		300900-2	05220 00670	2	69-71 DEVON ST
KELICHNER, PHILIP A. & DOREEN C.	0263	147	8		363600-8	07682 00125	2	25 CANTERBURY AVE
KELLEY, THOMAS EDWARD	0223	129	4		307200-4	00495 01227	2	9 MORTON PL
KELLY VINCENT & JOSEPHINE T	0165	90	5		228600-0	08641 00544	2	27 EIGHTH STREET
KELLY, GIRARD & KATHLEEN	0164	89	3		227700-4		2	32 NINTH ST
KELLY, JOSEFINA TRIGO TRSTE	0087	40	1		119800-5	05273 01040	2	110 ARLINGTON BLVD
KENNEDY, EDWARD	0204	116	26		281200-5	05309 01879	2	112 EXTON AVE
KENNEDY, HELENMARIE	0237	136	79		327200-0		2	159 MORGAN PLACE
KENNEDY, JAMES & JACQUELINE	0121	62	1.03		167500-3		2	268 CRYSTAL ST
KENNY, DENNIS & FRANCES	0120	60	18		166000-1		2	58 CRYSTAL ST
KENNY, DENNIS & JENNIFER R	0158	86	11		219200-0	09530 00069	2	9 BOGLE AVE
KENNY, KEVIN & MAURA	0129	66	20		177600-7	07899 00808	2	43 BIRCHWOOD DR
KENNY, MARTIN B. & LISA M.	0289	163	13		397700-6	07638 00312	2	615 SCHUYLER AVE
KEOGH, DANIEL & LAUREN	0172	97	3		238700-4	01608 00994	2	16 SEVENTH ST
KEOGH, JOHN	0213	119	11		293600-6		2	9 PARK AVE
KERNITSKY, MYKOLA ETALS	0052	22	8		069800-9	02955 00108	2	129 SUNSET AVE
KERR, TERESA	0094	44	18		129600-6	05421 00748	2	138 FRONT ST
KETZ, HELEN	0252	143	44		348600-7		2	83 NOEL DR.
KHALIL (ETAL), RAFIK S	0189	107	3		261600-3	01394 01043	2	18 CHESTNUT ST
KHARKHOUR, OMAR (ETAL)	0289	164	3		398400-0	01744 01620	2	10 MADISON STREET
KHARMOUSH, NABIL ELIES	0081	34	14		111000-1	04739 00024	2	27 ARLINGTON BLVD
KHURSHID, YASIR & ALI, AYESHA	0244	140	22		337700-8	05068 01354	2	26 TRUMAN RD
KIERNEY, STANLEY & CAROLYN	0275	154	14		378400-4		2	203 CANTERBURY AVE
KILGALLAN, CHRISTOPHER	0202	116	19.01	C0004		03985 00768	2	61-69 SCHUYLER AVE #4
KIM, DOOHEON & KIM, JUNG AH	0047	20	26		063900-8	08860 00395	2	106 HENDEL AVE
KIMBALL JR, H GORDON & JOAN L TRSTES	0133	68	5		184200-5	01976 01043	2	51 ALLAN DR
KIMIL, SINAN	0029	14	5		038900-4	01350 00994	2	131 MELROSE AVE
KING, JOSEPH & DENISE POULOS	0215	120	11		296100-2	00866 01861	2	37 PARK AVE
KING, MICHAEL P & KELLY A	0289	163	16		398000-6	08427 00515	2	172 CANTERBURY AVE
KING, DONALD & CLAIRE	0258	145	26		357500-2		2	74 NOEL DR
KINGSLAND DEVLPMNT URB RENEWAL LLC	0301	193	4		414400-9	03298 00001	1	KINGSLAND CREEK HM
KIRK, ARNOLD & ROSALIE	0239	137	21		330000-2		2	16 BEAVER AVE
KISILEWSKI, FRANK	0160	88	16		222500-7	07756 00951	2	159 JAUNCEY AVE
KISSON, MITRA ETAL	0261	146	28		361400-2	03753 00611	2	36 PULASKI DR
KISZKA, KATHLEEN A	0075	32	32		103600-8	00888 00112	2	90 BELMOUNT AVE
KIWIOR, BOGUSLAW & ELZBIETA	0240	138	13		331500-4	07970 00576	2	146 RUTHERFORD PL
KKS REALTY	0276	156	3		379600-3	08042 00610	4A	602-604 RIDGE ROAD
KLING, GERALDINE P & DAVID R ETAL	0086	39	6		118500-5	02825 00634	2	246 RIVERVIEW AVE

TAXING DISTRICT NO. 39 NORTH ARLINGTON

COUNTY NO. 02 BERGEN

NAME OF OWNER ADDITIONAL OWNERS	PAGE NO.	BLOCK NO.	LOT NO.	LOT QUALIF.	ACCOUNT NO.	DEED BOOK PAGE	CLASS	PROPERTY LOCATION
KLITCH, MARION	0097	46	5		133800-9		1	317 RIVER RD
KLOSS JR, MICHAEL J	0124	64	11		171800-7	04544 01062	2	95 ALBERT ST
KLOSSEK, JAMES & KATHY	0192	109	3		265400-9	08665 00414	2	22 ELM ST
KLUG, ZOLTAN & AKNAM, DIANA	0075	32	24		102900-4	07668 00549	2	211-213 PROSPECT AVE
KNIES, JUDITH A	0203	116	21.01	C0009	279900-5	00194 00451	2	55 SCHUYLER AVE
KO, DAVID & JUN, HYUN JOO	0055	23	15		074700-6	03104 02036	2	35 SUNSET AVE
KO, YUNG KI & IN SUN	0142	75	15		196500-5		2	157 BOSTON AVE
KOBUSZEWSKI, EUGENE J & JOAN J	0080	34	2		109800-2		2	28 YORK RD
KOCENSKI, VALERIE	0110	54	29		151600-9	05381 00767	2	200 STOVER AVE
KOCENSKI, VALERIE	0131	67	10		181700-9	09182 00323	2	15 BIRCHWOOD DR
KOCIOLEK, JOSEPH M	0298	173.03	6		410200-9	01647 01991	2	12 CARRIE ROAD
KOELMEL, HANELORE	0264	148	18		365400-0		2	73 HOOVER ST
KOHN, JOHN & DOROTHY	0037	16	21		049900-4		2	133 PROSPECT AVE
KOLBA MARY-JUSTYNE	0134	68	16		185300-3		2	40 BIRCHWOOD DRIVE
KOLINETS, IGOR & MARIA	0199	115	21		275500-3	02493 01894	2	65 FOREST ST
KOLINETS, NAZARIJ	0224	130	7		309500-1	01778 01919	2	19 AVON PL
KONCIK, CATHERINE	0167	93	12		232200-7	03544 01650	2	42 FIFTH ST
KONG, BRIAN & KENNETH W	0192	109	10		266300-5	03339 01212	2	5 FOREST STREET
KONG, KWOK MIN & YOU SHUANG	0067	29	6.01		092000-1	08091 00561	2	22 WILLIS RD
KONOPKA, WOJCIECH & ROMAN	0069	30	9.01		093800-6	00552 00731	2	165 ARLINGTON BLVD
KORAB, JANINA	0071	30	36		096600-5		2	7 PINE ST
KORNAS, DANA M	0156	82	8		216000-7	03196 00504	2	427 RIVERVIEW AVENUE
KORNHABER, MARC & CASE, JAMIE	0200	115	30		276400-9	05116 01924	2	98 EXTON AVE
KORYZMA, JOHN & HELEN	0245	140	37		339500-0		2	17 GERALDINE RD
KOSIEK, EUGENIUSZ	0014	8	6		019000-6	08337 00072	2	16 PERSHING PL
KOTE, MARINA	0158	86	5		218600-7	05336 01579	2	21 BOGLE AVE
KOTHIYA, MILANKUMAR ETAL	0116	59	3.01		160000-9	05251 00414	2	183 BILTMORE ST
KOTORA, MICHAEL	0110	55	3		151900-2	02014 00381	2	74 GOLD ST
KOUKOUTSIS, ANDREAS & HAROULA	0018	8	60				2	75 WILLIAM ST
KOUNTOURIS, JOHN & KALLIOPI	0175	99	12		243300-8		2	37 FIFTH ST
KOWALSKI, EDWARD J & HELEN T	0284	160	20		391400-1		2	110-112 CANTERBURY AVE
KOWALSKI, WALTER & VICKY	0253	143	62		350200-0		2	3 GRECO TERR
KOWALSKI, ZBIGNIEW M & ELZBIETA Z	0039	17	3		051800-0	08108 00125	2	132 PROSPECT AVE
KOWALSKY, ANDREW	0228	132	18		314200-6	08057 00981	2	10 RENNER PLACE
KOZLAREK, ROBERT & DORIS	0230	134	16		317500-0		2	18 INMAN PL
KOZLOWSKI, LAURIE	0249	142	13		344000-3	01889 01883	2	4 MOORE PL
KRAJEWSKI, BARBARA	0070	30	24		095400-6		2	140 BELMOUNT AVE
KRASOWSKI JR, GEORGE	0251	143	24		346600-3	02736 00960	2	41 NOEL DR
KRAVZOWICZ	0006	4	15		007700-6	07829 00135	2	41 WILLIAM ST
KRAWCZYK, JORDAN A & DANICA D ETAL	0239	138	5.01		330700-9	05239 00906	2	106 RUTHERFORD PL
KROL, DORIS	0111	55	14.02		153100-8	00016 02260	2	25 CRYSTAL ST
KRONYAK, KENNETH & ELAINE	0062	26	29		084500-7		2	195 PROSPECT AVE
KROPP, MARTIN & MAUREEN	0033	15	12		043800-1	09548 00388	2	49 MELROSE AVE
KROPP, THOMAS & CAROLYN C	0057	23	44		077700-7	00786 00966	2	60 ILFORD AVE
KRYNICKI, BERNARD & CLAUDIA	0278	157	8		382400-5		2	6 MILLAR PL
KRZYWOSZ VINCENT & MARY ANN	0222	128	1		306200-7	08700 00531	15F	88 PARK AVENUE
KSEPKO, EVA & IRENA	0229	134	6		316500-3	08403 00889	2	19 WESLEY PL
KUBECK, BRIAN & CARDONA, NATALIE	0202	116	19.01	C0008		02526 01152	2	61-69 SCHUYLER AVE #8
KUBRAK, GLENN W	0212	118	32		291900-5	08356 00800	2	65 RUTHERFORD PL
KULISH, BRYANT & DENISE	0206	117	18		283400-1	09539 00037	2	17 INMAN PL
KULL, CHRISTOPHER J & SILVA, PAULA M	0069	30	18		094800-3	02268 01185	2	223 RIVERVIEW AVENUE
KUNKEL, MICHAEL & TARA	0135	69	5		186500-2	03237 01758	2	23 ALLAN DR
KURTI, BUJAR	0098	48	4		135500-0	01364 01441	2	295 STOVER AVE
KWAPNIEWSKI, TOM	0146	77	4		202200-8	03381 02079	2	39 VETERAN PL
KYC, STANLEY	0257	145	9		355800-1	08830 00009	2	19 ECKHARDT TERR
LA ROCCA, PAULA	0281	159	3		387500-1	05157 00736	2	32 HOOVER ST
LA ROSA, MICHAEL & AMANDA	0156	83	6		216600-3		2	53 EIGHTH ST
LA SPADA, LARAINA & ANTHONY	0277	156	18		381100-5		2	23 FOURTH ST
LA TEMP, DESIRE	0060	26	1		081700-8	03920 01501	2	144 SUNSET AVE
LABAN, SCOTT & KIM	0286	161	22		393900-0	08191 00013	2	126-128 CANTERBURY AV
LABIB (ETAL), JOSEPH	0218	122	14		300300-6	01332 00688	2	90 CHESTNUT ST
LABOUR, NELSON A & CLARIBEL	0160	88	7		221600-1	09340 00258	2	167 JAUNCEY AVE
LABOY, LUIS SR	0062	26	24		084000-2	08837 00262	2	87 BELMOUNT AVE
LABRODE, LISA A	0008	5	22		011400-4	05014 01240	2	15 FAIRMOUNT AVE
LAFRAGOLA, PIETRO & LUISA	0023	10	34		030300-2	00000 00000	2	35 HEDDEN TERR
LAGO, CARLOS & MARIA E	0063	26	46		086200-8	08223 00980	2	114 SUNSET AVE
LAGO, DOMINGO J & LUCIA	0207	117	40		285800-9	08422 00072	2	68 UNION PL
LAGO, MARITZA & EDWARD PACHECO	0054	23	2		073300-5	07876 00127	2	158-160 PROSPECT AVE

TAXING DISTRICT NO. 39 NORTH ARLINGTON

COUNTY NO. 02 BERGEN

NAME OF OWNER ADDITIONAL OWNERS	PAGE NO.	BLOCK NO.	LOT NO.	LOT QUALIF.	ACCOUNT NO.	DEED BOOK PAGE	CLASS	PROPERTY LOCATION
LAGO, NOELIA	0172	96	8		238000-7	00963 00731	2	7 SEVENTH ST
LAICO JOAN A	0073	31	17		100100-2	08795 00147	2	201 HIGH STREET
LAINES, JOSE L	0266	150	8		368400-1	01408 00215	2	70 SECOND ST
LALA, PETRIT & ALBINA	0285	161	3		391900-6	01551 00283	2	26-28 WEBSTER ST
LAM, ALICE TRSTE	0113	56	9.02		155600-7	05484 00444	2	12 BAYLISS ST
LAMBO, CHRISTOPHER & SHERYL	0131	66	45		180400-9	01642 02390	2	80 WEST ST
LAMENDOLA, GREGG & KAREN	0013	7	40		018200-1	08141 00797	2	12 FISHER PL
LAMENDOLA, PAUL J & SANDRA E	0255	144	24		352900-1		2	44 NOEL DR
LAMPRECHT FAMILY TRUST	0030	14	11		039600-8	02853 01879	2	109 MELROSE AVE
LAMUTT GLADYS	0178	101	23		247200-5	08741 00056	2	43 UNION PLACE
LANDOLFI, ROBERT & LINDA	0198	115	14		274800-9	08335 00001	2	95 PARK AVE
LANDY,EULALIA NARCISA VINANZANCA ET	0037	16	18		049600-1	04048 01233	2	99 HENDEL AVE
LANG JR, WILLIAM	0167	93	4		231400-2	01510 01013	2	17 WILSON PL
LANG, WILLIAM & DONNA	0042	18	3		056300-0	09321 00204	2	144 RIVER RD
LANSING TERESA A	0027	12	13		036200-3	07766 00147	2	115 BATHURST AVENUE
LAPINSKA, MARIOLA & DABROWSKI, W	0119	60	6		164100-8	00314 01161	2	51 BILTMORE ST
LAPSLEY, WM T & DOROTHY M	0098	47	5		135000-5		2	3 WEST ST
LARA, LIGIA	0102	50	30		141500-5	08203 00114	2	180 EAGLE ST
LAROSA, MICHAEL S & AMANDA	0020	9	27		026600-4	02792 02222	2	57 PROSPECT AVENUE
LARSEN, STEVEN & SVETLANA	0159	86	24		220400-2	01997 00931	2	26 BERGEN AVE
LASCANO LASCANO, HUGO P ETAL	0044	19	5		059700-5	02778 02313	2	150 BATHURST AVENUE
LASEK DANIEL & ORPILLA CHRISTELLE	0201	116	16	C0087		08767 00541	2	87 SCHUYLER AVENUE
LASEK, WALDEMAR M & MAGDALENA N	0156	82	7		215900-9	00686 00506	2	431 RIVERVIEW AVE
LASKI, LINDA	0268	150	33		371000-1	02167 00355	2	15 ECKHARDT TERR
LASSALLE, ANGEL	0049	21	15		066400-4	00957 01450	2	43 ILFORD AVE
LASSONI, GUISEPPE	0112	55	27		154400-8	09524 00248	2	58 STOVER AVENUE
LATIC, BABAR & YAQOOB, FOZIA	0077	33	6		105700-3	04798 01248	2	210 PROSPECT AVE
LATIERNO, WANDA CABERA	0112	56	3		154900-3	04416 01491	2	271-273 CRYSTAL ST
LATORA, PAUL	0186	104	31	C0002		04554 00908	4A	312 BELLEVILLE TPKE #1B
LAURO, DOMENICK & ANTOINETTE	0151	79	11		209100-6	01980 01461	2	141 BERGEN AVE
LAVIN,VICTORIANO & ELISABETH	0259	145	29		357800-5		2	68 NOEL DR
LAWLER JR, JAMES & ASHLEIGH	0057	23	40		077200-2	01519 00356	2	46 ILFORD AVE
LAWRENCE HOLDINGS LLC	0205	117	13.02				4A	108 RIDGE RD
LAZZARA, MARY E & ROBERT	0227	132	12.01		313500-2	09581 00001	2	36 RENNER PLACE
LCJ REALTY LLC	0291	165	7.02		400700-1	08051 00575	4B	35 SHERMAN AVE
LE CLAIRE, WILLIAM & LOUISE	0170	95	3		236100-4	08396 00052	2	464 RIVERVIEW AVE
LEACH, LORI JOSEPH FORLENZA (LE)	0250	143	22		346400-1	01766 01662	2	37 NOEL DR
LEACH,EDWARD & LORI	0158	86	3		218400-5		2	25 BOGLE AVE
LEANZO-DEJESUS, CAROL	0109	54	23.02		150900-5	04068 00351	2	158 STOVER AVE
LEANZO, JAMES & PATRICIA	0101	50	11.01		139300-6		2	133 STOVER AVE
LEANZO,JOSEPH & JACQOLINE	0230	135	2		317800-3		2	144 RIDGE ROAD
LECKIE, LORETTA	0107	54	3.01		148500-4		2	185 CRYSTAL ST
LEGUISAMON-JAVIER, ALFREDO	0145	76	9		200500-7	04896 00758	2	37 BOSTON AVE
LEIER, FRANK J & SUSAN	0167	93	2.01		231200-0	08491 00813	2	44 SIXTH ST
LEITAO, JOHN C & MARIA	0014	8	9		019300-9	08281 00760	2	22 PERSHING PL
LEITAO, MICHAEL & ALEXANDRA	0159	86	21		220100-9	03293 00476	15F	20 BERGEN AVE
LEITE,REBECCA	0267	150	23		369900-3	04957 01735	2	132-134 LEONARD PL
LEJDA, MARJORIE A	0283	159	19		389100-1	05163 00517	2	29 SECOND ST
LEMACHE, MILTON ETAL	0234	136	36.01		322700-0	05425 00429	2	11B LEGION PLACE
LEMANOWICZ,JAMES & HELEN	0281	158	16		386700-6		2	21 HOOVER ST
LEMISE, ARTHUR M & KATHLEEN M	0194	112	10		267900-8	08600 00699	2	47 CHESTNUT ST
LEMKE, WILLIAM & FRANCES	0007	4	28		009000-3		2	3 WILLIAM ST
LEMONS, MAXWELL	0099	48	20		137000-9	02578 01923	2	258 EAGLE ST
LEMONS,MAXIMINO & LINDA	0063	26	38		085400-3		2	94 SUNSET AVE
LEN,ADAM	0189	106	12		261000-7		4A	346 BELLEVILLE PIKE
LEN,ADAM & MYRIAM N	0190	107	18		263100-2	03845 00272	2	360 BELLEVILLE PIKE
LEN,ADAM & MYRIAM N	0190	107	19		263200-3	03845 00272	2	356 BELLEVILLE PK
LEO, CHRISTOPHER	0029	14	4		038800-3	04602 01867	2	133 MELROSE AVE
LEON, DAVID A	0139	72	23		192300-5	00944 01308	2	129 SIXTH ST
LEON, DAVID P & NICTEHA	0196	114	4		271400-4	00788 00616	2	42 DEVON ST
LEONARD ASSOCIATES	0205	117	1		281600-9		4A	52 RIDGE RD
LEPORE STEPHEN & GRACE ANN	0250	143	19		346100-8	08713 00272	2	31 NOEL DRIVE
LESCANO, VICTORIA	0027	12	7		035300-7	02184 00590	2	128 RIVER RD
LESZCCZYNSKI, RONALD & LORETTA	0225	131	5		311100-4		2	13 RENNER PL
LEVAN, ROBERT & SONIA	0090	42	8		124100-6	04358 01024	2	55 FRONT ST
LEVANO, KEVIN & ELVIS O	0086	39	10.01		119000-7	03623 00424	2	245 HIGH ST
LEVCHAK, THOMAS	0294	168	9		404400-6		4B	75-81 PORETE AVE
LEVERAGED INVESTMENT NJ LLC	0204	116	25		281100-4	01586 01450	4A	35 SCHUYLER AVE

TAXING DISTRICT NO. 39 NORTH ARLINGTON

COUNTY NO. 02 BERGEN

NAME OF OWNER ADDITIONAL OWNERS	PAGE NO.	BLOCK NO.	LOT NO.	LOT QUALIF.	ACCOUNT NO.	DEED BOOK	DEED PAGE	CLASS	PROPERTY LOCATION
LEVINS (ETAL), DANIEL J	0257	145	6		355500-8	09158	00070	2	47 PULASKI DR
LEWIS, SCOTT & BARBARA MANZO	0206	117	25		284200-6	08430	00850	2	99 MORGAN PL
LEWIS, RONALD L & MAYRA	0150	78	11		207200-3	03616	00065	2	40 BOSTON AVE
LI, CHUN C	0289	164	1		398200-8	05220	00030	2	18 MADISON ST
LI, HANYU & LIYUN FENG	0119	60	12.03		165200-6	00205	00995	2	28 CRYSTAL ST
LI, YINGZHUO & YIFEI	0099	48	14		136400-6	05063	01677	2	231 STOVER AVE
LI, EVELYN	0106	53	1.03		146100-6	04874	01982	2	14 WEST ST
LIANES, BLANCA R & MORERA, YOANDER	0190	107	11		262400-8	03877	01636	2	23 DEVON ST
LICATA, MARIE H.	0202	116	21.01	C0001	279100-7			2	55 SCHUYLER AVE
LICHTENBERGER, LORRAINE CELESTE	0253	143	63.01		350300-1	05058	00269	2	1 GRECO TERR.
LIEBIG, BETTY I	0171	95	8		236700-0	05189	01385	2	105 JAUNCEY AVE
LIM, NINO	0127	66	4		176000-4	04152	01373	2	354 RIVER RD
LIMA, MIGUEL A & MARLENE L	0244	140	15		337000-1	02267	01791	2	12 TRUMAN RD
LIN, MEI XIU	0045	19	18		061100-6	01794	02316	2	149 RIVERVIEW AVE
LIN, WAYNE	0018	8	65			04660	00430	2	64 WILLIAM ST
LIN, YUXUAN	0128	66	6		176200-6	04051	01928	2	358 RIVER RD
LINDSAY, SHAWN & MICHELLE	0247	141	1		341400-6	01671	01047	2	104 SCHUYLER AVE
LIPPOLIS, LUCY	0153	81	1.01		212600-5			2	166 BERGEN AVE
LIPSKI, ZBIGNIEW & EVE	0235	136	59		25200-6			2	50 INMAN PL
LISKIEWICZ, LAWRENCE & JEAN	0163	88	36.21		226500-5	08642	00753	2	114 LINCOLN AVE
LISS, JOHN & KATHLEEN	0066	28	2		090000-7	08501	00911	2	10 YORK RD
LISTER, PALMA & JOHN	0285	161	14		393100-2	02774	02451	2	15-17 FIRST ST
LIU, MAI Y. & SUK F.	0237	136	83		327600-4	08015	00993	2	20 ABBOTT PL
LIU, YONG GUI & JIANG, PING	0194	112	14		268300-9	02413	00952	2	39 CHESTNUT ST
LIVING SPRINGS PROPERTIES LLC	0186	104	31	C0005		04869	01931	4A	312 BELLEVILLE TPKE #2B
LIVING WATER FULL GOSPEL CHURCH	0116	59	10		160900-8	07092	00716	15D	119 BILTMORE STREET
LIVINGSTON, CAROLYN J	0128	66	17		177300-4	08191	00419	2	49 BIRCHWOOD DR
LIVITSANOS, PHOTIS	0115	57	24		158500-7	08478	00214	2	46 BAYLISS ST
LNG REALTY LLC	0263	147	3		363100-3	03218	01590	4A	586-590 RIDGE ROAD
LOCUST, SIMEON	0094	44	17		129500-5	08918	00140	2	130 FRONT ST
LOFREDO, RICHARD & JACQUELINE	0165	91	5		229500-6	04813	00991	2	28 EIGHTH ST
LOGAN, DENNIS & BERNADETTE	0219	123	10		302300-0			15F	81 PARK AVE
LOLOVIC, SAFET	0040	17	23		053900-5	09295	00431	2	137 RIDGE RD
LOMBARDI, VINCENT LUIGI ETAL	0138	72	9		190900-7	05512	00783	2	14 ALLAN DR
LONG, RICHARD F & PATRICIA A	0299	173.03	17		411300-7			2	28 GERALDINE RD
LONGARETTI, PRISCILLA R	0048	21	4		065200-5	03293	00735	2	146 PROSPECT AVE
LOPARDO (ETC), ANGELO	0162	88	36.07		225100-4	00908	01119	2	107 LINCOLN AVE
LOPES, ASTRO GILDO N. & NORMA I.	0289	163	12		397600-5	08583	00411	2	619 SCHUYLER AVE
LOPES, JOAO P & AUZIRIA P	0184	104	6		255300-5	04312	00511	2	22 RUTHERFORD PL.
LOPES, MANUEL & MARIBEL T.	0007	5	3.02		009400-7	07974	00736	2	14 WILLIAM ST
LOPES, MARIO & MARIA	0092	43	15		127000-6			2	12 ARLINGTON BLVD
LOPES, VIR. & AURORA & MARQUES, C.	0018	8	64					2	83 WILLIAM ST
LOPES, VIRGILIO & SONIA NOAL	0209	117	53		287300-8	08654	00029	2	93 UNION PL
LOPES, WILSON & FRANCESCA	0031	14	33		041900-8	02938	00264	2	96 HEDDEN TERR
LOPES, DEVON & SONIA	0006	4	24		008600-2	04752	00389	2	15 WILLIAM ST
LOPEZ-CORTES, GIOVANNY ETAL	0058	25	4		079300-7	04427	01206	2	175 BELMOUNT AVE
LOPEZ, AMADOR	0127	65	23		175100-8	07677	00412	2	44 BILTMORE ST
LOPEZ, ANICIA OBISPO & NONELON	0263	148	4		364000-9	08466	00978	2	70 THIRD ST
LOPEZ, ANYA & PORFIRO	0124	64	4		171200-1	02364	02377	2	139 ALBERT ST
LOPEZ, EMILIO S. & DOLORES	0166	92	8.01		230800-9	07697	00671	2	43 SIXTH ST
LOPEZ, JENNIFER L	0042	18	1		056100-8	03332	00857	2	186 HENDEL AVE
LOPEZ, PEDRO L	0092	43	7		126200-1	02765	01439	2	21 FRONT ST
LOPEZ, ROCIO & LUIS	0023	10	37		030600-5	03016	00751	2	29 HEDDEN TERRACE
LOPEZ, ITALO	0151	79	8		208800-6	04948	01985	2	149 BERGEN AVE
LOPEZ, JAMIE & JARITZA	0256	144	44		354900-5	03709	00387	2	4 NOEL DR
LOPRESTO, CAMILLE	0192	109	2.01			07843	00118	2	16 ELM STREET
LORA, EDDY	0037	16	14		049200-7	04732	00097	2	109 HENDEL AVE
LOSGAR, DIANE M	0111	55	20		153700-4	04050	01430	2	14 STOVER AVE
LOTITO, JANINA V	0019	9	3		024100-5	02852	00618	2	58 FAIRMOUNT AVENUE
LOUREIRO, JOSE & MAIA	0093	44	10.02		128800-1	08516	00412	2	3 GOLD ST
LOURENCO, SIMAO & MARIA	0100	50	3.01		138400-0			2	181 STOVER AVE
LOURENCO, VITOR & MARIA	0022	10	17		028600-8	02535	00047	2	56 PROSPECT AVE
LOUVADO, FRANK S & CREMILDA P	0140	74	1		193200-1	08618	00001	2	136 GOLD ST
LOVERA VIDAL, NELSON R ETAL	0260	146	7		359300-4	04825	00062	2	53 THIRD STREET
LOVRICH GLENN L & TARA	0027	12	15		036400-5	08677	00432	2	128 HEDDEN TERRACE
LOYOLA, LAURA	0284	160	10		390400-4	02792	01286	2	1 WEBSTER ST
LOZADA, TANO & SIMONA	0141	75	2		195000-3	08047	00381	2	408 RIVER RD
LOZANO, PEDRO & MARIA	0238	137	18		329700-9			2	22 BEAVER AVE

TAXING DISTRICT NO. 39 NORTH ARLINGTON

COUNTY NO. 02 BERGEN

NAME OF OWNER ADDITIONAL OWNERS	PAGE NO.	BLOCK NO.	LOT NO.	LOT QUALIF.	ACCOUNT NO.	DEED BOOK PAGE	CLASS	PROPERTY LOCATION
LTA REALTY LLC	0193	110	1		266700-9	04394 00018	4A 19	SCHUYLER AVE
LTA REALTY LLC	0193	110	2		266800-0	04394 00018	4A 29	SCHUYLER AVE
LUBOWIECKI, ELAINE C & VINCENT	0041	17	42		055700-7	03904 01350	2 64	MELROSE AVE
LUCENA, LUIZA	0203	116	21.01	C0008	279800-4	05125 00500	2 55	SCHUYLER AVE
LUDWIG WILLIAM & MARY	0071	30	47		097700-3	08706 00001	2 13	CEDAR STREET
LUGONES, OLGA M	0285	161	7		392300-7	08082 00945	2 10	- 12 WEBSTER ST.
LUIS ROSERO	0174	98	17		241600-7	08568 00941	2 49	FIFTH ST
LUIS, ANDRE M	0232	136	16		320800-7	00416 00491	2 20	CHURCH PL
LUIS, NANCY	0146	76	22		201800-7	00411 01128	2 380	RIVERVIEW AVE
LUKOIL N AMERICA LLC	0126	65	17.01		174500-5	00335 00891	4A 373	RIDGE ROAD
LUMPKIN JR, KEITH L	0245	140	30.02		338600-4	04656 01471	2 152	SCHUYLER AVE
LUNA, RAQUEL & ARIS Y & TIHANY M	0043	18	21		058800-9	05092 00374	2 149	BATHURST AVENUE
LUNELLI, JOSEPH & ROSA	0214	119	25.01		295000-4	02093 00213	2 12	ARLINGTON AVENUE
LUPINSKA, ELIZA	0109	54	16		149900-5	00794 01840	2 65	GOLD ST
LUPINSKI, STANISLAW (ETAL)	0158	86	16		219600-4	01515 01531	2 10	BERGEN AVE
LUPINSKI, STANISLAW & BARBARA	0235	136	55.01		324800-5	09629 00138	2 147	RUTHERFORD PL
LUTZ-GEIB, JOANNE	0044	19	3		059500-3	02547 01656	2 160	HENDEL AVE
LUZ, BRYAN	0012	7	26		016800-3	02825 00984	2 17	PERSHING PL
LYR, LLC	0291	165	3		400100-5	03444 00968	4A 614	SCHUYLER AVENUE
LYNCH, LORRAINE	0226	131	10		311600-9	01940 01752	2 35	RENNER PL
M C GRECO FAMILY TRUST	0184	104	1		254800-3	08093 00769	4C 4-8	RUTHERFORD PL
M C GRECO FAMILY TRUST	0184	104	3		255000-2		2	RUTHERFORD PL
M C GRECO FAMILY TRUST	0186	104	30		257800-4	07939 00406	4C 11	ARGYLE PLACE
MAC MILLAN KENNETH C	0296	173.01	11		407800-1		2 10	SILVIA PL
MACAY-ZAMBRAMO, FRANK M ETAL	0283	160	5		389900-9	02488 00163	2 16	SECOND ST
MACDONALD, JOSEPH F & MARYANN	0179	101	28		247800-1	08813 00743	2 25	UNION PL
MACDONALD, JOSEPH P. & KATHLEEN	0052	22	21		071100-9	07927 00776	2 97	SUNSET AVE
MACE, RICHARD & PETTIGREW, MARY	0138	72	14		191400-9	08166 00923	2 8	BIRCHWOOD DR
MACHADO, EDGAR & ANDREIA	0141	75	7		195700-0	00518 01753	2 217	BOSTON AVE
MACIAS PALACIOS, MARIA B & PAOLA R	0037	16	13		049100-6	04928 01272	2 113	HENDEL AVE
MACIAS, DORA WONG	0092	43	16		127100-7	08879 00464	2 16	ARLINGTON BLVD
MACK, MAUREEN	0210	118	5		288900-1		2 84	MORGAN PL
MACK, MICHAEL & NOREEN	0020	9	16		025500-6		2 91	PROSPECT AVE
MACK, PATRICK & CAROL	0148	77	34		205300-0		2 172	BOSTON AVE
MACKENZIE, KRISTINA	0115	58	5		159300-2	01424 00653	2 210	CRYSTAL ST
MACKIEL, THOMAS A & JOAN F	0150	78	12		207300-4	09064 00229	2 44	BOSTON AVE
MACRINA VITO & DIAS CATARINA	0080	34	8		110400-8	08697 00104	2 40	YORK ROAD
MACRINA, JOSEPH & ANNA MARIA	0170	95	2		236000-3	01574 00339	2 460	RIVERVIEW AVE
MACRINA, NICHOLAS	0017	8	47		023300-0	05354 00341	2 106	STEVENS PL
MACRINA, VITO & CATARINA	0033	15	16		044200-2	00188 01079	2 35	MELROSE AVE
MACRINA, NICHOLAS	0017	8	48		023400-1	03406 01410	2 108	STEVENS PL
MACUADO, HIPOLITO S TRSTE	0033	15	8.24		043400-7	05092 01513	2 67	MELROSE AVE
MADARRO, CHRISTIAN & CONNOLLY, KAITLIN	0180	102	7		249300-0	03704 00022	2 34	UNION PL
MADRID, JOSUE & KATHY ELENA	0091	43	4		125900-1	05336 00516	2 27	FRONT ST
MADSEN, CHRISTINE BARBARA ETAL	0130	66	39		179700-2	04576 01327	2 100	LOCUST AVE
MAER LLC	0291	165	7.01		400600-0	02334 01676	4A 33	SHERMAN AVE
MAFFEI, ETTORE & LINA	0106	53	4.01		146500-0	01643 02228	2 41	BAYLISS ST
MAFRA REALTY LLC	0237	136	84		327700-5	02606 00715	2 14-16	ABBOTT PL
MAGALHAES-PEREIRA, LUIS F ETAL	0127	65	28		175600-3	03640 01630	2 58	BILTMORE ST
MAGLIARI, UMILE & ELENA	0235	136	51		324400-1		2 155	RUTHERFORD PL
MAGLIO DENNIS & NANCY C	0109	54	20.02		150400-0	07986 00717	2 130	STOVER AVENUE
MAGLIO, DENNIS JR & DAWN M	0146	77	9		202700-3	00385 00487	2 29	VETERAN PL
MAGLORI, ANTHONY III & ELITAIMY	0109	54	23.01		150800-4	00169 00572	2 152	STOVER AVE
MAGURNO, GIUSEPPE & REGINA	0267	150	19		369500-9	04308 00385	2 129	131 CANTERBURY AVE
MAIMONE, GENE	0084	37	7		115800-7	03821 01268	2 54	SHIELDS PL
MAKAR, MINA & MARINA	0131	67	5		181200-4	02514 01550	2 25	BIRCHWOOD DRIVE
MAKOFKA, FREDERICK A	0047	20	19		063200-1	03179 00441	2 147	PROSPECT AVE
MALEK, IHAB & ISKANDAR, CHRISTINA	0161	88	18		222700-9	03014 00782	2 153	JAUNCEY AVE
MALESKI, THOMAS & KERRY	0065	27	17		088500-5	00000 00000	2 41	BELMOUNT AVE
MALGERI, MARIO	0204	116	23.01	C107		02257 01435	2 43	SCHUYLER AVENUE #107
MALIGNAGGI, UMBERTO & MARILYNN	0233	136	29.01		322100-4	01590 01657	2 10	LEGION PL
MALINOWSKI, BOGDAN & HALINA	0003	3	8		004200-0	08404 00544	2 24	ROOSEVELT ST
MALISZEWSKA, ZOFIA	0125	64	16.02			08578 00904	2 108	BILTMORE ST
MALKOWSKI, ROBIN & MALKOWSKI, CHRIS	0228	133	3		314500-9		2 84	SCHUYLER AVE
MALLACK, JAMES & TERESITA	0166	91	10		230000-1		2 41	SEVENTH ST
MALLEY, BRUCE & LARIE	0055	23	17		074900-8		2 29	SUNSET AVE
MALONE, SHANE & MICHELLE	0116	59	6		160500-4	00166 01324	2 151	BILTMORE ST.
MAN, LILY	0227	132	14		313800-5	01963 02439	2 26	RENNER PL

TAXING DISTRICT NO. 39 NORTH ARLINGTON

COUNTY NO. 02 BERGEN

NAME OF OWNER ADDITIONAL OWNERS	PAGE NO.	BLOCK NO.	LOT NO.	LOT QUALIF.	ACCOUNT NO.	DEED BOOK	DEED PAGE	CLASS	PROPERTY LOCATION
MAN, SIN FONG	0284	160	22		391600-3	08031	00639	2	102 CANTERBURY AVE
MANAGO, SALVATORE & JACQUELINE	0035	15	50		047500-6	07654	00691	2	56 HEDDEN TERR
MANCHESI, JOSEPH T & JOAN	0182	103	16		253000-8			2	43 HARDING AVE
MANCHISI, VINCENT V & LIZBETH	0128	66	12		176800-2	03790	00370	2	59 BIRCHWOOD DR
MANDARA, ANTHONY & DENA	0118	59	30		163100-1	08521	00719	2	166 CRYSTAL ST.
MANENTE JR, SALVATORE	0147	77	17		203500-8	04047	00315	2	13 VETERAN PL
MANETAS, JOHN A & ELLEN K	0205	117	10		282500-5	09510	00174	4A	98 RIDGE RD
MANGUIAT, MANUEL & EVELYN	0260	146	14		360000-1			2	81 THIRD ST
MANLEY, JOHN & SUSAN	0015	8	20		020400-0			2	105 HEDDEN TERR
MANNINE, MICHAEL & SANDRA	0004	3	18		005200-7			2	33 NEWELL PL
MANNING, LAWRENCE & BARBARA	0269	151	6		372300-1			2	159 LEONARD PL
MANNUZZA, ERIC M & CHRISTINA	0164	88	36.25		226900-9	09382	00313	2	106 LINCOLN AVE
MANSFIELD, JEANNINE L	0225	130	12		310000-6	08826	00009	2	38 MORTON PL
MANSOLILLO, ANDREW	0203	116	21.01	C0004	279400-0	09367	00374	2	55 SCHUYLER AVE
MANSUR, MURAT & OYA	0074	32	4		100800-9	08961	00109	2	14 HIGH ST
MANTZOURANIS, JOHN	0277	156	22		381500-9	03984	00529	2	18 CANTERBURY AVE
MANUEL & MARIA I DA SILVA IRR LV TR	0086	39	7		118600-6	05095	01845	2	254 RIVERVIEW AVE
MANZALI, ELIDA	0142	75	18		196800-8	09006	00477	2	137 BOSTON AVENUE
MANZO, BARBARA	0277	157	3		381900-3			2	18 FOURTH ST
MANZO, MICHAEL & ROSA	0064	26	51		086800-4			2	132 SUNSET AVE
MANZO, MICHAEL & VEERLY	0056	23	34		076600-9	03450	01222	2	26 ILFORD AVE
MANZO, WILLIAM A & DEBORAH A.	0279	157	28		384500-0	07723	00938	2	54 CANTERBURY AVE
MAPHET, ANN P. & DEANNI, STEPHEN	0021	10	2		027100-6	07634	00465	2	10 PROSPECT AVE
MAPOY, NORBERTO G. & HENRIETTA N.	0187	105	5		258400-7	08389	00305	2	21 EXTON AVE
MARA VENTURES LLC	0188	106	2		260000-0	03011	01957	4C	18-20 BEECH ST
MARAFELIAS, MICHAEL	0202	116	19.01	C0006	03351	01100		2	61-69 SCHUYLER AVE #6
MARAN ASSOC LLC	0254	144	3		350800-6	08354	00628	4A	460 RIDGE RD
MARAN ASSOC LLC NJ	0168	93	24		233400-6	08353	00895	4A	571 RIDGE RD
MARASCO, JOSEPH & ASARO, PATRICIA A	0051	22	4		069400-5	03279	01877	2	143 SUNSET AVE
MARASCO, VINCENT T	0012	7	14		015700-5	09114	00423	2	137 HEDDEN TERR
MARATEO, RAYMOND & JUTTA	0098	48	7		135800-3			2	273 STOVER AVE
MARAYAG, AMILLITA	0281	158	21		387200-8	01577	00551	2	41 HOOVER ST
MARCANTUONO, ANTHONY & VANESSA	0157	86	1		218200-3	03085	00860	2	29 BOGLE AVE
MARCHESANI, ANNE E & NICHOLAS P	0147	77	15		203300-6	00675	00156	2	17 VETERAN PL
MARCHESANI, MICHAEL & MARCHESANI, B	0148	77	33		205200-9	00233	00393	2	166 BOSTON AVE
MARCHLINSKI, DOROTHY	0286	161	19		393600-7			2	37 FIRST ST
MARCO, ALICEANN M	0211	118	21.01		290800-7	05443	00716	2	97 RUTHERFORD PL
MARCZAK, MONIKA	0222	127	2		305700-5	03281	01828	2	99 ELM ST
MARESCA, JOSEPH & ELAINE	0287	162	11		395100-6			2	1 MADISON ST
MARFINO, FRANK	0167	92	9		231000-8	01509	02099	2	45 SIXTH ST
MARFINO, RICHARD	0282	159	5		387700-3			2	24 HOOVER ST
MARGAGLIOTTA, MARK	0106	53	3.02		146400-9	08214	00106	2	39 BAYLISS ST
MARIN, CLAUDIA P & YALTA, NELLY	0090	42	9		124200-7	05092	01824	2	53 FRONT ST
MARIN, BOBBY & MELANIE	0264	148	12		364800-7	04876	00019	2	45 HOOVER ST
MARIN, MELINDA	0099	48	10		136100-3	03482	00108	2	251 STOVER AVE
MARINI, JACOB	0220	124	1		303400-8	08401	00001	2	100 ARGYLE PL
MAROTTI, TIMOTHY (ETALS)	0093	44	9		128600-9	01810	00140	2	17 GOLD ST
MARQUES, JOAO CARLOS & SUSAN M	0260	146	12		359800-9	09609	00349	2	73 THIRD ST
MARQUES, JOSE	0219	123	1		301400-4	03479	00988	2	62 DEVON ST
MARQUEZ, GABRIELA MARIA	0032	15	7		043200-5	05187	01885	2	71 MELROSE AVE
MARQUINHOS, JOSEPH, ETALS.	0273	154	5.005			07935	00093	2	109 JASON WAY
MARRERO, SARABETH	0234	136	45		323600-6	04827	00615	2	183 RUTHERFORD PL
MARRIOTT, ELIZABETH	0168	93	15		232500-0	08920	00488	2	36 FIFTH ST
MARSELLO, MICHAEL	0044	18	25		059200-0			2	182 HENDEL AVE
MARSHALL, EUGENIA	0141	75	6		195600-9	08402	00716	2	223 BOSTON AVE
MARSHALL, MARY E. & ROBERT G.	0272	153	7		376600-2	08122	00114	2	597 SCHUYLER AVE
MARTIN, DONALD R. & KATHLEEN	0298	173.03	7		410300-0			2	14 CARRIE ROAD
MARTIN, JOHN & RICCA, CHRISTINE	0245	140	34.01		339100-6			2	216 SCHUYLER AVE
MARTIN, JUAN M & ALEJANDRO	0106	53	2		146200-7	02333	02151	2	35 BAYLISS ST
MARTINELLI, ROBERT & ROSINA	0195	113	13		270000-3			2	55 DEVON ST
MARTINEZ, AANGEL & EVELYN	0138	72	4		190400-2			2	26 ALLAN DR
MARTINEZ, ABEL	0040	17	27		054200-5	04783	01612	2	10 MELROSE
MARTINEZ, ANGELA & CLOSE JR, M.T	0066	28	8		090700-4	00835	00190	2	21 WILLIS RD
MARTINEZ, CHRISTINA	0204	116	23.01	C105		00363	02220	2	43 SCHUYLER AVENUE #105
MARTINEZ, DAVID & MARILYN	0137	71	17		189900-7	02286	01520	2	40 ALLAN DR
MARTINEZ, JOHN DEIRY	0230	134	13		317200-7	04639	01699	2	113 MORGAN PL
MARTINEZ, JOSE O & ALLENES R	0220	123	18		303100-5	09395	00123	2	63 ELM ST
MARTINEZ, JOSEPH & ANA	0197	115	2		273200-6			2	44 ELM ST

TAXING DISTRICT NO. 39 NORTH ARLINGTON

COUNTY NO. 02 BERGEN

NAME OF OWNER ADDITIONAL OWNERS	PAGE NO.	BLOCK NO.	LOT NO.	LOT QUALIF.	ACCOUNT NO.	DEED BOOK	DEED PAGE	CLASS	PROPERTY LOCATION
MARTINEZ, LORENZO	0233	136	32		322400-7	05490	00882	2	16 LEGION PL
MARTINEZ, MARINA & SIERRA, SALOME	0177	101	12		246100-7	04243	01435	4A	28 RIDGE RD
MARTINEZ, PETER & PIEDRA, REBECCA O	0157	84	6		217500-9	03437	01447	2	57 SEVENTH ST
MARTINEZ, MANUEL & MERCEDES	0191	108	18		265100-6			2	366 BELLEVILLE PK
MARTINEZ, ROSSYBEL&TEZ, LUIS	0008	5	15		010700-0	03860	00550	2	35 FAIRMOUNT AVE
MARTINS JR, MANUEL	0252	143	49		349100-9	00464	01933	2	551 SCHUYLER AVE
MARTINS, ANTONIO & ORINDA	0046	20	15		062800-0	00000	00000	2	99 ILFORD AVE
MARTINS, JOAQUIM R & ANA R	0228	133	1		314300-7	08612	00987	2	76 SCHUYLER AVE
MARTINS, JORGE M. & MARIA L.	0058	25	6.01		079500-9	08029	00628	2	169 BELMOUNT AVE
MARTINS, KATELYNN & MICHAEL	0232	136	14		320600-5	05511	01936	2	26 CHURCH PL
MARTINS, RENATO & ANA	0179	101	29		247900-2			2	23 UNION PL
MARTONE, MICHAEL	0096	45	24		132100-5	02675	02228	2	10 FRONT ST
MARTTINE MANAGEMENT LLC	0136	70	3.4		188000-1	03072	00739	4A	421 & 425 RIVER RD
MARTTINE MANAGEMENT LLC	0136	70	5		188100-2	03072	00739	4A	429 RIVER RD
MASACHE, WILSON & RENDON, LUZ	0065	27	12		088000-0	08637	00252	2	49 BELMOUNT AVE
MASINO, FRANK & CAROL	0076	32	36		104000-9	07735	00483	2	8 BOND PL
MASINO, GARY	0132	67	23		183200-8	08662	00285	2	170 ALBERT ST
MASSA, RICHARD & EMERITA MA	0173	98	5		240400-8	09299	00154	2	24 SIXTH ST
MASSA, PETER & VALERIE	0165	91	2		229200-3			2	38 EIGHTH ST
MASTERSON, FELIX & SUSAN	0226	131	16		312200-2			2	14 AVON PLACE
MASTRANTONIO, MICHAEL & JOYCE	0113	57	1.01		155800-9			2	32 BAYLISS ST
MASTRIANO, JULIUS TRSTE	0236	136	67		326000-1	05483	01836	2	130 MORGAN PL
MASTROFILIPPO, M	0248	141	12		342600-5			2	6 VANDERBILT PL
MASTROFILIPPO, MAURO & NOVICKI, K	0269	151	5		372200-0			2	155 LEONARD PL
MASTROLIA, LOUIS & DONNA	0200	116	10		277700-9			2	70 FOREST ST
MATARAZZO, ANTHONY & CHARLOTTE	0284	160	11		390500-5			2	5 WEBSTER ST
MATEO, FRANCIS L & ANNE V	0020	9	23		026200-0	00270	00081	2	69 PROSPECT AVE
MATHEWS, KURT & MARY	0022	10	24		029300-2			2	76 PROSPECT AVE
MATOS (ETAL), MANUEL J	0163	88	36.16		226000-0	09052	00331	2	124 LINCOLN AVE
MATOS, ANTONIO	0132	67	19.02		182700-6	09015	00375	2	138 ALBERT STREET
MATOS, KEVIN M & MELISSA A.	0181	102	22		250800-5	00499	01319	2	21 MORGAN PL
MATOS, MANUAL & MARIA	0191	108	9		264200-0	08119	00996	4C	27 ELM ST
MATOS, MANUEL & MARIA	0192	109	4		265500-0	01051	00703	2	30 ELM ST
MATOS, MANUEL C. & ANABELA	0011	7	12		015500-3	08081	00679	2	100 RIVER RD
MATOS, MANUEL S & MARIA R	0267	150	11		368700-4	01541	00429	2	58 SECOND ST
MATOS, CHRISTOPHER	0217	121	20.01		298600-1	04176	01313	2	64 BEECH STREET
MATTIA, ANGELA	0066	27	30		089800-5	08620	00945	2	80 SUNSET AVE
MATTIA, PAUL & ANGELA	0066	27	29		089700-4			2	76 SUNSET AVE
MATTIA, PAUL G & ANGELA	0087	39	10.02		119100-8	01899	00047	2	241 HIGH ST.
MATVIENKO, JEFFREY D & TERESSA	0059	25	18		080700-1	00210	01929	2	187 RIVERVIEW AVE
MAURICE, MICHAEL	0124	64	10		171700-6	08516	00378	2	107 ALBERT ST
MAURO C GRECO (FAMILY TRST)	0186	104	29		257700-3	00969	00701	2	19 ARGYLE PL
MAXEMOUS, NATHALIE	0055	23	16		074800-7	01225	01101	2	31 SUNSET AVE
MAY BROTHERS LLC	0230	135	1		317700-2	05023	01581	4A	142 RIDGE ROAD
MAYAN-GARCIA, CARLOS ETAL	0157	86	2		218300-4	03628	01254	2	27 BOGLE AVE
MAYHEW, MALIKA	0279	157	29		384600-1	04157	01897	2	50 CANTERBURY AVE
MAZEWSKI (ETAL), JOHN	0055	23	11		074300-2	08504	00638	2	51 SUNSET AVE
MAZUR, MAREK & ALICJA	0282	159	7		387900-5	02010	01123	2	16 HOOVER ST
MAZZOLA, DIANNE E	0065	27	24		089200-9	00932	01137	2	56 SUNSET AVENUE
MAZZOLA, SALVATORE	0173	98	4		240300-7	00937	01388	2	26 SIXTH ST
MAZZOLA, DOMINICK & ANNE	0265	149	10		366600-9			2	85 87 CANTERBURY AV
MC CABE JAMES & JANETTE	0264	148	15		365100-7	08755	00574	2	61 HOOVER STREET
MC CANN, BRIAN J & GINA M	0222	128	4		306500-0	08336	00828	2	100 PARK AVE
MC DONALD, MELANIE	0279	157	23		384000-5	04547	01677	2	15 THIRD ST
MC DONOUGH, JOHN P.	0021	10	11		028000-2	07696	00905	2	36 PROSPECT AVE
MC DONOUGH, TIMOTHY & ETHEL	0010	6	18		013500-9			2	25 PROSPECT AVE
MC ENERY, RYAN & QUELI, LAUREN	0167	93	9		231900-7	03356	00106	2	52 FIFTH ST
MC KAIG, PATRICIA A	0183	103	26		254000-5			2	17 RUTHERFORD PL
MC LAREN, WILLIAM & MARY A.	0265	149	15		367100-1	07816	00636	2	61 SECOND ST
MC TAGGART LEO JR & MARY	0044	19	7		059900-7			2	154 BATHURST AVENUE
MCA IRREVOCABLE TRUST % J HODGE, ESQ	0165	90	7		228800-2	03533	00022	2	33 EIGHTH ST
MCALLISTER, CELIA	0061	26	16		083200-7	00264	00674	2	101 BELMOUNT AVE
MCALLISTER, CELIA	0061	26	17		083300-8	00264	00674	2	99 BELMOUNT AVE
MCALLISTER, CELIA	0170	94	8		235500-1	00264	00669	2	459 RIVERVIEW AVE
MCALLISTER, SUSAN	0211	118	22		290900-8	04713	00177	2	95 RUTHERFORD PL
MCCABE, DIANE	0297	173.02	12		409400-1	04896	01026	2	6 BERNICE RD
MCCARTHY, JOHN J	0153	80	4.01		211800-0	02412	00319	2	31 BERGEN AVENUE
MCCARTNEY, RAHEEM & HOOPER, NKECHI	0242	138	46		335000-7	04062	01627	2	22 PARK AVE

TAXING DISTRICT NO. 39 NORTH ARLINGTON

COUNTY NO. 02 BERGEN

NAME OF OWNER ADDITIONAL OWNERS	PAGE NO.	BLOCK NO.	LOT NO.	LOT QUALIF.	ACCOUNT NO.	DEED BOOK PAGE	CLASS	PROPERTY LOCATION
MCCLAFFERTY, PATRICK & GRACE	0126	65	9		173800-1		2	47 ALBERT ST
MCCLINTOCK, ROBERT & JACQUELINE	0241	138	33		333600-9		2	198 RUTHERFORD PL
MCCLINTOCK, THOMAS	0239	137	19		329800-0	05245 00955	2	20 BEAVER AVE
MCCLURE, DIANA L	0074	32	3		100700-8	05496 01179	2	10 HIGH ST
MCCLUSKY, LEO A. & VERRIEST, ELAINE M.	0267	150	16		369200-6	08380 00855	2	113 115 CANTERBURY AVE
MCCOLLUM, DEBRA MARIE TRUSTEE	0002	2	10		002300-7	05191 00771	2	39 ROOSEVELT ST
MCCOOL, JUDITH H & RAYMOND	0150	78	17		207800-9	08973 00089	2	84 BOSTON AVENUE
MCCREA, COLLEEN	0151	79	17		209700-2	00455 00221	2	123 BERGEN AVE
MCCREA, COLLEEN A	0220	124	4		303700-1	08571 00238	2	36 PARK AVE
MCDERMOTT, BARBARA A	0095	45	10		130700-7	09424 00125	2	73 EAGLE ST
MCDERMOTT, MARK C & RITA A	0246	140	45		340300-8	08663 00605	2	1 GERALDINE RD
MCDERMOTT, SEAN	0071	30	35		096500-4	02760 00320	2	11 PINE ST
MCDERMOTT, VINCENT & MEGAN	0070	30	34		096400-3	00679 01462	2	15 PINE ST
MCDERMOTT, VINCENT & MEGAN	0071	30	42		097200-8	01604 01087	2	8 CEDAR STREET
MCDERMOTT, VINCENT & MEGAN	0071	30	43		097300-9	07907 00270	2	10 CEDAR ST
MCDERMOTT, VINCENT & RYAN	0071	30	40		097000-6	03069 01970	2	4 CEDAR STREET
MCDONALD, WILLIAM & JUDITH	0215	120	16		296600-7		2	61 BEECH ST
MCDONOUGH EDWARD P JR & MICHELE	0264	149	2		365800-4	08797 00493	2	78 HOOVER STREET
MCENTEE, GARY & DEBORAH	0019	9	9		024700-1		2	70 FAIRMOUNT AVE
MCERLEAN DOREEN	0083	36	7		114400-6	08725 00655	2	55 SHIELDS PLACE
MCGEEHAN BRIAN P & CAROLYN M	0137	71	14		189600-4	08780 00787	2	46 ALLAN DRIVE
MCGORTY, BRIAN & LORRAINE	0233	136	24		321600-2		2	13 BEAVER AVE
MCGOVERN REAL ESTATE HOLDINGS, LLC	0111	55	18		153500-2		4A	307 RIDGE RD
MCGOVERN REAL ESTATE HOLDINGS, LLC	0111	55	19		153600-3	08540 00494	2	297 RIDGE RD & STVR
MCGOVERN, JOHN & LINDA	0029	13	18		038300-8		2	114 HEDDEN TERR
MCGOVERN, PETER	0062	26	26		084200-4	02096 01312	2	85 BELMOUNT AVE
MCGOVERN, JAMES & LOIS	0173	98	1		240000-4		2	36 SIXTH ST
MCGRATH, MARILYN	0046	20	13		062600-8		2	107 ILFORD AVE
MCGRAW, GEORGE DAVID ETAL	0003	3	4		003800-9	05069 01361	2	10 ROOSEVELT ST
MCGRAW, GREGORY & ASHLEY PEARL	0057	23	43		077600-6	03519 00779	2	56 ILFORD AVE
MCGUIRE, BRIAN K	0138	72	16		191600-1	03170 00417	2	4 BIRCHWOOD DR
MCGURK, JR. THOMAS & ANN	0247	140	52		341000-2	08397 00060	2	14 GERALDINE RD
MCHUGH, KEITH	0241	138	35		333800-1	03347 02452	2	206 RUTHERFORD PL
MCKENNA JR, JOSEPH WILLIAM	0079	33	43		109300-7	02318 00476	2	7 HILLSIDE PL
MCKENNA, EDWARD & CLAIRE	0172	97	9	01	239300-7		2	61 JAUNCEY AVE
MCKENNA, IRENE E	0133	68	3		184000-3	01725 01475	2	55 ALLAN DR
MCKUNE, KEITH	0087	39	15		119700-4	03441 00940	2	126 ARLINGTON BLVD
MCLAUGHLIN, JUDY (JUDITH)	0162	88	32		224100-7	02744 01078	2	122 BOGLE AVE
MCMULLEN, EDWARD & EVELYN	0276	156	1.01				4A	592 RIDGE ROAD
MCMULLEN, EDWARD & EVELYN	0276	156	1.02				4A	594 RIDGE ROAD
MCMULLEN, EDWARD & EVELYN	0276	156	2		379500-2		4A	596-600 RIDGE RD
MCNALLY, MARC J & BAYER, HELEN L	0108	54	12.01		149500-1	03234 02095	2	119 CRYSTAL ST
MCNAMARA, ERIC & COLLEEN FLATLEY-	0007	5	5.02		009700-0	03218 01389	2	22 WILLIAM ST
MCNAMEE, JOHN J & AUREA E	0203	116	21.01	C0006	279600-2	04835 00860	2	55 SCHUYLER AVE
MCNEIL, RYAN J & VERONICA C	0281	158	18		386900-8	00398 00636	2	27 HOOVER ST
MCNIE, MARTHA A	0279	157	19		383600-4	01869 00648	2	1 THIRD STREET
MCSHANE, LYNN	0046	20	7		062000-2	00033 01174	2	131 ILFORD AVE
MCSORLEY, ANTHONY P & KIMBERLY A	0235	136	54.01		324700-4	08866 00265	2	149 RUTHERFORD PL
MEDASKA JR, ROBERT J	0154	81	10		213700-3	03311 01100	2	105 BOGLE AVE
MEDEL, GERARDINE L.	0268	150	35		371200-3	08814 00489	2	52 PULASKI DR
MEDIAVILLA JR, JOSE R ETALS	0054	22	38		072800-3	03993 00779	2	126 ILFORD AVE
MEDIN, SONIA & MARIA GOMEZ	0200	116	1		276800-3	00982 00481	2	42 FOREST ST
MEDINA(ETAL), NICOLAS E. URIBE	0173	97	10		239400-8	08819 00544	2	15 SIXTH ST
MEDINA, ROBERT & DORIS	0135	69	11		187100-5	08278 00200	2	18 BIRCHWOOD DR
MEEHAN, HAROLD & CHERYL	0264	148	9		364500-4		2	57 CANTERBURY AVE
MEHLFELDER, CHAS & ELEANOR	0065	27	25		089300-0		2	58 SUNSET AVE
MEHLFELDER, DAVID & BIZZOCO, DEBRA	0298	173.03	16		411200-6	07686 00087	2	30 GERALDINE RD
MEHLFELDER, EDWARD & GLORIA	0079	33	42		109200-6		2	9 HILLSIDE PL
MEHLFELDER, GREGORY & DEBORAH	0231	135	11		318700-9		2	25 ABBOTT PL
MEHNERT, DORIS & MENA, JASON	0015	8	25.24		021000-3	04842 01796	2	84 WILLIAM ST
MEHNERT, JOHN K & ANNE MARIE ETAL	0195	113	6		269300-6	04335 01964	2	44 CHESTNUT ST
MEIER, JANET	0265	149	12		366800-1	08537 00119	2	93 95 CANTERBURY AVE
MEIGGS, HENRY & PISCOYA, IVAN M	0206	117	22		0-3800-5	03956 01681	2	111 MORGAN PL
MEIRAMA, JUAN	0266	150	10		368600-3	03223 02488	2	62 SECOND ST
MEJIA-GUZMAN, ROSEMARY ETAL	0215	120	7		295700-1	04948 01912	2	82 ARGYLE PL
MEJIA, PATRICIA	0002	2	9		002200-6	00000 00000	2	41 ROOSEVELT ST
MELI-CAO, PATRICIA	0204	116	23.01	C104		05182 00256	2	43 SCHUYLER AVENUE #104
MELILLO, ALBERT & JEAN	0208	117	50.01		286900-7		2	106 UNION PL.

TAXING DISTRICT NO. 39 NORTH ARLINGTON

COUNTY NO. 02 BERGEN

NAME OF OWNER ADDITIONAL OWNERS	PAGE NO.	BLOCK NO.	LOT NO.	LOT QUALIF.	ACCOUNT NO.	DEED BOOK PAGE	CLASS	PROPERTY LOCATION
MELILLO, JEAN	0206	117	21		283700-4		2	23 INMAN PL
MELLEA, PATRICK	0285	161	11		392800-2	01671 00899	2	5-7 FIRST ST
MELLEA, PATRICK & LINDA	0152	79	31		211100-3		2	75 BERGEN AVE
MELLINO, JOSEPH J & LOURDES V	0063	26	37		085300-2	08424 00292	2	90 SUNSET AVE
MELO LIMA, MANUEL L	0142	75	14		196400-4	03227 02219	2	165 BOSTON AVE
MELOFCHIK, JUDY E & ROBERT K	0041	17	40		055500-5	04868 01701	2	58 MELROSE AVE
MELOK, GAIL	0164	89	1		227500-2	04377 00641	2	40 NINTH ST
MELORE JR (ETAL), RICHARD	0131	66	47		180600-1	00703 02336	2	75 WEST ST
MELORO REALTY LLC	0104	51	14		143100-5	00064 02004	4A	283 RIDGE RD
MELORO REALTY LLC	0104	51	15		143200-6	00064 02004	4A	279 RIDGE RD
MELORO REALTY LLC	0104	51	16		143300-7	00064 02004	4A	271 RIDGE RD
MELRAYS	0024	10	55.01				4A	37 RIDGE RD
MELTON, H. STEVE & SHARON	0209	117	59		287900-4		2	73 UNION PL
MENA, ESTEBAN F MONZON ETAL	0242	138	49		335300-0	03512 01952	2	16 PARK AVE
MENDES, LUIS 7 GRACIETE	0164	89	6		228000-4	08515 00810	2	445 RIVERVIEW AVE
MENDEZ MARIA & MARGARITA & JESSICA	0168	93	17		232700-2	07753 00559	2	30 FIFTH STREET
MENDEZ-FATACCIOLI, JORGE ETAL	0226	132	4		312700-7	04407 00217	2	1 STRATFORD PLACE
MENDEZ, EILEEN & MARK & ANDREA T	0064	27	9		087700-0	03210 01053	2	61 BELMOUNT AVE
MENDEZ, MARIA	0027	12	9.01		035500-9	08143 00891	2	175 HENDEL AVE
MENDEZ, MARK & ANDREA	0107	53	12		147500-7	02993 02014	2	236 STOVER AVE
MENDOZA, MENDOZA TANYA & JOSE	0031	14	31		041700-6	04672 00066	2	92 HEDDEN TERR
MENZELLA, NICHOLAS & MARY ELLEN	0006	4	21		008300-9	03815 00562	2	23 WILLIAM ST
MERA, ROSA	0118	59	34		163500-5	09006 00121	2	196 CRYSTAL ST
MERA, WILLIAM	0246	140	48		340600-1	01222 02398	2	6 GERALDINE RD
MERCADO, LEONARDO	0107	54	1		148300-2	00727 00392	2	195 CRYSTAL STREET
MERCED JR, ANTONIO & ANA MARIA	0180	102	13		249900-6	03139 01813	2	21 HARDING AVE
MERCER, ROBERT & ABBY	0010	6	20		013700-1	03003 02107	2	21 PROSPECT AVE
MERINO, GALUTH	0206	117	16		283200-9	02250 00337	2	11 INMAN PL
MERINO, CAROL M	0142	75	17		196700-7	03690 00410	2	145 BOSTON AVE
MERINO, CAROL M	0297	173.02	8		409000-7	03690 00352	2	14 BERNICE RD
MERLE, MICHAEL JR & JULIA	0278	157	12		382800-9		2	10 FOURTH ST
MESA, ALEJANDRO	0211	118	20		290700-6	04185 00553	2	103 RUTHERFORD PL
MESIAS JR, JOSE & JOSE C	0273	153	11		377000-3	03154 00264	2	174 LEONARD PLACE
METZINGER, MARC & MAUREEN	0263	148	1		363700-9		2	82 THIRD ST
MEYER, MARGARET B & PETER J	0249	142	11		343800-4	02574 02301	2	8 MOORE PLACE
MEYERS JR, GERALD M	0121	62	4		167900-7	02288 02439	2	119 LOCUST AVE
MEZER, RAYMOND W. & LOIS	0257	145	4		355300-6	07873 00154	2	43 PULASKI DR
MEZZINA, MICHAEL C & SAMANTHA C	0075	32	17		102200-7	04171 00947	2	89 ARLINGTON BLVD
MICHAEL G. INC.	0003	2	20		003300-4		2	9 ROOSEVELT ST
MICHAEL J FASANO LLC	0136	69	15		187500-9	05226 00713	2	26 BIRCHWOOD DR
MICHAELS H & J & KEOGHAN K & S	0133	67	24.01		183300-9	08758 00095	2	176 ALBERT STREET
MICHALSKI, BARTOSZ L	0147	77	16		203400-7	05345 01097	2	15 VETERAN PL
MICHAUD, DENNIS N & MEDORA CONZUELO	0277	156	14		380700-4	03217 01531	2	15 FOURTH ST
MICHAUD, DARYL	0276	156	12		380500-2	04289 01715	2	11 FOURTH ST
MICKHEAL BASSEM S & NEVINE R	0228	133	11		315300-4	08782 00031	2	20 STRATFORD PLACE
MICKHEAL, SAMER	0151	79	16		209600-1	00878 01411	2	127 BERGEN AVE
MIELE, JOHN	0066	28	5		090300-0	01545 00644	2	20 YORK RD
MIGUEIS, JOAQUIM	0248	142	1		342800-7	02793 01229	2	1 HALSEY PLACE
MIGUEIS, NORMAN	0193	112	1		267000-9	08333 00230	4C	44-46 EXTON AVE
MIGUEL, ANTONIO & ILDA	0049	21	20		066900-9	07719 00081	2	27 ILFORD AVE
MIGUEZ, FRANCISCO	0056	23	22.01		075400-0	09622 00406	2	11 SUNSET AVE
MIKSZA, ANICE	0246	140	41		339900-4		2	9 GERALDINE RD
MILLAR DOUGLAS R	0266	150	4		368000-7	08555 00563	2	86 SECOND STREET
MILLER ARTHUR & FERRER, XIOMARA	0276	156	4		379700-4		2	610 RIDGE RD
MILLER, DENNIS & MARIE	0259	145	31		358000-4	09157 00001	2	64 NOEL DR
MILLER, GEORGE & BERNADETTE	0253	143	64		350500-3	08119 00199	2	2A GRECO TERRACE
MILLER, GEORGE & ELIZABETH	0144	76	6.01		200000-2		2	59 BOSTON AVE
MILLER, KIRK M ETALS	0147	77	22		204000-0	05214 00357	2	3 VETERAN PL
MILLER, M & R STEPHAN	0015	8	25		020900-5		2	85 FAIRMOUNT AVE
MILLER, MARC P. & LAURINDA LOBO	0085	37	14		116500-1	08054 00627	2	239 COUPE PL
MILLER, MARGARET	0048	21	5		065300-6		2	150 PROSPECT AVE
MILLER, MIGDALIA	0219	123	5		301800-8	09195 00157	2	76 DEVON ST
MILLER, DOMINIC & JEANNINE FALLACARO	0136	71	6.02		188800-9	03687 01648	2	205 BALTIMORE AVE
MINA (ETAL), EHAB N	0041	17	32		054700-0	00258 01491	2	26 MELROSE AVE
MINEO, STEPHEN & DONNA	0069	30	10.01		093900-7		2	163 ARLINGTON BLVD
MINERVINI, JOHN & LISA	0016	8	38		022400-4	08628 00553	2	57 FAIRMOUNT AVE
MINERVINI, VITO & ANGELA	0100	50	2.02		138300-9	07670 00467	2	191 STOVER AVE.
MINNA KARL LLC	0001	2	2		001300-0	00510 00882	4A	12 RIVER RD

TAXING DISTRICT NO. 39 NORTH ARLINGTON

COUNTY NO. 02 BERGEN

NAME OF OWNER ADDITIONAL OWNERS	PAGE NO.	BLOCK NO.	LOT NO.	LOT QUALIF.	ACCOUNT NO.	DEED BOOK PAGE	CLASS	PROPERTY LOCATION
MINNELLA, BARBARA & JOSEPH JR.	0031	14	21		040700-9		2	105 PROSPECT AVE
MINNICH, F RICHARD	0244	140	19		337400-5	00433 00354	2	20 TRUMAN RD
MINNITI, MICHAEL	0101	50	11.02		139400-7	05333 00194	2	125 STOVER AVENUE
MINNITI, PAUL	0275	155	3.02		379200-9	09425 00249	2	219 CANTERBURY AVE
MINOTTO, MICHAEL & DIANE	0031	14	27		041300-2		2	84 HEDDEN TERR
MINTER, DAVID M	0049	21	9		065800-1	00191 01243	2	67 ILFORD AVE
MIRALDO, MARIA E	0226	131	14		312000-0	08178 00648	2	22 AVON PL
MIRANDA DASILVA,JOSE R&CHRISTINA V	0183	103	24		253800-6	02112 00748	2	23 RUTHERFORD PL
MIRANDA, CESAR & MEJIA, ROSANA SARI	0051	21	38		068700-1	05092 00075	2	62 HENDEL AVE
MIRANDA, LUIS	0042	18	2		056200-9	02601 00746	2	140 RIVER ROAD
MIRANDA, RAUL & MARIA HELENA	0047	20	24		063700-6	07937 00331	2	100 HENDEL AVE
MIRANDA, WILLIAM L & ELSIE T	0191	108	14		264700-5	02745 00343	2	9 ELM ST
MIRANDA,JUAN&ELIZABETH M	0256	144	42		354700-3	04287 00585	2	8 NOEL DR
MIRZA, KAIWAN & YANET MATOS-	0065	27	13		088100-1	04079 00403	2	47 BELMOUNT AVE
MISDEA, MICHAEL	0247	141	7		342100-0	01743 01265	2	15 MOORE PL
MISTARKA, DIANE O	0174	98	9		240800-2	04335 00879	2	15 BRANDENBURG PL
MISTRY, JINALIBEN ETAL	0140	74	8		193900-8	05127 00780	2	14 ALBERT ST
MITCHELL, ROBERT & KATHLEEN A	0065	27	21		088900-9	01385 01685	2	13 YORK RD
MITTENZWEI, MICHAEL W. & ELIZABETH	0170	95	6.01		236400-7	08106 00713	2	474 RIVERVIEW AVE
MIYATA, FERNANDO, ETALS.	0091	42	15		124700-2	08044 00145	2	67-69 YORK RD
MJ PRIME PROPERTIES LLC	0240	138	11		331300-2	04297 01987	2	134-136 RUTHERFORD PL
MOBILIO (ETALS), FRANK D	0017	8	42		022800-8	09159 00285	2	49 FAIRMOUNT AVE
MOCIK,GARY & LORRAINE	0042	18	8.02		057400-8		2	170 RIVER RD
MOCO, JOAO & MARIA G	0158	86	14		219500-3	09639 00411	2	8 BERGEN AVE
MOCTEZUMA, MARITZA (ETAL)	0044	19	1		059300-1	01506 00470	2	166 HENDEL AVE
MODERN PROPERTY GROUP LLC	0062	26	28		084400-6	04871 01685	2	197 PROSPECT AVE
MODHAGALA, BALAJI & VIJAYA B.	0247	140	53		341100-3	07866 00624	2	16 GERALDINE RD
MOGRO, RUTH	0141	75	3		195100-4	02541 00310	2	410 RIVER RD.
MOHAMED, TAREK	0039	17	4		051900-1	04359 00301	2	81 HENDEL AVE
MOLDT, SUSAN LEE	0137	71	15		189700-5	02272 02291	2	44 ALLAN DRIVE
MOLETI, SEBASTIAN & FRANCES	0197	114	19		272900-6		2	58 DEVON ST
MOLINA, RANDY & ASHLEY	0035	15	48		047300-4	02678 01103	2	52 HEDDEN TERR
MOLLOZZI, MELANIE B ETAL	0029	14	6		039000-2	03742 01755	2	127-129 MELROSE AVE
MOLOTCHKOV, SERGUEL & ELENA	0194	112	17		268600-2	01316 01610	2	60 BEECH ST
MONAHAN, FATIMA	0045	19	19		061200-7	08360 00164	2	139 RIVERVIEW AVE
MONAHAN, JUDITH	0220	123	20		303300-7		2	60 DEVON ST
MONAHAN,CHRISTOPHER M	0047	20	21		063400-3	04128 01655	2	143 PROSPECT AVE
MONCAYO F & B & MONCAYO D & D	0082	35	5		112400-2	08720 00825	2	50 WILLIS ROAD
MONCAYO,JASON	0160	88	10		221900-4	04288 01189	2	11 NORWOOD TERR
MONICA JR, FREDERICK ETALS (LE)	0005	4	11		007300-2	05414 00565	2	32 NEWELL PLACE
MONROY, CAMILO & INGRID	0227	132	8		313100-8	08516 00826	2	23 STRATFORD PL
MONTEIRO, HENRIQUE DANIEL	0218	122	16		300500-8	00920 01033	2	69 PARK AVE
MONTEIRO,FILOMENA P& JOSE A	0123	62	19		169600-8	04288 01484	2	236-238 CRYSTAL ST
MONTEMOR, MARIO D & ELIZABETH A	0297	173.02	6		408800-8	09626 00405	2	11 CARRIE RD
MONTENEGRO, ANTONIO	0019	9	13		025100-2	08898 00464	2	86 FAIRMOUNT AVE
MONTERO, CEDSAR A ETALS	0192	109	6		265700-2	04434 00727	2	93 EXTON AVE
MONTERO, JOSE & CARMEN	0221	125	4		304500-6		2	52 PARK AVE
MONTESDEOCA, CHRISTIAN & MARIA A	0042	18	5.AB		056700-4	02996 00009	2	152 RIVER RD
MONTIEL,HECTOR G & ROJAS, CLAUDIA E	0036	16	8		048500-3	03061 00246	2	127 HENDEL AVE
MONTOYA, JORGE & SUAREZ, ALEXANDRA	0154	81	6		213300-9	05352 00922	2	119 BOGLE AVE
MOODY,BENJAMIN L	0201	116	16			05029 01848	2	85 SCHUYLER AVENUE
MOORE, SANDRA C.	0255	144	27		353200-1	07802 00259	2	38 NOEL DR
MORAIS ALTINO M	0021	10	12		028100-3	08792 00529	2	40 PROSPECT AVENUE
MORAIS, DILENE	0185	104	14		256200-1	08220 00884	2	54 RUTHERFORD PL
MORAIS, REINALDO & GRACIOSA	0028	13	1.01			08655 00324	2	124 HEDDEN TERRACE
MORALES, LESLIE & JASON ETAL	0083	36	10		114700-9	04603 00109	2	45 SHIELDS PL
MORALES, MILAGROS	0094	44	13		129100-1	02322 02337	2	110 FRONT ST
MORALES, MILAGROS	0142	75	20		197000-7	08538 00527	2	121 BOSTON AVE
MORALES,JAIME	0249	143	9		345100-1	04355 00040	2	11 NOEL DR
MORALES,JAMIE VALLE- ETAL	0141	75	4.02		195300-6	04552 00686	2	235 BOSTON AVE
MORAN, GEORGE & PATRICIA	0046	20	14		062700-9	08047 00963	2	103 ILFORD AVE
MORAWSKI, ROMAN & LUCYNA	0107	53	13		147600-8	08387 00234	2	244 STOVER AVE
MORE, JOHN & KATHLEEN	0213	119	8		123300-3		2	86 RUTHERFORD PL
MOREHOUSE, CAROLYN M & TARGETT, T.M	0090	42	6		293900-7	09614 00201	2	59 FRONT ST
MOREJON, PEDRO A	0147	77	19		203700-0	02749 01026	2	9 VETERAN PL
MORENO, ANGEL L & JENNIFER A	0217	121	18		298400-9	01063 01993	2	63 CHESTNUT ST
MORENO, JOSE & ROSE	0021	9	30		026900-7	04008 00836	2	49 PROSPECT AVE
MORENO,ANDRIANA ALEXIS ETAL	0203	116	21.01	C0011	280100-7	04750 00357	2	55 SCHUYLER AV UNIT 11

TAXING DISTRICT NO. 39 NORTH ARLINGTON

COUNTY NO. 02 BERGEN

NAME OF OWNER ADDITIONAL OWNERS	PAGE NO.	BLOCK NO.	LOT NO.	LOT QUALIF.	ACCOUNT NO.	DEED BOOK	DEED PAGE	CLASS	PROPERTY LOCATION
MORGAN PLACE APARTMENTS	0209	118	2		288600-8	09127	00384	4C	70 MORGAN PL
MORGAN, WALTER & CYNTHIA	0216	121	12		297800-6	08239	00514	2	75 CHESTNUT ST
MORI-ROSADIO, JOSE D ETAL	0070	30	32		096200-1	04227	00556	2	21 PINE ST.
MORIGI, ROBERTO R & TRACY L	0007	5	1		009100-4	00120	02296	2	2 WILLIAM ST
MORILLO, ALEXANDER & MEDINA, ROSA	0255	144	21		352600-8	02394	02177	2	50 NOEL DR
MORIN, GRICELY I	0177	101	6		245500-4	02721	01847	4A	12 RIDGE RD
MOROCHO, JOHNNY & ANA BAYAS	0075	32	27		103200-4	08624	00368	2	84-86 BELMOUNT AVE
MORRELL, BARBARA	0085	38	4		117200-5			2	240 COUPE PL
MORRELL, LAURA ASHLEY ETAL	0250	143	14		345600-6	05493	01933	2	21 NOEL DR
MORRIS, LAMARR & STEPHANIE	0279	157	27		384400-9	05011	00077	2	31 THIRD ST
MORRISON, SHARON A	0004	3	21		005500-0	08495	00922	2	27 NEWELL PL
MORTON, CRAIG & REGINA A.	0135	69	8		186800-5	07669	00418	2	5 ALLAN DR
MOSCHENIK GEORGE & SOPHIE	0163	88	36.12		225600-9			2	117 LINCOLN AVENUE
MOSHER, MARK & CAROL	0292	166	3		401600-7			2	630 SCHUYLER AVE
MOSQUERA, SAMUEL J	0222	127	5		306000-5	03720	01336	2	78 PARK AVE
MOSTAFA, MOKHTAR & MIRTA	0034	15	30		045500-2	08856	00028	2	16 HEDDEN TERR
MOUNTAIN WAY DEVELOPMENT LLC	0292	165	14.01		401300-4	05470	00008	1	190 CANTERBURY AVE
MOUSA, RAMEZ	0097	47	2.01		134600-4	05441	00415	2	327 STOVER AVE
MOUSSA, MOHAMED & CHAHIR, YASMIN	0274	154	10		378000-0	05422	00122	2	189 CANTERBURY AVE
MOYA, ARIEL & CRISMELY	0245	140	30.03		338700-5	05186	01360	2	148 SCHUYLER AVE
MOYANO, MARIO & HILDELISA	0123	62	24		170200-4	08170	00202	2	254 CRYSTAL ST
MOYO, EMILY	0026	12	3		034900-6	07872	00906	2	114 RIVER RD
MOYO, EMILY	0206	117	26		284300-7	08605	00376	2	95 MORGAN PL
MSM HOLDINGS LLC	0187	105	4		258300-6	03464	00851	4B	20 - 22 ARGYLE PL
MUCHOTRIGO PEZ, PERCY O ETAL	0277	157	2		381800-2	05414	00284	2	20 FOURTH ST
MUCHOTRIGO-PAZ, PERCY O ETAL	0164	89	2		227600-3	03978	01721	2	36 NINTH ST
MUELLER, JACQUELINE	0105	52	9		145300-1	02314	00923	2	15 WEST ST
MUELLER, JAMES	0105	52	9	X				15F	15 WEST STREET
MUELLER, JAMES E. & JANE K.	0157	84	5		217400-8	07666	00753	2	53 SEVENTH ST
MUENKER, PETER ETAL	0243	140	6		336100-5	02055	01545	2	9 VANDERBILT PL
MUI, HALINA	0021	10	4		027300-8	07867	00419	2	16 PROSPECT AVE
MULDOON, PETER P	0160	88	12		222100-3	09487	00404	2	10 NORWOOD TERR
MULDOON, SANDRA	0011	7	6		014900-0	02597	01911	2	9 FISHER PL
MULLEN, DAVID M & MARGARITA	0221	125	3		304400-5	08643	00777	2	54 PARK AVE
MULLINS, PAUL J & RENEE T	0287	162	20		396000-2	00670	00981	2	37 MADISON ST
MUNGUIA, HERBERT	0299	173.03	19		411500-9	05282	00342	2	24 GERALDINE RD
MUNOZ REAL ESTATE-N ARLINGTON LLC	0294	169.01	3		405100-0	01826	01168	4B	40-48 PORETE AVE
MUNOZ REAL ESTATE-N ARLINGTON LLC	0295	169.01	4		405200-1	01826	01168	4B	40 58 PORETE AVE
MUNOZ, ARTURO RICARDO	0052	22	17		070700-8	04876	00123	2	105 SUNSET AVE
MUNOZ, JENNIFER L & SANCHEZ, DANNY	0050	21	22.02			03658	01816	2	17 ILFORD AVENUE
MUNSHI, MALAV & KAUR, KULDEEP	0117	59	22		162200-5	04060	01783	2	116 CRYSTAL STREET
MURDEN, ROBERT & SUZANNE	0144	76	1		199500-6			2	97 BOSTON AVE
MURIALE(ETALS), ROSANNA SCAROLA	0106	53	5		146600-1	01019	01820	2	45 BAYLISS ST
MURIALE(ETALS), ROSANNA SCAROLA	0115	57	25		158600-8	01019	01816	2	42 BAYLISS ST
MURIALE, ANGELA MARIE ET UX	0128	66	10		176600-0	03101	00051	2	63 BIRCHWOOD DR.
MURIEL.YESSIKA	0226	132	2		312500-5	03885	00993	2	60 SCHUYLER AVE
MURIEL, GLORIA J&GONZALEZ, GLORIA C	0109	54	21		150500-1	02412	01990	2	144 STOVER AVENUE
MURILLO, HUMBERTO & ILEANA	0126	65	12		174100-1	03592	00982	2	27 ALBERT STREET
MURPHY, JOAN	0016	8	31		021700-0	08534	00615	2	81 FAIRMOUNT AVE
MURTHA, THOMAS & JEANNE	0289	163	17		398100-7			1	9-15 CLINTON PL
MURTHA, THOMAS & JEANNE	0289	163	11		397500-4			2	623 SCHUYLER AVE
MUSTICA (ETAL), AUGUSTINO	0216	121	14		298000-5	08874	00032	2	71 CHESTNUT ST
MYERS, ROBERT JAMES & MARIA	0155	81	19		214600-9			2	146 BERGEN AVE
N. ARLINGTON NURSERY % M LOBELLO	0097	46	2		133500-6	00559	00948	4A	275 RIVER ROAD
NADOLNA, JOLANTA & MIROSLAW	0060	25	20.01			04061	01497	2	154 SUNSET AVE
NADOLNY, JAN & REGINA	0200	116	5		277200-4	08507	00148	2	52 FOREST ST
NADOLNY, MIROSLAW & JOLANTA	0052	22	9		069900-0	08851	00470	2	125 SUNSET AVE
NADOLNY, MIROSLAW & JOLANTA	0180	102	6		249200-9	02167	02420	2	32 UNION PLACE
NAFFAA, FAISAL	0035	15	47		047200-3	02528	01067	2	50 HEDDEN TERR
NAKHLA, PETER & FEBY GEWARGY	0277	156	20		381300-7	01984	00264	2	24 CANTERBURY AVE
NAND NANDAN LLC	0274	154	6		377600-9	09395	00417	4A	574 SCHUYLER AVE
NAPPO, MATTHEW & NUBERT, PATRICIA	0264	148	17		365300-9	03485	01118	2	69 HOOVER ST
NARANJO, JORGE & HAYDEE M	0033	15	14		044000-0	02048	01713	2	43 MELROSE AVE
NARANJO, JORGE H & HAYDEE M	0033	15	21		044700-7	02983	00901	2	15 MELROSE AVE
NARANJO, SANTIAGO & BRENDA ACEVEDO-	0018	8	67			05429	01014	2	54 WILLIAM STREET
NARDINI, ANTHONY & LINDA	0233	136	22		321400-0	08994	00310	2	9 BEAVER AVE
NARDINI, ANTHONY & LINDA	0233	136	23		321500-1			2	11 BEAVER AVE
NARDINI, STEVEN	0258	145	17		356600-6	03890	01164	2	505 SCHUYLER AVE

TAXING DISTRICT NO. 39 NORTH ARLINGTON

COUNTY NO. 02 BERGEN

NAME OF OWNER ADDITIONAL OWNERS	PAGE NO.	BLOCK NO.	LOT NO.	LOT QUALIF.	ACCOUNT NO.	DEED BOOK PAGE	CLASS	PROPERTY LOCATION
NARDONE, CHRIS & BERNADETTE	0243	140	11		336600-0	08285 00870	2	4 TRUMAN ROAD
NARDONE, CHRISTINE ETAL	0288	163	4		396800-0	04415 00648	2	32 MADISON ST
NAROZNY, WALTER & ELEANOR	0152	79	21		210100-6	09566 00256	2	109 BERGEN AVE
NASHED, ISAAC N	0028	13	12		037700-5	03415 00594	2	129 RIVERVIEW AVE
NASSEH, MAGDALENE, ETAL	0095	45	17		131400-1	01967 00705	2	23 EAGLE STREET
NATA, ALFREDO A. & HELENA M.	0006	4	17		007900-8	07971 00384	2	35 WILLIAM ST
NAUTI KIDS LLC NJ % TD LEASE ADMIN	0253	144	1		350600-4	05012 00159	4A	454 RIDGE RD
NAVARRETE, MARCO	0118	59	28		162800-1	04422 01143	2	152 CRYSTAL ST
NAVARRO, JORGE & MARCELINA	0197	114	15		272500-2	09152 00267	2	41 ELM ST
NAZARIO, MANUEL A	0244	140	17		337200-3	05269 00140	2	16 TRUMAN RD
NAZARIO, WILLIAM A ETAL	0053	22	27		071700-5	03103 00134	2	90 ILFORD AVE
NEE, MICHAEL	0089	41	4		122700-8	00218 02329	2	16 LORRIGAN PL
NEE, OWEN C	0236	136	68		326100-2	04814 00212	2	134 MORGAN PL
NEER, SUSELE	0282	159	10		388200-5	03213 02438	2	4 HOOVER ST
NEGRON, ERIC & LOPEZ, MAYLINA	0048	21	7		065500-8	04514 01240	2	73 ILFORD AVE
NELA, DEFRIM & VATOCI, BESJONA	0139	72	21		192100-3	05326 00265	2	137 SIXTH ST.
NELSON, MARIAN	0169	93	35		234500-4	00877 00140	2	26 BOGLE AVE
NELSON, KEITH & LISA	0271	152	3.02		375400-3	04713 00705	2	157 CANTERBURY AVE
NENO, AUGUSTO & JULIANA	0181	102	18		250400-1	03311 01253	2	35 MORGAN PL
NENO, JOAO S & MICHELLE D	0042	18	8.01		057300-7	08119 00629	2	166 RIVER RD
NENO, MICHELLE & JOAO	0255	144	30		353500-4	00595 01600	2	32 NOEL DR
NENO, MANUEL & MARIA RASA	0219	123	12		302500-2		2	79 ELM ST
NEVAREZ, GISELLA	0251	143	29		347100-5	01530 02254	2	51 NOEL DR
NEVES, LUIS M ETAL	0126	65	8		173700-0	01535 01302	2	55 ALBERT ST
NEVES, LUIS N & ROSA, SANDRA C	0299	173.03	20.01		411600-0	05009 01741	2	22 GERALDINE RD
NGAI, CHI WAH & NAKO	0162	88	34		224300-9	03273 01121	2	132 BOGLE AVE
NGUYEN, NGOC	0132	67	21.02		183000-6	04660 00203	2	160 ALBERT ST.
NICARETTA, MARIO & MARGARET	0185	104	17		256500-4		2	9 ARLINGTON AVE
NICHOLS, JEFFREY M & KAREN E.Z.	0070	30	22.01		095200-4	00414 02143	2	209 RIVERVIEW AVE
NICHOLS, MARGARET A	0167	93	10		232000-5	03481 01981	2	48 FIFTH ST
NICHOLS, PATRICIA A	0053	22	31		072100-6	00746 00497	2	102 ILFORD AVE
NICHSON, ALEXANDRA DENISE & SANDRA	0271	152	3.01		375300-2	04560 01222	2	155 CANTERBURY AVE
NIEDZIALEK, JAN F & MARIA	0055	23	12		074400-3	08101 00768	2	45 SUNSET AVE
NIEVES, MARCUS	0087	40	6		120300-0	03243 00564	2	242 HIGH STREET
NIFRAS, CEDRIC & RADJI LYN	0173	97	14		239800-2	08380 00841	2	23 SIXTH ST
NILAJ, GJOKE	0040	17	21		053700-3	03561 01587	2	11-13 HENDEL AVE
NITTING, KIMBERLY A ETALS	0130	66	43		180200-7	04931 00516	2	74 WEST ST
NJSEA	0299	175	1		412300-4		15C	SAW MILL CREEK HM
NJSEA	0299	176	1		412400-5		15C	SAW MILL CREEK HM
NJSEA	0299	177	1		412500-6		15C	SAW MILL CREEK HM
NJSEA	0299	178	1		412600-7		15C	SAW MILL CREEK HM
NJSEA	0299	179	1		412700-8	07869 00291	15C	KINGSLAND CREEK
NJSEA	0299	180	1		412800-9		15C	SAW MILL CREEK HM
NJSEA	0300	181	1		412900-0		15C	SAW MILL CREEK HM
NJSEA	0300	182	1		413000-8		15C	SAW MILL CREEK HM
NJSEA	0300	183	1		413100-9		15C	SAW MILL CREEK HM
NJSEA	0300	184	1		413200-0	07869 00291	15C	SCHUYLER AVENUE
NJSEA	0300	185	1		413300-1		15C	VREELAND DITCH HM
NJSEA	0300	186	1		413400-2		15C	VREELAND DITCH HM
NJSEA	0300	187	1		413500-3		15C	VREELAND DITCH HM
NJSEA	0300	188	1		413600-4		15C	VREELAND DITCH HM
NJSEA	0300	189	1		413700-5		15C	SAW MILL CREEK HM
NJSEA	0300	190	1.01		413800-6	07882 00755	15C	KINGSLAND CREEK
NJSEA	0300	191	1.01		413900-7	07882 00760	15C	KINGSLAND CREEK HM
NJSEA	0300	192	1		414000-5	07869 00291	15C	KINGSLAND CREEK
NJSEA	0301	193	12		414200-7	00000 00000	15C	KINGSLAND CREEK HM
NOBOA, EDGAR LUIS	0129	66	34		178900-7	04573 00849	2	56 LOCUST AVENUE
NOCARPORETE86LLC	0295	170	4		405800-7	05382 01496	4B	86 PORETE AVE
NODA, NELSON (TRSTES/ETAL)	0083	36	4.06		114000-2	01569 00856	2	325 EAGLE ST
NOGUEIRA, KARINA	0235	136	53		324600-3	04751 01480	2	151 RUTHERFORD PL
NOGUERAS, CHRISTINE	0175	99	5		242500-3	02967 01342	2	47 JAUNCEY AVE
NOLAN, JOHN & ROSEANNE	0176	99	15		243600-1	01094 00909	2	18 BRANDENBURG PL
NORCIA, DENISE M	0080	34	1		109700-1	04367 01828	2	26 YORK RD
NORCIA, ROBERT & DOLORES	0063	26	43		085900-8		2	108 SUNSET AVE
NORMAN, IVONNE	0264	148	16		365200-8	03867 01710	2	65 HOOVER ST
NORTH ARLINGTON BD EDUCATION	0026	10	69.02		033900-9	00537 01597	15C	84 PROSPECT AVENUE
NORTH ARLINGTON BOARD OF EDUCATION	0022	10	26		029500-4		15A	PROSPECT AVENUE
NORTH ARLINGTON BOARD OF EDUCATION	0022	10	27		029600-5		15A	HEDDEN TERRACE

TAXING DISTRICT NO. 39 NORTH ARLINGTON

COUNTY NO. 02 BERGEN

NAME OF OWNER ADDITIONAL OWNERS	PAGE NO.	BLOCK NO.	LOT NO.	LOT QUALIF.	ACCOUNT NO.	DEED BOOK PAGE	PROPERTY CLASS LOCATION
NORTH ARLINGTON BOARD OF EDUCATION	0026	11	1		034000-7		15A RIVER ROAD
NORTH ARLINGTON BOARD OF EDUCATION	0123	64	1		170800-0		15A ALBERT STREET
NORTH ARLINGTON BOARD OF EDUCATION	0193	111	1		266900-1		15A 31-59 BEECH ST
NORTH ARLINGTON CEMETERY	0293	167	1		403000-5		15E BELLEVILLE TURNPIKE
NORTH ARLINGTON LODGE	0040	17	24		054000-3		15F 129-131 RIDGE RD
NORTH ARLINGTON PROPERTY CORP	0122	62	13		169000-2	01754 00991	4C 25 LOCUST & 339 RVRVW
NORTH ARLINGTON REAL ESTATE LLC	0193	109	13		266600-8	04930 01094	4A 382 BELLEVILLE PK
NORTHUP DWIGHT J & KAREN A	0287	162	10		395000-5	08735 00515	2 2 FIRST STREET
NORTON, GEORGE F & SHIRLEY	0006	4	12		007400-3		2 36 NEWELL PLACE
NORTON, JOSEPH & MARGARET	0118	59	26		162600-9		2 140 CRYSTAL ST
NORWILLO, JOSEPH & BARBARA	0266	150	1		367700-7	02281 02279	2 40 PULASKI DR
NOWACKI, GERTRUDE	0203	116	21.01	C0013	280300-9		2 55 SCHUYLER AVE
NOWICKI, TIMOTHY & BARBARA	0053	22	23		071300-1		2 93 SUNSET AVE
NSP RESIDENTIAL LLC	0155	81	15		214200-5	05478 01059	2 57 NINTH ST
NUNES, JORGE & MARIA	0087	40	2		119900-6	08384 00173	2 108 ARLINGTON BLVD
NUNES, JORGE & MARIA	0087	40	3		120000-7		1 108 ARLINGTON BLVD
NUNEZ, JOSE LUIS & AMPARITO, LOAIZA D	0105	52	5		144900-0	05244 01076	2 13 BAYLISS ST
NUNEZ, AUGUSTIN & ADELINE	0172	96	9		238100-8		2 9 SEVENTH ST
NUNEZ, OSCAR & ESCOBAR, KATHERINE	0061	26	11		082700-5	03481 01538	2 111 BELMOUNT AVE
O'BOYLE, ANTHONY J & PATRICK A	0067	29	6.02		092100-2	04305 01471	2 26 WILLIS RD
O'BRIEN, KRISTIN	0014	8	14.01			04133 00409	2 119 HEDDEN TERR
O'CONNELL, MARY ANN & DANIEL P	0128	66	14		177000-1	08491 00567	2 55 BIRCHWOOD DR
O'CONNOR EQUITIES NJ PARTNRSHP	0168	93	22		233200-4	08381 00469	4A 585 RIDGE RD
O'DELL, BRADLEY E & ANNA	0088	40	10		120700-4	02808 01887	2 179 EAGLE ST
O'DONNELL, ANDREW & KATHLEEN	0214	120	4		295400-8	03752 01629	2 74 ARGYLE PL
O'DONNELL, CRAIG & MARITZA	0083	36	12.01		114900-1	09642 00226	2 180 ARLINGTON BLVD
O'KANE, KURT & MCKINLAY, REGAN	0169	93	27		233700-9	05058 01783	2 10 BOGLE AVE
O'MARA, ROBERT & YOLANDA	0153	81	1.02		212700-6	00401 00471	2 162 BERGEN AVE
O'NEILL JR, DONALD	0006	4	25		008700-3	02602 00005	2 13 WILLIAM ST
O'NEILL, KELLY A	0234	136	48.01		324100-8	00928 01837	2 169 RUTHERFORD PL.
O'ROURKE, BRENDAN CLARKE ETAL	0271	151	32		375000-9	03441 00872	2 2 ECKHARDT TERR
OBEID, ROLLAIN ETAL	0091	43	5		126000-9	04571 00601	2 25 FRONT ST
OBRA(TRST/ETC), JAMES GILCHRIST	0234	136	44		323500-5	00473 01462	2 185 RUTHERFORD PL
OBRIEN, ANNE F.	0287	162	8		394800-6		2 8-10 FIRST ST
OCAS, LUIS	0090	41	11		123300-1	08885 00154	2 82 ARLINGTON BLVD
OCHOA, FABRICIO R	0109	54	20.01		150300-9	03646 00790	2 126 STOVER AVE
OCZKOS ANDRZEJ L ET AL	0043	18	15.A		058200-3	08074 00075	2 167 BATHURST AVENUE
OLENIK, MICHAEL & FRANCES ETALS	0033	15	18		044400-4	03440 02331	2 23 MELROSE AVE
OLIVARES, JOSE LUIS MEJIA ETAL	0093	43	21.01		127600-2	05400 00076	2 30 ARLINGTON BLVD
OLIVEIRA, ANTHONY D & DANIELLE	0193	112	8		267700-6	02133 01139	2 51 CHESTNUT ST
OLIVEIRA, HELDER A & EULALIA C	0207	117	39		285700-8	01014 00376	2 64 UNION PL
OLIVEIRA, JOHN & MARIA	0127	66	1.03			08413 00460	2 132 LOCUST AVE
OLIVEIRA, OFELIA	0023	10	38		030700-6	09113 00001	2 27 HEDDEN TERR
OLIVERI, CARMELO & GRENNAN JILL CLAIRE	0076	32	42		104600-5	04141 00578	2 21 BOND PL
OLIVERIA, AVELINO & AIDA	0253	143	57		349700-5		2 10 GRECO TERR
OLIVO, ROBERTO	0197	114	18		272800-5	02073 02026	2 35 ELM ST
OLIVO, ROBERTO	0163	88	36.14		225800-1	04424 01342	2 121 LINCOLN AVE
OLOHAN, RICHARD & CATHERINE	0057	23	36		076800-1		2 36 ILFORD AVE
OLSON, ELIZABETH ETAL	0114	57	13		157100-6	04221 01148	2 203 CRYSTAL ST
OLSTEIN, ALEX J & MARLENE COLLAR-	0055	23	14		074600-5	03296 00043	2 39 SUNSET AVE
OMARA, NIDIA RODRIGUEZ	0254	144	7		351200-7	03565 00825	2 11 PULASKI DR
ONGKINGCO, THEODORA	0267	150	20		369600-0		2 133 135 CANTERBURY AVE
OPOKU-NSIAH, KWAKU B & KRISTEN A	0137	71	12		189400-2	03177 02257	2 50 ALLAN DR
ORBIN, ANDREW	0130	66	38.01		179500-0	00864 01703	2 86 LOCUST AVE
ORCAJADA, VITTORIO & ELORA	0176	100	3		244300-5		2 15 UNION AVE
ORE, WELLINGTON	0183	103	25		253900-7	02622 02103	2 19 RUTHERFORD PL
ORFINO, ANTHONY C	0034	15	32		045700-4	03755 00938	2 20 HEDDEN TERR
OROURKE, JOAN	0248	141	13		342700-6		2 4 VANDERBILT PL
OROVIO, DANIEL J & MARCIA A	0100	49	5.01		137800-7	03045 01787	2 281 HIGH STREET
OROVIO, JOHN & SYLVIA	0110	54	28.01		151500-8		2 190 STOVER AVE
OROVIO, TRAVIS & CHRISTA N	0174	98	15		241400-5	04900 01241	2 45 FIFTH ST
ORPILLA, CELERINO & CORAZAN	0188	106	5		260300-3		2 29 CHESTNUT ST
ORTEGA-SAMANIEGO, KEVIN MAURICIO	0235	136	52		324500-2	04525 00343	2 153 RUTHERFORD PL
ORTEGA, CLARIBEL	0280	158	8		385900-1	04891 00229	2 10 THIRD ST
ORTEGA, ROBERTO CARLOS ETAL	0125	64	21		172800-4	04447 01589	2 140 BILTMORE ST
ORTIZ, BRIAN & TENNILLE V	0136	71	6.01		188700-8	00805 01109	2 62 ALLAN DR.
ORTIZ, EDDIE & JESSICA L	0015	8	15		019900-5	00766 00242	2 113 HEDDEN TERR
ORTIZ, GIOVANNI O	0164	88	36.29		227300-0	01600 01276	2 15 NINTH ST

TAXING DISTRICT NO. 39 NORTH ARLINGTON

COUNTY NO. 02 BERGEN

NAME OF OWNER ADDITIONAL OWNERS	PAGE NO.	BLOCK NO.	LOT NO.	LOT QUALIF.	ACCOUNT NO.	DEED BOOK	DEED PAGE	CLASS	PROPERTY LOCATION
ORTIZ, KACIM	0207	117	28		284500-9	08177	00250	2	83 MORGAN PL
ORTIZ, RAYMOND & BUGLIONE, TERESA	0270	151	23		374100-3	04485	01586	2	20 ECKHARDT TERR
ORTIZ, ANTONIO	0285	161	6		392200-6	03583	00586	2	14-16 WEBSTER ST
ORTIZ, ROSILEINE A & LETICIA GABRIELLA	0111	55	14.01		153000-7	02923	01434	2	21 CRYSTAL ST
OSINSKI, JOHN R. & PATRICIA A.	0261	146	25		361100-9			2	17 BARNARD PL
OSORIO, JUSTO & MARIA	0062	26	27		084300-5	08424	00096	2	83 BELMOUNT AVE
OSTAG, JAMES J	0069	30	16		094600-1	02857	01477	2	141 ARLINGTON BLVD
OSTANSKI, JASON & MIA	0247	141	2.02		341600-8	04687	00836	2	5 MOORE PL
OSTANSKI, GARY & CAROL	0214	119	22		294700-4			2	69 ARGYLE PL
OTERO), NORMA LYNN & REYES, GEORGE	0138	72	13		191300-8	08619	00691	2	4 ALLAN DR
OTERO, ANGEL & ANA	0234	136	47		323800-8	00638	02421	15F	175 RUTHERFORD PL
OTERO, CAROLINE E	0104	51	18.01		143500-9	02618	00028	2	22 EAGLE ST
OTERO, CHRISTY L ETAL	0066	28	4		090200-9	03242	00207	2	16 YORK RD
OTTAINO IV, ANTHONY L & AMY	0038	16	35		051300-5	02358	01413	2	134 MELROSE AVE
OUR LADY QUEEN OF PEACE	0237	136	77		327000-8			15B	FT OF MORGAN & FRANKLI
OVIDO-RIVERA, MARION F ETAL	0077	33	7		105800-4	03765	00904	2	212 PROSPECT AVE
OWENS, JAMES T	0051	22	7		069700-8	01696	01509	2	131 SUNSET AVE
OWENS, THOMAS & ELAINE	0051	22	3		069300-4			2	166 RIVERVIEW AVE
OWNER UNKNOWN	0241	138	23.02					1	39 RUTHERFORD PL
OZBAY, CENGIZ & ARZU	0130	66	37.01		179200-7	00171	02105	2	80 LOCUST AVE
OZKAYNAK, NECMI & FATMA	0231	135	20		319600-5	08451	00943	2	6 WESLEY PL
P & F REALTY CORP	0205	117	12.01		282600-6	09450	00331	4A	104 RIDGE RD
P & F REALTY CORP	0205	117	12.02		282700-7			4A	104 RIDGE RD
P S ELECTRIC & GAS CO	0153	80	2		211600-8			4B	SIXTH ST TO RDG
PACE, BENJAMIN & KAREN	0070	30	30		096000-9			2	14 PINE ST
PACE, FRANCIS J & DUNKIN, LINDA	0234	136	39		323000-0	07630	00831	2	207 RUTHERFORD PL
PACHECO, PERLA	0263	148	7		364300-2	09462	00375	2	58 THIRD STREET
PACIFIC EXPORTERS LLC	0062	26	25		084100-3	02827	01728	2	85 BELMOUNT AVE
PACZKA, MATEUSZ & BEATA F	0216	121	17		298300-8	01036	01508	2	65 CHESTNUT ST
PADE (ETALS), KRYSZYNA	0144	76	4		199800-9	08336	00484	2	73 BOSTON AVE
PADE, KRYSZYNA	0144	76	5		199900-0	07794	00172	2	63 BOSTON AVE
PADEIRO, ADOSINDA	0064	27	3		087100-4	04429	01714	2	188 PROSPECT AVE
PADILLA, JOSE E & BERNAL, NUBIA L	0043	18	10		057600-0	03234	02372	2	181 SUNSET AVE
PADILLA, STEPHANIE A ETAL	0144	75	36		198700-1	02703	00619	2	190 BALTIMORE AVE
PADILLA, ERROLL M	0100	49	4		137700-6	03916	01488	2	296 RIVERVIEW AVE
PADIN, MARIA & BELO, VICTOR	0003	3	9		004300-1	05135	00035	2	26 ROOSEVELT ST
PAEZ, MIGUEL & CANDIDA C	0210	118	7.01		289100-0	02463	00020	2	88 MORGAN PL
PAGACZ, DANIEL S & JUSTYNA	0047	20	20		063300-2	01592	01358	2	145 PROSPECT AVE
PAGANI, LOUIS & PATRICIA	0250	143	20		346200-9			2	33 NOEL DR
PAGNOTTA, FELICE & JENNIFER	0198	115	5.01		273600-0	01376	01959	2	56 ELM ST
PAINE, DAVID & ARLENE	0212	118	35		292200-5			2	34 HARDING AVE
PAJARES, CESAR	0098	48	2		135300-8	04432	01631	2	8 WEST ST
PAJARES, NESTOR & MARTHA E ETAL	0106	53	1.01		145900-7	02950	01712	2	284 STOVER AVENUE
PAK, KIOH & HWAJA	0140	74	10.01		194100-7			2	20-22 ALBERT ST
PALACIOS (ETAL), ERNESTO	0006	4	16		007800-7	01396	00590	2	39 WILLIAM ST
PALACIOS, ARACELI	0154	81	7		213400-0	04681	01533	2	115 BOGLE AVE
PALACIOS, ABDEL & ALONSO, MAYRA ALICIA	0006	4	19		008100-7	04690	00717	2	27 WILLIAM ST
PALATELLA, WILLIAM & KAREN	0060	26	2		081800-9			2	140 SUNSET AVE
PALEN, MAGGIE M TRSTE	0208	117	44		286200-0	05234	00224	2	80 UNION PL
PALENTCHAR, RAYMOND	0016	8	40		022600-6			2	53 FAIRMOUNT AVE
PALERMO FAMILY PROTECTION TRUST	0043	18	18		058500-6	04972	00994	15F	159 BATHURST AVENUE
PALERMO, JOANN	0230	135	5		318100-3	08666	00718	4A	150 RIDGE RD
PALJEVIC, MARKO	0127	66	1.01			01406	02147	2	136 LOCUST AVE
PALLANTE, GREGORY J & JILL	0249	142	14		344100-4	05093	00441	2	2 MOORE PL
PALMER, JOHN JR. & MADELINE	0251	143	32		347400-8			2	57 NOEL DR
PALUGHI, MICHAEL & DUQUE, ELSIE	0020	9	22		026100-9	04122	01500	2	73 PROSPECT AVE
PALUMBO, ROBERT	0276	156	5		379800-5	07786	00151	4A	612 RIDGE RD
PANDYA, BHARAT & NELLA; ET ALS	0274	154	5.011			07821	00666	2	127 JASON WAY
PANDYA, KETAN & NILIMA	0249	143	6		344800-1	00746	02458	2	5 NOEL DR
PANDYA, DIPAK & BHRANTI	0289	164	2		398300-9			2	14 MADISON ST
PANEPINTO, ROBERT P & PAULA B	0002	2	14		002700-1	01571	00121	2	25 ROOSEVELT ST
PANETTA, PATRICK C ETAL	0094	45	4		130100-1	02617	00535	2	22 GOLD ST
PANORA-NAULA, JULIO ALEX ETALS	0174	98	21		242000-8	05059	01387	2	24 WILSON PLACE
PANSINI, RALPH & VALENTE, MARLA A	0255	144	22		352700-9	09347	00434	2	48 NOEL DR
PANTERLIS, ANTONIOS & MARGARO	0102	50	22		140500-8	08623	00225	2	116 EAGLE ST
PAOLAZZI, DAVID & MARY	0143	75	21.02		197200-9	08399	00277	2	109 BOSTON AVE
PAPADOOGONAS, D & M	0203	116	21.01	C0015	280500-1	00000	00000	2	55 SCHUYLER AVE
PAPAMARKOS, MARGARITE	0059	25	9		079800-2	08647	00345	2	157 BELMOUNT

TAXING DISTRICT NO. 39 NORTH ARLINGTON

COUNTY NO. 02 BERGEN

NAME OF OWNER ADDITIONAL OWNERS	PAGE NO.	BLOCK NO.	LOT NO.	LOT QUALIF.	ACCOUNT NO.	DEED BOOK	DEED PAGE	CLASS	PROPERTY LOCATION
PAPARELLI, ANDREW	0212	119	1		292500-8	03737	00224	2	66 RUTHERFORD PL
PAPENBERG, JOSEPH & GINA	0298	173.03	8		410400-1	02104	01177	2	16 CARRIE ROAD
PAPILE, DENNIS & JOSIE	0091	42	16		124800-3			2	40 ARLINGTON BLVD
PAPILE, JOSIE	0135	69	1		186100-8	00234	01367	2	31 ALLAN DR
PARACHE, XILIA	0037	16	25		050300-8	04905	01945	2	98 MELROSE AVE
PARADA, ISABEL	0285	161	15		393200-3	08506	00038	2	19-21 FIRST ST
PARADISO, NICHOLAS ROCCO	0202	116	19.01			04650	01250	2	61-69 SCHUYLER AVE #11
PARAGAS, VICENTE	0186	104	31	C0011 C0009		04560	00196	4A	312 BELLEVILLE TPKE #3C
PAREDES, ABILIO & MARIA	0054	23	1		073200-4			2	154-156 PROSPECT AVE
PAREDES, RICARDO & AVILES, KATIUSKA	0251	143	25		346700-4	07782	00953	2	43 NOEL DR
PAREDES, TOMAS & JOANN M	0062	26	21		083700-2	00730	01647	2	91 BELMOUNT AVE
PAREDINHA, MANUEL	0280	158	4		385500-7	04921	00526	2	26 THIRD ST
PARENTI, JASON & SUSAN	0288	162	23		396300-5	08809	00788	2	146-148 CANTERBURY AVE
PARISI, ARTHUR & DORIS	0266	149	18		367400-4			2	73 SECOND ST
PARISI, JOHN & MARION	0298	173.03	11		410700-4	09193	00284	2	40 GERALDINE RD
PARISI, MATTHEW & KISHA	0221	125	7		304800-9	03683	00875	2	44 PARK AVE
PARK, BRIAN S	0196	114	9		271900-9	05420	00995	2	54 DEVON ST
PARKER, RAYMOND T	0183	103	19		253300-1	04634	01076	2	39 RUTHERFORD PL
PARLATI, LOUIS JR.	0295	173.01	3		407000-3	07983	00660	2	5 BERNICE RD
PARMAKIS, DIMITROS & MARIA	0127	65	27		175500-2			2	56 BILTMORE ST
PARMAKIS, EVANGELOS & STACY	0280	157	33		385000-2			2	30 CANTERBURY AVE
PARODI, RINO & GARCIA, NOEMI	0084	37	11		116200-8	03501	00183	2	249 COUPE PL
PAROW HOLDINGS LLC	0068	29	13		092800-9			4A	187 RIDGE RD
PAROW HOLDINGS LLC	0068	29	14		092900-0	02059	00380	4A	185 RIDGE RD
PARZIALE, SAVANNA RUEDA & MARIA	0249	143	7		344900-2	05096	00348	2	7 NOEL DR
PASCALE, JOHN	0203	116	21.01	C0014	280400-0	01223	01634	2	55 SCHUYLER AVE
PASCALE, RICHARD SR.	0198	115	15		274900-0	07932	00980	2	99 PARK AVE
PASERCHIA, MICHAEL & GERALDINE	0277	156	23		381600-0			2	12 CANTERBURY AVE
PASKAS, CHARLES M & MARLENE	0259	145	33		358200-6			2	60 NOEL DR
PASKAS, JOSEPH & LORENZA E	0198	115	9		274300-4	01138	00318	2	76 ELM ST
PASKAS, STEVEN J. & LINDA	0284	160	19		391300-0	08590	00154	2	114-116 CANTERBURY
PASQUALONE, ANNA TRUSTEE	0064	27	4		087200-5	04935	01699	2	190 PROSPECT AVE
PASSAIC VALLEY SEWERAGE COMM	0136	70	2		187900-3	09337	00028	15C	403 RIVER RD
PASTINO, SALVATORE V. & MARY ANN	0230	134	17		317600-1	08287	00745	2	16 INMAN PL
PASTRANA (ETAL), ANGEL L	0125	64	17		172400-0	08985	00092	2	114 BILTMORE ST
PASZCZA, PAWEŁ	0134	68	15		185200-2	02664	01264	2	38 BIRCHWOOD DR
PATEL CHANDRAKANT & LALITA	0114	57	17.02		157700-2	08759	00975	2	222 STOVER AVENUE
PATEL, ANILBHAI N & URVISHABEN A	0224	130	11		309900-5	04869	01630	2	37 AVON PL
PATEL, JITENDRA & DAXABEN J(DAKSHA)	0273	154	5.010	C000B				2	125 JASON WAY, UNIT B
PATEL, KRUTARTH S	0011	7	1		014400-5	03130	01178	4A	50 RIVER ROAD
PATEL, SACHIN D & MANISHA K	0225	130	15		310300-9	02645	01108	2	20 MORTON PL
PATEL, SURESH & ARUNA	0011	7	2		014500-6	08637	00702	2	140 STEVENS PL
PATEL, JAIMIN A & VRUNDABEN N	0265	149	4		366000-3	04909	00744	2	70 HOOVER ST
PATEL, NAITIK & JANAKKUMAR VIPINBHAI	0198	115	8		274200-3	04433	01856	2	68-70 ELM ST
PATRICK, IRENE & BRIAN	0047	20	30		064300-9	09203	00330	2	126 HENDEL AVENUE
PATTERSON, DAWN M	0117	59	12		161100-7	00589	01751	2	111 BILTMORE ST
PAULA (ETAL), ROLANDO	0104	51	18.02		143600-0	01261	01259	2	24 EAGLE ST.
PAULINO, LUIS A ETALS	0002	2	12		002500-9	04356	01240	2	33 ROOSEVELT ST
PAVEL, JUDE & MADELINE	0188	106	7		260500-5			2	23 CHESTNUT ST
PAWLICZ, TADEUSZ A ETAL	0131	67	7		181400-6	05150	01113	2	21 BIRCHWOOD DR
PAWLOWICZ 3RD, ALOYSIUS ETAL	0245	140	35		339300-8	05207	00041	2	9 SILVIA PL
PAZ, JESUS & MANUELA	0036	16	2.01		047900-0	08576	00230	2	126 RIVERVIEW AVE
PAZ, SERAFIN & QUEIRUGA, R.	0020	9	28		026700-5	08493	00956	2	55 PROSPECT AVE
PAZMINO, LAURA M & DANIEL O	0196	114	3		271300-3	03522	01968	2	40 DEVON STREET
PDK PROPERTIES LLC	0177	101	7		245600-5	03123	01574	4A	14 RIDGE RD
PEARCE, RICHARD M.	0217	122	4		299300-5			2	68 CHESTNUT ST
PEARCE, RICHARD M	0007	4	26		008800-4	03617	00522	2	9 WILLIAM ST
PEARSON, JAMES M & BARBARA	0029	14	1		038500-0	08431	00217	2	147 MELROSE AVE
PECORA, VALERIE	0027	12	9.02		035600-0	04636	00626	2	181 HENDEL AVE
PEDREIRA, ARMANDO G JR & HELENA M	0207	117	38		285600-7	09516	00472	2	60 UNION PL
PEDRO, ANTONIO & ANA	0113	57	11		156900-7	07879	00771	2	211 CRYSTAL ST
PEGASUS 450 BELLEVILLE TPKE LLC	0223	129	14		308200-1	04138	00032	4A	450 BELLEVILLE PIKE
PEGUERO (ETAL), SILVIO A	0035	15	43		046800-2	00602	01877	2	42 HEDDEN TERR
PEGUERO, WANDA M.	0248	142	5		343200-8	08345	00684	2	9 HALSEY PL
PEIXOTO, JOHN M	0009	6	2		011900-9	01438	00771	2	39 BELLEVILLE PIKE
PELUSO JR, FRANK J & DAWN R	0150	79	5		208500-3	03549	01668	2	155 BERGEN AVE
PELUSO, CHERYL A	0151	79	6		208600-4	03276	01182	2	153 BERGEN AVENUE
PENA, RAFAEL	0193	112	7		267600-5	01018	02085	2	53 CHESTNUT ST

TAXING DISTRICT NO. 39 NORTH ARLINGTON

COUNTY NO. 02 BERGEN

NAME OF OWNER ADDITIONAL OWNERS	PAGE NO.	BLOCK NO.	LOT NO.	LOT QUALIF.	ACCOUNT NO.	DEED BOOK	DEED PAGE	CLASS	PROPERTY LOCATION
PEPAJ, LENA	0220	123	17		303000-4	03291	00360	2	65 ELM ST
PERALTA, MAURO B. & DULCE HELENA	0067	29	1		091500-9	08037	00990	2	14 SUNSET AVE
PERALTA, RAMON E & JUANA	0009	5	24.01			09070	00134	2	9 FAIRMOUNT AVENUE
PERALTA, SAUL	0276	156	9		380200-9	00000	00000	2	5 FOURTH ST
PERAZA, KAREN	0291	165	12		401100-2	09465	00231	2	210 CANTERBURY AVE
PERDOMO, DAMIAN & SANDRA	0206	117	24.01		284000-4	03041	02174	2	103 MORGAN PL
PERDOMO, MARIA & BOYCE, JAMAL	0050	21	30		067900-6	05455	00076	2	32 HENDEL AVE
PEREIRA, ANTONIO M & SONIA P	0034	15	34		045900-6	02131	00998	2	24 HEDDEN TERR
PEREIRA, GRACIOSA (SILVA)	0105	52	11.01		145500-3	09312	00192	2	318 STOVER AVE
PEREIRA, JOSE M & DELUCA, STACY	0138	72	7		190700-5	02007	00486	2	20 ALLAN DR
PEREIRA, MARIA G	0077	33	5		105600-2	08829	00462	2	208 PROSPECT AVE
PEREIRA, SIMON & STEVE	0084	36	12.02		115000-9	02882	00373	2	184 ARLINGTON BOULEVARD
PEREIRA, TONY	0259	146	2.01			08401	00949	2	35 CANTERBURY AVE
PEREIRA, TORCATO V & ROSA	0252	143	53		349300-1	02359	01124	2	2 GRECO TERRACE
PEREIRA, DOMINGOS & MARIA	0233	136	25		321700-3			2	15 BEAVER AVE
PEREIRA, FRANCISCO T & TAMAM A	0022	10	21		029000-9	03504	00853	2	68 PROSPECT AVE
PEREYRA, MARK S	0288	163	2		396600-8	02484	00458	2	40 MADISON STREET
PEREZ (ETAL), REDDY FERNANDO	0174	98	10		240900-3	00309	00362	2	11 BRANDENBURG PL
PEREZ-FRISCIA, LISA ALLYSON ETAL	0045	19	20		061300-8	04874	01503	2	158 HENDEL AVE
PEREZ, BRIAN & CENCINO, YASINA PEREZ	0108	54	4		148700-6	03875	01136	2	173 CRYSTAL ST
PEREZ, DANIELLE M & STEVE R	0284	161	1		391700-4	02478	01903	2	34-36 WEBSTER ST
PEREZ, DAVID & SOARES, SUSANA	0198	115	5.AC		273800-2	04652	00477	2	60 ELM ST
PEREZ, LUIS ANGEL & KIM FRANCES	0182	103	14		252800-9	02561	02362	2	35 HARDING AVENUE
PEREZ, PEDRO & LEON, LEYDA E LEIVA	0062	26	33		084900-1	02789	01450	2	181 PROSPECT AVE
PEREZ, PEDRO & LEON, LEYDA E LEIVA	0062	26	34		085000-9	02789	01450	1	RR 181 PROSPECT AVE
PEREZ, VICENTE A & ZOBEIDA YNOA	0113	57	6.02		156400-2	03001	02141	2	235 CRYSTAL ST
PEREZ, GERARDO PIMENTEL, TERCID	0035	15	44		046900-3	04370	01141	2	44 HEDDEN TERR
PEREZ, LUIS E	0210	118	15.01		290000-9	04331	00752	2	114 MORGAN PL
PEREZ, SEBASTIAN & ALFONSO ETAL	0236	136	73		326600-7	05044	01563	2	156 MORGAN PLACE
PERFEITO, MICHAEL & ANA BELA	0036	16	6		048300-1	00468	02485	2	135 HENDEL AVENUE
PERKOWSKI, CAMILLE	0123	62	20		169700-9			2	242 CRYSTAL ST
PERLOV, VADYM & BAYBULATOVA, LEYLA	0288	163	3		396700-9	04995	01687	2	36 MADISON ST
PERRETTE JOHN & JANICE	0098	47	6		135100-6	08699	00564	2	328 EAGLE STREET
PERROTTA, RICHARD J & LAURA	0062	26	32		084800-0	01328	01574	2	189 PROSPECT AVE
PERTAB, SHAUN RAJESH & BOVIER, TIZIANA	0268	150	30		370700-1	04908	00023	2	9 ECKHARDT TERR
PESO, SERAFIM & CARMELINA	0172	97	4		238800-5			2	12 SEVENTH ST
PETERLIN, MARIE & PILA, FELICA	0104	51	17		143400-8	04455	01853	2	16 EAGLE ST
PETERSEN, PRUDENCE & SHAWN	0182	103	8		252200-3	02572	00850	2	32 MORGAN PL
PETERSON, HARRY E	0039	17	15		053100-7	00421	02353	2	33 HENDEL AVE
PETRACCA, MICHELE & ANTONIA	0081	35	2		112100-9			2	34 WILLIS RD
PETRACCA, MICHELE & ANTONIA	0082	35	3		112200-0	08815	00931	2	36 WILLIS ROAD
PETRACCA, MICHELE & ANTONIA	0096	45	31		132900-3	08070	00299	1	58 FRONT ST
PETRASEK (ETAL), SEAN J	0160	88	13		222200-4	00343	02049	2	8 NORWOOD TERR
PETRICCIONE VICTOR & BETTY JANE	0043	18	19		058600-7			2	155 BATHURST AVENUE
PETRO, PATRICIA ANN	0009	6	5		012200-9	08921	00359	2	16 FAIRMOUNT AVE
PETROSKI, RICHARD J	0253	143	61		350100-9	08540	00270	2	5 GRECO TERR
PETRUCCELLI, MARK & STEVEN	0045	19	10.02		060200-0	04083	01561	2	157 SUNSET AVE
PETRULLO ANTONIO & LINA	0248	142	6		343300-9	08766	00768	2	11 HALSEY PLACE
PETRUSZELLA VINCENZO & IPPOLITA	0168	93	19		232900-4	08785	00882	2	26 FIFTH STREET
PETRYCHUK, MYKHAILO & DIANA	0203	116	21.01	C0010	280000-6	04821	00042	2	55 SCHUYLER AVE #12
PEZZOLLA ROBERT	0027	12	11		035800-2			2	125 BATHURST AVENUE
PFUFF, DAVID M & NICOLE	0137	72	2		190200-0	01166	01317	2	30 ALLAN DR
PFUFF, GLADYS	0253	143	54		349400-2			2	4 GRECO TERR
PHAM, HUNG	0188	106	11		260900-9	05243	00303	2	9 CHESTNUT ST
PHAN, HAN ZETA	0163	88	36.15		225900-2	04073	01614	2	123 LINCOLN AVE
PHANG, MILAGROS L	0225	131	2		310700-3	03001	01530	2	44 SCHUYLER AVE
PHILAN, MATTHEW J & ANALY	0005	4	3		006500-7	08217	00326	2	8 NEWELL PLACE
PHIBBS, SEAN PATRICK	0096	45	29		132700-1	01635	01337	2	42-44 FRONT ST
PHILLIPS, MARTHA	0203	116	21.01	C0005	279500-1	03076	01688	2	55 SCHUYLER AVE
PIATKOWSKI, JACEK & PAULINA	0004	3	25		005900-4	01363	00755	2	13 NEWELL PL
PICHARDO LUIS & MONTAN EVELYN	0020	9	21		026000-8	08700	00470	2	75 PROSPECT AVENUE
PICONE, VINCENT & IANNINI, MARY ANN	0027	12	14		036300-4	05066	01408	2	107 BATHURST AVENUE
PIE PROPERTIES LLC	0269	151	1		371800-9	05428	00586	2	84 FIRST STREET
PIEDRA, JORGE & LOURDES	0072	30	50		098000-3	08622	00910	2	7 CEDAR ST
PIERCE, DONALD & ROSEANN	0270	151	16.02		373400-9			2	565 SCHUYLER AVE
PIETRI, DAVID & EWA	0208	117	46		286400-2	02991	01609	15F	86 UNION PL
PIETRONICO, RAYMOND & TINA MARIE	0083	36	6		114300-5	08402	00005	2	59 SHIELDS PL
PIKERIDGE LLC	0179	101	27		247700-0	05193	01417	2	27 UNION PLACE

TAXING DISTRICT NO. 39 NORTH ARLINGTON

COUNTY NO. 02 BERGEN

NAME OF OWNER ADDITIONAL OWNERS	PAGE NO.	BLOCK NO.	LOT NO.	LOT QUALIF.	ACCOUNT NO.	DEED BOOK PAGE	CLASS	PROPERTY LOCATION
PILLA, ANTHONY & KATHLEEN	0071	30	46		097600-2		2	15 CEDAR ST
PIMENTA, JOSE	0041	17	41		055600-6	00813 00063	2	60 MELROSE AVE
PIMENTA, ZELIA S.	0146	76	20		201600-5	08069 00968	2	84 BALTIMORE AVE
PIMENTEL, WILLIAM S & BERONICA A	0091	42	21		125300-5	08880 00250	2	56 ARLINGTON BLVD
PIMPINELLI, THOMAS & VIRGINIA	0155	81	16		214300-6		2	138 BERGEN AVE
PINEDA, HUGO & MARTINEZ, ERIKA PINEDA	0207	117	30		284800-2	03392 01958	2	75 MORGAN PLACE
PINEIRO, JOSE & DOLORES	0148	77	28		204600-6	01476 00520	2	126 BOSTON AVE
PINHEIRO, ELLEM P	0045	19	12		060500-3	09448 00180	2	173 RIVERVIEW AVENUE
PINHEIRO, MARCIA & REIS, JOSE DOS	0099	48	16		136600-8	03668 01273	2	265 RIVERVIEW AVENUE
PINHO, CARLOS & DO Couto, ROSA M.	0148	77	31.01		204900-9		2	146 BOSTON AVE
PINO, DANIEL REYES ETAL	0223	129	2		307000-2	03731 00270	2	16 SCHUYLER AVE
PINOARGOTTY, RAFAEL & JILL R	0196	114	6		271600-6	02443 00548	2	46 DEVON ST
PINTO JR, ANTONIO	0104	51	25.01		144300-4	00203 00244	2	78 EAGLE STREET
PINTO, JOSEPH & DIANE	0233	136	26		321800-4	02841 01354	2	17 BEAVER AVENUE
PINTO, TIAGO & JULIA	0018	8	66				2	60 WILLIAM ST.
PIRES, KAITLYN	0070	30	28		095800-0	03734 00990	2	6 PINE ST
PIRES, LUIS M	0286	162	5		394500-3	04887 00906	2	20-22 FIRST ST
PISERCHIA JR, GERARDO ETAL	0207	117	37		285500-6	03408 00762	2	16 HARDING AVE
PISHE, GIRIJA	0150	79	2		208200-0	02915 01951	2	167 BERGEN AVENUE
PITMAN, RUSSELL & DEBORAH	0182	103	4		251800-2		2	20 MORGAN PL
PIZZUTA, ROSA M	0142	75	13.01			00736 00752	2	181 BOSTON AVENUE
PLEASANT PROPERTIES LLC	0184	104	2		254900-4	08232 00205	2	12 RUTHERFORD PL
PLEHO, AIDA	0163	88	36.20		226400-4	03239 02414	2	116 LINCOLN AVE
PLUTA, JAKE B (ETAL)	0041	17	33		054800-1	01448 00059	2	30 MELROSE AVE
PODLASKI, MICHAEL	0280	158	6		385700-9	03739 00527	2	18 THIRD ST
POLAK, WALDEMAR	0288	163	5		396900-1	09140 00042	2	26 MADISON ST
POLANCO, ALBERICO	0232	136	17		320900-8	02603 01649	2	18 CHURCH PL
POLICANO, JOHN & YVETTE M.	0208	117	49.01		286700-5	07927 00146	2	96 UNION PL
POLITZ, CHRISTINE & CARRIER, ALFRED	0149	78	5		206600-0	08577 00408	2	97 SIXTH ST
POLOSO, ROSE T	0254	144	11		351600-1		2	19 PULASKI DR
POMPAÑO LLC DL	0014	8	5		018900-8	03509 01295	2	14 PERSHING PL
POMPILIO EUGENE & DOLORES J	0045	19	16		060900-7	08785 00321	2	155 RIVERVIEW AVENUE
POMPONIO, JOHN & DORINE	0226	131	13		311900-2		15F	26 AVON PL
PONCIO, CHRISTOPHER N & CAROLINA P	0225	131	1		310600-2	03951 00063	2	42 SCHUYLER AVE
PONTORIERO, MARY ANN	0181	102	20		250600-3	01227 01752	2	29 MORGAN PL
PONTORIERO, MICHAEL & PASQUALE	0114	57	16.01		157500-0	04408 00871	2	299-301 HIGH ST
PONTORIERO, PASQUALE & ANNA MARIA	0081	34	15		111100-2		2	25 ARLINGTON BLVD
PONTORIERO, DOMINICK	0124	64	2.01		170900-1		2	157 ALBERT ST
PONTORIERO, MICHAEL & MARY	0129	66	26.01		178200-0		2	359 RIVERVIEW AVE
PORCILE JR, JOSEPH & JUNE E	0027	12	5		035100-5	08440 00946	2	122 RIVER RD
PORETE AMER STORAGE SOLUTIONS LLC	0294	168	3		403700-2	04019 00195	1	27 PORETE AVE
PORETE AMER STORAGE SOLUTIONS LLC	0294	168	4		403800-3	04019 00195	1	29 PORETE AVE
PORETE AMER STORAGE SOLUTIONS LLC	0294	168	5		403900-4	04019 00195	1	39 PORETE AVE
PORTELA, AIDA	0047	20	18		063100-0		2	151 PROSPECT AVE
PORTOCARRERO, SALVATORE ETAL	0213	119	15		294000-7	04687 01021	2	17 PARK AVE
POSADA MARTINEZ, EDGAR A	0212	118	28		291500-1	03803 00928	2	77 RUTHERFORD PL
POSADA, JASSON	0024	10	44		031300-9	03394 00322	2	15 HEDDEN TERRACE
POTOCZNIK, DAMIAN & MALGORZATA	0148	77	37		205600-3	01066 00261	2	194 BOSTON AVE
PRADO, MARIA & FERREIRA, LAURA	0275	154	16.01		378600-6	02318 01669	2	5 VERHOEFF PL
PRATA, D & R	0106	53	7.01		146800-3	00000 00000	2	53 BAYLISS
PRESTI ROBERT & MARIA G	0085	38	5		117300-6	08686 00023	2	244 COUPE PLACE
PRIORE, DAVID & CHERYL	0069	30	17		094700-2	07783 00081	2	139 ARLINGTON BLVD
PROANO, TANIA	0135	69	6		186600-3	03311 00033	2	21 ALLAN DR
PROCACCI, PAUL & KATHLEEN	0232	136	18		321000-6		2	14 CHURCH PL
PROCHILLO EMIDIO	0056	23	27		075900-5		4A	159-161 RIDGE RD
PROCHILLO, EMIDIO	0056	23	26		075800-4	07915 00338	4A	163 RIDGE RD
PROENZA, RICHARD & DORA	0210	118	7.02		289200-1	03432 01528	2	90 MORGAN PL
PROKOP, RUSSELL & MICHAEL	0148	77	36		205500-2		2	186 BOSTON AVE
PRONTI, DANIEL H & TAMARA L KEMP	0026	12	1		034700-4	08093 00718	2	138 HEDDEN TERR
PROSPERO, ROBERT	0128	66	9		176500-9	08006 00699	2	67 BIRCHWOOD DR
PROTOMASTRO, LINDA A	0061	26	10		082600-4	08365 00530	2	113 BELMOUNT AVE
PROTS (ETAL), IHOR	0224	130	10		309800-4	00244 02105	2	31 AVON PL
PRUSACZYK, TOMASZ & ANNA	0078	33	20		107000-0	04616 01644	2	43 ARLINGTON BLVD
PRYBLICK, JEFFREY & CATHERINE	0161	88	21		223000-9		2	7 NINTH ST
PS ELECTRIC & GAS CO	0258	145	16		356500-5		4A	509 SCHUYLER AVE
PSE&G	0299	174	1.03			02987 01202	1	SCHUYLER AVENUE
PSIHOS, MARGARET	0196	113	22		270900-2		2	58 CHESTNUT ST
PUBLIC SER CO-OR TRANSPORT	0024	10	52		032100-4		15C	63 RIDGE RD

TAXING DISTRICT NO. 39 NORTH ARLINGTON

COUNTY NO. 02 BERGEN

NAME OF OWNER ADDITIONAL OWNERS	PAGE NO.	BLOCK NO.	LOT NO.	LOT QUALIF.	ACCOUNT NO.	DEED BOOK PAGE	PROPERTY CLASS LOCATION
PUBLIC SERV ELEC & GAS CO	0153	79	34		211400-6		4B SIXTH ST TO RIVER
PUBLIC SERV ELEC & GAS CO	0253	144	2		350700-5		4A 460 RIDGE RD
PUBLIC SERV ELEC & GAS CO	0257	145	1		355000-3		4A RR 39-51 PULASKI
PUBLIC SERVICE ELEC & GAS	0159	87	1		220700-5		4A 437 RIVER RD.
PUBLIC SERVICE ELEC.AND GAS CO	0300	192	3.01		414100-6		4A KINGSLAND CREEK
PUNTES, LARRY W. & ALICE A.	0280	158	10		386100-0	08348 00859	2 2 THIRD ST
PUGLIESE, CAROL J % RUSMAR PPTYS	0093	44	1		127800-4	03149 02225	2 147 EAGLE ST
PUGLIESE, CAROL J % RUSMAR PPTYS	0102	50	26.02		140900-2	03149 02122	2 146 EAGLE ST
PUGLIESE, CAROL J % RUSMAR PPTYS	0103	51	3		142100-8	03149 00934	2 48-52 GOLD ST
PUGLIESE, CAROL J % RUSMAR PPTYS	0117	59	11		161000-6	03149 01960	2 113-117 BILTMORE ST
PUGLIESE, CAROL J % RUSMAR PPTYS	0200	116	7		277400-6	03149 00775	2 60 FOREST ST
PUGLIESE,CAROL J ETALS/TRUSTE	0162	88	36.05		224900-5	03150 00223	2 103 LINCOLN AVE
PULEO III, FRANCIS J	0108	54	7.01		149000-6	00673 02302	2 157 CRYSTAL ST
PUZIO, HELEN & CHRISTIEN	0254	144	14		351900-4	09355 00099	2 25 PULASKI DR
QUACQUARINI, RONNIE & QUELI, LISA	0132	67	14		182100-0	04881 01399	2 7 BIRCHWOOD DR
QUATTROCCHI FILIPPO & STELLA	0035	15	41		046600-0	08559 00019	2 38 HEDDEN TERR
QUATTROMINI, FRANK & FRANK MICHAEL	0071	30	48		097800-4	01733 01150	2 11 CEDAR ST
QUATTROMINI, FRANK & JOSEPH	0072	30	49		097900-5	01733 01156	2 9 CEDAR ST
QUEEN OF PEACE	0232	136	13		320500-4		15B CHURCH ST
QUEEN OF PEACE	0234	136	40		323100-1		15B RUTHERFORD PLACE
QUEEN OF PEACE	0234	136	41		323200-2		15B RUTHERFORD PLACE
QUEIROS, FRANCISCO & MARIA	0169	93	33		234300-2		2 22 BOGLE AVE
QUELI, LAWRENCE & ADELE	0116	59	8		160700-6	07647 00505	2 141 BILTMORE ST
QUELI, MARION	0081	34	12		110800-2		2 52 YORK RD
QUELI, MICHELE	0149	78	1		206200-6	05268 01918	2 402 RIVERVIEW AVE
QUELLEN, BARBARA A	0084	37	9		116000-6	09049 00428	2 62 SHIELDS PLACE
QUEREVALU-ESPINAL, MARIVEL M	0185	104	22		257000-6	05115 00052	2 45 ARGYLE PL
QUIGLEY,JOHN & CATHERINE	0170	94	11.01		235800-4		2 2 LINCOLN AVE
QUIJIJE, OTTO	0178	101	22		247100-4	00874 01105	2 13 HARDING AVE
QUIMI, JESSE L&VERONICA M MARTELLO	0090	42	7		124000-5	03086 00558	2 57 FRONT ST
QUINTANA,JUAN & EMILY	0185	104	13		256100-0	04287 00991	2 52 RUTHERFORD PL
QUINTERO, JORGE A & BEATRIZ	0103	51	8		142600-3	04166 01399	2 45 STOVER AVE
QUIROZ, JUAN M. & BERTHA E.	0207	117	32		285000-1	07864 00303	2 67 MORGAN PL
R & J ASSOC LLC	0153	80	5		212500-4	08672 00185	4A 469 RIDGE RD
R & R INSTALLATION COMPANY INC	0080	34	9		110500-9	05333 01147	2 44 YORK RD
R&R INSTALLATION COMPANY INC	0138	72	3		190300-1	05251 00507	2 28 ALLAN DR
RADZIEWICZ,MICHAEL S	0133	68	6		184300-6	03864 01915	2 49 ALLAN DR
RAFTERY,JEANETTE M&ANGELA	0193	112	9		267800-7	04828 00052	2 49 CHESTNUT ST
RAILROAD	0301	300	1				15F VARIOUS
RAK REALTY LLC	0206	117	20		283600-3	02041 00966	2 21 INMAN PL
RAMIREZ, ARIBELYS & JENNY	0064	26	50		086700-3	03448 01323	2 128 SUNSET AVE
RAMIREZ, DIEGO	0224	130	4		309200-8	02538 01567	2 40 SCHUYLER AVE
RAMIREZ, ERNEST S & CESSY E	0247	141	8		342200-1	01139 00602	2 14 VANDERBILT PL
RAMIREZ, SOLANGIE & BARRETO, ANGEL	0267	150	14		369000-4	04320 01420	2 105-107 CANTERBURY AVENUE
RAMIREZ,MILENE	0234	136	48		323900-9	04886 01776	2 173 RUTHERFORD PL
RAMOS, CYNTHIA	0103	51	9		142700-4	03308 00355	2 37 STOVER AVE
RAMOS, JACOB	0204	116	23.01	C108	05264	01615	2 43 SCHUYLER AVENUE #108
RAMOS, LUIS M	0037	16	16		049400-9	01965 02190	2 105 HENDEL AVE
RAMOTOWSKA, GENOWEFA	0277	156	19		381200-6	00243 01921	2 26 CANTERBURY AVE
RAPTOPULOS, PERIKLI A & FRANCES C	0024	10	46		031500-1	01000 02475	2 11 HEDDEN TERR
RATEL, GEORGE	0224	130	6		309400-0	02966 02264	2 13 AVON PL
RATZMAN,UWE & SANYANG	0223	129	6		307400-6		2 19 MORTON PL
RAWDING, R & J	0131	67	11		181800-0		2 13 BIRCHWOOD DR
RAWDING,GLEN & KATHLEEN	0198	115	12		274600-7		2 87 PARK AVE
RAY ASSOCIATES LLC	0202	116	19.01	C0005	03544	01640	2 61-69 SCHUYLER AVE #5
WAYS 350 BELLEVILLE TURNPIKE LLC	0190	107	20		263300-4	03186 00330	4A 352 BELLEVILLE PK
RAZZOLI (ETAL), ALAN	0175	99	6		242600-4	09502 00266	2 45 JAUNCEY AVE
RC MEADOWLANDS LLC	0299	174	1.01		377200-5	04707 01473	4B 2 SILKOWSKI ROAD
REBELO (ETAL), JOSE A	0143	75	29		198000-4	01351 02182	2 148 BALTIMORE AVE
REBELO, BILL	0240	138	16		331800-7	01405 00653	2 156 RUTHERFORD PL
REBELO, JESSICA P	0199	115	29		276300-8	04103 01612	2 41 FOREST ST
RECINOS-SEGOVIA, IRIS L ETAL	0186	104	27		257400-0	04104 00450	2 11 EXTON AVE
REDDY, VENUGOPAL S & JAYA B	0019	9	14.01		025200-3	09428 00212	2 79 HEDDEN TERRACE
REDEF HOLDINGS LLC	0230	135	3		317900-4	03716 01612	4A 146A-146B RIDGE RD
REGAN (ETALS), ROBERT	0285	161	2		391800-5	09550 00489	2 30-32 WEBSTER ST
REGATAO, JERONIMO D & MARIA L	0148	77	31.02		205000-7	02969 01050	2 150 BOSTON AVE
REGATAO, JERONIMO D & MARIA L	0148	77	32		205100-8	00571 01440	2 152 BOSTON AVENUE
REGO, ANTONIO & MARIA	0143	75	22		197300-0	00268 02030	2 101 BOSTON AVE

TAXING DISTRICT NO. 39 NORTH ARLINGTON

COUNTY NO. 02 BERGEN

NAME OF OWNER ADDITIONAL OWNERS	PAGE NO.	BLOCK NO.	LOT NO.	LOT QUALIF.	ACCOUNT NO.	DEED BOOK	DEED PAGE	CLASS	PROPERTY LOCATION
REHAN HUSAIN & ZIA ZARA	0015	8	14.02		019800-4	04085	01442	2	117 HEDDEN TERR
REILLY, ROBERT J & JANE TRSTES	0072	31	1		098300-6	02239	02303	2	202 RIVERVIEW AVE
REILLY, THOMAS W	0191	108	11		264400-2	08145	00729	2	17 ELM ST
REINCKE, DONALD W & DOROTHY D	0166	91	6		229600-7	00140	00885	2	23 LINCOLN AVE
REIRIS D & C HARTER	0122	62	9.02		168600-1			2	63 LOCUST AVE
REIS, BRIAN & FREIRE, SONIA MARQUES	0298	173.03	12		410800-5	03346	00788	2	38 GERALDINE RD
REIS, CARLOS E & COSTA, M.A.	0039	17	14.02		053000-6	09147	00399	2	39 HENDEL AVENUE
REIS, LUIS F & CLARISSE	0142	75	19		196900-9	08246	00704	2	129 BOSTON AVE
REIS, LUIS & CLARISSE	0143	75	27		197800-5			2	144 BALTIMORE AVE
RENDEIRO, TINA & PAUL J	0150	78	13		207400-5	02000	01573	2	52 BOSTON AVE
RENGIFOMATA, GERMAN	0123	62	22.01		169900-1	03252	01968	2	248 CRYSTAL ST
RENN, GIANNA M & GIANNA M	0221	125	5		304600-7	03964	00031	2	50 PARK AVE
REG, DOMINIC & ANNE MARIE	0176	99	14		243500-0	07884	00566	2	14 BRANDENBURG PL
RESIDENCES IN NORTH ARLINGTON LLC	0092	43	12		126700-6	04678	00899	4C	241 RIDGE ROAD
RESIDENCES IN NORTH ARLINGTON LLC	0092	43	13		126800-7	04678	00899	4C	235 RIDGE ROAD
RESTREPO, ALEXANDRA	0273	154	5.010	C000A		04047	01672	2	125 JASON WAY, UNIT A
REUTHER III, FREDERIC	0036	16	4		048100-9	07770	00033	2	134 RIVERVIEW AVE
REVESZ, MICHAEL & MADELINE	0236	136	74		326700-8			2	158 MORGAN PL
REVOLTA, ALEX & SILVANA	0251	143	33		347500-9	03989	01960	2	59 NOEL DRIVE
REYES, ALAN A & ESPINAL, MABEL	0118	59	29.02		163000-0	02063	02152	2	158 CRYSTAL ST
REYES, ANIBAL & GEORGEANN	0069	30	13.01		094200-7	07843	00379	2	153 ARLINGTON BLVD
REYES, RENE & DEISY	0219	123	4		301700-7	03060	00001	2	72 DEVON ST
REYES, DANNY F ETALS	0256	144	37		354200-8	04225	00490	2	18 NOEL DR
REYES, EMMANUEL & MARTHA	0029	13	14		037900-7	03425	01771	2	123 RIVERVIEW AVE
REYES, PAMELA & VALDEZ, CLAUDIO	0005	4	6		006800-0	04491	00824	2	14 NEWELL PLACE
REYNARD, EUGENE & BARBARA	0082	35	7		112600-4	09604	00183	2	15 ARLINGTON BLVD
REYNOLDS III, THOMAS ETAL	0270	151	22		374000-2	03350	01668	2	22 ECKHARDT TERR
REYNOLDS, GERARD C. & KATHLEEN G.	0220	124	2		303500-9	08390	00218	2	103 BEECH ST
REZKALLA, RAMY	0045	19	11		060400-2	05284	00741	2	175 RIVERVIEW AVE
RHEINHEIMER, PHILIP ETAL	0081	34	16.01		111200-3	04660	01927	2	49 WILLIS RD
RHINESMITH, MAGGIE D	0286	161	17		393400-5	03136	02182	2	29 FIRST ST
RHODES, REGINA MARIE	0050	21	33		068200-6	02765	01923	2	46 HENDEL AVE
RIANO, HENRY & MOLINA, DANIELA	0030	14	8.01		039300-5	05284	00866	2	119 MELROSE AVE
RIBEIRO, JESSICA RODRIGUES	0024	10	43		031200-8	04881	01438	2	17 HEDDEN TERR
RICCARDI, MARK & ROBBIN	0017	8	51			04473	00243	2	57 RIVERVIEW AVE
RICCIARDELLI, JOSEPH A	0093	44	5		128200-5	01929	01563	2	117 EAGLE ST
RICHARDS, CHARLENE	0111	55	24		154100-5	08162	00361	2	36 STOVER AVE
RICHARDS, THERESA A	0032	14	37		042300-9	08269	00640	2	104 HEDDEN TERR
RICHARDSON, ROBIN ANN	0272	152	4		375600-5	07941	00095	2	160 LEONARD PL
RICO, CRISTIAN DAVID GALVIS	0112	55	26		154300-7	04883	01038	2	52 STOVER AVENUE
RIDGE PARK APTS LLC	0140	74	4		193500-4	08554	00395	4C	190-220 GOLD ST
RIDGE PARK APTS SEC ONE LLC	0140	74	3		193400-3	00602	00271	4C	150-180 GOLD ST
RIDGE PARK APTS.-SECTION 6	0140	74	5.01		193600-5			4C	435-465 RIDGE RD
RIDGE PARK INC SECTION THREE	0153	80	1		211500-7			4C	RIDGE PARK DR
RIDGE PARK INC.	0139	73	2		192500-7			4C	195-225 GOLD ST
RIDGE PK APTS (SEC 7) LLC	0140	74	6.02		193700-6	00251	01811	4C	385 425 RIDGE RD
RIDGE ROAD MANOR LLC	0024	10	49.01		031800-4	03185	00693	4A	85 RIDGE RD
RIDGE 26 LLC	0177	101	11		246000-6	05236	01247	4A	26 RIDGE RD
RIEHL, JOHN & SHARON	0050	21	24		067300-0	08912	00166	2	10 HENDEL AVE
RILEY, MICHAEL & CHERYL	0213	119	17		294200-9			2	79 ARGYLE PL
RINCK, NICOLE DECAPUA	0216	121	13		297900-7	04931	01689	2	73 CHESTNUT ST
RINCON, JORGE & TATIANA V	0085	38	3		117100-4	00352	02273	2	238 COUPE PL
RIOLO, SUSAN M	0099	48	21		137100-0	02047	00903	2	260 EAGLE ST
RIORDAN, JOHN J & ANNIE	0183	103	23		253700-5			2	27 RUTHERFORD PL
RIORDAN, MARYANNE	0181	102	19		250500-2	00860	00048	2	31 MORGAN PL
RIOS, ALISHA	0094	45	7		130400-4	04122	00206	2	81 EAGLE ST
RIOS, MADILIN	0006	4	13		007500-4	00078	00151	2	38 NEWELL PLACE
RISPOLI, VINCENT J.	0212	118	30		291700-3			2	71 RUTHERFORD PL
RISSO, RAMON A. & ARACELLY	0016	8	29		021400-7	07996	00837	2	89 HEDDEN TERR
RIVAS, MARIE I	0238	137	11		328900-4	09110	00477	2	213 RUTHERFORD PL
RIVEIRO, MANUEL & VAZQUEZ, ADRIANA	0222	126	7		305500-3	04437	01973	2	66 PARK AVE
RIVELLI, DENNIS M	0297	173.02	14		409600-3	04312	00735	2	2 BERNICE RD
RIVER, JOSE & SANDRA	0052	22	12		070200-3	08812	00396	2	119 SUNSET AVE
RIVERA, ALEXANDER M	0073	31	16		100000-1	04043	00510	2	203 HIGH ST
RIVERA, OSCAR J	0199	115	22		275600-4	00829	01545	2	61 FOREST ST
RIVERA, LUZSELENIA & ARIAS, BRANDON J	0108	54	15		149800-4	03380	00784	2	77 GOLD ST
RIVERVIEW GDNS C/O S.GELTMAN & CO.	0026	10	67		033600-6			4C	BELLEVILLE PIKE
RIVERVIEW GDNS C/O S.GELTMAN & CO.	0026	10	68		033700-7			4C	BELLEVILLE PIKE

TAXING DISTRICT NO. 39 NORTH ARLINGTON

COUNTY NO. 02 BERGEN

NAME OF OWNER ADDITIONAL OWNERS	PAGE NO.	BLOCK NO.	LOT NO.	LOT QUALIF.	ACCOUNT NO.	DEED BOOK PAGE	CLASS	PROPERTY LOCATION
RIVERVIEW GDNS C/O S.GELTMAN & CO.	0026	10	69		033800-8		4C	BELLEVILLE PIKE
RIZKO, NATHALIE	0169	94	3.02			00521 00648	2	6 NINTH STREET
RIZKO, STEVEN ETAL	0270	151	20		373800-3	05463 01013	2	26 ECKHARDT TERR
RIZZI, GIOVANNI & MARITZA	0078	33	22		107200-2		2	39 ARLINGTON BLVD
RIZZO, NICHOLAS & DAWN	0285	161	10		392600-0	03309 00965	2	1 FIRST ST
RIZZOLO, JOSEPH A&GIOVANNA G	0166	92	2		230200-3	04544 01234	2	38 SEVENTH ST
ROBERTSON, DONALD & ANGELINA	0031	14	22		040800-0	08115 00676	2	72 HEDDEN TERR
ROCHA, ARMANDO & MARIA ODETE	0061	26	7		082300-1		2	196 RIVERVIEW AVE
ROCHA, CARLOS A & DELORES C	0260	146	16		360200-3	08239 00380	2	89 THIRD ST
ROCHA, LEONEL & PATRICIA	0012	7	15		015800-6	02568 00194	2	133 HEDDEN TERR
ROCHA, MANUEL & MARIA	0068	30	6		093500-3	08275 00570	2	177 ARLINGTON BLVD
ROCHA, MARCUS & SINARA	0213	119	5		293000-0	01007 01650	2	78 RUTHERFORD PL
ROCHA, PATRICIA & LEONEL F	0009	6	8		012500-2	09437 00057	2	26 FAIRMOUNT AVE
ROCHE, PATRICK & MARY ANN	0151	79	14		209400-9	08358 00059	2	133 BERGEN AVE
RODRIGUES (ETAL), FULTON	0041	17	44		055900-9	01001 01464	2	70 MELROSE AVE
RODRIGUES PINTO, JAMES M	0011	7	4		014700-8	05041 01109	2	5 FISHER PL
RODRIGUES S & ARONOV A	0033	15	11		043700-0	02959 01612	2	55 MELROSE AVE
RODRIGUES (ETAL), ORLANDO G	0089	40	22		122000-1	00818 02340	2	96 ARLINGTON BLVD
RODRIGUES, ANTONIO & ANA	0133	68	8		184500-8	03837 00398	2	45 ALLAN DR
RODRIGUES, ANTONIO & OLGA G	0054	22	41		073100-3	09560 00172	2	134 ILFORD AVE
RODRIGUES, FERNANDO D & MARIA P	0127	66	2		175800-5	08420 00855	2	350 RIVER RD
RODRIGUES, JOAQUIM & MARIA	0054	23	4		073500-7	04580 00838	2	166 PROSPECT AVE
RODRIGUES, JOAQUIM & MARIA	0236	136	75		326800-9	04511 01584	2	162 MORGAN PL
RODRIGUES, JOAQUIM G & MARIA M	0234	136	48.02		324000-7	02356 02424	2	171 RUTHERFORD PL.
RODRIGUES, JOSE T/A L&R AUTO REPAIR	0293	166	16		402500-3	08152 00415	4B	32 SHERMAN AVE
RODRIGUES, MANUEL & DEBORAH	0168	93	14		232400-9	04500 01551	2	38 FIFTH ST
RODRIGUES, MANUEL & MARIA & JOSE M.	0183	103	29		254300-8		2	298 BELLEVILLE PK
RODRIGUES, PEDRO & ISABEL	0146	76	21		201700-6	00261 00221	2	88 BALTIMORE AVE
RODRIGUEZ (ETAL), CANDICE	0268	150	26		370300-7	00330 00879	2	1 ECKHARDT TERR
RODRIGUEZ (ETAL), LUIS M	0045	19	13.01		060600-4	01385 01756	2	169 RIVERVIEW AVE
RODRIGUEZ (ETALS), JOSE & MARIA	0121	62	6		168100-6	09034 00228	2	103 LOCUST AVE
RODRIGUEZ ENRIQUE & AMBROSIO MARGAR	0091	42	22		125400-6	08785 00120	2	58 ARLINGTON BOULEVARD
RODRIGUEZ JR, NELSON	0179	101	31		248100-1	01835 00926	2	15 UNION PLACE
RODRIGUEZ, BERTHA& ROLANDO JR	0002	2	7.01		001800-5	03560 01232	2	32 RIVER RD
RODRIGUEZ, BRENDA ETAL	0254	144	12		351700-2	03743 01465	2	21 PULASKI DR
RODRIGUEZ, CARLOS MARIO	0260	146	17		360300-4	03311 01331	2	93 THIRD ST
RODRIGUEZ, CARMEN DIAZ	0144	75	37.02		198900-3	08339 00235	2	202 BALTIMORE AVE
RODRIGUEZ, ELADIO & GENEROSA	0004	3	15		004900-7	07688 00245	2	123 STEVENS PL
RODRIGUEZ, EMNELY & FAVORS, DARIUS	0174	98	20		241900-0	05066 00068	15F	22 WILSON PL
RODRIGUEZ, FRANKLYN J LEDESMA	0115	58	6.01		159400-3	03893 01009	2	208 CRYSTAL ST
RODRIGUEZ, JOSE & MARIA	0121	62	5		168000-5	07775 00485	2	111 LOCUST AVE
RODRIGUEZ, JOSE LUIS ETAL	0225	130	13		310100-7	05137 01164	2	32 MORTON PLACE
RODRIGUEZ, JULIO ETALS/TRSTE	0126	65	19.02		174700-7	05143 00566	2	20 BILTMORE ST
RODRIGUEZ, JUNIOR RAMON	0257	145	11		356000-0	05254 01940	2	23 ECKHARDT TERR
RODRIGUEZ, MARGIDLEY	0115	58	3.01		159100-0	03391 01759	2	214 CRYSTAL STREET
RODRIGUEZ, MARIA M	0127	66	3		175900-6	01704 00992	2	352 RIVER RD
RODRIGUEZ, MARIO & MARIA O	0173	98	8		240700-1	09376 00126	2	17 BRANDENBURG PL
RODRIGUEZ, MAX & TRACEY E	0056	23	32		076400-7	03929 00972	2	20 ILFORD AVE
RODRIGUEZ, PABLO & ADELA	0206	117	23		283900-6	08376 00346	2	107 MORGAN PL
RODRIGUEZ, RAFAEL	0223	129	9		307700-9	01385 02219	2	29 MORTON PL
RODRIGUEZ, RAMON J & MARGARITA	0217	122	5		299400-6	01205 00591	2	70 CHESTNUT ST
RODRIGUEZ, VANESSA MARIE	0160	88	15		222400-6	04863 00686	2	161 JAUNCEY AVE
RODRIGUEZ, WILSON & ANAMARIA	0076	32	45		104900-8	03433 00009	2	9-11 BOND PL
RODRIGUEZ, ANGEL L	0116	59	5		160400-3	04844 00061	2	155 BILTMORE ST
RODRIGUES, GEORGE & MARIA	0050	21	34		068300-7		2	48 HENDEL AVE
ROGAN, ROBERT E & ANNETTE	0059	25	19		080800-2	08205 00794	2	183 RIVERVIEW AVE
ROGOZA, JOZEF M & HALINA M	0115	58	1		158900-1	09118 00782	2	225 BILTMORE ST
ROIG, JOSE ELSO	0129	66	22		177800-9	08803 00550	2	39 BIRCHWOOD DR
ROKOSZAK, GARY A & KATHLEEN F	0165	90	8		228900-3	08264 00020	2	37 EIGHTH ST
ROMAGNOLA, DEBORAH	0022	10	19		028800-0	07653 00404	2	62 PROSPECT AVE
ROMAN, ANTHONY & BETH ANN	0285	161	12		392900-3	08649 00573	2	9 FIRST ST
ROMAN, EDWIN	0055	23	9		074100-0	08640 00947	2	57 SUNSET AVE
ROMAN, JASON	0290	164	12		399300-6	02029 00905	2	647 SCHUYLER AVE
ROMAN, NICHOLAS & PATRICIA	0218	122	15		300400-7	03506 01348	2	65 PARK AVE
ROMAN, YAJAIRA	0079	33	30		108000-7	04887 01099	2	42 BELMOUNT AVE
ROMANO GUIDO & JOSEPHINE	0043	18	14.BB		058100-2	07919 00416	2	169 BATHURST AVENUE
ROMANO, ADDOLORATTA	0035	15	38		046300-7		2	32 HEDDEN TERR
ROMANO, ANGELIQUE	0142	75	11		196100-1	03146 00063	2	191 BOSTON AVE

TAXING DISTRICT NO. 39 NORTH ARLINGTON

COUNTY NO. 02 BERGEN

NAME OF OWNER ADDITIONAL OWNERS	PAGE NO.	BLOCK NO.	LOT NO.	LOT QUALIF.	ACCOUNT NO.	DEED BOOK PAGE	CLASS	PROPERTY LOCATION
ROMANO, CHRISTOPHER J & SVETLANA	0074	32	6		101000-8	00245 01891	2	20 HIGH ST
ROMANO, ERMINIO	0177	101	1		245000-9		4A	2 RIDGE RD
ROMANO, ERMINIO	0177	101	2		245100-0		4A	4 RIDGE RD
ROMANO, ERMINIO	0177	101	3		245200-1		4A	6 RIDGE RD
ROMANO, ERMINIO	0177	101	4		245300-2		4A	8 RIDGE RD
ROMANO, ERMINIO MICHAEL	0179	101	35		248500-5	08409 00150	4A	260 BELLEVILLE PK
ROMANO, MICHAEL	0140	74	7		193800-7		4A	379 RIDGE RD
ROMANO, ERMINIO M	0177	101	5		245400-3		4A	10 RIDGE RD
ROMEO, ROBERT & PHATTARAPORN	0160	88	6		221500-0	01790 01403	2	171 JAUNCEY AVE
ROMERO GUEVARA, JOSUE E ETALS	0038	16	36		051400-6	05422 01568	2	136 MELROSE AVENUE
ROMERO, JOSE	0225	131	3.02		310900-5	08537 00268	2	54 SCHUYLER AVE
ROMERO, RUBEN & LAURA MARIE	0267	150	22		369800-2	04005 00985	2	65 FIRST STREET
RON, TATIANA VALESKA JAYA	0240	138	18		332000-6	04041 01565	2	158A RUTHERFORD PL
RONALDSON, CATHY & RONALDSON, ALFRED J	0150	78	14		207500-6	03505 00140	2	60 BOSTON AVE
ROONEY, MICHAEL & ROBINSON, MELISSA	0236	136	65		325800-2	04192 00375	2	126 MORGAN PL
ROQUE, JOSE A	0244	140	16		337100-2	04724 00399	2	14 TRUMAN RD
ROSA, LISETTE & EFRAIN JR	0088	40	8		120500-2	04819 00657	2	246 HIGH ST
ROSA, MARILU ETALS	0105	51	26		144500-6	05435 00946	2	82 EAGLE ST
ROSANIA, NICHOLAS	0277	156	15		380800-5	01760 01745	2	17 FOURTH ST
ROSARIO, RICHARD & TORRES, BETZABETH	0141	75	1.01		194800-4	02766 00340	2	234 BALTIMORE AVE
ROSAS, ANGEL & JOHANNY	0021	10	9		027800-3	08370 00068	2	32 PROSPECT AVE
ROSE (TRUSTEE) LORI K	0027	12	12.02		036100-2	08464 00785	2	121 BATHURST AVENUE
ROSE-NORTH ARLINGTON % ROSENBLUM	0276	156	6		379900-6	08037 00601	4A	614 RIDGE RD
ROSEN, BRENDAN & EDDIANA	0242	138	39		334300-3	02438 01811	2	216 RUTHERFORD PL
ROSKO, JOHN & ANITA	0138	72	10		191000-5		2	12 ALLAN DR
ROSKO, JOHN J & ANITA M	0138	72	11		191100-6		2	10 ALLAN DR
ROSS, PATRICK & BERNADETTE	0009	5	25		011700-7		2	1 FAIRMOUNT AVE
ROSS, AMANDA & TOMASZESKI, MATTHEW R	0173	98	6		240500-9	04261 01276	2	21 BRANDENBURG PL
ROSSI, STEVEN K & CHRISTINE	0127	65	22		175000-7	01143 01677	2	32 BILTMORE ST
ROSSINI, OSCAR L. & LYNN	0151	79	18		209800-3	07884 00078	2	117 BERGEN AVE
ROSSMELL, MICHAEL JOSEPH ETAL	0139	73	4		192700-9	02285 01059	2	88 ALBERT ST
ROSSMELL, RONALD & ANGELA	0172	96	12		238400-1		2	19 SEVENTH ST
ROTONDO, GEORGE P. & CUMMINGS, HELENE	0073	31	11.01		099500-5	07884 00041	2	119 ARLINGTON BLVD
ROTUNDO, ANTONIO & ROGERS, S.	0273	153	12		377100-4	00745 02155	2	66 MADISON ST
ROUFAEIL, EMAD	0126	65	10		173900-2	08841 00361	2	41 ALBERT ST
ROWLAND, MICHAEL F	0047	20	23		063600-5	03510 00559	2	96 HENDEL AVE
ROZEA, NATHAN & EVGENIA	0154	81	9		213600-2	03729 01891	15F	109 BOGLE AVE
ROZYCKI, CHARLOTTE	0208	117	43		286100-9	02070 02044	2	76 UNION PL
RR NORTH ARLINGTON HOLDINGS LLC	0229	134	1.01		315900-0	04900 01598	4A	120 RIDGE ROAD
RR NORTH ARLINGTON HOLDINGS LLC	0229	134	1.02		316000-8	04900 01598	4C	128-134 RIDGE ROAD
RR NORTH ARLINGTON HOLDINGS LLC	0229	134	2		316100-9	04900 01608	4A	124 RIDGE ROAD
RR NORTH ARLINGTON HOLDINGS LLC	0229	134	4		316300-1	04900 01619	2	3 WESLEY PL
RUA POZO, CHRISTINA	0145	76	7.02		200300-5	02899 01127	2	48 BALTIMORE AVE
RUANE, GERARD & ELIZABETH	0063	26	39		085500-4		2	100 SUNSET AVE
RUBINOWITSCH, DANIELLE & MERON	0135	69	9		186900-6	03330 00495	2	14 BIRCHWOOD DR
RUDEL, KEITH J	0012	7	27		016900-4	00835 00625	2	15 PERSHING PL.
RUDO, ANTONIO & MURRAY, EDWARD	0285	161	8		392400-8	02005 01748	2	6-8 WEBSTER ST
RUEDA, MANUEL & MARIANA	0159	87	5		220900-7	01012 01803	2	481 RIVER RD
RUEDA, ROMARIO C & MARIAN L	0152	79	33		211300-5	08600 00133	2	67 BERGEN AVE
RUIZ, JUAN CARLOS & PAMELA M	0134	68	20		185700-7	08194 00236	2	48 BIRCHWOOD DR
RUSMAN, DINORAH	0062	26	30		084600-8	08779 00821	2	193 PROSPECT AVENUE
RUSS, WILLIAM & DORIS	0213	119	13		293800-8		2	13 PARK AVE
RUSSO, JASON M	0152	79	22		210200-7	03545 01209	2	107 BERGEN AVE
RUTIGLIANO ROBERT & TONI ANN	0160	88	9		221800-3	07816 00437	2	9 NORWOOD TERRACE
RYALI, ANURAAG KARTIK	0025	10	56		032500-8	04633 00556	4A	33 RIDGE RD
RYAN, DAVID & CHRISTINE	0134	68	17		185400-4		2	42 BIRCHWOOD DR
RYAN, MICHAEL	0195	113	7		269400-7		2	46 CHESTNUT ST
RYAN, MICHAEL L & TERRANOVA, KELLY	0161	88	22		223100-0	03071 02022	2	9 NINTH ST
RYAN, THOS & BARBARA	0189	107	10		262300-7		2	25 DEVON ST
RYAN, JAMES & ESMERALDA	0069	30	12		094100-6		2	157 ARLINGTON BLVD
RYBCHUK, P & A	0099	48	15		136500-7		2	225 STOVER AVE
RYTELEWSKI, KATARZYNA	0045	19	17		061000-5	02761 01505	2	153 RIVERVIEW AVE
SABATO, EILEEN ETAL	0156	83	1		216100-8	04773 00004	2	426 RIVERVIEW AVE
SABIN, FURKAN JASON & OZEL, HILAL	0157	85	6		218100-2	04624 00955	2	63 SIXTH ST
SABORIDO, JUANA ETAL	0149	78	10		207100-2	05407 00418	2	28 BOSTON AVE
SACHDEVA, SHAF & PALAK	0190	107	17		263000-1	04698 00546	2	362 BELLEVILLE TURNPIKE
SACKERMAN, BRENDA	0171	96	4		237600-6	03709 00810	2	8 EIGHTH ST
SACRAMENTO, L & M	0219	123	9		302200-9	01464 02124	2	77 PARK AVE

TAXING DISTRICT NO. 39 NORTH ARLINGTON

COUNTY NO. 02 BERGEN

NAME OF OWNER ADDITIONAL OWNERS	PAGE NO.	BLOCK NO.	LOT NO.	LOT QUALIF.	ACCOUNT NO.	DEED BOOK PAGE	CLASS	PROPERTY LOCATION
SADEK, MONA	0274	154	5.013			09153 00334	2	108-110 JASON WAY
SADEK, SAMY & MONA	0192	109	7		265800-3		2	99 EXTN AVE
SADEK, SAMY & MONA	0274	154	5.014			01808 01645	2	112-114 JASON WAY
SAFDARIAN, CRISTINA	0054	23	5		073600-8	02320 00003	2	170 PROSPECT AVE
SAHAGIAN, JOSEPH & CAROL	0112	55	29		154600-0	04194 01905	2	76 STOVER AVE
SAKELLARIS, JOHN & JOY	0099	48	18.01		136800-0		2	244 EAGLE ST.
SALAMANCA, ANTONIO & RITA	0251	143	36		347800-2	02526 01717	2	65 NOEL DR
SALAMANCA, HENRY & DANELLY	0228	133	8.01		315000-1	00242 02256	2	38 STRATFORD PLACE
SALAMANCA, RICARDO & SHEILA	0161	88	24		223300-2		2	35 NINTH ST
SALAPKA, MICHAEL G	0222	127	1		305600-4	03144 02053	2	100 DEVON ST
SALAZAR ZEAS, CRISTIAN J ETAL	0151	79	15		209500-0	05172 00054	2	131 BERGEN AVE
SALAZAR, MELISSA	0023	10	31		030000-9	04922 00093	2	43 HEDDEN TERR
SALAZAR, SANDRA M	0073	32	2		100600-7	03896 00389	2	6 HIGH ST
SALCEDO, CRISTHIAN A	0004	3	19		005300-8	03372 01199	2	31 NEWELL PL
SALDANHA, RICARDO M & LILLIAN R	0032	15	2		042700-3	08461 00958	2	112 PROSPECT AVE
SALEEM, ASIF	0191	108	17		265000-5	00405 00588	2	370 BELLEVILLE PK
SALGADO, JEAN PIERRE HERNANDEZ	0278	157	14		383000-8	04610 01432	2	59 UNION AVE
SALIB, LAILA K	0216	121	5		297100-9	03133 01461	2	43 PARK AVE
SALTARELLI, DOROTHY	0125	65	2		173100-4	01025 02403	2	114 GOLD ST
SALTOS, JOFFRE BERNARDO (ETAL)	0189	107	6		261900-6	01724 01298	2	24 CHESTNUT ST
SALVADOR, FELICIA	0145	76	18		201400-3	05090 00091	2	72 BALTIMORE AVE
SALVATORE, RICHARD S	0151	79	7		208700-5	01419 00103	2	151 BERGEN AVE
SALVATORIELLO, KRISTINA	0085	38	2		117000-3	04210 01711	2	234 COUPE PL
SAMAAN, BAH & MARGARET	0153	80	4.05		212200-1	08275 00299	2	15 BERGEN AVE
SAMMARTINO, ALBERT E & BERNADETTE	0138	72	5		190500-3		2	24 ALLAN DR
SAMMARTINO, JOSEPH & MARIA	0175	99	10.01		243000-5	05527 00786	2	35 JAUNCEY AVE
SAMMARTINO, MICHAEL & KATARZYNA	0052	22	19		070900-0	00588 02027	2	101 SUNSET AVE
SAMPEDRO, STEVEN & KATIA & MARIO	0244	140	21		337600-7	03498 00884	2	24 TRUMAN RD
SAMPEDRO, MARIO & ANDREA	0222	128	2		306300-8	04759 01698	2	92 PARK AVE
SAN FILIPPO, ROCCO & JOYCE	0039	17	11		052600-5	08054 00426	2	51 HENDEL AVE
SANCHEZ JR, JHONNY ETAL	0043	18	9		057500-9	05244 01110	2	191 SUNSET AVE
SANCHEZ, DAVID & YANIRA	0146	77	6		202400-0	02088 02233	2	35 VETERAN PL
SANCHEZ, ELLIOT & VALERIE	0157	85	4		217900-3	08914 00235	2	57 SIXTH ST
SANCHEZ, HECTOR A & VASQUEZ GISELLE J	0085	38	7		117500-8	01989 00693	2	252 COUPE PL
SANCHEZ, MARIO M & MARIA A	0100	50	6		138700-3	02493 00608	2	165 STOVER AVE
SANCHEZ, MAURICIO & GLADYS R	0089	41	7		122900-0	08628 00105	2	243 PROSPECT AVE
SANCHEZ, RAMONA & ROSARIO, RICARDO A	0106	53	8		147100-3	04744 01657	2	61 BAYLISS ST
SANCHEZ, RAQUEL & CORTEZ, PAMELA	0174	98	14		241300-4	04671 01041	2	43 FIFTH ST
SANCHEZ, RAYMOND	0070	30	29		095900-1	02266 02236	2	10 PINE ST.
SANCHEZ, ROXANA G & SILVIA V ETAL	0190	107	12		262500-9	05321 01092	2	21 DEVON ST
SANCHEZ, RUBEN & MORENO, CYNTHIA	0061	26	15		083100-6	03029 00505	2	103 BELMOUNT AVE
SANCHEZ, SAFIYA	0122	62	17		169400-6	03446 02223	2	226-228 BILTMORE ST.
SANCHEZ, WILLIAM & LESLIE S.	0006	4	20		008200-8	07686 00345	2	25 WILLIAM ST
SANCHEZ, EDWIN M	0094	44	14		129200-2	03616 01491	2	112 FRONT ST
SANCHEZ, MARIA FERNANDA MERINO ETAL	0082	36	4.01		113500-0	04957 00555	2	252 RIVER RD
SANCHEZ, PEDRO HERNAN ETAL	0061	26	13		082900-7	04985 01866	2	107 BELMOUNT AVE
SANDOMENICO, CARMEN & RADEK, A.	0064	27	10		087800-1		2	59 BELMOUNT AVE
SANDOVAL, ALVARO & LILIANA	0135	69	14		187400-8	03775 01239	2	24 BIRCHWOOD DR
SANDOVAL, ELIZABETH & PARRA JR, RODOLFO	0012	7	28		017000-2	03143 00417	2	13 PERSHING PL
SANITA, ANGELO & LAURA & LORENA	0020	9	25		026400-2	03536 01460	2	63 PROSPECT AVENUE
SANMARTIN, HARRY & ANN BEATRIZ	0258	145	23		357200-9	03239 01042	2	80 NOEL DR
SANTAMASSINO, JOANNE	0086	39	2		118100-1		2	128 ARLINGTON BLVD
SANTANA REALTY LLC	0153	80	4.07		212400-3	01691 01925	4A	487 RIDGE AVE
SANTANA, HILDALINA & RONNIE	0162	88	36.08		225200-5	01666 00715	2	109 LINCOLN AVE
SANTANA, GERMANICO & ZOBEIDA	0014	8	8		019200-8	04535 00424	2	20 PERSHING PL
SANTANGELO, ANTONIO & GIOVANNA	0158	86	9		219000-8	03118 01982	2	13 BOGEL AVE
SANTANGELO, FRANCESCO & SANITELLA	0158	86	6		218700-8	01602 01651	2	19 BOGLE AVE
SANTEE, RAYMOND & ROSEMINDA	0220	124	6		303900-3		2	32 PARK AVE
SANTIAGO JR, RUBEN & LYNSEY B	0032	15	1		042600-2	01976 01474	2	62 HEDDEN TERR
SANTIAGO, BERNADETTE & HECTOR	0081	34	22		111900-0	03672 01278	2	27 WILLIS RD
SANTIAGO, NICOLE	0286	162	4		394400-2	04527 00787	2	24-26 FIRST STREET
SANTIC, GORAN & ELYSE	0279	157	22		383900-7	04420 00166	2	11 THIRD ST
SANTOS (ETAL), JOSE S	0217	121	21.01		298700-2	09276 00320	2	66 BEECH ST
SANTOS PAUL	0287	162	9		394900-7	08655 00404	2	6 FIRST ST
SANTOS, EDNILSON & DIRLENE	0189	107	9		262200-6	08230 00041	2	29 DEVON ST
SANTOS, FERNANDO M	0068	30	4		093300-1	03295 00310	2	183 ARLINGTON BLVD
SANTOS, FRANCISCO	0181	103	1		251500-9	01086 02434	2	10 MORGAN PL
SANTOS, JOAO & ISABEL	0030	14	16		040200-4	08584 00646	2	119 PROSPECT AVE

TAXING DISTRICT NO. 39 NORTH ARLINGTON

COUNTY NO. 02 BERGEN

NAME OF OWNER ADDITIONAL OWNERS	PAGE NO.	BLOCK NO.	LOT NO.	LOT QUALIF.	ACCOUNT NO.	DEED BOOK	DEED PAGE	CLASS	PROPERTY LOCATION
SANTOS, JOAO P & HELOISA	0211	118	24		291100-7	09384	00015	2	89 RUTHERFORD PL
SANTOS, JOSE S. & ANA BELA	0136	69	16		187600-0	07827	00121	2	28 BIRCHWOOD DR
SANTOS, MAITE	0252	143	40		348200-3	00307	02046	2	75 NOEL DR
SANTOS, MANUEL G	0087	39	14.01		119600-3	03177	00432	2	122 ARLINGTON BLVD
SANTOS, MARIO & YOLANDA GOMEZ	0072	31	4.01		098600-9	00744	01710	2	214 RIVERVIEW AVE
SANTOS, MARTIN OVANDO ETAL	0238	137	13		329100-3	04621	01156	2	9 LEGION PL
SANTOS, MICHAEL P & SHARON A	0170	94	5		235200-8	08179	00213	2	475 RIVERVIEW AVE
SANTOS, RAFAEL L. & MARIA T.	0117	59	17.01		161600-2	07971	00069	2	91 GOLD ST
SANTOS, RICARDO & LAVERATT, SARAH	0297	173.02	4		408600-6	04681	00465	2	7 CARRIE RD
SANTOS,JASON &MIRANDA,MELISSA	0047	20	28		064100-7	03728	00385	2	112 HENDEL AVE
SANTOS,JOSE &FLEITAS,MAYRA	0198	115	7.01		274100-2	08652	00981	2	66 ELM ST
SANTOS,SIMONE	0007	5	2		009200-5	03478	01132	2	4 WILLIAM ST
SAPATA, ELISIO D& MARIA F TRUST	0014	8	7		019100-7	03048	01885	2	18 PERSHING PL
SAQUISILI, DALILA YOLANDA ETAL	0157	85	5		218000-1	05097	00492	2	59 SIXTH ST
SARACINO, PAUL	0224	129	17		308500-4			4A	BELLEVILLE PIKE
SARAVIA, FLORIMUNDO & CHRISTINE	0039	17	10		052500-4	09484	00042	2	53 HENDEL AVE
SARMIENTO, MARITZA	0153	80	4.04		212100-0	03311	01829	2	19 BERGEN AVE
SARNO, MICHAEL J	0086	39	9		118900-9	01224	01998	2	257 HIGH ST
SARNO, MIGUEL A & GRACIELA	0066	27	27		089500-2	08262	00766	2	68 SUNSET AVE
SARPA, DANIEL	0226	131	12		311800-1			2	30 AVON PL
SARPA,KRISTIN NICOLE ETAL	0214	119	23		294800-5	04387	01806	2	67 ARGYLE PL
SASJACK JR (ETALS), CHARLES J	0247	141	3		341700-9	08313	00209	2	7 MOORE PL
SAVAGE, PAUL & LAUREN	0010	6	17		013400-8	02968	01924	2	27 PROSPECT AVENUE
SAVAGE,PAUL & ALMA	0250	143	12		345400-4			2	17 NOEL DRIVE
SAVIANO, JARED & CHIU, DOMINIQUE	0173	97	11		239500-9	04237	01609	2	17 SIXTH ST
SAVOCA, MADALINE	0034	15	33		045800-5			2	22 HEDDEN TERR
SAWICZ, MICHAEL	0159	86	22		220200-0			2	22 BERGEN AVE
SAYAD, GEORGE CHRISTOPHER	0258	145	28		357700-4	02962	00319	2	70 NOEL DR
SCALATA ADAM J	0201	116	16	C0089		08785	00754	2	89 SCHUYLER AVENUE
SCAROLA, BERNADETTE	0106	53	6		146700-2			2	51 BAYLISS ST
SCERBO, EZIO & NANCY	0192	109	2.02			07691	00281	2	18 ELM STREET
SCERBO, RONALD & MARY ELLEN	0166	92	8.02		230900-0			2	41 SIXTH ST.
SCHAEFER, RICHARD & DOREEN	0114	57	12		157000-5	07742	00463	2	207 CRYSTAL ST
SCHEMP, RICHARD & BARBARA	0272	153	6		376500-1	08884	00209	2	601 SCHUYLER AVE
SCHENKEL, BARBARA & ALEXANDRA	0133	68	1		183800-4	05509	00010	2	60 BIRCHWOOD DR
SCHEPS,ELLIOT & ELIZABETH	0237	136	82		327500-3			2	24 ABBOTT PL
SCHETTINI,JULIO&ANA	0003	3	11		004500-3	04967	01087	2	32 ROOSEVELT ST
SCHILD, KEVIN G & ANTOINETTE	0087	39	13.01		119500-2	05247	01548	2	118 ARLINGTON BLVD
SCHIRO,VICTOR & KIMBERLY& ROSEMARIE	0180	102	12		249800-5	04158	01459	2	19 HARDING AVE
SCHLAGO, MICHAEL & CHERYL	0009	6	3		012000-7			2	8 FAIRMOUNT AVE
SCHLAMEUSS, DAVID & MICHELE	0147	77	25		204300-3	02654	00565	2	108 BOSTON AVENUE
SCHLITT, GEORGE H. & TERESA E.	0165	90	4		228500-9			2	450 RIVERVIEW AVE
SCHMALZ, WILLIAM P & JUDITH	0198	115	6.02		273900-3	01541	00760	2	64 ELM ST
SCHNEIDER, RICHARD STEPHEN	0098	48	9		136000-2	04957	00212	2	253 STOVER AVE
SCHRIER, DAVID J	0002	2	18		003100-2	01482	02084	2	15 ROOSEVELT ST
SCHRIER, DAVID J	0003	2	19		003200-3	01482	02079	2	11 ROOSEVELT ST
SCHUMACHER, ALEXANDER & SANDRA	0022	10	25		029400-3	05250	01960	2	80 PROSPECT AVE
SCHUMANN, J & MONTE, L & P	0124	64	6		171400-3			2	127 ALBERT ST
SCHUMANN, RICHARD J & ANGELA	0221	125	6		304700-8	09194	00172	2	48 PARK AVE
SCHURTER, JANICE	0139	72	22		192200-4	09364	00097	2	133 SIXTH ST
SCHUYLER AVE NA LLC	0228	133	2		314400-8	05388	01399	2	78 SCHUYLER AVE
SCHUYLER RESOURCES LLC	0245	140	32		338900-7	02234	00275	4B	170 SCHUYLER AVE
SCHWEICKHARDT, ROBERT H.	0019	9	11		024900-3	07685	00440	2	78 FAIRMOUNT AVE
SCIANCELEPORE, LOUIS & LORI	0235	136	50		324300-0	08425	00551	2	159 RUTHERFORD PL
SCIORTINO, BARBARA	0241	138	30		333300-6	05083	00149	2	192 RUTHERFORD PL
SCIORTINO, LISA JO	0289	164	4		398500-1	09455	00474	2	6 MADISON ST
SCIVETTI,ANDREA & ELISA	0169	93	36		234600-5			2	30 BOGLE AVE
SCOTT,RICHARD O.&ANNETTE	0206	117	24.02		284100-5			2	101 MORGAN PL
SCOZZAFAVA, PAUL & SUSAN	0090	42	10		124300-8	08610	00303	2	51 FRONT ST
SCRIVANI, ANDREW & AMANDRA	0143	75	34		198500-9	03689	01260	2	174 BALTIMORE AVE
SEALS, LAURA	0049	21	16		066500-5	04564	00650	2	41 ILFORD AVE
SEALS, LAURA	0208	117	47		286500-3	04358	00973	2	90 UNION PL
SEALS,LAURA	0049	21	17		066600-6	03985	00835	2	39 ILFORD AVE
SEC OF HOUSING & URBAN DEVELOPMENT	0210	118	12		289700-6	05510	00661	2	106 MORGAN PL
SEDIK, CHAWQUI & HALA	0224	130	1		308900-8	00134	00371	2	30 SCHUYLER AVE
SEERAM, MEENA	0016	8	39		022500-5	05319	01079	2	55 FAIRMOUNT AVE
SEETARAM, ROBERT & KRISTEN	0108	54	8		149100-7	02931	00419	2	145 CRYSTAL ST
SEGAL GARDENS 2016 LLC	0139	73	1		192400-6	04298	01244	4C	155-185 GOLD

TAXING DISTRICT NO. 39 NORTH ARLINGTON

COUNTY NO. 02 BERGEN

NAME OF OWNER ADDITIONAL OWNERS	PAGE NO.	BLOCK NO.	LOT NO.	LOT QUALIF.	ACCOUNT NO.	DEED BOOK PAGE	CLASS	PROPERTY LOCATION
SEGATTO EVALDO & CLAUDIA P	0066	28	6.02		090500-2	08784 00824	2	24 YORK ROAD
SEICHAL, BRITTANY ETAL	0133	67	24.02		183400-0	02823 01933	2	180 ALBERT ST.
SEIKO,RICARDO G ETAL	0163	88	36.10		225400-7	03898 00229	2	113 LINCOLN AVE
SEIXEIRO, DANIEL & ERLING, JENNIFER	0289	164	7		398800-4	02995 01119	2	197 UNION AVE
SELIMAJ, ERVIS & NESILDA	0019	9	5		024300-7	05263 01285	2	62 FAIRMOUNT AVE
SEMIAO, ANTONIO & FERNANDO	0043	18	11		057700-1	03536 01582	2	177 SUNSET AVE
SENA, INES B	0216	121	7		297300-1	04714 01680	2	49 PARK AVE
SEREIKA, T. & D.	0114	57	15.01		157400-9		2	307 HIGH ST.
SERMENO, BETTY	0079	33	34		108400-1	00739 01653	2	8 HILLSIDE PL
SERODIO, LUIS M & DIANA P	0056	23	23		075500-1	03367 01106	2	7-9 SUNSET AVE.
SERODIO, LUIS M & DIANA P	0155	81	24.01		215100-1	04066 00461	2	156 BERGEN AVE
SERPICO, NICHOLAS & KARA	0138	72	6		190600-4	02810 01714	2	22 ALLAN DR
SERRA, ALEXANDRE G & SANDRA	0269	151	11		372800-6	03169 01294	2	177 LEONARD PL
SERRA, DENISE & KALLINICOS, LISA	0135	69	2		186200-9	08441 00912	2	29 ALLAN DR
SERRALHEIRO, GRACE D & STEVEN S	0259	145	30		357900-6	05503 01030	2	66 NOEL DR
SERRANO, JULIA & LUIS	0236	136	76		326900-0	02955 02327	2	164 MORGAN PL
SERVELLO, JOHN	0169	93	28		233800-0	01589 00415	2	12 BOGLE AVE
SERVITIS, PANTELIS G	0151	79	13		209300-8	02556 00230	2	135 BERGEN AVE
SETHI, ASHOK & GANDHI, KISHOR	0274	154	5.012			07986 00177	2	129 JASON WAY
SETHI, RUCHIKA & REEMA	0273	154	5.009			02254 00232	2	123 JASON WAY
SETTEMBRE, THOMAS	0100	50	5		138600-2		2	171 STOVER AVE
SEVER CENGIZ & GULDANE	0140	74	9		194000-6	08712 00016	2	16 ALBERT STREET
SEVERS, WILLIAM & DIANE	0122	62	14		169100-3		2	218 BILTMORE ST
SEVERS,CHRISTINAG&ALBANESE, DONALD	0216	121	10		297600-4	02248 02024	2	79 CHESTNUT ST
SEWULICH, DEBORAH	0245	140	31		338800-6		2	144 SCHUYLER AVE
SEXTON (ETAL), KATHLEEN	0132	67	15		182200-1	09316 00160	2	5 BIRCHWOOD DR
SHABUNIA JR, MARK & MELISSA	0223	129	13		307100-3	02438 01395	2	20 SCHUYLER AVE
SHAH, JAYESH M & ANITA J	0270	151	19		373700-2	04458 00558	2	28 ECKHARDT TERR
SHAH, KINNER	0064	26	49		086600-2	08507 00437	2	126 SUNSET AVE
SHAH, NISHANT HARSHAD ETAL	0099	115	19		275300-1	02450 01995	2	73 FOREST STREET
SHALIAN,RAZMIK	0031	14	30		041600-5	04638 00590	2	90 HEDDEN TERR
SHANNON, RITA	0093	44	11		128900-2		2	1 GOLD ST
SHARMA, BALJINDER & ASHWIN	0213	119	7		293200-2	04514 01402	2	84 RUTHERFORD PL
SHARPE,ARTHUR L & MARIA CARINA	0250	143	11		345300-3	03914 01513	2	15 NOEL DR
SHEEDY, JOSEPH F.JR. & ALLISON C.	0231	135	9		318500-7	07916 00853	2	17 ABBOTT PL
SHEHU,RIZA&ANITA	0202	116	19.01	C0010		04955 01941	2	61-69 SCHUYLER AVE #10
SHENOUDA, REMOUN	0123	62	23		170100-3	04882 01644	2	252 CRYSTAL ST
SHENTON,RICHARD M ETAL	0004	3	20		005400-9	04988 01122	2	29 NEWELL PL
SHERIDAN, MICHAEL & PATRICIA ANN	0145	76	6.02		200100-3	09526 00453	2	60 BALTIMORE AVE
SHERRY, MADELINE	0039	17	9		052400-3	07625 00923	2	57 HENDEL AVE
SHEVCHUK, STANISLAV	0049	21	18		066700-7	02565 02213	2	33 ILFORD AVE
SHI, JIANFENG & YU, HAILUN	0157	84	4		217300-7	04050 01255	2	49 SEVENTH ST
SHILANSKI, AMANDA	0005	3	28		006200-4	01271 01553	2	5 NEWELL PLACE
SHIVAS, JAMES & TRICIA	0021	10	5		027400-9	08378 00411	2	18 PROSPECT AVE
SHRESTHA, MANOHAR & POOJA	0071	30	45		097500-1	02769 01344	2	14 CEDAR ST
SIEIRA (ETAL), JESUS	0179	102	3.01		248800-8	00965 00573	2	16 UNION PL
SIGNORI-SABOYA, PIERINA ETAL	0019	9	14.02		025300-4	05253 00776	2	77 HEDDEN TERR
SIKAFFY, EDWIN	0113	57	4		156100-9	02088 00481	2	247 CRYSTAL ST
SIKAFFY, EDWIN	0277	156	16		380900-6	03390 01983	2	19 FOURTH ST
SILKOWSKI,ROBERT R	0061	26	12		082800-6	03889 01316	2	109 BELMOUNT AVE
SILVA (ETAL), JOSE ANTONIO	0006	4	18		008000-6	09183 00198	2	33 WILLIAM ST
SILVA (ETAL), JOSE C	0013	7	37		017900-1	09226 00032	2	6 FISHER PL.
SILVA RODO,RICARDO DEMAGALHAES ETAL	0158	86	10		219100-9	03046 00357	2	11 BOGLE AVE
SILVA, ALEX & PATRICIA CRISTAL	0171	96	3		237500-5	05323 01660	2	10 EIGHTH ST
SILVA, ANTHONY V & MARIA ISABEL	0070	30	25		095500-7	04737 00144	2	150 BELMOUNT AVE
SILVA, ANTONIO	0204	116	21.01	C0019	280900-5	08075 00758	2	55 SCHUYLER AVE UNIT 1
SILVA, ANTONIO & BELMIRA	0003	3	7		004100-9	08452 00804	2	18 ROOSEVELT ST
SILVA, CRISTOVAO P., ETALS.	0090	42	1		123400-2	07901 00860	2	234 PROSPECT AVE
SILVA, DANIEL & MICHELE	0287	162	7		394700-5	01167 01928	2	12-14 FIRST ST
SILVA, EZEQUIEL & MARIA	0086	39	3		118200-2		2	232 RIVERVIEW AVE
SILVA, HENRIQUE & BEATRIZ F	0125	64	22		172900-5	00414 01073	2	148 BILTMORE ST
SILVA, JOSEPH I & PRISCILLA A	0201	116	14		278100-0	00265 01267	2	86 FOREST ST
SILVA, KEVIN & LAUREN	0157	85	1		217600-0	01411 00176	2	54 SEVENTH ST
SILVA, MARC & BRIANA	0177	100	9.02		244900-1	03619 00736	15F	541 JAUNCEY AVENUE
SILVA, MIGUEL G & SILVIA R	0267	150	18		369400-8	09348 00312	2	125-127 CANTERBURY AV
SILVA, ROSEMARIE TAVARES	0121	61	8		166900-0	07742 00547	2	49 WEST ST
SILVA, ROSIMEIRE & PAULO	0256	144	39		354400-0	09300 00401	2	14 NOEL DR
SILVA, RUI F & MARIA M	0283	159	22		389400-4	00238 01120	2	41 SECOND ST

TAXING DISTRICT NO. 39 NORTH ARLINGTON

COUNTY NO. 02 BERGEN

NAME OF OWNER ADDITIONAL OWNERS	PAGE NO.	BLOCK NO.	LOT NO.	LOT QUALIF.	ACCOUNT NO.	DEED BOOK	DEED PAGE	CLASS	PROPERTY LOCATION
SILVA, CHRISTOPHER & FRANCO, VIVIANA	0160	88	8		221700-2	02061	02263	2	7 NORWOOD TERRACE
SILVA, JESSICA	0035	15	45		047000-1	04690	00933	2	46 HEDDEN TERRACE
SILVERA-ALBOR, DIANA P ETALS	0214	119	24		294900-6	04588	00539	2	61 ARGYLE PL
SILVESTRE, MANUEL & MARCELINA	0272	152	7		375900-8			2	148 LEONARD PL
SILVESTRI MICHAEL	0129	66	23		177900-0	08691	00823	2	37 BIRCHWOOD DRIVE
SIMÕES-ALMEIDA, ALEXANDRE M	0014	8	2		018600-5	04557	01446	2	114 STEVENS PL
SIMÕES, MARTHA	0044	18	23		059000-8	02810	00283	2	139 BATHURST AVENUE
SIMOIS, GERALDA	0060	25	23		081300-4	08536	00246	2	168 SUNSET AVE
SIMONE, V & D	0286	161	16		393300-4	00000	00000	2	23 FIRST ST
SIMONE, VITO & DIANE S	0284	160	17		391100-8	08451	00882	2	31 WEBSTER ST
SIMONE, JOSEPH & KELLY, ALEXA	0091	42	18		125000-2	03948	00518	2	46 ARLINGTON BLVD
SIMONS (ETALS), OLIVIA M	0288	163	8		397200-1	00051	00094	2	15 CLINTON PL
SIMONS, JOAN & OLIVIA	0290	164	17		399800-1	08988	00283	2	12 CLINTON PL
SIMONS, OLIVIA	0036	16	9		048600-4			2	125 HENDEL AVE
SIMONS, JOAN	0290	164	16		399700-0			2	16 CLINTON PLACE
SINGH, GURKIRAT & KAUR, UMANPREET	0010	6	25		014200-3	01936	00894	2	3 PROSPECT AVE
SINGH, NALINI	0265	149	13		366900-2	00198	02359	2	53 SECOND ST
SINGH, OAM P	0067	28	14		091300-7	02566	01004	2	28 SUNSET AVENUE
SINGH, OAM P & ASHA L	0067	28	13		091200-6	01906	00430	2	26 SUNSET AVE
SINGH, RANJIT & KAUR, MANPREET	0197	114	12		272200-9	03192	01172	2	53 ELM STREET
SINGH, RESHAM	0088	40	17		121500-9	03949	00925	2	23 LORRIGAN PLACE
SINGLETON, C & L	0278	157	9		382500-6	08080	00107	2	4 MILLAR PL
SINHA YASHDEEP	0180	102	15		250100-8	08775	00583	2	43 MORGAN PLACE
SIRAVO, MARC	0057	23	37		076900-2	05050	01300	2	38 ILFORD AVENUE
SKIBIAK, HELEN L & RUSS, DORIS J	0175	99	7		242700-5	01016	01523	2	43 JAUNCEY AVE
SKIENGEL, MARIE	0037	16	15		049300-8	07832	00952	2	107 HENDEL AVE
SKORA KINGA & GRZEGORZ	0096	45	32		133000-1	08773	00029	2	66 FRONT STREET
SKROMAK, MARCIN KONRAD ETAL	0242	138	41		334500-5	02967	01834	2	226 RUTHERFORD PL
SLADER, ANUNZIATA (NANCY)	0130	66	42.02		180100-6	02652	01954	2	122 LOCUST AVE
SLATER, CLIFFORD JR	0030	14	19		040500-7			2	109 PROSPECT AVE
SLEBODA, ANDREW JUDE & DIANE P	0200	116	6		277300-5			2	54 FOREST ST
SLECZKA, FRANCISZEK & JANINA	0209	117	57		287700-2	08614	00139	2	79 UNION PL
SLEDZ, ANNA	0142	75	16		196600-6	01272	02044	2	149 BOSTON AVE
SLUKA, JEAN ANN PAWLAK	0101	50	16		139900-2	01763	00877	2	51 GOLD ST
SLY DOLORES G	0012	7	17		016000-5	08750	00173	2	129 HEDDEN TERRACE
SMAJLAJ, ZINA	0266	150	2		367800-8	09345	00025	2	94 SECOND ST
SMETHERS, CHRISTINE & FRED	0066	28	9		090800-5	08633	00107	2	19 WILLIS RD
SMIGLEWSKI, EDDY	0112	56	4		155000-1	00670	02147	2	267 CRYSTAL ST
SMIGLEWSKI, RONALD	0101	50	18		140100-4	07653	00153	2	33 GOLD ST
SMITH JR, PAUL	0149	77	42		206100-5	00346	02047	2	236 BOSTON AVE
SMITH, BRIAN & NISHIMURA, M	0167	93	11		232100-6	04972	01979	2	44 FIFTH ST
SMITH, CHRISTOPHER	0146	77	8		202600-2	01560	01867	2	31 VETERAN PL
SMITH, EDWARD & DAWN	0227	132	5		312800-8	03197	02137	2	9 STRATFORD PL
SMITH, EDWARD & JENNIFER ROSMAN	0171	96	1		237300-3	02066	01899	2	16 LINCOLN AVE
SMITH, RYAN	0053	22	24		071400-2	01952	01542	2	81 SUNSET AVENUE
SMITH, THOMAS F & ROSEMARY	0297	173.02	10		409200-9	08419	00612	2	10 BERNICE RD
SMOLEN, EDWARD III & LINDA A.	0221	124	8		304100-2	08004	00973	2	28 PARK AVE
SMOLENSKI, STEVEN	0144	75	39.02		199200-3	09287	00438	2	218 BALTIMORE AVE
SMYKOWSKA, HALINA	0198	115	5.02		273700-1	03538	01770	2	58 ELM ST
SMYKOWSKI, THOMAS & GRAZYNA	0176	100	1.02		244000-2	09488	00487	2	20 FIFTH ST
SOARES AUGUSTO	0180	102	4		249000-7	05033	00617	2	24 UNION PL
SOARES, CESAR & LYNDA K	0135	69	4		186400-1	08505	00490	2	25 ALLAN DR
SOARES, DANIEL & ANGELA	0077	33	15		106500-8	00946	00995	2	63 ARLINGTON BLVD
SOARES, JOAO PEDRO SILVA ETAL	0258	145	19		356800-8	05347	00984	2	88 NOEL DRIVE
SOCARRAS ET ALS, M. & C.	0237	136	78		327100-9			2	163 MORGAN PL
SOCCI II, JOSEPH J & MICHELE L	0234	136	38		322900-2	03027	02432	2	209 RUTHERFORD PL
SOCORRO (ETAL), PEDRO GARCIA	0268	150	31		370800-2	09620	00019	2	11 ECKHARDT TERR
SODANO, JOHN	0283	160	7		390100-1	05322	00893	2	10 SECOND ST
SOFIELD, LAWRENCE & ELZABETH	0049	21	13		066200-2			2	51 ILFORD AVE
SOKOLNICKI-MACKEY, MARIANNE	0048	21	2		065000-3			2	142 PROSPECT AVE
SOKOLNICKI, RICHARD V	0048	21	3		065100-4	00939	02065	2	144 PROSPECT AVE
SOLIS, HAIRO	0194	113	3		269000-3	01761	00323	2	38 CHESTNUT ST
SOLTYS, OKSANA & THOMAS	0210	118	3		288700-9	03254	01474	2	74 MORGAN PL
SOLTYS, TADEUSZ & MARIOLA	0132	67	21.01		182900-8	07810	00450	2	158 ALBERT ST.
SONDEJ, JOZEF & AGNIESZKA	0235	136	49		324200-9	01648	00562	2	163 RUTHERFORD PL
SOOM, ADRIENNE A	0136	71	3		188400-5	01692	01152	2	70 BIRCHWOOD DR
SOPKO, JEANNINE	0036	16	10		048700-5	08324	00281	2	123 HENDEL AVE
SORALBO, JOSEFINA E	0077	33	9		106000-3	08815	00543	2	216 PROSPECT AVE

TAXING DISTRICT NO. 39 NORTH ARLINGTON

COUNTY NO. 02 BERGEN

NAME OF OWNER ADDITIONAL OWNERS	PAGE NO.	BLOCK NO.	LOT NO.	LOT QUALIF.	ACCOUNT NO.	DEED BOOK PAGE	CLASS	PROPERTY LOCATION
SORCE, JOSEPHINE	0252	143	47		348900-0		2	89 NOEL DR
SORIANO, NICOLO P & MARIN, MELISSA	0023	10	39		030800-7	05453 01894	2	25 HEDDEN TERRACE
SORINO, JOSEPH & PATRICIA	0190	108	3		263600-7		2	14 DEVON ST
SOSA, MIGUEL & JASMILY	0009	6	7		012400-1	02795 02354	2	22 FAIRMOUNT AVE
SOSNOWSKI, LAURA A TRSTE	0092	43	9		126400-3	04319 00862	2	15 FRONT ST
SOTO-OLMOS, CLAUDIO A	0139	73	3		192600-8	04305 01685	2	135 GOLD ST
SOTO, ARLENE	0059	25	17		080600-0	01329 00233	2	191 RIVERVIEW AVE
SOTO, JOSE	0239	138	1		330300-5	03293 00146	1	98 RUTHERFORD PL
SOTO, JOSE	0239	138	2		330400-6	03293 00146	2	100 RUTHERFORD PL
SOUHLAKIS, MICHAEL & JOSEPH & JAIME	0004	3	22		005600-1	02461 02376	2	23 NEWELL PL
SOURIAL, RAYMOND & NADIA	0123	63	3		170600-8	00856 02146	2	1 LOCUST AVE
SOURIAL, RAYMOND & NADIA	0216	121	16		298200-7	00000 00000	2	67 CHESTNUT ST
SOURIAL, RAYMOND & NADIA	0002	2	8.A		002000-4		2	141 STEVENS PL
SOUSA PROPERTIES L.L.C.	0141	74	15.01		194500-1	08620 00846	2	50-54 ALBERT ST
SOUSA PROPERTIES LLC	0141	74	16.01		194600-2	08620 00842	2	60-62 ALBERT ST
SOUSA-PEREZ, DANIEL & SANDRA	0019	9	15		025400-5	00014 00254	2	75 HEDDEN TERR
SOUSA, JOAO & MARIA I	0076	32	47		105100-7	01968 01993	2	1-3 BOND PL
SOUSA, JOHN F & SARA	0126	65	7		173600-9	03930 01195	2	67 ALBERT ST
SOUSA, JOHN F & SARA M	0140	74	14		194400-0	02976 00770	2	48 ALBERT ST
SOUSA, JOSE F & SUZETE P	0033	15	20		044600-6	02820 00512	2	19 MELROSE AVE
SOUSA, JOSE FILIPE	0109	54	19		150200-8	01104 02116	2	120 STOVER AVE
SOUSA, JOSE FILIPE & SUSETE PATRICIA	0117	59	19		161900-5	01779 01038	2	100 CRYSTAL ST
SOUSA, JOSE FILIPE & SUSETE PATRICIA	0117	59	20		162000-3	01779 01038	1	104 CRYSTAL ST
SOUSA, MARIA T & RAMOS, ISILDA ETAL	0280	158	5		385600-8	03193 01326	2	22 THIRD ST.
SOWINSKI JR, JOSEPH S	0196	114	10		272000-7	00243 01422	2	56 DEVON ST
SPANARKEL, KEVIN MICHAEL & KATHLEEN	0142	75	21.01		197100-8	02668 00454	2	113 BOSTON AVE
SPARTACO PARTNERS, LLC % R.DIPOPOLLO	0082	35	11.02		113100-6	01546 01460	4A	211 RIDGE ROAD
SPASESKI, VASIL & KRISTINA	0195	113	18		270500-8	04361 00994	2	39-41 DEVON ST
SPATA, GIUSEPPE & AFANADOR, RUTH	0263	148	5		364100-0	05456 00548	2	66 THIRD ST
SPEERS JR, ROBERT G	0281	159	2		387400-0	04929 00446	2	36 HOOVER ST
SPERANDEO, FRANCESCO & CATHERINE	0271	151	26		374400-6	08213 00284	2	14 ECKHARDT TERR
SPERANDEO, FRANCESCO & CATHERINE	0119	60	11		164800-5	03523 01250	2	29 BILTMORE ST
SPG 500 BELLEVILLE TPK URB REN LLC	0223	129	15		308300-2	01450 01374	4B	BELLEVILLE PIKE
SPG 500 BELLEVILLE TPK URB REN LLC	0293	168	1		403500-0	04641 01737	4B	500 BELLEVILLE PK
SPINA, JOSEPHINE ANN	0220	124	3		303600-0	08017 00740	2	38 PARK AVE
SPINELLI, DANIEL & MARIA DEFATIMA-	0184	103	33		254700-2	03533 00685	2	2 MORGAN PL.
SPIVACK, ANNE TRSTE	0159	86	19		219900-7	05429 00370	2	16 BERGEN AVE
SPIVACK, ANNE TRSTE	0233	136	2		321900-5	05451 00633	2	19 BEAVER AVE
SPONY JANET & DE FERRARI LAURA M	0140	74	27		193300-2	08700 00720	2	142 GOLD STREET
SPRAGUE, ROBERT C. & SALLY ANN	0222	127	4		305900-7		2	82 PARK AVE
SPROFERA, RONALD	0256	144	40		354500-1	07625 00719	2	12 NOEL DR
SQUITIERI, CHERYL	0141	75	1.02		194900-5	04218 01572	2	236 BALTIMORE AVE
ST PAULS EPISCOPAL CHURCH	0065	27	22		089000-7		15D	SUNSET AVE
ST PAULS EPISCOPAL CHURCH	0079	33	33		108300-0		2	48 BELMOUNT AVE
ST. KATHERINE, INC.	0058	24	3		078400-1	08139 00851	4A	205 RIVER ROAD
STABINSKI (ETALS), MOLLIE	0182	103	11		252500-6	08501 00402	2	44 MORGAN PL
STADNICKI, TOMMY & DINA	0283	160	2		389600-6	02473 02185	2	28 SECOND ST
STANAK, STEPHEN & KATHRYN H	0128	66	11		176700-1	07710 00803	2	61 BIRCHWOOD DR
STANEK, CHARLES & ELIZABETH	0276	155	3.04				2	2 CARY AVENUE
STANFORD PROPERTIES LLC	0189	106	13		261100-8		4A	340-344 BELLEVILLE PIKE
STANFORD PROPERTIES LLC	0189	106	14		261200-9	08402 00793	4A	340 BELLEVILLE PK
STANLEY, BRUCE M & RANA C ETAL	0130	66	40		179800-3	02272 00268	2	108 LOCUST AVE
STANTON FAMILY RESTAURANTS	0194	112	16		268500-1	08250 00554	4C	50 EXTON AVE
STANTON, JAMES & MARY	0250	143	23		346500-2		2	39 NOEL DR
STAPLETON, SEAN	0123	63	4		170700-9	09353 00064	2	339 HIGH ST
STASKO, MARY E	0284	160	14		390800-8	09317 00470	2	19 WEBSTER ST
STEC, SUZANNE M	0125	64	19		172600-2	04531 00534	2	132 BILTMORE ST
STECZ, PAUL JR. & NOWAK, SUZANNE	0143	75	24		197500-2	08072 00283	2	102 BALTIMORE AVE
STEHLING, HAROLD & IRENE	0219	123	11		302400-1		2	85 PARK AVE
STEINLIN, BRUNO	0299	173.03	18		411400-8	01506 02140	2	26 GERALDINE RD
STEVENS, DOUGLAS A	0283	159	20		389200-2	09625 00032	2	33 SECOND ST
STEWART, ALLAN E. & SHARON A.	0254	144	16		352100-3		2	29 PULASKI DR
STEWART, ELLEN	0046	20	6		061900-4	00124 00101	2	133 ILFORD AVE
STIRONE CHRISTOPHER & MICHELE	0215	120	8		295800-2	08705 00090	2	27 PARK AVENUE
STOECKEL, MICHAEL	0098	48	6		135700-2		2	277 STOVER AVE
STONE, MATTHEW & MARY E	0170	94	7		235400-0	02863 00823	2	463 RIVERVIEW AVE
STONE, MATTHEW & EMMA	0141	75	5.01		195400-7	04987 01800	2	229 BOSTON AVE
STOVER AVENUE LLC % CUPAK	0107	53	16.01		148000-9	02928 02427	2	264 STOVER AVE

TAXING DISTRICT NO. 39 NORTH ARLINGTON

COUNTY NO. 02 BERGEN

NAME OF OWNER ADDITIONAL OWNERS	PAGE NO.	BLOCK NO.	LOT NO.	LOT QUALIF.	ACCOUNT NO.	DEED BOOK	DEED PAGE	CLASS	PROPERTY LOCATION
STUART, JEANENE A	0152	79	32		211200-4	05480	00558	2	71 BERGEN AVE
STURNIOLO, ANDREA LEIGH ETAL	0012	7	23		016500-0	03695	00678	2	23 PERSHING PL
SUAREZ-TAPIA, ANDRES P ETAL	0013	7	38		018000-9	02321	01355	2	8 FISHER PLACE
SUAREZ, BENJAMIN & CARMEN	0034	15	31		045600-3			2	18 HEDDEN TERR
SUAREZ, REINALDO & ARACELIS	0171	95	9		236800-1			2	103 JAUNCEY AVE
SUBASILAR, YAVUZ & HANDE	0265	149	5		366100-4	05523	01900	2	66 HOOVER ST
SULLIVAN, BRIAN T & ANNA L	0241	138	34		333700-0	08878	00216	2	200 RUTHERFORD PL.
SULLIVAN, DENNIS W ETAL	0241	138	32		333500-8	04098	00156	2	196 RUTHERFORD PL
SULLIVAN, JANE & COSTELLO, MICHAEL	0005	4	4		006600-8			2	10 NEWELL PLACE
SULLIVAN, JOHN & BRIDGET	0101	50	10.02		139200-5	07865	00215	2	143 STOVER AVE
SULLIVAN, PATRICK D & JACQUELINE	0250	143	13		345500-5	08947	00065	2	19 NOEL DR
SULLIVAN, JAME & SANDRA	0046	20	12		062500-7			2	111 ILFORD AVE
SUMMIT BANK - % B&A CORP. RE ASSMT	0034	15	24		045000-7			4A	113-119 RIDGE RD.
SUMMIT INVESTMENT TRUST	0089	40	24		122200-3	05184	01976	2	100 ARLINGTON BLVD
SUNGA JR, RODOLFO MALANAC & AMYFIL	0010	6	15		013200-6	08632	00539	2	37 PROSPECT AVE
SUTTON, SUSAN J	0174	98	16		241500-6	00292	00148	2	47 FIFTH ST
SVEC, JOHN & PATRICIA	0129	66	21		177700-8	02295	01382	2	41 BIRCHWOOD DR
SWARTZ, DOANLD & KAREN	0041	17	39		055400-4			2	50 MELROSE AVE
SWEDSKI, EDWARD & ARLENE	0116	59	7		160600-5			2	147 BILTMORE ST
SWEENEY, TARA & MARYANN	0096	45	33		133100-2	04075	00478	2	72 FRONT STREET
SWEENEY, THOMAS & MARYANN	0288	163	1		396500-7			2	44 MADISON ST
SWIONTKOWSKI, NICOLE & ERIC	0220	123	15		302800-5	04368	01901	2	73 ELM STREET
SYDIR VICTOR	0023	10	36		030500-4	08733	00902	2	31 HEDDEN TERRACE
SZALUS, JOHN & QUANHUA	0168	93	18		232800-3	09485	00284	2	28 FIFTH ST
SZATKOWSKI, BOGDAN	0059	25	8		079700-1	08582	00322	2	163 BELMOUNT AVE
SZCZYTOWSKI, WLODZIMIERZ M ETAL	0214	119	19		294400-1	02618	01530	2	75 ARGYLE PL
SZURA, EUGENE & DIANE	0133	68	7		184400-7			15F	47 ALLAN DR
SZYMANSKI, SALLY ANN	0238	137	10		328800-3	08627	00722	2	215 RUTHERFORD PL
SZYPCIO, WITOLD & TERESA	0253	143	63.02		350400-2			2	1A GRECO TERR.
T & V REALTY LLC	0293	166	14		402300-1	07942	00347	4A	38 SHERMAN AVE
T & V REALTY, LLC	0292	166	11		402200-0	07942	00347	4A	35-37 EWING AVE
TAITE, LOUIS ANTHONY	0057	23	47		078000-7	08494	00097	2	72 ILFORD AVE
TALONE, PHILIP R	0054	23	7.02		073900-1	05437	01638	2	63 SUNSET AVE
TAMAYO, SAMUEL & MIRNA	0112	56	9.01		155500-6	00471	02274	2	10 BAYLISS ST
TAMBRIZ, BYRON	0268	150	29		370600-0	01907	02207	2	7 ECKHARDT TERRACE
TANG, CHIAU K	0086	39	8.01		118700-7	02464	01271	2	205 EAGLE ST
TANTACHUCO SANCHEZ, ROSA M (FORNES)	0041	17	37		055200-2	04185	00122	2	46 MELROSE AVE
TAORMINA, DANIEL & RAINEIDA GABRIEL	0120	60	12.05		165000-4	08441	00975	2	17 BILTMORE ST
TAPIA, CARLOS F	0034	15	35		046000-4	03689	00898	2	26 HEDDEN TERR
TARABAY, BOULOS ETAL	0210	118	11		289600-5	01652	00708	2	102 MORGAN PL
TARANTINO, CARL & PHYLLIS	0158	86	7		218800-9			2	17 BOGLE AVE
TARASEK, DENNIS & THERESA	0084	37	8		115900-8			2	58 SHIELDS PL
TARASKA, STANLEY & TARASKA, MARGARET	0066	28	6.01		090400-1			2	22 YORK RD
TARTAGLIA (ETALS), AURORA	0031	14	25		041100-0	08570	00306	2	78 HEDDEN TERR
TARULLI, JASON & JESSICA	0074	32	14		101900-7	01812	00128	2	97 ARLINGTON BLVD
TAVERAS, MIGUEL A & NUNEZ, THANIA E ET	0031	14	20		040600-8	03211	02300	2	107 PROSPECT AVE
TAWDROUS, ROZALIN M & BASEM I	0113	56	9.03		155700-8	03430	01807	2	14 BAYLISS STREET
TCHIGLADZE, LASHA & NASSY, NINA	0248	142	8		343500-1	05441	01784	2	14 MOORE PL
TCHIR, MEGHAN N & JOLANTA & MATTHEW	0142	75	10		196000-0	04905	01641	2	197 BOSTON AVE
TEBO ASSOC LLC	0243	140	2		335700-4			4C	1 VANDERBILT PL
TEBO ASSOC LLC	0243	140	3		335800-5			4C	3 VANDERBILT PL
TEBO ASSOC LLC	0243	140	4		335900-6			4C	5 VANDERBILT PL
TEBO ASSOC LLC	0295	173.01	1		406800-4			4C	1 BERNICE RD
TEBO ASSOC LLC	0295	173.01	2		406900-5			4C	3 BERNICE RD
TEBO ASSOC LLC	0296	173.01	14		408100-1			4C	4 SILVIA PL
TEBO ASSOC LLC	0296	173.01	15		408200-2			4C	2 SILVIA PL
TEIXEIRA, ANTONIO JOSE	0008	5	16		010800-1	01503	02401	2	33 FAIRMOUNT AVE
TEIXEIRA, MARIO & MARIA	0207	117	36		285400-5			2	22 HARDING AVE
TEJEDOR, BELKYS B	0204	116	23.01	C101	281000-3	03330	01846	2	43 SCHUYLER AVE #101
TEJELO, JAVIER & SARA PATRICIA	0194	112	18		268700-3	05054	01145	2	55 CHESTNUT ST.
TEJOS REALTY LLC.	0188	105	18		259800-8	09332	00019	4A	318 BELLEVILLE PK
TELEP, EDWARD & BRENDA	0183	103	28		254200-7			1	11 RUTHERFORD PL
TELEP, EDWARD & BRENDA G.	0183	103	27		254100-6	07663	00750	2	15 RUTHERFORD PL
TEMPERATURE PROCESSING CO INC	0068	30	3		093200-0			2	185 ARLINGTON BLVD
TEMPERATURE PROCESSING CO. INC	0068	30	2		093100-9			4B	228 RIVER RD
TENREIRO, DANIEL & AUCENDINA	0231	135	17					2	12 WESLEY PL
TERRAZZINO, RICHARD	0181	103	2		251600-0	01803	01801	2	14 MORGAN PL
TESTA, LISA M	0139	73	8		193100-0	04823	01370	2	114 ALBERT ST

TAXING DISTRICT NO. 39 NORTH ARLINGTON

COUNTY NO. 02 BERGEN

NAME OF OWNER ADDITIONAL OWNERS	PAGE NO.	BLOCK NO.	LOT NO.	LOT QUALIF.	ACCOUNT NO.	DEED BOOK	DEED PAGE	CLASS	PROPERTY LOCATION
TETTO, MICHAEL J. & MARIA K.	0253	143	58		349800-6	08573	00509	2	12 GRECO TERR
THE STEVEN LAMOUR FAM IRREV NJ TRST	0176	99	16		243700-2	05414	01725	2	20 BRANDENBURG PL
THOMAS, JANET	0071	30	41		097100-7			2	6 CEDAR ST
THOMAS, KESHUE	0072	31	9.01		099200-2	03925	01638	2	127 ARLINGTON BLVD
THOMPSON, JAMES D JR & HEATHER A	0201	116	13		278000-9	00866	02388	2	82 FOREST ST
THOMSON, JOHN W III & EVELYN	0096	45	27		132400-8	00531	00475	2	28 FRONT ST
THOMSON, MICHELLE L TRSTE	0039	17	5		052000-9	04846	01210	2	73 HENDEL AVE
THUMANN, ELIZABETH C & JULIE	0032	15	8		043300-6	09410	00346	2	69 MELROSE AVE
TIAGO, JOHN & TERESA M.	0297	173.02	3		408500-5	07960	00809	2	5 CARRIE RD
TIBURCIO-CASTILLO, BELKA S	0036	16	1.01		047800-9	05433	00780	2	122 RIVERVIEW AVE
TIEDEMANN JR, RAYMOND	0189	106	15		261300-0	02777	00424	4A	336 BELLEVILLE PK
TIEDEMANN, RAY	0067	29	7		092200-3	02153	01937	4A	207 RIDGE RD
TIEDEMANN, RAYMOND	0187	105	15		259500-5	09473	00330	4A	330 BELLEVILLE PK
TIMMINS, PAUL & LORETTA	0136	71	1		188200-3			2	74 BIRCHWOOD DR
TINEO, VICTOR	0080	34	4		110000-4	04398	01458	2	32 YORK RD
TINIZARAY, MANUEL G	0107	53	11		147400-6	04750	01797	2	291 RIVERVIEW AVE
TIPAN, LUIS E LIUGCHA ETAL	0005	4	8		007000-9	04752	00511	2	18 NEWELL PLACE
TIRADO, LILLIAM	0202	116	21.01	C00B1	278900-8	05324	00420	2	55 SCHUYLER AVE
TIRADO, MARIA	0019	9	8		024600-0	04644	01198	2	68 FAIRMOUNT AVENUE
TIRELLA, PETER & CAROLE	0156	83	3		216300-0			2	434 RIVERVIEW AVE
TITA, EILEEN G.	0297	173.02	13		409500-2	08145	00314	2	4 BERNICE RD
TITTERINGTON, STANLEY W. & MICHELE M.	0269	151	3		372000-8	07871	00199	2	147 LEONARD PL
TOCZKO, BARBARA	0134	68	23		186000-7	07756	00138	2	56 BIRCHWOOD DR
TODECHINE, GARRICK S & HEATHER R	0107	53	15.02		147900-1	02834	01527	2	262 STOVER AVE
TOLOCZKO, LEON & BOZENA	0197	114	16		272600-3	08082	00303	2	39 ELM ST
TOMACE, JILLIAN	0014	8	13		019700-3	05182	00262	2	121 HEDDEN TERR
TOMASZESKI, ANDREW & CAROL	0233	136	30.01		322200-5	04363	00174	2	12 LEGION PL
TOMCZYK, MICHAEL & REYES, DAMARYS	0137	71	7		188900-0	05122	01888	2	60 ALLAN DR
TOME-VILA, MANUEL ETAL	0254	144	13		351800-3	03188	02405	2	23 PULASKI DR
TOMKO, ROYANDREW	0137	71	9		189100-9	08826	00257	2	56 ALLAN DR
TONOYAN, DINARA	0051	22	1		069100-2	08144	00484	2	160 RIVERVIEW AVE
TOO, SHADRACK & KIMUTAI, RUTH	0155	82	2		215400-4	04204	01414	2	52 NINTH ST
TOPCHEV, JOSEPH & LOUIS & KIRO & SHARON	0107	53	9.01		147200-4	02645	00058	2	301 RIVERVIEW AVE
TORO, RYAN & JOYMI & ACEVEDO, MIQUEL	0019	9	7		024500-9	04170	01171	2	66 FAIRMOUNT AVE
TORRACA, ANGELO & MARIA	0018	8	62			07966	00114	2	79 WILLIAM ST
TORRACA, VINCENT & MADELINE	0284	160	15		390900-9	00430	00912	2	23 WEBSTER ST
TORRAO, JOHN A.	0240	138	17		331900-8			2	158 RUTHERFORD PL
TORREIRO, LUIS & JOSEFA	0286	162	3		394300-1			2	30 FIRST ST
TORRES, ALEXANDRE F & MARIBEL V	0005	4	9		007100-0	02233	00986	2	20 NEWELL PLACE
TORRES, DANIEL	0041	17	43		055800-8	05442	01837	2	66 MELROSE AVE
TORRES, JUAN & DANITZA	0121	61	6		166700-8	03612	01406	2	53 WEST STREET
TORRES, MARCO A & KATERINE	0178	101	24		247300-6	00357	01047	2	39 UNION PL
TORRES, MARILYN A	0202	116	21.01	C00B2	279000-6	08466	00074	2	55 SCHUYLER AVE
TORRES, MICHAEL & CARMEN M.	0260	146	9		359500-6	08568	00131	2	61 THIRD ST
TORRES, PEDRO JR & MADELINE	0071	30	38		096800-7	09636	00216	2	170 BELMOUNT AVE
TORRES, YOLANDA	0170	94	3.03			04840	00827	2	2 NINTH STREET
TORRES, YVETTE & ZALDIVAR, A.	0214	119	18		294300-0	00821	01782	2	77 ARGYLE PL
TORRICO FREDDY & BARBARA	0192	109	11		266400-6	08748	00180	2	1 FOREST STREET
TORSIELLO, NICHOLAS P & DEBRA	0281	158	13		386400-3	02342	00588	2	7 HOOVER STREET
TORTORA, ANTHONY J.	0040	17	16		053200-8			2	31 HENDEL AVE
TOWER PROPERTY TAX TEAM AT & T	0025	10	65.01	T01				4A	1-3-5 RIDGE ROAD
TOWEY, L & FRANKOWSKI, W & H	0033	15	9		043500-8	09135	00119	2	65 MELROSE AVE
TRAMUTOLO, JOSEPH	0150	78	15		207600-7	04103	00999	2	68 BOSTON AVE.
TRAN, KIOM & TAM NGUYEN	0078	33	18		106800-1	00016	00231	2	51 ARLINGTON BLVD
TRANSCONTINENTAL GAS PIPE LINE CORP	0001	PIPE.LINE	VAR		000100-1			1	VARIOUS LOCATIONS
TRAUSE, EUGENE & MARIANNE	0057	23	45		077800-8	01546	00245	2	64 ILFORD AVE
TRAVIESO-ORTIZ, LAZARO R	0132	67	18		182500-4	04457	00936	2	134 ALBERT ST
TREANOR, KEVIN & MICHELE	0241	138	31		333400-7			2	194 RUTHERFORD PL
TREANOR, ROBERT & KATHLEEN	0174	98	19		241800-9	08132	00027	2	18 WILSON PL
TREZZA, RICHARD & LUCILLE	0007	5	5.01		009600-9			2	20 WILLIAM ST
TRIANA, MONICA	0114	57	21		158200-4	02600	01523	2	64 BAYLISS ST
TRINIDAD, CONRADOM & ELIZABETH	0261	146	31		361700-5			2	30 PULASKI DR
TRINIDAD, REYNALDO & EDNA	0288	163	6		397000-9			2	22 MADISON ST
TRINIDAD, VICTOR & JEANNET	0217	122	7		299600-8	04175	00161	2	74 CHESTNUT ST
TROCA, MANUEL & MARIA	0030	14	15		040100-3			2	95 MELROSE AVE
TROCHEZ, ROQUE A & DILCIAS S	0207	117	29		284700-1	08295	00829	2	79 MORGAN PL
TRONCONE, JOSEPH & JEANNETTE VARGAS	0272	153	2		376100-7	04202	00138	2	169 CANTERBURY AVE
TROYANO, C & J DILORENZO TROYANO	0185	104	19		256700-6	03494	00631	2	15 ARLINGTON AVE

TAXING DISTRICT NO. 39 NORTH ARLINGTON

COUNTY NO. 02 BERGEN

NAME OF OWNER ADDITIONAL OWNERS	PAGE NO.	BLOCK NO.	LOT NO.	LOT QUALIF.	ACCOUNT NO.	DEED BOOK	DEED PAGE	CLASS	PROPERTY LOCATION
TRUJILLO, ESTEBAN CALLE	0158	86	4		218500-6	04876	00187	2	23 BOGLE AVE
TRZASKA, ADAM & MONIKA	0194	113	1		268800-4	03918	00798	2	32 CHESTNUT ST
TRZEPLA, KRYSZYNA	0176	100	1.03		244100-3			2	539 JAUNCEY AVE
TSE, ALICE	0133	67	25.01		183500-1	07653	00590	2	184 ALBERT ST.
TSIAMTSOURIS, GEORGE & CATINA	0280	157	34		385100-3			2	28 CANTERBURY AVE
TSIKLAURI, ANA & OSEFASHVILI, GELA	0208	117	41		285900-0	04223	01952	2	70 UNION PL
TUBA, WILMER CESAR ETAL	0277	156	17		381000-4	04303	00064	2	21 FOURTH ST
TUERO (ETAL), CARLOS	0059	25	13		080200-6	00173	01913	2	143 BELMOUNT AVE
TULLY, PATRICIA	0156	83	7		216700-4	04841	00243	2	55 EIGHTH ST
TUNQUE, KARIN & MAURO	0206	117	19		283500-2	04874	01663	2	19 INMAN PL
TURANO, CECILIA & MARIO	0263	148	3		363900-1	02068	00934	2	74 THIRD ST
TURANO, RALPH & TRACEY	0268	150	27		370400-8	01732	00719	2	3 ECKHARDT TERR
TUREK, JOZEF W. & ZOFIA	0067	28	12		091100-5	08368	00401	2	22 SUNSET AVE
TURNER JR, DAVID	0050	21	28		067700-4	09566	00305	2	28 HENDEL AVE.
TURNER, DAVID & LARAINÉ	0258	145	15		356400-4			2	31 ECKHARDT TERR
TWEEDALE, DAVID F. & CHRISTINE	0229	134	9		316800-6	07697	00327	2	127 MORGAN PL
TWO AUBINS MANAGEMENT LLC	0139	72	19		191900-4	04962	01301	2	145 SIXTH ST
TYRKA, GREGORY P & BARBARA ABAL	0172	97	2		238600-3	08243	00639	2	18 SEVENTH ST
UCHO, GIACOMO E	0011	6	26		014300-4	04527	00065	2	43 BELLEVILLE PIKE
UGURLU, MUSTAFA & ESRA	0274	154	5.017			08152	00640	2	117 JASON WAY
UHIA, MARIA C	0046	20	10		062300-5	09343	00422	2	121 ILFORD AVE
UHLER, STIRLING R & SANDRA H	0025	10	58		032700-0	08646	00799	4A	29 RIDGE RD
ULLOA, MIGUEL W & JULIA R	0137	71	13		189500-3	05051	01493	2	48 ALLAN DR
ULRICH, STEVEN & JANICE	0296	173.01	10		407700-0			2	12 SILVIA PL
ULUSOY, YAVUZ	0163	88	36.17		226100-1	00404	01369	2	122 LINCOLN AVE
UNBEKANT, ALBERT & PATRICIA	0035	15	39		046400-8	00856	02260	2	34 HEDDEN TERR
URBAN, RICHARD & BARBARA	0199	115	17		275100-9			2	77 FOREST ST
URENA, EDDY NELSON CRUZ ETALS	0147	77	20		203800-1	05416	00860	2	7 VETERAN PL
URGILES, ROLANDO P	0208	117	50.02		287000-5	03481	01574	2	107 UNION PL.
URGILES, ROLANDO P	0208	117	51		287100-6	03481	01574	2	99 UNION PLACE
URIARTE, ANDRE & NEMIA	0117	59	17.02		161700-3			2	89 GOLD ST
URMEY, JOHN G	0040	17	20		053600-2	09658	00451	2	15-17 HENDEL AVE
URSO, MARIO G & LELA	0097	45	35		133300-4	01751	02294	2	76 FRONT ST
US NSE LLC	0293	166	17		402600-4	02182	01779	4B	24 SHERMAN AVE
UY, JOSEPH & HELEN	0215	121	1		296700-8			2	70 BEECH ST
UZZOLINO MICHAEL & MARLENE	0132	67	20		182800-7	08702	00726	2	148 ALBERT STREET
VACCA, THOMAS & LORI A	0109	54	25		151100-4	09306	00402	2	172 STOVER AVE
VADILAL PROPERTIES LLC	0178	101	20		246900-5	04876	01666	4A	46-48 RIDGE RD
VALDIVIEZO LANDAZURI, FERNANDO B ET	0041	17	35		055000-0	05312	01677	2	36 MELROSE AVE
VALENTE, MANUEL	0236	136	69		326200-3			2	138 MORGAN PL
VALENTE, RALPH & DOLORES	0074	32	8.01		101200-0			2	216 HIGH ST
VALENZUELA, REYNAND C	0003	3	1		003500-6	02109	02316	2	21 BELLEVILLE PIKE
VALERI, DANIELLE & JOSEPH	0047	20	25		063800-7	09533	00217	2	102 HENDEL AVE
VALERIO, YUDY A	0092	43	18		127300-9	04994	01599	2	20 ARLINGTON BLVD
VALLEY NATIONAL BANK	0176	100	5		244500-7	01829	00844	4A	629 RIDGE RD
VAMIK, ZIYA & HUSEYIN	0236	136	63		325600-0	02334	00356	2	118 MORGAN PL
VAN DIEN, JOANNE	0125	64	16.01			08381	00948	2	110 BILTMORE ST
VAN DIEN, JAMES & LINDA	0196	113	21		270800-1			2	31 DEVON ST
VAN DYKE, DAVID & COLETTE	0061	26	8		082400-2	08089	00533	2	200 RIVERVIEW AVE
VAN DYKE, DORIANNE ETAL	0112	55	28		154500-9	02713	01240	2	66 STOVER AVENUE
VAN SYCKEL, DENNIS & JOANNE	0278	157	16		383200-0	03376	01718	2	67 UNION AVE
VARANO, SAMUEL & DIANE	0263	148	2		363800-0	08414	00603	2	78 THIRD ST
VARGAS MERINO, JEYSON S ETAL	0240	138	23.01		332500-1	05367	00809	2	176 RUTHERFORD PL
VARGAS, AIDA	0125	65	3		173200-5	04766	01592	2	118 GOLD ST
VARGAS, EDGARDO & GLORIA E	0264	148	10		364600-5	09608	00457	2	65 CANTERBURY AVE
VARGAS, RAMON A & FATIMA	0060	25	21		081000-1	04341	01130	2	158 SUNSET AVE.
VARGAS, ERWIN & ELISA	0242	138	40		334400-4	03551	01535	2	218 RUTHERFORD PL
VASCO(ETC), JORGE S & MARIA	0014	8	3		018700-6	00386	00888	2	10 PERSHING PL
VASQUEZ, DAVID	0070	30	33		096300-2	04827	00561	2	19 PINE ST
VASQUEZ, FREDDY	0189	107	5		261800-5	03072	02151	2	22 CHESTNUT ST
VASQUEZ, JEFFREY & NORMA	0188	106	9		260700-7	08246	00592	2	15 CHESTNUT ST
VASQUEZ, DAVID	0125	65	6		173500-8	03853	01966	2	73 ALBERT ST
VASQUEZ, ELA & ALTAMARINO, TANIA	0126	65	14		174300-3	03569	01699	2	19 ALBERT ST
VAZQUEZ JR, JOSE A	0289	163	14		397800-7	01660	02175	2	611 SCHUYLER AVE
VAZQUEZ, KARINA	0248	142	2		342900-8	05180	01964	2	3 HALSEY PL
VAZQUEZ, ANDRES & ALINY	0214	120	5		295500-9	00693	00552	2	76 ARGYLE PL
VAZQUEZ, JOSE & ROSA	0184	103	32		254600-1			2	286 BELLEVILLE PK
VECERE, MICHAEL A	0120	61	2.01		166400-5			4A	328 RIVER RD

TAXING DISTRICT NO. 39 NORTH ARLINGTON

COUNTY NO. 02 BERGEN

NAME OF OWNER ADDITIONAL OWNERS	PAGE NO.	BLOCK NO.	LOT NO.	LOT QUALIF.	ACCOUNT NO.	DEED BOOK	DEED PAGE	CLASS	PROPERTY LOCATION
VEGA, MIGUEL F	0155	81	24.02		215200-2	08429	00229	2	158 BERGEN AVE
VEGA, MIGUEL F	0163	88	36.23		226700-7	00494	01912	2	110 LINCOLN AVE
VEGA, KEVIN D & VEGA-CARDONA, IRIS M	0103	51	4		142200-9	02804	01310	2	79 STOVER AVE
VEINTIMILLA, SEGUNDO	0052	22	14		070400-5	05042	01095	2	115 SUNSET AVE
VELARDI, PETER & SUSAN	0116	59	3.02		160100-0			2	175 BILTMORE ST
VELAZQUEZ, JUAN M	0042	18	6.02		057000-4	02764	02039	2	160 RIVER RD
VELAZQUEZ, RICHARDO SANTIAGO ETAL	0116	58	7.02		159700-6	03246	00430	2	201 BILTMORE ST
VELEZ JR, JOSE & KELLY	0268	150	34		371100-2	08623	00767	2	17 ECKHARDT TERR
VELEZ, CHRISTINA MARIA	0007	5	7		009900-2	02692	00779	2	28 WILLIAM ST
VELLA, GERARD & MARIA	0081	34	18		111500-6	07776	00009	2	41 WILLIS RD
VELOSO JR, EDUARDO P & GRACIELA	0050	21	31		068000-4	04420	01166	2	38 HENDEL AVENUE
VELOSO, NELSON S & ERICA P	0213	119	6		293100-1	03349	01412	2	82 RUTHERFORD PL
VENANCIO, CLARIMUNDO JR. & JUDITH	0119	60	8.02		164500-2			2	45 BILTMORE ST
VENTOLA, ABBIE	0021	10	6		027500-0	04237	01783	2	20 PROSPECT AVE
VENTOSO, SABRINA	0229	134	7		316600-4	03516	01778	2	23 WESLEY PL
VENTURA, JOSE E ETAL	0073	32	1		100500-6	04639	01525	2	2 HIGH STREET
VENTURA, SHARON	0288	163	7		397100-0			2	9 CLINTON PL
VENTURA, ERNESTO CARRERA ETAL	0288	163	9		397300-2	04935	00117	2	631 SCHUYLER AVE
VENTURINI ET ALS, GEORGE & MARY	0184	104	12		256000-9			2	50 RUTHERFORD PL
VERA, JUAN P & CHADID-DONADO, NATALIE M	0137	71	18		190000-8	03047	00706	2	38 ALLAN DR
VERDICCHIO, MICHAEL A	0237	136	85		327800-6	02763	00498	2	10-12 ABBOTT PL
VERDON, BERNARD & MARY	0064	27	6		087400-7			2	194 PROSPECT AVE
VERNIERI, LAWRENCE A	0119	60	12.01		165400-8			2	20 CRYSTAL ST
VIANA, FERNANDO & MARIA	0144	75	40		199300-4			2	222 BALTIMORE AVE
VIANA, RITA	0187	105	11		259000-0	05113	00041	2	21-23 BEECH ST
VIDAL FERNANDO & ROSA	0044	18	22		058900-0	08123	00502	2	147 BATHURST AVENUE
VIDEIRA, JOSE G. & MARIA D.	0096	45	34		133200-3	07839	00061	2	74 FRONT ST
VIEIRA, ROSA M.	0127	65	25		175300-0	07680	00532	2	52 BILTMORE ST
VIEIRA, CATHERINE J ETAL	0246	140	47		340500-0	03852	00198	2	4 GERALDINE RD
VIGLIOROLO, FAITH	0020	9	24		026300-1	07879	00712	2	67 PROSPECT AVE
VIGNOLA, ROBERT N	0189	107	8		262100-5	02469	02134	2	30 CHESTNUT ST
VILAS, MANUEL & MAYRA	0124	64	2.02		171000-9	08150	00532	2	151 ALBERT ST
VILLA-SAAVEDRA, JOSE J ETAL	0228	133	13		315500-6	05349	00050	2	16 STRATFORD PL
VILLA, KEVIN	0226	132	1		132400-4	05412	01951	2	56 SCHUYLER AVE
VILLANI, FRANK	0035	15	42		046700-1	01565	02026	2	40 HEDDEN TERR
VILLANUEVA, JORGE & ELBA PATRICIA	0032	14	36		042200-8	04383	01974	2	102 HEDDEN TERR
VILLAVICENCIO, JUDITH	0193	109	12		266500-7	05181	00753	2	386 BELLEVILLE PK
VILORIA CHACON, MARCO J ETAL	0201	116	18		278500-4	05321	01027	2	75 SCHUYLER AVE
VINTIMILLA, MANUEL A	0179	101	30		248000-0	02974	00645	2	19 UNION PL
VIOLA, DAVID	0273	154	5.008			07890	00978	2	121 JASON WAY
VISCOMI, JOSEPH & FRANCES	0129	66	32		178700-5			2	48 LOCUST AVE
VISCUSO, MARIA B.	0034	15	22		044800-8	08173	00364	2	11 MELROSE AVE
VISCUSO, MARIA	0034	15	28		045300-0			4A	8 HEDDEN TERR
VISOTCKY LOUIS R & GINA	0054	23	7.01		073800-0	08760	00053	2	69 SUNSET AVENUE
VK PROPERTY MANAGEMENT LLC	0168	93	21		233100-3	03461	01421	4A	597 RIDGE RD
VOIGHT, CHRISTOPHER & FORTE, LISA	0077	33	3		105400-0	03518	00709	2	204 PROSPECT AVE
VUOCOLO, JENNIFER	0277	156	13		380600-3	00860	00318	2	13 FOURTH ST
VUOCOLO, JOSEPH & MARY ANN ETALS (LE	0056	23	31		076300-6	04781	01113	2	18 ILFORD AVE
WADDELL, JOHN MICHAEL & LAURA	0061	26	19		083500-0	03443	02268	2	95 BELMOUNT AVE
WADDLETON, LISA	0166	92	1		230100-2	02996	00017	2	36 BOGLE AVENUE
WADHWA, PAVAN & DEEPICA	0223	129	12.02			02732	01282	2	33 MORTON PL
WADLEIGH, RUSSELL & KATHLEEN	0252	143	38		348000-1	04414	01605	2	71 NOEL DR
WAECHTER, WILLIAM SR & AUDREY	0078	33	24		107400-4	09642	00056	2	45 YORK RD
WAHBA, ATEF S & MEHAREB, MARIANA	0049	21	10		065900-2	04696	01535	2	63 ILFORD AVE
WAHBY, YASSER A & SAYED, AMAL M	0189	107	7		262000-4	03227	00660	2	28 CHESTNUT ST
WALMSLEY, MARTHA HARVEY	0009	6	4		012100-8	05080	01254	2	12 FAIRMOUNT AVE
WANDZILAK, DEREK	0147	77	14		203200-5	01372	01394	2	19 VETERAN PL
WANDZILAK, MYRA	0146	77	11		202900-5	00000	00000	2	25 VETERAN PL
WANG, SHULUN	0197	115	1		273100-5	08805	00098	2	40 ELM ST
WARD, CHRISTINA MARIE ETAL	0218	122	11		300000-3	04938	00839	2	82 CHESTNUT ST
WARIVONCHIK, MARTHA	0088	40	19		121700-1			2	15 LORRIGAN PL
WARREN, GERARD M.	0193	112	3		267200-1	08226	00091	2	46-48 BEECH ST
WARREN, STEPHANIE JAYE	0188	106	3		260100-1	05016	01503	2	22-24 BEECH ST
WARYN, KENNETH J & NICOLE A	0134	68	14		185100-1	09391	00354	2	36 BIRCHWOOD DRIVE
WASILENKO GREGORY & PALMA M	0270	151	16.01		373300-8	08687	00709	2	563 SCHUYLER AVENUE
WAXMAN, MARK & JACKSON, ERIC	0177	101	8		245700-6	00000	00000	4A	16 RIDGE RD
WAXMAN, MARK & JACKSON, ERIC	0177	101	9		245800-7			1	18 RIDGE RD
WEIMER, MARION E	0134	68	11		184800-1	00572	00404	2	39 ALLAN DR

TAXING DISTRICT NO. 39 NORTH ARLINGTON

COUNTY NO. 02 BERGEN

NAME OF OWNER ADDITIONAL OWNERS	PAGE NO.	BLOCK NO.	LOT NO.	LOT QUALIF.	ACCOUNT NO.	DEED BOOK	DEED PAGE	CLASS	PROPERTY LOCATION
WEISS, JOSEPH L & MICHELE A	0128	66	16		177200-3	08171	00413	2	51 BIRCHWOOD DR
WEISS, JOSEPH LEE TRSTE	0031	14	28		041400-3	04916	00598	2	86 HEDDEN TERR
WELLS, PEDRO & COLUMBIE, SOLIA	0158	86	17		219700-5	05242	01866	2	12 BERGEN AVE
WEMMLINGER, RAYMOND & MEYERS, MICHAEL	0163	88	36.18		226200-2	08194	00759	2	120 LINCOLN AVE
WENDELL, FREDERICK & DORIS	0012	7	18		016100-6			2	127 HEDDEN TERR
WENGRIN, VALERIE	0256	144	36		354100-7	08515	00447	2	20 NOEL DR
WERDANN, F C & F B	0278	157	13		382900-0			2	8 FOURTH ST
WERNER FREDERICK JR & KATHY ANN	0132	67	16		182300-2	08717	00166	2	3 BIRCHWOOD DRIVE
WEST (ETALS), MICHAEL E	0187	105	7		258600-9	00662	01684	2	27 EXTON AVE
WHARRIE, WILLIAM	0012	7	25		016700-2	04749	01756	2	19 PERSHING PL
WHARRIE, WILLIAM & ROBIN	0012	7	22		016400-9	07978	00483	2	25 PERSHING PL
WHARRIE, WILLIAM & ROBIN	0230	134	15		317400-9			2	22 INMAN PL
WHEATON, JAMES & STEPHANIE	0282	159	16		388800-1	05393	01558	2	17 SECOND ST
WHELAN, PATRICK & JEAN	0271	151	28		374600-8	08178	00600	2	10 ECKHARDT TERR
WHELAN, PATRICK J & KYRA L	0236	136	70		326300-4	04758	00227	2	142 MORGAN PL
WHELPLEY, WILLIAM & SUSAN	0073	31	19.01		100300-4			2	122 BELMOUNT AVE
WHILYN GROUP, N.J. GNL. PTSP.	0294	168	8.02		404200-4	07649	00168	4B	73 PORETE AVE.
WHITE (ETAL), DAVID	0003	3	6		004000-8	01164	02469	2	14 ROOSEVELT ST
WHITE EAGLE MONUMENTAL CO. INC.	0095	45	21		131800-5			4A	261 RIDGE RD
WHITE EAGLE MONUMENTAL CO. INC.	0096	45	22		131900-6			4A	257 RIDGE RD
WHITE EAGLE MONUMENTAL CO. INC.	0096	45	23		132000-4			4A	247-253 RIDGE RD
WHITE VERA & DIFABRITIS LUCILLE	0014	8	12		019600-2			2	92 BATHURST AVENUE
WHITEHEAD, EDWARD & JENNIFER	0204	116	21.01	C0018	280800-4	01330	01150	2	55 SCHUYLER AVE #18
WHITEHEAD, EDWARD & JENNIFER	0275	154	15		378500-5	01087	01527	2	207 CANTERBURY AVENUE
WHITTLES, JOSEPH & DONNA	0217	122	2		299100-3			2	64 CHESTNUT ST
WICKS, ROCCO & LINDA	0223	129	8		307600-8	02965	02404	2	27 MORTON PL
WIENER, MARC	0205	117	3		281800-1			4A	64 RIDGE RD
WILLIAMS, LOGAN JOHN ETAL	0260	146	18		360400-5	03817	00589	2	1 BARNARD PL
WILSON, ROBERT & KAREN	0259	146	2		358800-2			2	29 CANTERBURY AVE
WILTROUT, BRIAN & KIMLETTIE	0023	10	35		030400-3	02778	01470	2	33 HEDDEN TERR
WINES, HELEN	0175	99	10.01	X				15F	35 JAUNCEY AVENUE
WISNIEWSKI, CLAIRE	0255	144	23		352800-0			2	46 NOEL DR
WISNIEWSKI, JOHN & ANNETTE	0103	51	7		142500-2			2	51 STOVER AVE
WISOWATY, ROBERT & BORDEN, KRISTINE	0219	123	6		301900-9			2	78 DEVON ST
WISZOWATY, PIOTR & ALICJA	0140	74	11.01		194200-8	05098	01548	2	32 ALBERT ST
WITIUK, JOHN L & MICHELLE	0043	18	20		058700-8	00749	00136	2	151 BATHURST AVENUE
WITT JOSEPH & JEANNE	0231	135	13		318900-1	08424	00897	2	147 MORGAN PLACE
WOEHLEMAN, WILLIAM & LUANN	0156	83	5		216500-2	01421	00816	2	51 EIGHTH ST
WOJCIK, HENRY	0157	84	3.02		217200-6			2	48 8TH ST
WOLANSKY, FRANCES	0137	71	16		189800-6			2	42 ALLAN DR
WOLANSKY, KIMBERLY	0143	75	31		198200-6	00221	01014	2	154 BALTIMORE AVE
WOLF, COLLEEN & KLIMEK, LISA A	0176	100	1.01		243900-4	03595	01870	2	24 FIFTH ST
WOLFEE, JAMES J	0120	60	12.04		165100-5			2	40 CRYSTAL ST
WOLOWITZ, STEPHEN J ETALS	0191	108	8		264100-9	05397	00096	2	30 DEVON ST.
WONG, CHIT-MING (ETAL)	0103	51	6.02			01633	00347	2	59 STOVER AVE
WONG, CLARA C	0129	66	19		177500-6	00461	01234	2	45 BIRCHWOOD DRIVE
WONG, FRANK Y & CLAUDIA WH ETALS	0151	79	9		208900-7	05112	01460	2	147 BERGEN AVE
WONG, GILBERT & SILVI	0200	116	4		277100-3	01509	00457	2	50 FOREST STREET
WONG, KIAN-CHUNG & YOK-SIONG	0057	23	38		077000-0			2	42 ILFORD AVE
WONG, LARRY & LAURA	0024	10	42		031100-7	02390	00791	2	19 HEDDEN TERR
WONG, HELEN M & LEE, BETTY	0070	30	26		095600-8	04500	01446	2	2 PINE STREET
WOODS, RYAN J & SAMANTHA	0155	81	18		214500-8	03436	00397	2	144 BERGEN AVE
WORTH, JAMES B & THERESA	0170	94	4		235100-7	01088	01321	2	481 RIVERVIEW AVE
WORTH, CHARLES & DENISE	0182	103	5		251900-3			2	24 MORGAN PL
WOUPES, JOSEPH	0248	141	10		342400-3	03222	01107	2	10 VANDERBILT PL
WOYKE, JASON A & DENISE R	0053	22	33		072300-8	01541	02086	2	106 ILFORD AVE
WOZNICZKO, BOLESZAW & KRYSZYNA	0147	77	23		204100-1	01442	01142	2	1 VETERAN PL
WREGE JR, WALTER J & DANIELLE M	0241	138	29		333200-5	02946	00847	2	190 RUTHERFORD PL
WU, BINGRAN & TANG, HUILI	0227	132	9		313200-9	05412	01422	2	27 STRATFORD PL
WYRWA, MICHAEL & MILENA	0283	160	6		390000-0	07950	00239	2	14 SECOND ST
WYSZOMIRSKI, ADAM & AGATA	0262	146	42		362800-3	03188	00234	2	8 PULASKI DRIVE
X 100 CORP	0292	166	9			00989	02193	4B	25 EWING AVENUE
XANTHOS ELAINE & PAPAMARKOS MARGARI	0081	35	1		112000-8	08719	00426	2	4 BELMOUNT AVENUE
XANTHOS, DEMETRIOS & LYNN	0072	31	5.01		098700-0	05487	01294	2	218 RIVERVIEW AVE
XANTHOS, DEMETRIOS & LYNN	0284	160	13		390700-7	04692	00144	2	15 WEBSTER ST
XANTHOS, DEMETRIOS & LYNN M	0120	60	15		165700-1	03272	02220	2	42 CRYSTAL ST
XANTHOS, NICHOLAS & FRAGESKA	0059	25	10		079900-3	09329	00364	2	153 BELMOUNT AVENUE
XANTHOS, STRATIS & MARIA	0246	140	40		339800-3			2	11 GERALDINE RD

TAXING DISTRICT NO. 39 NORTH ARLINGTON

COUNTY NO. 02 BERGEN

NAME OF OWNER ADDITIONAL OWNERS	PAGE NO.	BLOCK NO.	LOT NO.	LOT QUALIF.	ACCOUNT NO.	DEED BOOK	DEED PAGE	CLASS	PROPERTY LOCATION
XAVIER, JOSEPH & RAMOS, JENNIFER	0286	162	2			03740	00197	2	34 FIRST ST
XHEMAJLI, RUSTEM & MERITA	0265	149	3			04394	01891	2	74 HOOVER ST
X100 CORP	0292	166	9.01		365900-5	00549	00345	4B	29 EWING AVENUE
YALOVITSER, MODEL & ELLA	0119	60	3		163800-8	08138	00802	2	85 BILTMORE ST
YAMPAGLIA, EMIL J & JEANETTE	0033	15	19		044500-5	00966	01186	2	21 MELROSE AVE
YAMPAGLIA, MARK & SHIRLEY	0296	173.01	5		407200-5	05480	00772	2	9 BERNICE RD
YANARDI, GUSTAVO	0020	9	19		025800-9	01483	00162	2	81 PROSPECT AVE
YANCHA, JESSICA FONSECA ETAL	0048	20	34		064700-3	04899	01124	2	138 HENDEL AVE
YANG, GUANG RONG	0281	158	12		386300-2	08217	00357	2	3 HOOVER ST
YANGALI PROPERTIES LLC	0051	21	39		068800-2	01607	00343	2	66 HENDEL AVE
YANGALI PROPERTIES LLC	0209	117	64		288400-6	01607	00337	2	10 HARDING AVE
YANIERO, MARC & HAMIDA	0231	135	14		319000-9	04349	01965	2	145 MORGAN PL
YARANON JORFILITO & ELINOR	0282	159	8		388000-3			2	12 HOOVER ST
YASINSKI(ETAL), O'LINDA	0084	36	13		115100-0	08663	00400	2	186 ARLINGTON BLVD
YASSA, KARIM	0166	92	3		230300-4	04128	00813	2	34 SEVENTH STREET
YASSA, MICHAEL	0051	21	36.A		068500-9	02726	00639	2	54 HENDEL AVE
YAYCI, AKTAN & RUSANOVA, ALEKSANDRA	0030	14	14		040000-2	04646	01965	2	97 MELROSE AVE
YOGG, ROGER & DESTEFANO, DIANE	0116	59	2		159900-8			2	185 BILTMORE ST
YOJ REALTY LLC	0105	52	1		144600-7	04746	01452	4A	290 RIVER RD
YOJ REALTY LLC	0106	52	11.04		145800-6	03204	01196	4A	288 RIVER ROAD
YOUSSEF, MICHAEL & ABDOU, LORIS	0125	65	5		173400-7	02653	00452	2	122 GOLD ST
YUN, MI YOUNG	0298	173.03	3		409900-6	05169	00977	2	6 CARRIE ROAD
YUN, PETER Y MORRONI, VIRGINIA Y TRUS	0105	52	7		145100-9	04951	01040	2	19 BAYLISS ST
ZACCONE, ANTOINETTE	0125	64	20		172700-3			2	138 BILTMORE ST
ZADIE, PAUL M & MICHELE DICKINSON	0117	59	23		162300-6	09158	00169	2	120 CRYSTAL ST
ZAKHARKO, IRENA	0214	120	1		295100-5	08711	00354	2	62 ARGYLE PLACE
ZAKHARY, GEORGE	0132	67	19.01		182600-5	04486	00418	2	136 ALBERT ST
ZAKHARY, NAGAT H	0005	4	1		006300-5	08514	00745	2	2 NEWELL PLACE
ZAKHARY, NAGAT H	0218	122	10		299900-1	09069	00166	2	80 CHESTNUT ST
ZAMMATORE, THOMAS ET UX	0048	20	35		064800-4			2	140 HENDEL AVE
ZAMPELLA, ILIANA F & CAMPOS, MAYRA E	0222	127	3		305800-6	02355	01185	2	86 PARK AVE
ZANARDELLI, FRANCO	0095	45	11		130800-8	04002	00999	2	71 EAGLE ST
ZANARDELLI, FRANCO ETAL	0120	61	1.01		166300-4	02172	01791	2	320 RIVER RD
ZAPATA, ADRIAN G ETAL	0212	119	3.01		292700-0	03218	02208	2	72 RUTHERFORD PL
ZAROS, MARION	0239	137	20		329900-1			2	18 BEAVER AVE
ZARRELLO, LORI	0162	88	36.01		224500-1	04753	00735	2	27 NINTH ST
ZARRO, CRAIG & GINA	0122	62	9.01		168500-0	00000	00000	2	65 LOCUST AVE
ZAS, LLC	0064	27	1		086900-5	08326	00948	4A	180-182 PROSPECT AV
ZATKOS, ANTHONY & MAGARET P.	0047	20	27		064000-6	09283	00276	2	110 HENDEL AVE
ZAZULA, MELANIE	0075	32	21		102600-1	08327	00788	2	71 ARLINGTON BLVD
ZELAYA, CHRISTOPHER P	0167	93	8		231800-6	04949	00659	2	56 FIFTH ST
ZELAYA, CHRISTOPHER P	0167	93	8		231800-6			15F	56 FIFTH ST
ZELAYA, INGRID & MALTEZ, EUDULFO JOSE	0153	80	4.03		212000-9	03595	00945	2	23 BERGEN AVE
ZELNA, FRANK W	0146	77	5		202300-9	04794	00554	2	37 VETERAN PL
ZEMZECKI, ROBERT L	0131	67	2		180900-4	04761	00770	2	354 RIVERVIEW AVE
ZENON, JESUS & MIRTHA	0275	154	11		378100-1	02323	01834	2	195 CANTERBURY AVE
ZEPEDA, DIANA	0171	96	5		237700-7	04474	00604	2	6 EIGHTH ST
ZEPEDA, ANGEL G & ALFARO, ELIZABETH	0067	29	4		091800-2	03876	01329	2	14 WILLIS RD
ZERON, MICHELLE A	0044	19	4		059600-4	03492	00918	2	146 BATHURST AVENUE
ZEVALLOS, JOEL J & ANDREA	0269	150	39		371600-7	04258	01966	2	44 PULASKI DR
ZHANG, NENG FENG	0032	14	38.02		042500-1	08792	00335	2	110 RIVERVIEW AVE
ZHAO, JOHN	0086	39	1		118000-0	02062	01511	2	132 ARLINGTON BLVD
ZHAO, KIN KAM & CHEN, YUEXIAN	0023	10	28		029700-6	03161	00067	2	49 HEDDEN TERR
ZHU (ETAL), WEIDONG	0046	20	8		062100-3	00460	01438	2	127 ILFORD AVE
ZHUANG (ETALS), YI	0050	21	22.03			01218	00554	2	19 ILFORD AVENUE
ZIDIAK, THOS. J. & BARBARA A.	0238	137	15.01		329300-5			2	8 LEGION PLACE
ZIDLAK, MARY ELLEN & MARK	0152	79	20		210000-5	04085	01332	2	111 BERGEN AVE
ZIELINSKI PAUL & SUSAN MOSCHENIK	0163	88	36.13		225700-0	08061	00024	2	119 LINCOLN AVE
ZIELONKA, IWONA	0120	60	13		165500-9	08556	00042	2	15 BILTMORE ST
ZIGARELLI, NOREEN	0178	101	18		246700-3	09595	00364	4A	42 RIDGE RD
ZIMMERMAN, GUY & MONICA TATIANA	0221	126	4		305200-0	01882	01651	2	100 CHESTNUT ST
ZIMNOCH, DOROTA	0262	146	33		361900-7	02554	02274	2	26 PULASKI DR
ZIMOVCAK, JAN & RJM20 LLC	0017	8	46		023200-9	03585	01286	4A	102 STEVENS PL
ZIOMEK, PHILIP & MARY ELLEN	0190	108	1		263400-5			2	10 DEVON ST
ZUKATUS, JOHN JR. & MARGARET ANN	0166	91	8		229800-9			2	35 SEVENTH ST
ZUNIGA, ABNER & MAGALY	0215	121	2		296800-9	02871	00775	2	72 BEECH ST
ZWINGIL, JACQUELINE	0264	148	19		365500-1			2	77 HOOVER ST
1-5 RIDGE ASSOCIATES LLC	0025	10	65.01		033400-4	04523	00924	4A	1-3-5 RIDGE RD

TAXING DISTRICT NO. 39 NORTH ARLINGTON

COUNTY NO. 02 BERGEN

NAME OF OWNER ADDITIONAL OWNERS	PAGE NO.	BLOCK NO.	LOT NO.	LOT QUALIF.	ACCOUNT NO.	DEED BOOK PAGE	CLASS	PROPERTY LOCATION
1ST PRESBYTERIAN CHURCH	0049	21	22.01			08852 00486	15D	147-153 RIDGE ROAD
10 ELM PROPERTY LLC	0192	109	1		265200-7	05220 01061	2	10 ELM ST
10 SCHUYLER AVE LLC	0224	129	19		308700-6	03764 01626	4B	10 SCHUYLER AVENUE
100 LLC % HOME DYNAMIX LLC	0295	171	1		406000-6	01981 01336	4B	100 PORETE AVENUE
101 JASON WAY LLC	0273	154	5.001			03954 01659	2	101 JASON WAY
103 JASON WAY LLC	0273	154	5.002			03910 00194	2	103 JASON WAY
103 SUNSET AVE LLC	0052	22	18		070800-9	05316 00903	2	103 SUNSET AVE
105 BELMONT AVENUE LLC	0061	26	14		083000-5	05037 00588	2	105 BELMOUNT AVE
107 BILTMORE STREET LLC	0117	59	14		161300-9	02782 01120	2	107 BILTMORE ST
108 MELROSE LLC	0038	16	27		050500-0	03202 02065	2	108 MELROSE AVE
109 ARLINGTON BLVD LLC NJ	0074	32	9.01		101400-2	03756 00633	2	109 ARLINGTON BOULEVARD
11 RIDGE ROAD HOLDINGS LLC	0025	10	62.02			04899 01228	4A	11 RIDGE ROAD
110 RUTHERFORD PL CO.	0239	138	7.01		330900-1	01363 01161	2	110 RUTHERFORD PL
112 LINCOLN AVENUE LLC	0163	88	36.22		226600-6	05279 00971	2	112 LINCOLN AVE
1135 RIVER ROAD REALTY LLC	0001	1	2		000300-3	07867 00088	4A	11-23-25 RIVER ROAD
116 JASON WAY LLC	0274	154	5.015			03910 00256	2	116 JASON WAY
117 HENDEL LLC	0036	16	12.01		048900-7	03932 01643	2	117 HENDEL AVE
12 BOND NORTH ARLINGTON LLC	0076	32	38		104200-1	05505 01743	2	12 BOND PL
12 FOURTH STREET NA LLC	0278	157	11		382700-8	05257 01110	2	12 FOURTH ST
12 PORETE URBAN RENEWAL LLC	0294	169	2.01		404800-0	04311 01949	4B	12 PORETE AVE
12 PORETE URBAN RENEWAL LLC	0294	169	2.01		404800-0		15F	12 PORETE AVE
121 RIDGE ROAD CORP C/O R DONATO	0040	17	26		054100-4	08116 00061	4A	121-123 RIDGE RD
135 RIVERVIEW AVENUE CO.	0028	13	10		037500-3	00325 01688	2	135 RIVERVIEW AVENUE
141 MELROSE AVE LLC	0029	14	2		038600-1	05526 01763	2	141 MELROSE AVE
142-144 CANTERBURY LLC%S. RICCBIVTO	0288	162	24		396400-6	05035 00800	2	142-144 CANTERBURY AVE
147 ALBERT ST LLC NJ	0124	64	3		171100-0	03756 00457	2	145-147 ALBERT ST
15 MORGAN PLACE, LLC	0181	102	23		250900-6	01266 00224	4C	15 MORGAN PL
150 ARLINGTON BOULEVARD, LLC	0085	38	1		116900-5	01441 01614	4C	150 ARLINGTON BLVD
154 RUTHERFORD PL LLC	0240	138	15		331700-6	04636 01903	2	154 RUTHERFORD PL
16 RUTHERFORD PLACE LLC	0184	104	5		255200-4	03219 00578	2	16 RUTHERFORD PL
163 STOVER LLC	0100	50	7		138800-4	04918 00022	2	163 STOVER AVE
165-171 RIVER ROAD LLC	0026	11	7		034600-3	04826 00681	4B	165 RIVER RD
165-171 RIVER ROAD, LLC	0057	24	1.01		078100-8	04826 06818	4A	171 RIVER ROAD
17-19 FOREST LLC	0192	109	8		265900-4	05017 00910	4A	17 FOREST ST
172 EAGLE STREET LLC	0102	50	29		141400-4	05245 00277	2	172 EAGLE ST
176-178 CATHERINE ST ELIZABETH LLC	0118	59	27		162700-0	03896 01227	2	144-146 CRYSTAL ST
185 EAGLE STREET LLC	0088	40	9		120600-3	04984 01404	2	185 EAGLE ST
189 CRYSTAL STREET LLC	0107	54	2		148400-3	03362 02271	2	189 CRYSTAL STREET
189 RIDGE ROAD LLC	0068	29	12		092700-8	05311 00674	4A	189 RIDGE RD
193 RIDGE ROAD LLC	0068	29	11		092600-7	01703 02469	4A	193 RIDGE RD
197 RIDGE ROAD LLC	0068	29	10		092500-6	05311 00146	4C	197 RIDGE RD
2 CEDAR ST NA LLC	0071	30	39		096900-8	05446 00099	2	2 CEDAR ST
2 MILLAR PL CO.	0278	157	10		382600-7	03526 01646	2	2 MILLAR PL
20 RIDGE ROAD, L.L.C.	0177	101	10		245900-8	08249 00387	4A	20 RIDGE RD
201 EAGLE LLC	0086	39	8.02		118800-8	05182 00561	2	201 EAGLE STREET
201 RIDGE ROAD LLC	0068	29	9		092400-5	05311 00739	2	201 RIDGE RD
203 RIDGE ROAD LLC	0068	29	8		092300-4	04858 01726	4A	203 RIDGE RD
21 CHESTNUT ST	0188	106	8		260600-6	02677 00242	2	21 CHESTNUT ST CO
21 EWING PROPERTY LLC	0292	166	7.01		402000-8	02301 00981	4B	21 EWING AVENUE
21 WILLIAM ST LLC	0006	4	22		008400-0	05465 00140	2	21 WILLIAM ST
215-217 PROSPECT LLC	0075	32	23		102800-3	05190 00759	2	215-17 PROSPECT AVE
217 RIDGE RD LLC	0082	35	10		112900-7	01022 01321	4A	217 RIDGE RD
234 CRYSTAL LLC	0123	62	18		169500-7	05158 01328	2	232-234 CRYSTAL ST
237 CRYSTAL STREET LLC	0113	57	6.01		156300-1	03085 00173	2	237 CRYSTAL ST
241-243 CRYSTAL LLC	0113	57	5.01		156200-0	04556 00954	2	243 CRYSTAL ST
25 BEECH STREET LLC	0187	105	9		258800-1	02825 02117	2	25-27 BEECH ST
25 RENNER PL CO	0226	131	8		311400-7	02121 01109	2	25 RENNER PL
26 GOLD ST LLC	0094	45	6		130300-3	00359 01518	2	26 GOLD ST
26-28 RIVER ROAD REALTY LLC	0001	2	5		001600-3	07867 00088	4A	26-28 RIVER RD
260 CRYSTAL STREET LLC	0123	62	25		170300-5	04307 01145	4A	260 CRYSTAL ST
262-264 RIVER ROAD LLC	0083	36	4.04		113800-3	04183 00512	2	262-264 RIVER ROAD
267 RIVER RD LLC	0097	46	1		133400-5	08800 00990	4B	267 RIVER RD
30 RR LLC	0177	101	13		246200-8	05461 01799	4A	30 RIDGE RD
31 RIDGE ROAD CORP. C/O R. DONATO	0025	10	57		032600-9	08116 00053	4A	31 RIDGE RD
32 BEECH ASSOC	0188	106	4		260200-2	09127 00400	4C	32-38 BEECH ST
32-34 RIDGE ROAD LLC	0178	101	14	T01			4A	32-34 RIDGE ROAD
32-34 RIDGE ROAD, LLC	0178	101	14		246300-9	01266 00258	4A	32-34 RIDGE RD
323 EAGLE LLC	0083	36	4.07		114100-3	05181 01698	2	323 EAGLE ST

TAXING DISTRICT NO. 39 NORTH ARLINGTON

COUNTY NO. 02 BERGEN

NAME OF OWNER ADDITIONAL OWNERS	PAGE NO.	BLOCK NO.	LOT NO.	LOT QUALIF.	ACCOUNT NO.	DEED BOOK PAGE	CLASS	PROPERTY LOCATION
329 RIDGE RD LLC	0111	55	15		153200-9	08988 00177	1	13 CRYSTAL ST
329 RIDGE ROAD LLC	0111	55	16		153300-0	00000 00000	4A	321 RIDGE RD
329 RIDGE ROAD LLC	0111	55	17		153400-1	00000 00000	4A	311-317 RIDGE RD
329 RIDGE ROAD LLC	0120	60	14		165600-0	00000 00000	4C	329-343 RIDGE RD
33 PULASKI DR CO	0255	144	18		352300-5	02801 02278	2	33 PULASKI DR
35 YORK RD CO.	0078	33	27		107700-7	02228 02311	2	35 YORK RD
36 RIDGE ROAD CORP. C/O R. DONATO	0178	101	15		246400-0	08116 00057	4A	36 RIDGE RD
36 UNION PLACE LLC	0180	102	8		249400-1	02146 00496	2	36 UNION PL
37 YORK RD CO.	0078	33	26		107600-6	00678 02412	2	37 YORK RD
4-6 BEECH ST LLC	0188	106	1		259900-9	00421 02177	2	4-6 BEECH ST
420 DELGADO GROUP LLC	0146	77	1		201900-8	03459 00154	4A	420 RIVER RD
432 RIDGE LLC	0249	143	1.01		344200-5	09249 00359	4A	432 RIDGE RD.
44 BEECH STREET LLC	0193	112	2		267100-0	01595 01627	4C	44 BEECH ST
449 RIVERVIEW AVE CO.	0164	89	5		227900-6	00802 01555	2	449 RIVERVIEW AVE
45 WILLIS ROAD LLC	0081	34	17		111400-5	03954 01652	2	45 WILLIS RD
45/55 RIDGE RD REALTY LLC	0024	10	53		032200-5	08657 00626	4A	55 RIDGE RD
47 HEDDEN TERR CO.	0023	10	29		029800-7	04841 01128	2	47 HEDDEN TERR
470 BELLVILLE TURNPIKE LLC	0224	129	16		308400-3	05072 00132	4A	470 BELLEVILLE PK.
485 RIDGE RD LLC	0153	80	4.06		212300-2	00578 00496	4A	485 RIDGE ROAD
491 RIDGE LLC NJ	0158	86	13		219400-2	02882 02276	4A	491-493 RIDGE RD
528 L.L.C.	0294	169	1.01		404700-9	08627 00595	4B	2 PORETE AVE.
53 HOOVER ST LLC	0264	148	13		364900-8	05420 01939	2	53 HOOVER ST
54 EIGHTH ST. CO.	0157	84	2		217000-4	00337 01561	2	54 EIGHTH ST
55 MORGAN PLACE ASSOCIATES,LLC	0207	117	34		285200-3	08144 00075	4C	55 MORGAN PL
57 EAGLE STREET LLC	0095	45	12		130900-9	01344 00074	2	57 EAGLE ST
570 RIDGE LLC	0262	147	2	B01			4A	580-584 RIDGE ROAD
570 RIDGE LLC	0262	147	2	B02			4A	580-584 RIDGE ROAD
570 RIDGE LLC % ANGELLOS ANGELI	0262	147	2		363000-2	00070 00767	4A	580-584 RIDGE RD
612 SCHUYLER AVE LLC	0290	165	2		400000-4	03435 01030	2	612 SCHUYLER AVE
62 PORETE AVENUE LLC	0295	169.01	6		405400-3	08031 00031	4A	PORETE AVE
62 RIDGE ROAD NORTH ARLINGTON LLC	0205	117	2		281700-0	04841 00815	4A	62 RIDGE RD
62-64 ARLINGTON LLC	0091	42	23		125500-7	00237 02143	2	62 ARLINGTON BLVD
63 BELMOUNT AVE CO.	0064	27	8		087600-9	01479 00371	2	63 BELMOUNT AVE
636 SCHUYLER PROPERTY LLC	0292	166	4		401700-8	02301 01041	1	636 SCHUYLER AVE
64 MORGAN ASSOC	0209	118	1		288500-7	09155 00104	4C	64 MORGAN PL
65 NIAGRA ST LLC	0272	153	10		376900-5	05029 01243	2	178 LEONARD PL
65 THIRD STREET	0260	146	10		359600-7	08759 00545	2	65 THIRD STREET CO
65-67 BILTMORE LLC	0119	60	5		164000-7	04671 01027	2	65 BILTMORE ST
65-67 DEVON STREET LLC	0218	122	21		301000-0	03378 00198	4C	65-67 DEVON ST
67-71 PORETE AVE ASSOC LLC	0294	168	8.AB		404300-5	09511 00464	4B	PORETE AVE
68 RIDGE LLC	0205	117	4		281900-2	02236 01723	4A	68 RIDGE RD
7 HALSEY PL CO.	0248	142	4		343100-7		2	7 HALSEY PL
7 RIDGE ASSOCIATES LLC	0025	10	64		033300-3	04523 00918	4A	7 RIDGE RD
70-72 GOLD ST LLC	0110	55	2		151800-1	01902 00635	2	70-72 GOLD ST
73 YORK ROAD CO.	0090	42	14		124600-1	08706 00102	2	73 YORK ROAD
74 PORETE AVE LLC	0295	170	2		405600-5	00978 00759	4B	84 PORETE AVE
76 PORETE AVE LLC	0295	170	3		405700-6	09120 00701	4A	76 PORETE AVE
79 EAGLE AVE LLC	0095	45	8		130500-5	03567 01560	2	79 EAGLE ST
80 ELM STREET CO.	0198	115	10		274400-5	02659 00722	2	80 ELM STREET
828 ALLEN LLC	0168	93	20		233000-2	05418 01224	4A	17 JAUNCEY AVE
9 FOREST ST LLC	0192	109	9		266200-4	01647 01368	4A	9 FOREST ST
9 HENDEL AVE CO.	0040	17	22		053800-4	08827 00195	2	9 HENDEL AVE
9 PORETE 2018 LLC % RYAN	0293	168	2		403600-1	02938 02437	4B	1-27 PORETE AVE
9 RIDGE ASSOCIATES LLC	0025	10	63		033200-2	04816 01273	4A	9 RIDGE ROAD
9-11 WILLIS RD LLC	0067	28	11		091000-4	04720 01223	2	9-11 WILLIS RD
96 STEVENS LLC	0017	8	44		023000-7	02468 01816	4A	96 STEVENS PL

TAXING DISTRICT NO. 39 NORTH ARLINGTON

COUNTY NO. 02 BERGEN

NAME OF OWNER ADDITIONAL OWNERS	PAGE NO.	BLOCK NO.	LOT NO.	LOT QUALIF.	ACCOUNT NO.	-----DEED----- BOOK PAGE	-----PROPERTY----- CLASS LOCATION
------------------------------------	-------------	--------------	------------	----------------	----------------	-----------------------------	--------------------------------------

VERIZON-NJ % DUFF & PHELPS	0001	300	1		415100-3		6A NORTH ARLINGTON
----------------------------	------	-----	---	--	----------	--	--------------------

Block No. Lot No. Qualification Account No.	Land Dimensions Building Description Additional Lots Acreage	Prop. Class	Owner's Name Address City State Property Location	Billing Code Zip Code	Land Improvement Exemption Net Total	2025 Property Tax Special Dist	2025 Total Tax Deduction Net Tax	Amt.Billed 2025 1st Q 2nd Q Total	2nd Half 2025 3rd Q 4th Q Total	Preliminary 2026 Tax 1st Q 2nd Q Total
PIPE LINE VAR 000100-1	GAS PIPEING .0000	1	TRANSCONTINENTAL GAS PIPE LINE CORP PO BOX 2400 MD 46-4 TULSA, OK VARIOUS LOCATIONS	74102-1396	1400000 0 1400000	3130400 0 3130400	3130400 00 3130400	806400 806400 1612800	758800 758800 1517600	782600 782600 1565200
1 1 000200-2	125X340 DINER .9757	4A	ARLINGTON DINER INC. 1 RIVER RD NORTH ARLINGTON NJ RIVER ROAD	07031-6101	1056300 559700 1616000	3613376 0 3613376	3613376 00 3613376	927706 927705 1855411	879065 878900 1757965	903300 903300 1806600
1 2 000300-3	315X340 SHOPPING CENTER L-3,L-4 2.4587	4A	1135 RIVER ROAD REALTY LLC 518 LINWOOD PLZ 216-219 FORT LEE, NEW JERSEY 11-23-25 RIVER ROAD	07024	2678900 894700 3573600	7990570 0 7990570	7990570 00 7990570	2039328 2039328 4078656	1956014 1955900 3911914	1997600 1997600 3995200
1 5 000600-6	54600 SF 1.2534	4B	BNB INC 39 RIVER RD, PO BOX 7189 NORTH ARLINGTON, NJ 39 RIVER RD	07031	1361300 1446700 2808000	6278688 0 6278688	6278688 00 6278688	1533197 1533197 3066394	1606194 1606100 3212294	1569700 1569700 3139400
1 6 000700-7	27300 SF .8LT FACTORY .6267	4B	BBN LLC 39 RIVER RD P O BOX 7189 NORTH ARLINGTON, NJ 41-43 RIVER RD	07031	682500 1100100 1782600	3985894 0 3985894	3985894 00 3985894	1018944 1018944 2037888	974006 974000 1948006	996500 996500 1993000
1 7 000800-8	25576 SF .8LT FACTORY .5871	4A	DORSO REALTY GROUP INC NJ 535 RT 46 EAST LITTLE FALLS,NJ 45-47 RIVER RD	07436	575400 2244100 2819500	6304402 0 6304402	6304402 00 6304402	1607098 1607097 3214195	1545107 1545100 3090207	1576100 1576100 3152200
1 8 000900-9	FRONT 114.75 STCO BLD 114.7500	4A	DORSO REALTY GROUP INC NJ 535 RT 46 EAST LITTLE FALLS,NJ 65 RIVER RD	07436	878000 774900 1652900	3695884 0 3695884	3695884 00 3695884	938535 938534 1877069	909415 909400 1818815	924000 924000 1848000
1 9 001000-7	30500 SF MIXED COMMERCIAL .7002	4A	GAJANAN INVESTMENT LLC 77 RIVER RD N ARLINGTON, NJ 77 RIVER RD	07031	571900 947800 1519700	3398049 0 3398049	3398049 00 3398049	837274 837273 1674547	861802 861700 1723502	849500 849500 1699000
1 10 001100-8	12200 SF .2801	1	KEARNY WATER DEPT % FINANCE 402 KEARNY AVENUE KEARNY NJ 81 RIVER RD	07032-3605	228800 0 228800	511597 0 511597	511597 00 511597	131789 131789 263578	124019 124000 248019	127900 127900 255800
2 1 001200-9	59.97X87 STCOBLDG .1198	4A	BELL PIKE MOTORS 2 RIVER RD NORTH ARLINGTON NJ 2 RIVER RD	07031-6102	130500 259300 389800	871593 0 871593	871593 00 871593	222336 222336 444672	213521 213400 426921	217900 217900 435800
2 2 001300-0	112.5X97 .2505	4A	MINNA KARL LLC 59 CLAREMONT AVE COLONIA, NJ 12 RIVER RD	07067	272800 65500 338300	756439 0 756439	756439 00 756439	192845 192845 385690	185449 185300 370749	189100 189100 378200
2 3 001400-1	37.5X97 CEMBLKBRFRT .0835	4A	DEL RUSSO, KIRK 473 RIVERVIEW AVENUE NORTH ARLINGTON, NJ 20 RIVER RD	07031	90900 159100 250000	559000 0 559000	559000 00 559000	137607 137606 275213	141987 141800 283787	139800 139800 279600
2 4 001500-2	37.5X100 .0861	4A	DEL RUSSO, KIRK 473 RIVERVIEW AVENUE NORTH ARLINGTON, NJ RIVER RD	07031	93800 397900 491700	1099441 0 1099441	1099441 00 1099441	270605 270605 541210	279131 279100 558231	274900 274900 549800
2 5 001600-3	113X100 LAUDROMAT L-6 .2594	4A	26-28 RIVER ROAD REALTY LLC 518 LINWOOD PLZ 216-219 FORT LEE, NEW JERSEY 26-28 RIVER RD	07024	282500 431500 714000	1596504 0 1596504	1596504 00 1596504	405389 405389 810778	392926 392800 785726	399100 399100 798200

Block No. Lot No. Qualification Account No.	Land Dimensions Building Description Additional Lots Acreage	Prop. Class	Owner's Name Address City State Property Location	Billing Code Zip Code	Land Improvement Exemption Net Total	2025 Property Tax Special Dist	2025 Total Tax Deduction Net Tax	Amt.Billed 2025 1st Q 2nd Q Total	2nd Half 2025 3rd Q 4th Q Total	Preliminary 2026 Tax 1st Q 2nd Q Total
2 7.B 001900-6	45.24X115 BRFR2F .1194	2	GOSWAMI, AMITKUMAR & NEHALBEN 34 RIVER ROAD NORTH ARLINGTON, NJ 34 RIVER RD	07031	207100 366800 573900	1283240	1283240 00	304301 304301 608602	337338 337300 674638	320800 320800 641600
2 7.01 001800-5	30.16X110.58 1FAM .0766	2	RODRIGUEZ, BERTHA& ROLANDO JR 32 RIVER RD N ARLINGTON, NJ 32 RIVER RD	07031	184000 163600 347600	777234	777234 00	184608 184608 369216	204018 204000 408018	194300 194300 388600
2 8.A 002000-4	60X75 .1033	2	SOURIAL,RAYMOND & NADIA 1 LOCUST AVENUE NORTH ARLINGTON NJ 141 STEVENS PL	00045 07031-6146	231200 376000 607200	1357699	1357699 00	323540 323539 647079	355320 355300 710620	339400 339400 678800
2 8.B 002100-5	62X75 FR2F .1067	2	DEAN, JOSE LUIS & RITA 139 STEVENS PL NORTH ARLINGTON, NJ 139 STEVENS PL	07031	254500 289400 543900	1216160	1216160 00	290074 290073 580147	318013 318000 636013	304000 304000 608000
2 9 002200-6	37.5X100 FR1F .0861	2	MEJIA, PATRICIA 41 ROOSEVELT ST NORTH ARLINGTON, NJ 41 ROOSEVELT ST	07031	231900 194900 426800	954325	954325 00	227348 227347 454695	249830 249800 499630	238600 238600 477200
2 10 002300-7	37.5X100 FR1F .0861	2	MCCOLLUM, DEBRA MARIE TRUSTEE 18 RITA LN OAK RIDGE, NJ 39 ROOSEVELT ST	07438	231900 172900 404800	905133	905133 00	215828 215827 431655	236778 236700 473478	226300 226300 452600
2 11 002400-8	37.5X100 STUCCO2F .0861	2	HAYES, EILEEN 35 ROOSEVELT ST NORTH ARLINGTON, NJ 35 ROOSEVELT ST	07031	231900 307300 539200	1205651	1205651 00	286445 286445 572890	316461 316300 632761	301400 301400 602800
2 12 002500-9	37.5X100 FRSTUCCO1F .0861	2	PAULINO, LUIS A ETALS 33 ROOSEVELT ST NORTH ARLINGTON, NJ 33 ROOSEVELT ST	07031	220300 335300 555600	1242322	1242322 00	294912 294912 589824	326298 326200 652498	310600 310600 621200
2 13 002600-0	37.5X100 FRBR1F .0861	2	HERRON, TIMOTHY M 27 ROOSEVELT ST NORTH ARLINGTON, NJ 27 ROOSEVELT ST	02700 07031	220300 186200 406500	908934	908934 00	216519 216518 433037	237997 237900 475897	227200 227200 454400
2 14 002700-1	37.5X100 FRBR1F .0861	2	PANEPINTO, ROBERT P & PAULA B 25 ROOSEVELT STREET NORTH ARLINGTON, NJ 25 ROOSEVELT ST	05880 07031	220300 212500 432800	967741	967741 00	230400 230400 460800	253541 253400 506941	241900 241900 483800
2 15 002800-2	37.5X100 FRBR1F .0861	2	CARUSO, DOMINICK & HELEN 23 ROOSEVELT ST NORTH ARLINGTON NJ 23 ROOSEVELT ST	07031-6128	220300 200200 420500	940238	940238 00	223949 223949 447898	246240 246100 492340	235100 235100 470200
2 16 002900-3	37.5X95 FRBR1F .0818	2	BRUNNER, DIANE & COOK, NANCY 19 ROOSEVELT ST NORTH ARLINGTON, NJ 19 ROOSEVELT ST	00660 07031	219500 217400 436900	976908	976908 00	232474 232473 464947	256061 255900 511961	244200 244200 488400
2 17 003000-1	37.5X95 FRBR1F .0818	2	CARUSO, ANGELO & HELEN 17 ROOSEVELT ST NORTH ARLINGTON NJ 17 ROOSEVELT ST	07031-6128	219500 219800 439300	982275	982275 00	233741 233741 467482	257493 257300 514793	245600 245600 491200
2 18 003100-2	37.5X90 FR1BR2F .0775	2	SCHRIER, DAVID J 11 ROOSEVELT STREET NORTH ARLINGTON, NJ 15 ROOSEVELT ST	07031	218600 276200 494800	1106373	1106373 00	262887 262886 525773	290300 290300 580600	276600 276600 553200

6629800

14824233

00

00

14824233

7054045

7770188

7412000

Block No. Lot No. Qualification Account No.	Land Dimensions Building Description Additional Lots Acreage	Prop. Class	Owner's Name Address City State Property Location	Billing Code Zip Code	Land Improvement Exemption Net Total	2025 Property Tax Special Dist	2025 Total Tax Deduction Net Tax	Amt.Billed 2025 1st Q 2nd Q Total	2nd Half 2025 3rd Q 4th Q Total	Preliminary 2026 Tax 1st Q 2nd Q Total
2 19 003200-3	37.5X90 FRBR2F .0775	2	SCHRIER, DAVID J 11 ROOSEVELT STREET NORTH ARLINGTON, NJ 11 ROOSEVELT ST	07031	230100 263800 493900	1104360	1104360 00 1104360	262541 262541 525082	289678 289600 579278	276100 276100 552200
2 20 003300-4	48.95X85 FRBR1F .0955	2	MICHAEL G. INC. 9 ROOSEVELT STREET NORTH ARLINGTON, NJ 9 ROOSEVELT ST	07031-8215	241600 205900 447500	1000610	1000610 00 1000610	238695 238694 477389	261621 261600 523221	250200 250200 500400
2 21 003400-5	50X85 FR1F .0976	1	GROSS, ARTHUR & RONALD T/A BELLMTRS 2 RIVER RD NORTH ARLINGTON NJ ROOSEVELT ST	07031-6102	122000 0 122000	272792	272792 00 272792	65952 65952 131904	70488 70400 140888	68200 68200 136400
3 1 003500-6	50X64.42 FR1F .0739	2	VALENZUELA, REYNAND C 21 BELLEVILLE PIKE NORTH ARLINGTON, NJ 21 BELLEVILLE PIKE	07031	199700 209900 409600	915866	915866 00 915866	217959 217958 435917	240049 239900 479949	229000 229000 458000
3 2 003600-7	50X62.4 FR1F .0716	2	ALI, MOHAMED A. & CHRISTINE 25 BELLEVILLE TPKE. NORTH ARLINGTON, NJ 25 BELLEVILLE PIKE	07031	199700 113800 313500	700986	700986 00 700986	167444 167443 334887	183099 183000 366099	175200 175200 350400
3 3 003700-8	34.44X100 FR1F .0791	2	CASTANHEIRA, JASON & HAZEL MONTES 8 ROOSEVELT ST NORTH ARLINGTON, NJ 8 ROOSEVELT ST	07031	228300 250700 479000	1071044	1071044 00 1071044	254650 254649 509299	280945 280800 561745	267800 267800 535600
3 4 003800-9	34.4X100 FR1F .0790	2	MCGRAW, GEORGE DAVID ETAL 10 ROOSEVELT ST NORTH ARLINGTON, NJ 10 ROOSEVELT ST	07031	228300 276900 505200	1129627	1129627 00 1129627	268359 268358 536717	296510 296400 592910	282400 282400 564800
3 5 003900-0	34.41X100 FR1F .0790	2	GRAZIANO, JEANNE 12 ROOSEVELT ST NORTH ARLINGTON, NJ 12 ROOSEVELT ST	07031	228300 125700 354000	791544	791544 00 791544	188928 188928 377856	206888 206800 413688	197900 197900 395800
3 6 004000-8	34.33X100 FR1F .0788	2	WHITE (ETAL), DAVID 14 ROOSEVELT ST NORTH ARLINGTON, NJ 14 ROOSEVELT ST	07031	228300 141700 370000	827320	827320 00 827320	197338 197337 394675	216345 216300 432645	206800 206800 413600
3 7 004100-9	34.5X100 FR1F .0792	2	SILVA, ANTONIO & BELMIRA 18 ROOSEVELT ST. NORTH ARLINGTON, NJ 18 ROOSEVELT ST	07031	228300 206000 434300	971095	971095 00 971095	231092 231091 462183	254512 254400 508912	242800 242800 485600
3 8 004200-0	34.09X100 FR1F .0783	2	MALINOWSKI, BOGDAN & HALINA 24 ROOSEVELT ST NORTH ARLINGTON, NJ 24 ROOSEVELT ST	07031	228300 156000 384300	859295	859295 00 859295	204884 204883 409767	224828 224700 449528	214800 214800 429600
3 9 004300-1	34.42X100 FR1F .0790	2	PADIN, MARIA & BELO, VICTOR 26 ROOSEVELT ST NORTH ARLINGTON, NJ 26 ROOSEVELT ST	07031	228300 262000 490300	1096311	1096311 00 1096311	272391 272390 544781	275830 275700 551530	274100 274100 548200
3 10 004400-2	34X100 FR1F .0781	2	ABDELHAMID, TAMER&ALEM, MERIEM 28 ROOSEVELT ST N ARLINGTON, NJ 28 ROOSEVELT ST	07031	228300 250700 479000	1071044	1071044 00 1071044	254592 254592 509184	280960 280900 561860	267800 267800 535600
3 11 004500-3	34.43X100 FR1F .0790	2	SCHETTINI, JULIO&ANA 32 ROOSEVELT ST NORTH ARLINGTON, NJ 32 ROOSEVELT ST	07031	228300 161900 390200	872487	872487 00 872487	207936 207936 415872	228315 228300 456615	218100 218100 436200

5672800

12684381

00

00

12684381

6065513

6618868

6342400

Block No. Lot No. Qualification Account No.	Land Dimensions Building Description Additional Lots Acreage	Prop. Class	Owner's Name Address City State Property Location	Billing Code Zip Code	Land Improvement Exemption Net Total	2025 Property Tax Special Dist	2025 Total Tax Deduction Net Tax	Amt.Billed 2025 1st Q 2nd Q Total	2nd Half 2025 3rd Q 4th Q Total	Preliminary 2026 Tax 1st Q 2nd Q Total
3 12 004600-4	34.33X100 FR1F .0788	2	GUISE, BRIDGET 34 ROOSEVELT ST NORTH ARLINGTON NJ 34 ROOSEVELT ST	02670 07031-6129	228300 151700 380000	849680	849680 W1 -25000 824680	196330 196329 392659	216021 216000 432021	206200 206200 412400
3 13 004700-5	34.34X100 FR1F .0788	2	ALTILIO, JASON & LORETTA 36 ROOSEVELT ST NORTH ARLINGTON, NJ 36 ROOSEVELT ST	07031	228300 250100 478400	1069702	1069702 00 1069702	254304 254304 508608	280594 280500 561094	267400 267400 534800
3 14 004800-6	34.56X100 FR1F .0793	2	DEMIAN, MAGED ETALS 38 ROOSEVELT STREET NORTH ARLINGTON, NJ 38 ROOSEVELT ST	07031	228300 224000 452300	1011343	1011343 00 1011343	240538 240537 481075	265168 265100 530268	252800 252800 505600
3 15 004900-7	37.5X100 FR1F .0861	2	RODRIGUEZ, ELADIO & GENEROSA 123 STEVENS PL NORTH ARLINGTON NJ 123 STEVENS PL	02640 07031-6144	231900 152500 384400	859518	859518 00 859518	205056 205056 410112	224706 224700 449406	214900 214900 429800
3 16 005000-5	37.5X100 FRBR 1F .0861	2	CAAMANO, ALBERTO E & NORMA F 39 NEWELL PL NORTH ARLINGTON, NJ 39 NEWELL PLACE	07031	231900 148600 380500	850798	850798 00 850798	202983 202982 405965	222433 222400 444833	212700 212700 425400
3 17 005100-6	37.5X100 FRBR1F .0861	2	BOAVENTURA, EUGENIO A & ANA MARIA 37 NEWELL PLACE NORTH ARLINGTON, NJ 37 NEWELL PL	07031	231900 177500 409400	915418	915418 00 915418	218247 218246 436493	239525 239400 478925	228900 228900 457800
3 18 005200-7	37.5X100 FRBR1F .0861	2	MANNINE, MICHAEL & SANDRA 33 NEWELL PL NORTH ARLINGTON NJ 33 NEWELL PL	01175 07031-6119	231900 198800 430700	963045	963045 00 963045	229421 229421 458842	252103 252100 504203	240800 240800 481600
3 19 005300-8	37.5X100 FR1F .0861	2	SALCEDO, CRISTHIAN A 31 NEWELL PLACE NORTH ARLINGTON, NJ 31 NEWELL PL	07031	231900 234800 466700	1043541	1043541 00 1043541	248314 248313 496627	273514 273400 546914	260900 260900 521800
3 20 005400-9	37.5X100 FR1F .0861	2	SHENTON, RICHARD M ETAL 29 NEWELL PL NORTH ARLINGTON, NJ 29 NEWELL PL	07031	231900 182900 414800	927493	927493 00 927493	221012 221011 442023	242770 242700 485470	231900 231900 463800
3 21 005500-0	37.5X100 FR1F .0861	2	MORRISON, SHARON A 27 NEWELL PL NORTH ARLINGTON, NJ 27 NEWELL PL	02027 07031	231900 228900 460800	1030349	1030349 00 1030349	245261 245261 490522	269927 269900 539827	257600 257600 515200
3 22 005600-1	37.5X100 FR1F .0861	2	SOUHLAKIS, MICHAEL & JOSEPH & JAIME 198 PERSHING ROAD CLIFTON, NJ 23 NEWELL PL	07013	231900 197600 429500	960362	960362 00 960362	228788 228787 457575	251487 251300 502787	240100 240100 480200
3 23 005700-2	37.5X100 FR1F .0861	2	BELL, ROBERT J & JAIMIE L 17 NEWELL PL NORTH ARLINGTON, NJ 17 NEWELL PL	07031	231900 187400 419300	937555	937555 00 937555	223431 223430 446861	245394 245300 490694	234400 234400 468800
3 24 005800-3	37.5X100 FR1F .0861	2	KADZIELAWA, FELIKS & MARIA 15 NEWELL PL NORTH ARLINGTON NJ 15 NEWELL PL	07031-6119	231900 152600 384500	859742	859742 00 859742	205114 205113 410227	224815 224700 449515	214900 214900 429800
3 25 005900-4	37.5X100 FRBUNG1F .0861	2	PIATKOWSKI, JACEK & PAULINA 13 NEWELL PL NORTH ARLINGTON, NJ 13 NEWELL PL	07031	231900 201800 433700	969753	969753 00 969753	230976 230976 461952	253901 253900 507801	242400 242400 484800

5925000

13248299

00

25000

13223299

6299541

6923758

6611800

Block No. Lot No. Qualification Account No.	Land Dimensions Building Description Additional Lots Acreage	Prop. Class	Owner's Name Address City State Property Location	Billing Code Zip Code	Land Improvement Exemption Net Total	2025 Property Tax Special Dist	2025 Total Tax Deduction Net Tax	Amt.Billed 2025 1st Q 2nd Q Total	2nd Half 2025 3rd Q 4th Q Total	Preliminary 2026 Tax 1st Q 2nd Q Total
3 26 006000-2	37.5X100 FR1F .0861	2	GUSTAFERRO, FRANK ETAL 11 NEWELL PL NORTH ARLINGTON, NJ 11 NEWELL PL	07031	231900 180500 412400	922126	922126 00	219802 219801	241323 241200	230500 230500
3 27 006100-3	37.5X100 FR 2F .0861	2	DUMANOGULLARI, BASAK & MEHMET MELIH 9 NEWELL PLACE NORTH ARLINGTON, NJ 9 NEWELL PLACE	07031	231900 293200 525100	1174124	1174124 00	279072 279072	308080 307900	293500 293500
3 28 006200-4	66.4X100 FR1F .1524	2	SHILANSKI, AMANDA 5 NEWELL PL NORTH ARLINGTON, NJ 5 NEWELL PLACE	07031	240000 207600 447600	1000834	1000834 00	239559 239558	260917 260800	250200 250200
4 1 006300-5	29.89X100 1.2LT FRBUNG1F .0686	2	ZAKHARY, NAGAT H 2 NEWELL PL NORTH ARLINGTON, NJ 2 NEWELL PLACE	07031	201200 192100 393300	879419	879419 00	209088 209088	230643 230600	219900 219900
4 2 006400-6	37.5X100 FR 2F .0861	2	FIGUEROA, MARELYS 6 NEWELL PLACE NORTH ARLINGTON, NJ 6 NEWELL PLACE	07031	231900 422300 654200	1462791	1462791 00	346868 346867	384556 384500	365700 365700
4 3 006500-7	37.5X100 1.5LT FR1F .0861	2	PHELAN, MATTHEW J & ANALY 8 NEWELL PL NORTH ARLINGTON, NJ 8 NEWELL PLACE	07031	231900 153800 385700	862425	862425 00	205805 205805	225415 225400	215600 215600
4 4 006600-8	37.5X100 1.5LT FR1F .0861	2	SULLIVAN, JANE & COSTELLO, MICHAEL 10 NEWELL PL NORTH ARLINGTON NJ 10 NEWELL PLACE	07031-6120	231900 340700 572600	1280334	1280334 00	304013 304013	336208 336100	320100 320100
4 5 006700-9	37.5X100 FR1F .0861	2	DREJAJ, ARBEN 12 NEWELL PL NORTH ARLINGTON, NJ 12 NEWELL PLACE	07031	231900 254900 486800	1088485	1088485 00	258855 258854	285476 285300	272100 272100
4 6 006800-0	37.5X100 1.5LT FR1F .0861	2	REYES, PAMELA & VALDEZ, CLAUDIO 14 NEWELL PL N ARLINGTON, NJ 14 NEWELL PLACE	07031	231900 220900 452800	1012461	1012461 00	241056 241056	265249 265100	253100 253100
4 7 006900-1	37.5X100 1.5LT FR1F .0861	2	BURNS, LORRAINE 16 NEWELL PLACE NORTH ARLINGTON, NJ 16 NEWELL PLACE	07031	231900 198000 429900	961256	961256 00	228960 228960	251736 251600	240300 240300
4 8 007000-9	37.5X100 1.5LT FR1F .0861	2	TIPAN, LUIS E LIUGCHA ETAL 18 NEWELL PL N ARLINGTON, NJ 18 NEWELL PLACE	07031	231900 187800 419700	938449	938449 00	223661 223661	245627 245500	234600 234600
4 9 007100-0	37.5X100 1.5LT FR1F .0861	2	TORRES, ALEXANDRE F & MARIBEL V 20 NEWELL PLACE NORTH ARLINGTON, NJ 20 NEWELL PLACE	07031	231900 187300 419200	937331	937331 00	223373 223373	245385 245200	234300 234300
4 10 007200-1	37.5X100 1.5LT FR1F .0861	2	GIBBONS, ARTHUR & PHYLLIS 22 NEWELL PL NORTH ARLINGTON NJ 22 NEWELL PLACE	06945 07031-6120	231900 174600 406500	908934	908934 00	216692 216691	237851 237700	227200 227200
4 11 007300-2	37.5X100 1.5LT FR1F .0861	2	MONICA JR, FREDERICK ETALS (LE) 32 NEWELL PL NORTH ARLINGTON, NJ 32 NEWELL PLACE	07031	231900 201100 433000	968188	968188 00	230631 230630	253527 253400	242000 242000

6438800

14397157

00

00

14397157

6854864

7542293

7198200

Block No. Lot No. Qualification Account No.	Land Dimensions Building Description Additional Lots Acreage	Prop. Class	Owner's Name Address City State Property Location	Billing Code Zip Code	Land Improvement Exemption Net Total	2025 Property Tax Special Dist	2025 Total Tax Deduction Net Tax	Amt.Billed 2025 1st Q 2nd Q Total	2nd Half 2025 3rd Q 4th Q Total	Preliminary 2026 Tax 1st Q 2nd Q Total
4 12 007400-3	37.5X100 1.5LT FR1F .0861	2	NORTON, GEORGE F & SHIRLEY 36 NEWELL PL NORTH ARLINGTON NJ 36 NEWELL PLACE	02670 07031-6120	231900 132000 363900	813680	813680 00 813680	194285 194285 388570	212610 212500 425110	203400 203400 406800
4 13 007500-4	37.5X100 FRBR 2F .0861	2	RIOS, MADILIN 38 NEWELL PL NORTH ARLINGTON, NJ 38 NEWELL PLACE	07031	231900 371200 603100	1348532	1348532 00 1348532	320026 320025 640051	354281 354200 708481	337100 337100 674200
4 14 007600-5	37.5X100 1.5LT FRBR1F .0861	2	CORDEIRO, CARLOS & MARIA 40 NEWELL PL NORTH ARLINGTON NJ 40 NEWELL PLACE	07031-6120	231900 203900 435800	974449	974449 00 974449	232071 232070 464141	255208 255100 510308	243600 243600 487200
4 15 007700-6	37.5X100 1.5LT FR1F .0861	2	KRAVZOWICZ 95 YARDARM COURT BAYVILLE, NJ 41 WILLIAM ST	08721	231900 215200 447100	999716	999716 00 999716	238004 238003 476007	261909 261800 523709	249900 249900 499800
4 16 007800-7	37.5X100 1.5LT FR 2F .0861	2	PALACIOS (ETAL), ERNESTO 39 WILLIAM STREET NORTH ARLINGTON, NJ 39 WILLIAM ST	07031	231900 266000 497900	1113304	1113304 00 1113304	264730 264729 529459	291945 291900 583845	278300 278300 556600
4 17 007900-8	37.5X100 1.5LT FR1F .0861	2	NATA, ALFREDO A. & HELENA M. 35 WILLIAM ST NORTH ARLINGTON, NJ 35 WILLIAM ST	00045 07032	231900 244200 476100	1064560	1064560 00 1064560	253268 253267 506535	279025 279000 558025	266100 266100 532200
4 18 008000-6	37.5X100 1.5LT FR1F .0861	2	SILVA (ETAL), JOSE ANTONIO 33 WILLIAM ST NORTH ARLINGTON, NJ 33 WILLIAM ST	07031	231900 236000 467900	1046224	1046224 00 1046224	248948 248947 497895	274229 274100 548329	261600 261600 523200
4 19 008100-7	37.5X100 1.5LT FR2F .0861	2	PALACIOS, ABDEL & ALONSO, MAYRA ALICIA 27 WILLIAM ST N ARLINGTON, NJ 27 WILLIAM ST	07031	231900 200200 432100	966176	966176 00 966176	230170 230169 460339	252937 252900 505837	241500 241500 483000
4 20 008200-8	37.5X100 1.5LT FRBUNG1F .0861	2	SANCHEZ, WILLIAM & LESLIE S. 25 WILLIAM ST NORTH ARLINGTON NJ 25 WILLIAM ST	07031-6134	231900 200000 431900	965728	965728 00 965728	230055 230054 460109	252819 252800 505619	241400 241400 482800
4 21 008300-9	37.5X100 1.5LT FRBUNG1F .0861	2	MENZELLA, NICHOLAS & MARY ELLEN 23 WILLIAM ST N ARLINGTON, NJ 23 WILLIAM ST	07031	231900 244700 476600	1065678	1065678 00 1065678	253556 253555 507111	279367 279200 558567	266400 266400 532800
4 22 008400-0	37.5X100 1.5LT FR1F .0861	2	21 WILLIAM ST LLC 277 CLOSTER DOCK RD 2ND F #5, CLOSTER, NJ 21 WILLIAM ST	07624	231900 220100 452000	1010672	1010672 00 1010672	208685 208685 417370	296702 296600 593302	252700 252700 505400
4 23 008500-1	37.5X100 1.5LT FRBRSTUCCO2F .0861	2	DEFAZIO, JAMES H & RIOS, REBECA 17 WILLIAM STREET NORTH ARLINGTON, NJ 17 WILLIAM ST	07031	231900 307100 539000	1205204	1205204 00 1205204	286272 286272 572544	316360 316300 632660	301300 301300 602600
4 24 008600-2	37.5X100 1.5LT FR1F .0861	2	LOPES, DEVON & SONIA 15 WILLIAM ST N ARLINGTON, NJ 15 WILLIAM ST	07031	231900 251400 483300	1080659	1080659 00 1080659	257069 257069 514138	283321 283200 566521	270200 270200 540400
4 25 008700-3	37.5X100 1.5LT FR1F .0861	2	O'NEILL JR, DONALD 15 WILLIAM ST N ARLINGTON, NJ 13 WILLIAM ST	07031	231900 199700 431600	965058	965058 00 965058	229882 229881 459763	252695 252600 505295	241300 241300 482600

6538300

14619640

00

00

14619640

6894032

7725608

7309600

Block No. Lot No. Qualification Account No.	Land Dimensions Building Description Additional Lots Acreage	Prop. Class	Owner's Name Address City State Property Location	Billing Code Zip Code	Land Improvement Exemption Net Total	2025 Property Tax Special Dist	2025 Total Tax Deduction Net Tax	Amt.Billed 2025 1st Q 2nd Q Total	2nd Half 2025 3rd Q 4th Q Total	Preliminary 2026 Tax 1st Q 2nd Q Total
4 26 008800-4	37.5X100 1.5LT FR2F .0861	2	PEARCE, RICHARD M 9 WILLIAM ST NORTH ARLINGTON, NJ 9 WILLIAM ST	07031	231900 341400 573300	1281899	1281899 00 1281899	304359 304358 608717	336682 336500 673182	320500 320500 641000
4 27 008900-5	37.5X100 1.5LT FRBUNG1F .0861	2	DE SOUSA, JORGE & AGNICSZKA 5 WILLIAM ST NORTH ARLINGTON, NJ 5 WILLIAM ST	07031	231900 217700 449600	1005306	1005306 00 1005306	239328 239328 478656	263350 263300 526650	251300 251300 502600
4 28 009000-3	33.85X100 1.4LT FRBUNG2F .0777	2	LEMKE, WILLIAM & FRANCES 3 WILLIAM ST NORTH ARLINGTON NJ 3 WILLIAM ST	07031-6134	204400 146700 351100	785060	785060 -25000 760060	180778 180777 361555	199305 199200 398505	190000 190000 380000
5 1 009100-4	34.84X100 1.4LT FR1F .0800	2	MORIGI, ROBERTO R & TRACY L 2 WILLIAM STREET NORTH ARLINGTON, NJ 2 WILLIAM ST	07031	206600 196200 402800	900661	900661 00 900661	214330 214329 428659	236002 236000 472002	225200 225200 450400
5 2 009200-5	37.5X100 1.5LT FR1F .0861	2	SANTOS, SIMONE 4 WILLIAM ST N ARLINGTON, NJ 4 WILLIAM ST	07031	231900 208800 440700	985405	985405 00 985405	234663 234662 469325	258080 258000 516080	246400 246400 492800
5 3.01 009300-6	37.5X100 2.25LT FR1F .0861	2	CURRIE, ROBERT & MARIE 10 WILLIAM ST NORTH ARLINGTON NJ 10 WILLIAM ST	05925 07031-6153	231900 180700 412600	922574	922574 00 922574	219860 219859 439719	241455 241400 482855	230600 230600 461200
5 3.02 009400-7	40X100 1.6LT 2F .0918	2	LOPES, MANUEL & MARIBEL T. 14 WILLIAM STREET NORTH ARLINGTON NJ 14 WILLIAM ST	07031	235500 431100 666600	1490518	1490518 00 1490518	354471 354470 708941	390877 390700 781577	372600 372600 745200
5 4.01 009500-8	46X100 1.84LT FR2F .1056	2	GRADY, MICHELE & MORAN, MARYANNE 16 WILLIAM ST NORTH ARLINGTON, NJ 16 WILLIAM ST	07031	242700 372800 615500	1376258	1376258 00 1376258	327111 327110 654221	361037 361000 722037	344100 344100 688200
5 5.01 009600-9	32X100 1.28LT 1FFRBRFRONT .0735	2	TREZZA, RICHARD & LUCILLE 20 WILLIAM ST NORTH ARLINGTON NJ 20 WILLIAM ST	04785 07031-6153	225900 181700 407600	911394	911394 -25000 886394	217671 217670 435341	225553 225500 451053	221600 221600 443200
5 5.02 009700-0	32X100 1.28LT FR1F .0735	2	MCMAMARA, ERIC & COLLEEN FLATLEY- 22 WILLIAM ST NORTH ARLINGTON, NJ 22 WILLIAM ST	07031	225900 178900 404800	905133	905133 00 905133	215482 215481 430963	237170 237000 474170	226300 226300 452600
5 6 009800-1	37.5X100 1.5LT FR1F .0861	2	FULLER, JOHN(F SR)&JENE(T) 24 WILLIAM ST NORTH ARLINGTON, NJ 24 WILLIAM ST.	07031	231900 303600 535500	1197378	1197378 00 1197378	284487 284486 568973	314205 314200 628405	299300 299300 598600
5 7 009900-2	37.5X100 1.5LT FR1F .0861	2	VELEZ, CHRISTINA MARIA 28 WILLIAM STREET NORTH ARLINGTON, NJ 28 WILLIAM ST	07031	231900 226700 458600	1025430	1025430 00 1025430	244052 244051 488103	268727 268600 537327	256400 256400 512800
5 8 010000-3	37.5X100 1.5LT FR2F .0861	2	KANASHIRO, VICTOR E & LUISA R 32 WILLIAM ST NORTH ARLINGTON, NJ 32 WILLIAM ST	07031	231900 171100 403000	901108	901108 00 901108	214848 214848 429696	235712 235700 471412	225300 225300 450600
5 9 010100-4	37.5X100 1.5LT FR2F .0861	2	HANLEY, JOHN & ABHIRAM, SUSANNE M 34 WILLIAM ST NORTH ARLINGTON, NJ 34 WILLIAM ST	07031	231900 316000 547900	1225104	1225104 00 1225104	290996 290995 581991	321613 321500 643113	306300 306300 612600

6669600

14913228

00

50000

14863228

7084860

7778368

7431800

Block No. Lot No. Qualification Account No.	Land Dimensions Building Description Additional Lots Acreage	Prop. Class	Owner's Name Address City State Property Location	Billing Code Zip Code	Land Improvement Exemption Net Total	2025 Property Tax Special Dist	2025 Total Tax Deduction Net Tax	Amt.Billed 2025 1st Q 2nd Q Total	2nd Half 2025 3rd Q 4th Q Total	Preliminary 2026 Tax 1st Q 2nd Q Total
5 10 010200-5	37.5X100 FR 1F .0861	2	ABHIRAM, SUSANNE M 36 WILLIAM ST NORTH ARLINGTON, NJ 36 WILLIAM STREET	07031	231900 222000 453900	1014920	1014920 00	241632 241632 483264	265856 265800 531656	253700 253700 507400
5 11 010300-6	37.5X100 1.5LT FR2F .0861	2	APUANGO, SARMIENTO, LUIS G ETAL 38 WILLIAM ST N ARLINGTON, NJ 38 WILLIAM ST	07031	231900 512400 744300	1664255	1664255 00	394215 394214 788429	437926 437900 875826	416100 416100 832200
5 12 010400-7	37.5X100 FRBR 2F .0861	2	HILL JR, MARK 40 WILLIAM STREET NORTH ARLINGTON, NJ 40 WILLIAM STREET	07031	231900 371900 603800	1350097	1350097 00	320372 320371 640743	354754 354600 709354	337500 337500 675000
5 13 010500-8	37.5X100 1.5LT FR1F .0861	2	KEEN, WENDY J 39 FAIRMOUNT AVE NORTH ARLINGTON, NJ 39 FAIRMOUNT AVE	01175 07031	231900 162300 394200	881431	881431 00	210240 210240 420480	230551 230400 460951	220400 220400 440800
5 14 010600-9	37.5X100 1.5LT FR1F .0861	2	GARCIA, KARIA Y&MORALES, RAYNER R 37 FAIRMOUNT AVE N ARLINGTON, NJ 37 FAIRMOUNT AVE	07031	231900 230800 462700	1034597	1034597 00	246240 246240 492480	271117 271000 542117	258600 258600 517200
5 15 010700-0	37.5X100 1.5LT FR1F .0861	2	MARTINEZ, ROSSYBEL&TEZ, LUIS 233 PARK AVE APT2 EAST RUTHERFORD, NJ 35 FAIRMOUNT AVE	07073	231900 196100 428000	957008	957008 00	227981 227981 455962	250546 250500 501046	239300 239300 478600
5 16 010800-1	37.5X100 1.5LT BRFR2F .0861	2	TEIXEIRA, ANTONIO JOSE 33 FAIRMOUNT AVENUE NORTH ARLINGTON, NJ 33 FAIRMOUNT AVE	07031	231900 394100 626000	1399736	1399736 00	332007 332006 664013	367923 367800 735723	349900 349900 699800
5 17 010900-2	37.5X100 1.5LT FR1F .0861	2	AGUILAR, LUIS M 27 FAIRMOUNT AVE N ARLINGTON, NJ 27 FAIRMOUNT AVE	07031	231900 169200 401100	896860	896860 00	213812 213811 427623	234637 234600 469237	224200 224200 448400
5 18 011000-0	37.5X100 1.5LT FR1F .0861	2	DA SILVA, JOSE C 25 FAIRMOUNT AVENUE NORTH ARLINGTON, NJ 25 FAIRMOUNT AVE	07031	231900 171400 403300	901779	901779 00	214964 214963 429927	235952 235900 471852	225400 225400 450800
5 19 011100-1	37.5X100 1.5LT FR1F .0861	2	HISLOP, RAYMOND R & ROSE A 23 FAIRMOUNT AVE NORTH ARLINGTON NJ 23 FAIRMOUNT AVE	07031-6112	231900 182500 414400	926598 v1	926598 -25000 901598	214589 214588 429177	236221 236200 472421	225400 225400 450800
5 20 011200-2	37.5X100 1.5LT FRBUNG1F .0861	2	ALMEIDA, ANTONIO M. & CRISTINA M. 21 FAIRMOUNT AVE NORTH ARLINGTON, NJ 21 FAIRMOUNT AVE	07031	231900 290600 522500	1168310	1168310 00	277632 277632 555264	306546 306500 613046	292100 292100 584200
5 21 011300-3	37.5X100 1.5LT FR1F .0861	2	IBARRA, JONATHAN & GALLEGOS, LISETTE 17 FAIRMOUNT AVE N ARLINGTON, NJ 17 FAIRMOUNT AVE	07031	231900 260800 492700	1101677	1101677 00	261965 261965 523930	288947 288800 577747	275400 275400 550800
5 22 011400-4	37.5X100 FR1F .0861	2	LABRODE, LISA A 15 FAIRMOUNT AVE NORTH ARLINGTON, NJ 15 FAIRMOUNT AVE	07031	231900 184800 416700	931741	931741 00	222048 222048 444096	243845 243800 487645	232900 232900 465800
5 23 011500-5	37.5X100 1.5LT FR2F .0861	2	BALCAZAR, ROSI D 13 FAIRMOUNT AVENUE NORTH ARLINGTON, NJ 13 FAIRMOUNT AVE	07031	231900 334900 566800	1267365	1267365 00	300903 300902 601805	332860 332700 665560	316800 316800 633600

6930400

15496374

00

25000

15471374

7357193

8114181

7735400

Block No. Lot No. Qualification Account No.	Land Dimensions Building Description Additional Lots Acreage	Prop. Class	Owner's Name Address City State Property Location	Billing Code Zip Code	Land Improvement Exemption Net Total	2025 Property Tax Special Dist	2025 Total Tax Deduction Net Tax	Amt.Billed 2025 1st Q 2nd Q Total	2nd Half 2025 3rd Q 4th Q Total	Preliminary 2026 Tax 1st Q 2nd Q Total
5 24.01	37.5 X 100 FR2F OLD LOT 24 .0861	2	PERALTA, RAMON E & JUANA 9 FAIRMOUNT AVE NORTH ARLINGTON, NJ 9 FAIRMOUNT AVENUE	07031	231900 252200 484100	1082448	1082448 00 1082448	257472 257472 514944	283804 283700 567504	270600 270600 541200
5 24.02	37.5 X 100 OLD LOT 24 .0861	2	HALAS, THOMAS & TRACEY 5 FAIRMOUNT AVENUE NORTH ARLINGTON, NJ 5 FAIRMOUNT AVENUE	07031	231900 489200 721100	1612380	1612380 00 1612380	383444 383443 766887	422793 422700 845493	403100 403100 806200
5 25 011700-7	38.8X100 1.5LT FR1F .0891	2	ROSS, PATRICK & BERNADETTE 1 FAIRMOUNT AVE NORTH ARLINGTON NJ 1 FAIRMOUNT AVE	01175 07031-6112	207600 151000 358600	801830	801830 V1 -25000 776830	184925 184924 369849	203581 203400 406981	194200 194200 388400
6 1 011800-8	51X79.29 1.6LT FR1F .0928	2	JAEQUEZ, GUSTAVO 248-252 GRATON AVE NEWARK, NJ 37 BELLEVILLE PIKE	07104	206200 234800 441000	986076	986076 00 986076	235469 235469 470938	257638 257500 515138	246500 246500 493000
6 2 011900-9	49X77.29 1.6LT FR1F .0869	2	PEIXOTO, JOHN M 39 BELLEVILLE PIKE NORTH ARLINGTON, NJ 39 BELLEVILLE PIKE	07031	204400 229200 433600	969530	969530 00 969530	230804 230803 461607	254023 253900 507923	242400 242400 484800
6 3 012000-7	37.5X100 1.5LT FRBUNG1F .0861	2	SCHLAGO, MICHAEL & CHERYL 8 FAIRMOUNT AVE NORTH ARLINGTON NJ 8 FAIRMOUNT AVE	07031-6113	231900 212800 444700	994349	994349 00 994349	236794 236793 473587	260462 260300 520762	248600 248600 497200
6 4 012100-8	37.5X100 1.5LT FR1F .0861	2	WALMSLEY, MARTHA HARVEY 12 FAIRMOUNT AVE NORTH ARLINGTON, NJ 12 FAIRMOUNT AVE	07031	231900 139100 371000	829556	829556 00 829556	198029 198029 396058	216798 216700 433498	207400 207400 414800
6 5 012200-9	37.5X100 1.5LT FR1F .0861	2	PETRO, PATRICIA ANN 16 FAIRMOUNT AVE NORTH ARLINGTON, NJ 16 FAIRMOUNT AVE	07031	231900 197400 429300	959915	959915 00 959915	228672 228672 457344	251371 251200 502571	240000 240000 480000
6 6 012300-0	37.5X100 1.5LT FR1F .0861	2	COOK, PATRICE M 18 FAIRMOUNT AVE NORTH ARLINGTON NJ 18 FAIRMOUNT AVE	02670 07031-6113	231900 162000 393900	880760	880760 00 880760	210068 210067 420135	230325 230300 460625	220200 220200 440400
6 7 012400-1	37.5X100 1.5LT FR1F .0861	2	SOSA, MIGUEL & JASMILY 22 FAIRMOUNT AVENUE NORTH ARLINGTON, NJ 22 FAIRMOUNT AVE	07031	231900 203900 435800	974449	974449 00 974449	232071 232070 464141	255208 255100 510308	243600 243600 487200
6 8 012500-2	50X100 2LT FR2F .1148	2	ROCHA, PATRICIA & LEONEL F 133 HEDDEN TERR NORTH ARLINGTON, NJ 26 FAIRMOUNT AVE	07031	247500 281600 529100	1183068	1183068 00 1183068	281895 281894 563789	309679 309600 619279	295800 295800 591600
6 9 012600-3	50X100 2LT FR2F .1148	2	AGUILAR, ALICIA M 30 FAIRMOUNT AVENUE NORTH ARLINGTON, NJ 30 FAIRMOUNT AVENUE	07031	247500 263600 511100	1142820	1142820 00 1142820	272448 272448 544896	299024 298900 597924	285700 285700 571400
6 10 012700-4	50X100 2LT FR1F .1148	2	ESPINA, EDUARDO H & VIVIAN 34 FAIRMOUNT AVE NORTH ARLINGTON, NJ 34 FAIRMOUNT AVENUE	07031	247500 248700 496200	1109503	1109503 00 1109503	264615 264614 529229	290174 290100 580274	277400 277400 554800
6 11 012800-5	56.25X100 2.25LT FR1F .1291	2	BARRETT CARLIN & CHRISTINA 38 FAIRMOUNT AVE N ARLINGTON, NJ 38 FAIRMOUNT AVE	07031	254700 320100 574800	1285253	1285253 00 1285253	306144 306144 612288	336565 336400 672965	321300 321300 642600

6624300

14811937

00

25000

14786937

7045692

7741245

7393600

Block No. Lot No. Qualification Account No.	Land Dimensions Building Description Additional Lots Acreage	Prop. Class	Owner's Name Address City State Property Location	Billing Code Zip Code	Land Improvement Exemption Net Total	2025 Property Tax Special Dist	2025 Total Tax Deduction Net Tax	Amt.Billed 2025 1st Q 2nd Q Total	2nd Half 2025 3rd Q 4th Q Total	Preliminary 2026 Tax 1st Q 2nd Q Total
6 12 012900-6	56.25X100 2.25LT FR1F .1291	2	BACALHAU, ANTONIO & PATRICIA 42 FAIRMOUNT AVE NORTH ARLINGTON NJ 42 FAIRMOUNT AVE	07031-6113	254700 278300 533000	1191788	V1 1191788 -25000 1166788	278064 278063 556127	305361 305300 610661	291700 291700 583400
6 13 013000-4	37.5X100 1.5LT FR2F .0861	2	ESPOSITO, ROCHELLE 43 PROSPECT AVE NORTH ARLINGTON, NJ 43 PROSPECT AVENUE	07031	220300 342600 562900	1258644	W1 1258644 -25000 1233644	263549 263548 527097	353347 353200 706547	308400 308400 616800
6 14 013100-5	37.5X100 1.5LT STONESTUCCO1F .0861	2	GUTIERREZ, OSCAR H ETAL 41 PROSPECT AVE NORTH ARLINGTON, NJ 41 PROSPECT AVE	07031	220300 228600 448900	1003740	1003740 00 1003740	238868 238867 477735	263005 263000 526005	250900 250900 501800
6 15 013200-6	37.5X100 1.5LT STUCCO1F .0861	2	SUNGA JR, RODOLFO MALANAC & AMYFIL 37 PROSPECT AVE NORTH ARLINGTON, NJ 37 PROSPECT AVE	07031	220300 173000 393300	879419	879419 00 879419	209664 209664 419328	230091 230000 460091	219900 219900 439800
6 16 013300-7	37.5X100 1.5LT FR1F .0861	2	DLUGO, PHILIP & LISA 29 PROSPECT AVE. NORTH ARLINGTON, NJ 29 PROSPECT AVE	07032	220300 181600 401900	898648	898648 00 898648	214157 214157 428314	235234 235100 470334	224700 224700 449400
6 17 013400-8	37.5X100 1.5LT FR1F .0861	2	SAVAGE, PAUL & LAUREN 27 PROSPECT AVENUE NORTH ARLINGTON, NJ 27 PROSPECT AVENUE	07031	220300 183800 404100	903568	903568 00 903568	215309 215309 430618	236550 236400 472950	225900 225900 451800
6 18 013500-9	37.5X100 1.5LT FR1F .0861	2	MC DONOUGH, TIMOTHY & ETHEL 25 PROSPECT AVE NORTH ARLINGTON NJ 25 PROSPECT AVE	07031-6123	220300 159000 379300	848115	848115 00 848115	202234 202233 404467	221848 221800 443648	212000 212000 424000
6 19 013600-0	37.5X100 1.5LT FR1F .0861	2	BOUTROS, MAMDOUH & HANNA, REMONDA S 23 PROSPECT AVE NORTH ARLINGTON, NJ 23 PROSPECT AVE	07031	220300 239100 459400	1027218	1027218 00 1027218	244340 244339 488679	269339 269200 538539	256800 256800 513600
6 20 013700-1	37.5X100 1.5LT FR1F .0861	2	MERCER, ROBERT & ABBY 21 PROSPECT AVENUE NORTH ARLINGTON, NJ 21 PROSPECT AVE	07031	220300 206900 427200	955219	955219 00 955219	227405 227405 454810	250209 250200 500409	238800 238800 477600
6 21 013800-2	37.5X100 1.5LT BR1F .0861	2	JABLONSKY, BRYAN S & ASHLEY M 17 PROSPECT AVE NORTH ARLINGTON, NJ 17 PROSPECT AVE	07031	220300 211000 431300	964387	964387 00 964387	229594 229593 459187	252600 252600 505200	241100 241100 482200
6 22 013900-3	37.5X100 1.5LT FR2F .0861	2	DEPOSITAR, KHAYCEE LYNCH ETAL 15 PROSPECT AVE NORTH ARLINGTON, NJ 15 PROSPECT AVE	07031	220300 452100 672400	1503486	1503486 00 1503486	356314 356313 712627	395459 395400 790859	375900 375900 751800
6 23 014000-1	37.5X100 1.5LT FRBUNG1F .0861	2	COSTA, KARA ANNE 13 PROSPECT AVE NORTH ARLINGTON, NJ 13 PROSPECT AVE	07031	220300 194100 414400	926598	926598 00 926598	220724 220723 441447	242651 242500 485151	231600 231600 463200
6 24 014100-2	37.5X100 1.5LT BR1F .0861	2	FINELLI, WM T JR & NADINE 9 PROSPECT AVE NORTH ARLINGTON NJ 9 PROSPECT AVE	07031-6123	220300 245200 465500	1040858	1040858 00 1040858	247565 247565 495130	272928 272800 545728	260200 260200 520400
6 25 014200-3	50X80 1.6LT FR1F .0918	2	SINGH, GURKIRAT & KAUR, UMANPREET 3 PROSPECT AVE NORTH ARLINGTON, NJ 3 PROSPECT AVE	07031	218400 185100 403500	902226	902226 00 902226	215252 215251 430503	235923 235800 471723	225600 225600 451200

6397100

14303914

00

50000

14253914

6726069

7527845

7127000

Block No. Lot No. Qualification Account No.	Land Dimensions Building Description Additional Lots Acreage	Prop. Class	Owner's Name Address City State Property Location	Billing Code Zip Code	Land Improvement Exemption Net Total	2025 Property Tax Special Dist	2025 Total Tax Deduction Net Tax	Amt.Billed 2025 1st Q 2nd Q Total	2nd Half 2025 3rd Q 4th Q Total	Preliminary 2026 Tax 1st Q 2nd Q Total
6 26 014300-4	50X80 1.6LT FR1F .0918	2	UCHO, GIACOMO E 43 BELLEVILLE PIKE NORTH ARLINGTON, NJ 43 BELLEVILLE PIKE	07031	206300 166500 372800	833581	833581 00 833581	198951 198950 397901	217880 217800 435680	208400 208400 416800
7 1 014400-5	86 X 54 RITA'S .1066	4A	PATEL, KRUTARTH S 86 CORONA CT OLD BRIDGE, NJ 50 RIVER ROAD	08857	116100 274200 390300	872711	872711 00 872711	221242 221241 442483	215128 215100 430228	218200 218200 436400
7 2 014500-6	45X87 1.57LT FR1F .0899	2	PATEL, SURESH & ARUNA 86 CORONA CT OLD BRIDGE, NJ 140 STEVENS PL	08857	226300 199400 425700	951865	951865 00 951865	226944 226944 453888	249077 248900 497977	238000 238000 476000
7 3 014600-7	52X105 2.18LT FR1F .1253	2	COLEMAN, MARY 3 FISHER PL NORTH ARLINGTON NJ 3 FISHER PL	07031-6114	238600 138800 377400	843866 W1	843866 -25000 818866	195926 195926 391852	213514 213500 427014	204700 204700 409400
7 4 014700-8	50X107 2.14LT FR1F .1228	2	RODRIGUES PINTO, JAMES M 5 FISHER PL NORTH ARLINGTON, NJ 5 FISHER PL	07031	248700 151900 400600	895742	895742 00 895742	214445 214445 428890	233452 233400 466852	223900 223900 447800
7 5 014800-9	50X109 2.18LT FR1F .1251	2	BLANCO, MIKAHIL & VALENTIN, DELILAH 7 FISHER PL N ARLINGTON, NJ 7 FISHER PL	07031	248700 211000 459700	1027889	1027889 00 1027889	245492 245491 490983	268506 268400 536906	257000 257000 514000
7 6 014900-0	50X110 2.2LT FR1F .1263	2	MULDOON, SANDRA 9 FISHER PLACE NORTH ARLINGTON, NJ 9 FISHER PL	07031	249900 213100 463000	1035268	1035268 00 1035268	247277 247277 494554	270414 270300 540714	258800 258800 517600
7 7 015000-8	50X110 2.2LT FR1F .1263	2	JERRETT, FRANCIS W ETAL 11 FISHER PLACE NORTH ARLINGTON, NJ 11 FISHER PL	07031	237400 267800 505200	1129627	1129627 00 1129627	268820 268819 537639	296088 295900 591988	282400 282400 564800
7 8 015100-9	50X108 2S2FAMFR .1240	2	FARRELL, MARGARET M ET ALS 13 FISHER PL NORTH ARLINGTON, NJ 13 FISHER PL	07031	248700 436700 685400	1532554	1532554 00 1532554	364090 364089 728179	402275 402100 804375	383100 383100 766200
7 9 015200-0	50X105 2.1LT FR1F .1205	2	CRUZ, VICTOR & ALESSIA 15 FISHER PL NORTH ALINGTON, NJ 15 FISHER PL	07031	248700 138700 387400	866226	866226 00 866226	207533 207533 415066	225660 225500 451160	216600 216600 433200
7 10 015300-1	50X102 2.04LT FR1F .1171	2	BATISTA, ROY & TORRES, ANISSA 17 FISHER PL NORTH ARLINGTON, NJ 17 FISHER PL	07031	247500 222700 470200	1051367	1051367 00 1051367	250964 250963 501927	274740 274700 549440	262800 262800 525600
7 11 015400-2	1 1.0000	1	KEARNY WATER DEPT % FINANCE 402 KEARNY AVENUE KEARNY, NJ RIVER ROAD	07032-3605	153300 0 153300	342779	342779 00 342779	83981 83981 167962	87417 87400 174817	85700 85700 171400
7 12 015500-3	35X129.32 FR 1F 15X100 2.4LT .1039	2	MATOS, MANUEL C. & ANABELA 100 RIVER RD NORTH ARLINGTON, NJ 100 RIVER RD	02995 07031	226500 178100 404600	904686	904686 00 904686	216288 216288 432576	236110 236000 472110	226200 226200 452400
7 13 015600-4	45X100 1.8LT FRBUNG1F .1033	2	BEHRENS, KYLE DANIEL 104 RIVER RD N ARLINGTON, NJ 104 RIVER RD	07031	217400 196400 413800	925257	925257 00 925257	220666 220665 441331	242026 241900 483926	231300 231300 462600

5909400

13213418

00

25000

13188418

6325231

6863187

6594200

Block No. Lot No. Qualification Account No.	Land Dimensions Building Description Additional Lots Acreage	Prop. Class	Owner's Name Address City State Property Location	Billing Code Zip Code	Land Improvement Exemption Net Total	2025 Property Tax Special Dist	2025 Total Tax Deduction Net Tax	Amt.Billed 2025 1st Q 2nd Q Total	2nd Half 2025 3rd Q 4th Q Total	Preliminary 2026 Tax 1st Q 2nd Q Total
7 14 015700-5	40.16X100 1.6LT FR1F .0922	2	MARASCO, VINCENT T 137 HEDDEN TERR NORTH ARLINGTON, NJ 137 HEDDEN TERR	07031	223700 202100 425800	952089	952089 00 952089	226887 226886 453773	249216 249100 498316	238000 238000 476000
7 15 015800-6	35X100 1.4LT FR1F .0803	2	ROCHA, LEONEL & PATRICIA 133 HEDDEN TERRACE NORTH ARLINGTON, NJ 133 HEDDEN TERR	07031	225900 184500 410400	917654	917654 00 917654	218420 218419 436839	240415 240400 480815	229400 229400 458800
7 16 015900-7	35X100 1.4LT FR1F .0803	2	CABRERA, CESAREO 131 HEDDEN TERR NORTH ARLINGTON, NJ 131 HEDDEN TERR	07031	229500 273900 503400	1125602	1125602 00 1125602	267495 267495 534990	295312 295300 590612	281400 281400 562800
7 17 016000-5	35X100 FR 1F .0803	2	SLY DOLORES G 129 HEDDEN TERRACE NORTH ARLINGTON NJ 129 HEDDEN TERRACE	00660 07031-6141	229500 172900 402400	899766 W1	899766 -25000 874766	208195 208195 416390	229276 229100 458376	218700 218700 437400
7 18 016100-6	35X100 1F2F .0803	2	WENDELL, FREDERICK & DORIS 127 HEDDEN TER NORTH ARLINGTON NJ 127 HEDDEN TERR	01175 07031-6141	229500 194200 423700	947393	947393 00 947393	225620 225619 451239	248154 248000 496154	236800 236800 473600
7 19 016200-7	33.13X100.14 1.25LT FR1F .0762	2	CRAWFORD, LARRY & JEAN 125 HEDDEN TER NORTH ARLINGTON NJ 125 HEDDEN TERR	01089 07031-6141	229500 137100 366600	819718	819718 00 819718	195610 195609 391219	214299 214200 428499	204900 204900 409800
7 20.01 016300-8	40.5X143.37 FR1F .1333	2	BOGACZ LESZEK & EWA 93 BATHURST AVENUE NORTH ARLINGTON NJ 93 BATHURST AVENUE	07031	242700 396700 639400	1429698	1429698 00 1429698	339610 339609 679219	375279 375200 750479	357400 357400 714800
7 22 016400-9	43X100 1.72LT FR1F .0987	2	WHARRIE, WILLIAM & ROBIN 22 INMAN PLACE NORTH ARLINGTON, NJ 25 PERSHING PL	07031	239100 124500 363600	813010	813010 00 813010	194516 194515 389031	212079 211900 423979	203300 203300 406600
7 23 016500-0	50X100 2LT FR1F .1148	2	STURNIOLO, ANDREA LEIGH ETAL 23 PERSHING PLACE NORTH ARLINGTON, NJ 23 PERSHING PL	07031	247500 184400 431900	965728	965728 00 965728	230804 230803 461607	252121 252000 504121	241400 241400 482800
7 24 016600-1	50X100 2LT FR1F .1148	2	CAPUTO, PETER & CSILLA 21 PERSHING PLACE NORTH ARLINGTON, NJ 21 PERSHING PL	07031	247500 155900 403400	902002	902002 00 902002	215885 215885 431770	235132 235100 470232	225500 225500 451000
7 25 016700-2	50 X 100 FR1F .1148	2	WHARRIE, WILLIAM 22 INMAN PL NORTH ARLINGTON, NJ 19 PERSHING PL	07031	247500 153700 401200	897083	897083 00 897083	214676 214675 429351	233932 233800 467732	224300 224300 448600
7 26 016800-3	50X100 DORMER .1148	2	LUZ, BRYAN 17 PERSHING PLACE NORTH ARLINGTON, NJ 17 PERSHING PL	07031	247500 337700 585200	1308507	1308507 00 1308507	311386 311385 622771	342936 342800 685736	327100 327100 654200
7 27 016900-4	50X100 2LT 2ND FL ADD .1148	2	RUDEL, KEITH J 15 PERSHING PL NORTH ARLINGTON, NJ 15 PERSHING PL.	07031	247500 348900 596400	1333550	1333550 00 1333550	317261 317261 634522	349528 349500 699028	333400 333400 666800
7 28 017000-2	50X100 2LT FR1F .1148	2	SANDOVAL, ELIZABETH & PARRA JR, RODOLFO 13 PERSHING PLACE NORTH ARLINGTON, NJ 13 PERSHING PL	07031	247500 321600 569100	1272508	1272508 00 1272508	302977 302976 605953	333355 333200 666555	318100 318100 636200

6522500

14584308

00

25000

14559308

6938674

7620634

7279400

Block No. Lot No. Qualification Account No.	Land Dimensions Building Description Additional Lots Acreage	Prop. Class	Owner's Name Address City State Property Location	Billing Code Zip Code	Land Improvement Exemption Net Total	2025 Property Tax Special Dist	2025 Total Tax Deduction Net Tax	Amt.Billed 2025 1st Q 2nd Q Total	2nd Half 2025 3rd Q 4th Q Total	Preliminary 2026 Tax 1st Q 2nd Q Total
7 29 017100-3	50X100 2LT FR1F .1148	2	AMORIM, NAIR 11 PERSHING PLACE NORTH ARLINGTON, NJ 11 PERSHING PL	07031	247500 96400 343900	768960	768960 00 768960	184608 184608 369216	199944 199800 399744	192200 192200 384400
7 30 017200-4	51.02X91.451.8L FR&STONE 2FM .1076	2	DITROIA, KERRY 122 STEVENS PL NORTH ARLINGTON, NJ 122 STEVENS PL	07031	246300 258400 504700	1128509	1128509 00 1128509	269050 269049 538099	295210 295200 590410	282100 282100 564200
7 31 017300-5	35X90.2 1.2LT STCO BR F 1FM .0725	2	BEHSON, JESSE 126 STEVENS PLACE NORTH ARLINGTON, NJ 126 STEVENS PLACE	07031	227800 241700 469500	1049802	1049802 00 1049802	249581 249581 499162	275340 275300 550640	262500 262500 525000
7 32 017400-6	35X90.26 1.2LT STCO BR FR 1FM .0725	2	BAEZ, DILAILA 128 STEVENS PL NORTH ARLINGTON, NJ 128 STEVENS PL	07031	227800 240000 467800	1046001	1046001 00 1046001	248660 248659 497319	274382 274300 548682	261500 261500 523000
7 33 017500-7	35X89.62 1.2LT FRBRFRONT1F .0720	2	BENIQUEZ, JOSHUA & TAVERAS, DENISSE V 130 STEVENS PL NORTH ARLINGTON, NJ 130 STEVENS PL	07031	227000 325900 552900	1236284	1236284 00 1236284	293415 293414 586829	324755 324700 649455	309100 309100 618200
7 34 017600-8	35X88.58 1.2LT FRBRFRONT1F .0712	2	FERONE, MAURO & SANDRA C 132 STEVENS PL NORTH ARLINGTON, NJ 132 STEVENS PL	07031	227000 228300 455300	1018051	1018051 00 1018051	242093 242093 484186	266965 266900 533865	254500 254500 509000
7 35 017700-9	51X91 1.86LT FR1F .1065	2	DOMINGUEZ, MANUEL & SUAREZ, CHRISTINA 2 FISHER PL NORTH ARLINGTON, NJ 2 FISHER PL	07031	246300 266300 512600	1146174	1146174 00 1146174	276711 276710 553421	296453 296300 592753	286500 286500 573000
7 36 017800-0	50X93 1.86LT FR1F .1067	2	BARTOLOTTA, JOHN 4 FISHER PLACE NORTH ARLINGTON, NJ 4 FISHER PL	07031	245100 155500 400600	895742	895742 00 895742	214272 214272 428544	233698 233500 467198	223900 223900 447800
7 37 017900-1	50X96 1.92LT FR1F .1102	2	SILVA (ETAL), JOSE C 6 FISHER PL NORTH ARLINGTON, NJ 6 FISHER PL.	07031	246300 301300 547600	1224434	1224434 00 1224434	291572 291571 583143	320691 320600 641291	306100 306100 612200
7 38 018000-9	50X99 2LT FR1F .1136	2	SUAREZ-TAPIA, ANDRES P ETAL 8 FISHER PLACE NORTH ARLINGTON, NJ 8 FISHER PLACE	07031	246300 285500 531800	1189105	1189105 00 1189105	283277 283277 566554	311351 311200 622551	297300 297300 594600
7 39 018100-0	50X102 2.04LT FR1F .1171	2	COLLADO, JOHN & RODRIGUEZ, ADALIZ 10 FISHER PL NORTH ARLINGTON, NJ 10 FISHER PL	07031	247500 218500 466000	1041976	1041976 00 1041976	248775 248774 497549	272227 272200 544427	260500 260500 521000
7 40 018200-1	50X105 2.1LT FR1F .1205	2	LAMENDOLA, GREGG & KAREN 12 FISHER PL NORTH ARLINGTON, NJ 12 FISHER PL	07031	248700 165800 414500	926822	926822 00 926822	221760 221760 443520	241702 241600 483302	231700 231700 463400
7 41 018300-2	50X108 2.16LT FR1F .1240	2	DEBLASIO, TARA M 148 BILTMORE STREET NORTH ARLINGTON, NJ 14 FISHER PL	07031	248700 165600 414300	926375	926375 00 926375	221645 221645 443290	241585 241500 483085	231600 231600 463200
7 42 018400-3	45X111 2LT FR1F .1147	2	CONDO, SANDRA V & EDISON 16 FISHER PL N ARLINGTON, NJ 16 FISHER PL	08736	243700 179800 423500	946946	946946 00 946946	226196 226195 452391	247355 247200 494555	236700 236700 473400

6505000

14545181

00

00

14545181

6943223

7601958

7272400

Block No. Lot No. Qualification Account No.	Land Dimensions Building Description Additional Lots Acreage	Prop. Class	Owner's Name Address City State Property Location	Billing Code Zip Code	Land Improvement Exemption Net Total	2025 Property Tax Special Dist	2025 Total Tax Deduction Net Tax	Amt.Billed 2025 1st Q 2nd Q Total	2nd Half 2025 3rd Q 4th Q Total	Preliminary 2026 Tax 1st Q 2nd Q Total
8 1 018500-4	50.2X100 2LT FRSTONE2F .1152	2	BEZAMA, OSVALDO 118 STEVENS PLACE NORTH ARLINGTON, NJ 118 STEVENS PL	07031	247500 309800 557300	1246123	1246123 00 1246123	296698 296697 593395	326428 326300 652728	311500 311500 623000
8 2 018600-5	50X100 2LT FRSTONE2F .1148	2	SIMOES-ALMEIDA, ALEXANDRE M 114 STEVENS PL NORTH ARLINGTON, NJ 114 STEVENS PL	07031	247500 411100 658600	1472630	1472630 00 1472630	349978 349978 699956	386374 386300 772674	368200 368200 736400
8 3 018700-6	50X100 STCO BR TR1M4F .1148	2	VASCO(ETC), JORGE S & MARIA 372 BEECH ST KEARNY, NJ 10 PERSHING PL	07032	247500 527000 774500	1731782	1731782 00 1731782	410919 410918 821837	455045 454900 909945	432900 432900 865800
8 4 018800-7	50X100 2LT 1 CAR GARAGE .1148	2	DREJAJ, ARBEN 12 PERSHING PLACE NORTH ARLINGTON, NJ 12 PERSHING PL.	07031	247500 521800 769300	1720155	1720155 00 1720155	408096 408096 816192	452063 451900 903963	430000 430000 860000
8 5 018900-8	50X100 2LT STCO BRTRM 4F .1148	2	POMPANO LLC DL 46 WHALEN CT WEST ORANGE, NJ 14 PERSHING PL	07052	247500 519400 766900	1714788	1714788 00 1714788	406829 406829 813658	450630 450500 901130	428700 428700 857400
8 6 019000-6	50X100 2LT BR4F .1148	2	KOSIEK, EUGENIUSZ 16 PERSHING PLACE NORTH ARLINGTON, NJ 16 PERSHING PL	07072	247500 546800 794300	1776055	1776055 00 1776055	421287 421286 842573	466782 466700 933482	444000 444000 888000
8 7 019100-7	50X100 2LT BR4F .1148	2	SAPATA, ELISIO D& MARIA F TRUST 31 7TH ST NORTH ARLINGTON, NJ 18 PERSHING PL	07031	247500 554600 802100	1793496	1793496 00 1793496	425376 425376 850752	471444 471300 942744	448400 448400 896800
8 8 019200-8	50X100 2LT BR4F .1148	2	SANTANA,GERMANICO&ZOBEBIDA 12 SEELEY AVE KEARNY,NJ 20 PERSHING PL	07032	247500 541800 789300	1764875	1764875 00 1764875	418637 418637 837274	463801 463800 927601	441200 441200 882400
8 9 019300-9	53.24X100 2.13LT BR4F .1222	2	LEITAO, JOHN C & MARIA 39 WHITE OAK DRIVE NORTH CALDWELL, NJ 22 PERSHING PL	04192 07006	248700 561200 809900	1810936	1810936 00 1810936	429581 429581 859162	475974 475800 951774	452700 452700 905400
8 10 019400-0	30X140 .65LT .0964	15C	BOROUGH OF NORTH ARLINGTON 214 RIDGE RD NORTH ARLINGTON NJ 34 PERSHING PL	07031-6096	*EXEMPT*	00	00 00 00	00 00 00	00 00 00	00 00 00
8 11 019500-1	39.36X96.25 2.8LT3228X103.7 .0870	1	KEARNY WATER DEPT % FINANCE 402 KEARNY AVENUE KEARNY NJ 91 RIVERVIEW AVENUE	07032-3605	229500 0 229500	513162	513162 00 513162	123552 123552 247104	133058 133000 266058	128300 128300 256600
8 12 019600-2	36.05X100.14 FR 1F .0829	2	WHITE VERA & DIFABRITIS LUCILLE 92 BATHURST AVENUE NORTH ARLINGTON NJ 92 BATHURST AVENUE	07031-6107	230700 112300 343000	766948	766948 00 766948	183284 183283 366567	200281 200100 400381	191700 191700 383400
8 13 019700-3	65.28X100 2.6LT FR1F .1499	2	TOMACE, JILLIAN 121 HEDDEN TERR NORTH ARLINGTON, NJ 121 HEDDEN TERR	07031	261900 206400 468300	1047119	1047119 00 1047119	250676 250675 501351	272968 272800 545768	261800 261800 523600
8 14.01	45X100 .1033	2	O'BRIEN, KRISTIN 119 HEDDEN TERRACE NORTH ARLINGTON, NJ 119 HEDDEN TERR	07031 R-1	241500 554000 795500	1778738	1778738 00 1778738	423072 423072 846144	466394 466200 932594	444700 444700 889400

8558500

19136807

00

00

19136807

9095965

10040842

9568200

Block No. Lot No. Qualification Account No.	Land Dimensions Building Description Additional Lots Acreage	Prop. Class	Owner's Name Address City State Property Location	Billing Code Zip Code	Land Improvement Exemption Net Total	2025 Property Tax Special Dist	2025 Total Tax Deduction Net Tax	Amt.Billed 2025 1st Q 2nd Q Total	2nd Half 2025 3rd Q 4th Q Total	Preliminary 2026 Tax 1st Q 2nd Q Total
8 14.02 019800-4	50X100 .1148	2	REHAN HUSAIN & ZIA ZARA 117 HEDDEN TERR N ARLINGTON, NJ 117 HEDDEN TERR	07031 R-1	247500 524900 772400	1727086	1727086 00 1727086	411207 411206 822413	452373 452300 904673	431800 431800 863600
8 15 019900-5	40X100.14 1.6LT FR1F .0920	2	ORTIZ, EDDIE & JESSICA L 113 HEDDEN TERR NORTH ARLINGTON, NJ 113 HEDDEN TERR	07031	237900 249000 486900	1088708	1088708 00 1088708	259258 259257 518515	285193 285000 570193	272200 272200 544400
8 16 020000-6	36.05X100.14 FR BUNG 1F .0829	2	ARMOUT, JOSEPH & NADIA & SAMI N 93 RIVERVIEW AVE NORTH ARLINGTON, NJ 93 RIVERVIEW AVE	07031	230700 335600 566300	1266247	1266247 00 1266247	300615 300614 601229	332518 332500 665018	316600 316600 633200
8 18 020200-8	.0000	1	KEARNY WATER DEPARTMENT 5 FINANCE 402 KEARNY AVENUE KEARNY NJ WILLIAM STREET	07032-3605	232100 0 232100	518976	518976 00 518976	125050 125049 250099	134477 134400 268877	129700 129700 259400
8 19 020300-9	36 X 132 FR 1F .1091	2	GONZALES MELISSA E 107 HEDDEN TERRACE NORTH ARLINGTON NJ 107 HEDDEN TERRACE	07031-6138	230500 224900 455400	1018274	1018274 00 1018274	242324 242323 484647	266827 266800 533627	254600 254600 509200
8 20 020400-0	37.5 X 132 .1136	2	MANLEY, JOHN & SUSAN 105 HEDDEN TER NORTH ARLINGTON NJ 105 HEDDEN TERR	07031-6138	237200 185000 422200	944039	944039 00 944039	225216 225216 450432	246807 246800 493607	236000 236000 472000
8 21 020500-1	52.5X100 BRFR1F + 32 X 34 .1205	2	AZENHA, JOSE & MARLENE M 103 HEDDEN TERRACE NORTH ARLINGTON, NJ 103 HEDDEN TERR	07031	252000 234800 486800	1088485	1088485 00 1088485	259892 259891 519783	284402 284300 568702	272100 272100 544200
8 22 020600-2	58.5X100.16 2.34LT FR1F .1345	2	BARTLEY JR, RICHARD 99 HEDDEN TERR NO ARLINGTON, NJ 99 HEDDEN TERR	07031	260700 178200 438900	981380	981380 00 981380	235181 235181 470362	255518 255500 511018	245300 245300 490600
8 23 020700-3	32.05X94.61 1.3LT FR1F .0696	2	DORIGO (ETAL), AMOR P 89 WILLIAM ST NORTH ARLINGTON, NJ 89 WILLIAM ST	07031	224400 186000 410400	917654	917654 00 917654	218362 218361 436723	240531 240400 480931	229400 229400 458800
8 25 020900-5	30X100 1.2LT 2FFR .0689	2	MILLER, M & R STEPHAN 30 PAUL AVENUE KENDALL PARK, NJ 85 FAIRMOUNT AVE	08824-6031	223500 296300 519800	1162273	1162273 00 1162273	275789 275789 551578	305395 305300 610695	290600 290600 581200
8 25.24 021000-3	3680 SF .0845	2	MEHNERT, DORIS & MENA, JASON 84 WILLIAM ST NORTH ARLINGTON, NJ 84 WILLIAM ST	07031	259300 459100 718400	1606342	1606342 00 1606342	383328 383328 766656	419886 419800 839686	401600 401600 803200
8 26 021100-4	45.12X100 2.8LT 27.76X90.5 .1036	1	KEARNY WATER DEPT % FINANCE 402 KEARNY AVENUE KEARNY NJ 87 FAIRMOUNT AVE	07032-3605	243900 0 243900	545360	545360 00 545360	131847 131846 263693	140867 140800 281667	136300 136300 272600
8 27 021200-5	50.3 X 130 .1501	2	DUEÑAS, SANTIAGO 93 HEDDEN TERRACE NORTH ARLINGTON, NJ 95 HEDDEN TERR	07031	249300 304300 553600	1237850	1237850 00 1237850	294855 294854 589709	324141 324000 648141	309500 309500 619000
8 28 021300-6	50X105 25X50 FR1F .0746	2	BURKE, JOHN & CRYSTAL RUCANDO 91 HEDDEN TERR NORTH ARLINGTON, NJ 91 HEDDEN TERRACE	07031	254700 347800 602500	1347190	1347190 00 1347190	320832 320832 641664	352826 352700 705526	336800 336800 673600

6909600

15449864

00

00

15449864

7367503

8082361

7725000

Block No. Lot No. Qualification Account No.	Land Dimensions Building Description Additional Lots Acreage	Prop. Class	Owner's Name Address City State Property Location	Billing Code Zip Code	Land Improvement Exemption Net Total	2025 Property Tax Special Dist	2025 Total Tax Deduction Net Tax	Amt.Billed 2025 1st Q 2nd Q Total	2nd Half 2025 3rd Q 4th Q Total	Preliminary 2026 Tax 1st Q 2nd Q Total
8 29 021400-7	35X105 1.4LT BRFR1F .0844	2	RISSE, RAMON A. & ARACELLY 89 HEDDEN TERRACE NORTH ARLINGTON, NJ 89 HEDDEN TERR	02040 07031	230300 198500 428800	958797	958797 00	228327 228326	251144 251000	239700 239700 479400
8 30.01 021500-8	35X105 1.47LT FR2F .0844	2	CACNIO, RHODORA T 87 HEDDEN TERRACE NORTH ARLINGTON, NJ 87 HEDDEN TERR	00045 07031	230300 269800 500100	1118224	1118224 00	265767 265766	293391 293300	279600 279600 559200
8 30.02 021600-9	30X105 1.38LT .0723	2	FITZHENRY, JOHN & MAUREEN 85 HEDDEN TER NORTH ARLINGTON NJ 85 HEDDEN TERR	02685 07031-6118	226700 175100 401800	898425	898425 00	214503 214502	234720 234700	224600 224600 449200
8 31 021700-0	30.24X131.92 1.6LT FRBR1F .0916	2	MURPHY, JOAN 81 FAIRMOUNT AVE NORTH ARLINGTON, NJ 81 FAIRMOUNT AVE	02445 07031	227800 210600 438400	980262	980262 00	233223 233222	256917 256900	245100 245100 490200
8 32 021800-1	37.5X131.92 FR1F .1136	2	ANZALDO DOMINICK & MICHELE 79 FAIRMOUNT AVENUE NORTH ARLINGTON NJ 79 FAIRMOUNT AVENUE	07031-6136	237200 210800 448000	1001728	1001728 00	238752 238752	262124 262100	250400 250400 500800
8 33 021900-2	37.5X131.92 2LT FR1F .1136	2	GONZALEZ, MANUEL L. & ISAURA 77 FAIRMOUNT AVE NORTH ARLINGTON, NJ 77 FAIRMOUNT AVE	07031	237200 218800 456000	1019616	1019616 00	243015 243014	266887 266700	254900 254900 509800
8 34 022000-0	37.5X131.92 2LT FRBUNG1F .1136	2	CANFIELD, ANNE MARIE 73 FAIRMOUNT AVE NORTH ARLINGTON NJ 73 FAIRMOUNT AVE	07031-6136	237200 141500 378700	846773	846773 00	202349 202349	221075 221000	211700 211700 423400
8 35 022100-1	37.5X131.92 2LT FR1F .1136	2	KAIRYS ROBERT A & GENEVIEVE C 71 FAIRMOUNT AVENUE NORTH ARLINGTON NJ 71 FAIRMOUNT AVENUE	07031-6136	237200 186000 423200	946275	946275 00	225735 225734	247406 247400	236600 236600 473200
8 36 022200-2	37.5X131.92 2LT FR2F .1136	2	ESPEJO, JUSTO E & PEREZ, LAURA E 67 FAIRMOUNT AVENUE NORTH ARLINGTON, NJ 67 FAIRMOUNT AVE	07031	237200 234900 472100	1055616	1055616 00	251424 251424	276468 276300	263900 263900 527800
8 37 022300-3	37.5X131.92 FR 1F .1136	2	ALDANA, LARRY ARIAS ETAL 59 FAIRMOUNT AVE NORTH ARLINGTON, NJ 59 FAIRMOUNT AVENUE	07031	237200 155900 393100	878972	878972 00	209895 209894	229683 229500	219700 219700 439400
8 38 022400-4	37.5X131.92 2LT FRBUNG1F .1136	2	MINERVINI, JOHN & LISA 57 FAIRMOUNT AVE NORTH ARLINGTON, NJ 57 FAIRMOUNT AVE	06870 07031	237200 140300 377500	844090	844090 00	202061 202061	220068 219900	211000 211000 422000
8 39 022500-5	37.5X131.92 2LT FRBUNG1F .1136	2	SEERAM, MEENA 55 FAIRMOUNT AVE NORTH ARLINGTON, NJ 55 FAIRMOUNT AVE	07031	237200 487900 725100	1621324	1621324 00	369908 369907	440809 440700	405300 405300 810600
8 40 022600-6	37.5X131.92 2LT FRBUNG1F .1136	2	PALENTCHAR, RAYMOND 53 FAIRMOUNT AVE NORTH ARLINGTON NJ 53 FAIRMOUNT AVE	07031-6136	237200 106400 343600	768290	768290 00	183917 183917	200256 200200	192100 192100 384200
8 41 022700-7	37.5X131.92 2LT FRBUNG1F .1136	2	DELGAUDIO, ANTHONY & GLORIA 51 FAIRMOUNT AVE NORTH ARLINGTON NJ 51 FAIRMOUNT AVE	07031-6136	237200 135300 372500	832910 V1	832910 -25000	192816 192815	211179 211100	202000 202000 404000

6158900

13771302

00

25000

13746302

6523375

7222927

6873200

Block No. Lot No. Qualification Account No.	Land Dimensions Building Description Additional Lots Acreage	Prop. Class	Owner's Name Address City State Property Location	Billing Code Zip Code	Land Improvement Exemption Net Total	2025 Property Tax Special Dist	2025 Total Tax Deduction Net Tax	Amt.Billed 2025 1st Q 2nd Q Total	2nd Half 2025 3rd Q 4th Q Total	Preliminary 2026 Tax 1st Q 2nd Q Total
8 42 022800-8	37.5X131.92 2LT FRBUNG1F .1136	2	MOBILIO (ETALS), FRANK D 49 FAIRMOUNT AVENUE NORTH ARLINGTON, NJ 49 FAIRMOUNT AVE	07031	237200 124600 361800	808985 V1	808985 -25000 783985	187229 187228 374457	204828 204700 409528	196000 196000 392000
8 43 022900-9	33.34X100 1.33LT FR1F .0765	2	JIMENEZ, NOE & BRIANA 92 STEVENS PL NORTH ARLINGTON, NJ 92 STEVENS PL	07031	215700 174500 390200	872487	872487 00 872487	207764 207763 415527	228560 228400 456960	218100 218100 436200
8 44 023000-7	66.67X100 2.6LT BR & STCO 2F .1531	4A	96 STEVENS LLC 15 BRIARHILL ROAD CEDAR GROVE, NJ 96 STEVENS PL	07009	168300 627200 795500	1778738	1778738 00 1778738	451700 451699 903399	437739 437600 875339	444700 444700 889400
8 46 023200-9	64X100 BR & STCO 4F .1469	4A	ZIMOVCAK, JAN & RJM20 LLC 96 STEVENS PLACE NORTH ARLINGTON, NJ 102 STEVENS PL	07031	210000 878000 1088000	2432768	2432768 00 2432768	614247 614246 1228493	602175 602100 1204275	608200 608200 1216400
8 47 023300-0	38X100 1.5LT FR2F .0872	2	MACRINA, NICHOLAS 106 STEVENS PL NORTH ARLINGTON, NJ 106 STEVENS PL	07031	221400 326600 548000	1225328	1225328 00 1225328	290996 290995 581991	321737 321600 643337	306300 306300 612600
8 48 023400-1	38X100 1.5LT BR2F .0872	2	MACRINA, NICHOLAS 108 STEVENS PL N ARLINGTON, NJ 108 STEVENS PL	07031	233100 518700 751800	1681025	1681025 00 1681025	398247 398246 796493	442332 442200 884532	420300 420300 840600
8 49 023500-2	70X100 .1607	2	AFONSO, JOSE FERNANDO & LUCIA 110 STEVENS PLACE NORTH ARLINGTON, NJ 110 STEVENS PL.	07031	257900 560200 818100	1829272	1829272 00 1829272	436148 436147 872295	478577 478400 956977	457300 457300 914600
8 51 .1377	60X100 .1377	2	RICCARDI, MARK & ROBBIN 57 RIVERVIEW AVE NORTH ARLINGTON, NJ 57 RIVERVIEW AVE	07031	246500 615200 861700	1926761	1926761 00 1926761	457805 457805 915610	505651 505500 1011151	481700 481700 963400
8 52 .1148	50X100 FRSFAM .1148	2	GRODZKI, A&H % MARGARET BONO 329 LINCOLN AVE LYNDHURST, NJ 53 RIVERVIEW AVE	07071	247500 535200 782700	1750117	1750117 00 1750117	416909 416909 833818	458199 458100 916299	437500 437500 875000
8 53 .1148	50X100 .1148	2	CHEUNG, YAN FENG (TONY) & HUI BIN 737 VAN HOUTEN AVE FRANKLIN LAKES, NJ 49 RIVERVIEW	07417	235100 526700 761800	1703385	1703385 00 1703385	405677 405677 811354	446031 446000 892031	425800 425800 851600
8 54 .1194	52X100 FR2FAM .1194	2	CARDOSO, TERESA 45 RIVERVIEW AVE NORTH ARLINGTON NJ 45 RIVERVIEW AVE	07031-6126	237400 528200 765600	1711882	1711882 00 1711882	457575 457574 915149	398433 398300 796733	428000 428000 856000
8 55 .1148	50X100 .1148	2	CAVALIERE, BERNARD J. & MICHELE 74 RIVERVIEW AVE NORTH ARLINGTON, NJ 74 RIVERVIEW AVE	07031	247500 571000 818500	1830166 V1	1830166 -25000 1805166	429264 429263 858527	473339 473300 946639	451300 451300 902600
8 56 .1148	50X100 .1148	2	GOMEZ, AMELIA 70 RIVERVIEW AVE NORTH ARLINGTON NJ 70 RIVERVIEW AVE	07031-6127	247500 539500 787000	1759732	1759732 00 1759732	419156 419155 838311	460721 460700 921421	439900 439900 879800
8 57 .1148	50X100 .1148	2	BOR (ETALS), YURIY 66 RIVERVIEW AVE NORTH ARLINGTON, NJ 66 RIVERVIEW AVE	07031	247500 578100 825600	1846042	1846042 00 1846042	439085 439085 878170	483972 483900 967872	461500 461500 923000

10356300

23156688

00

50000

23106688

11223594

11883094

11553200

Block No. Lot No. Qualification Account No.	Land Dimensions Building Description Additional Lots Acreage	Prop. Class	Owner's Name Address City State Property Location	Billing Code Zip Code	Land Improvement Exemption Net Total	2025 Property Tax Special Dist	2025 Total Tax Deduction Net Tax	Amt.Billed 2025 1st Q 2nd Q Total	2nd Half 2025 3rd Q 4th Q Total	Preliminary 2026 Tax 1st Q 2nd Q Total
8 58	50X100 .1148	2	HOLLIS JR, WILLIAM JOSEPH 62 RIVERVIEW AVE NORTH ARLINGTON, NJ 62 RIVERVIEW AVE	07031	247500 545100 792600	1772254	1772254 00 1772254	422151 422150 844301	464053 463900 927953	443100 443100 886200
8 59	49X101 .1136	2	FONTELA, JOSEPH & IRENE 78 RIVERVIEW AVE NORTH ARLINGTON NJ 78 RIVERVIEW AVE	07031-6127	246300 550400 796700	1781421	1781421 00 1781421	423591 423590 847181	467140 467100 934240	445400 445400 890800
8 60	47X100 .1079	2	KOUKOUTSIS, ANDREAS & HAROULA 75 WILLIAM ST NORTH ARLINGTON NJ 75 WILLIAM ST	07031-6110	241500 538200 779700	1743409	1743409 00 1743409	415066 415065 830131	456678 456600 913278	435900 435900 871800
8 61	40X100 .0918	2	DEHOYOS, YUBET L ETAL 82 RIVERVIEW AVE NORTH ARLINGTON, NJ 82 RIVERVIEW AVE	07031	235500 315900 551400	1232930	1232930 00 1232930	294106 294105 588211	322419 322300 644719	308200 308200 616400
8 62	40X100 .0918	2	TORRACA, ANGELO & MARIA 79 WILLIAM ST. NORTH ARLINGTON, NJ 79 WILLIAM ST	07031	235500 331600 567100	1268036 V1	1268036 -25000 1243036	296093 296092 592185	325451 325400 650851	310800 310800 621600
8 63	44X95 .0960	2	ARRUDA SR, SAUL & DONNA L 86 RIVERVIEW AVE NORTH ARLINGTON, NJ 86 RIVERVIEW AVE	07031	235900 342000 577900	1292184	1292184 00 1292184	307872 307872 615744	338240 338200 676440	323000 323000 646000
8 64	40X100 .0918	2	LOPES, VIR. & AURORA & MARQUES, C. 83 WILLIAM ST NORTH ARLINGTON NJ 83 WILLIAM ST	07031-6110	235500 341800 577300	1290843	1290843 00 1290843	307700 307699 615399	337744 337700 675444	322700 322700 645400
8 65	87X68 .1358	2	LIN, WAYNE 64 WILLIAM ST NORTH ARLINGTON, NJ 64 WILLIAM ST	07031	278100 571800 849900	1900376	1900376 00 1900376	453658 453657 907315	496561 496500 993061	475100 475100 950200
8 66	92.5X68 .1444	2	PINTO, TIAGO & JULIA 60 WILLIAM ST NORTH ARLINGTON NJ 60 WILLIAM ST.	07031-6135	279100 545800 824900	1844476	1844476 00 1844476	440698 440697 881395	481581 481500 963081	461100 461100 922200
8 67	60X84 .1157	2	NARANJO, SANTIAGO & BRENDA ACEVEDO- 54 WILLIAM ST NORTH ARLINGTON, NJ 54 WILLIAM STREET	07031	249300 463500 712800	1593821	1593821 00 1593821	333908 333907 667815	463006 463000 926006	398500 398500 797000
8 68	50X100 .1148	2	ALVAREZ, IVAN & TERESA YANETH 50 WILLIAM ST NORTH ARLINGTON, NJ 50 WILLIAM ST.	07031	235100 597000 832100	1860576	1860576 00 1860576	441850 441849 883699	488477 488400 976877	465100 465100 930200
8 69	50X100 FR2FAM .1148	2	DELLA CALLE, ANTONIO & NATIVIDAD 46 WILLIAM ST NORTH ARLINGTON NJ 46 WILLIAM ST.	07031-6135	247500 561400 808900	1808700	1808700 00 1808700	430676 430675 861351	473749 473600 947349	452200 452200 904400
9 1 023900-6	37.5X100 1.5LT FR2FBR .0861	2	HONG, MEI JUAN & WU, SHU YAM 48 FAIRMOUNT AVE N ARLINGTON, NJ 48 FAIRMOUNT AVE	07031	231900 426900 658800	1473077	1473077 00 1473077	349287 349286 698573	387304 387200 774504	368300 368300 736600
9 2 024000-4	37.5X100 1.5LT FRBUNG1F .0861	2	DOUKKALI, MUOHCINE A 52 FAIRMOUNT AVENUE NORTH ARLINGTON, NJ 52 FAIRMOUNT AVE	07031	231900 115500 347400	776786	776786 00 776786	185645 185645 371290	202796 202700 405496	194200 194200 388400

9677500

21638889

00

25000

21613889

10204590

11409299

10807200

Block No. Lot No. Qualification Account No.	Land Dimensions Building Description Additional Lots Acreage	Prop. Class	Owner's Name Address City State Property Location	Billing Code Zip Code	Land Improvement Exemption Net Total	2025 Property Tax Special Dist	2025 Total Tax Deduction Net Tax	Amt.Billed 2025 1st Q 2nd Q Total	2nd Half 2025 3rd Q 4th Q Total	Preliminary 2026 Tax 1st Q 2nd Q Total
9 3 024100-5	37.5X100 1.5LT FR 1F .0861	2	LOTITO, JANINA V 58 FAIRMOUNT AVENUE NORTH ARLINGTON, NJ 58 FAIRMOUNT AVENUE	07031	231900 144300 376200	841183	841183 00 841183	200736 200736 401472	219911 219800 439711	210300 210300 420600
9 4 024200-6	36.5X100 1.5LT FRBUNG1F .0838	2	DIAZ, ROSA 60 FAIRMOUNT AVE NORTH ARLINGTON, NJ 60 FAIRMOUNT AVE	07031	230700 125300 356000	796016	796016 00 796016	190080 190080 380160	207956 207900 415856	199000 199000 398000
9 5 024300-7	36.5X100 1.5LT FRBUNG1F .0838	2	SELIMAJ, ERVIS & NESILDA 62 FAIRMOUNT AVE NORTH ARLINGTON, NJ 62 FAIRMOUNT AVE	07031	230700 163900 394600	882326	882326 00 882326	210413 210413 420826	230800 230700 461500	220600 220600 441200
9 6 024400-8	36.5X100 1.5LT FRBUNG1F .0838	2	ALEGRE, GERARDO, & MARIA 64 FAIRMOUNT AVE NORTH ARLINGTON NJ 64 FAIRMOUNT AVE	07031-6137	230700 169100 399800	893953	893953 00 893953	213120 213120 426240	233913 233800 467713	223500 223500 447000
9 7 024500-9	36.5X100 1.5LT FR1F .0838	2	TORO, RYAN & JOYMI & ACEVEDO, MIQUEL 66 FAIRMOUNT AVE NORTH ARLINGTON, NJ 66 FAIRMOUNT AVE	07031	230700 217900 448600	1003070	1003070 00 1003070	238752 238752 477504	262866 262700 525566	250800 250800 501600
9 8 024600-0	36.5X100 FR 1F .0838	2	TIRADO, MARIA 68 FAIRMOUNT AVE NO ARLINGTON, NJ 68 FAIRMOUNT AVENUE	07031	230700 212300 443000	990548	990548 00 990548	235815 235814 471629	259519 259400 518919	247600 247600 495200
9 9 024700-1	36.5X100 1.5LT FR1F .0838	2	MCENTEE, GARY & DEBORAH 70 FAIRMOUNT AVE NORTH ARLINGTON NJ 70 FAIRMOUNT AVE	01603 07031-6137	230700 145100 375800	840289	840289 00 840289	200506 200505 401011	219678 219600 439278	210100 210100 420200
9 10 024800-2	36X100 1.5LT FR1F .0826	2	AVILES, JOSE & LIZMARIS M 76 FAIRMOUNT AVE NORTH ARLINGTON, NJ 76 FAIRMOUNT AVE	00045 07031	230700 185600 416300	930847	930847 00 930847	221760 221760 443520	243727 243600 487327	232700 232700 465400
9 11 024900-3	37.5X100 1.5LT FR2F .0861	2	SCHWEICKHARDT, ROBERT H. 78 FAIRMOUNT AVE NORTH ARLINGTON NJ 78 FAIRMOUNT AVE	07031-6137	231900 270200 502100	1122696	1122696 00 1122696	266919 266918 533837	294459 294400 588859	280700 280700 561400
9 12 025000-1	37.57X100 1.5LT FR2F .0862	2	CAMPOVERDE, HUGO X & MONICA A 80 FAIRMOUNT AVENUE NORTH ARLINGTON, NJ 80 FAIRMOUNT AVE	07031	231900 403300 635200	1420307	1420307 00 1420307	336845 336845 673690	373317 373300 746617	355100 355100 710200
9 13 025100-2	37.5X100 1.5LT FR2F .0000	2	MONTENEGRO, ANTONIO 86 FAIRMOUNT AVE NORTH ARLINGTON, NJ 86 FAIRMOUNT AVE	07032	269500 391400 660900	1477772	1477772 00 1477772	353031 353030 706061	385911 385800 771711	369400 369400 738800
9 14.01 025200-3	34.7X105 FR 1F GAR .0836	2	REDDY, VENUGOPAL S & JAYA B 79 HEDDEN TERR NORTH ARLINGTON, NJ 79 HEDDEN TERRACE	07031	223000 141300 364300	814575	814575 00 814575	194055 194054 388109	213266 213200 426466	203600 203600 407200
9 14.02 025300-4	30X105 1.26LT FR2F .0723	2	SIGNORI-SABOYA, PIERINA ETAL 77 HEDDEN TERR NORTH ARLINGTON, NJ 77 HEDDEN TERR	07031	230300 352000 582300	1302023	1302023 00 1302023	290016 290016 580032	361091 360900 721991	325500 325500 651000
9 15 025400-5	43X105 1.82LT FR1F .1037	2	SOUSA-PEREZ, DANIEL & SANDRA 75 HEDDEN TERR NORTH ARLINGTON, NJ 75 HEDDEN TERR	07031	240100 325300 565400	1264234	1264234 00 1264234	300615 300614 601229	331505 331500 663005	316100 316100 632200

6520500

14579839

00

00

14579839

6905320

7674519

7290000

Block No. Lot No. Qualification Account No.	Land Dimensions Building Description Additional Lots Acreage	Prop. Class	Owner's Name Address City State Property Location	Billing Code Zip Code	Land Improvement Exemption Net Total	2025 Property Tax Special Dist	2025 Total Tax Deduction Net Tax	Amt.Billed 2025 1st Q 2nd Q Total	2nd Half 2025 3rd Q 4th Q Total	Preliminary 2026 Tax 1st Q 2nd Q Total
9 16 025500-6	12X115 35X115 2.16LT FR1F .0620	2	MACK, MICHAEL & NOREEN 91 PROSPECT AVE NORTH ARLINGTON NJ 91 PROSPECT AVE	07031-6125	233800 198500 432300	966623	966623 00	230861 230861 461722	252501 252400 504901	241700 241700 483400
9 17 025600-7	46X107 2LT FR 1F 1X107 .1130	2	CARAVELLO, LORETTA ANN ETAL 89 PROSPECT AVE NORTH ARLINGTON, NJ 89 PROSPECT AVE	07031	231600 157300 388900	869580	869580 00	207879 207878 415757	226923 226900 453823	217400 217400 434800
9 18 025700-8	33.6X109 .0841	2	JACNIACKA-SOTO, ILONA 85 PROSPECT AVE NORTH ARLINGTON, NJ 85 PROSPECT AVENUE	07031	254200 278400 532600	1190894	1190894 00	284544 284544 569088	310906 310900 621806	297700 297700 595400
9 19 025800-9	34.65X100 2LT 15X100 FR 2F .0795	2	YANARDI, GUSTAVO 81 PROSPECT AVENUE NORTH ARLINGTON, NJ 81 PROSPECT AVE	07031	235100 324800 559900	1251936	1251936 00	298887 298886 597773	327163 327000 654163	313000 313000 626000
9 20 025900-0	34.54X100 1.4LT FR2F .0793	2	ALVAREZ, MARIA 79 PROSPECT AVE NORTH ARLINGTON NJ 79 PROSPECT AVE	07031-6125	216900 309700 526600	1177478	1177478 00	279476 279475 558951	309327 309200 618527	294400 294400 588800
9 21 026000-8	34.5X100 1.4LT FR1F .0792	2	PICHARDO LUIS & MONTAN EVELYN 75 PROSPECT AVENUE NORTH ARLINGTON NJ 75 PROSPECT AVENUE	07031	216900 178500 395400	884114	884114 00	210471 210470 420941	231673 231500 463173	221000 221000 442000
9 22 026100-9	34.58X100 1.4LT FR1F .0794	2	PALUGHI, MICHAEL & DUQUE, ELSIE 73 PROSPECT AVE NORTH ARLINGTON, NJ 73 PROSPECT AVE	07031	216900 296600 513500	1148186	1148186 00	273255 273254 546509	300877 300800 601677	287000 287000 574000
9 23 026200-0	37.5X100 1.5LT STUCCO1F .0861	2	MATEO, FRANCIS L & ANNE V 69 PROSPECT AVE NORTH ARLINGTON, NJ 69 PROSPECT AVE	07031	220300 232700 453000	1012908	1012908 00	240999 240998 481997	265511 265400 530911	253200 253200 506400
9 24 026300-1	37.5X100 1.5LT FR1F .0861	2	VIGLIOROLO, FAITH 67 PROSPECT AVE NORTH ARLINGTON, NJ 67 PROSPECT AVE	07031 00045	220300 181900 402200	899319	899319 00	214272 214272 428544	235475 235300 470775	224800 224800 449600
9 25 026400-2	37.5X100 FR&BR 2F .0861	2	SANITA, ANGELO & LAURA & LORENA 63 PROSPECT AVENUE N ARLINGTON, NJ 63 PROSPECT AVENUE	07031	220300 386300 606600	1356358	1356358 00	321754 321753 643507	356451 356400 712851	339100 339100 678200
9 26 026500-3	37.5X100 1.5LT FR2F .0861	2	AMADOR, LUZ & TORRES, TEODORO 61 PROSPECT AVENUE NORTH ARLINGTON, NJ 61 PROSPECT AVE	07031	220300 339000 559300	1250595	1250595 00	296871 296870 593741	328454 328400 656854	312600 312600 625200
9 27 026600-4	37.5X100 FR 2F .0861	2	LAROSA, MICHAEL S & AMANDA 57 PROSPECT AVENUE NORTH ARLINGTON, NJ 57 PROSPECT AVENUE	07031	220300 456000 676300	1512207	1512207 00	358388 358387 716775	397732 397700 795432	378100 378100 756200
9 28 026700-5	37.5X100 1.5LT FR1F .0861	2	PAZ, SERAFIN & QUEIRUGA, R. 55 PROSPECT AVE NORTH ARLINGTON, NJ 55 PROSPECT AVE	07031 00045	220300 198900 419200	937331	937331 00	223258 223257 446515	245416 245400 490816	234300 234300 468600
9 29 026800-6	37.5X100 1.5LT BRFR1F .0861	2	FONSECA, MICHAEL & LAUREN M 53 PROSPECT AVE NORTH ARLINGTON, NJ 53 PROSPECT AVE	07031	220300 240300 460600	1029902	1029902 00	245031 245030 490061	269941 269900 539841	257500 257500 515000

6926400

15487431

00

00

15487431

7371881

8115550

7743600

Block No. Lot No. Qualification Account No.	Land Dimensions Building Description Additional Lots Acreage	Prop. Class	Owner's Name Address City State Property Location	Billing Code Zip Code	Land Improvement Exemption Net Total	2025 Property Tax Special Dist	2025 Total Tax Deduction Net Tax	Amt.Billed 2025 1st Q 2nd Q Total	2nd Half 2025 3rd Q 4th Q Total	Preliminary 2026 Tax 1st Q 2nd Q Total
9 30 026900-7	37.5X100 BR2F .0861	2	MORENO, JOSE & ROSE 49 PROSPECT AVENUE NORTH ARLINGTON, NJ 49 PROSPECT AVE	07031	220300 446700 667000	1491412	1491412 00 1491412	353434 353433 706867	392345 392200 784545	372900 372900 745800
10 1 027000-5	72.24X100 2.89LT FR1F .1658	2	BALINSKI, BARBARA A 4 PROSPECT AVE NORTH ARLINGTON, NJ 4 PROSPECT AVE	07031	247200 198600 445800	996809	996809 00 996809	238983 238982 477965	259444 259400 518844	249200 249200 498400
10 2 027100-6	47.5X100 1.9LT FR1F .1090	2	MAPHET, ANN P. & DEANNI, STEPHEN 10 PROSPECT AVE NORTH ARLINGTON NJ 10 PROSPECT AVE	07031-6124	220100 174300 394400	881878	881878 00 881878	210644 210643 421287	230391 230200 460591	220500 220500 441000
10 3 027200-7	37.5X100 1.5LT FR1F .0861	2	BAGGETT, MICHAEL & ANITA (NOVOA) 12 PROSPECT AVE NORTH ARLINGTON, NJ 12 PROSPECT AVE	07031	209300 186400 395700	884785	884785 00 884785	210701 210701 421402	231783 231600 463383	221200 221200 442400
10 4 027300-8	37.5X100 1.5LT FR1F .0861	2	MUI, HALINA 16 PROSPECT AVE. NORTH ARLINGTON, NJ 16 PROSPECT AVE	07031	209300 177600 386900	865108	865108 00 865108	206093 206093 412186	226522 226400 452922	216300 216300 432600
10 5 027400-9	37.5X100 1.5LT FR1F .0861	2	SHIVAS, JAMES & TRICIA 18 PROSPECT AVE NORTH ARLINGTON, NJ 18 PROSPECT AVE	02640 07031	209300 234800 444100	993008	993008 00 993008	236160 236160 472320	260388 260300 520688	248300 248300 496600
10 6 027500-0	37.5X100 1.5LT FR1F .0861	2	VENTOLA, ABBIE 20 PROSPECT AVE NORTH ARLINGTON, NJ 20 PROSPECT AVE	07031	209300 220800 430100	961704	961704 00 961704	228845 228845 457690	252014 252000 504014	240400 240400 480800
10 7 027600-1	37.5X100 1.5LT FR1F .0861	2	GOMEZ, YOLANDA 22 PROSPECT AVENUE NORTH ARLINGTON, NJ 22 PROSPECT AVE	07031	209300 287600 496900	1111068	1111068 00 1111068	264096 264096 528192	291476 291400 582876	277800 277800 555600
10 8 027700-2	37.5X100 1.5LT FR1F .0861	2	FIGUEROA, NANCY OTILIA ETALS 28 PROSPECT AVE NORTH ARLINGTON, NJ 28 PROSPECT AVE	07031	209300 240800 450100	1006424	1006424 00 1006424	239328 239328 478656	263968 263800 527768	251600 251600 503200
10 9 027800-3	37.5X100 1.5LT FR1F .0861	2	ROSAS, ANGEL & JOHANNY 32 PROSPECT AVE NORTH ARLINGTON, NJ 32 PROSPECT AVE	07031	209300 203500 412800	923021	923021 00 923021	219744 219744 439488	241833 241700 483533	230800 230800 461600
10 10 027900-4	37.5X100 1.5LT FR2F .0861	2	D'ANIELLO, MATTHEW RICHARD ETAL 34 PROSPECT AVE NORTH ARLINGTON, NJ 34 PROSPECT AVE	07031	209300 235200 444500	993902	993902 00 993902	237024 237024 474048	259954 259900 519854	248500 248500 497000
10 11 028000-2	37.5X100 1.5LT FR1F .0861	2	MC DONOUGH, JOHN P. 36 PROSPECT AVE NORTH ARLINGTON NJ 36 PROSPECT AVE	07031-6124	209300 164100 373400	834922	834922 00 834922	199008 199008 398016	218506 218400 436906	208700 208700 417400
10 12 028100-3	37.5X100 FR 2F .0861	2	MORAIS ALTINO M 40 PROSPECT AVENUE NORTH ARLINGTON NJ 40 PROSPECT AVENUE	07031-6124	209300 282100 491400	1098770	1098770 00 1098770	261044 261043 522087	288383 288300 576683	274700 274700 549400
10 13 028200-4	37.5X100 1.5LT FRBR1F .0861	2	BIRD, VIODA C & MUDAYH, ASHLEE R 44 PROSPECT AVE NORTH ARLINGTON, NJ 44 PROSPECT AVE	07031	209300 225700 435000	972660	972660 00 972660	231380 231379 462759	255001 254900 509901	243200 243200 486400

6268100

14015471

00

00

14015471

6672963

7342508

7008200

Block No. Lot No. Qualification Account No.	Land Dimensions Building Description Additional Lots Acreage	Prop. Class	Owner's Name Address City State Property Location	Billing Code Zip Code	Land Improvement Exemption Net Total	2025 Property Tax Special Dist	2025 Total Tax Deduction Net Tax	Amt.Billed 2025 1st Q 2nd Q Total	2nd Half 2025 3rd Q 4th Q Total	Preliminary 2026 Tax 1st Q 2nd Q Total
10 14 028300-5	50X100 2LT FRSTONE2F .1148	2	DEVIVO, STEVEN & KATHLEEN 50 PROSPECT AVE NORTH ARLINGTON, NJ 50 PROSPECT AVE	07031	223400 412900 636300	1422767	1422767 00 1422767	337824 337824 675648	373619 373500 747119	355700 355700 711400
10 15 028400-6	37.5X100 1.5LT FR1F .0861	2	DA SILVEIRA, FILIPE GONCALVES ETALS 52 PROSPECT AVE NORTH ARLINGTON, NJ 52 PROSPECT AVE	07031	209300 176300 385600	862202	862202 00 862202	205460 205459 410919	225683 225600 451283	215600 215600 431200
10 16 028500-7	37.5X100 1.5LT FRBUNG1F .0861	2	ADINA, BADREDDINE & CHANG, INYOUNG 54 PROSPECT AVE NORTH ARLINGTON, NJ 54 PROSPECT AVE	07031	209300 124500 333800	746377	746377 00 746377	178215 178214 356429	195048 194900 389948	186600 186600 373200
10 17 028600-8	37.5X100 1.5LT FR1F .0861	2	LOURENCO, VITOR & MARIA 56 PROSPECT AVE NORTH ARLINGTON, NJ 56 PROSPECT AVE	07031	209300 175700 385000	860860	860860 00 860860	205114 205113 410227	225333 225300 450633	215200 215200 430400
10 18 028700-9	37.5X100 1.5LT FR1F .0861	2	ALARCON, CARLOS 58 PROSPECT AVE NORTH ARLINGTON, NJ 58 PROSPECT AVENUE	07031	209300 235900 445200	995467	995467 00 995467	236737 236736 473473	261094 260900 521994	248900 248900 497800
10 19 028800-0	30X100 1.2LT FR1F .0689	2	ROMAGNOLA, DEBORAH 62 PROSPECT AVE NORTH ARLINGTON NJ 62 PROSPECT AVE	07031-6124	201700 189100 390800	873829	873829 00 873829	207821 207821 415642	229187 229000 458187	218500 218500 437000
10 20 028900-1	32X100 1.3LT FR1F .0735	2	CARNEIRO, DANIEL C & IVAMAR P 64 PROSPECT AVE N ARLINGTON, NJ 64 PROSPECT AVE	07031	203900 217500 421400	942250	942250 00 942250	224525 224525 449050	246600 246600 493200	235600 235600 471200
10 21 029000-9	44X100 1.8LT FR1F .1010	2	PEREIRA, FRANCISCO T & TAMAM A 68 PROSPECT AVE N ARLINGTON, NJ 68 PROSPECT AVE	07031	216900 216900 433800	969977	969977 00 969977	231092 231091 462183	253994 253800 507794	242500 242500 485000
10 22 029100-0	43.5 X 100 BR.FT. .0999	2	IRAHETA, EMILY AZCA ETAL 70 PROSPECT AVE. N ARLINGTON, NJ 70 PROSPECT AVE.	07031	216900 357300 574200	1283911	1283911 00 1283911	304877 304877 609754	337157 337000 674157	321000 321000 642000
10 23 029200-1	37.5X100 1.5LT FR1F .0861	2	HAWITT, IRENE A 72 PROSPECT AVE NORTH ARLINGTON, NJ 72 PROSPECT AVE	00045 07031	209300 220900 430200	961927	961927 00 961927	228845 228845 457690	252137 252100 504237	240500 240500 481000
10 24 029300-2	37.5X100 1.5LT BR2F .0861	2	MATHEWS, KURT & MARY 76 PROSPECT AVE NORTH ARLINGTON NJ 76 PROSPECT AVE	01175 07031-6124	209300 333100 542400	1212806	1212806 00 1212806	287828 287827 575655	318651 318500 637151	303200 303200 606400
10 25 029400-3	37.5X100 1.5LT BRFR1F .0861	2	SCHUMACHER, ALEXANDER & SANDRA 80 PROSPECT AVE NORTH ARLINGTON, NJ 80 PROSPECT AVE	07031	209300 359700 569000	1272284	1272284 00 1272284	288605 288605 577210	347574 347500 695074	318100 318100 636200
10 26 029500-4	25.02X100 .0574	15A	NORTH ARLINGTON BOARD OF EDUCATION RIDGE ROAD NORTH ARLINGTON NJ PROSPECT AVENUE	07031	*EXEMPT*	00	00 00 00	00 00 00	00 00 00	00 00 00
10 27 029600-5	130X250 .7461	15A	NORTH ARLINGTON BOARD OF EDUCATION 214 RIDGE ROAD NORTH ARLINGTON NJ HEDDEN TERRACE	07031	*EXEMPT*	00	00 00 00	00 00 00	00 00 00	00 00 00

5547700

12404657

00

00

12404657

5873880

6530777

6202800

Block No. Lot No. Qualification Account No.	Land Dimensions Building Description Additional Lots Acreage	Prop. Class	Owner's Name Address City State Property Location	Billing Code Zip Code	Land Improvement Exemption Net Total	2025 Property Tax Special Dist	2025 Total Tax Deduction Net Tax	Amt.Billed 2025 1st Q 2nd Q Total	2nd Half 2025 3rd Q 4th Q Total	Preliminary 2026 Tax 1st Q 2nd Q Total
10 28 029700-6	45X126.3 2.2LT BR2F .1305	2	ZHAO, KIN KAM & CHEN, YUEXIAN 49 HEDDEN TERRACE NORTH ARLINGTON, NJ 49 HEDDEN TERR	07031	234600 511800 746400	1668950	1668950 00 1668950	395885 395885 791770	438680 438500 877180	417200 417200 834400
10 29 029800-7	45X123.78 2.2LT BR2F .1279	2	47 HEDDEN TERR CO. 48 LAKEWOOD AVE CEDAR GROVE, NJ 47 HEDDEN TERR	07009	233500 552400 785900	1757272	1757272 00 1757272	416621 416621 833242	462030 462000 924030	439300 439300 878600
10 30 029900-8	37.5X122.26 1.8LT FR1F .1053	2	JACOB, MOUNIR & KARINA 45 HEDDEN TERR NORTH ARLINGTON, NJ 45 HEDDEN TERR	02670 07031	223700 272800 496500	1110174	1110174 -25000 1085174	257731 257731 515462	284912 284800 569712	271300 271300 542600
10 31 030000-9	37.5X120.73 1.8LT FR1F .1039	2	SALAZAR, MELISSA 43 HEDDEN TERR N ARLINGTON, NJ 43 HEDDEN TERR	07071	223700 268300 492000	1100112	1100112 00 1100112	261620 261619 523239	288473 288400 576873	275000 275000 550000
10 32 030100-0	50X119.2 2.4LT BRFR1F .1368	2	IAVARONE, LINDA A 41 HEDDEN TERR NORTH ARLINGTON, NJ 41 HEDDEN TERR	07031	238000 207900 445900	997032	997032 00 997032	238119 238118 476237	260495 260300 520795	249300 249300 498600
10 33 030200-1	45X117.67 2.1LT FR1F .1216	2	BEATO, JESSICA 37 HEDDEN TERRACE NORTH ARLINGTON, NJ 37 HEDDEN TERR	07031	232000 302900 534900	1196036	1196036 00 1196036	284544 284544 569088	313548 313400 626948	299000 299000 598000
10 34 030300-2	55X116.15 2.5LT FR1F .1467	2	LAFRAGOLA, PIETRO & LUISA 35 HEDDEN TERR NORTH ARLINGTON, NJ 35 HEDDEN TERR	07031	244000 278300 522300	1167863	1167863 00 1167863	278554 278553 557107	305456 305300 610756	292000 292000 584000
10 35 030400-3	37.5X113.09 1.7LT FR1F .0974	2	WILTROUT, BRIAN & KIMLETTIE 33 HEDDEN TERRACE NORTH ARLINGTON, NJ 33 HEDDEN TERR	07031	222000 179000 401000	896636	896636 00 896636	213696 213696 427392	234644 234600 469244	224200 224200 448400
10 36 030500-4	37.5X111.52 BRFR2F .0960	2	SYDIR VICTOR 31 HEDDEN TERRACE NORTH ARLINGTON NJ 31 HEDDEN TERRACE	07031-6108	222000 446700 668700	1495213	1495213 00 1495213	354356 354355 708711	393302 393200 786502	373800 373800 747600
10 37 030600-5	37.5X110.03 FR1F .0947	2	LOPEZ, ROCIO & LUIS 29 HEDDEN TERRACE NORTH ARLINGTON, NJ 29 HEDDEN TERRACE	07031	222000 206400 428400	957902	957902 00 957902	228096 228096 456192	250910 250800 501710	239500 239500 479000
10 38 030700-6	37.5X108.5 1.6LT FR1F .0934	2	OLIVEIRA, OFELIA 27 HEDDON TERR NORTH ARLINGTON, NJ 27 HEDDEN TERR	07031	221100 298700 519800	1162273	1162273 00 1162273	276135 276134 552269	305004 305000 610004	290600 290600 581200
10 39 030800-7	37.5X106.98 FR1F .0921	2	SORIANO, NICOLO P & MARIN, MELISSA 25 HEDDEN TERR NORTH ARLINGTON, NJ 25 HEDDEN TERRACE	07031	221100 281900 503000	1124708	1124708 00 1124708	267322 267321 534643	295065 295000 590065	281200 281200 562400
10 40 030900-8	37.5X105.45 1.5LT FR1F .0908	2	GOMES, EDCASSIUS D 23 HEDDEN TERR NORTH ARLINGTON, NJ 23 HEDDEN TERR	07031	221100 267100 488200	1091615	1091615 00 1091615	259546 259545 519091	286324 286200 572524	272900 272900 545800
10 41 031000-6	37.5X103.92 1.5LT FR1F .0895	2	IBRAHIM, TAMER 21 HEDDEN TERR NORTH ARLINGTON, NJ 21 HEDDEN TERR	07031	220300 176300 396600	886798	886798 00 886798	210125 210125 420250	233348 233200 466548	221700 221700 443400

7429600

16612584

00

25000

16587584

7884693

8702891

8294000

Block No. Lot No. Qualification Account No.	Land Dimensions Building Description Additional Lots Acreage	Prop. Class	Owner's Name Address City State Property Location	Billing Code Zip Code	Land Improvement Exemption Net Total	2025 Property Tax Special Dist	2025 Total Tax Deduction Net Tax	Amt.Billed 2025 1st Q 2nd Q Total	2nd Half 2025 3rd Q 4th Q Total	Preliminary 2026 Tax 1st Q 2nd Q Total
10 42 031100-7	37.5X102.39 1.5LT BR2F .0881	2	WONG, LARRY & LAURA 19 HEDDEN TERR NORTH ARLINGTON, NJ 19 HEDDEN TERR	07031	220300 442900 663200	1482915	1482915 00 1482915	351476 351475 702951	390064 389900 779964	370700 370700 741400
10 43 031200-8	37.5X100.87 BR2F .0868	2	RIBEIRO, JESSICA RODRIGUES 17 HEDDEN TERRACE NORTH ARLINGTON, NJ 17 HEDDEN TERR	07031	220300 426600 646900	1446468	1446468 00 1446468	342893 342893 685786	380382 380300 760682	361600 361600 723200
10 44 031300-9	37.5X99.34 BR 2F .0855	2	POSADA, JASSON 15 HEDDEN TERRACE NORTH ARLINGTON, NJ 15 HEDDEN TERRACE	07031	219500 421900 641400	1434170	1434170 00 1434170	339956 339955 679911	377159 377100 754259	358500 358500 717000
10 45 031400-0	37.5X97.81 1.5LT BR2F .0842	2	DELGADO, DIANA MEJIA 13 HEDDEN TERR NORTH ARLINGTON, NJ 13 HEDDEN TERR	07031	219500 405800 625300	1398171	1398171 00 1398171	331431 331430 662861	367710 367600 735310	349500 349500 699000
10 46 031500-1	37.5X96.28 1.5LT FR2F .0829	2	RAPTOPULOS, PERIKLI A & FRANCES C 11 HEDDEN TERR FLOOR 2 NORTH ARLINGTON, NJ 11 HEDDEN TERR	07031	219500 400300 619800	1385873	1385873 00 1385873	328551 328550 657101	364472 364300 728772	346500 346500 693000
10 47 031600-2	43.19X92.13 1.59LT .0913	4A	GALIFE LLC NJ 333 EAST MIDLAND AVE PARAMUS, NJ 9 HEDDEN TERR	07652	242800 26600 269400	602378	602378 00 602378	145786 145785 291571	155407 155400 310807	150600 150600 301200
10 48 031700-3	71.11X117 CEMBLSTCOGAR .1910	4A	GALIFE LLC NJ 333 EAST MIDLAND AVE PARAMUS, NJ 89 RIDGE RD	07652	374400 765100 1139500	2547922	2547922 00 2547922	643392 643392 1286784	630638 630500 1261138	637000 637000 1274000
10 49.01 031800-4	150X108 49,50 .3719	4A	RIDGE ROAD MANOR LLC 17 RIVER STREET EXT #303 LITTLE FERRY, NJ 85 RIDGE RD	07643	1320000 10266100 11586100	25906520	25906520 00 25906520	6511680 6511680 13023360	6441660 6441500 12883160	6476600 6476600 12953200
10 51 032000-3	75X107 3LT PARKING LOT .1842	15C	BOROUGH OF NORTH ARLINGTON 214 RIDGE ROAD NORTH ARLINGTON, NJ 71 RIDGE RD	07031	*EXEMPT*	00	00 00 00	00 00 00	00 00 00	00 00 00
10 52 032100-4	100X107 4LT CEMBLKWGTGROOM .2456	15C	PUBLIC SER CO-OR TRANSPORT 180 BOYDEN AVE MAPLEWOOD NJ 63 RIDGE RD	07040-2419	*EXEMPT*	00	00 00 00	00 00 00	00 00 00	00 00 00
10 53 032200-5	70.27X106 5 STORES 2.98LT .1710	4A	45/55 RIDGE RD REALTY LLC 43 RIDGE RD NORTH ARLINGTON, NJ 55 RIDGE RD	02670 07031	335200 1413900 1749100	3910988	3910988 00 3910988	977069 977069 1954138	978450 978400 1956850	977700 977700 1955400
10 54 032300-6	84.73X106 2ND FLOOR ADD .2062	4A	FILLIPPONE, MICHAEL & MARY 45 RIDGE RD # 55 NORTH ARLINGTON NJ 45 RIDGE RD	02670 07031-6306	404200 1890400 2294600	5130726	5130726 00 5130726	1281773 1281773 2563546	1283680 1283500 2567180	1282700 1282700 2565400
10 55 032400-7	120X105 5LT .2893	15C	BOROUGH OF NORTH ARLINGTON 214 RIDGE RD NORTH ARLINGTON NJ 37 RIDGE RD	07031-6096	*EXEMPT*	00	00 00 00	00 00 00	00 00 00	00 00 00
10 55.01	120X105 AIR RIGHTS .2893	4A	MELRAYS 45 RIDGE RD # 55 NORTH ARLINGTON, NJ 37 RIDGE RD	07031	0 1119100 1119100	2502308	2502308 00 2502308	625133 625133 1250266	626042 626000 1252042	625600 625600 1251200

21354400

47748439

00

00

47748439

23758275

23990164

23874000

Block No. Lot No. Qualification Account No.	Land Dimensions Building Description Additional Lots Acreage	Prop. Class	Owner's Name Address City State Property Location	Billing Code Zip Code	Land Improvement Exemption Net Total	2025 Property Tax Special Dist	2025 Total Tax Deduction Net Tax	Amt.Billed 2025 1st Q 2nd Q Total	2nd Half 2025 3rd Q 4th Q Total	Preliminary 2026 Tax 1st Q 2nd Q Total
10 56 032500-8	25X105 1LT FR3F .0603	4A	RYALI, ANURAAG KARTIK 33 RIDGE RD NORTH ARLINGTON, NJ 33 RIDGE RD	07031	118200 962100 1080300	2415551	2415551 00 2415551	607565 607565 1215130	600221 600200 1200421	603900 603900 1207800
10 57 032600-9	25X105 1LT BRSTUCCO2F .0603	4A	31 RIDGE ROAD CORP. C/O R. DONATO 544 BELGROVE DRIVE KEARNY, NJ 31 RIDGE RD	07032	118200 311400 429600	960586	960586 00 960586	243936 243936 487872	236414 236300 472714	240100 240100 480200
10 58 032700-0	25X104 1LT FRBRFRONT1F .0597	4A	UHLER, STIRLING R & SANDRA H 29 RIDGE RD NORTH ARLINGTON, NJ 29 RIDGE RD	07031	117000 303500 420500	940238	940238 00 940238	238752 238752 477504	231434 231300 462734	235100 235100 470200
10 59 032800-1	25X104.5 1LT BRSTORE .0600	4A	JPMORGAN % INDUSTRY CONSUL GRP P O BOX 561305 DALLAS, TX 27 RIDGE RD	75356	117600 21400 139000	310804	310804 00 310804	79431 79430 158861	76043 75900 151943	77700 77700 155400
10 60 033000-0	25X104 1LT BRSTORE .0597	4A	JPMORGAN % INDUSTRY CONSULT GRP P O BOX 561305 DALLAS, TX 25 RIDGE RD	75356-1305	117000 17100 134100	299848	299848 00 299848	76724 76723 153447	73201 73200 146401	75000 75000 150000
10 61 033000-0	L62A 100X104 4LT BRGRANITE .2388	4A	JPMORGAN % INDUSTRY CONSULT GRP P O BOX 561305 DALLAS, TX 23 RIDGE RD	75356-1305	468100 1256100 1724200	3855311	3855311 00 3855311	981965 981965 1963930	945781 945600 1891381	963800 963800 1927600
10 62 033100-1	55X100 LT BRSTORE .1263	4A	JPMORGAN % INDUSTRY CONSULT GRP P O BOX 561305 DALLAS, TX 13 RIDGE RD	75356-1305	247500 36000 283500	633906	633906 00 633906	162202 162201 324403	154803 154700 309503	158500 158500 317000
10 62.02 033100-1	23X103 LSBR STORE .0544	4A	11 RIDGE ROAD HOLDINGS LLC 190 MIDLAND AVE SADDLE BROOK,NJ 11 RIDGE ROAD	07663	106600 494100 600700	1343165	1343165 00 1343165	339322 339321 678643	332322 332200 664522	335800 335800 671600
10 63 033200-2	35X103 FR3F&1STORE .0828	4A	9 RIDGE ASSOCIATES LLC 96 LINWOOD PLAZA #203 FORT LEE, NJ 9 RIDGE ROAD	07024	162300 587600 749900	1676776	1676776 00 1676776	425780 425779 851559	412617 412600 825217	419200 419200 838400
10 64 033300-3	33X103 FRSTORE .0780	4A	7 RIDGE ASSOCIATES LLC 96 LINWOOD PLAZA #203 FORT LEE, NJ 7 RIDGE RD	07024	152900 282300 435200	973107	973107 00 973107	243994 243993 487987	242620 242500 485120	243300 243300 486600
10 65.01 033400-4	67X61 BR 3APTS 3STRS .0938	4A	1-5 RIDGE ASSOCIATES LLC 96 LINWOOD PLAZA #203 FORT LEE, NJ 1-3-5 RIDGE RD	07024	183800 962500 1146300	2563127	2563127 00 2563127	651802 651801 1303603	629824 629700 1259524	640800 640800 1281600
10 65.01 T01	CELL TOWER BRSTORE .0000	4A	TOWER PROPERTY TAX TEAM AT & T 1010 PINE ST RM 6E-L01NRE ST. LOUIS, MO 1-3-5 RIDGE ROAD	63101	0 399000 399000	892164	892164 00 892164	227405 227405 454810	218754 218600 437354	223000 223000 446000
10 65.02 033500-5	42X67 2SBROFF .0646	4A	DBM & ASSOCS INC 200 BELLEVILLE TPKE NORTH ARLINGTON, NJ 200 BELLEVILLE TPKE	07031	126600 589300 715900	1600752	1600752 00 1600752	406541 406541 813082	393870 393800 787670	400200 400200 800400
10 66 033500-5	100X100 .23LT BRSTORE .2296	15C	JERSEY CITY WATER DIV ATT CHIEF ENG 575 STATE RT 440 JERSEY CITY NJ BELLEVILLE PIKE	07305-4823	*EXEMPT*	00	00 00 00	00 00 00	00 00 00	00 00 00

8258200

18465335

00

00

18465335

9370831

9094504

9232800

Block No. Lot No. Qualification Account No.	Land Dimensions Building Description Additional Lots Acreage	Prop. Class	Owner's Name Address City State Property Location	Billing Code Zip Code	Land Improvement Exemption Net Total	2025 Property Tax Special Dist	2025 Total Tax Deduction Net Tax	Amt.Billed 2025 1st Q 2nd Q Total	2nd Half 2025 3rd Q 4th Q Total	Preliminary 2026 Tax 1st Q 2nd Q Total
10 67 033600-6	314938 SF BRICKAPTS 7.2300	4C	RIVERVIEW GDNS C/O S.GELTMAN & CO. 45 EISENHOWER DR #270 02640 PARAMUS NJ 07652-1415 BELLEVILLE PIKE		4200000 14750300 18950300	42372871	42372871 00 42372871	10747296 10747296 21494592	10439179 10439100 20878279	10593200 10593200 21186400
10 68 033700-7	470448 SF BRICKAPTS 10.8000	4C	RIVERVIEW GDNS C/O S.GELTMAN & CO. 45 EISENHOWER DR #270 07652-1415 PARAMUS NJ BELLEVILLE PIKE		6060000 21282600 27342600	61138054	61138054 00 61138054	15506842 15506841 31013683	15062271 15062100 30124371	15284500 15284500 30569000
10 69 033800-8	236095 SF GARDEN APTS 5.4200	4C	RIVERVIEW GDNS C/O S.GELTMAN & CO. 45 EISENHOWER DR #270 02640 PARAMUS NJ 07652-1415 BELLEVILLE PIKE		3960000 13907400 17867400	39951506	39951506 00 39951506	10133165 10133165 20266330	9842676 9842500 19685176	9987900 9987900 19975800
10 69.02 033900-9	31X100 .0712	15C	NORTH ARLINGTON BD EDUCATION 222 RIDGE RD NORTH ARLINGTON, NJ 07031 84 PROSPECT AVENUE		*EXEMPT*	00	00 00 00	00 00 00	00 00 00	00 00 00
11 1 034000-7	5 AC 5.0000	15A	NORTH ARLINGTON BOARD OF EDUCATION RIDGE ROAD NORTH ARLINGTON NJ 07031 RIVER ROAD		*EXEMPT*	00	00 00 00	00 00 00	00 00 00	00 00 00
11 2.01 034100-8	37812 SF .8680	15C	BOROUGH OF NORTH ARLINGTON 139 RIVER RD FRNT NORTH ARLINGTON NJ 07031-5901 139 RIVER RD FRONT		*EXEMPT*	00	00 00 00	00 00 00	00 00 00	00 00 00
11 3.01 034200-9	75X250 MACHINE SHOP .4304	4B	BLUE RAIN REAL ESTATE LLC 155 RIVER RD NORTH ARLINGTON, NJ 07031 155 RIVER RD		468700 733700 1202400	2688566	2688566 00 2688566	692583 692582 1385165	651701 651700 1303401	672100 672100 1344200
11 4 034300-0	50X90 1.8LT BRST1F .1033	2	GIORDANO, GARY 157 RIVER ROAD NORTH ARLINGTON, NJ 07031 157 RIVER RD FRONT		184100 200700 384800	860413	860413 00 860413	204596 204595 409191	225622 225600 451222	215100 215100 430200
11 5 034400-1	50X105 2.1LT MACHINE SHOP R .1205	4B	BLUE RAIN REAL ESTATE LLC 155 RIVER RD NORTH ARLINGTON, NJ 07031 157 RIVER RD REAR		131200 108000 239200	534851	534851 00 534851	133344 133344 266688	134163 134000 268163	133700 133700 267400
11 6 034500-2	9950 SF BRFR3F .2284	2	GIORDANO, GARY 159 RIVER ROAD NORTH ARLINGTON, NJ 07031 159 RIVER RD FRONT		196600 346600 543200	1214595	1214595 00 1214595	288461 288461 576922	318873 318800 637673	303600 303600 607200
11 7 034600-3	152.92X50 OFFSTRG4GAR .1755	4B	165-171 RIVER ROAD LLC 165-171 RIVER RD N ARLINGTON,NJ 07631 165 RIVER RD		565300 866000 1431300	3200387	3200387 00 3200387	777600 777600 1555200	822687 822500 1645187	800100 800100 1600200
12 1 034700-4	49.83X100 2LT FR1F .1144	2	PRONTI, DANIEL H & TAMARA L KEMP 138 HEDDON TERR 00045 NORTH ARLINGTON, NJ 07032 138 HEDDEN TERR		234000 224700 458700	1025653	1025653 00 1025653	244628 244627 489255	268298 268100 536398	256400 256400 512800
12 2 034800-5	55.17X100 FR1F .1267	2	KADUSCWICZ, BRIANNE 112 RIVER ROAD NORTH ARLINGTON, NJ 07031 112 RIVER ROAD		228200 191200 419400	937778	937778 00 937778	224122 224121 448243	244835 244700 489535	234400 234400 468800
12 3 034900-6	51.4X125 2.5LT FRBUNG1F .1475	2	MOYO, EMILY 114 RIVER RD 00045 NORTH ARLINGTON, NJ 07031 114 RIVER RD		232900 127300 360200	805407	805407 00 805407	193248 193248 386496	209511 209400 418911	201400 201400 402800

Block No. Lot No. Qualification Account No.	Land Dimensions Building Description Additional Lots Acreage	Prop. Class	Owner's Name Address City State Property Location	Billing Code Zip Code	Land Improvement Exemption Net Total	2025 Property Tax Special Dist	2025 Total Tax Deduction Net Tax	Amt.Billed 2025 1st Q 2nd Q Total	2nd Half 2025 3rd Q 4th Q Total	Preliminary 2026 Tax 1st Q 2nd Q Total
12 4 035000-4	50.54X126 2.5LT FR1F .1462	2	CECUNJANIN, AHMED & FADILA 118 RIVER RD NORTH ARLINGTON, NJ 118 RIVER RD	07031	228200 328600 556800	1245005	1245005 00 1245005	296352 296352 592704	326201 326100 652301	311300 311300 622600
12 5 035100-5	50X140 2.8LT FR1F .1607	2	PORCILE JR, JOSEPH & JUNE E 122 RIVER RD NORTH ARLINGTON, NJ 122 RIVER RD	07031	229200 176700 405900	907592	907592 00 907592	217095 217094 434189	236703 236700 473403	226900 226900 453800
12 6 035200-6	50X140 2.8LT BRFR1F .1607	2	BENEVIDES, JOSEPH R & MARIA I 126 RIVER RD NO ARLINGTON, NJ 124 RIVER RD	07031	230900 158700 389600	871146	871146 00 871146	208628 208627 417255	226991 226900 453891	217800 217800 435600
12 7 035300-7	50X99 2LT FRBUNG1F .1136	2	LESCANO, VICTORIA 128 RIVER RD NORTH ARLINGTON, NJ 128 RIVER RD	07031	221700 184900 406600	909158	909158 00 909158	217095 217094 434189	237569 237400 474969	227300 227300 454600
12 8 035400-8	50X108 2.2LT FR1F .1240	2	GERST, LEONARD E & SANDRA S 134 RIVER RD NORTH ARLINGTON, NJ 134 RIVER RD	07031	223800 175000 398800	891717	891717 00 891717	213063 213062 426125	232892 232700 465592	222900 222900 445800
12 9.01 035500-9	70X100 BR FR 1F .1607	2	MENDEZ, MARIA 175 HENDEL AVE NORTH ARLINGTON, NJ 175 HENDEL AVE	00045 07031	271500 404700 676200	1511983	1511983 00 1511983	360404 360403 720807	395676 395500 791176	378000 378000 756000
12 9.02 035600-0	55X100 FR 2 FAM .1263	2	PECORA, VALERIE 181 HENDEL AVE NORTH ARLINGTON, NJ 181 HENDEL AVE	07031	253500 354100 607600	1358594	1358594 00 1358594	323482 323481 646963	355831 355800 711631	339600 339600 679200
12 10 035700-1	75X100 FR 1F .1722	2	BRANCO, CARLOS & FILOMENA M SILVA- 135 BATHURST AVENUE NORTH ARLINGTON, NJ 135 BATHURST AVENUE	07031	277500 409300 686800	1535685	1535685 00 1535685	367604 367603 735207	400278 400200 800478	383900 383900 767800
12 11 035800-2	88.32X150 FR 3F .3041	2	PEZZOLLA ROBERT 125 BATHURST AVENUE NORTH ARLINGTON NJ 125 BATHURST AVENUE	07031-5925	310000 571400 881400	1970810	1970810 00 1970810	470247 470246 940493	515217 515100 1030317	492700 492700 985400
12 12.01 036000-1	30.84X150 .1062	2	KARRAS, THOMAS & MARY BETH 123 BATHURST AVENUE NORTH ARLINGTON NJ 123 BATHURST AVENUE	07031	229300 285500 514800	1151093	1151093 00 1151093	274234 274233 548467	301326 301300 602626	287800 287800 575600
12 12.02 036100-2	30.84X150 .1062	2	ROSE (TRUSTEE) LORI K 121 BATHURST AVENUE NORTH ARLINGTON NJ 121 BATHURST AVENUE	07031	232000 328100 560100	1252384	1252384 00 1252384	298368 298368 596736	327848 327800 655648	313100 313100 626200
12 13 036200-3	65.82X150 57.96 FR 1F .2267	2	LANSING TERESA A 115 BATHURST AVENUE NORTH ARLINGTON NJ 115 BATHURST AVENUE	05925 07031	272400 137200 409600	915866	915866 00 915866	220378 220377 440755	237611 237500 475111	229000 229000 458000
12 14 036300-4	60X105 FR 1F .1446	2	PICONE, VINCENT & IANNINI, MARY ANN 107 BATHURST AVE NORTH ARLINGTON, NJ 107 BATHURST AVENUE	07031	260900 243000 503900	1126720	1126720 00 1126720	269338 269337 538675	294045 294000 588045	281700 281700 563400
12 15 036400-5	50X105 FR 2F .1205	2	LOVRICH GLENN L & TARA 128 HEDDEN TERRACE NORTH ARLINGTON NJ 128 HEDDEN TERRACE	07031-6142	248700 196700 445400	995914	995914 00 995914	238004 238003 476007	260007 259900 519907	249000 249000 498000

7443500

16643667

00

00

16643667

7948572

8695095

8322000

Block No. Lot No. Qualification Account No.	Land Dimensions Building Description Additional Lots Acreage	Prop. Class	Owner's Name Address City State Property Location	Billing Code Zip Code	Land Improvement Exemption Net Total	2025 Property Tax Special Dist	2025 Total Tax Deduction Net Tax	Amt.Billed 2025 1st Q 2nd Q Total	2nd Half 2025 3rd Q 4th Q Total	Preliminary 2026 Tax 1st Q 2nd Q Total
12 16 036500-6	63.43X105 FR1F .1529	2	DECHA STEVEN & GUANLAO EDNA C 132 HEDDEN TERRACE NORTH ARLINGTON NJ 132 HEDDEN TERRACE	07031-6142	268300 182700 451000	1008436	1008436 00	241920 241920	262396 262200	252100 252100 504200
13 1.01	53X105 FR2FAM .1278	2	MORAIS, REINALDO & GRACIOSA 124 HEDDEN TERR NORTH ARLINGTON, NJ 124 HEDDEN TERRACE	07031	252400 570300 822700	1839557	1839557 00	437760 437760	482037 482000	459900 459900 919800
13 1.02	50X105 FR2FAM .1205	2	DA SILVA, GUILLAUME M & ANA M 122 HEDDEN TERR NORTH ARLINGTON, NJ 122 HEDDEN TERRACE	07031	248700 568100 816800	1826365	1826365 00	434535 434534	478696 478600	456600 456600 913200
13 2 036700-8	24.4X100 BR 1F .0560	2	ALHO ANTONIO III & MARIA 112 BATHURST AVENUE NORTH ARLINGTON NJ 112 BATHURST AVENUE	07031	225900 148900 374800	838053	838053 00	199757 199757	219339 219200	209500 209500 419000
13 3 036800-9	34X100 BRFR 1F .0781	2	CATUCCI THOMAS P D & LOIS A 114 BATHURST AVENUE NORTH ARLINGTON NJ 114 BATHURST AVENUE	02685 07031-5926	228300 230400 458700	1025653	1025653 00	243936 243936	268981 268800	256400 256400 512800
13 4 036900-0	50X100 STUCCO 1F .1148	2	DORSETT, ROBERT E 118 BATHURST AVENUE NORTH ARLINGTON, NJ 118 BATHURST AVENUE	07031	247500 199600 447100	999716	999716 00	238810 238809	261097 261000	249900 249900 499800
13 5 037000-8	33.33X100 BRFR 1F .0765	2	FORD ALLAN & TERESA 120 BATHURST AVENUE NORTH ARLINGTON NJ 120 BATHURST AVENUE	07031-5926	227100 206200 433300	968859	968859 00	230516 230515	253928 253900	242200 242200 484400
13 6 037100-9	33.33X100 STUCCO 1F .0765	2	EFFNER, MONICA 124 BATHURST AVENUE NORTH ARLINGTON NJ 124 BATHURST AVENUE	07031-5926	227100 223300 450400	1007094	1007094 00	239501 239501	264092 264000	251800 251800 503600
13 7 037200-0	33.33X100 BRFR 1F .0765	2	GNONDJUI, AGOH 126 BATHURST AVE NORTH ARLINGTON, NJ 126 BATHURST AVENUE	07031	227100 210500 437600	978474	978474 00	232762 232761	256551 256400	244600 244600 489200
13 8 037300-1	50X100 2LT STONESTUCCO1F .1148	2	DEVINE JR, JOSEPH G&MARISSA 165 HENDEL AVE N ARLINGTON, NJ 165 HENDEL AVE	07031	247500 192000 439500	982722	982722 00	234836 234835	256551 256500	245700 245700 491400
13 9 037400-2	50X100 2LT FR2F .1148	2	BRATTOLE JR, GEORGE&ANNETTE&NICHOLAS 161 HENDEL AVE NORTH ARLINGTON, NJ 161 HENDEL AVE	07031	247500 344100 591600	1322818	1322818 00	314727 314726	346765 346600	330700 330700 661400
13 10 037500-3	50X100 .1148	2	135 RIVERVIEW AVENUE CO. 135 RIVERVIEW AVENUE NORTH ARLINGTON, NJ 135 RIVERVIEW AVENUE	07031	247500 538000 785500	1756378	1756378 00	418234 418233	460011 459900	439100 439100 878200
13 11 037600-4	50X100 2LT FR1F .1148	2	D'ELIA (ETAL), CHRISTOPHER 133 RIVERVIEW AVE NORTH ARLINGTON, NJ 133 RIVERVIEW AVE	07031	247500 168000 415500	929058	929058 00	222221 222221	242316 242300	232300 232300 464600
13 12 037700-5	25X100 1LT FR1F .0574	2	NASHED, ISAAC N 129 RIVERVIEW AVE NORTH ARLINGTON, NJ 129 RIVERVIEW AVE	07031	217500 172000 389500	870922	870922 00	207015 207014	228493 228400	217700 217700 435400

7314000

16354105

00

00

16354105

7793052

8561053

8177000

Block No. Lot No. Qualification Account No.	Land Dimensions Building Description Additional Lots Acreage	Prop. Class	Owner's Name Address City State Property Location	Billing Code Zip Code	Land Improvement Exemption Net Total	2025 Property Tax Special Dist	2025 Total Tax Deduction Net Tax	Amt.Billed 2025 1st Q 2nd Q Total	2nd Half 2025 3rd Q 4th Q Total	Preliminary 2026 Tax 1st Q 2nd Q Total
13 13 037800-6	25X100 1LT FR1F .0574	2	GIOVENE, JEFF & ROSA 127 RIVERVIEW AVE NORTH ARLINGTON, NJ 127 RIVERVIEW AVE	07031	217500 173300 390800	873829	873829 00 873829	207706 207705 415411	229218 229200 458418	218500 218500 437000
13 14 037900-7	50X100 2LT FR1F .1148	2	REYES, EMMANUEL & MARTHA 123 RIVERVIEW AVE N ARLINGTON, NJ 123 RIVERVIEW AVE	07031	247500 267400 514900	1151316	1151316 00 1151316	274464 274464 548928	301288 301100 602388	287800 287800 575600
13 15 038000-5	50X100 2LT BRFRBUNG1F .1148	2	BARRETT JR, ALVINO ETAL 121 RIVERVIEW AVE NORTH ARLINGTON, NJ 121 RIVERVIEW AVE	07031	247500 238500 486000	1086696	1086696 00 1086696	259258 259257 518515	284181 284000 568181	271700 271700 543400
13 16.01 038100-6	32.50X100 1.3LT FR 2FAM .0746	2	BRULINSKI, SYLWESTER & KRISTYNA 117 RIVERVIEW AVE NORTH ARLINGTON, NJ 117 RIVERVIEW AVE	07031	225900 235000 460900	1030572	1030572 00 1030572	245837 245837 491674	269498 269400 538898	257600 257600 515200
13 17.01 038200-7	46.42X1001.85L 2FFRST 1.0676	2	JOHNSON, MARK K 492 WATERMILL TOWN RD SOUTHAMPTON, NY 115 RIVERVIEW AVE	11968	239100 450300 689400	1541498	1541498 00 1541498	365703 365702 731405	405093 405000 810093	385400 385400 770800
13 18 038300-8	50.29X105.14 2LT FR1F .1214	2	MCGOVERN, JOHN & LINDA 114 HEDDEN TER NORTH ARLINGTON NJ 114 HEDDEN TERR	07031-6140	248700 193600 442300	988983	988983 00 988983	236333 236333 472666	258217 258100 516317	247200 247200 494400
13 19 038400-9	50X105 2LT FR2F .1205	2	BEELER, WALTER R & SUSAN E 118 HEDDEN TERR NORTH ARLINGTON, NJ 118 HEDDEN TERR	07031	248700 287600 536300	1199167	1199167 00 1199167	285754 285753 571507	313860 313800 627660	299800 299800 599600
14 1 038500-0	65X81.54 BR1F .1217	2	PEARSON, JAMES M & BARBARA 147 MELROSE AVE NORTH ARLINGTON, NJ 147 MELROSE AVE	07031 00660	259300 191200 450500	1007318	1007318 00 1007318	241229 241229 482458	262460 262400 524860	251800 251800 503600
14 2 038600-1	50X84.95 1.7LT 50X87.57 FR1F .0975	2	141 MELROSE AVE LLC 409 HAMILTON PL HACKENSACK, NJ 141 MELROSE AVE	07601	243900 176900 420800	940909	940909 00 940909	224813 224813 449626	245683 245600 491283	235200 235200 470400
14 3 038700-2	50X87.57 1.8LT 50X90.19 FR1F .1005	2	DIAS, MARY ANN & LAYNA 135 MELROSE PLACE NORTH ARLINGTON, NJ 135 MELROSE AVE	07031	243900 233500 477400	1067466	1067466 00 1067466	254592 254592 509184	279182 279100 558282	266900 266900 533800
14 4 038800-3	50X90.19 2LT FR2F .1035	2	LEO, CHRISTOPHER 133 MELROSE AVE NORTH ARLINGTON, NJ 133 MELROSE AVE	07031	245100 282900 528000	1180608	1180608 00 1180608	281204 281203 562407	309101 309100 618201	295200 295200 590400
14 5 038900-4	50X92.81 2LT 50X95.43 FR1F .1065	2	KIMIL, SINAN 131 MELROSE AVENUE NORTH ARLINGTON, NJ 131 MELROSE AVE	07031	245100 251000 496100	1109280	1109280 00 1109280	264442 264441 528883	290297 290100 580397	277300 277300 554600
14 6 039000-2	50X95.43 2LT 50X98.05FRDUP2F .1095	2	MOLLOZZI, MELANIE B ETAL 127-129 MELROSE AVENUE NORTH ARLINGTON, NJ 127-129 MELROSE AVE	07031	246300 397700 644000	1439984	1439984 00 1439984	342260 342259 684519	377765 377700 755465	360000 360000 720000
14 7 039100-3	25X98.05 1LT 25X99.36 FR1F .0563	2	HECK, WILLIAM J & MARISA K 123 MELROSE AVE NORTH ARLINGTON, NJ 123 MELROSE AVE	07031	216900 192200 409100	914748	914748 00 914748	217268 217267 434535	240113 240100 480213	228700 228700 457400

6946500

15532374

00

00

15532374

7401718

8130656

7766200

Block No. Lot No. Qualification Account No.	Land Dimensions Building Description Additional Lots Acreage	Prop. Class	Owner's Name Address City State Property Location	Billing Code Zip Code	Land Improvement Exemption Net Total	2025 Property Tax Special Dist	2025 Total Tax Deduction Net Tax	Amt.Billed 2025 1st Q 2nd Q Total	2nd Half 2025 3rd Q 4th Q Total	Preliminary 2026 Tax 1st Q 2nd Q Total
14 8.01 039300-5	4099 SF 2LT FR2F .0941	2	RIANO, HENRY & MOLINA, DANIELA 119 MELROSE AVE NORTH ARLINGTON, NJ 119 MELROSE AVE	07031	236700 403500 640200	1431487	1431487 00 1431487	288116 288115 576231	427656 427600 855256	357900 357900 715800
14 8.02 039200-4	3333 SF 1LT FRBUNG1F .0765	2	CIASTON, JAMES A & MARYANN 121 MELROSE AVE NORTH ARLINGTON, NJ 121 MELROSE AVE	02685 07031	227100 188100 415200	928387	928387 00 928387	221012 221011 442023	243264 243100 486364	232100 232100 464200
14 9 039400-6	2582 SF 1LT FR1F .0593	2	DOLAN, EDWARD & ANTOINETTE 115 MELROSE AVE NORTH ARLINGTON NJ 115 MELROSE AVE	07031-5919	217500 184400 401900	898648	898648 00 898648	213524 213523 427047	235801 235800 471601	224700 224700 449400
14 10 039500-7	25X104.6 1LT 25X105.91 FR1F .0600	2	FINN, EDWARD & MARY 113 MELROSE AVE NORTH ARLINGTON NJ 113 MELROSE AVE	07031-5919	217500 226500 444000	992784	992784 00 992784	235642 235641 471283	260801 260700 521501	248200 248200 496400
14 11 039600-8	50X105.91 2.4LT 50X108.53 FR2F .1216	2	LAMPRECHT FAMILY TRUST 109 MELROSE AVE NORTH ARLINGTON, NJ 109 MELROSE AVE	07031	248700 450500 699200	1563411	1563411 00 1563411	371405 371405 742810	410301 410300 820601	390900 390900 781800
14 12.01 039700-9	35X108.53 1.5LT FR2F .0872	2	BURBACH CHRISTOPHER & AMY 103 MELROSE AVENUE NORTH ARLINGTON NJ 103 MELROSE AVENUE	07031-5919	230300 193600 423900	947840	947840 00 947840	225792 225792 451584	248156 248100 496256	237000 237000 474000
14 12.02 039800-0	40X112.46 1.60LT 2FF .1033	2	BERNI, LEON C & CATHERINE E 101 MELROSE AVE NORTH ARLINGTON NJ 101 MELROSE AVE	00045 07031-5919	237400 384800 622200	1391239	1391239 00 1391239	330336 330336 660672	365367 365200 730567	347800 347800 695600
14 13 039900-1	3092 SF 1.2LT FR1F .0710	15F	CHURUTI, JOHN L JR & KATHLEEN M 99 MELROSE AVE NORTH ARLINGTON, NJ 99 MELROSE AVE	07031	*EXEMPT*	00	00 00 00	00 00 00	00 00 00	00 00 00
14 14 040000-2	30.5X113.771.4L 30.5X115.08FR1F .0795	2	YAYCI, AKTAN & RUSANOVA, ALEKSANDRA 97 MELROSE AVE NORTH ARLINGTON, NJ 97 MELROSE AVE	07031	224900 287200 512100	1145056	1145056 00 1145056	271872 271872 543744	300712 300600 601312	286300 286300 572600
14 15 040100-3	42X116.39 2LT 42X117.7 FR2F .1122	2	TROCA, MANUEL & MARIA 95 MELROSE AVE NORTH ARLINGTON NJ 95 MELROSE AVE	07031-5919	248000 419100 667100	1491636	1491636 00 1491636	354471 354470 708941	391395 391300 782695	372900 372900 745800
14 16 040200-4	50X100 2LT .1148	2	SANTOS, JOAO & ISABEL 119 PROSPECT AVENUE NORTH ARLINGTON, NJ 119 PROSPECT AVE	07031	235100 520000 755100	1688404	1688404 00 1688404	401933 401933 803866	442338 442200 884538	422100 422100 844200
14 17 040300-5	37.5X100 1.5LT FR2F .0861	2	GIALANELLA, HELEN R. 117 PROSPECT AVE. NORTH ARLINGTON, NJ 117 PROSPECT AVE	07031	220300 267200 487500	1090050	1090050 00 1090050	259143 259142 518285	285965 285800 571765	272500 272500 545000
14 18 040400-6	40.5X100 1.6LT FR1F .0930	2	HUBER, ANNETTE & LARI, ANN 113 PROSPECT AVE NORTH ARLINGTON, NJ 113 PROSPECT AVE	07031	218100 244300 462400	1033926	1033926 00 1033926	245837 245837 491674	271152 271100 542252	258500 258500 517000
14 19 040500-7	33.21X107 1.25LT FR1F .0816	2	SLATER, CLIFFORD JR 109 PROSPECT AVE NORTH ARLINGTON NJ 109 PROSPECT AVE	00045 07031-5921	218800 191400 410200	917207 V1	917207 -25000 892207	212170 212169 424339	233968 233900 467868	223100 223100 446200

6941000

15520075

00

25000

15495075

7262499

8232576

7748000

Block No. Lot No. Qualification Account No.	Land Dimensions Building Description Additional Lots Acreage	Prop. Class	Owner's Name Address City State Property Location	Billing Code Zip Code	Land Improvement Exemption Net Total	2025 Property Tax Special Dist	2025 Total Tax Deduction Net Tax	Amt.Billed 2025 1st Q 2nd Q Total	2nd Half 2025 3rd Q 4th Q Total	Preliminary 2026 Tax 1st Q 2nd Q Total
14 20 040600-8	36.88X106.45 1.5LT FR1F .0901	2	TAVERAS, MIGUEL A & NUNEZ, THANIA E ET 107 PROSPECT AVE NORTH ARLINGTON, NJ 107 PROSPECT AVE	07031	218000 303800 521800	1166745	1166745 00 1166745	277056 277056 554112	306333 306300 612633	291700 291700 583400
14 21 040700-9	36.16X82.84 1.5LT FR1F .0688	2	MINNELLA, BARBARA & JOSEPH JR. 105 PROSPECT AVE NORTH ARLINGTON NJ 105 PROSPECT AVE	07031-5921	213500 239500 453000	1012908	1012908 -25000 987908	234346 234345 468691	259617 259600 519217	247000 247000 494000
14 22 040800-0	37.5X105 1.5LT FR1F .0904	2	ROBERTSON, DONALD & ANGELINA 72 HEDDEN TERR NORTH ARLINGTON, NJ 72 HEDDEN TERR	07031	232800 162300 395100	883444	883444 00 883444	210759 210758 421517	231027 230900 461927	220900 220900 441800
14 23 040900-1	37.5X105 1.5LT FR1F .0904	2	APPLEGATE, JOHN H & JENNIFER 74 HEDDEN TERRACE NORTH ARLINGTON, NJ 74 HEDDEN TERR	07031	232800 169500 402300	899543	899543 00 899543	214560 214560 429120	235223 235200 470423	224900 224900 449800
14 24 041000-9	37.5X105 1.5LT BR2F .0904	2	HASANDJEKAJ, REDZEP & XHELKA 224 E 235TH STREET FL 2 BRONX, NEW YORK 76 HEDDEN TERR	10470	232800 460100 692900	1549324	1549324 00 1549324	367258 367257 734515	407409 407400 814809	387300 387300 774600
14 25 041100-0	37.5X105 1.5LT FR2F .0904	2	TARTAGLIA (ETALS), AURORA 78 HEDDEN TERRACE NORTH ARLINGTON, NJ 78 HEDDEN TERR	07031	232800 405800 638600	1427910	1427910 00 1427910	338746 338745 677491	375219 375200 750419	357000 357000 714000
14 26 041200-1	37.5X105 1.5LT FR2F .0904	2	JENKINS, CAROL ANN 80 HEDDEN TERRACE NORTH ARLINGTON, NJ 80 HEDDEN TERR	07031	232800 319000 551800	1233825	1233825 00 1233825	293069 293069 586138	323887 323800 647687	308500 308500 617000
14 27 041300-2	37.5X105 1.5LT FR1F .0904	2	MINOTTO, MICHAEL & DIANE 84 HEDDEN TER NORTH ARLINGTON NJ 84 HEDDEN TERR	07031-6117	232800 164000 396800	887245	887245 -25000 862245	205430 205430 410860	225785 225600 451385	215600 215600 431200
14 28 041400-3	37.5X105 1.5LT FR1F .0904	2	WEISS, JOSEPH LEE TRSTE 51 BIRCHWOOD DR NORTH ARLINGTON, NJ 86 HEDDEN TERR	07031	232800 185900 418700	936213	936213 -25000 911213	216893 216892 433785	238728 238700 477428	227800 227800 455600
14 29 041500-4	37.5X105 1.5LT FR2F .0904	2	FAIFE, IVENCHY & MAYRA BOMBINO 88 HEDDEN TERR NORTH ARLINGTON, NJ 88 HEDDEN TERR	07031	232800 341300 574100	1283688	1283688 00 1283688	304820 304819 609639	337049 337000 674049	320900 320900 641800
14 30 041600-5	37.5X105 1.5LT FR2F .0904	2	SHALIAN, RAZMIK 90 HEDDEN TERR N ARLINGTON, NJ 90 HEDDEN TERR	07031	232800 420100 652900	1459884	1459884 00 1459884	346234 346233 692467	383717 383700 767417	365000 365000 730000
14 31 041700-6	37.5X105 1.5LT FR2F .0904	2	MENDOZA, MENDOZA TANYA & JOSE 92 HEDDEN TERRACE NORTH ARLINGTON, NJ 92 HEDDEN TERR	07031	232800 319500 552300	1234943	1234943 00 1234943	293357 293357 586714	324129 324100 648229	308700 308700 617400
14 32 041800-7	37.5X105 1.5LT FR1F .0904	2	ADRAGNA, PETER & SUSANA 94 HEDDEN TERR NORTH ARLINGTON, NJ 94 HEDDEN TERR	07031	232800 234100 466900	1043988	1043988 00 1043988	248487 248486 496973	273515 273500 547015	261000 261000 522000
14 33 041900-8	37.5X105 1.5LT FR1F .0904	2	LOPES, WILSON & FRANCESCA 96 HEDDEN TERRACE NORTH ARLINGTON, NJ 96 HEDDEN TERR	07031	232800 233400 466200	1042423	1042423 00 1042423	248084 248083 496167	273156 273100 546256	260600 260600 521200

7183400

16062083

00

75000

15987083

7598189

8388894

7993800

Block No. Lot No. Qualification Account No.	Land Dimensions Building Description Additional Lots Acreage	Prop. Class	Owner's Name Address City State Property Location	Billing Code Zip Code	Land Improvement Exemption Net Total	2025 Property Tax Special Dist	2025 Total Tax Deduction Net Tax	Amt.Billed 2025 1st Q 2nd Q Total	2nd Half 2025 3rd Q 4th Q Total	Preliminary 2026 Tax 1st Q 2nd Q Total
14 34 042000-6	37.5X105 1.5LT FR1F .0904	2	FINELLI, ANTHONY J & MOIRA A 98 HEDDEN TER NORTH ARLINGTON NJ 98 HEDDEN TERR	07031-6117	232800 192300 425100	950524	950524 00	226541 226541 453082	248742 248700 497442	237600 237600 475200
14 35 042100-7	37.5X105 1.5LT FR1F .0904	2	DIAS-CASTRO, ENEIDA 100 HEDDEN TERR NORTH ARLINGTON, NJ 100 HEDDEN TERRACE	07031	232800 171100 403900	903120	903120 00	215367 215366 430733	236287 236100 472387	225800 225800 451600
14 36 042200-8	37.5X105 1.5LT FR 2 F.M. .0904	2	VILLANUEVA, JORGE & ELBA PATRICIA 102 HEDDEN TERR N ARLINGTON, NJ 102 HEDDEN TERR	07031	232800 530700 763500	1707186	1707186 00	404352 404352 808704	449282 449200 898482	426800 426800 853600
14 37 042300-9	37.5X105 1.5LT FR1F .0904	2	RICHARDS, THERESA A 104 HEDDEN TERR NORTH ARLINGTON, NJ 104 HEDDEN TERR	07031	232800 242900 475700	1063665	1063665 00	253095 253094 506189	278776 278700 557476	265900 265900 531800
14 38.01 042400-0	4964 SQ FT FR1F .1140	2	ESPOSITO, TYRONE (ETAL) 250 LAFAYETTE AVENUE PASSAIC, NJ 108 HEDDEN TERRACE	07055	263300 237700 501000	1120236	1120236 00	267956 267955 535911	292225 292100 584325	280100 280100 560200
14 38.02 042500-1	3518 SF FR2F .0808	2	ZHANG, NENG FENG 110 RIVERVIEW AVE NORTH ARLINGTON, NJ 110 RIVERVIEW AVE	07031	233900 311800 545700	1220185	1220185 00	289901 289901 579802	320283 320100 640383	305000 305000 610000
15 1 042600-2	33X105 1.25LT FR1F .0795	2	SANTIAGO JR, RUBEN & LYNSEY B 62 HEDDEN TERRACE NORTH ARLINGTON, NJ 62 HEDDEN TERR	07031	223500 197300 420800	940909	940909 00	223776 223776 447552	246757 246600 493357	235200 235200 470400
15 2 042700-3	5056 SF 2LT FR1F .1161	2	SALDANHA, RICARDO M & LILLIAN R 112 PROSPECT AVE NORTH ARLINGTON, NJ 112 PROSPECT AVE	07031 00660	237400 481700 719100	1607908	1607908 00	381716 381715 763431	422277 422200 844477	402000 402000 804000
15 3 042800-4	25X100 1LT FR1F .0574	2	CRUZ, SYLVIA 116 PROSPECT AVE NORTH ARLINGTON, NJ 116 PROSPECT AVE	07031	206600 196400 403000	901108	901108 00	214042 214041 428083	236525 236500 473025	225300 225300 450600
15 4 042900-5	50X100 2LT FR1F .1148	2	EGAN, JEROD L. & DORIS E. 81 MELROSE AVENUE NORTH ARLINGTON, NJ 81 MELROSE AVE	07031	247500 210200 457700	1023417	1023417 00	244512 244512 489024	267293 267100 534393	255900 255900 511800
15 5 043000-3	33.33X132.11 1.8LT FR2F .1011	2	BRADLEY, THOMAS P & KELLY A 77 MELROSE AVE NORTH ARLINGTON, NJ 77 MELROSE AVE	07031	231900 384700 616600	1378718	1378718 00	327111 327110 654221	362297 362200 724497	344700 344700 689400
15 6 043100-4	33.33X134.73 1.8LT FR2F .1031	2	FLANAGAN, ANNE 75 MELROSE AVE NORTH ARLINGTON, NJ 75 MELROSE AVE	07031	231900 322400 554300	1239415	1239415 00	294394 294393 588787	325328 325300 650628	309900 309900 619800
15 7 043200-5	33.33X136.02 1.8LT FR3F .1041	2	MARQUEZ, GABRIELA MARIA 71 MELROSE AVE NORTH ARLINGTON, NJ 71 MELROSE AVE	07031	232600 349200 581800	1300905	1300905 00	302602 302601 605203	347902 347800 695702	325200 325200 650400
15 8 043300-6	22X137.35 1.2LT FR 2F .0694	2	THUMANN, ELIZABETH C & JULIE 69 MELROSE AVE NORTH ARLINGTON, NJ 69 MELROSE AVE	07032	217600 328900 546500	1221974	1221974 00	289556 289555 579111	321463 321400 642863	305500 305500 611000

7414700

16579270

00

00

16579270

7869833

8709437

8289800

Block No. Lot No. Qualification Account No.	Land Dimensions Building Description Additional Lots Acreage	Prop. Class	Owner's Name Address City State Property Location	Billing Code Zip Code	Land Improvement Exemption Net Total	2025 Property Tax Special Dist	2025 Total Tax Deduction Net Tax	Amt.Billed 2025 1st Q 2nd Q Total	2nd Half 2025 3rd Q 4th Q Total	Preliminary 2026 Tax 1st Q 2nd Q Total
15 8.24 043400-7	28X137.35 1.5LT FR.2F .0883	2	MACUADO, HIPOLITO S TRSTE 67 MELROSE AVE NORTH ARLINGTON, NJ 67 MELROSE AVE	07031	225800 355200 581000	1299116	1299116 00 1299116	308103 308102 616205	341511 341400 682911	324800 324800 649600
15 9 043500-8	50X139.97 2.8LT FR2F .1607	2	TOWEY, L & FRANKOWSKI, W & H 65 MELROSE AVE NORTH ARLINGTON, NJ 65 MELROSE AVE	07031	255900 350000 605900	1354792 V1	1354792 -25000 1329792	316426 316425 632851	348541 348400 696941	332400 332400 664800
15 10 043600-9	50X142.59 2.85LT FR2F .1637	2	ARONOV, ALEXANDR ETAL 171 RUTHERFORD PLACE NORTH ARLINGTON, NJ 59 MELROSE AVE	07031	256500 288200 544700	1217949	1217949 00 1217949	290535 290534 581069	318480 318400 636880	304500 304500 609000
15 11 043700-0	50X145.21 FR1F .1667	2	RODRIGUES S & ARONOV A 57-59 MELROSE AVE NORTH ARLINGTON, NJ 55 MELROSE AVE	07031	257100 665400 922500	2062710	2062710 00 2062710	489140 489139 978279	542231 542200 1084431	515700 515700 1031400
15 12 043800-1	50X147.83 3LT FR2F .1697	2	KROPP, MARTIN & MAUREEN 49 MELROSE AVE NORTH ARLINGTON, NJ 49 MELROSE AVE	07031	257100 456800 713900	1596280	1596280 00 1596280	380736 380736 761472	417408 417400 834808	399100 399100 798200
15 13 043900-2	62.5X150.45 3.8LT FR2F .2159	2	ADDEO, WILLIAM & ELAINE (LE) 47 MELROSE AVE NORTH ARLINGTON, NJ 47 MELROSE AVE	07031	273800 501000 774800	1732453	1732453 00 1732453	413799 413798 827597	452456 452400 904856	433100 433100 866200
15 14 044000-0	62.5X153 3.8LT FR3F .2195	2	NARANJO, JORGE & HAYDEE M 43 MELROSE AVENUE NORTH ARLINGTON, NJ 43 MELROSE AVE	07031	273800 424000 697800	1560281	1560281 00 1560281	371866 371865 743731	408350 408200 816550	390100 390100 780200
15 15 044100-1	50X152 3LT FR1F .1745	2	CABALLERO, ANGEL R. & FLORA QUIROS 41 MELROSE AVE NORTH ARLINGTON, NJ 41 MELROSE AVE	07031	257100 458900 716000	1600976	1600976 00 1600976	380621 380621 761242	419934 419800 839734	400200 400200 800400
15 16 044200-2	50X159.62 3.3LT FR2F .1832	2	MACRINA, VITO & CATARINA 35 MELROSE AVE NORTH ARLINGTON, NJ 35 MELROSE AVE	07031	257700 281100 538800	1204757	1204757 00 1204757	287482 287481 574963	314994 314800 629794	301200 301200 602400
15 17 044300-3	50X162.24 BRFR1F .1862	2	JAMMAL ELIAS & ANGELA 29 MELROSE AVENUE NORTH ARLINGTON NJ 29 MELROSE AVENUE	07031-5917	258900 363700 622600	1392134	1392134 00 1392134	331604 331603 663207	364527 364400 728927	348000 348000 696000
15 18 044400-4	50X164.86 3.3LT BRBUNG1F .1892	2	OLENIK, MICHAEL & FRANCES ETALS 23 MELROSE AVE NORTH ARLINGTON, NJ 23 MELROSE AVE	07031	258900 277300 536200	1198943 V1	1198943 -25000 1173943	279965 279964 559929	307014 307000 614014	293500 293500 587000
15 19 044500-5	50X162.48 3.4LT FR1F .1865	2	YAMPAGLIA, EMIL J & JEANETTE 21 MELROSE AVE NORTH ARLINGTON, NJ 21 MELROSE AVE	07031	259500 457500 717000	1603212 V1	1603212 -25000 1578212	374947 374947 749894	414218 414100 828318	394600 394600 789200
15 20 044600-6	50X170.1 3.4LT FR1F .1952	2	SOUSA, JOSE F & SUZETE P 19 MELROSE AVENUE NORTH ARLINGTON, NJ 19 MELROSE AVE	07031	259500 370400 629900	1408456	1408456 00 1408456	335520 335520 671040	368716 368700 737416	352100 352100 704200
15 21 044700-7	45X100.72 1.8LT FR3F .1040	2	NARANJO, JORGE H & HAYDDE M 15 MELROSE AVENUE NORTH ARLINGTON, NJ 15 MELROSE AVE	07031	241500 472200 713700	1595833	1595833 00 1595833	378663 378662 757325	419308 419200 838508	399000 399000 798000

9314800

20827892

00

75000

20752892

9878804

10874088

10376600

Block No. Lot No. Qualification Account No.	Land Dimensions Building Description Additional Lots Acreage	Prop. Class	Owner's Name Address City State Property Location	Billing Code Zip Code	Land Improvement Exemption Net Total	2025 Property Tax Special Dist	2025 Total Tax Deduction Net Tax	Amt.Billed 2025 1st Q 2nd Q Total	2nd Half 2025 3rd Q 4th Q Total	Preliminary 2026 Tax 1st Q 2nd Q Total
15 22 044800-8	75X100 9X100 3.4LT FR1F .0964	2	VISCUSO, MARIA B. 8 HEDDEN TERR. NORTH ARLINGTON, NJ 11 MELROSE AVE	07032	259000 167400 426400	953430	953430 00 953430	229767 229766 459533	246997 246900 493897	238400 238400 476800
15 23 044900-9	44.8X100 1.8LT FR1F .1028	2	DOROFJEJEVA, KRISTIINA ETAL 9 MELROSE AVE N ARLINGTON, NJ 9 MELROSE AVE	07031	232800 256300 489100	1093628	1093628 00 1093628	260583 260582 521165	286263 286200 572463	273400 273400 546800
15 24 045000-7	137X100 BANK L25 .3145	4A	SUMMIT BANK - % B&A CORP. RE ASSMT PO BOX 32547 CHARLOTTE, NC 113-119 RIDGE RD.	28322	616500 675700 1292200	2889359	2889359 00 2889359	734055 734054 1468109	710650 710600 1421250	722300 722300 1444600
15 26 045100-8	37.5X100 1.5LT PARKING LOT .0861	4A	JB-JW CO LLC % B OF A CORP RE ASSMT PO BOX 32547 CHARLOTTE, NC 109 RIDGE RD	28232	168800 24300 193100	431772	431772 00 431772	110477 110477 220954	105418 105400 210818	107900 107900 215800
15 27 045200-9	65X105 GASSTATION .1567	4A	G PETRO GROUP LLC NJ 935 STATE HWY 34 MATAWAN, NJ 97 RIDGE RD	07747	445300 231400 676700	1513101	1513101 00 1513101	376474 376473 752947	380154 380000 760154	378300 378300 756600
15 28 045300-0	127.52X105 5.35LTBRHO&PHSP .3074	4A	VISCUSO, MARIA 8 HEDDEN TER NORTH ARLINGTON NJ 8 HEDDEN TERR	07031-6109	523100 626800 1149900	2571176	2571176 00 2571176	652896 652896 1305792	632784 632600 1265384	642800 642800 1285600
15 29 045400-1	37.5X105 1.5LT FR1F .0904	2	HEBERER, MARK & RUBIROSA 14 HEDDEN TERR N ARLINGTON, NJ 14 HEDDEN TERR	07031	221100 190700 411800	920785	920785 00 920785	219399 219398 438797	241088 240900 481988	230200 230200 460400
15 30 045500-2	37.5X105 1.5LT FR1F .0904	2	MOSTAFA, MOKHTAR & MIRTA 16 HEDDEN TERR NORTH ARLINGTON, NJ 16 HEDDEN TERR	07031	232800 226900 459700	1027889	1027889 00 1027889	244685 244685 489370	269319 269200 538519	257000 257000 514000
15 31 045600-3	37.5X105 1.5LT FR1F .0904	2	SUAREZ, BENJAMIN & CARMEN 18 HEDDEN TER NORTH ARLINGTON NJ 18 HEDDEN TERR	07031-6109	232800 243100 475900	1064112	1064112 00 1064112	253210 253209 506419	278893 278800 557693	266000 266000 532000
15 32 045700-4	37.5X105 1.5LT FR1F .0904	2	ORFINO, ANTHONY C 20 HEDDEN TERR N ARLINGTON, NJ 20 HEDDEN TERR	07031	232800 225900 458700	1025653	1025653 00 1025653	244167 244166 488333	268720 268600 537320	256400 256400 512800
15 33 045800-5	37.5X105 1.5LT FR1F .0904	2	SAVOCA, MADALINE 22 HEDDEN TER NORTH ARLINGTON NJ 22 HEDDEN TERR	04395 07031-6109	232800 217900 450700	1007765	1007765 00 1007765	239962 239961 479923	263942 263900 527842	251900 251900 503800
15 34 045900-6	37.5X105 1.5LT FR1F .0904	2	PEREIRA, ANTONIO M & SONIA P 24 HEDDE TERRACE NORTH ARLINGTON, NJ 24 HEDDEN TERR	07031	232800 229800 462600	1034374	1034374 00 1034374	246240 246240 492480	270994 270900 541894	258600 258600 517200
15 35 046000-4	40X105 1.6LT FR1F .0964	2	TAPIA, CARLOS F 26 HEDDEN TERR NORTH ARLINTON, NJ 26 HEDDEN TERR	07031	236500 189900 426400	953430	953430 00 953430	227405 227405 454810	249320 249300 498620	238400 238400 476800
15 36 046100-5	35X105 1.4LT FR1F .0844	2	JANOSEK, M & L 28 HEDDEN TERR NORTH ARLINGTON, NJ 28 HEDDEN TERR	07031	230300 236500 466800	1043765	1043765 00 1043765	248314 248313 496627	273638 273500 547138	260900 260900 521800

7840000

17530239

00

00

17530239

8575259

8954980

8765000

Block No. Lot No. Qualification Account No.	Land Dimensions Building Description Additional Lots Acreage	Prop. Class	Owner's Name Address City State Property Location	Billing Code Zip Code	Land Improvement Exemption Net Total	2025 Property Tax Special Dist	2025 Total Tax Deduction Net Tax	Amt.Billed 2025 1st Q 2nd Q Total	2nd Half 2025 3rd Q 4th Q Total	Preliminary 2026 Tax 1st Q 2nd Q Total
15 37 046200-6	37X105 1.5LT FR1F .0892	2	GRULLON, MIGUEL & ANA 30 HEDDEN TERRACE NORTH ARLINGTON, NJ 30 HEDDEN TERR	07031	232800 184300 417100	932636	932636 00	222279 222278	244079 244000	233200 233200
15 38 046300-7	37.5X105 1.5LT FR1F .0904	2	ROMANO, ADDOLORATTA 32 HEDDEN TER NORTH ARLINGTON NJ 32 HEDDEN TERR	02670 07031-6109	232800 205600 438400	980262 s1	980262 -25000 955262	227261 227260	250441 250300	238800 238800
15 39 046400-8	37.5X105 1.5LT FR1F .0904	2	UNBEKANT, ALBERT & PATRICIA 34 HEDDEN TERR NORTH ARLINGTON, NJ 34 HEDDEN TERR	07031	232800 198400 431200	964163	964163 00	229709 229709	252445 252300	241000 241000
15 40 046500-9	37.5X105 1.5LT FR2F .0904	2	CHOI, CHUN-HYUK & SUSAN 36 HEDDEN TER NORTH ARLINGTON NJ 36 HEDDEN TERR	07031-6109	232800 159000 391800	876065	876065 00	209031 209030	229004 229000	219000 219000
15 41 046600-0	37.5X105 1.5LT FR 2F .0904	2	QUATTROCCHI FILIPPO & STELLA 38 HEDDEN TERR NORTH ARLINGTON NJ 38 HEDDEN TERR	00045 07031	232800 323800 556600	1244558	1244558 00	295604 295603	326751 326600	311100 311100
15 42 046700-1	37.5X105 1.5LT FR1F .0904	2	VILLANI, FRANK 40 HEDDEN TERRACE NORTH ARLINGTON, NJ 40 HEDDEN TERR	07031	232800 173500 406300	908487	908487 00	216634 216633	237620 237600	227100 227100
15 43 046800-2	37.5X105 1.5LT FR1F .0904	2	PEGUERO (ETAL), SILVIO A 42 HEDDEN TERR NORTH ARLINGTON, NJ 42 HEDDEN TERR	07031	232800 287000 519800	1162273	1162273 00	276308 276307	304858 304800	290600 290600
15 44 046900-3	37.5X105 1.5LT FR1F .0904	2	PEREZ, GERARDO PIMENTEL, TERCID 44 HEDDEN TERR N ARLINGTON, NJ 44 HEDDEN TERR	07031	232800 253400 486200	1087143	1087143 00	258624 258624	284995 284900	271800 271800
15 45 047000-1	37.5X105 FR 2F .0904	2	SILVA, JESSICA 46 HEDDEN TERR N ARLINGTON, NJ 46 HEDDEN TERRACE	07031	232800 395800 628600	1405550	1405550 00	333504 333504	369342 369200	351400 351400
15 46 047100-2	37.5X105 1.5LT FR1F .0904	2	GRIMM, ERICA 48 HEDDEN TERRACE NORTH ARLINGTON, NJ 48 HEDDEN TERR	07031	232800 235400 468200	1046895	1046895 00	249178 249177	274340 274200	261700 261700
15 47 047200-3	37.5X105 1.5LT BR1F .0904	2	NAFFAA, FAISAL 50 HEDDEN TERRACE NORTH ARLINGTON, NJ 50 HEDDEN TERR	07031	232800 248200 481000	1075516	1075516 00	255917 255917	281882 281800	268900 268900
15 48 047300-4	40X105 1.68LT FR1F .0964	2	MOLINA, RANDY & ASHLEY 52 HEDDEN TERRACE NORTH ARLINGTON, NJ 52 HEDDEN TERR	07031	236500 212700 449200	1004411	1004411 00	239386 239385	262840 262800	251100 251100
15 49 047400-5	35X105 1.47LT FR2F .0844	2	ALVEZ RODRIGUEZ, NESTOR R 54 HEDDEN TERRACE NORTH ARLINGTON, NJ 54 HEDDEN TERR	07031	230300 329300 559600	1251266	1251266 00	297044 297043	328679 328500	312800 312800
15 50 047500-6	33.33X105 1.4LT FR1F .0803	2	MANAGO, SALVATORE & JACQUELINE 56 HEDDEN TERR NORTH ARLINGTON NJ 56 HEDDEN TERR	07031-5548	227900 203100 431000	963716	963716 00	229364 229363	252589 252400	240900 240900

6665000

14902941

00

25000

14877941

7079676

7798265

7438800

Block No. Lot No. Qualification Account No.	Land Dimensions Building Description Additional Lots Acreage	Prop. Class	Owner's Name Address City State Property Location	Billing Code Zip Code	Land Improvement Exemption Net Total	2025 Property Tax Special Dist	2025 Total Tax Deduction Net Tax	Amt.Billed 2025 1st Q 2nd Q Total	2nd Half 2025 3rd Q 4th Q Total	Preliminary 2026 Tax 1st Q 2nd Q Total
15 51 047600-7	33.33X105 1.25LT FR1F .0803	2	DUNAJ, PATRICIA A & STANLEY M 58 HEDDEN TERRACE NORTH ARLINGTON, NJ 58 HEDDEN TERR	07031	227900 137500 365400	817034	817034 00 817034	194861 194861 389722	213712 213600 427312	204300 204300 408600
15 52 047700-8	33.33X105 1.25LT FR1F .0803	2	DILEMME, PETER M. & ROSALIE 60 HEDDEN TERRACE NORTH ARLINGTON, NJ 60 HEDDEN TERR	07031	227900 195700 423600	947170	947170 00 947170	225447 225446 450893	248177 248100 496277	236800 236800 473600
16 1.01 047800-9	60X100 2LT FR1F .1377	2	TIBURCIO-CASTILLO, BELKA S 122 RIVerview AVE NORTH ARLINGTON, NJ 122 RIVerview AVE	07031	259500 246700 506200	1131863 v1	1131863 -25000 1106863	264240 264239 528479	289284 289100 578384	276700 276700 553400
16 2.01 047900-0	40X100 2LT FR2F .0918	2	PAZ, JESUS & MANUELA 126 RIVerview AVE NORTH ARLINGTON, NJ 126 RIVerview AVE	00045 07031	235500 410200 645700	1443785	1443785 00 1443785	342548 342547 685095	379390 379300 758690	360900 360900 721800
16 3 048000-8	50X100 2LT FR1F .1148	2	KAFROUNI, NABIL & PEREZ, ALINA 130 RIVerview AVE NORTH ARLINGTON NJ 130 RIVerview AVE	07031-5941	247500 191900 439400	982498	982498 00 982498	234778 234777 469555	256543 256400 512943	245600 245600 491200
16 4 048100-9	50X100 2LT FR1F .1148	2	REUTHER III, FREDERIC 134 RIVerview AVE NORTH ARLINGTON, NJ 134 RIVerview AVE	07031	247500 178000 425500	951418 v1	951418 -25000 926418	221213 221212 442425	242093 241900 483993	231600 231600 463200
16 5 048200-0	40X100 1.6LT STUCCOFR1F .0918	2	CHAMORRO, ELOY E SAAVEDRA ETAL 137 HENDEL AVE NORTH ARLINGTON, NJ 137 HENDEL AVE	07031	235500 422000 657500	1470170	1470170 00 1470170	348768 348768 697536	386334 386300 772634	367500 367500 735000
16 6 048300-1	50X100 2LT FR1F .1148	2	PERFEITO, MICHAEL & ANA BELA 135 HENDEL AVE NORTH ARLINGTON, NJ 135 HENDEL AVENUE	07031	247500 373300 620800	1388109	1388109 00 1388109	331085 331085 662170	363039 362900 725939	347000 347000 694000
16 7 048400-2	31.25X100 1.25LT FR1F .0717	2	GRUBIN, MICHAEL & DIANA 133 HENDEL AVENUE NORTH ARLINGTON, NJ 133 HENDEL AVE	07031	224700 150300 375000	838500	838500 00 838500	199757 199757 399514	219586 219400 438986	209600 209600 419200
16 8 048500-3	32.75X100 1.31LT FR2F .0752	2	MONTIEL, HECTOR G & ROJAS, CLAUDIA E 127 HENDEL AVE NORTH ARLINGTON, NJ 127 HENDEL AVE	07031	225900 492400 718300	1606119	1606119 00 1606119	380276 380275 760551	422868 422700 845568	401500 401500 803000
16 9 048600-4	30.5X100 1.22LT FR2F .0700	2	SIMONS, OLIVIA 125 HENDEL AVE NORTH ARLINGTON NJ 125 HENDEL AVE	07031-5911	223500 253000 476500	1065454	1065454 00 1065454	253037 253037 506074	279780 279600 559380	266400 266400 532800
16 10 048700-5	30.5X100 1.22LT FR2F .0700	2	SOPKO, JEANNINE 123 HENDEL AVE NORTH ARLINGTON, NJ 123 HENDEL AVE	07031	223500 262200 485700	1086025	1086025 00 1086025	257876 257875 515751	285174 285100 570274	271500 271500 543000
16 11 048800-6	30X100 FR 1F .0689	2	CRUZ JANETH 121 HENDEL AVENUE NORTH ARLINGTON NJ 121 HENDEL AVENUE	07031-5911	223500 214800 438300	980039	980039 00 980039	232992 232992 465984	257055 257000 514055	245000 245000 490000
16 12.01 048900-7	35X100 2.8LT FR2F .0803	2	117 HENDEL LLC 117 HENDEL AVE N ARLINGTON, NJ 117 HENDEL AVE	07031	229500 285600 515100	1151764	1151764 00 1151764	273658 273657 547315	302249 302200 604449	287900 287900 575800

7093000

15859948

00

50000

15809948

7521064

8288884

7904600

Block No. Lot No. Qualification Account No.	Land Dimensions Building Description Additional Lots Acreage	Prop. Class	Owner's Name Address City State Property Location	Billing Code Zip Code	Land Improvement Exemption Net Total	2025 Property Tax Special Dist	2025 Total Tax Deduction Net Tax	Amt.Billed 2025 1st Q 2nd Q Total	2nd Half 2025 3rd Q 4th Q Total	Preliminary 2026 Tax 1st Q 2nd Q Total
16 12.02 049000-5	35X100 FR2F .0803	2	JUN, JAMES HYUNOEN & MAENG, HAEUN 115 HENDEL AVE NORTH ARLINGTON, NJ 115 HENDEL AVE	07031	229500 435200 664700	1486269	1486269 00 1486269	352224 352224 704448	390921 390900 781821	371600 371600 743200
16 13 049100-6	50X100 2LT FR1F .1148	2	MACIAS PALACIOS, MARIA B & PAOLA R 111 HOYT ST KEARNY, NJ 113 HENDEL AVE	07032	247500 220500 468000	1046448	1046448 00 1046448	249812 249811 499623	273425 273400 546825	261600 261600 523200
16 14 049200-7	25X100 1LT FRBUNG1F .0574	2	LORA, EDDY 109 HENDEL AVE NORTH ARLINGTON, NJ 109 HENDEL AVE	07031	217500 197700 415200	928387	928387 00 928387	220493 220493 440986	243701 243700 487401	232100 232100 464200
16 15 049300-8	25X100 1LT FRBUNG1F .0574	2	SKIENGEL, MARIE 107 HENDEL AVE NORTH ARLINGTON, NJ 107 HENDEL AVE	07031	217500 158500 376000	840736	840736 00 840736	199930 199929 399859	220477 220400 440877	210200 210200 420400
16 16 049400-9	50X100 2LT FR1F .1148	2	RAMOS, LUIS M 105 HENDEL AVENUE NORTH ARLINGTON, NJ 105 HENDEL AVE	07031	247500 578400 825900	1846712	1846712 00 1846712	439546 439545 879091	483821 483800 967621	461700 461700 923400
16 17 049500-0	25X100 1LT FRBUNG1F .0574	2	GARCIA, STEVEN A & JUSTINIANO, MELISSA 101 HENDEL AVE N ARLINGTON, NJ 101 HENDEL AVE	07031	217500 113400 330900	739892	739892 00 739892	176256 176256 352512	193780 193600 387380	185000 185000 370000
16 18 049600-1	43.75X100 FR BUNG1F1.75LT .1004	2	LANDY, EULALIA NARCISA VINANZANCA ET 99 HENDEL AVE N ARLINGTON, NJ 99 HENDEL AVE	07031	239100 286000 525100	1174124	1174124 00 1174124	279418 279417 558835	307689 307600 615289	293500 293500 587000
16 19 049700-2	56.25X100 FR2FAM .1291	2	CARUCCI (ETAL), ANTONIO 93 HENDEL AVE NORTH ARLINGTON, NJ 93 HENDEL AVE	07031	254700 747200 1001900	2240248	2240248 00 2240248	532628 532627 1065255	587593 587400 1174993	560100 560100 1120200
16 20 049800-3	50X100 2LT FR1F .1148	2	ANDERSON, ARTHUR & DARRELL 137 PROSPECT AVE NORTH ARLINGTON NJ 137 PROSPECT AVE	00045 07031-5933	235100 164300 399400	893058	893058 00 893058	213581 213581 427162	232996 232900 465896	223300 223300 446600
16 21 049900-4	50X100 2LT FR2F .1148	2	KOHN, JOHN & DOROTHY 133 PROSPECT AVE NORTH ARLINGTON NJ 133 PROSPECT AVE	02685 07031-5933	235100 216200 451300	1009107	1009107 00 1009107	240884 240883 481767	263740 263600 527340	252300 252300 504600
16 22 050000-5	50X100 2LT FR2F .1148	2	GONCALVES (ETAL), JOSE 127 PROSPECT AVE NORTH ARLINGTON, NJ 127 PROSPECT AVE	07032	235100 327000 562100	1256856	1256856 00 1256856	299117 299117 598234	329322 329300 658622	314200 314200 628400
16 23 050100-6	50X100 2LT FR1F .1148	2	DA CRUZ, TERESA 123 PROSEPCT AVENUE NORTH ARLINGTON, NJ 123 PROSPECT AVE	07031	235100 240600 475700	1063665	1063665 00 1063665	253671 253670 507341	278224 278100 556324	265900 265900 531800
16 24 050200-7	50X100 2LT FR1F .1148	2	D'UVA, GIUSEPPE & NICOLINA 96 MELROSE AVE NORTH ARLINGTON NJ 96 MELROSE AVE	00045 07031-5920	247500 185900 433400	969082	969082 00 969082	231610 231609 463219	252963 252900 505863	242300 242300 484600
16 25 050300-8	33.33X100 1.25LT FR2F .0765	2	PARACHE, XILIA 98 MELROSE AVE N ARLINGTON, NJ 98 MELROSE AVE	08736	227100 333800 560900	1254172	1254172 00 1254172	297620 297619 595239	329533 329400 658933	313500 313500 627000

7490500

16748756

00

00

16748756

7973571

8775185

8374600

Block No. Lot No. Qualification Account No.	Land Dimensions Building Description Additional Lots Acreage	Prop. Class	Owner's Name Address City State Property Location	Billing Code Zip Code	Land Improvement Exemption Net Total	2025 Property Tax Special Dist	2025 Total Tax Deduction Net Tax	Amt.Billed 2025 1st Q 2nd Q Total	2nd Half 2025 3rd Q 4th Q Total	Preliminary 2026 Tax 1st Q 2nd Q Total
16 26 050400-9	66.66X100 2.66LT FR2F .1530	2	FENIELLO, LAUREN C 104 MELROSE AVE NORTH ARLINGTON, NJ 104 MELROSE AVE	07031	266700 339400 606100	1355240	1355240 00 1355240	323367 323366 646733	354307 354200 708507	338800 338800 677600
16 27 050500-0	50X100 2LT FR1F .1148	2	108 MELROSE LLC 108 MELROSE AVENUE NORTH ARLINGTON, NJ 108 MELROSE AVE	07031	247500 668700 916200	2048623	2048623 00 2048623	486720 486720 973440	537683 537500 1075183	512200 512200 1024400
16 28 050600-1	50X100 2LT FR1F .1148	2	CARTAGENA(ETAL), MYRIAM L 114 MELROSE AVE NORTH ARLINGTON, NJ 114 MELROSE AVE	07031	247500 192300 439800	983393	983393 00 983393	235008 235008 470016	256777 256600 513377	245800 245800 491600
16 29 050700-2	50X100 2LT FR2F .1148	2	BORPON NIVIA, CARLOS A ETAL 116 MELROSE AVENUE NORTH ARLINGTON, NJ 116 MELROSE AVE	07031	247500 288500 536000	1198496	1198496 00 1198496	285524 285523 571047	313749 313700 627449	299600 299600 599200
16 30 050800-3	50X100 2LT FR1F .1148	2	CUEVA, EFREN 118 MELROSE AVE NORTH ARLINGTON, NJ 118 MELROSE AVE	07031	247500 397500 645000	1442220	1442220 00 1442220	288576 288576 577152	432568 432500 865068	360600 360600 721200
16 31 050900-4	33.33X100 1.25LT FR1F .0765	2	DECARVALHO, JOSEPH & JOSE 120 MELROSE AVENUE NORTH ARLINGTON, NJ 120 MELROSE AVE	07031	227100 426700 653800	1461897	1461897 00 1461897	346407 346406 692813	384584 384500 769084	365500 365500 731000
16 32 051000-2	33.33X100 1.25LT FR2F .0765	2	AGRESAT, J & K 124 MELROSE AVENUE NORTH ARLINGTON, NJ 124 MELROSE AVE	07031	227100 401700 628800	1405997	1405997 00 1405997	333274 333273 666547	369750 369700 739450	351500 351500 703000
16 33 051100-3	33.33X100 FR3F 1.25LT .0765	2	JAMMAL, ELIAS 29 MELROSE AVE NORTH ARLINGTON NJ 130 MELROSE AVE	07031-5920	227100 471500 698600	1562070	1562070 00 1562070	369965 369965 739930	411140 411000 822140	390500 390500 781000
16 34 051200-4	25X100 1LT FR1F .0574	2	FAVERIO, RENATO & MARIBELLE 132 MELROSE AVE NORTH ARLINGTON, NJ 132 MELROSE AVE	07031	217500 216900 434400	971318	971318 00 971318	230573 230573 461146	255172 255000 510172	242800 242800 485600
16 35 051300-5	25X100 1LT FR1F .0574	2	OTTAINO IV, ANTHONY L & AMY 134 MELROSE AVENUE NORTH ARLINGTON, NJ 134 MELROSE AVE	07031	217500 171800 389300	870475	870475 00 870475	206900 206899 413799	228376 228300 456676	217600 217600 435200
16 36 051400-6	50X100 BR 1F .1148	2	ROMERO GUEVARA, JOSUE E ETALS 136 MELROSE AVE NORTH ARLINGTON, NJ 136 MELROSE AVENUE	07031	247500 251400 498900	1115540	1115540 00 1115540	266055 266054 532109	291731 291700 583431	278900 278900 557800
16 37 051500-7	40X100 1.6LT FRBR2F .0918	2	CIRILLO, JAMES & MARY ANN ETALS 85 NOEL DR NORTH ARLINGTON, NJ 140 MELROSE AVE	07031	235500 377000 612500	1369550	1369550 00 1369550	325152 325152 650304	359646 359600 719246	342400 342400 684800
17 1 051600-8	50X112.5 2.7LT STUCCOFR1F .1291	2	CINARDO JR, NICHOLAS ETAL 86 MELROSE AVE NORTH ARLINGTON, NJ 86 MELROSE AVE	07031	249900 253900 503800	1126497	1126497 00 1126497	268762 268761 537523	294574 294400 588974	281600 281600 563200
17 2 051700-9	50X112.5 1.8LT STUCCOFR2F .1291	2	ANDREWS, YOUSSEF & MIKHAIL, CHRISTINA 82 MELROSE AVE NORTH ARLINGTON, NJ 82 MELROSE AVE	07031	249900 381400 631300	1411587	1411587 00 1411587	335751 335750 671501	370086 370000 740086	352900 352900 705800

8194500

18322903

00

00

18322903

8604060

9718843

9161400

Block No. Lot No. Qualification Account No.	Land Dimensions Building Description Additional Lots Acreage	Prop. Class	Owner's Name Address City State Property Location	Billing Code Zip Code	Land Improvement Exemption Net Total	2025 Property Tax Special Dist	2025 Total Tax Deduction Net Tax	Amt.Billed 2025 1st Q 2nd Q Total	2nd Half 2025 3rd Q 4th Q Total	Preliminary 2026 Tax 1st Q 2nd Q Total
17 3 051800-0	37.5X100 1.5LT FR1.5 .0861	2	KOWALSKI, ZBIGNIEW M & ELZBIETA Z 132 PROSPECT AVE NORTH ARLINGTON, NJ 132 PROSPECT AVE	07031	220300 189700 410000	916760	916760 00 916760	218420 218419 436839	240021 239900 479921	229200 229200 458400
17 4 051900-1	50X100 2LT FR1F .1148	2	MOHAMED, TAREK 140 BLEECKER ST JERSEY CITY, NJ 81 HENDEL AVE	07307	247500 161100 408600	913630	913630 00 913630	218592 218592 437184	238246 238200 476446	228400 228400 456800
17 5 052000-9	50X100 2LT FR1F .1148	2	THOMSON, MICHELLE L TRSTE 73 HENDEL AVE NORTH ARLINGTON, NJ 73 HENDEL AVE	07031	247500 135500 383000	856388 V1	856388 -25000 831388	198922 198921 397843	216845 216700 433545	207800 207800 415600
17 6 052100-0	50X100 2LT FR2F .1148	2	CIACCIO, COLLEEN A. 71 HENDEL AVE. NORTH ARLINGTON, NJ 71 HENDEL AVE	07031	247500 286200 533700	1193353	1193353 00 1193353	284314 284313 568627	312426 312300 624726	298300 298300 596600
17 7 052200-1	50X100 2LT FR2F .1148	2	CAMMETT, CHRISTINE 65 HENDEL AVE NORTH ARLINGTON NJ 65 HENDEL AVE	00180 07031-5909	247500 361200 608700	1361053	1361053 00 1361053	323712 323712 647424	356829 356800 713629	340300 340300 680600
17 8 052300-2	50X100 2LT FR1F .1148	2	FIGUEROA, MIGUEL & ANN MARIE PRADO- 61 HENDEL AVE NORTH ARLINGTON, NJ 61 HENDEL AVE	07031	247500 508100 755600	1689522	1689522 00 1689522	400954 400953 801907	443815 443800 887615	422400 422400 844800
17 9 052400-3	50X100 2LT BRFRONTFR1F .1148	2	SHERRY, MADELINE 57 HENDEL AVE NORTH ARLINGTON NJ 57 HENDEL AVE	07031-5909	247500 199100 446600	998598	998598 00 998598	238580 238579 477159	260739 260700 521439	249600 249600 499200
17 10 052500-4	50X100 2LT FR2F .1148	2	SARAVIA, FLORIMUNDO & CHRISTINE 15 PAVONIA AVE KEARNEY, NJ 53 HENDEL AVE	07032	247500 440000 687500	1537250 V1	1537250 -25000 1512250	358934 358934 717868	397282 397100 794382	378100 378100 756200
17 11 052600-5	25X100 1LT FR2F .0574	2	SAN FILIPPO, ROCCO & JOYCE 51 HENDEL AVE NORTH ARLINGTON, NJ 51 HENDEL AVE	07031	217500 190200 407700	911617	911617 00 911617	216576 216576 433152	239265 239200 478465	227900 227900 455800
17 12 052700-6	25X100 1LT FR1F .0574	2	CAMEAN, CIPRIANO JR & VANESSA 49 HENDEL AVE NORTH ARLINGTON, NJ 49 HENDEL AVE	07031	217500 174800 392300	877183	877183 00 877183	208512 208512 417024	230159 230000 460159	219300 219300 438600
17 13 052800-7	75X100 3LT FR1F .1722	2	FILGUEIRAS, JUAN M 45 HENDEL AVE NORTH ARLINGTON, NJ 45 HENDEL AVE	07031	277500 290000 567500	1268930	1268930 00 1268930	303610 303609 607219	330911 330800 661711	317200 317200 634400
17 14.01 052900-8	35X100 1.4LT FR2FAM .0803	2	FILGUEIRAS, HORTENSIA 41 HENDEL AVE NORTH ARLINGTON, NJ 41 HENDEL AVE	02670 07031	229500 350200 579700	1296209	1296209 00 1296209	307584 307584 615168	340541 340500 681041	324100 324100 648200
17 14.02 053000-6	40X100 FR 2F .0918	2	REIS, CARLOS E & COSTA, M.A. 39 HENDEL AVE NORTH ARLINGTON, NJ 39 HENDEL AVENUE	07031	235500 375800 611300	1366867	1366867 00 1366867	324519 324518 649037	358930 358900 717830	341700 341700 683400
17 15 053100-7	37.5X100 1.5LT FR2F .0861	2	PETERSON, HARRY E 33 HENDEL AVE NORTH ARLINGTON, NJ 33 HENDEL AVE	07031	231900 419400 651300	1456307	1456307 00 1456307	345312 345312 690624	382883 382800 765683	364100 364100 728200

7443500

16643667

00

50000

16593667

7897075

8696592

8296800

Block No. Lot No. Qualification Account No.	Land Dimensions Building Description Additional Lots Acreage	Prop. Class	Owner's Name Address City State Property Location	Billing Code Zip Code	Land Improvement Exemption Net Total	2025 Property Tax Special Dist	2025 Total Tax Deduction Net Tax	Amt.Billed 2025 1st Q 2nd Q Total	2nd Half 2025 3rd Q 4th Q Total	Preliminary 2026 Tax 1st Q 2nd Q Total
17 16 053200-8	37.5X100 1.5LT FRBR1F .0861	2	TORTORA, ANTHONY J. 31 HENDEL AVE NORTH ARLINGTON NJ 31 HENDEL AVE	01175 07031-5909	231900 254300 486200	1087143	1087143 00 1087143	258567 258566 517133	285010 285000 570010	271800 271800 543600
17 17 053300-9	50X100 2LT FR1F .1148	2	ARASIN, JOHN J & LUZ A 27 HENDEL AVE NORTH ARLINGTON NJ 27 HENDEL AVE	07031-5909	247500 199900 447400	1000386	1000386 00 1000386	238983 238982 477965	261221 261200 522421	250100 250100 500200
17 18 053400-0	50X100 2LT FR1F .1148	2	DE LA CRUZ (ETAL), JULISSA E 25 HENDEL AVE NORTH ARLINGTON, NJ 25 HENDEL AVENUE	07031	247500 169100 416600	931518	931518 00 931518	222797 222797 445594	243024 242900 485924	232900 232900 465800
17 19 053500-1	50X100 2LT FR3F .1148	2	COELHO, DANIEL 21 HENDEL AVE N ARLINGTON, NJ 21 HENDEL AVE	07031	247500 396500 644000	1439984	1439984 00 1439984	342317 342317 684634	377750 377600 755350	360000 360000 720000
17 20 053600-2	46.45X100 STCO BR 4F .1066	2	URMEY, JOHN G 15-17 HENDLE AVENUE NORTH ARLINGTON, NJ 15-17 HENDEL AVE	07031	242700 528000 770700	1723285	1723285 00 1723285	408615 408614 817229	453056 453000 906056	430800 430800 861600
17 21 053700-3	44X100 1.8LT STUCCOBR4F .1010	2	NILAJ, GJOKE 230 E 71ST STREET NEW YORK, NY 11-13 HENDEL AVE	10021	240300 798500 1038800	2322757	2322757 00 2322757	549389 549389 1098778	612079 611900 1223979	580700 580700 1161400
17 22 053800-4	26.2X100BRFR2F 9.55X100 1.4LT .0601	2	9 HENDEL AVE CO. 9 HENDEL AVE NORTH ARLINGTON, NJ 9 HENDEL AVE	07031	234300 443500 677800	1515561	1515561 00 1515561	360576 360576 721152	397209 397200 794409	378900 378900 757800
17 23 053900-5	50X100 2LT FR4F .1148	2	LOLOVIC, SAFET 137-139 RIDGE RD NORTH ARLINGTON, NJ 137 RIDGE RD	07031	214500 491200 705700	1577945	1577945 00 1577945	374343 374342 748685	414660 414600 829260	394500 394500 789000
17 24 054000-3	L25 100X100 4LT .2296	15F	NORTH ARLINGTON LODGE 129 RIDGE RD # 131 NORTH ARLINGTON NJ 129-131 RIDGE RD	07031-6024	*EXEMPT*	00	00 00 00	00 00 00	00 00 00	00 00 00
17 26 054100-4	50X100 2LT BR34STORES .1148	4A	121 RIDGE ROAD CORP C/O R DONATO 544 BELGROVE DRIVE KEARNY, NJ 121-123 RIDGE RD	07032	225000 683800 908800	2032077	2032077 00 2032077	516039 516038 1032077	500000 500000 1000000	508000 508000 1016000
17 27 054200-5	3478 SF 1.5LT FR1F .0798	2	MARTINEZ, ABEL 154 NEW YORK AVE NEWARK, NJ 10 MELROSE	07105	211200 477800 689000	1540604	1540604 00 1540604	364493 364493 728986	405818 405800 811618	385200 385200 770400
17 28 054300-6	34.64X100 1.38LT FR2F .0795	2	CAZARES, BRENDA & MARTINEZ, ABEL 16 MELROSE AVE NORTH ARLINGTON, NJ 16 MELROSE AVE	07031	228300 403400 631700	1412481	1412481 00 1412481	334887 334886 669773	371408 371300 742708	353100 353100 706200
17 29 054400-7	50X100 2LT 2FBRFR .1148	2	BAL, NURSEL 18 MELROSE AVE NORTH ARLINGTON, NJ 18 MELROSE AVE	07031	247500 399300 646800	1446245	1446245 00 1446245	338429 338428 676857	384788 384600 769388	361600 361600 723200
17 30 054500-8	50X100 2LT FR2F .1148	2	FONSECA, MARIA 20 MELROSE AVE NORTH ARLINGTON NJ 20 MELROSE AVE	07031-5918	247500 569600 817100	1827036	1827036 00 1827036	434708 434707 869415	478821 478800 957621	456800 456800 913600

8880600

19857022

00

00

19857022

9488278

10368744

9928800

Block No. Lot No. Qualification Account No.	Land Dimensions Building Description Additional Lots Acreage	Prop. Class	Owner's Name Address City State Property Location	Billing Code Zip Code	Land Improvement Exemption Net Total	2025 Property Tax Special Dist	2025 Total Tax Deduction Net Tax	Amt.Billed 2025 1st Q 2nd Q Total	2nd Half 2025 3rd Q 4th Q Total	Preliminary 2026 Tax 1st Q 2nd Q Total
17 31 054600-9	50X100 2LT FR2F .1148	2	GONZALEZ, YUDI ETAL 24 MELROSE AVENUE NORTH ARLINGTON, NJ 24 MELROSE AVE	07031	247500 317900 565400	1264234	1264234 00 1264234	301018 301017 602035	331199 331000 662199	316100 316100 632200
17 32 054700-0	50X100 2LT FR1F .1148	2	MINA (ETAL), EHAB N 26 MELROSE AVE NORTH ARLINGTON, NJ 26 MELROSE AVE	07031	247500 231700 479200	1071491	1071491 00 1071491	255687 255686 511373	280118 280000 560118	267900 267900 535800
17 33 054800-1	37.5X100 FR2F .0861	2	PLUTA, JAKE B (ETAL) 326 MONMOUTH ROAD MILLSTONE, NJ 30 MELROSE AVE	08510	231900 385500 617400	1380506	1380506 00 1380506	327514 327513 655027	362779 362700 725479	345100 345100 690200
17 34 054900-2	37.5X100 1.5LT FR2F .0861	2	ALVES, JOSE 34 MELROSE AVE NORTH ARLINGTON, NJ 34 MELROSE AVE	07031	231900 400100 632000	1413152	1413152 00 1413152	335232 335232 670464	371388 371300 742688	353300 353300 706600
17 35 055000-0	50X100 2LT STUCCO2F .1148	2	VALDIVIEZO LANDAZURI, FERNANDO B ET 36 MELROSE AVE NORTH ARLINGTON, NJ 36 MELROSE AVE	07031	247500 296400 543900	1216160	1216160 00 1216160	289671 289670 579341	318419 318400 636819	304000 304000 608000
17 36 055100-1	36X100 1.5LT FR2F .0826	2	BOYD,MARITZA& TENNILE 42 MELROSE AVE N ARLINGTON, NJ 42 MELROSE AVE	07031	230700 438000 668700	1495213	1495213 00 1495213	354413 354413 708826	393287 393100 786387	373800 373800 747600
17 37 055200-2	36X100 1.5LT FR2F .0826	2	TANTACHUCO SANCHEZ, ROSA M (FORNES) 46 MELROSE AVE NORTH ARLINGTON, NJ 46 MELROSE AVE	07031	230700 367700 598400	1338022	1338022 00 1338022	317492 317491 634983	351539 351500 703039	334500 334500 669000
17 38 055300-3	28X100 1.1LT FR1F .0643	2	BARTLEY, DENNIS & ROSE ANN 48 MELROSE AVE NORTH ARLINGTON NJ 48 MELROSE AVE	07031-5918	221100 194300 415400	928834	928834 00 928834	220781 220781 441562	243672 243600 487272	232200 232200 464400
17 39 055400-4	75X100 3LT FR1F .1722	2	SWARTZ, DOANLD & KAREN 50 MELROSE AVE NORTH ARLINGTON NJ 50 MELROSE AVE	07031-5918	277500 221300 498800	1115317	1115317 00 1115317	267495 267494 534989	290228 290100 580328	278800 278800 557600
17 40 055500-5	50X100 2LT FR2F .1148	2	MELOFCHIK,JUDY E& ROBERT K 58 MELROSE AVE N ARLINGTON,NJ 58 MELROSE AVE	07031	247500 347000 594500	1329302	1329302 00 1329302	316224 316224 632448	348454 348400 696854	332300 332300 664600
17 41 055600-6	50X100 2LT FR1F .1148	2	PIMENTA, JOSE 60 MELROSE AVE NORTH ARLINGTON, NJ 60 MELROSE AVE	07031	247500 182600 430100	961704	961704 00 961704	229882 229881 459763	251041 250900 501941	240400 240400 480800
17 42 055700-7	37.5X100 1.5LJ FR1F .0861	2	LUBOWIECKI,ELAINE C & VINCENT 64 MELROSE AVE N ARLINGTON, NJ 64 MELROSE AVE	07031	231900 208500 440400	984734	984734 00 984734	234548 234547 469095	257839 257800 515639	246200 246200 492400
17 43 055800-8	37.5X100 1.5LT FR1F .0861	2	TORRES, DANIEL 66 MELROSE AVE NORTH ARLINGTON, NJ 66 MELROSE AVE	07031	231900 277900 509800	1139913	1139913 00 1139913	270951 270950 541901	299012 299000 598012	285000 285000 570000
17 44 055900-9	75X100 3LT FR2F .1722	2	RODRIGUES (ETAL), FULTON 70 MELROSE AVE NORTH ARLINGTON, NJ 70 MELROSE AVE	07031	277500 330500 608000	1359488	1359488 00 1359488	324864 324864 649728	354960 354800 709760	339900 339900 679800

7602000

16998070

00

00

16998070

8091535

8906535

8499000

Block No. Lot No. Qualification Account No.	Land Dimensions Building Description Additional Lots Acreage	Prop. Class	Owner's Name Address City State Property Location	Billing Code Zip Code	Land Improvement Exemption Net Total	2025 Property Tax Special Dist	2025 Total Tax Deduction Net Tax	Amt.Billed 2025 1st Q 2nd Q Total	2nd Half 2025 3rd Q 4th Q Total	Preliminary 2026 Tax 1st Q 2nd Q Total
17 45 056000-7	50X100 2LT FR2F .1148	2	ARONOV, ALEXANDR ETAL 76 MELROSE AVE NORTH ARLINGTON, NJ 76 MELROSE AVE	07031	247500 473600 721100	1612380	1612380 00 1612380	394445 394445 788890	411790 411700 823490	403100 403100 806200
18 1 056100-8	50X160 3.2LT FR1F .1837	2	LOPEZ, JENNIFER L 186 HENDEL AVENUE NORTH ARLINGTON, NJ 186 HENDEL AVE	07031	227100 333200 560300	1252831	1252831 00 1252831	298656 298656 597312	327819 327700 655519	313200 313200 626400
18 2 056200-9	50X160 3.2LT FR1F .1837	2	MIRANDA, LUIS 140 RIVER ROAD NORTH ARLINGTON, NJ 140 RIVER ROAD	07031	228200 283700 511900	1144608	1144608 00 1144608	272736 272736 545472	299636 299500 599136	286200 286200 572400
18 3 056300-0	50X160 3.2LT FR1F .1837	2	LANG, WILLIAM & DONNA 6 HIRAM PL HARRISON, NJ 144 RIVER RD	07029	235700 235700 471400	1054050	1054050 00 1054050	251885 251885 503770	275180 275100 550280	263500 263500 527000
18 4 056400-1	37.5X198 3LT FRBUNG1F .1705	2	ANTUNES, JOSE L & MARIA A 148 RIVER RD NORTH ARLINGTON, NJ 148 RIVER ROAD	07031	219100 415000 634100	1417848	1417848 00 1417848	336500 336499 672999	372449 372400 744849	354500 354500 709000
18 5.B 056500-2	3353 SF 1.25LT FR2F .0770	2	GONZALEZ, FRANK J 156 RIVER ROAD NORTH ARLINGTON, NJ 156 RIVER RD	07031	204400 367300 571700	1278321	1278321 00 1278321	304301 304301 608602	334919 334800 669719	319600 319600 639200
18 5.AA 056600-3	48.31X149 FR 1F .1652	2	FERRIE, THOMAS & MARCELLA 154 RIVER ROAD NORTH ARLINGTON NJ 154 RIVER ROAD	07031-5903	222300 400600 622900	1392804	1392804 00 1392804	331546 331545 663091	364913 364800 729713	348200 348200 696400
18 5.AB 056700-4	54X132.5 2FDUPLEX 18 5.AC .1643	2	MONTESDEOCA, CHRISTIAN & MARIA A 150-152 RIVER ROAD NORTH ARLINGTON, NJ 152 RIVER RD	00045 07031	258500 422600 681100	1522940	1522940 00 1522940	364436 364435 728871	397069 397000 794069	380700 380700 761400
18 6.01 056900-6	33.33X100 BKFR2F .0765	2	BALBOA, JESUS & EULALIA 687 UNION AVE LYNDHURST NJ 158 RIVER RD	00045 07071-2815	204400 368800 573200	1281675	1281675 00 1281675	305108 305107 610215	335760 335700 671460	320400 320400 640800
18 6.02 057000-4	33.53X100 BKFR 2F 1.25LT .0770	2	VELAZQUEZ, JUAN M 160 RIVER RD NORTH ARLINGTON, NJ 160 RIVER RD	07031	204400 504200 708600	1584430	1584430 00 1584430	375437 375437 750874	416856 416700 833556	396100 396100 792200
18 7.01 057100-5	33.53X100 1.25L FR 2F&GAR .0770	2	ERNEST, WILLIAM & CAROL 162 RIVER RD NORTH ARLINGTON NJ 162 RIVER RD	07031-5903	204400 347900 552300	1234943	1234943 00 1234943	294106 294105 588211	323432 323300 646732	308700 308700 617400
18 7.02 057200-6	33.00X100 1.25LT 2FFRBR .0758	2	BISQUERRA, WILVIN 164 RIVER ROAD NORTH ARLINGTON, NJ 164 RIVER RD	07031	204400 351200 555600	1242322	1242322 00 1242322	295834 295833 591667	325355 325300 650655	310600 310600 621200
18 8.01 057300-7	36.62X100 1.50LT 2F .0841	2	NENO, JOAO S & MICHELLE D 166 RIVER ROAD NORTH ARLINGTON, NJ 166 RIVER RD	07031	203300 407000 610300	1364631	1364631 00 1364631	324058 324057 648115	358316 358200 716516	341200 341200 682400
18 8.02 057400-8	50.98X107.86 4.3LT FR1F .1262	2	MOCIK, GARY & LORRAINE 170 RIVER RD NORTH ARLINGTON NJ 170 RIVER RD	00660 07031-5903	223800 181400 405200	906027	906027 00 906027	216461 216461 432922	236605 236500 473105	226500 226500 453000

8179700

18289810

00

00

18289810

8731011

9558799

9145000

Block No. Lot No. Qualification Account No.	Land Dimensions Building Description Additional Lots Acreage	Prop. Class	Owner's Name Address City State Property Location	Billing Code Zip Code	Land Improvement Exemption Net Total	2025 Property Tax Special Dist	2025 Total Tax Deduction Net Tax	Amt.Billed 2025 1st Q 2nd Q Total	2nd Half 2025 3rd Q 4th Q Total	Preliminary 2026 Tax 1st Q 2nd Q Total
18 9 057500-9	50.97X119.67 2.3LT FRBR1F .1400	2	SANCHEZ JR, JHONNY ETAL 191 SUNSET AVE NORTH ARLINGTON, NJ 191 SUNSET AVE	07031	249900 259900 509800	1139913	1139913 00 1139913	228269 228269 456538	341775 341600 683375	285000 285000 570000
18 10 057600-0	62.5X150.52 FR 1F .2160	2	PADILLA, JOSE E & BERNAL, NUBIA L 181 SUNSET AVE N ARLINGTON, NJ 181 SUNSET AVE	07031	265500 167800 433300	968859	968859 00 968859	232474 232473 464947	252012 251900 503912	242200 242200 484400
18 11 057700-1	46X150 2.76LT FR4F .1584	2	SEMIAO, ANTONIO & FERNANDO 177 SUNSET AVE #2 N ARLINGTON, NJ 177 SUNSET AVE	07031	251500 426500 678000	1516008	1516008 00 1516008	360346 360345 720691	397717 397600 795317	379000 379000 758000
18 12.01 057800-2	50X150 FR BUNG 1F .1722	2	FERREIRA, MARIO & ILDA 175 SUNSET AVE NORTH ARLINGTON NJ 175 SUNSET AVE	07031-5932	257100 181200 438300	980039	980039 00 980039	234663 234662 469325	255414 255300 510714	245000 245000 490000
18 13 057900-3	50X150 2LT FRBR1F .1722	2	FARINA, THOMAS C. & FRANCINE 171 SUNSET AVE. NORTH ARLINGTON, NJ 171 SUNSET AVE	07031	257100 182500 439600	982946	982946 00 982946	235354 235353 470707	256139 256100 512239	245700 245700 491400
18 14.AB 058000-1	63X60 FR2F .0868	2	FERRARA MARC 165 SUNSET AVENUE NORTH ARLINGTON NJ 165 SUNSET AVENUE	07031-5932	247200 256500 503700	1126273	1126273 00 1126273	268589 268589 537178	294595 294500 589095	281600 281600 563200
18 14.BB 058100-2	40X63.75 BR 1F .0585	2	ROMANO GUIDO & JOSEPHINE 169 BATHURST AVENUE NORTH ARLINGTON NJ 169 BATHURST AVENUE	07031	225400 171600 397000	887692	887692 00 887692	211392 211392 422784	232508 232400 464908	221900 221900 443800
18 15.A 058200-3	50X54 FR 2F .0620	2	OCZKOS ANDRZEJ L ET AL 167 BATHURST AVENUE NORTH ARLINGTON NJ 167 BATHURST AVENUE	07031	234900 327500 562400	1257526	1257526 00 1257526	300442 300441 600883	328343 328300 656643	314400 314400 628800
18 16 058300-4	31X125 FR 1F .0890	2	BARBOSA JOSEPH & JOANNE 165 BATHURST AVENUE NORTH ARLINGTON NJ 165 BATHURST AVENUE	07031	228400 173000 401400	897530 v1	897530 -25000 872530	207562 207561 415123	228707 228700 457407	218100 218100 436200
18 17 058400-5	31X125 FR 1F .0890	2	BUCCHERI SALVATORE J & REINA MARIE 163 BATHURST AVENUE NORTH ARLINGTON NJ 161 BATHURST AVENUE	07031	228400 198300 426700	954101	954101 00 954101	227117 227117 454234	249967 249900 499867	238500 238500 477000
18 18 058500-6	38X125 BRFR 1F .1090	15F	PALERMO FAMILY PROTECTION TRUST 159 BATHURST AVE NORTH ARLINGTON, NJ 159 BATHURST AVENUE	07031	*EXEMPT*	00	00 00 00	00 00 00	00 00 00	00 00 00
18 19 058600-7	40X125 BRFR 2F .1148	2	PETRICCIONE VICTOR & BETTY JANE 155 BATHURST AVENUE NORTH ARLINGTON NJ 155 BATHURST AVENUE	07031-5942	240300 347700 588000	1314768	1314768 00 1314768	312538 312537 625075	344893 344800 689693	328700 328700 657400
18 20 058700-8	50X125 BRFR 1F .1435	2	WITIUK, JOHN L & MICHELLE 151 BATHURST AVE NORTH ARLINGTON, NJ 151 BATHURST AVENUE	07031	253500 239700 493200	1102795	1102795 00 1102795	263348 263347 526695	288100 288000 576100	275700 275700 551400
18 21 058800-9	30X125 BRFR 2F .0861	2	LUNA, RAQUEL & ARIS Y & TIHANY M 149 BATHURST AVE NORTH ARLINGTON, NJ 149 BATHURST AVENUE	07031	227100 320500 547600	1224434	1224434 00 1224434	290592 290592 581184	321650 321600 643250	306100 306100 612200

6419000

14352884

00

25000

14327884

6745364

7582520

7163800

Block No. Lot No. Qualification Account No.	Land Dimensions Building Description Additional Lots Acreage	Prop. Class	Owner's Name Address City State Property Location	Billing Code Zip Code	Land Improvement Exemption Net Total	2025 Property Tax Special Dist	2025 Total Tax Deduction Net Tax	Amt.Billed 2025 1st Q 2nd Q Total	2nd Half 2025 3rd Q 4th Q Total	Preliminary 2026 Tax 1st Q 2nd Q Total
18 22 058900-0	30X125 BRFR 1F .0861	2	VIDAL FERNANDO & ROSA 147 BATHURST AVENUE NORTH ARLINGTON NJ 147 BATHURST AVENUE	07031	227100 282900 510000	1140360	1140360 00 1140360	270836 270835 541671	299389 299300 598689	285100 285100 570200
18 23 059000-8	50X100 FR 1FGAR .1148	2	SIMOE, MARTHA 139 BATHURST AVENUE NORTH ARLINGTON, NJ 139 BATHURST AVENUE	07031	247500 202100 449600	1005306	1005306 00 1005306	240135 240134 480269	262537 262500 525037	251300 251300 502600
18 24 059100-9	50X100 2LT FR1F .1148	2	FERNANDEZ, MAHUM 172 HENDEL AVE NORTH ARLINGTON, NJ 172 HENDEL AVE	07031	247500 272900 520400	1163614	1163614 00 1163614	274868 274867 549735	306979 306900 613879	290900 290900 581800
18 25 059200-0	75X100 3LT 1FBR .1722	2	MARSELLO, MICHAEL 182 HENDEL AVE NORTH ARLINGTON NJ 182 HENDEL AVE	07031-5938	277500 144300 421800	943145	943145 00 943145	227808 227808 455616	243829 243700 487529	235800 235800 471600
19 1 059300-1	33.34X100 1.34LT FR1F .0765	2	MOCTEZUMA, MARITZA (ETAL) 166 HENDEL AVENUE NORTH ARLINGTON, NJ 166 HENDEL AVE	07031	227100 201100 428200	957455 V1	957455 -25000 932455	221616 221615 443231	244624 244600 489224	233100 233100 466200
19 2 059400-2	33.32X100 1.32LT FR1F .0765	2	DORAZIO, CAROL A 164 HENDEL AVE N ARLINGTON, NJ 164 HENDEL AVE	07031	227100 204600 431700	965281	965281 00 965281	229652 229651 459303	253078 252900 505978	241300 241300 482600
19 3 059500-3	33.34X100 1.34LT FR1F .0765	2	LUTZ-GEIB, JOANNE 160 HENDEL AVE NORTH ARLINGTON, NJ 160 HENDEL AVE	07031	227100 171300 398400	890822	890822 00 890822	212199 212198 424397	233225 233200 466425	222700 222700 445400
19 4 059600-4	37.5X100 FR 1F .0861	2	ZERON, MICHELLE A 146 BATHURST AVENUE NORTH ARLINGTON, NJ 146 BATHURST AVENUE	07031	231900 441100 673000	1504828	1504828 00 1504828	357581 357581 715162	394866 394800 789666	376200 376200 752400
19 5 059700-5	34X100 FRBR 2F .0781	2	LASCANO LASCANO, HUGO P ETAL 150 BATHURST AVENUE NORTH ARLINGTON, NJ 150 BATHURST AVENUE	07031	228300 300700 529000	1182844	1182844 00 1182844	280858 280857 561715	310629 310500 621129	295700 295700 591400
19 6 059800-6	34X100 FRBR 2F .0781	2	JECK, ANDREW & ALENA 149 HILLSIDE AVE VERONA, NJ 152 BATHURST AVENUE	07044	228300 280900 509200	1138571	1138571 00 1138571	270490 270489 540979	298892 298700 597592	284600 284600 569200
19 7 059900-7	44.5X100 FRBR 1F .1022	2	MC TAGGART LEO JR & MARY 154 BATHURST AVENUE NORTH ARLINGTON NJ 154 BATHURST AVENUE	00045 07031-5943	240300 151600 391900	876288 V1	876288 -25000 851288	203184 203183 406367	222521 222400 444921	212800 212800 425600
19 8 060000-8	50X100 FR 2F .1148	2	BIELAK BOZENA S 158 BATHURST AVENUE NORTH ARLINGTON NJ 158 BATHURST AVENUE	07031	247500 477100 724600	1620206	1620206 00 1620206	384653 384653 769306	425500 425400 850900	405100 405100 810200
19 9 060100-9	50X100 FR 2F .1148	2	ALLEN, AISHAH 164 BATHURST AVE NORTH ARLINGTON, NJ 164 BATHURST AVENUE	07031	247500 325000 572500	1280110	1280110 00 1280110	304704 304704 609408	335402 335300 670702	320000 320000 640000
19 10.01 060300-1	50X90.25 2F .1036	2	CARDACI MARY ELLEN T 33 HIGHFIELD ROAD BLOOMFIELD, NJ 168 BATHURST AVENUE	02685 07003-5943	245100 367100 612200	1368879	1368879 00 1368879	325440 325440 650880	359099 358900 717999	342200 342200 684400

7172500

16037709

00

50000

15987709

7608039

8379670

7993600

Block No. Lot No. Qualification Account No.	Land Dimensions Building Description Additional Lots Acreage	Prop. Class	Owner's Name Address City State Property Location	Billing Code Zip Code	Land Improvement Exemption Net Total	2025 Property Tax Special Dist	2025 Total Tax Deduction Net Tax	Amt.Billed 2025 1st Q 2nd Q Total	2nd Half 2025 3rd Q 4th Q Total	Preliminary 2026 Tax 1st Q 2nd Q Total
19 10.02 060200-0	4025 SF FRBR1F .0924	2	PETRUCELLI, MARK & STEVEN 157 SUNSET AVE N ARLINGTON, NJ 157 SUNSET AVE	07031	235500 244100 479600	1072386	1072386 00 1072386	255284 255283 510567	280919 280900 561819	268100 268100 536200
19 11 060400-2	50X150 3LT PERM1F .1722	2	REZKALLA, RAMY 175 RIVERVIEW AVE NORTH ARLINGTON, NJ 175 RIVERVIEW AVE	07031	257100 729600 986700	2206261	2206261 00 2206261	523469 523469 1046938	579723 579600 1159323	551600 551600 1103200
19 12 060500-3	50X150 FR 2F .1722	2	PINHEIRO, ELLEM P 173 RIVERVIEW AVENUE NORTH ARLINGTON, NJ 173 RIVERVIEW AVENUE	07031	257100 411500 668600	1494990	1494990 00 1494990	355738 355737 711475	391815 391700 783515	373700 373700 747400
19 13.01 060600-4	50 X 100 3 LTS BR FT. .1148	2	RODRIGUEZ (ETAL), LUIS M 169 RIVERVIEW AVENUE NORTH ARLINGTON, NJ 169 RIVERVIEW AVE	07031	247500 321600 569100	1272508	1272508 00 1272508	302919 302918 605837	333371 333300 666671	318100 318100 636200
19 14 060700-5	35X100 1.4LT FR2F .0803	2	DURNING, ANN MARIE & KIM CAREY 165 RIVERVIEW AVE NORTH ARLINGTON, NJ 165 RIVERVIEW AVE	07031	229500 398000 627500	1403090	1403090 00 1403090	332698 332697 665395	368895 368800 737695	350800 350800 701600
19 15 060800-6	55X100 2.2LT 2FAM2SFR .1263	2	ALMEIDA NORTH ARLINGTON LLC 3 RIVER AVE MONMOUTH BEACH, NJ 159 RIVERVIEW AVE	00660 07750	253500 678800 932300	2084623	2084623 00 2084623	496109 496109 992218	546205 546200 1092405	521200 521200 1042400
19 16 060900-7	60X100 FR 1F .1377	2	POMPILIO EUGENE & DOLORES J 155 RIVERVIEW AVENUE NORTH ARLINGTON NJ 155 RIVERVIEW AVENUE	07031-5944	259500 209300 468800	1048237	1048237 00 1048237	250791 250790 501581	273356 273300 546656	262100 262100 524200
19 17 061000-5	50X100 2LT FR2F .1148	2	RYTELEWSKI, KATARZYNA 153 RIVERVIEW AVENUE NORTH ARLINGTON, NJ 153 RIVERVIEW AVE	07031	247500 578800 826300	1847607	1847607 00 1847607	450375 450374 900749	473458 473400 946858	461900 461900 923800
19 18 061100-6	50X100 2LT FR1F .1148	2	LIN, MEI XIU 149 RIVERVIEW AVENUE NORTH ARLINGTON, NJ 149 RIVERVIEW AVE	07031	247500 563900 811400	1814290	1814290 00 1814290	431770 431769 863539	475451 475300 950751	453600 453600 907200
19 19 061200-7	50X100 2LT FRBR1F .1148	2	MONAHAN, FATIMA 139 RIVERVIEW AVE NORTH ARLINGTON, NJ 139 RIVERVIEW AVE	05925 07031	247500 547700 795200	1778067	1778067 00 1778067	421748 421747 843495	467372 467200 934572	444500 444500 889000
19 20 061300-8	50X100 2LT FRBR1F .1148	2	PEREZ-FRISCIA, LISA ALLYSON ETAL 253 HEATHER LN FRANKLIN LAKES, NJ 158 HENDEL AVE	07471	247500 237100 484600	1083566	1083566 00 1083566	258509 258509 517018	283348 283200 566548	270900 270900 541800
20 1 061400-9	50X100 2LT FR2F .1148	2	FURTADO, VICTOR (ETAL) 140 RIVERVIEW AVENUE NORTH ARLINGTON, NJ 140 RIVERVIEW AVE	07031	247500 322300 569800	1274073	1274073 00 1274073	303264 303264 606528	333845 333700 667545	318500 318500 637000
20 2 061500-0	50X100 2LT STUCCO1F .1148	2	BEZERRA, FABIANO & CAETANO, SANDRA 142 RIVERVIEW AVE NORTH ARLINGTON, NJ 142 RIVERVIEW AVE	01175 07031	247500 212400 459900	1028336	1028336 00 1028336	245549 245549 491098	268638 268600 537238	257100 257100 514200
20 3 061600-1	50X100 .1148	2	KAMINSKI, MARY 146 RIVERVIEW AVE N ARLINGTON, NJ 146 RIVERVIEW AVENUE	07031	247500 794800 1042300	2330583 W1	2330583 -25000 2305583	546826 546825 1093651	606032 605900 1211932	576400 576400 1152800

9722100

21738617

00

25000

21713617

10350089

11363528

10857000

Block No. Lot No. Qualification Account No.	Land Dimensions Building Description Additional Lots Acreage	Prop. Class	Owner's Name Address City State Property Location	Billing Code Zip Code	Land Improvement Exemption Net Total	2025 Property Tax Special Dist	2025 Total Tax Deduction Net Tax	Amt.Billed 2025 1st Q 2nd Q Total	2nd Half 2025 3rd Q 4th Q Total	Preliminary 2026 Tax 1st Q 2nd Q Total
20 4 061700-2	50X100 2LT FR1F .1148	2	IBARRA PERONE, LORENA ESTAFANIA 150 RIVERVIEW AVENUE NORTH ARLINGTON, NJ 150 RIVERVIEW AVE	07031	247500 293300 540800	1209229	1209229 00 1209229	288058 288057 576115	316614 316500 633114	302300 302300 604600
20 5 061800-3	45X100 1.8LT FR1F .1033	2	JHAVERI, SANGITA & ATUL 135 ILFORD AVE NORTH ARLINGTON NJ 135 ILFORD AVE	07031-5915	241500 190200 431700	965281	965281 -25000 940281	230400 230400 460800	239781 239700 479481	235100 235100 470200
20 6 061900-4	37.5X100 1.5LT FR2F .0861	2	STEWART, ELLEN 133 ILFORD AVE NORTH ARLINGTON, NJ 133 ILFORD AVE	07031	231900 309500 541400	1210570	1210570 00 1210570	287597 287597 575194	317776 317600 635376	302600 302600 605200
20 7 062000-2	37.5X100D1.5LT FR1F .0861	2	MCSHANE, LYNN 131 ILFORD AVE NORTH ARLINGTON, NJ 131 ILFORD AVE	07031	231900 231100 463000	1035268	1035268 00 1035268	246356 246355 492711	271357 271200 542557	258800 258800 517600
20 8 062100-3	50X100 2LT FR1F .1148	2	ZHU (ETAL), WEIDONG 127 ILFORD AVE NORTH ARLINGTON, NJ 127 ILFORD AVE	07031	247500 207600 455100	1017604	1017604 00 1017604	243015 243014 486029	265875 265700 531575	254400 254400 508800
20 9 062200-4	50X100 2LT FR1F .1148	2	DUARTE, JOSE M & MARIA HELENA 123 ILFORD AVE NORTH ARLINGTON, NJ 123 ILFORD AVE	07031	247500 237100 484600	1083566	1083566 00 1083566	258567 258566 517133	283233 283200 566433	270900 270900 541800
20 10 062300-5	50X100 2LT FR1F .1148	2	UHIA, MARIA C 121 ILFORD AVE NORTH ARLINGTON, NJ 121 ILFORD AVE	07031	247500 218600 466100	1042200	1042200 00 1042200	248832 248832 497664	272336 272200 544536	260600 260600 521200
20 11 062400-6	50X100 2LT FR1F .1148	2	CRISTOBAL, CLARO S & MARILOU M 115 ILFORD AVE NORTH ARLINGTON, NJ 115 ILFORD AVE	07031	247500 182500 430000	961480	961480 00 961480	229824 229824 459648	250932 250900 501832	240400 240400 480800
20 12 062500-7	50X100 2LT FR1F .1148	2	SULLIVAN, JAME & SANDRA 111 ILFORD AVE NORTH ARLINGTON NJ 111 ILFORD AVE	07031-5915	247500 211000 458500	1025206	1025206 00 1025206	245607 245606 491213	267093 266900 533993	256300 256300 512600
20 13 062600-8	50X100 2LT FRBUNG1F .1148	2	MCGRATH, MARILYN 107 ILFORD AVE NORTH ARLINGTON NJ 107 ILFORD AVE	07031-5915	247500 104200 351700	786401	786401 00 786401	188698 188697 377395	204506 204500 409006	196600 196600 393200
20 14 062700-9	50X100 2LT FR1F .1148	2	MORAN, GEORGE & PATRICIA 103 ILFORD AVE NORTH ARLINGTON, NJ 103 ILFORD AVE	07031	247500 255500 503000	1124708	1124708 00 1124708	268244 268243 536487	294121 294100 588221	281200 281200 562400
20 15 062800-0	50X100 2LT FR2F .1148	2	MARTINS, ANTONIO & ORINDA 99 ILFORD AVENUE NORTH ARLINGTON, NJ 99 ILFORD AVE	07031	247500 342900 590400	1320134	1320134 00 1320134	314151 314150 628301	345933 345900 691833	330000 330000 660000
20 16 062900-1	50X100 2LT FR1F .1148	2	GURUSAMY, SANKARARAMAN 95 ILFORD AVE NORTH ARLINGTON, NJ 95 ILFORD AVE	07031	247500 159400 406900	909828	909828 00 909828	218132 218131 436263	236865 236700 473565	227500 227500 455000
20 17 063000-9	50X100 2LT FR2F .1148	2	CHICAIZA, DANILO A & JOHANNA E 91 ILFORD AVE NORTH ARLINGTON, NJ 91 ILFORD AVE	07031	247500 398500 646000	1444456	1444456 00 1444456	343354 343353 686707	378949 378800 757749	361100 361100 722200

6769200

15135931

00

25000

15110931

7221660

7889271

7555600

Block No. Lot No. Qualification Account No.	Land Dimensions Building Description Additional Lots Acreage	Prop. Class	Owner's Name Address City State Property Location	Billing Code Zip Code	Land Improvement Exemption Net Total	2025 Property Tax Special Dist	2025 Total Tax Deduction Net Tax	Amt.Billed 2025 1st Q 2nd Q Total	2nd Half 2025 3rd Q 4th Q Total	Preliminary 2026 Tax 1st Q 2nd Q Total
20 18 063100-0	50X100 2LT FR1F .1148	2	PORTELA, AIDA 151 PROSPECT AVE NORTH ARLINGTON NJ 151 PROSPECT AVE	01175 07031-5935	235100 214000 449100	1004188	1004188 W1 -25000 979188	233482 233481 466963	256125 256100 512225	244800 244800 489600
20 19 063200-1	34.5X100 1.4LT FR1F .0792	2	MAKOFKA, FREDERICK A 147 PROSPECT AVENUE NORTH ARLINGTON, NJ 147 PROSPECT AVE	07031	216900 166000 382900	856164	856164 00 856164	203904 203904 407808	224256 224100 448356	214000 214000 428000
20 20 063300-2	32.5X100 1.3LT FR1F .0746	2	PAGACZ, DANIEL S & JUSTYNA 145 PROSPECT AVE NORTH ARLINGTON, NJ 145 PROSPECT AVE	07031	214600 195500 410100	916984	916984 00 916984	218189 218189 436378	240306 240300 480606	229200 229200 458400
20 21 063400-3	33X100 1.3LT REAR ADD .0758	2	MONAHAN, CHRISTOPHER M 143 PROSPECT AVE N ARLINGTON, NJ 143 PROSPECT AVE	07031	215700 201600 417300	933083	933083 00 933083	221991 221990 443981	244602 244500 489102	233300 233300 466600
20 22 063500-4	50X100 2LT FR1F .1148	2	HERNANDEZ, JOSE M (ETAL) 141 PROSPECT AVENUE NORTH ARLINGTON, NJ 141 PROSPECT AVE	07031	235100 230100 465200	1040187	1040187 00 1040187	248141 248141 496282	272005 271900 543905	260000 260000 520000
20 23 063600-5	50X100 2LT FR1F .1148	2	ROWLAND, MICHAEL F 96 HENDEL AVE N ARLINGTON, NJ 96 HENDEL AVE	07031	247500 184000 431500	964834	964834 00 964834	230631 230630 461261	251873 251700 503573	241200 241200 482400
20 24 063700-6	50X100 2LT FR2F .1148	2	MIRANDA, RAUL & MARIA HELENA 100 HENDEL AVE. NORTH ARLINGTON, NJ 100 HENDEL AVE	07031	247500 287600 535100	1196484	1196484 00 1196484	285063 285062 570125	313259 313100 626359	299100 299100 598200
20 25 063800-7	50X100 2LT FR1F .1148	2	VALERI, DANIELLE & JOSEPH 102 HENDEL AVE NORTH ARLINGTON, NJ 102 HENDEL AVE	07031	247500 248200 495700	1108385	1108385 00 1108385	264327 264326 528653	289932 289800 579732	277100 277100 554200
20 26 063900-8	50X100 2LT FR1F .1148	2	KIM, DOOHEON & KIM, JUNG AH 106 HENDEL AVE NORTH ARLINGTON, NJ 106 HENDEL AVE	07031	247500 225300 472800	1057181	1057181 00 1057181	252346 252345 504691	276290 276200 552490	264300 264300 528600
20 27 064000-6	40X100 1.6LT STUCCO1F .0918	2	ZATKOS, ANTHONY & MAGARET P. 110 HENDEL AVE NORTH ARLINGTON, NJ 110 HENDEL AVE	07031	235500 185600 421100	941580	941580 00 941580	224583 224582 449165	246215 246200 492415	235400 235400 470800
20 28 064100-7	35X100 1.4LT FR1F .0803	2	SANTOS, JASON & MIRANDA, MELISSA 112 HENDEL AVE N ARLINGTON, NJ 112 HENDEL AVE	07031	229500 210600 440100	984064	984064 00 984064	234202 234201 468403	257861 257800 515661	246000 246000 492000
20 29.01	50X100 FR2FAM .1148	2	BURGAGNI, GIOGIO & JOSEPHINE 24 BOGLE AVE NORTH ARLINGTON NJ 116-118 HENDEL AVE	07031-4726	247500 741700 989200	2211851	2211851 00 2211851	525370 525369 1050739	580612 580500 1161112	553000 553000 1106000
20 29.02	50X100 1FAM2STBRK .1148	2	DIBLASI, JULIA 120 HENDEL AVE NORTH ARLINGTON NJ 120-122 HENDEL AVE	07031-5912	247500 581000 828500	1852526	1852526 V1 -25000 1827526	434794 434793 869587	479039 478900 957939	456900 456900 913800
20 30 064300-9	50X100 2LT FR1F .1148	2	PATRICK, IRENE & BRIAN 126 HENDEL AVE NORTH ARLINGTON, NJ 126 HENDEL AVENUE	07031	247500 239400 486900	1088708	1088708 00 1088708	259719 259718 519437	284671 284600 569271	272200 272200 544400

7225500

16156219

00

50000

16106219

7673473

8432746

8053000

Block No. Lot No. Qualification Account No.	Land Dimensions Building Description Additional Lots Acreage	Prop. Class	Owner's Name Address City State Property Location	Billing Code Zip Code	Land Improvement Exemption Net Total	2025 Property Tax Special Dist	2025 Total Tax Deduction Net Tax	Amt.Billed 2025 1st Q 2nd Q Total	2nd Half 2025 3rd Q 4th Q Total	Preliminary 2026 Tax 1st Q 2nd Q Total
20 31 064400-0	25X100 FR 1F .0574	2	DWYER MICHAEL F & STACEY A 128 HENDEL AVENUE NORTH ARLINGTON NJ 128 HENDEL AVENUE	07031-5912	217500 189700 407200	910499	910499 00	216288 216288 432576	239023 238900 477923	227600 227600 455200
20 32 064500-1	25X100 1LT FR1F .0574	2	ANDAGANA, MARCO & SANTANA, GISELLA A 130 HENDEL AVE NORH ARLINGTON, NJ 130 HENDEL AVE	07031	217500 202700 420200	939567	939567 00	223143 223142 446285	246682 246600 493282	234900 234900 469800
20 33 064600-2	50X100 2LT FR2F .1148	2	ELLING, MATTHEW 134 HENDEL AVENUE NORTH ARLINGTON, NJ 134 HENDEL AVE	07031	247500 350900 598400	1338022	1338022 00	318298 318297 636595	350727 350700 701427	334500 334500 669000
20 34 064700-3	50X100 2LT FR2F .1148	2	YANCHA, JESSICA FONSECA ETAL 138 HENDEL AVE NORTH ARLINGTON, NJ 138 HENDEL AVE	07031	247500 500600 748100	1672752	1672752 00	396980 396979 793959	439493 439300 878793	418200 418200 836400
20 35 064800-4	45X100 1.8LT FR1F .1033	2	ZAMMATORE, THOMAS ET UX 140 HENDEL AVE NORTH ARLINGTON NJ 140 HENDEL AVE	07031-5912	241500 209000 450500	1007318	1007318 00	240308 240307 480615	263403 263300 526703	251800 251800 503600
21 1 064900-5	50X100 2LT FR2F .1148	2	BUGAI, JOSEPH C. 140 PROPECT AVE NORTH ARLINGTON, NJ 140 PROSPECT AVE	01190 07031	235100 303000 538100	1203192 v1	1203192 -25000 1178192	280253 280252 560505	308887 308800 617687	294500 294500 589000
21 2 065000-3	25X100 1LT FR1F .0574	2	SOKOLNICKI-MACKKEY, MARIANNE 142 PROSPECT AVE NORTH ARLINGTON NJ 142 PROSPECT AVE	00045 07031-5936	206600 195300 401900	898648	898648 00	213466 213465 426931	235917 235800 471717	224700 224700 449400
21 3 065100-4	25X100 1LT FR1F .0574	2	SOKOLNICKI, RICHARD V 144 PROSPECT AVE NORTH ARLINGTON, NJ 144 PROSPECT AVE	07031	206600 191300 397900	889704	889704 00	211335 211334 422669	233535 233500 467035	222400 222400 444800
21 4 065200-5	50X100 2LT FR1F .1148	2	LONGARETTI, PRISCILLA R 27 MALVERN STREET NEWARK, NJ 146 PROSPECT AVE	07102	235100 283400 518500	1159366	1159366 00	276192 276192 552384	303582 303400 606982	289800 289800 579600
21 5 065300-6	50X100 FR1F .1148	2	MILLER, MARGARET 150 PROSPECT AVE NORTH ARLINGTON NJ 150 PROSPECT AVE	07031-5936	235100 193100 428200	957455	957455 00	222480 222479 444959	256296 256200 512496	239400 239400 478800
21 6 065400-7	25X100 1LT BRSTUCCO1F .0574	2	BOLIVAR (ETAL), JAIME 75 ILFORD AVE NORTH ARLINGTON, NJ 75 ILFORD AVE	07031	217500 219200 436700	976461	976461 00	231840 231840 463680	256481 256300 512781	244100 244100 488200
21 7 065500-8	25X100 1LT FR1F .0574	2	NEGRON, ERIC & LOPEZ, MAYLINA 73 ILFORD AVE NORTH ARLINGTON, NJ 73 ILFORD AVE	07031	217500 203200 420700	940685	940685 00	223431 223430 446861	246924 246900 493824	235200 235200 470400
21 8.A 065600-9	25X100 1LT FR 1F .0574	2	ELIAS, EMAD & MORGAN, MAHA 71 ILFORD AVE NORTH ARLINGTON, NJ 71 ILFORD AVE	07031	217500 179000 396500	886574	886574 00	210701 210701 421402	232672 232500 465172	221600 221600 443200
21 8.02 065700-0	25X100 2LT FR1F DUP .0574	2	FITZSIMONS, MICHAEL 69 ILFORD AVE NORTH ARLINGTON, NJ 69 ILFORD AVE	07031	217500 149500 367000	820612	820612 00	195207 195206 820612	215199 215000 430199	205200 205200 410400

6529900

14600855

00

25000

14575855

6919834

7656021

7287800

Block No. Lot No. Qualification Account No.	Land Dimensions Building Description Additional Lots Acreage	Prop. Class	Owner's Name Address City State Property Location	Billing Code Zip Code	Land Improvement Exemption Net Total	2025 Property Tax Special Dist	2025 Total Tax Deduction Net Tax	Amt.Billed 2025 1st Q 2nd Q Total	2nd Half 2025 3rd Q 4th Q Total	Preliminary 2026 Tax 1st Q 2nd Q Total
21 9 065800-1	50X100 2LT FRDUPLEX1F .1148	2	MINTER, DAVID M 67 ILFORD AVE NORTH ARLINGTON, NJ 67 ILFORD AVE	07031	247500 138200 385700	862425 V1	862425 -25000 837425	200304 200303 400607	218418 218400 436818	209400 209400 418800
21 10 065900-2	37.5X100 1.5LT FR1F .0861	2	WAHBA, ATEF S & MEHAREB, MARIANA 63 ILFORD AVE NORTH ARLINGTON, NJ 63 ILFORD AVE	07031	231900 229200 461100	1031020	1031020 00 1031020	245376 245376 490752	270168 270100 540268	257800 257800 515600
21 11 066000-0	37.5X100 1.5LT FR1F .0861	2	DUANE, ROSEMARY & JOHN R. 57 ILFORD AVE. NORTH ARLINGTON, NJ 57 ILFORD AVE	07031	231900 205700 437600	978474	978474 00 978474	233050 233049 466099	256275 256100 512375	244600 244600 489200
21 12 066100-1	50X100 2LT FR2F .1148	2	DUANE, JOHN R & ROSEMARY 55 ILFORD AVE NORTH ARLINGTON, NJ 55 ILFORD AVE	07031	247500 407500 655000	1464580	1464580 00 1464580	348077 348077 696154	384226 384200 768426	366100 366100 732200
21 13 066200-2	50X100 2LT FR1F .1148	2	SOFIELD, LAWRENCE & ELZABETH 51 ILFORD AVE NORTH ARLINGTON NJ 51 ILFORD AVE	01175 07031-5913	247500 208100 455600	1018722	1018722 00 1018722	243303 243302 486605	266117 266000 532117	254700 254700 509400
21 14 066300-3	36.5X100 1.5LT FR2F .0838	2	BRITO, DENNIS 21 BRAEBURN DR WASHINGTON TWP, NJ 47 ILFORD AVE	07676	230700 346200 576900	1289948 V1	1289948 -25000 1264948	299952 299951 599903	332545 332500 665045	316200 316200 632400
21 15 066400-4	36.5X100 1.5LT FR2F .0838	2	LASSALLE, ANGEL 43 ILFORD AVE NORTH ARLINGTON, NJ 43 ILFORD AVE	07031	230700 277900 508600	1137230	1137230 00 1137230	270260 270259 540519	298411 298300 596711	284300 284300 568600
21 16 066500-5	27X100 1.1LT FR1F .0620	2	SEALS, LAURA 41 ILFORD AVE NORTH ARLINGTON, NJ 41 ILFORD AVE	07031	219900 256700 476600	1065678	1065678 00 1065678	252922 252921 505843	279935 279900 559835	266400 266400 532800
21 17 066600-6	50X100 2LT FR1F .1148	2	SEALS, LAURA 39 ILFORD AVE N ARLINGTON, NJ 39 ILFORD AVE	07031	247500 182500 430000	961480	961480 00 961480	229824 229824 459648	250932 250900 501832	240400 240400 480800
21 18 066700-7	50X100 2LT FR1F .1148	2	SHEVCHUK, STANISLAV 33 ILFORD AVENUE NORTH ARLINGTON, NJ 33 ILFORD AVE	07031	247500 107600 355100	794004	794004 00 794004	190484 190483 380967	206537 206500 413037	198500 198500 397000
21 19 066800-8	50X100 2LT FR3F .1148	2	HACKETT, ARTHUR A. & MARY JANE 31 ILFORD AVE. NORTH ARLINGTON, NJ 31 ILFORD AVE	07031	247500 405000 652500	1458990 V1	1458990 -25000 1433990	340502 340502 681004	376586 376400 752986	358500 358500 717000
21 20 066900-9	50X100 2LT FR1F .1148	2	MIGUEL, ANTONIO & ILDA 27 ILFORD AVE NORTH ARLINGTON NJ 27 ILFORD AVE	02670 07031-5913	247500 249700 497200	1111739	1111739 00 1111739	265191 265190 530381	290758 290600 581358	277900 277900 555800
21 21 067000-7	50X100 2LT FR1F .1148	2	ATWELL, ROBERTA 23 ILFORD AVE NORTH ARLINGTON NJ 23 ILFORD AVE	07031-5913	247500 197200 444700	994349	994349 00 994349	237543 237542 475085	259664 259600 519264	248600 248600 497200
21 22.01	154.01 X 100 CHURCH HALL OLD LOT 22 .3536	15D	1ST PRESBYTERIAN CHURCH 147 RIDGE RD NORTH ARLINGTON, NJ 147-153 RIDGE ROAD	07031	*EXEMPT*	00	00 00 00	00 00 00	00 00 00	00 00 00

6336600

14168639

00

75000

14093639

6713567

7380072

7046800

Block No. Lot No. Qualification Account No.	Land Dimensions Building Description Additional Lots Acreage	Prop. Class	Owner's Name Address City State Property Location	Billing Code Zip Code	Land Improvement Exemption Net Total	2025 Property Tax Special Dist	2025 Total Tax Deduction Net Tax	Amt.Billed 2025 1st Q 2nd Q Total	2nd Half 2025 3rd Q 4th Q Total	Preliminary 2026 Tax 1st Q 2nd Q Total
21 22.02	50 X 100 ONE FAMILY OLD LOT 22 .1148	2	MUNOZ, JENNIFER L & SANCHEZ, DANNY 17 ILFORD AVENUE NORTH ARLINGTON, NJ 17 ILFORD AVENUE	07031	247500 660800 908300	2030959	2030959 00 2030959	483034 483033 966067	532492 532400 1064892	507700 507700 1015400
21 22.03	50 X 100 ONE FAMILY OLD LOT 22 .1148	2	ZHUANG (ETALS), YI 19 ILFORD AVE NORTH ARLINGTON, NJ 19 ILFORD AVENUE	07031	247500 621200 868700	1942413	1942413 00 1942413	462183 462182 924365	509048 509000 1018048	485600 485600 971200
21 23 067200-9	50X82X100 2 LT REAR ADD. .0593	4A	BELUCCI, G, C, D & L 141 RIDGE ROAD NORTH ARLINGTON, N.J. 141 RIDGE RD.	07032	256100 552800 808900	1808700	1808700 00 1808700	437818 437817 875635	466565 466500 933065	452200 452200 904400
21 24 067300-0	46.68X100 1.8LT 37.64X100FR2F .1072	2	RIEHL, JOHN & SHARON 10-12 HENDEL AVE NORTH ARLINGTON, NJ 10 HENDEL AVE	07031	234300 294100 528400	1181502	1181502 00 1181502	280858 280857 561715	309987 309800 619787	295400 295400 590800
21 25 067400-1	50X100 2LT FR1F .1148	2	BEUTE, BERNARD 6 AMIRA LN KINNELON, NJ 14 HENDEL AVE	07424	247500 186800 434300	971095	971095 00 971095	232128 232128 464256	253439 253400 506839	242800 242800 485600
21 26 067500-2	50X100 2LT FR2F .1148	2	JAZWINSKI (ETAL), ADAM 20 HENDEL AVE NORTH ARLINGTON, NJ 20 HENDEL AVE	07031	247500 329600 577100	1290396	1290396 00 1290396	307124 307123 614247	338149 338000 676149	322600 322600 645200
21 27 067600-3	50X100 2LT FR1F .1148	2	BARBARA, TIAGO 22 HENDEL AVE NORTH ARLINGTON, NJ 22 HENDEL AVE	07031	247500 266800 514300	1149975	1149975 00 1149975	274119 274118 548237	300938 300800 601738	287500 287500 575000
21 28 067700-4	50X100 2LT REAR ADD. .1148	2	TURNER JR, DAVID 31 ECKHARDT TERR NORTH ARLINGTON, NJ 28 HENDEL AVE.	07031	247500 331300 578800	1294197	1294197 00 1294197	307988 307987 615975	339122 339100 678222	323500 323500 647000
21 29 067800-5	46X100 FR1F .1056	2	CUNHA, ANTONIO & JENNIFER 30 HENDEL AVE NORTH ARLINGTON, NJ 30 HENDEL AVE	07031	242700 259800 502500	1123590	1123590 00 1123590	267725 267725 535450	294140 294000 588140	280900 280900 561800
21 30 067900-6	50X100 2LT FR1F .1148	2	PERDOMO, MARIA & BOYCE, JAMAL 32 HENDEL AVE NORTH ARLINGTON, NJ 32 HENDEL AVE	07031	247500 509100 756600	1691758	1691758 00 1691758	367546 367545 735091	478367 478300 956667	422900 422900 845800
21 31 068000-4	27X100 FR 1F .0620	2	VELOSO JR, EDUARDO P & GRACIELA 38 HENDEL AVENUE NORTH ARLINGTON, NJ 38 HENDEL AVENUE	07031	219900 169100 389000	869804	869804 00 869804	206900 206899 413799	228005 228000 456005	217500 217500 435000
21 32 068100-5	50X100 2LT FR2F .1148	2	CALVELLI, MARIA C 255 LOCKWOOD ROAD RIDGEWOOD, NJ 40 HENDEL AVE	07450	247500 349500 597000	1334892	1334892 00 1334892	317607 317606 635213	349879 349800 699679	333700 333700 667400
21 33 068200-6	37.5X100 1.5LT FR2F .0861	2	RHODES, REGINA MARIE 46 HENDEL AVE NORTH ARLINGTON, NJ 46 HENDEL AVE	07031	231900 213000 444900	994796	994796 00 994796	236852 236851 473703	260593 260500 521093	248700 248700 497400
21 34 068300-7	37.5X100 1.5LT FR1F .0861	2	RODRIQUES, GEORGE & MARIA 48 HENDEL AVE NORTH ARLINGTON NJ 48 HENDEL AVE	07031-5910	231900 322100 554000	1238744	1238744 00 1238744	294221 294221 588442	325202 325100 650302	309700 309700 619400

8462800

18922821

00

00

18922821

8952195

9970626

9461400

Block No. Lot No. Qualification Account No.	Land Dimensions Building Description Additional Lots Acreage	Prop. Class	Owner's Name Address City State Property Location	Billing Code Zip Code	Land Improvement Exemption Net Total	2025 Property Tax Special Dist	2025 Total Tax Deduction Net Tax	Amt.Billed 2025 1st Q 2nd Q Total	2nd Half 2025 3rd Q 4th Q Total	Preliminary 2026 Tax 1st Q 2nd Q Total
21 35.A 068400-8	59.5X100 2.38LT FR2F .1366	2	ASSISI, BARBARA 52 HENDEL AVE NORTH ARLINGTON, NJ 52 HENDEL AVE	07031	258300 387000 645300	1442891	1442891 00	343527 343526 687053	377938 377900 755838	360700 360700 721400
21 36.A 068500-9	40.5X100 1.62LT FR 1F .0930	2	YASSA, MICHAEL 54 HENDEL AVE NORTH ARLINGTON, NJ 54 HENDEL AVE	07031	235500 253900 489400	1094298	1094298 00	260468 260467 520935	286763 286600 573363	273600 273600 547200
21 37 068600-0	50X100 2LT FRBR2F .1148	2	GIBBONS, AIESHA T 58 HENDEL AVE N ARLINGTON, NJ 58 HENDEL AVE	07031	247500 266400 513900	1149080	1149080 00	273946 273945 547891	300689 300500 601189	287300 287300 574600
21 38 068700-1	50X100 2LT FR2F .1148	2	MIRANDA, CESAR & MEJIA, ROSANA SARI 62 HENDEL AVE NORTH ARLINGTON, NJ 62 HENDEL AVE	07031	247500 369500 617000	1379612	1379612 00	328090 328089 656179	361733 361700 723433	344900 344900 689800
21 39 068800-2	50X100 2LT FR3F .1148	2	YANGALI PROPERTIES LLC 25 WILSON PL NORTH ARLINGTON, NJ 66 HENDEL AVE	07031	247500 347800 595300	1331091	1331091 00	316685 316685 633370	348921 348800 697721	332800 332800 665600
21 40 068900-3	50X100 2LT STUCCO3F .1148	2	GONCALVES, MANUEL & JOAQUINA 70 HENDEL AVE NORTH ARLINGTON NJ 70 HENDEL AVE	04395 07031-5910	247500 375200 622700	1392357	1392357 00	331085 331085 662170	365187 365000 730187	348100 348100 696200
21 41 069000-1	50X100 2LT FR2F .1148	2	GOLOMB, FRANK 74 HENDEL AVE NORTH ARLINGTON, NJ 74 HENDEL AVE	07031	247500 316600 564100	1261328	1261328 00	300327 300326 600653	330375 330300 660675	315300 315300 630600
22 1 069100-2	50X100 2LT BR2F .1148	2	TONOYAN, DINARA 160 RIVERVIEW AVE NORTH ARLINGTON, NJ 160 RIVERVIEW AVE	02670 07031	247500 654400 901900	2016648	2016648 00	477562 477561 955123	530825 530700 1061525	504200 504200 1008400
22 2 069200-3	50X100 FR 1F .1148	2	GUARNIZO FERNANDO 162 RIVERVIEW AVENUE NORTH ARLINGTON NJ 162 RIVERVIEW AVENUE	07031	247500 558600 806100	1802440	1802440 00	429005 429005 858010	472230 472200 944430	450600 450600 901200
22 3 069300-4	50X150 3LT FR1F .1722	2	OWENS, THOMAS & ELAINE 166 RIVERVIEW AVE NORTH ARLINGTON NJ 166 RIVERVIEW AVE	01089 07031-5946	257100 296200 553300	1237179	1237179 00	295143 295142 590285	323494 323400 646894	309300 309300 618600
22 4 069400-5	50X100 2LT FRBUNG1F .1148	2	MARASCO, JOSEPH & ASARO, PATRICIA A 143 SUNSET AVENUE NORTH ARLINGTON, NJ 143 SUNSET AVE	07031	247500 182900 430400	962374	962374 00	229997 229997 459994	251280 251100 502380	240600 240600 481200
22 5 069500-6	50X100 2LT BR2F .1148	2	DA SILVA, GUILLAUME M & ANA M 35 SIXTH ST N ARLINGTON, NJ 139 SUNSET AVE	07031	247500 394800 642300	1436183	1436183 00	342836 342835 685671	375312 375200 750512	359000 359000 718000
22 6 069600-7	50X100 2LT FR1F .1148	2	FERENC, MARCIN M & JOANNA K 135 SUNSET AVE NORTH ARLINGTON, NJ 135 SUNSET AVE	07031	247500 180600 428100	957232	957232 00	228845 228845 457690	249842 249700 499542	239300 239300 478600
22 7 069700-8	33.33X150 2LT BLFR1F .1148	2	OWENS, JAMES T 131 SUNSET AVENUE NORTH ARLINGTON, NJ 131 SUNSET AVE	07031	233400 292800 526200	1176583	1176583 00	279706 279705 559411	308672 308500 617172	294100 294100 588200

8336000

18639296

00

00

18639296

8874435

9764861

9319600

Block No. Lot No. Qualification Account No.	Land Dimensions Building Description Additional Lots Acreage	Prop. Class	Owner's Name Address City State Property Location	Billing Code Zip Code	Land Improvement Exemption Net Total	2025 Property Tax Special Dist	2025 Total Tax Deduction Net Tax	Amt.Billed 2025 1st Q 2nd Q Total	2nd Half 2025 3rd Q 4th Q Total	Preliminary 2026 Tax 1st Q 2nd Q Total
22 8 069800-9	33.33X150 2LT FRBR2F .1148	2	KERNITSKY, MYKOLA ETALS 129 SUNSET AVE NORTH ARLINGTON, NJ 129 SUNSET AVE	07031	233400 343800 577200	1290619	1290619 00 1290619	306490 306489 612979	338840 338800 677640	322700 322700 645400
22 9 069900-0	33.33X150 2LT FRBR2F .1148	2	NADOLNY, MIROSLAW & JOLANTA 125 SUNSET AVE NORTH ARLINGTON, NJ 125 SUNSET AVE	07031	233400 410400 643800	1439537	1439537 00 1439537	341511 341510 683021	378316 378200 756516	359900 359900 719800
22 10 070000-1	27X150 1.62LT FR1F .0930	2	HERRERA, YOEL N 123 SUNSET AVE N ARLINGTON, NJ 123 SUNSET AVE	07031	225100 198300 423400	946722	946722 00 946722	225274 225273 450547	248175 248000 496175	236700 236700 473400
22 11 070100-2	27X150 1.62LT FR1F .0930	2	ACOSTA, GABRIEL 121 SUNSET AVENUE NORTH ARLINGTON, NJ 121 SUNSET AVE	07031	225100 173600 398700	891493	891493 00 891493	212256 212256 424512	233581 233400 466981	222900 222900 445800
22 12 070200-3	27X150 1.62LT FR1F .0930	2	RIVER, JOSE & SANDRA 119 SUNSET AVENUE NORTH ARLINGTON, NJ 119 SUNSET AVE	07031	225100 211500 436600	976238	976238 00 976238	232186 232185 464371	255967 255900 511867	244100 244100 488200
22 13 070300-4	27X150 1.62LT FR1F .0930	2	ACOSTA, ORESTES B & ARGELIS A 117 SUNSET AVE NORTH ARLINGTON, NJ 117 SUNSET AVE	07031	225100 221700 446800	999045	999045 00 999045	237543 237542 475085	262060 261900 523960	249800 249800 499600
22 14 070400-5	27X150 1.6LT FR2F .0930	2	VEINTIMILLA, SEGUNDO 721 VAN BUREN AVE LINDEN, NJ 115 SUNSET AVE	07036	225100 222800 447900	1001504	1001504 00 1001504	238119 238118 476237	262667 262600 525267	250400 250400 500800
22 15 070500-6	27X150 1.62LT FR2F .0930	2	CUNHA, ANTONIO 113 SUNSET AVE NORTH ARLINGTON, NJ 113 SUNSET AVE	07031	225100 363500 588600	1316110	1316110 00 1316110	312020 312019 624039	346071 346000 692071	329000 329000 658000
22 16 070600-7	53X50 52X100 3.14LT FR1F .0901	2	ESCOFFERY, LORIN O & MICHELE AVIS ETAL 109 SUNSET AVE NORTH ARLINGTON, NJ 109 SUNSET AVE	07031	261300 192500 453800	1014697	1014697 00 1014697	243072 243072 486144	264353 264200 528553	253700 253700 507400
22 17 070700-8	50X53RR27.3X100 FR 1F .0608	2	MUNOZ, ARTURO RICARDO 105 SUNSET AVE NORTH ARLINGTON, NJ 105 SUNSET AVE	07031	230300 181800 412100	921456	921456 00 921456	219572 219571 439143	241213 241100 482313	230400 230400 460800
22 18 070800-9	27.16X100 1.1LT FR1F .0624	2	103 SUNSET AVE LLC 103 SUNSET AVE NORTH ARLINGTON, NJ 103 SUNSET AVE	07031	219900 211300 431200	964163	964163 00 964163	210932 210931 421863	271200 271100 542300	241000 241000 482000
22 19 070900-0	27.16X150 1.6LT FR1F .0935	2	SAMMARTINO, MICHAEL & KATARZYNA 101 SUNSET AVE NORTH ARLINGTON, NJ 101 SUNSET AVE	07031	225100 199100 424200	948511	948511 00 948511	225677 225677 451354	248657 248500 497157	237100 237100 474200
22 20 071000-8	27.16X150 1.6LT FR1F .0935	2	AKOGUN, FOLASADE 99 SUNSET AVE N ARLINGTON, NJ 99 SUNSET AVE	07031	225100 273200 498300	1114199	1114199 00 1114199	264557 264557 529114	292585 292500 585085	278500 278500 557000
22 21 071100-9	27.16X150 1.6LT FR1F .0935	2	MACDONALD, JOSEPH P. & KATHLEEN 97 SUNSET AVE. NORTH ARLINGTON, NJ 97 SUNSET AVE	00045 07031	225100 207600 432700	967517	967517 00 967517	230112 230112 460224	253693 253600 507293	241900 241900 483800

6615300

14791811

00

00

14791811

6998633

7793178

7396200

Block No. Lot No. Qualification Account No.	Land Dimensions Building Description Additional Lots Acreage	Prop. Class	Owner's Name Address City State Property Location	Billing Code Zip Code	Land Improvement Exemption Net Total	2025 Property Tax Special Dist	2025 Total Tax Deduction Net Tax	Amt.Billed 2025 1st Q 2nd Q Total	2nd Half 2025 3rd Q 4th Q Total	Preliminary 2026 Tax 1st Q 2nd Q Total
22 22 071200-0	50X150 3LT .1722	2	BRAS, TIAGO M & DIANA 95 SUNSET AVENUE NORTH ARLINGTON, NJ 95 SUNSET AVE.	07031	257100 443500 700600	1566542	1566542 00 1566542	373882 373881 747763	409479 409300 818779	391600 391600 783200
22 23 071300-1	50X150 3LT FRSTUCCOLF .1722	2	NOWICKI, TIMOTHY & BARBARA 93 SUNSET AVE NORTH ARLINGTON NJ 93 SUNSET AVE	02640 07031-5928	257100 180900 438000	979368	979368 00 979368	234548 234547 469095	255173 255100 510273	244800 244800 489600
22 24 071400-2	75X100 SINGLE FAMILY .1722	2	SMITH, RYAN 81 SUNSET AVENUE NORTH ARLINGTON, NJ 81 SUNSET AVENUE	07031	277500 345300 622800	1392581	1392581 00 1392581	332698 332697 665395	363686 363500 727186	348100 348100 696200
22 25 071500-3	50X100 2LT FR1F .1148	2	GROCHULSKI, ANITA 165 PROSPECT AVE NORTH ARLINGTON, NJ 165 PROSPECT AVE	07031	235100 141500 376600	842078	842078 00 842078	201600 201600 403200	219478 219400 438878	210500 210500 421000
22 26 071600-4	75X100 3LT FR1F .1722	2	FERRARA, KATHLEEN A 159 PROSPECT AVENUE NORTH ARLINGTON, NJ 159 PROSPECT AVE	00045 07031	263600 269800 533400	1192682	1192682 00 1192682	285408 285408 570816	310966 310900 621866	298200 298200 596400
22 27 071700-5	50X100 2LT FR1F .1148	2	NAZARIO, WILLIAM A ETAL 30 CARLTON PL RUTHERFORD, NJ 90 ILFORD AVE	07070	247500 151300 398800	891717	891717 00 891717	213466 213465 426931	232486 232300 464786	222900 222900 445800
22 28 071800-6	75X100 FR 1F .1722	2	DEMBOWSKI JOHN & SUSAN 94 ILFORD AVENUE NORTH ARLINGTON NJ 94 ILFORD AVENUE	07031	277500 183700 461200	1031243	1031243 00 1031243	247738 247737 495475	267968 267800 535768	257800 257800 515600
22 29 071900-7	25X100 1LT FR1F .0574	2	HEMSLEY, ALEXANDER & PATRICIA 98 ILFORD AVE NORTH ARLINGTON NJ 98 ILFORD AVE	00045 07031-5916	217500 161100 378600	846550	846550 00 846550	201312 201312 402624	222026 221900 443926	211600 211600 423200
22 30 072000-5	25X100 1LT FR1F .0574	2	GREINER, RICHARD 100 ILFORD AVE NORTH ARLINGTON, NJ 100 ILFORD AVE	07031	217500 160600 378100	845432	845432 00 845432	201024 201024 402048	221784 221600 443384	211400 211400 422800
22 31 072100-6	25X100 1LT FR1F .0574	2	NICHOLS, PATRICIA A 102 ILFORD AVE NORTH ARLINGTON, NJ 102 ILFORD AVE	07031	217500 146000 363500	812786	812786 00 812786	193191 193190 386381	213205 213200 426405	203200 203200 406400
22 32 072200-7	25X100 1LT FR1F .0574	2	AURIEMMA, MERCEDES 104 ILFORD AVENUE NORTH ARLINGTON, NJ 104 ILFORD AVE	07031	217500 148200 365700	817705	817705 00 817705	194516 194515 389031	214374 214300 428674	204400 204400 408800
22 33 072300-8	46.5X100 1.86LT FR1F .1067	2	WOYKE, JASON A & DENISE R 106 ILFORD AVENUE NORTH ARLINGTON, NJ 106 ILFORD AVE	07031	242700 191500 434200	970871	970871 00 970871	231783 231782 463565	253706 253600 507306	242700 242700 485400
22 34 072400-9	46.5X100 1.86LT FR1F .1067	2	ESPOSITO, MELISSA 110 ILFORD AVE NORTH ARLINGTON, NJ 110 ILFORD AVE	07031	242700 175700 418400	935542	935542 00 935542	223488 223488 446976	244366 244200 488566	233900 233900 467800
22 35 072500-0	46.5X100 1.86LT FR1F .1067	2	FITZGERALD, DENNIS & DORIS 114 ILFORD AVE NORTH ARLINGTON, NJ 114 ILFORD AVE	00045 07031	242700 132200 374900	838276	838276 00 838276	200621 200621 401242	218534 218500 437034	209600 209600 419200

6244800

13963373

00

00

13963373

6670542

7292831

6981400

Block No. Lot No. Qualification Account No.	Land Dimensions Building Description Additional Lots Acreage	Prop. Class	Owner's Name Address City State Property Location	Billing Code Zip Code	Land Improvement Exemption Net Total	2025 Property Tax Special Dist	2025 Total Tax Deduction Net Tax	Amt.Billed 2025 1st Q 2nd Q Total	2nd Half 2025 3rd Q 4th Q Total	Preliminary 2026 Tax 1st Q 2nd Q Total
22 36 072600-1	46.5X100 1.86LT FR1F .1067	2	GREENEMEIER, HENRY & CHERYL 118 ILFORD AVE NORTH ARLINGTON NJ 118 ILFORD AVE	07031-5916	242700 259000 501700	1121801	1121801 00 1121801	267264 267264 534528	293673 293600 587273	280500 280500 561000
22 37 072700-2	46.5X100 1.86LT FRSTFR1F .1067	2	DUBUR, SUSAN M & KASIM 122 ILFORD AVE NORTH ARLINGTON, NJ 122 ILFORD AVE	07031	242700 237600 480300	1073951	1073951 00 1073951	256032 256032 512064	280987 280900 561887	268500 268500 537000
22 38 072800-3	46.5X100 1.86LT FRSTFR1F .1067	2	MEDIAVILLA JR, JOSE R ETALS 126 ILFORD AVENUE NORTH ARLINGTON, NJ 126 ILFORD AVE	07031	242700 263400 506100	1131640	1131640 00 1131640	269568 269568 539136	296304 296200 592504	282900 282900 565800
22 39 072900-4	46X100 1.8LT 1F FR STONE .1056	2	FOSTER, EDWARD M. & LAUREN J. 130 ILFORD AVE NORTH ARLINGTON, NJ 130 ILFORD AVE	07032	242700 187800 430500	962598	962598 00 962598	229824 229824 459648	251550 251400 502950	240600 240600 481200
22 40 073000-2	50X100 2LT 1SBR2F .1148	2	HUGHES, JOSEPH 132 ILFORD AVE NORTH ARLINGTON, NJ 132 ILFORD AVE	07031	247500 396100 643600	1439090	1439090 00 1439090	342087 342086 684173	377517 377400 754917	359800 359800 719600
22 41 073100-3	70X100 2.8LT FR1F .1607	2	RODRIGUES, ANTONIO & OLGA G 134 ILFORD AVE NORTH ARLINGTON, NJ 134 ILFORD AVE	07031	271500 790500 1062000	2374632	2374632 00 2374632	579341 579341 1158682	608050 607900 1215950	593700 593700 1187400
23 1 073200-4	48X100 2LT BRFR4F .1102	2	PAEDES, ABILIO & MARIA 154 PROSPECT AVE # 156 NORTH ARLINGTON NJ 154-156 PROSPECT AVE	04395 07031-5905	232800 552200 785000	1755260	1755260 00 1755260	416103 416102 832205	461555 461500 923055	438800 438800 877600
23 2 073300-5	52X100 2LT FRBRFRONT4F .1194	2	LAGO, MARITZA & EDWARD PACHECO 158-160 PROSPECT AVE NORTH ARLINGTON, NJ 158-160 PROSPECT AVE	07031	237400 547700 785100	1755484	1755484 00 1755484	416391 416390 832781	461403 461300 922703	438900 438900 877800
23 3 073400-6	50X150 3LT 162 PROSPECT AVE .1722	2	CALISAYA, ANA ETALS 162 PROSPECT AVE NORTH ARLINGTON, NJ 162 PROSPECT AVE	07031	244200 377000 621200	1389003	1389003 00 1389003	330624 330624 661248	363955 363800 727755	347300 347300 694600
23 4 073500-7	50X150 3LT FR1F .1722	2	RODRIGUES, JOAQUIM & MARIA 171 RUTHERFORD PL NORTH ARLINGTON, NJ 166 PROSPECT AVE	07031	244200 159700 403900	903120	903120 00 903120	216404 216403 432807	235213 235100 470313	225800 225800 451600
23 5 073600-8	50X150 3LT BR2F .1722	2	SAFDARIAN, CRISTINA 170 PROSPECT AVENUE NORTH ARLINGTON, NJ 170 PROSPECT AVE	07031	244200 455000 699200	1563411	1563411 00 1563411	371578 371577 743155	410156 410100 820256	390900 390900 781800
23 6 073700-9	25X150 1.5LT FR1F .0861	2	BARRY, KEVIN M 77 SUNSET AVE N ARLINGTON, NJ 77 SUNSET AVE	07031	222300 255600 477900	1068584	1068584 00 1068584	253728 253728 507456	280628 280500 561128	267100 267100 534200
23 7.01 073800-0	28.5X150 FR 1F .0981	2	VISOTCKY LOUIS R & GINA 69 SUNSET AVENUE NORTH ARLINGTON NJ 69 SUNSET AVENUE	07031-5906	226500 158300 384800	860413	860413 00 860413	204999 204998 409997	225216 225200 450416	215100 215100 430200
23 7.02 073900-1	FR1F 5LT .0000	2	TALONE, PHILIP R 63 SUNSET AVE NORTH ARLINGTON, NJ 63 SUNSET AVE	07031	251500 194100 445600	996362 V1	996362 -25000 971362	231984 231983 463967	253795 253600 507395	242800 242800 485600

8226900

18395349

00

25000

18370349

8771847

9598502

9185400

Block No. Lot No. Qualification Account No.	Land Dimensions Building Description Additional Lots Acreage	Prop. Class	Owner's Name Address City State Property Location	Billing Code Zip Code	Land Improvement Exemption Net Total	2025 Property Tax Special Dist	2025 Total Tax Deduction Net Tax	Amt.Billed 2025 1st Q 2nd Q Total	2nd Half 2025 3rd Q 4th Q Total	Preliminary 2026 Tax 1st Q 2nd Q Total
23 8 074000-9	37.5X150 FR 1F .1291	2	ALBAN, OSCAR & CHING CHING HUANG- 59 SUNSET AVE N ARLINGTON, NJ 59 SUNSET AVENUE	07031	239400 152800 392200	876959	876959 00	209549 209549 419098	228961 228900 457861	219200 219200 438400
23 9 074100-0	37.5X150 2.25LT STUCCO2F .1291	2	ROMAN, EDWIN 57 SUNSET AVE NORTH ARLINGTON, NJ 57 SUNSET AVE	07031	239000 400800 639800	1430593	1430593 00	339668 339667 679335	375658 375600 751258	357600 357600 715200
23 10 074200-1	35X150 2.1LT FR1F .1205	2	CUBER, JOZEF & LUKASZ 55 SUNSET AVE N ARLINGTON, NJ 55 SUNSET AVE	07031	236200 224500 460700	1030125	1030125 00	245376 245376 490752	269773 269600 539373	257500 257500 515000
23 11 074300-2	40X150 2.4LT FRBR1F .1377	2	MAZEWSKI (ETAL), JOHN 51 SUNSET AVE NORTH ARLINGTON, NJ 51 SUNSET AVE	02670 07031	243200 226300 469500	1049802	1049802 00	250388 250387 500775	274527 274500 549027	262500 262500 525000
23 12 074400-3	37.5X150 2.25LT FR1F .1291	2	NIEDZIALEK, JAN F & MARIA 45 SUNSET AVE NORTH ARLINGTON, NJ 45 SUNSET AVE	00905 07031	239000 194700 433700	969753	969753 00	231322 231321 462643	253610 253500 507110	242400 242400 484800
23 13 074500-4	52.5X150 FR 1F .1808	2	ABREU, TEODORO & MILEDY 41 SUNSET AVE NORTH ARLINGTON, NJ 41 SUNSET AVENUE	07031	266800 752600 1019400	2279378	2279378 00	542765 542765 1085530	596948 596900 1193848	569800 569800 1139600
23 14 074600-5	40X130 30X130 FR2F 1.7LT .1045	2	OLSTEIN, ALEX J & MARLENE COLLAR- 39 SUNSET AVE NORTH ARLINGTON, NJ 39 SUNSET AVE	07031	233200 461400 694600	1553126	1553126 00	368180 368179 736359	408467 408300 816767	388300 388300 776600
23 15 074700-6	35X130 1.7LT FR2F .1045	2	KO, DAVID & JUN, HYUN JOO 35 SUNSET AVENUE NORTH ARLINGTON, NJ 35 SUNSET AVE	07031	234500 482800 717300	1603883	1603883 00	380160 380160 760320	421863 421700 843563	401000 401000 802000
23 16 074800-7	50X130 2.6LT FR1F .1492	2	MAXEMOUS, NATHALIE 31 SUNSET AVE NORTH ARLINGTON, NJ 31 SUNSET AVE	07031	254700 225800 480500	1074398	1074398 00	255917 255917 511834	281364 281200 562564	268600 268600 537200
23 17 074900-8	37.5X130 2LT FR1F .1119	2	MALLEY, BRUCE & LARIE 29 SUNSET AVE NORTH ARLINGTON NJ 29 SUNSET AVE	01089 07031-5906	237200 157800 395000	883220	883220 00	210874 210873 421747	230773 230700 461473	220800 220800 441600
23 18 075000-6	37.5X130 2LT FR1F .1119	2	CULMA, STEVEN 27 SUNSET AVENUE NORTH ARLINGTON, NJ 27 SUNSET AVENUE	07031	237200 214600 451800	1010225	1010225 00	240768 240768 481536	264389 264300 528689	252600 252600 505200
23 19 075100-7	37.5X130 FR 2F .1119	2	BURGOS, ABEL & NANCY F 23 SUNSET AVENUE NORTH ARLINGTON, NJ 23 SUNSET AVENUE	07031	237200 258500 495700	1108385	1108385 00	263866 263865 527731	290354 290300 580654	277100 277100 554200
23 20 075200-8	37.5X130 1.95LT 2F .1119	2	CARVALHEIRA NAPOLEAO & MARIA E 19 SUNSET AVENUE NORTH ARLINGTON NJ 19 SUNSET AVENUE	07031	237200 402700 639900	1430816	1430816 00	340589 340589 681178	374838 374800 749638	357700 357700 715400
23 21.01 075300-9	41.50X130 1.95LT 2FFR .1239	2	FRAZAO, FERNANDO & ANNA 15 SUNSET AVE NORTH ARLINGTON NJ 15 SUNSET AVENUE	07031-5906	242600 452600 695200	1554467	1554467 00	370023 370022 740045	407222 407200 814422	388600 388600 777200

7985300

17855130

00

00

17855130

8498883

9356247

8927400

Block No. Lot No. Qualification Account No.	Land Dimensions Building Description Additional Lots Acreage	Prop. Class	Owner's Name Address City State Property Location	Billing Code Zip Code	Land Improvement Exemption Net Total	2025 Property Tax Special Dist	2025 Total Tax Deduction Net Tax	Amt.Billed 2025 1st Q 2nd Q Total	2nd Half 2025 3rd Q 4th Q Total	Preliminary 2026 Tax 1st Q 2nd Q Total
23 22.01 075400-0	47.48X130 2.68LT FR2F .1417	2	MIGUEZ, FRANCISCO 11 SUNSET AVE NORTH ARLINGTON, NJ 11 SUNSET AVE	07031	250700 456100 706800	1580405	1580405 00 1580405	375437 375437 750874	414831 414700 829531	395100 395100 790200
23 23 075500-1	4875 SF 2.24LT .1119	2	SERODIO, LUIS M & DIANA P 7-9 SUNSET AVENUE NORTH ARLINGTON, NJ 7-9 SUNSET AVE.	07031	233000 485700 718700	1607013	1607013 00 1607013	381255 381254 762509	422304 422200 844504	401800 401800 803600
23 24 075600-2	68.26 X 100 FRSTORE2F .1567	4A	D T CONSTRUCTION LLC 1157 CEDAR LN SECAUCUS, NJ 167-169 RIDGE RD	07094	307100 585400 892500	1995630	1995630 00 1995630	499335 499334 998669	498561 498400 996961	498900 498900 997800
23 24.1	31.74X100 FR2S .0729	4A	DT CONSTRUCTION LLC 173 RIDGE RD NORTH ARLINGTON, NJ 173 RIDGE RD	07031	142900 495900 638800	1428357	1428357 00 1428357	362708 362707 725415	351542 351400 702942	357100 357100 714200
23 25 075700-3	25X100 1LT TAILOR .0574	4A	D T CONSTRUCTION LLC 1157 CEDAR LN SECAUCUS, NJ 165 RIDGE RD	07094	112500 156000 268500	600366	600366 00 600366	150394 150393 300787	149879 149700 299579	150100 150100 300200
23 26 075800-4	25X100 1LT BRSTORELIVRM .0574	4A	PROCHILO, EMIDDIO 161 RIDGE RD. NORTH ARLINGTON, NJ 163 RIDGE RD	07031	112500 130700 243200	543795	543795 00 543795	138068 138067 276135	133860 133800 267660	135900 135900 271800
23 27 075900-5	50X100 2LT BR2STORES1APT .1148	4A	PROCHILO EMIDDIO 159-161 RIDGE RD NORTH ARLINGTON, NJ 159-161 RIDGE RD	07031	225000 388100 613100	1370892	1370892 00 1370892	347962 347961 695923	337569 337400 674969	342700 342700 685400
23 28 076000-3	51X100 2LT BR3STORES2APTS .1171	4A	CLEMENTI REAL EST LLC NJ 98 RIDGE RD NORTH ARLINGTON, NJ 155-157 RIDGE RD	07031	229500 626300 855800	1913569	1913569 00 1913569	482458 482457 964915	474354 474300 948654	478400 478400 956800
23 29 076100-4	FR 49.02X120 2LT FR2F .1350	2	CONSTANCIA (ETAL), VIRGINIA 12 ILFORD AVE NORTH ARLINGTON, NJ 12 ILFORD AVE	07031	231100 365100 596200	1333103	1333103 00 1333103	316743 316742 633485	349818 349800 699618	333300 333300 666600
23 30 076200-5	37.5X120 1.8LT FR3F .1033	2	DASILVA, JOAQUIM & ANA 14 ILFORD AVE NORTH ARLINGTON NJ 14 ILFORD AVE	07031-5914	235500 419600 655100	1464804	1464804 00 1464804	347559 347558 695117	384887 384800 769687	366200 366200 732400
23 31 076300-6	37.5X120 1.8LT BRFR1F .1033	2	VUOCOLO, JOSEPH & MARY ANN ETALS(LE 18 ILFORD AVE NORTH ARLINGTON, NJ 18 ILFORD AVE	07031	235500 407700 643200	1438195	1438195 00 1438195	341280 341280 682560	377835 377800 755635	359500 359500 719000
23 32 076400-7	37.5X120 1.8LT FR1F .1033	2	RODRIGUEZ, MAX & TRACEY E 20 ILFORD AVENUE NORTH ARLINGTON, NJ 20 ILFORD AVE	07031	235500 208400 443900	992560	992560 00 992560	236506 236505 473011	259849 259700 519549	248100 248100 496200
23 33 076500-8	37.5X120 1.8LT FR1F .1033	2	GABRO, CHERBEL 22 ILFORD AVENUE NORTH ARLINGTON, NJ 22 ILFORD AVE	07031	235500 158600 394100	881208	881208 00 881208	210356 210355 420711	230297 230200 460497	220300 220300 440600
23 34 076600-9	50X120 2.4LT FR1F .1377	2	MANZO, MICHAEL & VEVERLY 26 ILFORD AVENUE NORTH ARLINGTON, NJ 26 ILFORD AVE	07031	252300 339700 592000	1323712	1323712 00 1323712	315188 315187 630375	346737 346600 693337	330900 330900 661800

8261900

18473609

00

00

18473609

9010486

9463123

9236600

Block No. Lot No. Qualification Account No.	Land Dimensions Building Description Additional Lots Acreage	Prop. Class	Owner's Name Address City State Property Location	Billing Code Zip Code	Land Improvement Exemption Net Total	2025 Property Tax Special Dist	2025 Total Tax Deduction Net Tax	Amt.Billed 2025 1st Q 2nd Q Total	2nd Half 2025 3rd Q 4th Q Total	Preliminary 2026 Tax 1st Q 2nd Q Total
23 35 076700-0	55X120 FR 1F .1515	2	GALVEZ, BYRON & MARILU 30 ILFORD AVE NORTH ARLINGTON, NJ 30 ILFORD AVENUE	07031	258800 250300 509100	1138348	1138348 00 1138348	271988 271987 543975	297273 297100 594373	284600 284600 569200
23 36 076800-1	45X120 2.4LT FR1F .1240	2	LOHAN, RICHARD & CATHERINE 36 ILFORD AVE NORTH ARLINGTON NJ 36 ILFORD AVE	07031-5914	245800 170400 416200	930623	930623 00 930623	222509 222509 445018	242805 242800 485605	232700 232700 465400
23 37 076900-2	35.5X120 1.7LT FR2F .0978	2	SIRAVO, MARC 38 ILFORD AVE NORTH ARLINGTON, NJ 38 ILFORD AVENUE	07031	232900 413900 646800	1446245	1446245 00 1446245	343008 343008 686016	380129 380100 760229	361600 361600 723200
23 38 077000-0	35.5X120 1.7LT FR2F .0978	2	WONG, KIAN-CHUNG & YOK-SIONG 42 ILFORD AVE NORTH ARLINGTON NJ 42 ILFORD AVE	07031-5914	231100 283900 515000	1151540	1151540 00 1151540	273658 273657 547315	302125 302100 604225	287900 287900 575800
23 39 077100-1	27X100 1.1LT FR1F .0620	2	FRATO, FREDERICK & ROSEANN 44 ILFORD AVE NORTH ARLINGTON NJ 44 ILFORD AVENUE	07031-5914	219900 186900 406800	909605	909605 00 909605	216231 216230 432461	238644 238500 477144	227400 227400 454800
23 40 077200-2	27X100 1.1LT FR1F .0620	2	LAWLER JR, JAMES & ASHLEIGH 46 ILFORD AVENUE NORTH ARLINGTON, NJ 46 ILFORD AVE	07031	219900 205800 425700	951865	951865 00 951865	226196 226195 452391	249774 249700 499474	238000 238000 476000
23 41 077300-3	37.5X100 1.5LT FR2F .0861	2	ILARDI, GRACE & SEBASTIAN 522 PAGE AVENUE LYNDHURST, NJ 48 ILFORD AVE	07071	231900 289400 521300	1165627	1165627 00 1165627	277056 277056 554112	305815 305700 611515	291400 291400 582800
23 42.01 077400-4	62X100 FR2F 23,42.B .1423	2	DETERLIZZI, DENISE L 52 ILFORD AVE N ARLINGTON, NJ 52 ILFORD AVE	07031	261900 325200 587100	1312756	1312756 00 1312756	313114 313113 626227	343329 343200 686529	328200 328200 656400
23 43 077600-6	50X100 2LT FR1F .1148	2	MCGRAW, GREGORY & ASHLEY PEARL 56 ILFORD AVE N ARLINGTON, NJ 56 ILFORD AVE	07031	247500 190500 438000	979368	979368 00 979368	234029 234029 468058	255710 255600 511310	244800 244800 489600
23 44 077700-7	50X100 2LT BRFRONTFR1F .1148	2	KROPP, THOMAS & CAROLYN C 60 ILFORD AVE NORTH ARLINGTON, NJ 60 ILFORD AVE	07031	247500 176400 423900	947840	947840 00 947840	226599 226598 453197	247343 247300 494643	237000 237000 474000
23 45 077800-8	50X100 2LT FR1F .1148	2	TRAUSE, EUGENE & MARIANNE 64 ILFORD AVENUE NORTH ARLINGTON, NJ 64 ILFORD AVE	07031	247500 188700 436200	975343	975343 00 975343	233108 233107 466215	254628 254500 509128	243800 243800 487600
23 46 077900-9	50X100 2LT FRBRSTONE1F .1148	2	DIGIACINTO JR, JOHN TRSTES/ETAL 68 ILFORD AVE NORTH ARLINGTON, NJ 68 ILFORD AVE	07031 00660	247500 273500 521000	1164956	1164956 00 1164956	277690 277689 555379	304877 304700 609577	291200 291200 582400
23 47 078000-7	50X100 2LT BRFR1F .1148	2	TAITE, LOUIS ANTHONY 72 ILFORD AVE NORTH ARLINGTON, NJ 72 ILFORD AVE	07031	247500 303800 551300	1232707	1232707 00 1232707	293588 293587 587175	322832 322700 645532	308200 308200 616400
24 1.01 078100-8	62.21X106.75 .1525	4A	165-171 RIVER ROAD, LLC 165-171 RIVER ROAD NORTH ARLINGTON, NJ 171 RIVER ROAD	07031	166100 41900 208000	465088	465088 00 465088	118541 118541 237082	114006 114000 228006	116300 116300 232600

6606400

14771911

00

00

14771911

7054621

7717290

7386200

Block No. Lot No. Qualification Account No.	Land Dimensions Building Description Additional Lots Acreage	Prop. Class	Owner's Name Address City State Property Location	Billing Code Zip Code	Land Improvement Exemption Net Total	2025 Property Tax Special Dist	2025 Total Tax Deduction Net Tax	Amt.Billed 2025 1st Q 2nd Q Total	2nd Half 2025 3rd Q 4th Q Total	Preliminary 2026 Tax 1st Q 2nd Q Total
24 1.02 078200-9	180X106.75 FRRESTAURANT .4411	4A	EE NORTH ARLINGTON LLC 99 JEFFERSON ST #2 WEEHAWKEN, NJ 179 RIVER ROAD	07086	480400 1233100 1713500	3831386	3831386 00 3831386	963994 963993 1927987	951799 951600 1903399	957800 957800 1915600
24 2 078300-0	135X51.20N .2AC BRGARAGE 51.2000	4A	GALOMB, LENA & TAMBURRI 2500 ROCK RUN RD DUSHORE, PA 201 RIVER ROAD	18614	327200 128300 455500	1018498	1018498 00 1018498	254420 254419 508839	254859 254800 509659	254600 254600 509200
24 3 078400-1	7680 SF RESTAURANT .1763	4A	ST. KATERINE, INC. 205 RIVER RD NORTH ARLINGTON, NJ 205 RIVER ROAD	07031	420000 629200 1049200	2346011	2346011 00 2346011	593050 593049 1186099	580012 579900 1159912	586500 586500 1173000
24 4 078500-2	13500 SF .3099	15C	BOROUGH OF NORTH ARLINGTON BORO HALL RIDGE RD NORTH ARLINGTON NJ 207 RIVER RD	07032	*EXEMPT*	00	00 00 00	00 00 00	00 00 00	00 00 00
24 5 078600-3	12000 SQ FT .2755	15C	BOROUGH OF NORTH ARLINGTON 214 RIDGE ROAD NORTH ARLINGTON NJ 241 RIVER FRONT	07031	*EXEMPT*	00	00 00 00	00 00 00	00 00 00	00 00 00
24 6.01 078700-4	39.5X125.07 FR TWO FAM .1134	2	BANOUD, YOUSEF P O BOX 7100 NORTH ARLINGTON NJ 251-253 RIVER RD	00881 07031-5703	204600 420300 624900	1397276	1397276 00 1397276	331776 331776 663552	366924 366800 733724	349300 349300 698600
24 6.02 078800-5	37.77X122.25 FR TWO FM .1060	2	IBRAHIM, GEORGE & SORAYA 33 HAMILTON TRAIL TOTOWA, NJ 253 RIVER RD	07512	191800 422100 613900	1372680	1372680 00 1372680	325728 325728 651456	360624 360600 721224	343200 343200 686400
24 6.03 078900-6	110.43X89 .2256	4C	BENEVENGA CORPORATION 16 TARA LN MONTVILLE, NJ 257 RIVER RD	00045 07045	450000 1054000 1504000	3362944	3362944 00 3362944	847008 847008 1694016	834528 834400 1668928	840700 840700 1681400
25 1 079000-4	8150 SF 3.08LTGASSTA&EQ .1871	4A	ALMEIDA, FERNANDO P & MARIA L 522 N 13TH ST NEWARK, NJ 176 RIVER RD	07107	277500 208100 485600	1085802	1085802 00 1085802	276077 276077 552154	266848 266800 533648	271500 271500 543000
25 2 079100-5	94.15X75 .1621	2	DAOUD, ATEF & SALWA 180 SUNSET AVENUE NORTH ARLINGTON, NJ 180 SUNSET AVE	07031	274600 882500 1157100	2587276	2587276 00 2587276	616148 616147 1232295	677581 677400 1354981	646800 646800 1293600
25 3 079200-6	229X162 14.8LT .8517	15F	COLUMBIAN CLUB NORTH ARLINGTON RIVER ROAD NORTH ARLINGTON NJ RIVER ROAD	07031	*EXEMPT*	00	00 00 00	00 00 00	00 00 00	00 00 00
25 4 079300-7	47 X 153 AVG 4.45LT FR1F .1651	2	LOPEZ-CORTES, GIOVANNY ETAL 175 BELMOUNT AVE NORTH ARLINGTON, NJ 175 BELMOUNT AVE	07031	264200 251500 515700	1153105	1153105 00 1153105	275674 275673 551347	300958 300800 601758	288300 288300 576600
25 5.01 079400-8	45X150 2.75LT FR1F .1550	2	IDROVO, JUDITH P 173 BELMOUNT AVE N ARLINGTON, NJ 173 BELMOUNT AVE	07031	250100 285200 535300	1196931	1196931 00 1196931	285293 285293 570586	313245 313100 626345	299200 299200 598400
25 6.01 079500-9	31X150 1.5LT FR1F .1067	2	MARTINS, JORGE M. & MARIA L. 169 BELMONT AVE NORTH ARLINGTON, NJ 169 BELMOUNT AVE	07031	222300 176000 398300	890599	890599 00 890599	211911 211910 423821	233478 233300 466778	222600 222600 445200

9053000

20242508

00

00

20242508

9962152

10280356

10121000

Block No. Lot No. Qualification Account No.	Land Dimensions Building Description Additional Lots Acreage	Prop. Class	Owner's Name Address City State Property Location	Billing Code Zip Code	Land Improvement Exemption Net Total	2025 Property Tax Special Dist	2025 Total Tax Deduction Net Tax	Amt.Billed 2025 1st Q 2nd Q Total	2nd Half 2025 3rd Q 4th Q Total	Preliminary 2026 Tax 1st Q 2nd Q Total
25 7 079600-0	50X150 3LT FR2FSTONEFR .1722	2	CZACHOR, JANUSZ & EDYTA 165 BELMOUNT AVE NORTH ARLINGTON, NJ 165 BELMOUNT AVE	07032	257100 368200 625300	1398171	1398171 00 1398171	332928 332928 665856	366215 366100 732315	349500 349500 699000
25 8 079700-1	50X150 3LT FR2FSTONEFR .1722	2	SZATKOWSKI, BOGDAN 163 BELMOUNT AVE NORTH ARLINGTON, NJ 163 BELMOUNT AVE	07031	257100 256700 513800	1148857	1148857 00 1148857	274349 274349 548698	300159 300000 600159	287200 287200 574400
25 9 079800-2	50X150 3LT FR1F .1722	2	PAPAMARKOS, MARGARITE 157 BELMONT AVE NORTH ARLINGTON, NJ 157 BELMOUNT	07031	257100 225700 482800	1079541	1079541 00 1079541	258048 258048 516096	281745 281700 563445	269900 269900 539800
25 10 079900-3	50X150 FR1F .1722	2	XANTHOS, NICHOLAS & FRAGESKA 153 BELMOUNT AVENUE NORTH ARLINGTON, NJ 153 BELMOUNT AVENUE	07031	257100 283800 540900	1209452	1209452 00 1209452	288576 288576 577152	316200 316100 632300	302400 302400 604800
25 11 080000-4	50X150 3LT FR1F .1722	2	GAYDOS, WILLIAM T & THOMAS J 149 BELMOUNT AVE NORTH ARLINGTON, NJ 149 BELMOUNT AVE	07031	244200 175500 419700	938449	938449 00 938449	224698 224697 449395	244554 244500 489054	234600 234600 469200
25 12 080100-5	40X100 1.6LT FRBR1F .0918	2	BROWN, CHARLES M & ANA S 145 BELMOUNT AVE NORTH ARLINGTON, NJ 145 BELMOUNT AVE	07031	223700 173900 397600	889034	889034 00 889034	212084 212083 424167	232467 232400 464867	222300 222300 444600
25 13 080200-6	29.1X100 1.2LT FR1F .0668	2	TUERO (ETAL), CARLOS 143 BELMOUNT AVE NORTH ARLINGTON, NJ 143 BELMOUNT AVE	07031	211200 185700 396900	887468	887468 00 887468	210989 210989 421978	232790 232700 465490	221900 221900 443800
25 14 080300-7	28.42X100 1.1LT FR1F .0652	2	IDROVO CABRERA, JOSE V ETAL 141 BELMOUNT AVE NORTH ARLINGTON, NJ 141 BELMOUNT AVE	07031	210000 210300 420300	939791	939791 00 939791	223316 223315 446631	246660 246500 493160	234900 234900 469800
25 15 080400-8	28.4X100 1.1LT FR2F .0652	2	ALMANZA, HECTOR & FRIDA 139 BELMONT AVE NORTH ARLINGTON, NJ 139 BELMOUNT AVE	07031 01175	210000 207800 417800	934201	934201 00 934201	221991 221990 443981	245120 245100 490220	233600 233600 467200
25 16 080500-9	24X100 1LT FR1F .0551	2	BUTLER, JARRYD MICHAEL & LO, JULIA 137 BELMOUNT AVE NORTH ARLINGTON, NJ 137 BELMOUNT AVE	07031	205500 244700 450200	1006647	1006647 00 1006647	236794 236793 473587	266560 266500 533060	251700 251700 503400
25 17 080600-0	50X150 3LT BRFR1F .1722	2	SOTO, ARLENE 191 RIVERVIEW AVENUE NORTH ARLINGTON, NJ 191 RIVERVIEW AVE	07031	257100 250800 507900	1135664	1135664 00 1135664	271239 271238 542477	296687 296500 593187	283900 283900 567800
25 18 080700-1	50X150 3LT FR1F .1722	2	MATVIENKO, JEFFREY D & TERESSA 187 RIVERVIEW AVE NORTH ARLINGTON, NJ 187 RIVERVIEW AVE	07031	244200 239500 483700	1081553	1081553 00 1081553	258336 258336 516672	282481 282400 564881	270400 270400 540800
25 19 080800-2	50X100 3LT FR1F .1148	2	ROGAN, ROBERT E & ANNETTE 183 RIVERVIEW AVE NORTH ARLINGTON, NJ 183 RIVERVIEW AVE	07031	247500 215200 462700	1034597	1034597 00 1034597	247047 247046 494093	270304 270200 540504	258600 258600 517200
25 20 080900-3	50X100 3LT FR1F .1148	2	JUSINSKI, STANLEY & SHERRI 179 RIVERVIEW AVE NORTH ARLINGTON, NJ 179 RIVERVIEW AVE	07031	247500 211200 458700	1025653	1025653 00 1025653	244916 244915 489831	267922 267900 535822	256400 256400 512800

6578300

14709078

00

00

14709078

7010614

7698464

7354600

Block No. Lot No. Qualification Account No.	Land Dimensions Building Description Additional Lots Acreage	Prop. Class	Owner's Name Address City State Property Location	Billing Code Zip Code	Land Improvement Exemption Net Total	2025 Property Tax Special Dist	2025 Total Tax Deduction Net Tax	Amt.Billed 2025 1st Q 2nd Q Total	2nd Half 2025 3rd Q 4th Q Total	Preliminary 2026 Tax 1st Q 2nd Q Total
25 20.01	50 X 100 .1148	2	NADOLNA, JOLANTA & MIROSLAW 154 SUNSET AVENUE NORTH ARLINGTON, NJ 154 SUNSET AVE	07031	247500 498200 745700	1667385	1667385 00 1667385	397325 397325 794650	436435 436300 872735	416800 416800 833600
25 21 081000-1	50X150 3LT REAR ADD. .1722	2	VARGAS, RAMON A & FATIMA 158 SUNSET AVE NORTH ARLINGTON, NJ 158 SUNSET AVE.	07031	244200 331900 576100	1288160	1288160 00 1288160	306893 306893 613786	337274 337100 674374	322000 322000 644000
25 22.01 081100-2	30X150 1.2LT 1F .1033	2	BERARDO, ADRIANA 162 SUNSET AVENUE NORTH ARLINGTON, NJ 162 SUNSET AVE	07031	229300 296600 525900	1175912	1175912 00 1175912	279476 279475 558951	308561 308400 616961	294000 294000 588000
25 22.02 081200-3	36.67X150 4LT FR1F .1263	2	COOK, JOSEPH T & HELEN W 164 SUNSET AVE NORTH ARLINGTON, NJ 164 SUNSET AVE	07031	237600 299800 537400	1201626	1201626 00 1201626	285812 285811 571623	315003 315000 630003	300400 300400 600800
25 23 081300-4	33.33X150 2LT FRBUNG1F .1148	2	SIMOIS, GERALDA 168 SUNSET AVE NORTH ARLINGTON, NJ 168 SUNSET AVE	07031	233400 229000 462400	1033926	1033926 00 1033926	246932 246931 493863	270063 270000 540063	258500 258500 517000
25 24 081400-5	50X150 3LT FR2F .1722	2	FERNANDES, JOAO PEREIRA 170 SUNSET AVE NORTH ARLINGTON, NJ 170 SUNSET AVE	07031	257100 256500 513600	1148410	1148410 00 1148410	275213 275213 550426	299084 298900 597984	287100 287100 574200
25 25 081500-6	40X150 2.4LT FR1F .1377	2	CENGIZ, FEHMI & YASEMEN 174 SUNSET AVE. NORTH ARLINGTON, NJ 174 SUNSET AVE	07031	243200 403000 646200	1444903 S1	1444903 -25000 1419903	336989 336988 673977	373026 372900 745926	355000 355000 710000
25 26 081600-7	60X150 FR 1F .2066	2	CARRANO JOSEPH M & CHRISTEL M 178 SUNSET AVENUE NORTH ARLINGTON NJ 178 SUNSET AVENUE	07031	271000 299300 570300	1275191	1275191 00 1275191	305626 305625 611251	332040 331900 663940	318800 318800 637600
26 1 081700-8	40X100 1.6LT FRBR1F .0918	2	LA TEMP, DESIRE 144 SUNSET AVE NORTH ARLINGTON, NJ 144 SUNSET AVE	07031	235500 220100 455600	1018722	1018722 00 1018722	242669 242669 485338	266784 266600 533384	254700 254700 509400
26 2 081800-9	45X100 1.8LT FRBRFRONT1F .1033	2	PALATELLA, WILLIAM & KAREN 140 SUNSET AVE NORTH ARLINGTON NJ 140 SUNSET AVE	07031-5929	241500 351300 592800	1325501	1325501 00 1325501	316167 316166 632333	346668 346500 693168	331400 331400 662800
26 3 081900-0	45X100 1.8 LT. REAR ADD .1033	2	ALVAREZ, HECTOR & GRACIELA 136 SUNSET AVE NORTH ARLINGTON, NJ 136 SUNSET AVE	07031	241500 211600 453100	1013132	1013132 00 1013132	242439 242438 484877	264155 264100 528255	253300 253300 506600
26 4 082000-8	37.5X150 2.25LT FR2F .1291	2	GALLAGHER, SHANNON L 188 RIVERVIEW AVE NORTH ARLINGTON, NJ 188 RIVERVIEW AVE	07031	239000 329200 568200	1270495	1270495 00 1270495	301997 301997 603994	333301 333200 666501	317600 317600 635200
26 5 082100-9	37.5X150 2.25LT FRBR1F .1291	2	BAYAS, MIGUEL & DIANNA 190 RIVERVIEW AVENUE NORTH ARLINGTON, NJ 190 RIVERVIEW AVE	07031	239000 609500 848500	1897246	1897246 00 1897246	449338 449337 898675	499371 499200 998571	474300 474300 948600
26 6 082200-0	37.5X150 2.25LT FR1F .1291	2	HERMO, FRANCISCO J 192 RIVERVIEW AVE NORTH ARLINGTON, NJ 192 RIVERVIEW AVE	07031	239000 365100 604100	1350768	1350768 00 1350768	320890 320889 641779	354589 354400 708989	337700 337700 675400

8099900

18111377

00

25000

18086377

8615523

9470854

9043200

Block No. Lot No. Qualification Account No.	Land Dimensions Building Description Additional Lots Acreage	Prop. Class	Owner's Name Address City State Property Location	Billing Code Zip Code	Land Improvement Exemption Net Total	2025 Property Tax Special Dist	2025 Total Tax Deduction Net Tax	Amt.Billed 2025 1st Q 2nd Q Total	2nd Half 2025 3rd Q 4th Q Total	Preliminary 2026 Tax 1st Q 2nd Q Total
26 7 082300-1	37.5X150 2.25LT FR1F .1291	2	ROCHA, ARMANDO & MARIA ODETE 196 RIVERVIEW AVE NORTH ARLINGTON, NJ 196 RIVERVIEW AVE	07031	239000 267300 506300	1132087	1132087 00 1132087	269511 269510 539021	296566 296500 593066	283000 283000 566000
26 8 082400-2	50X125 2.5LT FR1F .1435	2	VAN DYKE, DAVID & COLETTE 200 RIVERVIEW AVE NORTH ARLINGTON, NJ 200 RIVERVIEW AVE	07031	253500 217400 470900	1052932	1052932 00 1052932	251655 251654 503309	274823 274800 549623	263200 263200 526400
26 9 082500-3	25X50 25X150 2LT BR2F .0574	2	CATAFFI (ETAL), LUCILLE 123 BELMONT AVE NORTH ARLINGTON, NJ 123 BELMONT AVE	07031	243300 368700 612000	1368432	1368432 00 1368432	326650 326649 653299	357633 357500 715133	342100 342100 684200
26 10 082600-4	35X150 2.1LT BLOCKBUNG1F .1205	2	PROTOMASTRO, LINDA A 113 BELMONT AVE NORTH ARLINGTON, NJ 113 BELMONT AVE	07031	236200 104500 340700	761805	761805 D1 -50000 711805	169804 169804 339608	186197 186000 372197	178000 178000 356000
26 11 082700-5	34X150 FR2F2CARGAR .1171	2	NUNEZ, OSCAR & ESCOBAR, KATHERINE 111 BELMONT AVE N ARLINGTON, NJ 111 BELMONT AVE	07031	234800 460400 695200	1554467	1554467 00 1554467	368583 368582 737165	408702 408600 817302	388600 388600 777200
26 12 082800-6	34X150 2.04LT FR2F .1171	2	SILKOWSKI, ROBERT R 109 BELMONT AVE N ARLINGTON, NJ 109 BELMONT AVE	07031	234800 240600 475400	1062994	1062994 00 1062994	253037 253037 506074	278520 278400 556920	265700 265700 531400
26 13 082900-7	34X90RR19.25X60 FR 2F1GAR1.69LT .0702	2	SANCHEZ, PEDRO HERNAN ETAL 107 BELMONT AVE NORTH ARLINGTON, NJ 107 BELMONT AVE	07031	230100 363500 593600	1327290	1327290 00 1327290	314900 314899 629799	348791 348700 697491	331800 331800 663600
26 14 083000-5	34X90 1.22LT FR2F .0702	2	105 BELMONT AVENUE LLC 22 E NEWELL AVE RUTHERFORD, NJ 105 BELMONT AVE	07070	226700 455900 682600	1526294	1526294 00 1526294	361498 361497 722995	401699 401600 803299	381600 381600 763200
26 15 083100-6	34X90 1.22LT FR2F .0702	2	SANCHEZ, RUBEN & MORENO, CYNTHIA 103 BELMONT AVE NORTH ARLINGTON, NJ 103 BELMONT AVE	07031	215300 419400 634700	1419189	1419189 00 1419189	336212 336211 672423	373466 373300 746766	354800 354800 709600
26 16 083200-7	6992 SF DUP2F9GAR2.66LT .1605	2	MCALLISTER, CELIA 459 RIVERVIEW AVE NORTH ARLINGTON, NJ 101 BELMONT AVE	07031	202700 403000 605700	1354345	1354345 00 1354345	321466 321465 642931	355714 355700 711414	338600 338600 677200
26 17 083300-8	7944 SF RR12X120.9311GA .1824	2	MCALLISTER, CELIA 459 RIVERVIEW AVE NORTH ARLINGTON, NJ 99 BELMONT AVE	07031	223300 55000 278300	622279	622279 00 622279	149300 149299 298599	161880 161800 323680	155600 155600 311200
26 18 083400-9	34X90 1.22LT FR2F .0702	2	CORDINE, WILLIAM & JANICE RIVERA 97 BELMONT AVENUE NORTH ARLINGTON, NJ 97 BELMONT AVE	07031	215300 358600 573900	1283240	1283240 00 1283240	304301 304301 608602	337338 337300 674638	320800 320800 641600
26 19 083500-0	34X90 1.22LT FR2F .0702	2	WADDELL, JOHN MICHAEL & LAURA 95 BELMONT AVENUE NORTH ARLINGTON, NJ 95 BELMONT AVE	07031	215300 325100 540400	1208334	1208334 00 1208334	286676 286675 573351	317583 317400 634983	302100 302100 604200
26 20 083600-1	34X90 1.22LT FR2F .0702	2	DE LA CRUZ, MANUEL 93 BELMONT AVENUE NORTH ARLINGTON, NJ 93 BELMONT AVE	07031	215300 447000 662300	1480903	1480903 00 1480903	350727 350726 701453	389750 389700 779450	370200 370200 740400

7672000

17154591

00

50000

17104591

8128629

8975962

8552200

Block No. Lot No. Qualification Account No.	Land Dimensions Building Description Additional Lots Acreage	Prop. Class	Owner's Name Address City State Property Location	Billing Code Zip Code	Land Improvement Exemption Net Total	2025 Property Tax Special Dist	2025 Total Tax Deduction Net Tax	Amt.Billed 2025 1st Q 2nd Q Total	2nd Half 2025 3rd Q 4th Q Total	Preliminary 2026 Tax 1st Q 2nd Q Total
26 21 083700-2	34X90 1.22LT FR2F .0702	2	PARADES, TOMAS & JOANN M 91 BELMOUNT AVE NORTH ARLINGTON, NJ 91 BELMOUNT AVE	07031	215300 384100 599400	1340258	1340258 00 1340258	317664 317664 635328	352530 352400 704930	335100 335100 670200
26 22 083800-3	34X90 1.22LT FR2F .0702	2	HOULIHAN, JOHN & CLAIRE T. 89 BELMOUNT AVE NORTH ARLINGTON NJ 89 BELMOUNT AVE	05925 07031-5834	226700 285300 512000	1144832 V1	1144832 -25000 1119832	265622 265622 531244	294388 294200 588588	280000 280000 560000
26 23 083900-4	34X90 1.22LT FR2F .0702	2	DELEY, J & M & J MCGOVERN 87 BELMOUNT AVE NORTH ARLINGTON NJ 87 BELMOUNT AVE	07031-5834	226700 318500 545200	1219067	1219067 00 1219067	289325 289325 578650	320217 320200 640417	304800 304800 609600
26 24 084000-2	4204 SF DUPLEX2F3GAR .0965	2	LABOY, LUIS SR 87 BELMOUNT AVE NORTH ARLINGTON, NJ 87 BELMOUNT AVE	07031	174400 228900 403300	901779	901779 00 901779	213408 213408 426816	237563 237400 474963	225400 225400 450800
26 25 084100-3	88.63X60 1.51LT DUPLEX2F .1221	2	PACIFIC EXPORTERS LLC 690 TERRACE DRIVE PARAMUS, NJ 85 BELMOUNT AVE	07652	182400 215900 398300	890599	890599 00 890599	210759 210758 421517	234582 234500 469082	222600 222600 445200
26 26 084200-4	50X90 1.8LT BRBUNG1F .1033	2	MCGOVERN, PETER 85 BELMOUNT AVENUE NORTH ARLINGTON, NJ 85 BELMOUNT AVE	07031	245100 151300 396400	886350	886350 00 886350	212026 212025 424051	231199 231100 462299	221600 221600 443200
26 27 084300-5	40X110 1.76LT FR1F .1010	2	OSORIO, JUSTO & MARIA 83 BELMOUNT AVE NORTH ARLINGTON, NJ 83 BELMOUNT AVE	04192 07031	237400 332800 570200	1274967	1274967 00 1274967	303783 303782 607565	333702 333700 667402	318700 318700 637400
26 28 084400-6	37X110 1.6LT FRBR3F .0934	2	MODERN PROPERTY GROUP LLC 197 PROSPECT AVE NORTH ARLINGTON, NJ 197 PROSPECT AVE	07031	222000 720300 942300	2106983	2106983 00 2106983	498183 498182 996365	555318 555300 1110618	526700 526700 1053400
26 29 084500-7	38X110 1.3LT FR1F .0960	2	KRONYAK, KENNETH & ELAINE 195 PROSPECT AVE NORTH ARLINGTON NJ 195 PROSPECT AVE	07031-5807	223200 175300 398500	891046	891046 00 891046	212429 212429 424858	233188 233000 466188	222800 222800 445600
26 30 084600-8	40X110 FR 1F .1010	2	RUSMAN DINORAH 193 PROSPECT AVENUE NORTH ARLINGTON NJ 193 PROSPECT AVENUE	02580 07031-5807	225500 342600 568100	1270272	1270272 00 1270272	301767 301766 603533	333439 333300 666739	317600 317600 635200
26 31 084700-9	35X150 2.1LT FR1F .1205	2	ABILIO, ANTONIO & CARMEN 191 PROSPECT AVE. NORTH ARLINGTON, NJ 191 PROSPECT AVE	07031	224400 370000 594400	1329078	1329078 00 1329078	315476 315475 630951	349127 349000 698127	332300 332300 664600
26 32 084800-0	25X150 1.5LT FR1F .0861	2	PERROTTA, RICHARD J & LAURA 189 PROSPECT AVENUE NORTH ARLINGTON, NJ 189 PROSPECT AVE	07031	211200 162300 373500	835146	835146 00 835146	198720 198720 397440	218906 218800 437706	208800 208800 417600
26 33 084900-1	37.5X100 1.5LT FR2F .0861	2	PEREZ, PEDRO & LEON, LEYDA E LEIVA 181 PROSPECT AVE NO ARLINGTON, NJ 181 PROSPECT AVE	07031	220300 283700 504000	1126944	1126944 00 1126944	267840 267840 535680	295664 295600 591264	281700 281700 563400
26 34 085000-9	50X37.5.75LT FR1F .0433	1	PEREZ, PEDRO & LEON, LEYDA E LEIVA 181 PROSPECT AVE NO ARLINGTON, NJ RR 181 PROSPECT AVE	07031	5900 0 5900	13192	13192 00 13192	3399 3398 6797	3295 3100 6395	3300 3300 6600

6811500

15230513

00

25000

15205513

7220795

7984718

7602800

Block No. Lot No. Qualification Account No.	Land Dimensions Building Description Additional Lots Acreage	Prop. Class	Owner's Name Address City State Property Location	Billing Code Zip Code	Land Improvement Exemption Net Total	2025 Property Tax Special Dist	2025 Total Tax Deduction Net Tax	Amt.Billed 2025 1st Q 2nd Q Total	2nd Half 2025 3rd Q 4th Q Total	Preliminary 2026 Tax 1st Q 2nd Q Total
26 35 085100-0	37.5X150 2.25LT FR1F .1291	2	GRACE, DESIREE L 179 PROSPECT AVENUE NORTH ARLINGTON, NJ 179 PROSPECT AVE	07031	227100 198600 425700	951865	951865 00 951865	226944 226944 453888	249077 248900 497977	238000 238000 476000
26 36 085200-1	50X75 1.5LT FR1FBRFRONT .0861	2	GAVIERES, PEPITO & JOSEFINA 175 PROSPECT AVE NORTH ARLINGTON, NJ 175 PROSPECT AVE	07031	229400 178500 407900	912064	912064 00 912064	217786 217785 435571	238293 238200 476493	228000 228000 456000
26 37 085300-2	50X75 1.5LT FR1FBRFRONT .0861	2	MELLINO, JOSEPH J & LOURDES V 90 SUNSET AVE NORTH ARLINGTON, NJ 90 SUNSET AVE	07031	241500 332300 573800	1283017	1283017 00 1283017	305856 305856 611712	335705 335600 671305	320800 320800 641600
26 38 085400-3	50X150 3LT FR1F .1722	2	LEMO, MAXIMINO & LINDA 94 SUNSET AVE NORTH ARLINGTON NJ 94 SUNSET AVE	07031-5929	257100 238600 495700	1108385	1108385 00 1108385	264845 264845 529690	289395 289300 578695	277100 277100 554200
26 39 085500-4	25X150 1.5LT FR1F .0861	2	RUANE, GERARD & ELIZABETH 100 SUNSET AVE NORTH ARLINGTON NJ 100 SUNSET AVE	05175 07031-5929	222300 181500 403800	902897	902897 00 902897	216231 216230 432461	235236 235200 470436	225700 225700 451400
26 40 085600-5	25X150 1LT FR1F L-41 .0861	2	IPARRAGUIRRE, DEBORAH SUE ETAL 102 SUNSET AVE NORTH ARLINGTON, NJ 102 SUNSET AVE	07031	222300 256900 479200	1071491	1071491 00 1071491	260122 260121 520243	275648 275600 551248	267900 267900 535800
26 42 085800-7	50X150 3LT FR1F .1722	2	CAAMANO, PILAR 104 SUNSET AVE NORTH ARLINGTON, NJ 104 SUNSET AVE	07031	244200 580400 824600	1843806	1843806 00 1843806	438164 438163 876327	483779 483700 967479	461000 461000 922000
26 43 085900-8	50X150 3LT FR1F .1722	2	NORCIA, ROBERT & DOLORES 108 SUNSET AVE NORTH ARLINGTON NJ 108 SUNSET AVE	07031-5929	244200 217400 461600	1032138	1032138 00 1032138	242554 242553 485107	273531 273500 547031	258000 258000 516000
26 44 086000-6	34.5X150 2LT STUCCO1F .1188	2	JACEWICH, LINDA 110 SUNSET AVE NORTH ARLINGTON NJ 110 SUNSET AVE	07031-5929	223100 208000 431100	963940	963940 00 963940	229594 229593 459187	252453 252300 504753	241000 241000 482000
26 45 086100-7	40.5X150 2.4LT STUCCO2F .1395	2	GONCALVES, MANUEL & MARIA 112 SUNSET AVE. NORTH ARLINGTON, NJ 112 SUNSET AVE	04005 07031	231000 472400 703400	1572802	1572802 00 1572802	373133 373133 746266	413336 413200 826536	393200 393200 786400
26 46 086200-8	25X150 1.5LT FRSTUCCO1F .0861	2	LAGO, CARLOS & MARIA E 114 SUNSET AVE NORTH ARLINGTON, NJ 114 SUNSET AVE	07031	211200 198200 409400	915418	915418 00 915418	218477 218477 436954	239264 239200 478464	228900 228900 457800
26 47.01 086300-9	25X100 1LT FR 1F .0574	2	GRETEN, GEORGETTE A 116 SUNSET AVE NORTH ARLINGTON, NJ 116 SUNSET AVE	07031	217500 145200 362700	810997	810997 00 810997	192903 192902 385805	212692 212500 425192	202700 202700 405400
26 47.02 086400-0	25X150 1LT BRFR1F .0861	2	GONZALEZ, DANIEL & SOTO, NICOLE 118 SUNSET AVE NORTH ARLINGTON, NJ 118 SUNSET AVE	07031	222300 256000 478300	1069479	1069479 00 1069479	253959 253958 507917	280862 280700 561562	267400 267400 534800
26 48 086500-1	50X150 3LT FR2F .1722	2	ALCANTARA, JACQUELINA D 120 SUNSET AVE NORTH ARLINGTON, NJ 120 SUNSET AVE	07031	257100 283500 540600	1208782	1208782 00 1208782	288461 288461 576922	315960 315900 631860	302200 302200 604400

6997800

15647081

00

00

15647081

7458050

8189031

7823800

Block No. Lot No. Qualification Account No.	Land Dimensions Building Description Additional Lots Acreage	Prop. Class	Owner's Name Address City State Property Location	Billing Code Zip Code	Land Improvement Exemption Net Total	2025 Property Tax Special Dist	2025 Total Tax Deduction Net Tax	Amt.Billed 2025 1st Q 2nd Q Total	2nd Half 2025 3rd Q 4th Q Total	Preliminary 2026 Tax 1st Q 2nd Q Total
26 49 086600-2	37.5X150 2.25LT FR1F .1291	2	SHAH, KINNER 126 SUNSET AVE NORTH ARLINGTON, NJ 126 SUNSET AVE	07031	239000 259100 498100	1113752	1113752 00 1113752	265191 265190 530381	291771 291600 583371	278400 278400 556800
26 50 086700-3	37.5X150 2.25LT FR2F .1291	2	RAMIREZ, ARIBELYS & JENNY 128 SUNSET AVENUE NORTH ARLINGTON, NJ 128 SUNSET AVE	07031	239000 611100 850100	1900824	1900824 00 1900824	450202 450201 900403	500221 500200 1000421	475200 475200 950400
26 51 086800-4	20X100 25X150 2.3LT FR1F .0660	2	MANZO, MICHAEL & ROSA 132 SUNSET AVE NORTH ARLINGTON NJ 132 SUNSET AVE	01575 07031-5929	246300 201300 447600	1000834	1000834 00 1000834	238983 238982 477965	261469 261400 522869	250200 250200 500400
27 1 086900-5	50X90 1.8LT STUCCO3STORES .1033	4A	ZAS, LLC 180 PROSPECT AVE NORTH ARLINGTON, NJ 180-182 PROSPECT AV	07031	245100 276000 521100	1165180	1165180 00 1165180	295892 295891 591783	286797 286600 573397	291300 291300 582600
27 2 087000-3	60X90 2.16LT FR1F .1240	2	ALLEN, JOSE A & MARIA R 186 PROSPECT AVE NORTH ARLINGTON, NJ 186 PROSPECT AVE	07031	231600 496700 728300	1628479	1628479 00 1628479	374746 374745 749491	439588 439400 878988	407100 407100 814200
27 3 087100-4	40X101 1.6LT FR2F .0927	2	PADEIRO, ADOSINDA 188 PROSPECT AVE NORTH ARLINGTON, NJ 188 PROSPECT AVE	07031	223700 412200 635900	1421872	1421872 00 1421872	337306 337305 674611	373661 373600 747261	355500 355500 711000
27 4 087200-5	50X101 2LT FR4F .1159	2	PASQUALONE, ANNA TRUSTEE 131 FIELD AVE HASBROUCK HEIGHTS, NJ 190 PROSPECT AVE	07604	235100 530300 765400	1711434	1711434 00 1711434	405908 405907 811815	449819 449800 899619	427900 427900 855800
27 5 087300-6	30X100 1.2LT FR2F .0689	2	KATAKURA, SEIJI 192 PROSPECT AVENUE NORTH ARLINGTON, NJ 192 PROSPECT AVE	07031	212300 296500 508800	1137677	1137677 00 1137677	269914 269913 539827	298950 298900 597850	284400 284400 568800
27 6 087400-7	35X100 1.4LT FR1F .0803	2	VERDON, BERNARD & MARY 194 PROSPECT AVE NORTH ARLINGTON NJ 194 PROSPECT AVE	07031-5808	218000 357700 575700	1287265	1287265 00 1287265	305338 305337 610675	338390 338200 676590	321800 321800 643600
27 7 087500-8	35X100 1.4LT FR2F .0803	2	ECHEVARRIA, HECTOR 1426 68TH STREET APT B NORTH BERGEN, NJ 196 PROSPECT AVE	07047	218000 291300 509300	1138795	1138795 00 1138795	270490 270489 540979	298916 298900 597816	284700 284700 569400
27 8 087600-9	33.33X100 1.3LT FRBUNG2F .0765	2	63 BELMOUNT AVE CO. 63 BELMOUNT AVENUE NORTH ARLINGTON, NJ 63 BELMOUNT AVE	07031	227100 344100 571200	1277203	1277203 00 1277203	303034 303033 606067	335636 335500 671136	319300 319300 638600
27 9 087700-0	33.33X100 1.3LT FRBUNG2F .0765	2	MENDEZ, EILEEN & MARK & ANDREA T 61 BELMOUNT AVENUE NORTH ARLINGTON, NJ 61 BELMOUNT AVE	07031	227100 347000 574100	1283688	1283688 00 1283688	304532 304531 609063	337325 337300 674625	320900 320900 641800
27 10 087800-1	33.33X100 1.3LT FRBUNG1F .0765	2	SANDOMENICO, CARMEN & RADEK, A. 59 BELMOUNT AVE NORTH ARLINGTON NJ 59 BELMOUNT AVE	07031-5831	227100 224100 451200	1008883 V1	1008883 -25000 983883	233654 233654 467308	258375 258200 516575	246000 246000 492000
27 11 087900-2	50X100 2LT BR1F .1148	2	FURTADO, VASCO MANUEL & ROXANNE 55 BELMOUNT AVE NORTH ARLINGTON, NJ 55 BELMOUNT AVE	07031	247500 629900 877400	1961866	1961866 00 1961866	466791 466790 933581	514185 514100 1028285	490500 490500 981000

8514200

19037752

00

25000

19012752

9043949

9968803

9506400

Block No. Lot No. Qualification Account No.	Land Dimensions Building Description Additional Lots Acreage	Prop. Class	Owner's Name Address City State Property Location	Billing Code Zip Code	Land Improvement Exemption Net Total	2025 Property Tax Special Dist	2025 Total Tax Deduction Net Tax	Amt.Billed 2025 1st Q 2nd Q Total	2nd Half 2025 3rd Q 4th Q Total	Preliminary 2026 Tax 1st Q 2nd Q Total
27 12 088000-0	30X100 1.2LT FR1F .0689	2	MASACHE, WILSON & RENDON, LUZ 49 BELMOUNT AVE NORTH ARLINGTON, NJ 49 BELMOUNT AVE	00045 07031	223500 212600 436100	975120	975120 00	231840 231840 463680	255740 255700 511440	243800 243800 487600
27 13 088100-1	32.5X100 1.3LT FR2F .0746	2	MIRZA, KAIWAN & YANET MATOS- 279 GORGE ROAD #311 CLIFFSIDE PARK, NJ 47 BELMOUNT AVE	07010	225900 163700 389600	871146	871146 00	207476 207475 414951	228195 228000 456195	217800 217800 435600
27 14 088200-2	37.5X100 1.5LT FR2F LOT 15 .0861	2	DOLAGHAN, BRIAN & KAREN 45 BELMOUNT AVE NORTH ARLINGTON NJ 45 BELMOUNT AVE	07031-5831	260700 370800 631500	1412034	1412034 00	336384 336384 672768	369666 369600 739266	353000 353000 706000
27 16 088400-4	27.5X95 FR 1F .0600	2	D'ELIA, RENE 43 BELMOUNT AVE NORTH ARLINGTON, NJ 43 BELMOUNT AVENUE	07031	219300 311500 530800	1186869	1186869 00	262944 262944 525888	330581 330400 660981	296700 296700 593400
27 17 088500-5	27.5X95 1LT FR1F .0600	2	MALESKI, THOMAS & KERRY 41 BELMONT AVE NORTH ARLINGTON, NJ 41 BELMOUNT AVE	00045 07031	219300 180600 399900	894176	894176 00	212602 212601 425203	234573 234400 468973	223500 223500 447000
27 18 088600-6	27.5X95 1LT FR1F .0600	2	DISCERNI (ETALS), MARK 39 BELMONT AVE NORTH ARLINGTON, NJ 39 BELMOUNT AVE	07031	219300 163100 382400	855046	855046 00	203386 203385 406771	224175 224100 448275	213800 213800 427600
27 19 088700-7	FR 23.65X95 1LT FR1F .0516	2	GOLOMB, F J & A M 35 BELMOUNT AVE NORTH ARLINGTON NJ 35 BELMOUNT AVE	02685 07031-5831	219300 186300 405600	906922	906922 00	215597 215597 431194	237928 237800 475728	226700 226700 453400
27 20 088800-8	27.5X115 1.2LT FR1F .0726	2	BANAAG, JOSELITO & SALLIE 15 YORK RD. NORTH ARLINGTON, NJ 15 YORK RD	07031	221500 219100 440600	985182	985182 00	234087 234086 468173	258509 258500 517009	246300 246300 492600
27 21 088900-9	27.16X119.71 1.2LT FR1F .0746	2	MITCHELL, ROBERT & KATHLEEN A 13 YORK ROAD NORTH ARLINGTON, NJ 13 YORK RD	07031	221500 231100 452600	1012014	1012014 00	236794 236793 473587	269227 269200 538427	253000 253000 506000
27 22 089000-7	99X150 6LT FR1F .3409	15D	ST PAULS EPISCOPAL CHURCH SUNSET AVE NORTH ARLINGTON NJ SUNSET AVE	07031	*EXEMPT*	00	00 00 00	00 00 00	00 00 00	00 00 00
27 23 089100-8	27X150 1.6LT FR2F .0930	2	DOS SANTOS, DANIELA 54 SUNSET AVE NORTH ARLINGTON, NJ 54 SUNSET AVE	07031	225100 295400 520500	1163838	1163838 00	276250 276249 552499	305739 305600 611339	291000 291000 582000
27 24 089200-9	26X150 FR1F .0895	2	MAZZOLA, DIANNE E 56 SUNSET AVENUE NORTH ARLINGTON, NJ 56 SUNSET AVENUE	07031	223700 249900 473600	1058970	1058970 00	251540 251539 503079	277991 277900 555891	264700 264700 529400
27 25 089300-0	37.5X150 2.75LT FR1F .1291	2	MEHLFELDER, CHAS & ELEANOR 58 SUNSET AVE NORTH ARLINGTON NJ 58 SUNSET AVE	07031-5927	239000 200600 439600	982946 V1	982946 -25000 957946	228182 228182 456364	250882 250700 501582	239500 239500 479000
27 26 089400-1	37.5X150 FR1F .1291	15F	CUNNINGHAM WILLIAM & SHARON 64 SUNSET AVENUE NORTH ARLINGTON NJ 64 SUNSET AVENUE	07031-5927	*EXEMPT*	00	00 00 00	00 00 00	00 00 00	00 00 00

5502800

12304263

00

25000

12279263

5794157

6485106

6139600

Block No. Lot No. Qualification Account No.	Land Dimensions Building Description Additional Lots Acreage	Prop. Class	Owner's Name Address City State Property Location	Billing Code Zip Code	Land Improvement Exemption Net Total	2025 Property Tax Special Dist	2025 Total Tax Deduction Net Tax	Amt.Billed 2025 1st Q 2nd Q Total	2nd Half 2025 3rd Q 4th Q Total	Preliminary 2026 Tax 1st Q 2nd Q Total
27 27 089500-2	50X150 3LT FR2F .1722	2	SARNO, MIGUEL A & GRACIELA 68 SUNSET AVE NORTH ARLINGTON, NJ 68 SUNSET AVE	07031	257100 619800 876900	1960748	1960748 00 1960748	491213 491213 982426	489222 489100 978322	490200 490200 980400
27 28 089600-3	25X100 1LT FR1F .0574	2	DORNELLAS, TERESA 74 SUNSET AVENUE NORTH ARLINGTON, NJ 74 SUNSET AVE	07031	217500 204600 422100	943816	943816 00 943816	224180 224179 448359	247757 247700 495457	236000 236000 472000
27 29 089700-4	25X100 50X100 FR1F .0861	2	MATTIA, PAUL & ANGELA 76 SUNSET AVE NORTH ARLINGTON NJ 76 SUNSET AVE	07031-5927	217500 615700 833200	1863035	1863035 00 1863035	441735 441734 883469	489866 489700 979566	465800 465800 931600
27 30 089800-5	110X100 6.4LT 4F .2525	2	MATTIA, ANGELA 76 SUNSET AVENUE NORTH ARLINGTON, NJ 80 SUNSET AVE	07031	293400 606300 899700	2011729	2011729 00 2011729	479405 479405 958810	526519 526400 1052919	502900 502900 1005800
28 1 089900-6	50X100 2LT FR1F .1148	2	IBRAHIM, AIMAAN & SALY 2 YORK ROAD NORTH ARLINGTON, NJ 2 YORK RD	07031	252300 201300 453600	1014250	1014250 00 1014250	242496 242496 484992	264658 264600 529258	253600 253600 507200
28 2 090000-7	FR 50X100 RR 59 2LT FRBUNG1F .1148	2	LISS, JOHN & KATHLEEN 10 YORK RD NORTH ARLINGTON, NJ 10 YORK RD	07031	252300 212400 464700	1039069	1039069 00 1039069	248314 248313 496627	271242 271200 542442	259800 259800 519600
28 3 090100-8	33.33X100 1.3LT FRBUNG1F .0765	2	HARTNETT, NOREEN 12 YORK RD NORTH ARLINGTON, NJ 12 YORK ROAD	07031	227100 204900 432000	965952	965952 00 965952	229824 229824 459648	253204 253100 506304	241500 241500 483000
28 4 090200-9	33.33X100 1.3LT FRBUNG1F .0765	2	OTERO, CHRISTY L ETAL 16 YORK ROAD NORTH ARLINGTON, NJ 16 YORK RD	07031	227100 247300 474400	1060758	1060758 00 1060758	252116 252115 504231	278327 278200 556527	265200 265200 530400
28 5 090300-0	33.33X100 1.3LT FRBUNG1F .0765	2	MIELE, JOHN 20 YORK ROAD NORTH ARLINGTON, NJ 20 YORK RD	07031	227100 161100 388200	868015	868015 00 868015	206784 206784 413568	227247 227200 454447	217000 217000 434000
28 6.01 090400-1	25X100 1LT FR1F .0574	2	TARASKA, STANLEY & TARASKA, MARGARET 22 YORK RD NORTH ARLINGTON NJ 22 YORK RD	07031-5812	217500 157400 374900	838276	838276 00 838276	199354 199353 398707	219869 219700 439569	209600 209600 419200
28 6.02 090500-2	25X100 FR 3F .0574	2	SEGATTO EVALDO & CLAUDIA P 24 YORK ROAD NORTH ARLINGTON NJ 24 YORK ROAD	07031	217500 348000 565500	1264458	1264458 00 1264458	299520 299520 599040	332718 332700 665418	316100 316100 632200
28 7 090600-3	50X100 2LT FR3F .1148	2	CLOSE JR, MICHAEL & ANGELA 25 WILLIS ROAD NORTH ARLINGTON, NJ 25 WILLIS RD	07031	247500 421200 668700	1495213	1495213 00 1495213	355277 355277 710554	392359 392300 784659	373800 373800 747600
28 8 090700-4	40X100 1.6LT STUCCO1F .0918	2	MARTINEZ, ANGELA & CLOSE JR, M.T 21 WILLIS ROAD NORTH ARLINGTON, NJ 21 WILLIS RD	07031	235500 401900 637400	1425226	1425226 00 1425226	338228 338227 676455	374471 374300 748771	356300 356300 712600
28 9 090800-5	60X100 2.4LT BR2F .1377	2	SMETHERS, CHRISTINE & FRED 19 WILLIS RD NORTH ARLINGTON, NJ 19 WILLIS RD	02400 07031	259500 396600 656100	1467040	1467040 00 1467040	349229 349229 698458	384382 384200 768582	366800 366800 733600

8147400

18217585

00

00

18217585

8715344

9502241

9109200

Block No. Lot No. Qualification Account No.	Land Dimensions Building Description Additional Lots Acreage	Prop. Class	Owner's Name Address City State Property Location	Billing Code Zip Code	Land Improvement Exemption Net Total	2025 Property Tax Special Dist	2025 Total Tax Deduction Net Tax	Amt.Billed 2025 1st Q 2nd Q Total	2nd Half 2025 3rd Q 4th Q Total	Preliminary 2026 Tax 1st Q 2nd Q Total
28 10 090900-6	23X100 .92LT FR1F .0528	2	CURRIE, JOSEPH & MARY ANN 15 WILLIS RD NORTH ARLINGTON NJ 15 WILLIS RD	00045 07031-5809	217500 181300 398800	891717	891717 00	211911 211910	233996 233900	222900 222900
28 11 091000-4	7700 SF FR 43.08X100 .1768	2	9-11 WILLIS RD LLC 9-11 WILLIS RD NORTH ARLINGTON, NJ 9-11 WILLIS RD	07031	233100 548200 781300	1746987	1746987 00	413741 413741	459805 459700	436700 436700
28 12 091100-5	35.82X100 1.4LT FR2F .0822	2	TUREK, JOZEF W. & ZOFIA 22 SUNSET AVE NORTH ARLINGTON, NJ 22 SUNSET AVE	07031	223500 399900 623400	1393922	1393922 00	330221 330221	366780 366700	348500 348500
28 13 091200-6	40X100 1.6LT FR2F .0918	2	SINGH, OAM P & ASHA L 26 SUNSET AVENUE NORTH ARLINGTON, NJ 26 SUNSET AVE	07031	235500 401600 637100	1424556	1424556 00	338055 338054	374247 374200	356100 356100
28 14 091300-7	37.5X100 FR 1F .0861	2	SINGH, OAM P 35 MIDLAND AVENUE KEARNY, NJ 28 SUNSET AVENUE	07032	231900 134700 366600	819718	819718 00	195725 195725	214168 214100	204900 204900
28 15 091400-8	37.5X100 1.5LT FR1F .0861	2	GIORDANO, SAMUEL A & MARGARET E 32 SUNSET AVE NORTH ARLINGTON, NJ 32 SUNSET AVE	00045 07031	231900 228300 460200	1029007	1029007 00	244916 244915	269676 269500	257300 257300
29 1 091500-9	4400 SF FR3F .1010	2	PERALTA, MAURO B. & DULCE HELENA 14 SUNSET AVE. NORTH ARLINGTON, NJ 14 SUNSET AVE	07031	240300 450700 691000	1545076	1545076 00	366682 366681	405913 405800	386300 386300
29 2 091600-0	6104 SF 2.39LT FR4F .1401	2	IANNACONE, M&M & LODATO, J&C 10 SUNSET AVE NORTH ARLINGTON NJ 10 SUNSET AVE	00045 07031-5907	243200 473800 717000	1603212	1603212 00	380909 380909	420794 420600	400800 400800
29 3 091700-1	50X100 2LT FR1F .1148	2	GARCIA, HUGO F (ETAL) 10 WILLIS ROAD NORTH ARLINGTON, NJ 10 WILLIS RD	07031	235100 291100 526200	1176583	1176583 00	280224 280224	308135 308000	294100 294100
29 4 091800-2	50X100 2LT FR1F .1148	2	ZEPEDA, ANGEL G & ALFARO, ELIZABETH 14 WILLIS RD N ARLINGTON, NJ 14 WILLIS RD	07031	235100 225900 461000	1030796	1030796 00	245952 245952	269492 269400	257700 257700
29 5 091900-3	50X100 2LT FRDUPLEX2F .1148	2	BIANCHINI, T. & BIANCHINI, Y. 18 WILLIS RD NORTH ARLINGTON NJ 18 WILLIS RD	07031-5810	235100 330300 565400	1264234	1264234 00	300788 300787	331359 331300	316100 316100
29 6.01 092000-1	34.5X100 .0792	2	KONG, KWOK MIN & YOU SHUANG 22 WILLIS RD. NORTH ARLINGTON, NJ 22 WILLIS RD	07031	218000 234500 452500	1011790	1011790 00	239501 239501	266488 266300	252900 252900
29 6.02 092100-2	40X108 .0992	2	O'BOYLE, ANTHONY J & PATRICK A 26 WILLIS RD N ARLINGTON, NJ 26 WILLIS RD	07031	225200 504500 729700	1631609	1631609 00	387360 387360	428489 428400	407900 407900
29 7 092200-3	FR 45.83X88.91 OFF & STRGGAR1.4 .0935	4A	TIEDEMANN, RAY 224 SANDFORD AVENUE EMERSON, NJ 207 RIDGE RD	07630	183200 600700 783900	1752800	1752800 00	445076 445075	431349 431300	438200 438200

8194100

18322007

00

00

18322007

8762116

9559891

9160800

Block No. Lot No. Qualification Account No.	Land Dimensions Building Description Additional Lots Acreage	Prop. Class	Owner's Name Address City State Property Location	Billing Code Zip Code	Land Improvement Exemption Net Total	2025 Property Tax Special Dist	2025 Total Tax Deduction Net Tax	Amt.Billed 2025 1st Q 2nd Q Total	2nd Half 2025 3rd Q 4th Q Total	Preliminary 2026 Tax 1st Q 2nd Q Total
29 8 092300-4	33X100 . .0758	4A	203 RIDGE ROAD LLC 155 BEAVER BROOK RD LINCOLN PARK, NJ 203 RIDGE RD	07035	148500 258400 406900	909828	909828 00 909828	231034 231033 462067	223961 223800 447761	227500 227500 455000
29 9 092400-5	25X100 BR2F . .0574	2	201 RIDGE ROAD LLC 1 CHESTNUT CT CEDAR GROVE, NJ 201 RIDGE RD	07009	167500 286600 454100	1015368	1015368 00 1015368	240423 240422 480845	267323 267200 534523	253800 253800 507600
29 10 092500-6	50X100 BR3STORY . .1148	4C	197 RIDGE ROAD LLC 1 CHESTNUT CT CEDAR GROVE, NJ 197 RIDGE RD	07009	270000 1208600 1478600	3306150	3306150 00 3306150	825120 825120 1650240	828010 827900 1655910	826500 826500 1653000
29 11 092600-7	50X100 3SOFF/APT . .1148	4A	193 RIDGE ROAD LLC 1 CHESTNUT CT CEDAR GROVE, NJ 193 RIDGE RD	07009	225000 373400 598400	1338022	1338022 00 1338022	339783 339782 679565	329257 329200 658457	334500 334500 669000
29 12 092700-8	25X100 BL1F1STORE . .0574	4A	189 RIDGE ROAD LLC 1 CHESTNUT CT CEDAR GROVE, NJ 189 RIDGE RD	07009	112500 162400 274900	614676	614676 00 614676	154196 154195 308391	153185 153100 306285	153700 153700 307400
29 13 092800-9	25X100 1LT . .0574	4A	PAROW HOLDINGS LLC 185 RIDGE RD NORTH ARLINGTON NJ 187 RIDGE RD	07031-6017	112500 15700 128200	286655	286655 00 286655	73383 73382 146765	69990 69900 139890	71700 71700 143400
29 14 092900-0	93X100 3.7LT FUNERALHOMEAP . .2135	4A	PAROW HOLDINGS LLC 185 RIDGE ROAD NORTH ARLINGTON, NJ 185 RIDGE RD	07031	418500 1497800 1916300	4284847	4284847 00 4284847	1074989 1074989 2149978	1067469 1067400 2134869	1071200 1071200 2142400
30 1 093000-8	303X138 . .9599	15C	BOROUGH OF NORTH ARLINGTON RIDGE RD NORTH ARLINGTON, NJ 200 RIVER RD	07031	*EXEMPT*	00	00 00 00	00 00 00	00 00 00	00 00 00
30 2 093100-9	101.1X116 FACTORY/OFFICE . .2692	4B	TEMPERATURE PROCESSING CO. INC 228 RIVER RD NORTH ARLINGTON NJ 228 RIVER RD	07031-5705	293200 1021100 1314300	2938775	2938775 00 2938775	725472 725472 1450944	743931 743900 1487831	734700 734700 1469400
30 3 093200-0	35X100 1.4LT BRSTUCCO1F . .0803	2	TEMPERATURE PROCESSING CO INC 185 ARLINGTON BLVD NORTH ARLINGTON NJ 185 ARLINGTON BLVD	07031-5732	218000 180800 398800	891717	891717 00 891717	212429 212429 424858	233459 233400 466859	222900 222900 445800
30 4 093300-1	35X100 1.4LT FR1F . .0803	2	SANTOS, FERNANDO M 183 ARLINGTON BLVD NORTH ARLINGTON, NJ 183 ARLINGTON BLVD	07031	229500 335800 565300	1264011	1264011 00 1264011	299981 299981 599962	332049 332000 664049	316000 316000 632000
30 5 093400-2	5X100 . .0115	15C	BOROUGH OF NORTH ARLINGTON 214 RIDGE ROAD NORTH ARLINGTON NJ ARLINGTON BOULEVARD	07031	*EXEMPT*	00	00 00 00	00 00 00	00 00 00	00 00 00
30 6 093500-3	50X100 2LT 2FAM2S . .1148	2	ROCHA, MANUEL & MARIA 177 ARLINGTON BLVD NORTH ARLINGTON, NJ 177 ARLINGTON BLVD	07031	247500 694600 942100	2106536	2106536 00 2106536	501005 501005 1002010	552326 552200 1104526	526600 526600 1053200
30 7 093600-4	50X100 2LT FR1F . .1148	2	CUMMINGS, SCOTT 173 ARLINGTON BLVD NORTH ARLINGTON, NJ 173 ARLINGTON BLVD	07031	247500 308400 555900	1242992	1242992 00 1242992	296007 296006 592013	325579 325400 650979	310700 310700 621400

Block No. Lot No. Qualification Account No.	Land Dimensions Building Description Additional Lots Acreage	Prop. Class	Owner's Name Address City State Property Location	Billing Code Zip Code	Land Improvement Exemption Net Total	2025 Property Tax Special Dist	2025 Total Tax Deduction Net Tax	Amt.Billed 2025 1st Q 2nd Q Total	2nd Half 2025 3rd Q 4th Q Total	Preliminary 2026 Tax 1st Q 2nd Q Total
30 8 093700-5	50X100 2LT FR1F .1148	2	CUMMINGS, SCOTT P 169 ARLINGTON BLVD NORTH ARLINGTON, NJ 169 ARLINGTON BLVD	07031	247500 148400 395900	885232	885232 00	211911 211910	230711 230700	221300 221300
30 9.01 093800-6	40X100 1.6LT .0918	2	KONOPKA, WOJCIECH & ROMAN 165 ARLINGTON BLVD NORTH ARLINGTON, NJ 165 ARLINGTON BLVD	07031	235500 447100 682600	1526294	1526294 00	363111 363110	400073 400000	381600 381600
30 10.01 093900-7	35X100 1.4 LT FR1F .0803	2	MINEO, STEPHEN & DONNA 163 ARLINGTON BLVD NORTH ARLINGTON NJ 163 ARLINGTON BLVD	07031-5732	229500 121400 350900	784612	784612 00	182650 182649	209713 209600	196200 196200
30 11 094000-5	50X100 2LT FR1F .1148	2	ELISIARIO, CARLOS 159 ARLINGTON BLVD NORTH ARLINGTON, NJ 159 ARLINGTON BLVD	07031	247500 302000 549500	1228682	1228682 00	292608 292608	321766 321700	307200 307200
30 12 094100-6	37.5X100 1.5LT FRBR1F .0861	2	RYAN, JAMES & ESMERALDA 157 ARLINGTON BLVD NORTH ARLINGTON NJ 157 ARLINGTON BLVD	07031-5732	231900 250300 482200	1078199	1078199 00	257069 257069	282061 282000	269500 269500
30 13.01 094200-7	37.5X100 1.5LT FR1F .0861	2	REYES, ANIBAL & GEORGEANN 153 ARLINGTON BOULEVARD NORTH ARLINGTON, NJ 153 ARLINGTON BLVD	07031	231900 119200 351100	785060	785060 00	187604 187603	204953 204900	196300 196300
30 13.02 094300-8	25X100 1LT 1FFR .0574	2	BELLINO, LEO J 151 ARLINGTON BLVD NORTH ARLINGTON, NJ 151 ARLINGTON BLVD	07031	217500 274900 492400	1101006	1101006 00	260180 260179	290347 290300	275300 275300
30 14 094400-9	50X100 2LT FRBR1F .1148	2	CRUZ (ETALS), BENJAMIN 147 ARLINGTON BLVD NORTH ARLINGTON, NJ 147 ARLINGTON BLVD.	07031	247500 305500 553000	1236508	1236508 00	293012 293011	325285 325200	309100 309100
30 15 094500-0	37.5X100 1.5LT FR2F .0861	2	FASOLINO, ANTONIA & ANTONIO 509 WASHINGTON AVENUE NUTLEY, NJ 145 ARLINGTON BLVD	07110	231900 317600 549500	1228682	1228682 00	288864 288864	325554 325400	307200 307200
30 16 094600-1	37.5X100 1.5LT FR1F .0861	2	OSTAG, JAMES J 141 ARLINGTON BLVD N ARLINGTON, NJ 141 ARLINGTON BLVD	07031	231900 157700 389600	871146	871146 00	205517 205517	230112 230000	217800 217800
30 17 094700-2	37.5X100 1.5LT FRBUNG1F .0861	2	PRIORE, DAVID & CHERYL 139 ARLINGTON BLVD. NORTH ARLINGTON, NJ 139 ARLINGTON BLVD	07031	231900 174700 406600	909158	909158 00	215079 215078	239501 239500	227300 227300
30 18 094800-3	37.5X100 FR 1F .0861	2	KULL, CHRISTOPHER J & SILVA, PAULA M 223 RIVERVIEW AVENUE NORTH ARLINGTON, NJ 223 RIVERVIEW AVENUE	07031	231900 349600 581500	1300234	1300234 00	309024 309024	341186 341000	325100 325100
30 19 094900-4	69.5X130 BRFR 2F .2074	2	CARDOSO, DIANE (ETAL) 221 RIVERVIEW AVENUE NORTH ARLINGTON, NJ 221 RIVERVIEW AVENUE	07031	280200 437100 717300	1603883	1603883 00	414087 414086	387910 387800	401000 401000
30 20 095000-2	63.5X105.75 BR&STCO PLAYHS .1542	2	CARDOSO, DIANE ETAL 221 RIVERVIEW AVE NORTH ARLINGTON, NJ 215 RIVERVIEW AVENUE	07031	251400 47200 298600	667670	667670 00	168538 168537	165395 165200	166900 166900

6800700

15206366

00

00

15206366

7298499

7907867

7603600

Block No. Lot No. Qualification Account No.	Land Dimensions Building Description Additional Lots Acreage	Prop. Class	Owner's Name Address City State Property Location	Billing Code Zip Code	Land Improvement Exemption Net Total	2025 Property Tax Special Dist	2025 Total Tax Deduction Net Tax	Amt.Billed 2025 1st Q 2nd Q Total	2nd Half 2025 3rd Q 4th Q Total	Preliminary 2026 Tax 1st Q 2nd Q Total
30 21.01 095100-3	50X105.75 2.17LT FR1F .1214	2	CATURRA, BRUNO J & STEPHANIE G 211 RIVERVIEW AVE NORTH ARLINGTON, NJ 211 RIVERVIEW AVE	07031	248700 183300 432000	965952	965952 00	230976 230976 461952	252000 252000 504000	241500 241500 483000
30 22.01 095200-4	40X105.75 FR1F .0971	2	NICHOLS, JEFFREY M & KAREN E.Z. 209 RIVERVIEW AVE NORTH ARLINGTON, NJ 209 RIVERVIEW AVE	07031	236500 205200 441700	987641	987641 00	235412 235411 470823	258418 258400 516818	246900 246900 493800
30 23 095300-5	52.88X75 FR1F .0910	2	DICKSON, WILLIAM & LYNN 136 BELMOUNT AVENUE NORTH ARLINGTON, NJ 136 BELMOUNT AVE	07031	243700 210900 454600	1016486	1016486 00	240020 240019 480039	268247 268200 536447	254100 254100 508200
30 24 095400-6	50X75 5.75X26 1.56LT FR2F .0448	2	KRAJEWSKI, BARBARA 140 BELMOUNT AVE NORTH ARLINGTON NJ 140 BELMOUNT AVE	07031-5728	246100 249000 495100	1107044	1107044 00	263981 263981 527962	289582 289500 579082	276800 276800 553600
30 25 095500-7	48.52X105.75 BRSTCO 4F 2.1LT .1178	2	SILVA, ANTHONY V & MARIA ISABEL 100 RIVERSIDE AVE NEWARK, NJ 150 BELMOUNT AVE	07104	246300 665400 911700	2038561	2038561 00	482919 482918 965837	536424 536300 1072724	509600 509600 1019200
30 26 095600-8	30X100 FR 2F .0689	2	WONG, HELEN M & LEE, BETTY 2 PINE STREET NORTH ARLINGTON 2 PINE STREET	07031	223500 233800 457300	1022523	1022523 00	242957 242957 485914	268309 268300 536609	255600 255600 511200
30 27 095700-9	35X100 1.4LT REAR ADDITION .0803	2	DE LA CRUZ, LUGARDO ETALS 4 PINE ST NORTH ARLINGTON, NJ 4 PINE ST	07031	230700 436200 666900	1491188	1491188 00	353492 353491 706983	392105 392100 784205	372800 372800 745600
30 28 095800-0	35X105.75 1.48LT FR1F .0850	2	PIRES, KAITLYN 28 STEVENSON LN UPPER SADDLE RIVER, NJ 6 PINE ST	07458	230300 207800 438100	979592	979592 00	233223 233222 466445	256647 256500 513147	244900 244900 489800
30 29 095900-1	50X105.75 2.12LT FR2F .1214	2	SANCHEZ, RAYMOND 10 PINE STREET NORTH ARLINGTON, NJ 10 PINE ST.	07031	248700 452800 701500	1568554	1568554 00	372557 372557 745114	411740 411700 823440	392100 392100 784200
30 30 096000-9	20X81.5 1.92LT FR1F .0374	2	PACE, BENJAMIN & KAREN 14 PINE ST NORTH ARLINGTON NJ 14 PINE ST	07031-5720	244100 374100 618200	1382295	1382295 00	328551 328550 657101	362694 362500 725194	345600 345600 691200
30 31 096100-0	50.22X81.5 1.64LT FR1F .0940	2	DELANEY, STEPHEN & MCCREA, ANITA 18 PINE ST NORTH ARLINGTON NJ 18 PINE ST	07031-5720	242700 178900 421600	942698	942698 00	225620 225619 451239	245759 245700 491459	235700 235700 471400
30 32 096200-1	48.91 X 100 REAR ADD .1123	2	MORI-ROSADIO, JOSE D ETAL 21 PINE ST NORTH ARLINGTON, NJ 21 PINE ST.	07031	245100 247500 492600	1101454	1101454 00	262599 262598 525197	288157 288100 576257	275400 275400 550800
30 33 096300-2	50X100 2LT FR1F .1148	2	VASQUEZ, DAVID 19 PINE ST NORTH ARLINGTON, NJ 19 PINE ST	07031	247500 170400 417900	934424	934424 00	223431 223430 446861	243863 243700 487563	233600 233600 467200
30 34 096400-3	50X100 2LT FR1F .1148	2	MCDERMOTT, VINCENT & MEGAN 15 PINE ST NORTH ARLINGTON, NJ 15 PINE ST	07031	247500 165100 412600	922574	922574 00	220666 220665 441331	240643 240600 481243	230600 230600 461200

7361800

16460986

00

00

16460986

7832798

8628188

8230400

Block No. Lot No. Qualification Account No.	Land Dimensions Building Description Additional Lots Acreage	Prop. Class	Owner's Name Address City State Property Location	Billing Code Zip Code	Land Improvement Exemption Net Total	2025 Property Tax Special Dist	2025 Total Tax Deduction Net Tax	Amt.Billed 2025 1st Q 2nd Q Total	2nd Half 2025 3rd Q 4th Q Total	Preliminary 2026 Tax 1st Q 2nd Q Total
30 35 096500-4	50X100 2LT FR1F .1148	2	MCDERMOTT, SEAN 11 PINE STREET NORTH ARLINGTON, NJ 11 PINE ST	07031	247500 179800 427300	955443	955443 00	228442 228441	249360 249200	238900 238900
30 36 096600-5	50X100 2LT FR1F .1148	2	KORAB, JANINA 7 PINE ST NORTH ARLINGTON NJ 7 PINE ST	07031-5719	247500 152300 399800	893953	893953 00	213927 213926	233100 233000	223500 223500
30 37 096700-6	50X100 2LT 2 ND STORY .1148	2	CARUSO, JOSEPH & PATRICIA TRSTES 3 PINE ST NORTH ARLINGTON, NJ 3 PINE ST	07031	247500 401500 649000	1451164	1451164 00	342548 342547	383069 383000	362800 362800
30 38 096800-7	58.91X100 2.4LT FR1F .1352	2	TORRES, PEDRO JR & MADELINE 170 BELMOUNT AVE NORTH ARLINGTON, NJ 170 BELMOUNT AVE	07031	257100 242600 499700	1117329	1117329 00	266919 266918	291792 291700	279300 279300
30 39 096900-8	30X100 1.2LT FR1F .0689	2	2 CEDAR ST NA LLC 2 CEDAR ST NORTH ARLINGTON, NJ 2 CEDAR ST	07031	223500 307200 530700	1186645	1186645 00	259085 259085	334275 334200	296700 296700
30 40 097000-6	30X100 FR 2F .0689	2	MCDERMOTT, VINCENT & RYAN 4 CEDAR STREET NORTH ARLINGTON, NJ 4 CEDAR STREET	07031	223500 305100 528600	1181950	1181950 00	280397 280397	310656 310500	295500 295500
30 41 097100-7	30X100 1.2LT FR1F .0689	2	THOMAS, JANET 6 CEDAR ST NORTH ARLINGTON NJ 6 CEDAR ST	07031-5712	223500 163400 386900	865108	865108 00	205978 205977	226653 226500	216300 216300
30 42 097200-8	30X100 1.2LT FR1F .0689	2	MCDERMOTT, VINCENT & MEGAN 10 CEDAR STREET NORTH ARLINGTON, NJ 8 CEDAR STREET	07031	223500 176600 400100	894624	894624 00	212890 212889	234445 234400	223700 223700
30 43 097300-9	30X100 1.2LT FR1F .0689	2	MCDERMOTT, VINCENT & MEGAN 10 CEDAR ST NORTH ARLINGTON, NJ 10 CEDAR ST	07031	223500 197200 420700	940685	940685 00	223719 223719	246647 246600	235200 235200
30 44 097400-0	47.82X100 1.91LT FR1F .1098	2	KAPALIN, DANIEL & ALEXIA 12 CEDAR ST NORTH ARLINGTON NJ 12 CEDAR ST	07031-5712	241500 186500 428000	957008	957008 00	228500 228499	250009 250000	239300 239300
30 45 097500-1	45.70X100 1.8LT FR1F .1049	2	SHRESTHA, MANOHAR & POOJA 14 CEDAR ST N ARLINGTON, NJ 14 CEDAR ST	07031	241500 201800 443300	991219	991219 00	235527 235526	260166 260000	247800 247800
30 46 097600-2	30X100 1.2LT FR1F .0689	2	PILLA, ANTHONY & KATHLEEN 15 CEDAR ST NORTH ARLINGTON NJ 15 CEDAR ST	02625 07031-5711	223500 207800 431300	964387	964387 00	229248 229248	252991 252900	241100 241100
30 47 097700-3	30X100 1.2LT FR1F .0689	2	LUDWIG WILLIAM & MARY 13 CEDAR STREET NORTH ARLINGTON NJ 13 CEDAR STREET	07031-5711	223500 218000 441500	987194	987194 00	234663 234662	258969 258900	246800 246800
30 48 097800-4	30X100 1.2LT FR1F .0689	2	QUATTROMINI, FRANK & FRANK MICHAEL 7553 CITRUS BLOSSOM DR LAND O LAKES, FL 11 CEDAR ST	34637	223500 170800 394300	881655	881655 00	209837 209837	231081 230900	220400 220400

6381200

14268364

00

00

14268364

6743351

7525013

7134600

Block No. Lot No. Qualification Account No.	Land Dimensions Building Description Additional Lots Acreage	Prop. Class	Owner's Name Address City State Property Location	Billing Code Zip Code	Land Improvement Exemption Net Total	2025 Property Tax Special Dist	2025 Total Tax Deduction Net Tax	Amt.Billed 2025 1st Q 2nd Q Total	2nd Half 2025 3rd Q 4th Q Total	Preliminary 2026 Tax 1st Q 2nd Q Total
30 49 097900-5	59.79X100 STONE 1F .1373	2	QUATTROMINI, FRANK & JOSEPH 9 CEDAR STREET NORTH ARLINGTON, NJ 9 CEDAR ST	07031	258300 327900 586200	1310743	1310743 V1 -25000 1285743	306230 306230 612460	336683 336600 673283	321400 321400 642800
30 50 098000-3	50X100 2LT BR1F .1148	2	PIEDRA, JORGE & LOURDES 7 CEDAR ST NORTH ARLINGTON, NJ 7 CEDAR ST	07031	247500 282500 530000	1185080	1185080 00 1185080	282413 282413 564826	310154 310100 620254	296300 296300 592600
30 51 098100-4	50X100 2LT STBR2F .1148	2	GOMEZ, JOHN&NARVAEZ, DIANA M 5 CEDAR ST N ARLINGTON, NJ 5 CEDAR ST	07031	247500 508800 756300	1691087	1691087 00 1691087	401357 401357 802714	444273 444100 888373	422800 422800 845600
30 52 098200-5	50X100 2LT BR2F .1148	2	ALVAREZ, ALDO A. & ADRIA E. 57 LAKE FORREST PLACE PALM COAST, FL 1 CEDAR ST	32137-5711	247500 334700 582200	1301799	1301799 00 1301799	309831 309830 619661	341138 341000 682138	325400 325400 650800
31 1 098300-6	50X95 1.9LT BR1F .1090	2	REILLY, ROBERT J & JANE TRSTES 636 3RD AVENUE LYNDHURST, NJ 202 RIVERVIEW AVE	07071	246300 473600 719900	1609696	1609696 00 1609696	383098 383097 766195	421801 421700 843501	402400 402400 804800
31 2 098400-7	95X50 1.9LT FR2F .1090	2	JAMGOCHIAN, JON & BARBARA 130 BELMOUNT AVE NORTH ARLINGTON NJ 130 BELMOUNT AVE	07031-5768	267300 378500 645800	1444009	1444009 00 1444009	344218 344217 688435	377874 377700 755574	361000 361000 722000
31 3 098500-8	40X100 1.6LT REAR ADD .0918	2	GURBILLON, OSCAR 210 RIVERVIEW AVE NORTH ARLINGTON, NJ 210 RIVERVIEW AVE.	07031	235500 267400 502900	1124484	1124484 00 1124484	267495 267494 534989	294795 294700 589495	281100 281100 562200
31 4.01 098600-9	49X100 1.2LT 2FFR .1125	2	SANTOS, MARIO & YOLANDA GOMEZ 214 RIVERVIEW AVE NORTH ARLINGTON, NJ 214 RIVERVIEW AVE	07031	246300 497300 743600	1662690	1662690 00 1662690	394560 394560 789120	436870 436700 873570	415700 415700 831400
31 5.01 098700-0	38.5X100 1.5LT FRBUNG1F .0884	2	XANTHOS, DEMETRIOS & LYNN 218 RIVERVIEW AVE NORTH ARLINGTON, NJ 218 RIVERVIEW AVE	07031	233100 245400 478500	1069926	1069926 00 1069926	254592 254592 509184	280442 280300 560742	267500 267500 535000
31 6 098800-1	37.5X100 1.5LT BRBUNG1F .0861	2	CITARELLA, JOHN 220 RIVERVIEW AVENUE NORTH ARLINGTON, NJ 220 RIVERVIEW AVE	07031	231900 218200 450100	1006424	1006424 00 1006424	239616 239616 479232	263692 263500 527192	251600 251600 503200
31 7.01 098900-2	37.5X100 2.03LT BRBUNG1F .0861	2	HEATHRLY, HOWARD & JO-MARIE 222 RIVERVIEW AVE NORTH ARLINGTON NJ 222 RIVERVIEW AVE	07031-5724	231900 238600 470500	1052038	1052038 00 1052038	250330 250329 500659	275779 275600 551379	263000 263000 526000
31 8.01 099000-0	30X100 1.2LT BR1F .0689	2	GUO, KANGZHU & JUNNIAN ZHANG 133 ARLINGTON RD NORTH ARLINGTON, NJ 133 ARLINGTON BLVD	07031	223500 166000 389500	870922	870922 00 870922	207360 207360 414720	228102 228100 456202	217700 217700 435400
31 8.02 099100-1	37.5X100 2.17LT FRBUNG1F .0861	2	CONROY III, JAMES & DIANE 131 ARLINGTON BLVD NORTH ARLINGTON NJ 131 ARLINGTON BLVD	07031-5730	231900 197900 429800	961033	961033 00 961033	228960 228960 457920	251613 251500 503113	240300 240300 480600
31 9.01 099200-2	40X100 BR1F .0918	2	THOMAS, KESHUE 127 ARLINGTON BLVD N ARLINGTON, NJ 127 ARLINGTON BLVD	07031	235500 277600 513100	1147292	1147292 00 1147292	272909 272909 545818	300774 300700 601474	286800 286800 573600

7798400

17437223

00

25000

17412223

8285933

9126290

8706000

Block No. Lot No. Qualification Account No.	Land Dimensions Building Description Additional Lots Acreage	Prop. Class	Owner's Name Address City State Property Location	Billing Code Zip Code	Land Improvement Exemption Net Total	2025 Property Tax Special Dist	2025 Total Tax Deduction Net Tax	Amt.Billed 2025 1st Q 2nd Q Total	2nd Half 2025 3rd Q 4th Q Total	Preliminary 2026 Tax 1st Q 2nd Q Total
31 9.02 099300-3	30.X 100 FR 1FM .0689	2	BARKER, RICHARD & MARILYN 125 ARLINGTON BLVD NORTH ARLINGTON, NJ 125 ARLINGTON BLVD	00045 07031	223500 190600 414100	925928	925928 00 925928	220263 220262 440525	242703 242700 485403	231500 231500 463000
31 10.01 099400-4	30 X 100 FR 1FM .0689	2	GIAQUINTO, DANIELLA 123 ARLINGTON BLVD N ARLINGTON, NJ 123 ARLINGTON BLVD	07031	223500 190300 413800	925257	925257 00 925257	220090 220089 440179	242578 242500 485078	231300 231300 462600
31 11.01 099500-5	32.5X100 1.3LT .0746	2	ROTONDO, GEORGE P.&CUMMINGS, HELENE 119 ARLINGTON BLVD. NORTH ARLINGTON, NJ 119 ARLINGTON BLVD	00045 07031	225900 257000 482900	1079764	1079764 00 1079764	256551 256550 513101	283363 283300 566663	269900 269900 539800
31 12.01 099600-6	36.94X100 1.5LT FR1F .0848	2	GAFFEY, JOHN & TEGAN 211 HIGH STREET NORTH ARLINGTON, NJ 211 HIGH ST	07031	230700 187600 418300	935319	935319 00 935319	222855 222854 445709	244810 244800 489610	233800 233800 467600
31 13 099700-7	37.5X100 1.5LT FRSTUCCO1F .0861	2	GUAMAN, LUIS & CALLE, GLADYS JARAMILLO 209 HIGH ST NORTH ARLINGTON, NJ 209 HIGH ST	07031	231900 256700 488600	1092510	1092510 00 1092510	259834 259833 519667	286443 286400 572843	273100 273100 546200
31 14 099800-8	37.5X100 1.5LT FRSTUCCO1F .0861	2	GROSSY, RICHARD 207 HIGH STREET NORTH ARLINGTON, NJ 207 HIGH ST	07031	231900 203800 435700	974225	974225 00 974225	232071 232070 464141	255084 255000 510084	243600 243600 487200
31 15.01 099900-9	37.5X100 FR 1F .0861	2	DE PENA CARLOS 205 HIGH STREET NORTH ARLINGTON NJ 205 HIGH STREET	07031-5709	231900 221800 453700	1014473	1014473 00 1014473	241517 241517 483034	265739 265700 531439	253600 253600 507200
31 16 100000-1	37.5X100 1.5LT FRSTUCCO1F .0861	2	RIVERA, ALEXANDER M 203 HIGH ST NORTH ARLINGTON, NJ 203 HIGH ST	07031	231900 323500 555400	1241874	1241874 00 1241874	294970 294969 589939	326035 325900 651935	310500 310500 621000
31 17 100100-2	37.5X100 FR 1F .0861	2	LAICO JOAN A 201 HIGH STREET NORTH ARLINGTON NJ 201 HIGH STREET	07031-5709	231900 187900 419800	938673	938673 00 938673	223719 223718 447437	245636 245600 491236	234700 234700 469400
31 18 100200-3	33.33X72.5 1LT FR1F .0555	2	CASTRO, CELSO & PILAR 120 BELMOUNT AVE NORTH ARLINGTON, NJ 120 BELMOUNT AVE	07031	222000 288800 510800	1142149	1142149 00 1142149	271008 271008 542016	300133 300000 600133	285500 285500 571000
31 19.01 100300-4	32.17X72.50 1LT STUCCO1F .0535	2	WHELPLEY, WILLIAM & SUSAN 122 BELMOUNT AVE NORTH ARLINGTON NJ 122 BELMOUNT AVE	01089 07031-5768	220900 152800 373700	835593	835593 00 835593	198893 198893 397786	218907 218900 437807	208900 208900 417800
31 20.01 100400-5	34.5X72.5 1LT FRAME 1 FAM .0574	2	BAROET, JORGE M & CARLA 175 SUNSET AVE NORTH ARLINGTON, NJ 126 BELMOUNT AVE	07031	223000 190300 413300	924139	924139 00 924139	219802 219801 439603	242336 242200 484536	231000 231000 462000
32 1 100500-6	50X100 FR 2F .1148	2	VENTURA, JOSE E ETAL 2 HIGH STREET NORTH ARLINGTON, NJ 2 HIGH STREET	07031	247500 448800 696300	1556927	1556927 00 1556927	369735 369734 739469	408758 408700 817458	389200 389200 778400
32 2 100600-7	50X100 2LT FRBRFRONT2F .1148	2	SALAZAR, SANDRA M 6 HIGH ST N ARLINGTON, NJ 6 HIGH ST	07031	247500 268800 516300	1154447	1154447 00 1154447	275156 275155 550311	302136 302000 604136	288600 288600 577200

6592700

14741278

00

00

14741278

7012917

7728361

7370400

Block No. Lot No. Qualification Account No.	Land Dimensions Building Description Additional Lots Acreage	Prop. Class	Owner's Name Address City State Property Location	Billing Code Zip Code	Land Improvement Exemption Net Total	2025 Property Tax Special Dist	2025 Total Tax Deduction Net Tax	Amt.Billed 2025 1st Q 2nd Q Total	2nd Half 2025 3rd Q 4th Q Total	Preliminary 2026 Tax 1st Q 2nd Q Total
32 3 100700-8	50X100 2LT FR2F .1148	2	MCCLURE, DIANA L 10 HIGH ST NORTH ARLINGTON, NJ 10 HIGH ST	07031	247500 246900 494400	1105478	1105478 00 1105478	263693 263693 527386	289092 289000 578092	276400 276400 552800
32 4 100800-9	37.5X100 1.5LT FR1F .0861	2	MANSUR, MURAT & OYA 14 HIGH ST NORTH ARLINGTON, NJ 14 HIGH ST	07031	231900 163700 395600	884562	884562 00 884562	210528 210528 421056	231806 231700 463506	221100 221100 442200
32 5 100900-0	37.5X100 1.5LT FR1F .0861	2	ACOSTA, CESAR A & ROSA E 18 HIGH ST NORTH ARLINGTON, NJ 18 HIGH ST	07031	231900 180100 412000	921232	921232 00 921232	219168 219168 438336	241496 241400 482896	230300 230300 460600
32 6 101000-8	36X100 1.5LT FR2F .0826	2	ROMANO, CHRISTOPHER J & SVETLANA 20 HIGH ST NORTH ARLINGTON, NJ 20 HIGH ST	07031	230700 174200 404900	905356	905356 00 905356	215770 215769 431539	236917 236900 473817	226300 226300 452600
32 7 101100-9	35.72X100 1.4LT FR1F .0820	2	COELHO, O AND A 22 HIH STREET NORTH ARLINGTON, NJ 22 HIGH ST	07031	229500 210900 440400	984734	984734 00 984734	235066 235065 470131	257303 257300 514603	246200 246200 492400
32 8.01 101200-0	43X59.60 FR1F .0588	2	VALENTE, RALPH & DOLORES 216 HIGH ST NORTH ARLINGTON NJ 216 HIGH ST	02640 07031-5710	226200 286200 512400	1145726 v1	1145726 -25000 1120726	266486 266486 532972	293954 293800 587754	280200 280200 560400
32 9.01 101400-2	60X57 FR 2F L-8.02 .0785	2	109 ARLINGTON BLVD LLC NJ 109 ARLINGTON BLVD N ARLINGTON, NJ 109 ARLINGTON BOULEVARD	07031	241500 294400 535900	1198272	1198272 00 1198272	285178 285177 570355	314017 313900 627917	299600 299600 599200
32 10 101500-3	50X100 2LT FR2F .1148	2	GAVE, SERGIO & DULCE 107 ARLINGTON BLVD NORTH ARLINGTON, NJ 107 ARLINGTON BLVD	07031	247500 379600 627100	1402196	1402196 00 1402196	333447 333446 666893	367703 367600 735303	350500 350500 701000
32 11 101600-4	25X100 1LT .0574	1	HERMO, JOSE & MARIA ETAL 101 ARLINGTON BLVD NORTH ARLINGTON, NJ 103 ARLINGTON BLVD	07031	108800 0 108800	243277	243277 00 243277	58349 58349 116698	63379 63200 126579	60800 60800 121600
32 12 101700-5	29.18X100 1.2LT FR1F .0670	2	HERMO, JOSE & MARIA ETAL 101 ARLINGTON BLVD NORTH ARLINGTON, NJ 101 ARLINGTON BLVD	07031	222300 319700 542000	1211912	1211912 00 1211912	287424 287424 574848	318564 318500 637064	303000 303000 606000
32 13 101800-6	30X100 1.2LT FR1F .0689	2	DABROWSKI, MICHAEL & AGNIESZKA 99 ARLINGTON BLVD NORTH ARLINGTON, NJ 99 ARLINGTON BLVD	07031	223500 238600 462100	1033256	1033256 00 1033256	245492 245491 490983	271173 271100 542273	258300 258300 516600
32 14 101900-7	28.32X100 1.13LT FR1F .0650	2	TARULLI, JASON & JESSICA 97 ARLINGTON BOULEVARD NORTH ARLINGTON, NJ 97 ARLINGTON BLVD	07031	221100 316100 537200	1201179	1201179 00 1201179	284832 284832 569664	315815 315700 631515	300300 300300 600600
32 15 102000-5	37.5X100 1.5LT FR1F .0861	2	CAULFIELD, PATRICIA A 93 ARLINGTON BLVD NORTH ARLINGTON, NJ 93 ARLINGTON BLVD	07031	231900 179100 411000	918996	918996 00 918996	219053 219053 438106	240490 240400 480890	229700 229700 459400
32 16 102100-6	38.5X100 BR 2F .0884	2	ESSIG, KYLE 91 ARLINGTON BOULEVARD NORTH ARLINGTON, NJ 91 ARLINGTON BOULEVARD	07031	233100 391200 624300	1395935	1395935 00 1395935	332352 332352 664704	365631 365600 731231	349000 349000 698000

6508100

14552111

00

25000

14527111

6913671

7613440

7263400

Block No. Lot No. Qualification Account No.	Land Dimensions Building Description Additional Lots Acreage	Prop. Class	Owner's Name Address City State Property Location	Billing Code Zip Code	Land Improvement Exemption Net Total	2025 Property Tax Special Dist	2025 Total Tax Deduction Net Tax	Amt.Billed 2025 1st Q 2nd Q Total	2nd Half 2025 3rd Q 4th Q Total	Preliminary 2026 Tax 1st Q 2nd Q Total
32 17 102200-7	36.5X100 1.46LT FR1F .0838	2	MEZZINA, MICHAEL C & SAMANTHA C 89 ARLINGTON BLVD NORTH ARLINGTON, NJ 89 ARLINGTON BLVD	07031	230700 183800 414500	926822	926822 00 926822	220781 220781 441562	242660 242600 485260	231700 231700 463400
32 19 102400-9	75 X 100 FR1F LOT 18 .1722	2	CALIFANO, ELAINE LUSARDI 83 ARLINGTON BLVD NORTH ARLINGTON NJ 83 ARLINGTON BLVD	07031-5845	277500 178700 456200	1020063	1020063 00 1020063	245146 245145 490291	264972 264800 529772	255000 255000 510000
32 20 102500-0	70X100 2.8LT FR1F .1607	2	FLADUNG, JOHN D. & ROSEANN 75 ARLINGTON BLVD NORTH ARLINGTON NJ 75 ARLINGTON BLVD	07031-5845	271500 160000 431500	964834	964834 00 964834	231840 231840 463680	250654 250500 501154	241200 241200 482400
32 21 102600-1	50X100 2LT FRBRFRONT1F .1148	2	ZAZULA, MELANIE 71 ARLINGTON BOULEVARD NORTH ARLINGTON, NJ 71 ARLINGTON BLVD	07031 04065	247500 192900 440400	984734	984734 00 984734	235296 235296 470592	257142 257000 514142	246200 246200 492400
32 22 102700-2	50X150 2SF3CDG .1722	2	BROWN, JAMES & JEAN ANN 221 PROSPECT AVE NORTH ARLINGTON, NJ 221 PROSPECT AVENUE	07031	244200 253800 498000	1113528	1113528 00 1113528	265824 265824 531648	290980 290900 581880	278400 278400 556800
32 23 102800-3	48.67X150 3LT FRBRFR4F .1676	2	215-217 PROSPECT LLC 405 BURLINGTON RD PARAMUS, NJ 215-17 PROSPECT AVE	07652	241600 629200 870800	1947109	1947109 00 1947109	461607 461606 923213	511996 511900 1023896	486800 486800 973600
32 24 102900-4	48.67X150 3LT FRBRFR4F .1676	2	KLUG, ZOLTAN & AKNAM, DIANA 211 PROSPECT AVE # 213 NORTH ARLINGTON NJ 211-213 PROSPECT AVE	07031-5837	241600 616700 858300	1919159	1919159 00 1919159	455098 455097 910195	504564 504400 1008964	479800 479800 959600
32 25 103000-2	48.66X150 3LT FRBRFR4F .1676	2	GONZALEZ, JOSE L & MARITZA 6 BOND PLACE NORTH ARLINGTON, NJ 207-09 PROSPECT AVE	07031	229500 618100 847600	1895234	1895234 00 1895234	449223 449222 898445	498489 498300 996789	473800 473800 947600
32 26 103100-3	99X100 4LT BR6STORES .2273	4A	FOX, ROBERT J. & SUSAN M. 16 BEECH ST. NUTLEY, NJ 199-205 PROSPECT AVE	06943 07110	306300 399600 705900	1578392	1578392 V1 -25000 1553392	394589 394588 789177	382115 382100 764215	388300 388300 776600
32 27 103200-4	50X99 1LT FR2F .1136	2	MOROCHO, JOHNNY & ANA BAYAS 84-86 BELMOUNT AVE NORTH ARLINGTON, NJ 84-86 BELMOUNT AVE	07031	234000 287900 521900	1166968	1166968 00 1166968	277805 277805 555610	305758 305600 611358	291700 291700 583400
32 29 103400-6	10X85.86 .0197	15C	BOROUGH OF NORTH ARLINGTON 214 RIDGE ROAD NORTH ARLINGTON NJ BET 86 & 88 BELMOUNT	07031	*EXEMPT*	00	00 00 00	00 00 00	00 00 00	00 00 00
32 31 103500-7	25X85.86 .858LT FRBR1F .0493	2	CARSILLO, MICHELE 88 BELMOUNT AVENUE NORTH ARLINGTON, NJ 88 BELMOUNT AVE	07031	215700 114400 330100	738104	738104 00 738104	175738 175737 351475	193329 193300 386629	184500 184500 369000
32 32 103600-8	25X85.86 .858LT FRBR1F .0493	2	KISZKA, KATHLEEN A 90 BELMOUNT AVENUE NORTH ARLINGTON, NJ 90 BELMOUNT AVE	07031	215700 109000 324700	726029	726029 00 726029	172858 172857 345715	190214 190100 380314	181500 181500 363000
32 33 103700-9	25X85.86 .858LT FR1F .0493	2	DELEY, JOHN P & MARGARET; ETALS 92 BELMOUNT AVE # 94 NORTH ARLINGTON NJ 92 BELMOUNT AVE	07031-5835	215700 104900 320600	716862	716862 00 716862	170727 170726 341453	187709 187700 375409	179200 179200 358400

7020500

15697838

00

25000

15672838

7513056

8159782

7836200

Block No. Lot No. Qualification Account No.	Land Dimensions Building Description Additional Lots Acreage	Prop. Class	Owner's Name Address City State Property Location	Billing Code Zip Code	Land Improvement Exemption Net Total	2025 Property Tax Special Dist	2025 Total Tax Deduction Net Tax	Amt.Billed 2025 1st Q 2nd Q Total	2nd Half 2025 3rd Q 4th Q Total	Preliminary 2026 Tax 1st Q 2nd Q Total
32 34 103800-0	25X85.86 .858LT FR1F .0493	2	DELEY, JOHN & MARGARET ET ALS 94 BELMOUNT AVE NORTH ARLINGTON NJ 94 BELMOUNT AVE	07031-5835	215700 104900 320600	716862	716862 00 716862	170727 170726 341453	187709 187700 375409	179200 179200 358400
32 35 103900-1	35X100 1.4LT FRBUNG1F .0803	2	GONZALEZ, JOSE & MARITZA 6 BOND PL NORTH ARLINGTON NJ 6 BOND PL	00045 07031-5853	229500 187300 416800	931965	931965 00 931965	221991 221990 443981	244084 243900 487984	233000 233000 466000
32 36 104000-9	35X100 1.4LT FRBUNG1F .0803	2	MASINO, FRANK & CAROL 8 BOND PL NORTH ARLINGTON NJ 8 BOND PL	07031-5853	229500 267900 497400	1112186	1112186 00 1112186	264327 264326 528653	291833 291700 583533	278000 278000 556000
32 37 104100-0	35X100 1.4LT FR1F .0803	2	BABAI, JOHN & DEBRA 10 BOND PL NORTH ARLINGTON NJ 10 BOND PL	07031-5853	229500 177700 407200	910499	910499 00 910499	216922 216921 433843	238356 238300 476656	227600 227600 455200
32 38 104200-1	35X100 1.4LT FRBUNG1F .0803	2	12 BOND NORTH ARLINGTON LLC 12 BOND PL NORTH ARLINGTON, NJ 12 BOND PL	07031	229500 320000 549500	1228682	1228682 00 1228682	291744 291744 583488	322694 322500 645194	307200 307200 614400
32 39 104300-2	35X100 1.4LT FRBUNG1F .0803	2	BOUTROS, MAMDOUGH & MERVAT 14 BOND PL NORTH ARLINGTON NJ 14 BOND PL	07031	229500 244700 474200	1060311	1060311 00 1060311	252116 252115 504231	278080 278000 556080	265100 265100 530200
32 40 104400-3	35X100 1.4LT FRBUNG2F .0803	2	GONZALEZ, MICHAEL & CLOTILDE BANDOUI 16 BOND PLACE NORTH ARLINGTON, NJ 16 BOND PL	07031	229500 338900 568400	1270942	1270942 00 1270942	301652 301651 603303	333839 333800 667639	317700 317700 635400
32 41 104500-4	21.08X100 .8LT FR1F .0484	2	HERMO, JOSE & MARIA ETAL 101 ARLINGTON BLVD NORTH ARLINGTON, NJ 23 BOND PL	07031	21000 3400 24400	54558	54558 00 54558	13882 13881 27763	13495 13300 26795	13600 13600 27200
32 42 104600-5	46X100 FR2F .1056	2	OLIVERI, CARMELO & GRENNAN JILL CLAIRE 21 BOND PL N ARLINGTON, NJ 21 BOND PL	07031	242700 286600 529300	1183515	1183515 00 1183515	273197 273197 546394	318621 318500 637121	295900 295900 591800
32 43 104700-6	1.84LT 46X100 FR2F .0042	2	CACCIATO, GIOACCHINO J 260 JACKSON AVENUE HACKENSACK, NJ 17-19 BOND PL	07601	242700 213800 456500	1020734	1020734 00 1020734	243533 243533 487066	266868 266800 533668	255200 255200 510400
32 44 104800-7	46X100 1.84LT FR1F .1056	2	FLOWERS, BRIAN & MEGHAN O'NEILL 13-15 BOND PL NORTH ARLINGTON, NJ 13-15 BOND PL	07031	242700 187600 430300	962151	962151 00 962151	229767 229766 459533	251318 251300 502618	240500 240500 481000
32 45 104900-8	46X100 1.84LT FRBRFRONT1F .1056	2	RODRIGUEZ, WILSON & ANAMARIA 9-11 BOND PL N ARLINGTON, NJ 9-11 BOND PL	37203	242700 330400 573100	1281452	1281452 00 1281452	306836 306835 613671	333981 333800 667781	320400 320400 640800
32 46 105000-6	46X100 1.84LT FR2F .1056	2	HERAUT, JOHN & MAUREEN 7 BOND PL NORTH ARLINGTON, NJ 5-7 BOND PL	07031	242700 232600 475300	1062771	1062771 00 1062771	253383 253382 506765	278006 278000 556006	265700 265700 531400
32 47 105100-7	45X100 1.8LT FRBRFRONT2F .1033	2	SOUSA, JOAO & MARIA I 1-3 BOND PLACE NORTH ARLINGTON, NJ 1-3 BOND PL	07031	241500 370600 612100	1368656	1368656 00 1368656	325268 325267 650535	359121 359000 718121	342200 342200 684400

6335100

14165284

00

00

14165284

6730679

7434605

7082600

Block No. Lot No. Qualification Account No.	Land Dimensions Building Description Additional Lots Acreage	Prop. Class	Owner's Name Address City State Property Location	Billing Code Zip Code	Land Improvement Exemption Net Total	2025 Property Tax Special Dist	2025 Total Tax Deduction Net Tax	Amt.Billed 2025 1st Q 2nd Q Total	2nd Half 2025 3rd Q 4th Q Total	Preliminary 2026 Tax 1st Q 2nd Q Total
33 1 105200-8	29X100 1.2LT FR2F .0666	2	GONCALVES, CELESTINO & LUCIA R 200 PROSPECT STREET NORTH ARLINGTON, NJ 200 PROSPECT AVE	01175 07031	211200 459200 670400	1499014	1499014 00	356256 356256 712512	393302 393200 786502	374800 374800 749600
33 2 105300-9	33X100 FR2F .0758	2	HOUSE OF CARE LLC 457 2ND AVE LYNDHURST, NJ 202 PROSPECT AVE	07071	215700 216300 432000	965952	965952 00	229709 229709 459418	253334 253200 506534	241500 241500 483000
33 3 105400-0	33X100 1.3LT FR1F .0758	2	VOIGHT, CHRISTOPHER & FORTE, LISA 204 PROSPECT AVE N ARLINGTON, NJ 204 PROSPECT AVE	07031	215700 316100 531800	1189105	1189105 00	282183 282182 564365	312440 312300 624740	297300 297300 594600
33 4 105500-1	33.33X100 1.3LT FR1F .0765	2	AMADOR, DOMINGOS & MARIA 3 9TH STREET NORTH ARLINGTON, NJ 206 PROSPECT AVE	07031	215700 328300 544000	1216384	1216384 00	288576 288576 577152	319632 319600 639232	304100 304100 608200
33 5 105600-2	27.18X100 1.1LT FR1F .0624	2	PEREIRA, MARIA G 208 PROSPECT AVE NORTH ARLINGTON, NJ 208 PROSPECT AVE	07031	208900 208500 417400	933306	933306 00	221703 221702 443405	245001 244900 489901	233300 233300 466600
33 6 105700-3	27.5X100 1.1LT FR1F .0631	2	LATIC, BABAR & YAQOOB, FOZIA 210 PROSPECT AVE NORTH ARLINGTON, NJ 210 PROSPECT AVE	07031	208900 161700 370600	828662	828662 00	197165 197165 394330	217232 217100 434332	207200 207200 414400
33 7 105800-4	27.5X100 1.1LT FR1F .0631	2	OVIDO-RIVERA, MARION F ETAL 212 PROSPECT AVE N ARLINGTON, NJ 212 PROSPECT AVE	07031	208900 242600 451500	1009554	1009554 00	239674 239673 479347	265107 265100 530207	252400 252400 504800
33 8 105900-5	27.5X100 1.1LT FR1F .0631	2	HESSIAN, ROBERT T. & DOLORES 214 PROSPECT AVE NORTH ARLINGTON NJ 214 PROSPECT AVE	00660 07031-5838	208900 173400 382300	854823 v1	854823 -25000 829823	197021 197020 394041	217982 217800 435782	207500 207500 415000
33 9 106000-3	27.5X100 1.1LT FR1F .0631	2	SORALBO, JOSEFINA E 216 PROSPECT AVE NORTH ARLINGTON, NJ 216 PROSPECT AVE	07031	208900 215400 424300	948735	948735 00	225332 225331 450663	249072 249000 498072	237200 237200 474400
33 10 106100-4	27.5X100 1.1LT FR1F 11 .0631	2	BRUNDAGE, NANCY 218 PROSPECT AVE N ARLINGTON, NJ 218 PROSPECT AVE	07031	208900 184900 393800	880537	880537 00	219572 219571 439143	220794 220600 441394	220100 220100 440200
33 12 106200-5	25X100 FR1F .0574	2	DEFURIA, JOSEPH & ERICA 69 ARLINGTON BLVD NORTH ARLINGTON, NJ 69 ARLINGTON BLVD	07031	217500 167800 385300	861531	861531 00	204826 204825 409651	225980 225900 451880	215400 215400 430800
33 13 106300-6	25X100 1LT FR1F .0574	2	HAINES, MICHAEL & PEGEEN 67 ARLINGTON BLVD NORTH ARLINGTON, NJ 67 ARLINGTON BLVD	07031	217500 187400 404900	905356	905356 00	215136 215136 430272	237584 237500 475084	226300 226300 452600
33 14 106400-7	25X100 1LT FR1F .0574	2	GOMEZ, EMANUEL 65 ARLINGTON BLVD N ARLINGTON, NJ 65 ARLINGTON BLVD	07031	217500 194600 412100	921456	921456 00	218938 218937 437875	241881 241700 483581	230400 230400 460800
33 15 106500-8	37.5X100 1.5LT FR1F .0861	2	SOARES, DANIEL & ANGELA 63 ARLINGTON BLVD NORTH ARLINGTON, NJ 63 ARLINGTON BLVD	07031	231900 199900 431800	965505	965505 00	229997 229997 459994	252811 252700 505511	241400 241400 482800

6252200

13979920

00

25000

13954920

6652168

7302752

6977800

Block No. Lot No. Qualification Account No.	Land Dimensions Building Description Additional Lots Acreage	Prop. Class	Owner's Name Address City State Property Location	Billing Code Zip Code	Land Improvement Exemption Net Total	2025 Property Tax Special Dist	2025 Total Tax Deduction Net Tax	Amt.Billed 2025 1st Q 2nd Q Total	2nd Half 2025 3rd Q 4th Q Total	Preliminary 2026 Tax 1st Q 2nd Q Total
33 16 106600-9	37.5X100 1.5LT FR1F .0861	2	CHAVEZ, DAVID 59 ARLINGTON BLVD NORTH ARLINGTON, NJ 59 ARLINGTON BLVD	07031	231900 176300 408200	912735	912735 00 912735	217556 217555 435111	238824 238800 477624	228200 228200 456400
33 17 106700-0	62.5X100 2.5LT FR1F .1435	2	COELHO, MARIO F. & AMBROSIO, INES 55 ARLINGTON BLVD. NORTH ARLINGTON, NJ 55 ARLINGTON BLVD	07031	261900 305000 566900	1267588	1267588 00 1267588	294624 294624 589248	339240 339100 678340	316900 316900 633800
33 18 106800-1	37.5X100 1.5LT FR1F .0861	2	TRAN, KIOM & TAM NGUYEN 51 ARLINGTON BLVD NORTH ARLINGTON, NJ 51 ARLINGTON BLVD	07031	231900 156300 388200	868015	868015 00 868015	207072 207072 414144	226971 226900 453871	217000 217000 434000
33 19 106900-2	50X100 2LT FR1F .1148	2	BOEHME-QUINONES, BETTINA 47 ARLINGTON BLVD NORTH ARLINGTON, NJ 47 ARLINGTON BLVD	07031	247500 281300 528800	1182397	1182397 00 1182397	238580 238579 477159	352638 352600 705238	295600 295600 591200
33 20 107000-0	50X100 2LT FR1F .1148	2	PRUSACZYK, TOMASZ & ANNA 43 ARLINGTON BLVD NORTH ARLINGTON, NJ 43 ARLINGTON BLVD	07031	247500 214400 461900	1032808	1032808 00 1032808	246586 246585 493171	269837 269800 539637	258200 258200 516400
33 21 107100-1	34X100 1.4LT FR1F .0781	2	FERREIRA, MARIO ETAL 41 ARLINGTON BLVD NORTH ARLINGTON, NJ 41 ARLINGTON BLVD	07031	228300 268200 496500	1110174	1110174 00 1110174	263808 263808 527616	291358 291200 582558	277500 277500 555000
33 22 107200-2	FR 30.44X100 1.38LT FR1F .0699	2	RIZZI, GIOVANNI & MARITZA 39 ARLINGTON BLVD NORTH ARLINGTON NJ 39 ARLINGTON BLVD	07031-5843	228300 267000 495300	1107491	1107491 00 1107491	263175 263174 526349	290642 290500 581142	276900 276900 553800
33 23 107300-3	10X183.54 FR1F .0421	15C	BOROUGH OF NORTH ARLINGTON 214 RIDGE ROAD NORTH ARLINGTON NJ 18 HILLSIDE PLACE	07031	*EXEMPT*	00	00 00 00	00 00 00	00 00 00	00 00 00
33 24 107400-4	50X86 1.72LT BR2F .0987	2	WAECHTER, WILLIAM SR & AUDREY 45 YORK RD NORTH ARLINGTON, NJ 45 YORK RD	07031	243900 335000 578900	1294420	1294420 00 1294420	307930 307929 615859	339361 339200 678561	323600 323600 647200
33 25 107500-5	44.8X92 FR 2F .0946	2	ALNAGAR, OSAMA R 41 YORK ROAD NORTH ARLINGTON, NJ 41 YORK ROAD	07031	238200 146300 384500	859742	859742 00 859742	205460 205459 410919	224423 224400 448823	214900 214900 429800
33 26 107600-6	45X95 1.71LT STUCCO2F .0981	2	37 YORK RD CO. 37 YORK RD NORTH ARLINGTON, NJ 37 YORK RD	07031	240400 419400 659800	1475313	1475313 00 1475313	350208 350208 700416	387497 387400 774897	368800 368800 737600
33 27 107700-7	48.46X100 FR STUCCO 1F .1112	2	35 YORK RD CO. 35 YORK RD NORTH ARLINGTON, NJ 35 YORK RD	07031	245100 260600 505700	1130745	1130745 00 1130745	269511 269510 539021	295924 295800 591724	282700 282700 565400
33 28 107800-8	30X95 FR 2F .0654	1	ALVAREZ JUAN & SANDRA 40 BELMOUNT AVENUE NORTH ARLINGTON NJ BELMOUNT AVENUE	06771 07031-5832	111400 0 111400	249090	249090 00 249090	59847 59846 119693	64797 64600 129397	62300 62300 124600
33 29 107900-9	32X95 FR 2F .0698	2	ALVAREZ JUAN C & SANDRA M 40 BELMOUNT AVENUE NORTH ARLINGTON NJ 40 BELMOUNT AVENUE	06771 07031	225100 451900 677000	1513772	1513772 00 1513772	358503 358502 717005	398467 398300 796767	378400 378400 756800

6263100

14004290

00

00

14004290

6565711

7438579

7002000

Block No. Lot No. Qualification Account No.	Land Dimensions Building Description Additional Lots Acreage	Prop. Class	Owner's Name Address City State Property Location	Billing Code Zip Code	Land Improvement Exemption Net Total	2025 Property Tax Special Dist	2025 Total Tax Deduction Net Tax	Amt.Billed 2025 1st Q 2nd Q Total	2nd Half 2025 3rd Q 4th Q Total	Preliminary 2026 Tax 1st Q 2nd Q Total
33 30 108000-7	32X95 1.2LT 2F .0698	2	ROMAN, YAJAIRA 42 BELMOUNT AVE NORTH ARLINGTON, NJ 42 BELMOUNT AVE	07031	225100 370900 596000	1332656	1332656 00 1332656	315936 315936 631872	350484 350300 700784	333200 333200 666400
33 31 108100-8	28X95 1LT FR2F .0611	2	HERRERA, LUIS MERCADO 44 BELMOUNT AVE NORTH ARLINGTON, NJ 44 BELMOUNT AVE	07031	220400 258400 478800	1070597	1070597 00 1070597	254074 254073 508147	281250 281200 562450	267600 267600 535200
33 32 108200-9	28X95 1LT FR1F .0611	2	ALBANESE, DANIELLE 46 BELMOUNT AVE NORTH ARLINGTON, NJ 46 BELMOUNT AVE	07031	220400 296800 517200	1156459	1156459 00 1156459	274292 274291 548583	303976 303900 607876	289100 289100 578200
33 33 108300-0	56X95 100X100 2SF .1758	2	ST PAULS EPISCOPAL CHURCH 31 MULBERRY STE NEWARK, NJ 48 BELMOUNT AVE	07102	253400 202800 456200	1020063	1020063 00 1020063	243879 243878 487757	266206 266100 532306	255000 255000 510000
33 34 108400-1	33.33X100 1.3LT FRBUNG1F .0765	2	SERMENO, BETTY 8 HILLSIDE PL NORTH ARLINGTON, NJ 8 HILLSIDE PL	07031	227100 119700 346800	775445	775445 00 775445	185127 185126 370253	202692 202500 405192	193900 193900 387800
33 35 108500-2	33.33X100 1.3LT FRBUNG1F .0765	2	EVANIK, JAMES J 10 HILLSIDE PL N ARLINGTON, NJ 10 HILLSIDE PL	07031	227100 119900 347000	775892	775892 00 775892	185184 185184 370368	202824 202700 405524	194000 194000 388000
33 36 108600-3	32.33X100 1.3LT FRBUNG1F .0742	2	COIRO, ARSENIO & KERRY 12 HILLSIDE PL NORTH ARLINGTON, NJ 12 HILLSIDE PL	07031	225900 112300 338200	756215	756215 00 756215	180461 180461 360922	197693 197600 395293	189100 189100 378200
33 37 108700-4	33.33X100 1.3LT FRBUNG1F .0765	2	ELQUMOS, MARCOS (MORCOS) & ATTALA, DINA 14 HILLSIDE PL NORTH ARLINGTON, NJ 14 HILLSIDE PL	07031	227100 308100 535200	1196707	1196707 00 1196707	284084 284083 568167	314340 314200 628540	299200 299200 598400
33 38 108800-5	55.46X100 FR 1F 2.22LT .1273	2	CMIELEWSKI, MICHAEL & ELLEN 16 HILLSIDE PL NORTH ARLINGTON NJ 16 HILLSIDE PL	00045 07031-5806	253500 162600 416100	930400	930400 00 930400	222797 222797 445594	242406 242400 484806	232600 232600 465200
33 39 108900-6	57.61X100 2.25LT FR1F .1323	2	CANTARELLI, FILOMENA 17 HILLSIDE PL NORTH ARLINGTON NJ 17 HILLSIDE PL	07031-5805	255900 218000 473900	1059640	1059640 00 1059640	253325 253325 506650	276590 276400 552990	264900 264900 529800
33 40 109000-4	36X100 1.44LT FRBUNG1F .0826	2	HAYDEN, THOMAS S & TONI ANN 15 HILLSIDE PLACE NORTH ARLINGTON, NJ 15 HILLSIDE PL	07031	230700 178000 408700	913853	913853 00 913853	217786 217785 435571	239182 239100 478282	228500 228500 457000
33 41 109100-5	36X100 1.5LT FRBUNG2F .0826	2	BARROS, ERNESTO N & MARIA E 11 HILLSIDE PL NORTH ARLINGTON NJ 11 HILLSIDE PL	00660 07031	230700 267500 498200	1113975	1113975 00 1113975	264788 264787 529575	292200 292200 584400	278500 278500 557000
33 42 109200-6	36X100 1.5LT FRBUNG1F .0826	2	MEHLFELDER, EDWARD & GLORIA 9 HILLSIDE PL NORTH ARLINGTON NJ 9 HILLSIDE PL	07031-5805	230700 114800 345500	772538	772538 00 772538	184551 184550 369101	201737 201700 403437	193100 193100 386200
33 43 109300-7	33.33X100 1.3LT FRBUNG1F .0765	2	MCKENNA JR, JOSEPH WILLIAM 7 HILLSIDE PLACE NORTH ARLINGTON, NJ 7 HILLSIDE PL	07031	227100 171000 398100	890152	890152 00 890152	212026 212025 424051	233101 233000 466101	222500 222500 445000

6155900

13764592

00

00

13764592

6556611

7207981

6882400

Block No. Lot No. Qualification Account No.	Land Dimensions Building Description Additional Lots Acreage	Prop. Class	Owner's Name Address City State Property Location	Billing Code Zip Code	Land Improvement Exemption Net Total	2025 Property Tax Special Dist	2025 Total Tax Deduction Net Tax	Amt.Billed 2025 1st Q 2nd Q Total	2nd Half 2025 3rd Q 4th Q Total	Preliminary 2026 Tax 1st Q 2nd Q Total
33 44 109400-8	33.33X95 1.3LT FRBUNG2F .0727	2	CONCE, ALANIS 58 BELMOUNT AVE NORTH ARLINGTON, NJ 58 BELMOUNT AVE	07031	226300 194800 421100	941580	941580 00	224064 224064 448128	246752 246700 493452	235400 235400 470800
33 45 109500-9	33.33X95 1.3LT FRBUNG1F .0727	2	GARCIA, ANLY & SANCHEZ, TANIA 60 BELMOUNT AVE NORTH ARLINGTON, NJ 60 BELMOUNT AVE	07031	226300 174500 400800	896189	896189 00	204250 204249 408499	243890 243800 487690	224000 224000 448000
33 46 109600-0	33.33X95 1.3LT FRBUNG1F .0727	2	CERQUERA, MARIO R & MARIA 62 BELMONT AVE NORTH ARLINGTON, NJ 62 BELMOUNT AVE	07031	226300 236100 462400	1033926	1033926 00	242554 242553 485107	274419 274400 548819	258500 258500 517000
34 1 109700-1	24X100 1LT FR1F .0551	2	NORCIA, DENISE M 26 YORK RD NORTH ARLINGTON, NJ 26 YORK RD	07031	215700 176900 392600	877854	877854 00	208570 208569 417139	230415 230300 460715	219500 219500 439000
34 2 109800-2	1LT 24.64X100 FR1F .2861	2	KOBUSZEWSKI, EUGENE J & JOAN J 28 YORK RD NORTH ARLINGTON NJ 28 YORK RD	04785 07031-5842	216300 200600 416900	932188	932188 V1 -25000	215107 215107 430214	238574 238400 476974	226800 226800 453600
34 3 109900-3	24.64X100 1LT FR1F .0566	2	GUTIERREZ-VALLE, MARCELO R ETAL 30 YORK RD NORTH ARLINGTON, NJ 30 YORK RD	07031	216300 141500 357800	800041	800041 00	190311 190310 380621	209720 209700 419420	200000 200000 400000
34 4 110000-4	24.64X100 1LT FR1F .0566	2	TINEO, VICTOR 32 YORK RD NORTH ARLINGTON, NJ 32 YORK RD	07031	216300 220300 436600	976238	976238 00	234490 234489 468979	253659 253600 507259	244100 244100 488200
34 5 110100-5	24.64X100 1LT FR1F .0566	2	DICOCO, FRANK & PAULINE 34 YORK RD NORTH ARLINGTON NJ 34 YORK RD	04785 07031-5842	216300 142200 358500	801606	801606 V1 -25000	196733 196732 393465	191641 191500 383141	194200 194200 388400
34 6 110200-6	24.64X100 1LT FR1F .0566	2	BRUNO, PATSY & KATHLEEN 36 YORK RD NORTH ARLINGTON NJ 36 YORK RD	07031-5842	216300 167500 383800	858177	858177 00	203962 203961 407923	225154 225100 450254	214500 214500 429000
34 7 110300-7	24.64X100 1LT FR1F .0566	2	ELSAFY, SOBH Y H 38 YORK RD NORTH ARLINGTON, NJ 38 YORK RD	00660 07031	216300 205200 421500	942474	942474 00	223834 223833 447667	247407 247400 494807	235600 235600 471200
34 8 110400-8	28.16X100 FR 2F .0646	2	MACRINA VITO & DIAS CATARINA 35 MELROSE AVENUE NORTH ARLINGTON NJ 40 YORK ROAD	07031	221100 265700 486800	1088485	1088485 00	258336 258336 516672	285913 285900 571813	272100 272100 544200
34 9 110500-9	56.66X100 2.25LT FR2F .1301	2	R & R INSTALLATION COMPANY INC 294 GARIBALDI AVE LODI, NJ 44 YORK RD	07644	254700 409600 664300	1485375	1485375 00	329300 329299 658599	413476 413300 826776	371300 371300 742600
34 10 110600-0	28.33X100 1.1LT FR1F .0650	2	CUEVA, ERIK RENE & RENE 46 YORK RD NORTH ARLINGTON, NJ 46 YORK RD	07031	221100 176000 397100	887916	887916 00	211220 211219 422439	232777 232700 465477	222000 222000 444000
34 11 110700-1	31.92X100 1.25LT FR1F .0733	2	ESPINO, ERIC & CAMACHO, DENISE 50 YORK RD NORTH ARLINGTON, NJ 50 YORK RD	07031	222300 230300 452600	1012014	1012014 00	240480 240480 480960	265554 265500 531054	253000 253000 506000

Block No. Lot No. Qualification Account No.	Land Dimensions Building Description Additional Lots Acreage	Prop. Class	Owner's Name Address City State Property Location	Billing Code Zip Code	Land Improvement Exemption Net Total	2025 Property Tax Special Dist	2025 Total Tax Deduction Net Tax	Amt.Billed 2025 1st Q 2nd Q Total	2nd Half 2025 3rd Q 4th Q Total	Preliminary 2026 Tax 1st Q 2nd Q Total
34 12 110800-2	50X100 2LT BR1FR .1148	2	QUELI, MARION 52 YORK RD NORTH ARLINGTON NJ 52 YORK RD	04395 07031-5842	243900 234700 478600	1070150	1070150 00 1070150	255168 255168 510336	279914 279900 559814	267500 267500 535000
34 13 110900-3	50X100 2LT 2FBR .1148	2	ALVAREZ, GRACIELA I (TRSTE) 136 SUNSET AVENUE NORTH ARLINGTON, NJ 31 ARLINGTON BLVD	07031	247500 441500 689000	1540604	1540604 00 1540604	365933 365933 731866	404438 404300 808738	385200 385200 770400
34 14 111000-1	50X100 2LT FR2F .1148	2	KHARMOUSH, NABIL ELIES 27 ARLINGTON BLVD NORTH ARLINGTON, NJ 27 ARLINGTON BLVD	07031	247500 685200 932700	2085517	2085517 00 2085517	496109 496109 992218	546699 546600 1093299	521400 521400 1042800
34 15 111100-2	5200 SF BR 1F 2LT .1194	2	PONTORIERO, PASQUALE & ANNA MARIA 25 ARLINGTON BLVD NORTH ARLINGTON NJ 25 ARLINGTON BLVD	07031-5815	249900 219900 469800	1050473	1050473 00 1050473	250906 250905 501811	274362 274300 548662	262600 262600 525200
34 16.01 111200-3	32.59X100 1.3LT FR1F .0748	2	RHEINHEIMER, PHILIP ETAL 49 WILLIS RD NORTH ARLINGTON, NJ 49 WILLIS RD	07031	228300 228300 456600	1020958	1020958 00 1020958	242842 242841 485683	267675 267600 535275	255200 255200 510400
34 16.02 111300-4	25X100 1LT FR1F .0574	2	AMEERALLY, BIBI 47 WILLIS RD NORTH ARLINGTON, NJ 47 WILLIS RD	07031	217500 174900 392400	877406	877406 00 877406	208109 208109 416218	230688 230500 461188	219400 219400 438800
34 17 111400-5	50X100 2LT .1148	2	45 WILLIS ROAD LLC 133 JAUNCEY AVENUE NORTH ARLINGTON, NJ 45 WILLIS RD	07031	247500 643600 891100	1992500	1992500 00 1992500	473472 473472 946944	522856 522700 1045556	498100 498100 996200
34 18 111500-6	50X100 2LT FRBUNG1F .1148	2	VELLA, GERARD & MARIA 41 WILLIS ROAD NORTH ARLINGTON, NJ 41 WILLIS RD	07031	247500 193500 441000	986076	986076 00 986076	235642 235641 471283	257493 257300 514793	246500 246500 493000
34 19 111600-7	50X100 .1148	2	BARBOSA, JOAO A & MARIA C 37 WILLIS ROAD NORTH ARLINGTON, NJ 37 WILLIS RD	07031	247500 563900 811400	1814290	1814290 00 1814290	431828 431827 863655	475335 475300 950635	453600 453600 907200
34 20 111700-8	35X100 1.4LT FR1F .0803	2	BOROWSKI, JULIE V 33 WILLIS ROAD NORTH ARLINGTON, NJ 33 WILLIS RD	07031	229500 184300 413800	925257	925257 00 925257	220378 220377 440755	242302 242200 484502	231300 231300 462600
34 21 111800-9	40X100 1.6LT FR1F .0918	2	BOOKSTABER, JASON SCOTT TRSTES/ETALS 29 WILLIS RD NORTH ARLINGTON, NJ 29 WILLIS RD	07031	235500 234700 470200	1051367	1051367 00 1051367	250330 250329 500659	275408 275300 550708	262800 262800 525600
34 22 111900-0	25X100 1LT FRBUNG1F .0574	2	SANTIAGO, BERNADETTE & HECTOR 27 WILLIS ROAD NORTH ARLINGTON, NJ 27 WILLIS RD	07031	217500 126400 343900	768960	768960 00 768960	183053 183053 366106	201454 201400 402854	192200 192200 384400
35 1 112000-8	50X111 2.2LT CCBLK4F .1274	2	XANTHOS ELAINE & PAPAMARKOS MARGARI 157 BELMOUNT AVENUE NORTH ARLINGTON NJ 4 BELMOUNT AVENUE	07031	237400 484200 721600	1613498	1613498 00 1613498	383040 383040 766080	423718 423700 847418	403400 403400 806800
35 2 112100-9	50X111 2.2LT FR1F .1274	2	PETRACCA, MICHELE & ANTONIA 34 WILLIS RD NORTH ARLINGTON NJ 34 WILLIS RD	07031-5840	237400 253800 491200	1098323	1098323 00 1098323	261908 261907 523815	287308 287200 574508	274600 274600 549200

8003300

17895379

00

00

17895379

8517429

9377950

8947600

Block No. Lot No. Qualification Account No.	Land Dimensions Building Description Additional Lots Acreage	Prop. Class	Owner's Name Address City State Property Location	Billing Code Zip Code	Land Improvement Exemption Net Total	2025 Property Tax Special Dist	2025 Total Tax Deduction Net Tax	Amt.Billed 2025 1st Q 2nd Q Total	2nd Half 2025 3rd Q 4th Q Total	Preliminary 2026 Tax 1st Q 2nd Q Total
35 3 112200-0	50X111 FR 1F .1274	2	PETRACCA, MICHELE & ANTONIA 34 WILLIS RD NORTH ARLINGTON, NJ 36 WILLIS ROAD	07031	237400 182500 419900	938896	938896 00 938896	224468 224467 448935	245061 244900 489961	234700 234700 469400
35 4 112300-1	50X100 STUCCO1F .1148	2	ASUZANO MARCELINO & MARIBETH 46 WILLIS ROAD NORTH ARLINGTON NJ 46 WILLIS ROAD	07031-5840	235100 314600 549700	1229129	1229129 00 1229129	292551 292550 585101	322028 322000 644028	307300 307300 614600
35 5 112400-2	50X110 2.2LT FRDUPLEX2F .1263	2	MONCAYO F & B & MONCAYO D & D 48-50 WILLIS ROAD NORTH ARLINGTON NJ 50 WILLIS ROAD	02670 07031	237400 378100 615500	1376258	1376258 00 1376258	327226 327225 654451	360907 360900 721807	344100 344100 688200
35 6 112500-3	FR 53.27X110 2.2LT FR2F .1345	2	FERNANDEZ SR, THOMAS & SUSAN E. 52 WILLIS RD. NORTH ARLINGTON, NJ 52 WILLIS RD	07031	248700 218300 467000	1044212	1044212 00 1044212	249293 249293 498586	272826 272800 545626	261100 261100 522200
35 7 112600-4	50X100 2LT FR1F .1148	2	REYNARD, EUGENE & BARBARA 15 ARLINGTON BLVD NORTH ARLINGTON, NJ 15 ARLINGTON BLVD	07031	243900 234900 478800	1070597	1070597 00 1070597	262426 262425 524851	272946 272800 545746	267600 267600 535200
35 8 112700-5	50X100 FR 1F .1148	2	CIUBA, RONNIE H&KAREN 9 ARLINGTON BLVD NO ARLINGTON, NJ 9 ARLINGTON BOULEVARD	07031	249900 173200 423100	946052	946052 00 946052	226311 226310 452621	246731 246700 493431	236500 236500 473000
35 9 112800-6	160X89 .3269	15D	GRACE EV LUTHERAN CHURCH RIDGE ROAD NORTH ARLINGTON NJ RIDGE ROAD	07031	*EXEMPT*	00	00 00 00	00 00 00	00 00 00	00 00 00
35 10 112900-7	62X89 2F APT .1267	4A	217 RIDGE RD LLC 217 RIDGE RD NORTH ARLINGTON, NJ 217 RIDGE RD	07031	248400 481100 729500	1631162	1631162 00 1631162	414202 414201 828403	401459 401300 802759	407800 407800 815600
35 11.01 113000-5	50X89 2LT STORE & APT .1022	4A	AL-AZZAM, MOUSA 216 FIRST ST APT A HACKENSACK, NJ 215 RIDGE RD	07601	200300 521900 722200	1614839	1614839 00 1614839	410055 410054 820109	397430 397300 794730	403700 403700 807400
35 11.02 113100-6	121.95X88.45 GAS STATION .2476	4A	SPARTACO PARTNERS, LLC % R.DIPOPOLO 113 COLUMBIA TPKE FLORHAM PARK, NJ 211 RIDGE ROAD	07923	485300 646300 1131600	2530258	2530258 00 2530258	643450 643449 1286899	621759 621600 1243359	632600 632600 1265200
36 1 113200-7	40.36X1102.55LT 20.18X105.4FR2F 1.0216	2	JIMENEZ, MICHAEL J & PATRICIA ANN 192 ARLINGTON BLVD NORTH ARLINGTON, NJ 192 ARLINGTON BLVD	07031	260900 415800 676700	1513101	1513101 00 1513101	360173 360173 720346	396455 396300 792755	378300 378300 756600
36 2 113300-8	40X146 40X116 4.2LT FR2F .1203	2	JAHC, SELMA 77 EAGLE ST NORTH ARLINGTON, NJ 242 RIVER RD	07031	263800 326300 590100	1319464	1319464 00 1319464	315648 315648 631296	344168 344000 688168	329900 329900 659800
36 3 113400-9	50X155 3.1LT FR1F .1779	2	FERNANDEZ, MIRELL MENDEZ ETAL 250 RIVER RD NORTH ARLINGTON, NJ 250 RIVER RD	07031	230100 228500 458600	1025430	1025430 00 1025430	244800 244800 489600	267930 267900 535830	256400 256400 512800
36 4.01 113500-0	31.47X125 1.2LT FR1F .0903	2	SANCHEZ, MARIA FERNANDA MERINO ETAL 252 RIVER RD NORTH ARLINGTON, NJ 252 RIVER RD	07031	208000 180000 388000	867568	867568 00 867568	209031 209030 418061	224807 224700 449507	216900 216900 433800

7650700

17106966

00

00

17106966

8359259

8747707

8553800

Block No. Lot No. Qualification Account No.	Land Dimensions Building Description Additional Lots Acreage	Prop. Class	Owner's Name Address City State Property Location	Billing Code Zip Code	Land Improvement Exemption Net Total	2025 Property Tax Special Dist	2025 Total Tax Deduction Net Tax	Amt.Billed 2025 1st Q 2nd Q Total	2nd Half 2025 3rd Q 4th Q Total	Preliminary 2026 Tax 1st Q 2nd Q Total
36 4.02 113600-1	51.07X130.59 FR 4F DUP 3LT .1531	2	CAAMANO, MANUEL A & VIVIAN 229 CRYSTAL STREET NORTH ARLINGTON, NJ 254-256 RIVER RD	00045 07031	230300 564100 794400	1776278	1776278 00 1776278	423533 423533 847066	464612 464600 929212	444100 444100 888200
36 4.03 113700-2	51.07X100.83 DUP 2LT .1182	2	FARRELL, PETER & SUSAN 170 MAGNOLIA PLACE CRESSKILL, NJ 258-260 RIVER RD	07626	223800 564100 787900	1761744	1761744 00 1761744	419789 419789 839578	461166 461000 922166	440400 440400 880800
36 4.04 113800-3	51.07X121.31 DUPLEX .1422	2	262-264 RIVER ROAD LLC 5 CHURCHHILL CT PARAMUS, NJ 262-264 RIVER ROAD	07652	225500 737000 962500	2152150	2152150 00 2152150	511661 511661 1023322	564428 564400 1128828	538000 538000 1076000
36 4.05 113900-4	40.00X100 1.3LT FR2F .0918	2	GRYMANIS, CHRYSOVALANTIS ETAL 327 EAGLE ST NORTH ARLINGTON, NJ 327 EAGLE ST	07031	235500 382800 618300	1382519	1382519 00 1382519	329357 329357 658714	361905 361900 723805	345600 345600 691200
36 4.06 114000-2	40.00X181.26 2LT FR2F .1664	2	NODA, NELSON (TRSTES/ETAL) 325 EAGLE STREET NORTH ARLINGTON, NJ 325 EAGLE ST	00045 07031	246500 359000 605500	1353898	1353898 00 1353898	323309 323309 646618	353680 353600 707280	338500 338500 677000
36 4.07 114100-3	40.00X181.36 2LT FR2F .1665	2	323 EAGLE LLC 30 HIGHVIEW RD CALDWELL, NJ 323 EAGLE ST	07006	246500 388900 635400	1420754	1420754 00 1420754	338919 338918 677837	371517 371400 742917	355200 355200 710400
36 5 114200-4	45.40X100 1.82LT FR1F .1042	2	DALETTO NORMA A & KALISAK, AARON 63 SHIELDS PL N ARLINGTON, NJ 63 SHIELDS PL	07032	241500 245400 486900	1088708	1088708 00 1088708	250042 250041 500083	294325 294300 588625	272200 272200 544400
36 6 114300-5	45.4X100 1.82LT FR1F .1042	2	PIETRONICO, RAYMOND & TINA MARIE 59 SHIELD PL NORTH ARLINGTON, NJ 59 SHIELDS PL	00045 07031	241500 176500 418000	934648	934648 00 934648	223200 223200 446400	244148 244100 488248	233700 233700 467400
36 7 114400-6	45.4X100 FR1F .1042	2	MCERLEAN DOREEN 55 SHIELDS PLACE NORTH ARLINGTON NJ 55 SHIELDS PLACE	07031-5725	241500 172400 413900	925480	925480 00 925480	221069 221069 442138	241742 241600 483342	231400 231400 462800
36 8 114500-7	45.4X100 1.82LT FR1F .1042	2	AVITABLE(ETAL), CORI 51 SHEILDS PL NORTH ARLINGTON, NJ 51 SHIELDS PL	07031	241500 182900 424400	948958	948958 00 948958	218592 218592 437184	255974 255800 511774	237200 237200 474400
36 9 114600-8	45.4X150 1.82LT FR1F .1563	2	JOHNSTONE, RONALD M & HEATHER F 49 SHIELDS PL NORTH ARLINGTON NJ 49 SHIELD PL	01190 07031-5725	250100 175200 425300	950971	950971 00 950971	227520 227520 455040	248031 247900 495931	237700 237700 475400
36 10 114700-9	45.41X150 1.82LT FR1F .1564	2	MORALES, LESLIE & JASON ETAL 45 SHIELDS PL NORTH ARLINGTON, NJ 45 SHIELDS PL	07031	250100 230000 480100	1073504	1073504 00 1073504	256263 256262 512525	280579 280400 560979	268400 268400 536800
36 11 114800-0	50X100 2LT FR1F .1148	2	DIAZ, CARMEN CASTRO & JOSE A 176 ARLINGTON BLVD NORTH ARLINGTON, NJ 176 ARLINGTON BLVD	07031	247500 294700 542200	1212359	1212359 00 1212359	287252 287251 574503	318956 318900 637856	303100 303100 606200
36 12.01 114900-1	25.0X100 1LT FR 1F .0574	2	O'DONNELL, CRAIG & MARITZA 180 ARLINGTON BLVD NORTH ARLINGTON, NJ 180 ARLINGTON BLVD	07031	217500 193800 411300	919667	919667 00 919667	219168 219168 438336	240731 240600 481331	229900 229900 459800

Block No. Lot No. Qualification Account No.	Land Dimensions Building Description Additional Lots Acreage	Prop. Class	Owner's Name Address City State Property Location	Billing Code Zip Code	Land Improvement Exemption Net Total	2025 Property Tax Special Dist	2025 Total Tax Deduction Net Tax	Amt.Billed 2025 1st Q 2nd Q Total	2nd Half 2025 3rd Q 4th Q Total	Preliminary 2026 Tax 1st Q 2nd Q Total
36 12.02 115000-9	33.34X100 BR&STUC 2F .0765	2	PEREIRA, SIMON & STEVE 184 ARLINGTON BOULEVARD NORTH ARLINGTON, NJ 184 ARLINGTON BOULEVARD	07031	227100 345900 573000	1281228	1281228 00 1281228	303956 303955 607911	336717 336600 673317	320300 320300 640600
36 13 115100-0	33.33X100 1.3LT BRFR2F .0765	2	YASINSKI (ETAL), O'LINDA 263 CENTRAL AVENUE JERSEY CITY, NJ 186 ARLINGTON BLVD	07307	227100 254000 481100	1075740	1075740 00 1075740	255629 255629 511258	282282 282200 564482	268900 268900 537800
36 14 115200-1	33.33X100 1.3LT BRFR2F .0765	2	GIAMMANCO, FRANK & ANNE 265 ORIENT WAY LYNDHURST, NJ 188 ARLINGTON BLVD	07071-5735	227100 245300 472400	1056286	1056286 00 1056286	251079 251078 502157	277129 277000 554129	264100 264100 528200
37 1 115300-2	50X100 FR1F L2 .1148	2	CUMMINGS, SCOTT P 170 ARLINGTON BLVD NORTH ARLINGTON, NJ 170 ARLINGTON BLVD	07031	247500 182100 429600	960586	960586 00 960586	229479 229478 458957	250829 250800 501629	240100 240100 480200
37 3 115400-3	50X100 2LT FR1F .1148	2	HENNIS, RICHARD D 164 ARLINGTON BLVD NORTH ARLINGTON, NJ 164 ARLINGTON BLVD	07031	247500 162900 410400	917654	917654 00 917654	219514 219513 439027	239327 239300 478627	229400 229400 458800
37 4 115500-4	45.81X100 FR 1F .1052	2	CURTO, FALLON 748 CENTRE STREET NUTLEY, NJ 44 SHIELDS PLACE	07110	241500 426500 668000	1493648	1493648 00 1493648	196244 196243 392487	550661 550500 1101161	373400 373400 746800
37 5 115600-5	45.32X100 1.81LT FR1F .1040	2	AGUAYO, DANTE 48 SHIELDS PL NORTH ARLINGTON, NJ 48 SHIELDS PL	07031	241500 112800 354300	792215	792215 00 792215	189735 189734 379469	206446 206300 412746	198100 198100 396200
37 6 115700-6	45.30X100 1.81LT FR1F .1040	2	DAMI, SALAH 50 SHIELDS PLACE NORTH ARLINGTON, NJ 50 SHIELDS PL	07031	241500 210200 451700	1010001	1010001 00 1010001	180116 180115 360231	324970 324800 649770	252500 252500 505000
37 7 115800-7	45.30X100 1.81LT FR1F .1040	2	MAIMONE, GENE 54 SHIELDS PL NORTH ARLINGTON, NJ 54 SHIELDS PL	07031	241500 357700 599200	1339811	1339811 00 1339811	319104 319104 638208	350803 350800 701603	335000 335000 670000
37 8 115900-8	45.3X100 1.81LT FR1F .1040	2	TARASEK, DENNIS & THERESA 58 SHIELDS PL NORTH ARLINGTON NJ 58 SHIELDS PL	00045 07031-5726	241500 148700 390200	872487	872487 00 872487	208628 208627 417255	227632 227600 455232	218100 218100 436200
37 9 116000-6	45.28X100 FR 1F .1039	2	QUELLEN, BARBARA A 62 SHIELDS PLACE NORTH ARLINGTON, NJ 62 SHIELDS PLACE	07031	241500 232600 474100	1060088	1060088 00 1060088	252692 252691 505383	277405 277300 554705	265000 265000 530000
37 10 116100-7	45.30X100 1.81LT FR1F .1040	2	DAFONTE, STEVEN R & ALMEIDA, JESSICA 253 COUPE PL NORTH ARLINGTON, NJ 253 COUPE PL	07031	241500 137600 379100	847668	847668 00 847668	202752 202752 405504	221164 221000 442164	211900 211900 423800
37 11 116200-8	45.3X100 FR1F .1040	2	PARODI, RINO & GARCIA, NOEMI 249 COUPE PLACE NORTH ARLINGTON, NJ 249 COUPE PL	07031	241500 320900 562400	1257526	1257526 00 1257526	291975 291974 583949	336877 336700 673577	314400 314400 628800
37 12 116300-9	45.3X100 1.81LT FR1F .1040	2	CARLUCCIO, JOHN & LEE ANN TRSTES/ET 245 COUPE PL NORTH ARLINGTON, NJ 245 COUPE PL	07031	241500 170700 412200	921679	921679 00 921679	220205 220205 440410	240669 240600 481269	230400 230400 460800

Block No. Lot No. Qualification Account No.	Land Dimensions Building Description Additional Lots Acreage	Prop. Class	Owner's Name Address City State Property Location	Billing Code Zip Code	Land Improvement Exemption Net Total	2025 Property Tax Special Dist	2025 Total Tax Deduction Net Tax	Amt.Billed 2025 1st Q 2nd Q Total	2nd Half 2025 3rd Q 4th Q Total	Preliminary 2026 Tax 1st Q 2nd Q Total
37 13 116400-0	45.3X100 1.81LT FR1F .1040	2	DEFALCO, CHRISTINA 241 COUPE PL NORTH ARLINGTON, NJ 241 COUPE PL	07031	241500 211700 453200	1013355	1013355 00 1013355	241690 241689 483379	265076 264900 529976	253300 253300 506600
37 14 116500-1	45.3X100 1.81LT FR1F .1040	2	MILLER, MARC P. & LAURINDA LOBO 239 COUPE PL NORTH ARLINGTON, NJ 239 COUPE PL	07031	241500 171600 413100	923692	923692 00 923692	220608 220608 441216	241276 241200 482476	230900 230900 461800
37 15 116600-2	45.61X100 1.82LT FR1F .1047	2	KARCIC, MARIO & JO ANN 235 COUPE PL NORTH ARLINGTON, NJ 235 COUPE PL	07031	241500 238200 479700	1072609	1072609 00 1072609	255629 255629 511258	280751 280600 561351	268200 268200 536400
37 16 116700-3	50X100 2LT FR1F .1148	2	FONTES, FERNANDO 156 ARLINGTON BLVD NORTH ARLINGTON, NJ 156 ARLINGTON BLVD	07031	247500 179500 427000	954772	954772 00 954772	228269 228269 456538	249134 249100 498234	238700 238700 477400
37 17 116800-4	50X100 2LT FR1F .1148	2	COSENTINI, ANTHONY 160 ARLINGTON AVE NORTH ARLINGTON, NJ 160 ARLINGTON BLVD	07031	247500 197400 444900	994796	994796 00 994796	235469 235469 470938	261958 261900 523858	248700 248700 497400
38 1 116900-5	75X100 3LT FR6F .1722	4C	150 ARLINGTON BOULEVARD, LLC 150 ARLINGTON BLVD 3 LEFT NORTH ARLINGTON, NJ 150 ARLINGTON BLVD	07031	180000 651100 831100	1858340	1858340 00 1858340	470189 470189 940378	459062 458900 917962	464600 464600 929200
38 2 117000-3	45.31X100 1.81LT FR1F .1040	2	SALVATORIELLO, KRISTINA 234 COUPE PL NORTH ARLINGTON, NJ 234 COUPE PL	07031	229400 373200 602600	1347414	1347414 00 1347414	320084 320083 640167	353647 353600 707247	336900 336900 673800
38 3 117100-4	45.3X100 1.81LT FR1F .1040	2	RINCON, JORGE & TATIANA V 238 COUPE PLACE NORTH ARLINGTON, NJ 238 COUPE PL	07031	241500 302200 543700	1215713	1215713 00 1215713	289325 289325 578650	318563 318500 637063	303900 303900 607800
38 4 117200-5	45.3X90 1.63LT FR1F .0936	2	MORRELL, BARBARA 240 COUPE PL NORTH ARLINGTON NJ 240 COUPE PL	07031-5714	239300 197600 436900	976908	976908 00 976908	233050 233049 466099	255409 255400 510809	244200 244200 488400
38 5 117300-6	45.3X90 FR 1F .0936	2	PRESTI ROBERT & MARIA G 244 COUPE PLACE NORTH ARLINGTON NJ 244 COUPE PLACE	07031-5714	239300 257300 496600	1110398	1110398 00 1110398	255053 255053 510106	300192 300100 600292	277600 277600 555200
38 6 117400-7	45.3X90 1.63LT FR1F .0936	2	CIRINCIONE, JOSEPH A. & PAMELA 248 COUPE PL NORTH ARLINGTON, NJ 248 COUPE PL	07031	239300 212400 451700	1010001	1010001 00 1010001	232762 232761 465523	272278 272200 544478	252500 252500 505000
38 7 117500-8	45.3X90 1.63LT FR1F .0936	2	SANCHEZ, HECTOR A&VASQUEZ GISELLE J 252 COUPE PL NORTH ARLINGTON, NJ 252 COUPE PL	07031	239300 208300 447600	1000834	1000834 00 1000834	238695 238694 477389	261745 261700 523445	250200 250200 500400
38 8 117600-9	271.79X100 FR1F .6239	15C	BOROUGH OF NORTH ARLINGTON RIVERVIEW AVE NORTH ARLINGTON NJ RIVERVIEW AVE	07031	*EXEMPT*	00	00 00 00	00 00 00	00 00 00	00 00 00
38 9 117700-0	50X100 2LT FR1F .1148	2	DAMIANO, VINCENT & MARIA 136 ARLINGTON BLVD NORTH ARLINGTON, NJ 136 ARLINGTON BLVD	07031	247500 269100 516600	1155118	1155118 00 1155118	275328 275328 550656	302262 302200 604462	288800 288800 577600

6544700

14633950

00

00

14633950

6992297

7641653

7317000

Block No. Lot No. Qualification Account No.	Land Dimensions Building Description Additional Lots Acreage	Prop. Class	Owner's Name Address City State Property Location	Billing Code Zip Code	Land Improvement Exemption Net Total	2025 Property Tax Special Dist	2025 Total Tax Deduction Net Tax	Amt.Billed 2025 1st Q 2nd Q Total	2nd Half 2025 3rd Q 4th Q Total	Preliminary 2026 Tax 1st Q 2nd Q Total
38 10 117800-1	37.5X100 1.5LT FR2F .0861	2	HUANG, WEN HAO(WENHAO) & CHEN, JIE 140 ARLINGTON BLVD NORTH ARLINGTON, NJ 140 ARLINGTON BLVD	07031	231900 477300 709200	1585771	1585771 00 1585771	375783 375782 751565	417106 417100 834206	396400 396400 792800
38 11 117900-2	37.5X100 1.5LT FR1F .0861	2	BENEDETTO, WILLIAM R & LORRAINE A 144 ARLINGTON BLVD NORTH ARLINGTON, NJ 144 ARLINGTON BLVD	07031	110200 137600 247800	554081	554081 00 554081	131616 131616 263232	145449 145400 290849	138500 138500 277000
38 11 117900-2	X .0000	15F	BENEDETTO, WILLIAM R & LORRAINE A 144 ARLINGTON BLVD NORTH ARLINGTON, NJ 144 ARLINGTON BLVD	07031 R-1	*EXEMPT*	00	00 00 00	00 00 00	00 00 00	00 00 00
39 1 118000-0	37.5X100 1.5LT BRVENEER1F .0861	2	ZHAO, JOHN 132 ARLINGTON BOULEVARD NORTH ARLINGTON, NJ 132 ARLINGTON BLVD	07031	231900 283300 515200	1151987	1151987 00 1151987	271124 271123 542247	304940 304800 609740	288000 288000 576000
39 2 118100-1	37.5X100 1.5LT FRBR1F .0861	2	SANTAMASSINO, JOANNE 128 ARLINGTON BLVD NORTH ARLINGTON NJ 128 ARLINGTON BLVD	00045 07031-5731	231900 177800 409700	916089	916089 W1 -25000 891089	212112 212111 424223	233466 233400 466866	222800 222800 445600
39 3 118200-2	40X100 1.6LT FR1F .0918	2	SILVA, EZEQUIEL & MARIA 232 RIVERVIEW AVE NORTH ARLINGTON NJ 232 RIVERVIEW AVE	04192 07031-5742	235500 199800 435300	973331	973331 00 973331	238580 238579 477159	248172 248000 496172	243300 243300 486600
39 4 118300-3	53.53X75 1.6LT 1FFR .0922	2	GOFFREDO, THOMAS & CAROLINE 238 RIVERVIEW AVE NORTH ARLINGTON NJ 238 RIVERVIEW AVE	07031-5742	245800 184200 430000	961480	961480 V1 -25000 936480	224266 224265 448531	244049 243900 487949	234100 234100 468200
39 5 118400-4	54.1X75 1.62LT FR1F .0931	2	CRUZ, YAJISIRA 242 RIVERVIEW AVE NO ARLINGTON, NJ 242 RIVERVIEW AVE	07031	245800 216900 462700	1034597	1034597 00 1034597	246932 246931 493863	270434 270300 540734	258600 258600 517200
39 6 118500-5	54.1X75 1.62LT FR1F .0931	2	KLING, GERALDINE P & DAVID R ETAL 13 CHARLES STREET LIVINGSTON, NJ 246 RIVERVIEW AVE	07039	245800 207900 453700	1014473	1014473 00 1014473	242208 242208 484416	265057 265000 530057	253600 253600 507200
39 7 118600-6	FR 78.38X100 3.5LT BR1F .1799	2	MANUEL & MARIA I DA SILVA IRR LV TR 905 MEMORIAL DR #905 BELLEVILLE, NJ 254 RIVERVIEW AVE	07109	300000 259900 559900	1251936	1251936 00 1251936	301652 301651 603303	324333 324300 648633	313000 313000 626000
39 8.01 118700-7	31.62X100 1.26LT FR2F .0726	2	TANG, CHIAU K 205 EAGLE ST NORTH ARLINGTON, NJ 205 EAGLE ST	07031	224700 265000 489700	1094969	1094969 00 1094969	257876 257875 515751	289618 289600 579218	273700 273700 547400
39 8.02 118800-8	36X100 1.44LT FR1F .0826	2	201 EAGLE LLC 30 HIGHVIEW RD CALDWELL, NJ 201 EAGLE STREET	07006	230700 266800 497500	1112410	1112410 00 1112410	264442 264441 528883	291827 291700 583527	278100 278100 556200
39 9 118900-9	25X100 1LT FR2F .0574	2	SARNO, MICHAEL J 257 HIGH ST NORTH ARLINGTON, NJ 257 HIGH ST	07031	217500 251900 469400	1049578	1049578 00 1049578	249005 249005 498010	275868 275700 551568	262400 262400 524800
39 10.01 119000-7	77X127 FR2F .2245	2	LEVANO, KEVIN & ELVIS O 245 HIGH ST N ARLINGTON, NJ 245 HIGH ST	07031	289100 721300 1010400	2259254	2259254 00 2259254	536948 536947 1073895	592759 592600 1185359	564800 564800 1129600

6690500

14959956

00

50000

14909956

7105078

7804878

7454600

Block No. Lot No. Qualification Account No.	Land Dimensions Building Description Additional Lots Acreage	Prop. Class	Owner's Name Address City State Property Location	Billing Code Zip Code	Land Improvement Exemption Net Total	2025 Property Tax Special Dist	2025 Total Tax Deduction Net Tax	Amt.Billed 2025 1st Q 2nd Q Total	2nd Half 2025 3rd Q 4th Q Total	Preliminary 2026 Tax 1st Q 2nd Q Total
39 10.02 119100-8	3840 SF .0882	2	MATTIA, PAUL G & ANGELA 76 SUNSET AVENUE NORTH ARLINGTON, NJ 241 HIGH ST.	07031	230000 346400 576400	1288830	1288830 00 1288830	307239 307238 614477	337253 337100 674353	322200 322200 644400
39 10.03 119200-9	35X125 1S BRICK .1004	2	BROPHY, MYLES TIMOTHY & CELIA 247 HIGH STREET NORTH ARLINGTON, NJ 247 HIGH STREET	07031	231600 335200 566800	1267365	1267365 00 1267365	301709 301709 603418	332047 331900 663947	316800 316800 633600
39 11 119300-0	23.85X100 .95LT .0548	2	DUNN, ANNA M 235 HIGH STREET NORTH ARLINGTON, NJ 237 HIGH ST.	07031	86000 8700 94700	211749	211749 00 211749	50688 50688 101376	55273 55100 110373	52900 52900 105800
39 12 119400-1	40X100 1.6LT FR2F .0918	2	DUNN, ANNA M FERRARA H/W 235 HIGH STREET NORTH ARLINGTON, NJ 235 HIGH ST	07031	235500 376400 611900	1368208	1368208 00 1368208	323885 323885 647770	360238 360200 720438	342100 342100 684200
39 13.01 119500-2	49X100 2LT .1125	2	SCHILD, KEVIN G & ANTOINETTE 118 ARLINGTON BLVD 1ST FL NORTH ARLINGTON, NJ 118 ARLINGTON BLVD	07031	246300 397900 644200	1440431	1440431 00 1440431	342375 342374 684749	377882 377800 755682	360100 360100 720200
39 14.01 119600-3	38.5X100 1.5LT FR1FBR .0884	2	SANTOS, MANUEL G 122 ARLINGTON BLVD NORTH ARLINGTON, NJ 122 ARLINGTON BLVD	07031	233100 214700 447800	1001281	1001281 00 1001281	238464 238464 476928	262253 262100 524353	250300 250300 500600
39 15 119700-4	37.5X100 1.5LT FR1F .0861	2	MCKUNE, KEITH 126 ARLINGTON BLVD NORTH ARLINGTON, NJ 126 ARLINGTON BLVD	07031	231900 416700 648600	1450270	1450270 00 1450270	343930 343929 687859	381211 381200 762411	362600 362600 725200
40 1 119800-5	50X100 2LT FR2F .1148	2	KELLY, JOSEFINA TRIGO TRSTE 110 ARLINGTON BLVD NORTH ARLINGTON, NJ 110 ARLINGTON BLVD	07031	247500 316100 563600	1260210	1260210 00 1260210	301364 301363 602727	328783 328700 657483	315100 315100 630200
40 2 119900-6	25X100 1LT FR1F .0574	2	NUNES, JORGE & MARIA 108 ARLINGTON BLVD NORTH ARLINGTON, NJ 108 ARLINGTON BLVD	07031	217500 179100 396600	886798	886798 00 886798	210759 210758 421517	232681 232600 465281	221700 221700 443400
40 3 120000-7	37.5X100 1.5LT .0861	1	NUNES, JORGE & MARIA 108 ARLINGTON BLVD NORTH ARLINGTON NJ 108 ARLINGTON BLVD	07031-5846	231900 0 231900	518528	518528 00 518528	124935 124934 249869	134359 134300 268659	129600 129600 259200
40 4 120100-8	40X136.57 2.2LT FRBR1F .1254	2	CHOINSKI, ROBERT & MARIA 232 HIGH ST NORTH ARLINGTON NJ 232 HIGH ST	00045 07031-5718	242200 251100 493300	1103019	1103019 00 1103019	263463 263462 526925	288094 288000 576094	275800 275800 551600
40 5 120200-9	40X136.5 2.18LT FR1F .1253	2	CABALLERO, SAMUEL & LUCENA, LUIZA 238 HIGH ST NORTH ARLINGTON, NJ 238 HIGH ST	07031	242200 300400 542600	1213254	1213254 00 1213254	288692 288691 577383	317971 317900 635871	303300 303300 606600
40 6 120300-0	8140 SQ FT FR&STUC 2F .1869	2	NIEVES, MARCUS 242 HIGH STREET NORTH ARLINGTON, NJ 242 HIGH STREET	07031	264000 547100 811100	1813620	1813620 00 1813620	430964 430963 861927	475893 475800 951693	453400 453400 906800
40 7 120400-1	40X182 FR 1F .1671	2	INTERVIVOS IRR JORGE A DASILVA TRST 244 HIGH ST NORTH ARLINGTON, NJ 244 HIGH STREET	07031	247000 376700 623700	1394593	1394593 00 1394593	331604 331603 663207	365786 365600 731386	348600 348600 697200

7253200

16218156

00

00

16218156

7720132

8498024

8109000

Block No. Lot No. Qualification Account No.	Land Dimensions Building Description Additional Lots Acreage	Prop. Class	Owner's Name Address City State Property Location	Billing Code Zip Code	Land Improvement Exemption Net Total	2025 Property Tax Special Dist	2025 Total Tax Deduction Net Tax	Amt.Billed 2025 1st Q 2nd Q Total	2nd Half 2025 3rd Q 4th Q Total	Preliminary 2026 Tax 1st Q 2nd Q Total
40 8 120500-2	4000 SF FR 2F .0918	2	ROSA, LISETTE & EFRAIN JR 246 HIGH ST NORTH ARLINGTON, NJ 246 HIGH ST	07031	235500 494100 729600	1631386	1631386 00 1631386	391565 391565 783130	424156 424100 848256	407800 407800 815600
40 9 120600-3	50X95 1.9LT 2F .1090	2	185 EAGLE STREET LLC 1253 WOOD VALLEY RD MOUNTAINSIDE, NJ 185 EAGLE ST	07092	223800 441300 665100	1487164	1487164 00 1487164	364896 364896 729792	378772 378600 757372	371800 371800 743600
40 10 120700-4	41.66X95 1.58LT FR1F .0909	2	O'DELL, BRADLEY E & ANNA 179 EAGLE STREET NORTH ARLINGTON, NJ 179 EAGLE ST	07031	213200 183700 396900	887468	887468 00 887468	210701 210701 421402	233066 233000 466066	221900 221900 443800
40 11 120800-5	41.67X100 1.67LT FR2F .0957	2	CALABRO FAMILY TRUST 126 BOGLE AVE NORTH ARLINGTON, NJ 177 EAGLE ST	07031	214000 217200 431200	964163 v1	964163 -25000 939163	222538 222537 445075	247088 247000 494088	234800 234800 469600
40 12 120900-6	41.67X100 1.67LT FR1F .0957	2	GILER, JORGE 175 EAGLE ST NORTH ARLINGTON, NJ 175 EAGLE ST	07031	214200 168300 382500	855270	855270 00 855270	203156 203155 406311	224559 224400 448959	213800 213800 427600
40 13 121000-4	FR 23.37X100 RR .16 .8LT .0537	2	BALKARAN, STEPHEN & RAGHUNANS, LISA 33 LORRIGAN PL NORTH ARLINGTON NJ 171 EAGLE ST	07031-5826	93700 17600 111300	248867	248867 00 248867	58925 58925 117850	65517 65500 131017	62200 62200 124400
40 14.01 121100-5	46X75 1.5LT 1F .0792	2	HANNA, RAMY & TADROS, MARY 161 EAGLE ST NORTH ARLINGTON, NJ 161 EAGLE ST	07031	214700 300700 515400	1152434	1152434 00 1152434	284141 284141 568282	292152 292000 584152	288100 288100 576200
40 14.02 121200-6	45X74 1.5LT 1F .0764	2	DEMAIO, JOHN THOMAS 167 EAGLE ST NORTH ARLINGTON, NJ 167 EAGLE ST	07031	212000 218900 430900	963492	963492 00 963492	238522 238521 477043	243249 243200 486449	240900 240900 481800
40 15 121300-7	30X91 1.1LT FR1F .0627	2	COLECCHIO, LUCAS N ETALS 37 LORRIGAN PL N ARLINGTON, NJ 37 LORRIGAN PL	07031	222100 231100 453200	1013355	1013355 00 1013355	240711 240710 481421	266034 265900 531934	253300 253300 506600
40 16 121400-8	30X91 1.8LT FR2F .0627	2	BALKARAN, STEPHEN & RAGHUNANS, LISA 33 LORRIGAN PL NORTH ARLINGTON, NJ 33 LORRIGAN PL	07031	237200 261200 498400	1114422	1114422 00 1114422	265248 265248 530496	292026 291900 583926	278600 278600 557200
40 17 121500-9	42X91 FR 1F .0877	2	SINGH, RESHAM 557 PARK PL LYNDHURST, NJ 23 LORRIGAN PLACE	07071	235900 197000 432900	967964	967964 00 967964	230746 230745 461491	253273 253200 506473	242000 242000 484000
40 18 121600-0	42X91 FR 1F .0877	2	FABIAN, JUAN E. & ELIZABETH 19 LORRIGAN PLACE NORTH ARLINGTON, NJ 19 LORRIGAN PLACE	07031	235900 211300 447200	999939	999939 00 999939	238292 238291 476583	261756 261600 523356	250000 250000 500000
40 19 121700-1	51.21X136.57 3.04LT FR1F .1606	2	WARIVONCHIK, MARTHA 15 LORRIGAN PL NORTH ARLINGTON NJ 15 LORRIGAN PL	07031-5826	255300 180400 435700	974225 w1	974225 -25000 949225	229910 229910 459820	244705 244700 489405	237300 237300 474600
40 20 121800-2	40X136.57 2.15LT .1254	2	BATISTA, EDUARDO & MARGARET 9 LORRIGAN PL NORTH ARLINGTON NJ 9 LORRIGAN	00045 07031-5826	242200 391700 633900	1417400	1417400 00 1417400	336730 336729 673459	372041 371900 743941	354400 354400 708800

6564200

14677549

00

50000

14627549

7032155

7595394

7313800

Block No. Lot No. Qualification Account No.	Land Dimensions Building Description Additional Lots Acreage	Prop. Class	Owner's Name Address City State Property Location	Billing Code Zip Code	Land Improvement Exemption Net Total	2025 Property Tax Special Dist	2025 Total Tax Deduction Net Tax	Amt.Billed 2025 1st Q 2nd Q Total	2nd Half 2025 3rd Q 4th Q Total	Preliminary 2026 Tax 1st Q 2nd Q Total
40 21 121900-3	23.14X100 .9LT FR 1F .0531	2	HEWA, MICHAEL & DONNA C. 92 ARLINGTON BLVD NORTH ARLINGTON, NJ 92 ARLINGTON BLVD	07031	215100 179700 394800	882773	882773 00 882773	209664 209664 419328	231745 231700 463445	220700 220700 441400
40 22 122000-1	33.33X100 1.33LT FR2F .0765	2	RODRIGUES(ETAL), ORLANDO G 96 ARLINGTON BLVD NORTH ARLINGTON, NJ 96 ARLINGTON BLVD	07031	227100 262800 489900	1095416	1095416 00 1095416	260295 260294 520589	287427 287400 574827	273900 273900 547800
40 23 122100-2	33.34X100 FR2F .0765	2	ALVAREZ, FELIX JOSE ETAL 98 ARLINGTON BLVD NORTH ARLINGTON, NJ 98 ARLINGTON BOULEVARD	07031	227100 350800 577900	1292184	1292184 00 1292184	282240 282240 564480	363904 363800 727704	323000 323000 646000
40 24 122200-3	33.33X100 1.33LT FR2F .0765	2	SUMMIT INVESTMENT TRUST 210 FERONIA WAY RUTHERFORD, NJ 100 ARLINGTON BLVD	07070	227100 420100 647200	1447139	1447139 00 1447139	342951 342950 685901	380638 380600 761238	361800 361800 723600
40 25 122300-4	37.5X100 1.5LT FR1F .0861	2	IBRAHIM, YOUSSEF 102 ARLINGTON BLVD NORTH ARLINGTON, NJ 102 ARLINGTON BLVD	07031	231900 161500 393400	879642	879642 00 879642	209780 209779 419559	230083 230000 460083	219900 219900 439800
41 1 122400-5	50X100 2LT FR3F .1148	2	ARAUJO, ISaura RODRIGUES 86-88 ARLINGTON BLVD NORTH ARLINGTON, NJ 88 ARLINGTON BLVD	07031	247500 381800 629300	1407115	1407115 00 1407115	334599 334598 669197	369018 368900 737918	351800 351800 703600
41 2 122500-6	25X100 1LT FR1F .0574	1	ARAUJO, ISaura RODRIGUES 88 ARLINGTON BLVD NORTH ARLINGTON NJ 86 ARLINGTON BLVD	07031-5850	87000 0 87000	194532	194532 00 194532	46656 46656 93312	50620 50600 101220	48600 48600 97200
41 3 122600-7	45X95 1.7LT FRBR1F .0981	2	GASIOR, EDWARD T & MASIUK, J. 14 LORRIGAN PL NORTH ARLINGTON, NJ 14 LORRIGAN PL	07031	240400 346700 587100	1312756	1312756 00 1312756	312020 312019 624039	344417 344300 688717	328200 328200 656400
41 4 122700-8	46X90 1.76LT FR1F .0950	2	NEE, MICHAEL 16 LORRIGAN PL NORTH ARLINGTON, NJ 16 LORRIGAN PL	07031	240500 157700 398200	890375	890375 00 890375	212775 212774 425549	232426 232400 464826	222600 222600 445200
41 5 122800-9	30.35X91.4 1.11LT 2FFRBR .0637	2	CAVADAS JR, MOISES & LYNETTE A 133 FRONT ST NORTH ARLINGTON, NJ 133 FRONT ST	07031	224400 252000 476400	1065230	1065230 00 1065230	253037 253037 506074	279656 279500 559156	266300 266300 532600
41 7 122900-0	48X121.51 2.3LT FR1F 61 4.2X 122 .1339	2	SANCHEZ, MAURICIO & GLADYS R 243 PROSPECT AVE NORTH ARLINGTON, NJ 243 PROSPECT AVE	07031	237200 501200 738400	1651062	1651062 00 1651062	393293 393293 786586	432276 432200 864476	412800 412800 825600
41 8 123000-8	40X121.51 1.9LT F2F .1116	2	GIRODANO, RICHARD 241 PROSPECT AVE NORTH ARLINGTON NJ 241 PROSPECT AVE	07031-5851	227400 266300 493700	1103913	1103913 00 1103913	262714 262713 525427	289286 289200 578486	276000 276000 552000
41 9 123100-9	59.65X100 2.33LT BR2F .1369	2	GIORDANO, RICHARD 241 PROSPECT AVE NORTH ARLINGTON, NJ 237 PROSPECT AVE	07031	245400 308600 554000	1238744	1238744 00 1238744	295316 295315 590631	324113 324000 648113	309700 309700 619400
41 10 123200-0	61.86X100 FR1F .1420	2	HOLZSCHUH (ETALS), KARA 78 ARLINGTON RD NORTH ARLINGTON, NJ 78 ARLINGTON BLVD.	07031	260700 636500 897200	2006139	2006139 00 2006139	477908 477907 955815	525224 525100 1050324	501500 501500 1003000

7364500

16467020

00

00

16467020

7786487

8680533

8233600

Block No. Lot No. Qualification Account No.	Land Dimensions Building Description Additional Lots Acreage	Prop. Class	Owner's Name Address City State Property Location	Billing Code Zip Code	Land Improvement Exemption Net Total	2025 Property Tax Special Dist	2025 Total Tax Deduction Net Tax	Amt.Billed 2025 1st Q 2nd Q Total	2nd Half 2025 3rd Q 4th Q Total	Preliminary 2026 Tax 1st Q 2nd Q Total
41 11 123300-1	50X100 2LT FR1F .1148	2	OCAS, LUIS 82 ARLINGTON BLVD NORTH ARLINGTON, NJ 82 ARLINGTON BLVD	07031	247500 238600 486100	1086920	1086920 00 1086920	255860 255859 511719	287601 287600 575201	271700 271700 543400
42 1 123400-2	50X100 2LT FR2F .1148	2	SILVA, CRISTOVAO P., ETALS. 234 PROSPECT AVE. NORTH ARLINGTON, NJ 234 PROSPECT AVE	07031	235100 251100 486200	1087143	1087143 00 1087143	259028 259027 518055	284588 284500 569088	271800 271800 543600
42 2 123500-3	37.5X100 FR1F .0861	2	GREEN, MARY & MICHAEL 66 ARLINGTON BLVD. NORTH ARLINGTON, NJ 66 ARLINGTON BLVD	07031	231900 183000 414900	927716	927716 00 927716	216404 216403 432807	247509 247400 494909	231900 231900 463800
42 3 123600-4	40X100 935 1.6LT BR1F 92.6860	2	BELLENGER, JUDITH L 240 PROSPECT AVE NORTH ARLINGTON, NJ 240 PROSPECT AVE	07031	223700 332900 556600	1244558	1244558 00 1244558	295604 295603 591207	326751 326600 653351	311100 311100 622200
42 4 123700-5	48.1X100.65 1.94LT FR1F .1111	2	CALFAYAN, CARA & CHRISTOPHER 246 PROSPECT AVE NORTH ARLINGTON, NJ 246 PROSPECT AVE	07031	232800 231500 464300	1038175	1038175 00 1038175	247565 247565 495130	271545 271500 543045	259500 259500 519000
42 5 123800-6	4X100 1C GAR 1SCB .0092	15C	BOROUGH OF NORTH ARLINGTON BOROUGH HALL NORTH ARLINGTON, N.J. PT. OF FRONT ST.	07031	*EXEMPT*	00	00 00 00	00 00 00	00 00 00	00 00 00
42 6 123900-7	29X92.65 1.1LT FR1F .0617	2	MOREHOUSE, CAROLYN M & TARGETT, T.M 59 FRONT ST NORTH ARLINGTON, NJ 59 FRONT ST	07031	198400 173500 371900	831568	831568 00 831568	198720 198720 397440	217128 217000 434128	207900 207900 415800
42 7 124000-5	28.5X92.65 1.1LT FR1F .0606	2	QUIMI, JESSE L & VERONICA M MARTELLO 57 FRONT ST NORTH ARLINGTON, NJ 57 FRONT ST	07031	197300 264000 461300	1031467	1031467 00 1031467	243706 243705 487411	272056 272000 544056	257900 257900 515800
42 8 124100-6	28.5X92.65 1.1LT FR1F .0606	2	LEVAN, ROBERT & SONIA 55 FRONT ST NORTH ARLINGTON, NJ 55 FRONT ST	07031	197300 168500 365800	817929	817929 00 817929	193536 193536 387072	215457 215400 430857	204500 204500 409000
42 9 124200-7	28.5X92.65 1.1LT BRFR1F .0606	2	MARIN, CLAUDIA P & YALTA, NELLY 53 FRONT ST NORTH ARLINGTON, NJ 53 FRONT ST	07031	197300 216900 414200	926151	926151 00 926151	218996 218995 437991	244160 244000 488160	231500 231500 463000
42 10 124300-8	28.5X92.65 1.1LT BRFR1F .0606	2	SCOZZAFAVA, PAUL & SUSAN 51 FRONT ST NORTH ARLINGTON, NJ 51 FRONT ST	07031	197300 163700 361000	807196	807196 00 807196	191002 191001 382003	212693 212500 425193	201800 201800 403600
42 11 124400-9	28.5X92.65 1.1LT FR1F .0606	2	GIARDINA, CARMELA 49 FRONT ST NORTH ARLINGTON, NJ 49 FRONT ST	07031	197300 196000 393300	879419	879419 00 879419	207994 207993 415987	231732 231700 463432	219900 219900 439800
42 12 124500-0	28.5X93.65 1.1LT FR1F .0613	2	DLUZNIOWSKI, MARY ANN & LENNON, JOHN 47 FRONT ST NORTH ARLINGTON NJ 47 FRONT ST	07031-5823	197300 192800 390100	872264	872264 00 872264	206324 206323 412647	229817 229800 459617	218100 218100 436200
42 14 124600-1	49X100 2LT FR2F .1125	2	73 YORK ROAD CO. 739 UNION AVENUE LYNDHURST NJ 73 YORK ROAD	07071	246300 299500 545800	1220409	1220409 00 1220409	289152 289152 578304	321105 321000 642105	305100 305100 610200

Block No. Lot No. Qualification Account No.	Land Dimensions Building Description Additional Lots Acreage	Prop. Class	Owner's Name Address City State Property Location	Billing Code Zip Code	Land Improvement Exemption Net Total	2025 Property Tax Special Dist	2025 Total Tax Deduction Net Tax	Amt.Billed 2025 1st Q 2nd Q Total	2nd Half 2025 3rd Q 4th Q Total	Preliminary 2026 Tax 1st Q 2nd Q Total
42 15 124700-2	40X108 1.6LT BR2F .0992	2	MIYATA, FERNANDO, ETALS. 67-69 YORK RD NORTH ARLINGTON, NJ 67-69 YORK RD	00045 07031	236500 457800 694300	1552455	1552455 00	368180 368179	408096 408000	388100 388100 776200
42 16 124800-3	FR 44.91X100 1.6LT FR1F .1031	2	PAPILE, DENNIS& JOSIE 40 ARLINGTON BLVD NORTH ARLINGTON NJ 40 ARLINGTON BLVD	04192 07031-5844	234300 103500 337800	755321	755321 00	180692 180691	197038 196900	188800 188800 377600
42 17 124900-4	50X100 2LT FR1F .1148	2	ARMAGNO, KARINA 42 ARLINGTON BLVD NORTH ARLINGTON, NJ 42 ARLINGTON BLVD	07031	247500 196600 444100	993008	993008 00	237255 237254	259299 259200	248300 248300 496600
42 18 125000-2	50X100 2LT BRFR2F .1148	2	SIMONE, JOSEPH& KELLY, ALEXA 46 ARLINGTON BLVD N ARLINGTON, NJ 46 ARLINGTON BLVD	07031	247500 385400 632900	1415164	1415164 00	336442 336441	371181 371100	353800 353800 707600
42 19 125100-3	50X100 2LT 1FFR .1148	2	BALUGAS, MANUEL & PAULA 50 ARLINGTON BLVD NORTH ARLINGTON, NJ 50 ARLINGTON BLVD	07031	247500 286000 533500	1192906	1192906 00	283392 283392	313122 313000	298200 298200 596400
42 20 125200-4	25X100 1LT FR1F .0574	2	DIEHL, BRIAN & LISA 54 ARLINGTON BLVD NORTH ARLINGTON, NJ 54 ARLINGTON BLVD	07031	217500 158400 375900	840512	840512 00	200909 200909	219394 219300	210100 210100 420200
42 21 125300-5	25X100 1LT FR1F .0574	2	PIMENTEL, WILLIAM S & BERONICA A 56 ARLINGTON BLVD NORTH ARLINGTON, NJ 56 ARLINGTON BLVD	07031	217500 194800 412300	921903	921903 00	218996 218995	242012 241900	230500 230500 461000
42 22 125400-6	37.5X100 FR 1F .0861	2	RODRIGUEZ ENRIQUE & AMBROSIO MARGAR 58 ARLINGTON BOULEVARD NORTH ARLINGTON NJ 58 ARLINGTON BOULEVARD	07031	231900 192400 424300	948735	948735 00	224237 224237	250161 250100	237200 237200 474400
42 23 125500-7	50X100 2LT BRFRDUP4F .1148	2	62-64 ARLINGTON LLC 761 RIDGE ROAD LYNDHURST, NJ 62 ARLINGTON BLVD	07071	247500 535000 782500	1749670	1749670 00	415066 415065	459839 459700	437400 437400 874800
43 1 125600-8	50X100 2LT FR1F .1148	2	DIPIETRO, MICHAEL 36 ARLINGTON BLVD NORTH ARLINGTON NJ 36 ARLINGTON BLVD	02685 07031-5814	249900 131800 381700	853481	853481 -25000	198346 198345	215990 215800	207100 207100 414200
43 2 125700-9	57X93 2.12LT FR2F .1217	2	DANCO, LADISLAV 70 YORK RD NORTH ARLINGTON, NJ 70 YORK RD	05925 07031	230700 410200 640900	1433052	1433052 00	284429 284429	432194 432000	358300 358300 716600
43 3 125800-0	50X92 1.64LT FRBRFRONT2F .1056	2	CHECO, JESSICA 31 FRONT ST N ARLINGTON, NJ 31 FRONT ST	07031	222600 361100 583700	1305153	1305153 00	309370 309369	343214 343200	326300 326300 652600
43 4 125900-1	28.5X92.19 1LT FRBR1F .0603	2	MADRID, JOSUE & KATHY ELENA 27 FRONT ST NORTH ARLINGTON, NJ 27 FRONT ST	07031	197300 290900 488200	1091615	1091615 00	206669 206669	339177 339100	272900 272900 545800
43 5 126000-9	28X92.19 1LT FRBR1F .0593	2	OBEID, ROLLAIN ETAL 25 FRONT ST NORTH ARLINGTON, NJ 25 FRONT ST	07031	197300 247900 445200	995467	995467 00	230170 230169	267628 267500	248900 248900 497800

7177300

16048442

00

25000

16023442

7388297

8635145

8011800

Block No. Lot No. Qualification Account No.	Land Dimensions Building Description Additional Lots Acreage	Prop. Class	Owner's Name Address City State Property Location	Billing Code Zip Code	Land Improvement Exemption Net Total	2025 Property Tax Special Dist	2025 Total Tax Deduction Net Tax	Amt.Billed 2025 1st Q 2nd Q Total	2nd Half 2025 3rd Q 4th Q Total	Preliminary 2026 Tax 1st Q 2nd Q Total
43 6 126100-0	28X92.19 1LT FRBR1F .0593	2	CAPOZOLLI, RALPH A 23 FRONT STREET NORTH ARLINGTON, NJ 23 FRONT STREET	07031	196600 197000 393600	880090	880090 00 880090	208109 208109 416218	231972 231900 463872	220000 220000 440000
43 7 126200-1	28X92.19 1LT FRBR1F .0593	2	LOPEZ, PEDRO L 21 FRONT ST NORTH ARLINGTON, NJ 21 FRONT ST	07031	196600 212700 409300	915195	915195 00 915195	216346 216345 432691	241304 241200 482504	228800 228800 457600
43 8 126300-2	28X92.19 1LT FRBR1F .0593	2	GOMEZ, JOSEPH A & MARIA 19 FRONT ST N ARLINGTON, NJ 19 FRONT ST	07031	196600 256300 452900	1012684	1012684 00 1012684	239271 239270 478541	267143 267000 534143	253200 253200 506400
43 9 126400-3	28X92.19 1LT FRBR1F .0593	2	SOSNOWSKI, LAURA A TRSTE 15 FRONT ST NORTH ARLINGTON, NJ 15 FRONT ST	07031	196600 268400 465000	1039740	1039740 00 1039740	245664 245664 491328	274212 274200 548412	259900 259900 519800
43 10 126500-4	28X92.19 1LT FRBR1F .0593	2	BORRAJO, EMILIO & DORINDA 13 FRONT ST NORTH ARLINGTON, NJ 13 FRONT ST	07031	194300 168300 362600	810774	810774 00 810774	191751 191750 383501	213673 213600 427273	202700 202700 405400
43 11 126600-5	28.14X92.19 1.03LT FR1F .0596	2	AVERY, TIMMY J. & JESUSA 11 FRONT ST NORTH ARLINGTON NJ 11 FRONT ST	07031-5821	187800 175000 362800	811221	811221 00 811221	191924 191923 383847	213774 213600 427374	202800 202800 405600
43 12 126700-6	41.5X100 FRBR1F .0953	4C	RESIDENCES IN NORTH ARLINGTON LLC 141 NEW ROAD FIRST FLOOR PARSIPPANY, NJ 241 RIDGE ROAD	07054	450000 3337900 3787900	8469744	8469744 00 8469744	2161210 2161209 4322419	2073725 2073600 4147325	2117400 2117400 4234800
43 13 126800-7	60X100 SOLD WITH LOT 12 .1377	4C	RESIDENCES IN NORTH ARLINGTON LLC 141 NEW ROAD 1ST FLOOR PARSIPPANY, NJ 235 RIDGE ROAD	07054	450000 3337900 3787900	8469744	8469744 00 8469744	2161210 2161209 4322419	2073725 2073600 4147325	2117400 2117400 4234800
43 14 126900-8	8500 SF 15FAPTBR&STCO .1951	4C	FMJ, L.L.C. 108 MAGNOLIA AVE KEARNY, NJ 225 RIDGE RD	07032	570000 1839900 2409900	5388536	5388536 00 5388536	1356596 1356595 2713191	1337745 1337600 2675345	1347100 1347100 2694200
43 15 127000-6	FR 50X100 RR 45 1.9LT FR1F .1148	2	LOPES, MARIO & MARIA 12 ARLINGTON BLVD NORTH ARLINGTON NJ 12 ARLINGTON BLVD	07031-5814	231700 230000 461700	1032361	1032361 00 1032361	246183 246182 492365	270096 269900 539996	258100 258100 516200
43 16 127100-7	50X100 FR1F .1148	2	MACIAS, DORA WONG 16 ARLINGTON BLVD NORTH ARLINGTON, NJ 16 ARLINGTON BLVD	07031	247500 551000 798500	1785446	1785446 00 1785446	422900 422899 845799	469847 469800 939647	446400 446400 892800
43 17 127200-8	25X100 1LT STUCCOBRFR1F .0574	2	HUGHES, DONALD & JOAN 18 ARLINGTON BLVD NORTH ARLINGTON NJ 18 ARLINGTON BLVD	07031-5814	217500 162200 379700	849009 v1	849009 -25000 824009	195581 195580 391161	216448 216400 432848	206000 206000 412000
43 18 127300-9	25X100 1LT STUCCOBRFR1F .0574	2	VALERIO, YUDY A 20 ARLINGTON BLVD NORTH ARLINGTON, NJ 20 ARLINGTON BLVD	07031	217500 182600 400100	894624	894624 00 894624	212602 212601 425203	234721 234700 469421	223700 223700 447400
43 19 127400-0	50X100 2LT BRFR1F .1148	2	ESPINOZA JR, ITALO L & VICTOR 22 ARLINGTON BLVD NORTH ARLINGTON, NJ 22 ARLINGTON BLVD	07031	247500 258900 506400	1132310	1132310 00 1132310	269972 269971 539943	296267 296100 592367	283100 283100 566200

14978300

33491478

00

25000

33466478

16638626

16827852

16733200

Block No. Lot No. Qualification Account No.	Land Dimensions Building Description Additional Lots Acreage	Prop. Class	Owner's Name Address City State Property Location	Billing Code Zip Code	Land Improvement Exemption Net Total	2025 Property Tax Special Dist	2025 Total Tax Deduction Net Tax	Amt.Billed 2025 1st Q 2nd Q Total	2nd Half 2025 3rd Q 4th Q Total	Preliminary 2026 Tax 1st Q 2nd Q Total
43 20 127500-1	50X100 . .1148	2	DEOLIVEIRA, WESLEI MARQUES 26 ARLINGTON BLVD NORTH ARLINGTON, NJ 07031 26 ARLINGTON BOULEVARD		247500 634100 881600	1971258	1971258 00 1971258	469037 469037 938074	516684 516500 1033184	492800 492800 985600
43 21.01 127600-2	25X100 1LT FRBR1F . .0574	2	OLIVARES, JOSE LUIS MEJIA ETAL 30 ARLINGTON BLVD NORTH ARLINGTON, NJ 07031 30 ARLINGTON BLVD		217500 160700 378200	845655	845655 00 845655	189389 189389 378778	233477 233400 466877	211400 211400 422800
43 21.02 127700-3	25X100 FR 1F . .0574	2	CAMARGO, CLAUDIA MARCELA ETAL 32 ARLINGTON BLVD NORTH ARLINGTON, NJ 07031 32 ARLINGTON BOULEVARD		217500 226500 444000	992784	992784 00 992784	235700 235699 471399	260785 260600 521385	248200 248200 496400
44 1 127800-4	52.6X91 2LT FR1F . .1099	2	PUGLIESE, CAROL J % RUSMAR PPTYS PO BOX 300 BERKELEY HEIGHTS, NJ 07922 147 EAGLE ST		224900 136300 361200	807643	807643 00 807643	192557 192557 385114	211329 211200 422529	201900 201900 403800
44 2 127900-5	56X91 2LT FR1F . .1170	2	COLLINS, CLARA 139 EAGLE ST NORTH ARLINGTON, NJ 07031 139 EAGLE ST		229500 208000 437500	978250	978250 00 978250	232877 232877 465754	256296 256200 512496	244600 244600 489200
44 3 128000-3	28X91 1LT FR2F . .0585	2	ABBONDANTE, PATRICIA 133 HEDDEN TERR NORTH ARLINGTON, NJ 07031 137 EAGLE ST		197300 297400 494700	1106149	1106149 00 1106149	261332 261331 522663	291786 291700 583486	276500 276500 553000
44 4 128100-4	56X91 2LT FR2F . .1170	2	BALBOA, ALFONSO & GEORGINA 128 EAGLE ST NORTH ARLINGTON NJ 07031-5818 129 EAGLE ST		229500 255400 484900	1084236	1084236 00 1084236	257760 257760 515520	284416 284300 568716	271100 271100 542200
44 5 128200-5	42X91 1.5LT FR1F . .0877	2	RICCIARDELLI, JOSEPH A 117 EAGLE STREET NORTH ARLINGTON, NJ 07031 117 EAGLE ST		213400 189200 402600	900214	900214 00 900214	213696 213696 427392	236422 236400 472822	225100 225100 450200
44 6 128300-6	50X91 1.82LT FR2F . .1045	2	CASWELL, WARREN R. 113 EAGLE ST NORTH ARLINGTON NJ 07031-5818 113 EAGLE ST	01175	222600 346600 569200	1272731	1272731 00 1272731	288173 288173 576346	348285 348100 696385	318200 318200 636400
44 7 128400-7	55X91 2LT FR BUNG 1F . .1149	2	HOOGENDOORN, CHRISTOPHER ETALS 107 EAGLE STREET NORTH ARLINGTON, NJ 07031 107 EAGLE ST		228400 175600 404000	903344	903344 00 903344	207879 207878 415757	243887 243700 487587	225800 225800 451600
44 8 128500-8	53X91 1.91LT FR1F . .1107	2	ENG, KEVIN W 23 GOLD ST NORTH ARLINGTON, NJ 07031 23 GOLD ST		226100 214600 440700	985405	985405 00 985405	234375 234374 468749	258356 258300 516656	246400 246400 492800
44 9 128600-9	31X91 1.9LT STUCCO1F . .0648	2	MAROTTI, TIMOTHY (ETALS) 17 GOLD STREET NORTH ARLINGTON, NJ 07031 17 GOLD ST		200700 133200 333900	746600	746600 00 746600	176948 176947 353895	196405 196300 392705	186700 186700 373400
44 10.02 128800-1	35X91 1.27LT FR ONE FM . .0731	2	LOUREIRO, JOSE & MAIA 3 GOLD ST NORTH ARLINGTON, NJ 07031 3 GOLD ST	02670	205300 258400 463700	1036833	1036833 00 1036833	245376 245376 490752	273081 273000 546081	259200 259200 518400
44 11 128900-2	31X91 1.1LT FRBRFRONT1F . .0648	2	SHANNON, RITA 1 GOLD ST NORTH ARLINGTON NJ 07031-5824 1 GOLD ST		200700 124800 325500	727818	727818 00 727818	172570 172569 345139	191379 191300 382679	182000 182000 364000

6421700

14358920

00

00

14358920

6755332

7603588

7179800

Block No. Lot No. Qualification Account No.	Land Dimensions Building Description Additional Lots Acreage	Prop. Class	Owner's Name Address City State Property Location	Billing Code Zip Code	Land Improvement Exemption Net Total	2025 Property Tax Special Dist	2025 Total Tax Deduction Net Tax	Amt.Billed 2025 1st Q 2nd Q Total	2nd Half 2025 3rd Q 4th Q Total	Preliminary 2026 Tax 1st Q 2nd Q Total
44 12 129000-0	24X93 .9LT FRBUNG1F 44-10.01 .0512	2	AMERICAN DREAMS NJ LLC 98 FRONT ST NORTH ARLINGTON, NJ 98 FRONT ST	07031	338300 157200 495500	1107938	1107938 00 1107938	262772 262771 525543	291295 291100 582395	277000 277000 554000
44 13 129100-1	40.5X91 1.47LT FRBR2F .0846	2	MORALES, MILAGROS 110 FRONT STREET NORTH ARLINGTON, NJ 110 FRONT ST	07031	211100 318700 529800	1184633	1184633 00 1184633	280455 280454 560909	311924 311800 623724	296200 296200 592400
44 14 129200-2	40.5X91 1.47LT FRBR2F .0846	2	SANCHEZ, EDWIN M 112 FRONT ST NORTH ARLINGTON, NJ 112 FRONT ST	07031	211100 462300 673400	1505722	1505722 00 1505722	355911 355910 711821	397001 396900 793901	376400 376400 752800
44 15 129300-3	84X93 FR1F L-16 .1793	2	GINO, MARIO & MARLENE 116 FRONT ST NORTH ARLINGTON NJ 116 FRONT ST	00660 07031-5848	261800 470600 732400	1637646	1637646 00 1637646	390701 390701 781402	428144 428100 856244	409400 409400 818800
44 17 129500-5	42X90 1.5LT FR1F .0868	2	LOCUST, SIMEON 130 FRONT ST NORTH ARLINGTON, NJ 130 FRONT ST	07031	213400 210500 423900	947840	947840 00 947840	224928 224928 449856	249084 248900 497984	237000 237000 474000
44 18 129600-6	42X90 1.5LT FR2F .0868	2	KERR, TERESA 138 FRONT ST NORTH ARLINGTON, NJ 138 FRONT ST	07031	213400 416800 630200	1409127	1409127 00 1409127	333332 333331 666663	371264 371200 742464	352300 352300 704600
44 19 129700-7	42X90 1.5LT FR2CARGAR .0868	2	ESPINOZA, WILLIAM J 140 FRONT ST NORTH ARLINGTON, NJ 140 FRONT ST	07031	213400 497900 711300	1590467	1590467 00 1590467	376762 376761 753523	418544 418400 836944	397600 397600 795200
44 20 129800-8	26.7X90 1LT FR3F .0552	2	DUQUE, ROSA E (VALDES) 144 FRONT STREET NORTH ARLINGTON, NJ 144-150 FRONT ST	07031	195000 433400 628400	1405102	1405102 00 1405102	328378 328377 656755	374247 374100 748347	351300 351300 702600
45 2.01 129900-9	46.0X87.52 1.61LT FR2F .0924	2	FIORE, MICHAEL & GASIOR, KIMBERLY 80 FRONT ST NORTH ARLINGTON, NJ 80 FRONT ST	07031	216900 309400 526300	1176807	1176807 00 1176807	280282 280281 560563	308144 308100 616244	294200 294200 588400
45 2.02 130000-0	45.0X88 1.58LT FR2F .0909	2	CARRINO, MICHAEL & KAREN 435 PARK AVENUE LYNDHURST, NJ 78 FRONT ST	04192 07071-5822	215800 449600 665400	1487834	1487834 00 1487834	351936 351936 703872	392062 391900 783962	372000 372000 744000
45 4 130100-1	42X91 1.5LT FR1F .0877	2	PANETTA, PATRICK C ETAL 22 GOLD STREET NORTH ARLINGTON, NJ 22 GOLD ST	07031	213400 321500 534900	1196036	1196036 00 1196036	283738 283737 567475	314361 314200 628561	299000 299000 598000
45 5 130200-2	29.25X91 1LT FR2F .0611	2	ENES, JOAO & ROSA 2 SMALL BROOK CIRCLE RANDOLPH, NJ 24 GOLD ST	07869-5825	198400 329900 528300	1181279	1181279 00 1181279	287252 287251 574503	303476 303300 606776	295300 295300 590600
45 6 130300-3	26.75X91 1LT FR3F .0559	2	26 GOLD ST LLC 25 HERMANN AVE CARTERET, NJ 26 GOLD ST	07008	195000 418300 613300	1371339	1371339 00 1371339	323540 323539 647079	362160 362100 724260	342800 342800 685600
45 7 130400-4	28X91 1LT FRBR1F .0585	2	RIOS, ALISHA 81 EAGLE ST NORTH ARLINGTON, NJ 81 EAGLE ST	07031	197300 180400 377700	844537	844537 00 844537	199757 199757 399514	222523 222500 445023	211100 211100 422200

8070800

18046307

00

00

18046307

8559478

9486829

9023200

Block No. Lot No. Qualification Account No.	Land Dimensions Building Description Additional Lots Acreage	Prop. Class	Owner's Name Address City State Property Location	Billing Code Zip Code	Land Improvement Exemption Net Total	2025 Property Tax Special Dist	2025 Total Tax Deduction Net Tax	Amt.Billed 2025 1st Q 2nd Q Total	2nd Half 2025 3rd Q 4th Q Total	Preliminary 2026 Tax 1st Q 2nd Q Total
45 8 130500-5	28X91 1LT FR2F .0585	2	79 EAGLE AVE LLC 19 GLEN PL OLD TAPPAN, NJ 79 EAGLE ST	07675	197300 388600 585900	1310072	1310072 00 1310072	309255 309254 618509	345863 345700 691563	327500 327500 655000
45 9 130600-6	28X91 1LT FR1F .0585	2	JAHC, SEAD & SELMA 77 EAGLE ST NORTH ARLINGTON, NJ 77 EAGLE ST	07031	197300 197300 394600	882326	882326 00 882326	208685 208685 417370	232556 232400 464956	220600 220600 441200
45 10 130700-7	42X91 153LT FR2F .0877	2	MCDERMOTT, BARBARA A 73 EAGLE ST NORTH ARLINGTON, NJ 73 EAGLE ST	07031	213400 406700 620100	1386544	1386544 00 1386544	327975 327974 655949	365395 365200 730595	346600 346600 693200
45 11 130800-8	42X91 1.53LT FB2F .0877	2	ZANARDELLI, FRANCO 320 RIVER ROAD NORTH ARLINGTON, NJ 71 EAGLE ST	07031	213400 483200 696600	1557598	1557598 00 1557598	368237 368237 736474	410624 410500 821124	389400 389400 778800
45 12 130900-9	42X91 1.5LT FR1F .0877	2	57 EAGLE STREET LLC 2 SMALL BROOK CIRCLE RANDOLPH, NJ 57 EAGLE ST	07869	213400 213600 427000	954772	954772 00 954772	226541 226541 453082	250890 250800 501690	238700 238700 477400
45 13 131000-7	34X91 1.2LT FR1F .0710	2	ANDRYSZCZAK, BENJAMIN & CAROL 55 EAGLE ST NORTH ARLINGTON NJ 55 EAGLE ST	00045 07031-5816	204200 103300 307500	687570	687570 00 687570	163527 163526 327053	180317 180200 360517	171900 171900 343800
45 14 131100-8	50X91 FR1F .1045	2	AGURTO, MARIO 43 EAGLE STREET NORTH ARLINGTON, NJ 43 EAGLE STREET	07031	222600 280900 503500	1125826	1125826 00 1125826	267207 267206 534413	295713 295700 591413	281500 281500 563000
45 15 131200-9	56X91 2LT FR1F .1170	2	GUTIERREZ-VALLE, MARCELO R 30 YORK ROAD NORTH ARLINGTON, NJ 37 EAGLE ST	07031	229500 213900 443400	991442	991442 00 991442	235930 235929 471859	259883 259700 519583	247900 247900 495800
45 16 131300-0	56X91 2LT FRBR1F .1170	2	GIGLIO, FREDERICK P O BOX 7251 NORTH ARLINGTON, NJ 31 EAGLE ST	07031	229500 173400 402900	900884	900884 00 900884	214676 214675 429351	235833 235700 471533	225200 225200 450400
45 17 131400-1	56X91 FR1F .1170	2	NASSEH, MAGDALENE, ETAL 1901 SHADY LANE TOMS RIVER, NJ 23 EAGLE STREET	08753	229500 325500 555000	1240980	1240980 00 1240980	294624 294624 589248	325932 325800 651732	310200 310200 620400
45 18 131500-2	42X91 1.5LT BR2F .0877	1	GOMES, MARIA LUISA 9 & 15 EAGLE STREET NORTH ARLINGTON, NJ 15 EAGLE ST	07031	149400 0 149400	334058	334058 00 334058	80007 80006 160013	87045 87000 174045	83500 83500 167000
45 19 131600-3	28X91 1LT BR2F .0585	2	GOMES, MARIA LUISA 9 & 15 EAGLE STREET NORTH ARLINGTON, NJ 9 EAGLE ST	07031	187400 409500 596900	1334668	1334668 00 1334668	314900 314899 629799	352469 352400 704869	333700 333700 667400
45 20 131700-4	42X87 FR2STORES2APT .0839	4A	F & Z 269 RIDGE % STEVEN ZANG 1623 3RD AVENUE APT 5A NEW YORK, NEW YORK 269 RIDGE RD	10128	164400 450900 615300	1375811	1375811 00 1375811	349402 349401 698803	338508 338500 677008	344000 344000 688000
45 21 131800-5	28X93 1LT BR2F .0598	4A	WHITE EAGLE MONUMENTAL CO. INC. 257 RIDGE RD NORTH ARLINGTON NJ 261 RIDGE RD	07031-5319	117200 60700 177900	397784	397784 00 397784	95213 95213 190426	103758 103600 207358	99400 99400 198800

6476000

14480335

00

00

14480335

6912349

7567986

7240200

Block No. Lot No. Qualification Account No.	Land Dimensions Building Description Additional Lots Acreage	Prop. Class	Owner's Name Address City State Property Location	Billing Code Zip Code	Land Improvement Exemption Net Total	2025 Property Tax Special Dist	2025 Total Tax Deduction Net Tax	Amt.Billed 2025 1st Q 2nd Q Total	2nd Half 2025 3rd Q 4th Q Total	Preliminary 2026 Tax 1st Q 2nd Q Total
45 22 131900-6	42X93 1.5LT FR2F .0897	4A	WHITE EAGLE MONUMENTAL CO. INC. 257 RIDGE RD NORTH ARLINGTON NJ 257 RIDGE RD	07031-5319	175800 293100 468900	1048460	1048460 00 1048460	244570 244569 489139	279721 279600 559321	262100 262100 524200
45 23 132000-4	70X86 2.4LT .1382	4A	WHITE EAGLE MONUMENTAL CO. INC. 257 RIDGE RD NORTH ARLINGTON NJ 247-253 RIDGE RD	07031-5319	270900 0 270900	605732	605732 00 605732	156039 156038 312077	146855 146800 293655	151400 151400 302800
45 24 132100-5	14X99 28X92.3 1.6 LT .0456	2	MARTONE, MICHAEL 10 FRONT STREET NORTH ARLINGTON, NJ 10 FRONT ST	07031	203000 468000 671000	1500356	1500356 00 1500356	354701 354701 709402	395554 395400 790954	375100 375100 750200
45 25 132200-6	28X95.6 1LT .0615	1	GARBATY, ANTONI & NELLIE 14 FRONT ST NORTH ARLINGTON NJ 16 FRONT ST	07031-5822	138100 0 138100	308792	308792 00 308792	73498 73497 146995	80997 80800 161797	77200 77200 154400
45 26 132300-7	70X95.6 2.65LT FR1F .1536	2	GARBATY, ANTONI & NELLI 14 FRONT ST NORTH ARLINGTON NJ 20 FRONT ST	07031-5822	245600 153700 399300	892835	892835 00 892835	213581 213581 427162	232873 232800 465673	223200 223200 446400
45 27 132400-8	42X95.6 1.5 LT BR1F .0922	2	THOMSON, JOHN W III & EVELYN 28 FRONT ST NORTH ARLINGTON, NJ 28 FRONT ST	07032	214400 258200 472600	1056734	1056734 00 1056734	250503 250502 501005	277929 277800 555729	264200 264200 528400
45 28.01 132500-9	26.50 X 95.6 .0582	2	HERRERA, CARLOS & VIVIANA 36 FRONT STREET NORTH ARLINGTON, NJ 36 FRONT ST	07031	195600 191100 386700	864661	864661 00 864661	205229 205229 410458	227103 227100 454203	216200 216200 432400
45 28.02 132600-0	29.50 X 95.6 FR 1F .0647	2	GEHRHARDT, WALTER, H & JULIA%GALLAGER 158 PRENDIVILLE WAY MARLBOROUGH, MA 40 FRONT ST	01752	199100 110900 310000	693160 V1	693160 -25000 668160	158083 158083 316166	176094 175900 351994	167000 167000 334000
45 29 132700-1	49X95.6 1.8LT FRBRFRONT4F .1075	2	PHIBBS, SEAN PATRICK 14 CONCORD CT TINTON FALLS, NJ 42-44 FRONT ST	07753	222600 614800 837400	1872426	1872426 00 1872426	442656 442656 885312	493614 493500 987114	468100 468100 936200
45 30 132800-2	49X96 1.8LT FRBRFRONT4FFPLX .1080	2	AWAD, MICHAEL & VICTORIA 45 CANTERBURY AVE NORTH ARLINGTON, NJ 46-48 FRONT ST	07031	222600 485500 708100	1583312	1583312 00 1583312	374688 374688 749376	417036 416900 833936	395800 395800 791600
45 31 132900-3	56X95.6 2LT .1229	1	PETRACCA, MICHELE & ANTONIA 34 WILLIS, RD NORTH ARLINGTON, NJ 58 FRONT ST	07031	227300 0 227300	508243	508243 00 508243	122285 122285 244570	131873 131800 263673	127100 127100 254200
45 32 133000-1	42X95.6 FR 1F .0922	2	SKORA KINGA & GRZEGORZ 66 FRONT STREET NORTH ARLINGTON NJ 66 FRONT STREET	07031	214400 356400 570800	1276309	1276309 00 1276309	302919 302918 605837	335272 335200 670472	319100 319100 638200
45 33 133100-2	42X95.6 FRSTN2F .0922	2	SWEENEY, TARA & MARYANN 72 FRONT STREET NORTH ARLINGTON, NJ 72 FRONT STREET	07031	214400 293800 508200	1136335	1136335 00 1136335	269280 269280 538560	298975 298800 597775	284100 284100 568200
45 34 133200-3	28X95.6 1LT FRBR1F .0615	2	VIDEIRA, JOSE G. & MARIA D. 74 FRONT ST. NORTH ARLINGTON, NJ 74 FRONT ST	02030 07031	197900 187900 385800	862649	862649 00 862649	205805 205805 411610	225539 225500 451039	215700 215700 431400

6355100

14210004

00

25000

14185004

6747669

7437335

7092600

Block No. Lot No. Qualification Account No.	Land Dimensions Building Description Additional Lots Acreage	Prop. Class	Owner's Name Address City State Property Location	Billing Code Zip Code	Land Improvement Exemption Net Total	2025 Property Tax Special Dist	2025 Total Tax Deduction Net Tax	Amt.Billed 2025 1st Q 2nd Q Total	2nd Half 2025 3rd Q 4th Q Total	Preliminary 2026 Tax 1st Q 2nd Q Total
45 35 133300-4	42X95.6 1.5 LT F2FM .0922	2	URSO, MARIO G & LELA 16 SOUTH AVE WEST #223 CRANFORD, NJ 76 FRONT ST	07016	214400 423100 637500	1425450	1425450 00	337191 337190	375569 375500	356400 356400
46 1 133400-5	50X112 2.24LT FACTORY .1286	4B	267 RIVER RD LLC 267 RIVER RD NORTH ARLINGTON, NJ 267 RIVER RD	07031	140000 341800 481800	1077305	1077305 00	266458 266457	272290 272100	269300 269300
46 2 133500-6	16456 SQ FT OFFICE & GARAGE .3778	4A	N. ARLINGTON NURSERY % M LOBELLO 106 NORTH MAIN STREET NEW HOPE, PA 275 RIVER ROAD	18938	411400 583900 995300	2225491	2225491 00	565172 565171	547648 547500	556400 556400
46 3 133600-7	141.61X40 2.2LT BOATSHOWROOM .1300	4A	J ALONSO REPAIR SERVICES LLC 2024 INGALLS AVE LINDEN, NJ 291 RIVER RD	07036	141600 441600 583200	1304035	1304035 00	414490 414489	237556 237500	326000 326000
46 4 133700-8	141.61X40 2.2LT SHED .1300	4A	G.N.P. PROPERTIES 2 RIVER RD NORTH ARLINGTON NJ 309 RIVER RD	07031-6102	381300 2000 383300	857059	857059 00	207821 207821	220717 220700	214300 214300
46 5 133800-9	15X30 .0103	1	KLITCH, MARION 317 RIVER RD NORTH ARLINGTON NJ 317 RIVER RD	07031-6102	7100 0 7100	15876	15876 00	4090 4089	3897 3800	4000 4000
46 6 133900-0	105X30 1.26LT .0723	4A	HEAVY METAL SCALE HOUSE LLC 45 JOHN HAY AVENUE KEARNY, NJ 319 RIVER RD	07032	223700 2000 225700	504665	504665 00	121364 121363	131038 130900	126200 126200
46 7 134000-8	50X30 .6LT .0344	15C	BOROUGH OF NORTH ARLINGTON 214 RIDGE ROAD NORTH ARLINGTON NJ 325 RIVER RD	07031	*EXEMPT*	00	00 00 00	00 00 00	00 00 00	00 00 00
46 8 134100-9	65X30 .8LT .0448	15C	BOROUGH OF NORTH ARLINGTON 214 RIDGE ROAD NORTH ARLINGTON NJ 329 RIVER RD	07031	*EXEMPT*	00	00 00 00	00 00 00	00 00 00	00 00 00
46 9 134200-0	104X25 1LT .0597	15C	BOROUGH OF NORTH ARLINGTON 214 RIDGE ROAD NORTH ARLINGTON NJ RIVER RD	07031	*EXEMPT*	00	00 00 00	00 00 00	00 00 00	00 00 00
46 10.01 134300-1	100X25 1LT .0574	15C	BOROUGH OF NORTH ARLINGTON 214 RIDGE ROAD NORTH ARLINGTON NJ 341 RIVER RD	07031	*EXEMPT*	00	00 00 00	00 00 00	00 00 00	00 00 00
46 10.02 134400-2	136.60X25 2.2LT .0784	15C	BOROUGH OF NORTH ARLINGTON 214 RIDGE ROAD NORTH ARLINGTON NJ 351 RIVER RD	07031	*EXEMPT*	00	00 00 00	00 00 00	00 00 00	00 00 00
47 1 134500-3	150X75 .2583	1	GAMBARI INC 52-54 PORETE AVE NORTH ARLINGTON, NJ 268-280 RIVER RD	07031	506300 0 506300	1132087	1132087 00	291629 291629	274429 274400	283000 283000
47 2.01 134600-4	33.4X75 2.1LT FR2F .0575	2	MOUSA, RAMEZ 327 STOVER AVE NORTH ARLINGTON, NJ 327 STOVER AVE	07031	200600 373600 574200	1283911	1283911 00	281434 281433	360544 360500	321000 321000

4394400

9825879

00

00

9825879

4979291

4846588

4913200

Block No. Lot No. Qualification Account No.	Land Dimensions Building Description Additional Lots Acreage	Prop. Class	Owner's Name Address City State Property Location	Billing Code Zip Code	Land Improvement Exemption Net Total	2025 Property Tax Special Dist	2025 Total Tax Deduction Net Tax	Amt.Billed 2025 1st Q 2nd Q Total	2nd Half 2025 3rd Q 4th Q Total	Preliminary 2026 Tax 1st Q 2nd Q Total
47 2.02 134700-5	4140 SF BR1F .0950	2	CARVALHO, NORBERTO 321 STOVER AVENUE NORTH ARLINGTON, NJ 321 STOVER AVE	07031	223800 396300 620100	1386544	1386544 00 1386544	329818 329817 659635	363509 363400 726909	346600 346600 693200
47 3.01 134800-6	91X60 1.69LT BR1F .1253	2	GINO, MARIO & MARLENE P 116 FRONT ST NORTH ARLINGTON, NJ 311 STOVER AVE	07031	234100 193200 427300	955443	955443 00 955443	228557 228557 457114	249229 249100 498329	238900 238900 477800
47 4 134900-7	45X112 2LT BR1FFR .1157	2	KEELER, VICTOR 5 WEST ST NORTH ARLINGTON, NJ 5 WEST ST	07031	221200 181400 402600	900214	900214 00 900214	214100 214099 428199	236015 236000 472015	225100 225100 450200
47 5 135000-5	45X112 2LT 1FFR .1157	2	LAPSLEY, WM T & DOROTHY M 3 WEST ST NORTH ARLINGTON NJ 3 WEST ST	00045 07031-5524	221200 274400 495600	1108162	1108162 00 1108162	262944 262944 525888	291174 291100 582274	277000 277000 554000
47 6 135100-6	56X75 1.66LT FR2F .0964	2	PERRETTE JOHN & JANICE 328 EAGLE STREET NORTH ARLINGTON NJ 328 EAGLE STREET	07031	225500 409000 634500	1418742	1418742 00 1418742	337882 337881 675763	371579 371400 742979	354700 354700 709400
48 1 135200-7	45X98 1.76LT FR1F .1012	2	KEELEN, THOMAS W. & CHRISTINE 4 WEST ST NORTH ARLINGTON NJ 4 WEST ST	00045 07031-5525	217900 363700 581600	1300458	1300458 00 1300458	308218 308217 616435	342023 342000 684023	325100 325100 650200
48 2 135300-8	45X98 1.76LT FR1F .1012	2	PAJARES, CESAR 8 WEST ST NORTH ARLINGTON, NJ 8 WEST ST	07031	217900 168500 386400	863990	863990 00 863990	205805 205805 411610	226280 226100 452380	216000 216000 432000
48 3 135400-9	28X60 .67LT FR1STORY .0386	2	ANDERSON, ARTHUR J & MARY ANN 297 STOVER AVENUE NORTH ARLINGTON, NJ 297 STOVER AVE	07031	191500 122700 314200	702551	702551 00 702551	166637 166637 333274	184677 184600 369277	175600 175600 351200
48 4 135500-0	70X60 1.68LT FR1F .0964	2	KURTI, BUJAR 295 STOVER AVE NORTH ARLINGTON, NJ 295 STOVER AVE	07031	231400 173800 405200	906027	906027 00 906027	214503 214502 429005	238522 238500 477022	226500 226500 453000
48 5 135600-1	56X75 BRFR1F .0964	2	BOTROS, SAMEH & SAMIRA H 319 LOUIS STREET NORTH BRUNSWICK, NJ 285 STOVER AVE	08902	225500 255100 480600	1074622	1074622 00 1074622	256320 256320 512640	281082 280900 561982	268700 268700 537400
48 6 135700-2	42X75 1.26LT BR1F .0723	2	STOECKEL, MICHAEL 277 STOVER AVE NORTH ARLINGTON NJ 277 STOVER AVE	00045 07031-5522	210400 183900 394300	881655	881655 00 881655	209952 209952 419904	230951 230800 461751	220400 220400 440800
48 7 135800-3	56X75 1.6LT FRBUNG1F .0964	2	MARATEO, RAYMOND & JUTTA 273 STOVER AVE NORTH ARLINGTON NJ 273 STOVER AVE	04890 07031-5522	225500 202700 428200	957455	957455 00 957455	223892 223891 447783	254872 254800 509672	239400 239400 478800
48 8 135900-4	56X75 1.7LT FR1F .0964	2	CARLUCCI, CINDY F. 265 STOVER AVE NORTH ARLINGTON, NJ 265 STOVER AVE	07031	225500 223100 448600	1003070	1003070 00 1003070	238464 238464 476928	263142 263000 526142	250800 250800 501600
48 9 136000-2	42X70 FR1F .0675	2	SCHNEIDER, RICHARD STEPHEN 253 STOVER AVE NORTH ARLINGTON, NJ 253 STOVER AVE	07031	208800 290600 499400	1116658	1116658 00 1116658	264327 264326 528653	294005 294000 588005	279200 279200 558400

6518600

14575591

00

00

14575591

6922831

7652760

7288000

Block No. Lot No. Qualification Account No.	Land Dimensions Building Description Additional Lots Acreage	Prop. Class	Owner's Name Address City State Property Location	Billing Code Zip Code	Land Improvement Exemption Net Total	2025 Property Tax Special Dist	2025 Total Tax Deduction Net Tax	Amt.Billed 2025 1st Q 2nd Q Total	2nd Half 2025 3rd Q 4th Q Total	Preliminary 2026 Tax 1st Q 2nd Q Total
48 10 136100-3	42X75 1.26LT FRBR1F .0723	2	MARIN, MELINDA 251 STOVER AVE N ARLINGTON, NJ 251 STOVER AVE	07031	210400 161500 371900	831568	831568 00 831568	197453 197453 394906	218362 218300 436662	207900 207900 415800
48 11.01 136200-4	56X75 0.84LT FR2F .0964	2	GONZALEZ (ETAL), MARIA 237 STOVER AVE NORTH ARLINGTON, NJ 237 STOVER AVENUE	07031	227900 287700 515600	1152882	1152882 00 1152882	273831 273830 547661	302621 302600 605221	288200 288200 576400
48 13 136300-5	28X75 .8LT STUCCO1F .0482	2	CORONADO, MARBELIS 233 STOVER AVE NORTH ARLINGTON, NJ 233 STOVER AVE	07031	195200 436800 632000	1413152	1413152 00 1413152	333735 333734 667469	372883 372800 745683	353300 353300 706600
48 14 136400-6	40X75 1.2LT FRBUNG1F .0689	2	LI, YINGZHUO & YIFEI 231 STOVER AVE NORTH ARLINGTON, NJ 231 STOVER AVE	07031	208200 198300 406500	908934	908934 00 908934	215482 215481 430963	239071 238900 477971	227200 227200 454400
48 15 136500-7	71.30X75 2.14LT BRFR2F .1228	2	RYBCHUK, P & A 8 BUCKINGHAM RD WHIPPANY, NJ 225 STOVER AVE	01314 07981	244900 266100 511000	1142596	1142596 00 1142596	272276 272275 544551	299045 299000 598045	285600 285600 571200
48 16 136600-8	75X80 FRSTUCCO 1F .1377	2	PINHEIRO, MARCIA & REIS, JOSE DOS 265 RIVERVIEW AVE NO ARLINGTON, NJ 265 RIVERVIEW AVENUE	07031	247800 290100 537900	1202744	1202744 00 1202744	286503 286502 573005	314939 314800 629739	300700 300700 601400
48 17 136700-9	40X75 2SFR1FAM .0689	2	CANTATORE, MICHAEL & MEREDITH CAITLIN 234 EAGLE ST NORTH ARLINGTON, NJ 234 EAGLE ST	07031	208200 334600 542800	1213701	1213701 00 1213701	287770 287769 575539	319162 319000 638162	303400 303400 606800
48 18.01 136800-0	84X75 2.5LT 1 FM .1446	2	SAKELLARIS, JOHN & JOY 244 EAGLE ST NORTH ARLINGTON NJ 244 EAGLE ST.	02995 07031-5738	249600 372200 621800	1390345	1390345 00 1390345	331719 331718 663437	363508 363400 726908	347600 347600 695200
48 19 136900-1	42X75 1.26LT FR1F .0723	2	FLORCHAK, WILLIAM 252 EAGLE ST NORTH ARLINGTON, NJ 252 EAGLE ST	07031	210400 155500 365900	818152 V1	818152 -25000 793152	188035 188035 376070	208582 208500 417082	198300 198300 396600
48 20 137000-9	48X80 1.46LT FRBR2F .0882	2	LEMO, MAXWELL 258 EAGLE STREET NORTH ARLINGTON, NJ 258 EAGLE ST	07031	217800 375300 593100	1326172	1326172 00 1326172	314036 314035 628071	349101 349000 698101	331500 331500 663000
48 21 137100-0	50X75 1.5LT FR1F .0861	2	RIOLO, SUSAN M 260 EAGLE STREET NORTH ARLINGTON, NJ 260 EAGLE ST	07031	219000 188100 407100	910276	910276 00 910276	216346 216345 432691	238885 238700 477585	227600 227600 455200
48 22 137200-1	56X75 1.6LT FR1F .0964	2	CIACCIARELLI, P & B 272 EAGLE ST NORTH ARLINGTON NJ 272 EAGLE ST	07031-5738	225500 178800 404300	904015	904015 00 904015	215194 215193 430387	236828 236800 473628	226000 226000 452000
48 23 137300-2	98X75 2FFRBR .1687	2	DIPRIMIO MICHAEL 284 EAGLE ST N ARLINGTON, NJ 284 EAGLE ST	07031	270800 545600 816400	1825470	1825470 00 1825470	433556 433555 867111	479259 479100 958359	456400 456400 912800
49 1 137400-3	40X112 1.8LT FR1F .1028	2	CHOINSKI, MICHAEL 220 EAGLE ST NORTH ARLINGTON, NJ 220 EAGLE ST	07031	214900 131700 346600	774998	774998 00 774998	184839 184838 369677	202721 202600 405321	193700 193700 387400

7072900

15815005

00

25000

15790005

7501538

8288467

7894800

Block No. Lot No. Qualification Account No.	Land Dimensions Building Description Additional Lots Acreage	Prop. Class	Owner's Name Address City State Property Location	Billing Code Zip Code	Land Improvement Exemption Net Total	2025 Property Tax Special Dist	2025 Total Tax Deduction Net Tax	Amt.Billed 2025 1st Q 2nd Q Total	2nd Half 2025 3rd Q 4th Q Total	Preliminary 2026 Tax 1st Q 2nd Q Total
49 2 137500-4	14X80 40X112 2.24LT FR1F .0643	2	CHOINSKI, MICHAEL 216 EAGLE ST NORTH ARLINGTON, NJ 216 EAGLE ST	07031	220700 167900 388600	868910	868910 00 868910	207533 207533 415066	226944 226900 453844	217200 217200 434400
49 3 137600-5	28X80 .0514	15C	BOROUGH OF NORTH ARLINGTON 214 RIDGE ROAD NORTH ARLINGTON NJ 294 RIVERVIEW AVENUE	07031-5515	*EXEMPT*	00	00 00 00	00 00 00	00 00 00	00 00 00
49 4 137700-6	28X80 .0514	2	PADILLA,ERROLL M 296 RIVERVIEW AVE N ARLINGTON, NJ 296 RIVERVIEW AVE	07031	195900 273000 468900	1048460	1048460 00 1048460	248429 248429 496858	275802 275800 551602	262100 262100 524200
49 5.01 137800-7	63X91 .1316	2	OROVIO, DANIEL J & MARCIA A 190 STOVER AVE NORTH ARLINGTON, NJ 281 HIGH STREET	07031	237600 415500 653100	1460332	1460332 00 1460332	344448 344448 688896	385736 385700 771436	365100 365100 730200
49 5.02 137900-8	43X91 FR1F .0898	2	CALDERON, LETICIA & FLORES, PABLO 283 HIGH ST N ARLINGTON, NJ 283 HIGH ST	07031	214500 366700 581200	1299563	1299563 00 1299563	307642 307641 615283	342180 342100 684280	324900 324900 649800
49 6.01 138000-6	76X91 2.8LT FRBUNG1F .1588	2	BERARDO, ADRIANA 285 HIGH STREET NORTH ARLINGTON, NJ 285 HIGH ST	07031	252600 243900 496500	1110174	1110174 00 1110174	265076 265075 530151	290023 290000 580023	277500 277500 555000
50 1 138100-7	FR 30.6X91 FR 2F .0639	2	DIGANGI, DANIEL 199 STOVER AVE NORTH ARLINGTON NJ 199 STOVER AVE	07031-5625	211100 325700 536800	1200285	1200285 00 1200285	285696 285696 571392	314493 314400 628893	300100 300100 600200
50 2.01 138200-8	32X91 2.5LT FRBUNG1F .0669	2	FORMINIO,JOHN STEVEN 187 STOVER AVE N ARLINGTON, NJ 187 STOVER AVE	07031	201900 180800 382700	855717	855717 00 855717	202695 202694 405389	225228 225100 450328	213900 213900 427800
50 2.02 138300-9	27.5X91 1FM .0574	2	MINERVINI, VITO & ANGELA 191 STOVER AVE NORTH ARLINGTON NJ 191 STOVER AVE.	04192 07031-5625	196100 260800 456900	1021628	1021628 00 1021628	242208 242208 484416	268612 268600 537212	255400 255400 510800
50 3.01 138400-0	38.5X91 1.5LT FR1FGAR .0804	2	LOURENCO, SIMAO & MARIA 181 STOVER AVE NORTH ARLINGTON NJ 181 STOVER AVE	07031-5625	208800 282400 491200	1098323	1098323 00 1098323	260813 260813 521626	288397 288300 576697	274600 274600 549200
50 4 138500-1	42X91 1.5LT FR1F .0877	2	KASLAITIS, PETER J & DEBORAH L 42 KAREN RD HIGHLAND LAKES, NJ 177 STOVER AVE	07422	213400 173000 386400	863990	863990 00 863990	205229 205229 410458	226832 226700 453532	216000 216000 432000
50 5 138600-2	42X91 1.5LT FR1F .0877	2	SETTEMBRE, THOMAS 171 STOVER AVE NORTH ARLINGTON NJ 171 STOVER AVE	07031-5625	213400 111300 324700	726029	726029 00 726029	172800 172800 345600	190229 190200 380429	181500 181500 363000
50 6 138700-3	28X91 1LT FR2F .0585	2	SANCHEZ, MARIO M & MARIA A 14080 SILVER FALLS CT CONROE, TX 165 STOVER AVE	77384	197300 311500 508800	1137677	1137677 00 1137677	268704 268704 537408	300169 300100 600269	284400 284400 568800
50 7 138800-4	28X91 1LT FRBRFRT2F .0585	2	163 STOVER LLC 163 STOVER AVE NORTH ARLINGTON, NJ 163 STOVER AVE	07031	197300 250200 447500	1000610	1000610 00 1000610	236506 236505 473011	263899 263700 527599	250200 250200 500400

6123300

13691698

00

00

13691698

6495554

7196144

6845800

Block No. Lot No. Qualification Account No.	Land Dimensions Building Description Additional Lots Acreage	Prop. Class	Owner's Name Address City State Property Location	Billing Code Zip Code	Land Improvement Exemption Net Total	2025 Property Tax Special Dist	2025 Total Tax Deduction Net Tax	Amt.Billed 2025 1st Q 2nd Q Total	2nd Half 2025 3rd Q 4th Q Total	Preliminary 2026 Tax 1st Q 2nd Q Total
50 8 138900-5	42X91 1.53LT FR1F .0877	2	CRUZ, JOSE E & CARLA C 161 STOVER AVE NORTH ARLINGTON, NJ 161 STOVER AVE	07031	213400 132300 345700	772985	772985 00	183802 183801	202782 202600	193200 193200
50 9 139000-3	56X91 FR1F .1170	2	CARLUCCI, JAMES 515 STOVER AVE. NORTH ARLINGTON, NJ 151 STOVER AVE	06990 07031	229500 192300 421800	943145	943145 00	224640 224640	246965 246900	235800 235800
50 10.01 139100-4	35X102 FR 2F .0820	2	CANDELARIO, FRANK & CATERINA 147 STOVER AVE NORTH ARLINGTON, NJ 147 STOVER AVENUE	07031	207000 354200 561200	1254843	1254843 00	287309 287309	340125 340100	313700 313700
50 10.02 139200-5	35.0X102 FR2F .0820	2	SULLIVAN, JOHN & BRIDGET 143 STOVER AVE NORTH ARLINGTON, NJ 143 STOVER AVE	07031	207000 306800 513800	1148857	1148857 00	271815 271814	302628 302600	287200 287200
50 11.01 139300-6	42X91 1.5LT 3 RM ADD .0877	2	LEANZO, JAMES & PATRICIA 133 STOVER AVE NORTH ARLINGTON NJ 133 STOVER AVE	02640 07031-5625	213400 240700 454100	1015368	1015368 00	240768 240768	266932 266900	253800 253800
50 11.02 139400-7	55X91 2LT FR2F .1149	2	MINNITI, MICHAEL 125 STOVER AVE NORTH ARLINGTON, NJ 125 STOVER AVENUE	07031	228400 429200 657600	1470394	1470394 00	338688 338688	396518 396500	367600 367600
50 12.02 139500-8	43X91 1LT FR1F 13 .0898	2	DAVIS, ELENIA 117-119 STOVER AVENUE NORTH ARLINGTON, NJ 119 STOVER AVE	07031	214500 179100 393600	880090	880090 00	209031 209030	231029 231000	220000 220000
50 14 139700-0	56X91 2LT FRBUNG1F .1170	2	KARIM, SAJED 111 STOVER AVE NORTH ARLINGTON, NJ 111 STOVER AVE	07031	229500 196200 425700	951865	951865 00	210471 210470	265524 265400	238000 238000
50 15 139800-1	49X91 FR2F .1024	2	HERNANDEZ, JOHANA 107 STOVER AVE N ARLINGTON, NJ 107 STOVER AVE	07031	221400 389700 611100	1366420	1366420 00	323712 323712	359596 359400	341600 341600
50 16 139900-2	70X91 2.5LT FR1F .1462	2	SLUKA, JEAN ANN PAWLAK 51 GOLD STREET NORTH ARLINGTON, NJ 51 GOLD ST	07031	245600 139100 384700	860189	860189 00	205920 205920	224249 224100	215000 215000
50 17 140000-3	42X91 1.5LT FR1F .0877	2	AL-HAKIM, CHAKER & THERESA 39 GOLD ST NORTH ARLINGTON NJ 39 GOLD ST	07031-5615	213400 274800 488200	1091615	1091615 00	258682 258681	287152 287100	272900 272900
50 18 140100-4	42X91 FR1F .0877	2	SMIGLEWSKI, RONALD 33 GOLD ST NORTH ARLINGTON NJ 33 GOLD ST	07031-5615	213400 198500 411900	921008 v1	921008 -25000	212342 212342	235724 235600	224000 224000
50 19 140200-5	28X91 1LT FR2F .0585	2	ELLIS, JAMAL 27 GOLD ST NORTH ARLINGTON, NJ 27 GOLD ST	07031	197300 346600 543900	1216160	1216160 00	287194 287193	320973 320800	304000 304000
50 20 140300-6	36X91 1.3LT FR2F .0752	2	CAROLAN, LILIAN 539 MAIN STREET LITTLE FALLS, NJ 106 EAGLE ST	07424	206500 246200 452700	1012237	1012237 00	239674 239673	266490 266400	253100 253100

6666000

14905176

00

25000

14880176

6988089

7892087

7439800

Block No. Lot No. Qualification Account No.	Land Dimensions Building Description Additional Lots Acreage	Prop. Class	Owner's Name Address City State Property Location	Billing Code Zip Code	Land Improvement Exemption Net Total	2025 Property Tax Special Dist	2025 Total Tax Deduction Net Tax	Amt.Billed 2025 1st Q 2nd Q Total	2nd Half 2025 3rd Q 4th Q Total	Preliminary 2026 Tax 1st Q 2nd Q Total
50 21 140400-7	27X91 1LT FR2F .0564	2	DUEÑAS, RAMON 114 EAGLE STREET NORTH ARLINGTON, NJ 114 EAGLE ST	07031	196100 370000 566100	1265800	1265800 00	298772 298771	334157 334100	316500 316500
50 22 140500-8	56X91 2LT FR3F .1170	2	PANTERLIS, ANTONIOS & MARGARO 116 EAGLE ST NORTH ARLINGTON, NJ 116 EAGLE ST	02700 07031	229500 301300 530800	1186869	1186869 00	281895 281894	311580 311500	296700 296700
50 23 140600-9	56X91 2LT FR2F .1170	2	BALBOA, ALFONSO & GEORGINA 128 EAGLE ST NORTH ARLINGTON NJ 128 EAGLE ST	07031-5819	229500 359400 588900	1316780	1316780 00	312423 312422	346035 345900	329200 329200
50 24 140700-0	56X91 2LT FR2F .1170	2	FERREIRA, ROSA 132 EAGLE ST NORTH ARLINGTON, NJ 132 EAGLE ST	02250 07031	229500 445100 674600	1508406	1508406 00	357466 357465	396775 396700	377100 377100
50 25.01 140800-1	37.15X80 1.3LT FR2F .0682	2	COLLAZO, BELLA (ETAL) 138 EAGLE STREET NORTH ARLINGTON, NJ 138 EAGLE ST	07031	206500 391200 597700	1336457	1336457 00	316628 316627	351602 351600	334100 334100
50 26.02 140900-2	46.85X80 1.44LT FRBR2F .0860	2	PUGLIESE, CAROL J % RUSMAR PPTYS PO BOX 300 BERKELEY HEIGHTS, NJ 146 EAGLE ST	07922	215800 317500 533300	1192459	1192459 00	283680 283680	312599 312500	298100 298100
50 27.01 141000-0	29.34X91 1LT FRBR2F .0613	2	AWADALLA, WAGDY & SHERY 150 EAGLE ST NORTH ARLINGTON, NJ 150 EAGLE ST	07031	198400 328800 527200	1178819	1178819 00	279648 279648	309823 309700	294700 294700
50 27.02 141100-1	27.66X91 3LT FR1F .0578	2	BURGOS, STEPHANIE 152 EAGLE STREET NORTH ARLINGTON, NJ 152 EAGLE ST	07031	196100 183000 379100	847668	847668 00	200506 200505	223357 223300	211900 211900
50 27.03 141200-2	28.50X91 1LT FRBR2F .0595	2	CAPUTI, JUDITH 154 EAGLE ST NORTH ARLINGTON, NJ 154 EAGLE ST	07031	196100 334900 531000	1187316	1187316 00	281492 281491	312233 312100	296800 296800
50 28 141300-3	45.5X91 1.66LT CONVERT 2FAM .0951	2	GOMEZ, MARIA E 164 EAGLE ST NORTH ARLINGTON, NJ 164 EAGLE ST	07031	216800 306100 522900	1169204	1169204 00	277114 277113	307577 307400	292300 292300
50 29 141400-4	38.5X91 1.4LT BR2F .0804	2	172 EAGLE STREET LLC 172 EAGLE ST NORTH ARLINGTON, NJ 172 EAGLE ST	07031	243300 316600 559900	1251936	1251936 00	297850 297849	328137 328100	313000 313000
50 30 141500-5	70X91 2.55LT FR2F .1462	2	LARA, LIGIA 180 EAGLE SR NORTH ARLINGTON, NJ 180 EAGLE ST	07031	243300 494900 738200	1650615	1650615 00	391565 391565	433785 433700	412700 412700
50 31 141600-6	50X91 1.82LT FR1F .1045	2	CLUNE, JUDY ANN 192 EAGLE ST NORTH ARLINGTON, NJ 192 EAGLE ST	07031	222600 255600 478200	1069255	1069255 00	253901 253901	280753 280700	267300 267300
50 32 141700-7	50.98X91 1.86LT FR2F .1065	2	CARVALHO LUIS 198 EAGLE STREET NORTH ARLINGTON NJ 198 EAGLE STREET	07031-5819	226100 336000 562100	1256856	1256856 00	278842 278841	349673 349500	314200 314200

7790000

17418440

00

00

17418440

8223554

9194886

8709200

Block No. Lot No. Qualification Account No.	Land Dimensions Building Description Additional Lots Acreage	Prop. Class	Owner's Name Address City State Property Location	Billing Code Zip Code	Land Improvement Exemption Net Total	2025 Property Tax Special Dist	2025 Total Tax Deduction Net Tax	Amt.Billed 2025 1st Q 2nd Q Total	2nd Half 2025 3rd Q 4th Q Total	Preliminary 2026 Tax 1st Q 2nd Q Total
51 1 141800-8	42X91 1.5SF1CDG .0877	2	CHALLENGER, FRANK 30 GOLD ST N ARLINGTON, NJ 30 GOLD STREET	07031	213400 349100 562500	1257750	1257750 00 1257750	297735 297734 595469	331181 331100 662281	314400 314400 628800
51 2.01 141900-9	42X91 1.5LT STUCCOBR2F .0877	2	COUTO, MANUEL & LUCILIA 36 GOLD ST NORTH ARLINGTON, NJ 36 GOLD ST	07031	213400 305500 518900	1160260	1160260 00 1160260	276423 276422 552845	303715 303700 607415	290100 290100 580200
51 2.02 142000-7	42X91 FR&BR 2F .0877	2	FERNANDEZ, LILLIAN 42 GOLD ST N ARLINGTON, NJ 42 GOLD STREET	07031	213400 350000 563400	1259762	1259762 00 1259762	300039 300038 600077	329885 329800 659685	314900 314900 629800
51 3 142100-8	56X91 2.04LT FRBR4F .1170	2	PUGLIESE, CAROL J % RUSMAR PPTYS PO BOX 300 BERKELEY HEIGHTS, NJ 48-52 GOLD ST	07922	229500 531300 760800	1701149	1701149 00 1701149	402740 402739 805479	447870 447800 895670	425300 425300 850600
51 4 142200-9	28X91 1LT FR1F .0585	2	VEGA, KEVIN D & VEGA-CARDONA, IRIS M 79 STOVER AVENUE NORTH ARLINGTON, NJ 79 STOVER AVE	07031	197300 416500 613800	1372457	1372457 00 1372457	323885 323885 647770	362387 362300 724687	343100 343100 686200
51 5 142300-0	56X91 2LT DORMER .1170	2	BOYD, GABRIELLE 75 STOVER AVE NORTH ARLINGTON NJ 75 STOVER AVE	07031-5601	229500 268400 497900	1113304	1113304 00 1113304	264615 264614 529229	292075 292000 584075	278300 278300 556600
51 6.01 142300-0	43X91 .0898	2	ATAIDE, SERGIO & MARIA 61 STOVER AVE NORTH ARLINGTON NJ 61 STOVER AVE	07031-5601	214500 326900 541400	1210570	1210570 00 1210570	287770 287769 575539	317531 317500 635031	302600 302600 605200
51 6.02 142300-0	43X91 .0898	2	WONG, CHIT-MING (ETAL) 59 STOVER AVENUE NORTH ARLINGTON, NJ 59 STOVER AVE	07031	214500 320400 534900	1196036	1196036 00 1196036	284314 284313 568627	313709 313700 627409	299000 299000 598000
51 7 142500-2	47.5X91 1.95LT FRBR1F .0992	2	WISNIEWSKI, JOHN & ANNETTE 3508 BOHANNAON DRIVE GLEN ALLEN, VA 51 STOVER AVE	23060-1607	219100 162400 381500	853034	853034 00 853034	202868 202867 405735	223699 223600 447299	213300 213300 426600
51 8 142600-3	47.5X91 1.5LT FRBR1F .0992	2	QUINTERO, JORGE A & BEATRIZ 45 STOVER AVE NORTH ARLINGTON, NJ 45 STOVER AVE	07031	219100 193200 412300	921903	921903 00 921903	219053 219053 438106	241997 241800 483797	230500 230500 461000
51 9 142700-4	56X91 2LT BR2F .1170	2	RAMOS, CYNTHIA 37 STOVER AVE NO ARLINGTON, NJ 37 STOVER AVE	07031	229500 598200 827700	1850737	1850737 00 1850737	437933 437933 875866	487471 487400 974871	462700 462700 925400
51 10 142800-5	42X91 1.5LT STUCCOBUNG1F .0877	2	GOSSELIN, ELIZABETH 35 STOVER AVE NORTH ARLINGTON, NJ 35 STOVER AVE	07031	213400 132100 345500	772538	772538 00 772538	183687 183686 367373	202665 202500 405165	193100 193100 386200
51 11.01 142900-6	133X91 BRPERM1F .2778	2	CORRIGAN, NEWTON & ARLEEN 25 STOVER AVE NORTH ARLINGTON NJ 25 STOVER AVE	07031-5601	302300 316800 619100	1384308	1384308 v1 -25000 1359308	326218 326217 652435	353473 353400 706873	339800 339800 679600
51 13.01 143000-4	1-5 LT 105 X 84 STORES 2.1309	4A	DDA MANAGEMENT SERVICES LLC 748 NEW YORK AVE LYNDHURST, NJ 285 RIDGE RD	07071	505600 565100 1070700	2394085	2394085 00 2394085	609869 609869 1219738	587247 587100 1174347	598500 598500 1197000

8250400

18447893

00

25000

18422893

8834288

9588605

9211200

Block No. Lot No. Qualification Account No.	Land Dimensions Building Description Additional Lots Acreage	Prop. Class	Owner's Name Address City State Property Location	Billing Code Zip Code	Land Improvement Exemption Net Total	2025 Property Tax Special Dist	2025 Total Tax Deduction Net Tax	Amt.Billed 2025 1st Q 2nd Q Total	2nd Half 2025 3rd Q 4th Q Total	Preliminary 2026 Tax 1st Q 2nd Q Total
51 14 143100-5	28X96.5 1.08LT .0620	4A	MELORO REALTY LLC 271 RIDGE RD NORTH ARLINGTON, NJ 283 RIDGE RD	07031	121500 32300 153800	343897	343897 00	86228 86227	85742 85700	86000 86000
51 15 143200-6	28X98 1.1LT .0630	4A	MELORO REALTY LLC 271 RIDGE RD NORTH ARLINGTON, NJ 279 RIDGE RD	07031	123500 33400 156900	350828	350828 00	87552 87552	87924 87800	87700 87700
51 16 143300-7	42X111.88 2.1LT HEADSTONESBR .1079	4A	MELORO REALTY LLC 271 RIDGE RD NORTH ARLINGTON, NJ 271 RIDGE RD	07031	211500 171800 383300	857059	857059 00	218074 218073	210512 210400	214300 214300
51 17 143400-8	28X91 1LT FRBRFRONT2F .0585	2	PETERLIN, MARIE & PILA, FELICA 413 CHESTNUT ST KEARNY, NJ 16 EAGLE ST	07032	218000 357900 575900	1287712	1287712 00	305453 305453	338406 338400	321900 321900
51 18.01 143500-9	28X 91 FR 1F .0585	2	OTERO, CAROLINE E 22 EAGLE STREET NORTH ARLINGTON, NJ 22 EAGLE ST	07031	197300 375700 573000	1281228	1281228 00	302400 302400	338228 338200	320300 320300
51 18.02 143600-0	28X91 .0585	2	PAULA (ETAL), ROLANDO 24 EAGLE STREET NORTH ARLINGTON, NJ 24 EAGLE ST.	07031	197300 181200 378500	846326	846326 00	200909 200909	222308 222200	211600 211600
51 19 143700-1	98X91 3.57LT FR1F .2047	2	CARVALHO, DIXON & ANA V 40 ARGYLE PL KEARNY, NJ 40 EAGLE ST	07032	277900 283900 561800	1256185	1256185 00	300672 300672	327441 327400	314000 314000
51 20 143800-2	50X91 1.8LT FRBR1F .1045	2	DELEON, TARA 44 EAGLE STREET NORTH ARLINGTON, NJ 44 EAGLE ST	07031	222600 202300 424900	950076	950076 00	225908 225907	249161 249100	237500 237500
51 21 143900-3	40X91 1.46LT BR1F .0836	2	CURRA, NICOLA & ANGELICA 52 EAGLE STREET NORTH ARLINGTON, NJ 52 EAGLE ST	07031	211100 208300 419400	937778	937778 00	222394 222393	246591 246400	234400 234400
51 22 144000-1	36X91 1.31LT FR2F .0752	2	FLANAGAN, DENNIS & MARY 56 EAGLE ST. NORTH ARLINGTON, NJ 56 EAGLE ST	07031	206500 376800 583300	1304259	1304259 00	309773 309773	342413 342300	326100 326100
51 23 144100-2	42 X 91 FRBLDG2F .0877	2	BUA, CAROL 62 EAGLE ST NORTH ARLINGTON, NJ 62 EAGLE ST	07031 02685	213400 337400 550800	1231589	1231589 00	292608 292608	323273 323100	307900 307900
51 24 144200-3	42X91 1.53LT FR2F .0877	2	GARCIA, GENRRY 68 EAGLE STREET NORTH ARLINGTON, NJ 68 EAGLE ST	07031	213400 275000 488400	1092062	1092062 00	258797 258797	287268 287200	273000 273000
51 25.01 144300-4	27.5X91 FR 1F .0574	2	PINTO JR, ANTONIO 78 EAGLE ST NORTH ARLINGTON, NJ 78 EAGLE STREET	07031	196100 138600 334700	748389	748389 00	177120 177120	197149 197000	187100 187100
51 25.02 144400-5	28.50X91 1LT FR1F .0595	2	ALVES, LAURA M & BRIAN F 80 EAGLE STREET NORTH ARLINGTON, NJ 80 EAGLE ST	07031	197300 186000 383300	857059	857059 00	202752 202752	225855 225700	214300 214300

5968000

13344447

00

00

13344447

6381276

6963171

6672200

Block No. Lot No. Qualification Account No.	Land Dimensions Building Description Additional Lots Acreage	Prop. Class	Owner's Name Address City State Property Location	Billing Code Zip Code	Land Improvement Exemption Net Total	2025 Property Tax Special Dist	2025 Total Tax Deduction Net Tax	Amt.Billed 2025 1st Q 2nd Q Total	2nd Half 2025 3rd Q 4th Q Total	Preliminary 2026 Tax 1st Q 2nd Q Total
51 26 144500-6	28X91 1LT 1.5SF 1F .0585	2	ROSA, MARILU ETALS 1071 ST. NICHOLAS AVE NEW YORK, NY 82 EAGLE ST	10032	197300 201400 398700	891493	891493 00 891493	195149 195149 390298	250695 250500 501195	222900 222900 445800
52 1 144600-7	L2 30X75 45X80 GAR .0671	4A	YOJ REALTY LLC 290 RIVER RD NORTH ARLINGTON, NJ 290 RIVER RD	07031	146300 380200 526500	1177254	1177254 00 1177254	287712 287712 575424	300930 300900 601830	294300 294300 588600
52 3 144700-8	45X75 20X75 1.95LT FRBUNG .0560	2	FERNANDEZ, ROLANDO & VANESSA 294 RIVER ROAD NORTH ARLINGTON, NJ 294 RIVER RD	07031	185000 177600 362600	810774	810774 00 810774	192096 192096 384192	213382 213200 426582	202700 202700 405400
52 4 144800-9	50X75 1.5LT FR 1F .0861	2	GALANG, STACY M 11 BAYLISS STREET NORTH ARLINGTON, NJ 11 BAYLISS ST	07032	219000 161900 380900	851692	851692 00 851692	203271 203270 406541	222651 222500 445151	212900 212900 425800
52 5 144900-0	42X75 1.25LT FRBUNG .0723	2	NUNEZ, JOSE LUIS & AMPARITO, LOAIZA D 13 BAYLISS ST NORTH ARLINGTON, NJ 13 BAYLISS ST	07031	210400 504400 714800	1598293	1598293 00 1598293	379066 379065 758131	420162 420000 840162	399600 399600 799200
52 6 145000-8	37X75 1.1LT FR2F .0637	2	BELL, JOANA 525 JAUNCEY AVE LYNDHURST, NJ 17 BAYLISS ST	07071	205000 264400 469400	1049578	1049578 00 1049578	248372 248371 496743	276435 276400 552835	262400 262400 524800
52 7 145100-9	37.5X75 1.1LT 2FFR .0646	2	YUN, PETER Y & MORRONI, VIRGINIA Y TRUS 19 BAYLISS ST N ARLINGTON, NJ 19 BAYLISS ST	07031	205000 315100 520100	1162944	1162944 00 1162944	276020 276019 552039	305505 305400 610905	290700 290700 581400
52 8 145200-0	37.5X75 1.1LT STUCCO2F .0646	2	GIANNIS, MARIOS & VARVARELI, ILIANA 23 BAYLISS ST NORTH ARLINGTON, NJ 23 BAYLISS ST	07031	205000 399400 604400	1351438	1351438 00 1351438	303149 303149 606298	372640 372500 745140	337900 337900 675800
52 9 145300-1	51X75 FRAMEDUP2F SEE LOT 9.X .0878	2	MUELLER, JACQUELINE 17 WEST STREET NORTH ARLINGTON, NJ 15 WEST ST	07031	110000 69000 179000	400244	400244 00 400244	95271 95270 190541	104903 104800 209703	100100 100100 200200
52 9 X 145300-1	SEE LOT 9 9.0000	15F	MUELLER, JAMES 15 WEST STREET 39 NORTH ARLINGTON, NJ 15 WEST STREET	07031	*EXEMPT*	00	00 00 00	00 00 00	00 00 00	00 00 00
52 10 145400-2	61X75 1.8LT STUCCODUP2F .1050	2	BENIAMEN, MALAK & RIZK, SHERRY 46 INMAN PL N ARLINGTON, NJ 312 STOVER AVE	07031	230900 168900 399800	893953	893953 00 893953	213120 213120 426240	233913 233800 467713	223500 223500 447000
52 11.01 145500-3	28X75 1LT 1FMF .0482	2	PEREIRA, GRACIOSA (SILVA) 318 STOVER AVE NORTH ARLINGTON, NJ 318 STOVER AVE	07031	195200 171800 367000	820612	820612 00 820612	194631 194630 389261	215751 215600 431351	205200 205200 410400
52 11.02 145600-4	28X75 1LT FR1F .0482	2	ENRIQUEZ, ROBERTO T & MARIVI D 324 STOVER AVE NORTH ARLINGTON, NJ 324 STOVER AVE	07031	195200 157800 353000	789308	789308 00 789308	187431 187430 374861	207247 207200 414447	197300 197300 394600
52 11.03 145700-5	42X75 1.26LT FR1F .0723	2	GHOBYRAL, SANDRA & CARDOS, THAYS 330 STOVER AVE N ARLINGTON, NJ 330 STOVER AVE	07031	199800 273400 473200	1058075	1058075 00 1058075	250560 250560 501120	278555 278400 556955	264500 264500 529000

5749400

12855658

00

00

12855658

6051689

6803969

6428000

Block No. Lot No. Qualification Account No.	Land Dimensions Building Description Additional Lots Acreage	Prop. Class	Owner's Name Address City State Property Location	Billing Code Zip Code	Land Improvement Exemption Net Total	2025 Property Tax Special Dist	2025 Total Tax Deduction Net Tax	Amt.Billed 2025 1st Q 2nd Q Total	2nd Half 2025 3rd Q 4th Q Total	Preliminary 2026 Tax 1st Q 2nd Q Total
52 11.04 145800-6	30.71X75 .92LT BRICKTAVERN .0529	4A	YOJ REALTY LLC 288 RIVER RD N ARLINGTON, NJ 288 RIVER ROAD	07031	57600 264100 321700	719321	719321 00	182247 182246	177428 177400	179800 179800
53 1.01 145900-7	37.5X75 FR 2F .0646	2	PAJARES, NESTOR & MARTHA E ETAL 284 STOVER AVENUE NORTH ARLINGTON, NJ 284 STOVER AVENUE	07031	205000 411300 616300	1378047	1378047 00	326535 326534	362578 362400	344500 344500
53 1.02 146000-5	37.5X75 1.1LT FR2FGAR .0646	2	BERNARDO, JOAQUIM & HERMINIA 72 PLEASANT PL KEARNY NJ 290 STOVER AVE	00045 07032-1849	205000 268000 473000	1057628	1057628 00	251021 251021	277886 277700	264400 264400
53 1.03 146100-6	54X75 3.8LT FR2FDUPLEX .0930	2	LI, EVELYN 14 WEST ST N ARLINGTON, NJ 14 WEST ST	07031	223300 202900 426200	952983	952983 00	226599 226598	249986 249800	238200 238200
53 2 146200-7	84X75 2.52LT FR4F .1446	2	MARTIN, JUAN M & ALEJANDRO 10 VALLEYVIEW ROAD WARREN, NJ 35 BAYLISS ST	07059	255700 359200 614900	1374916	1374916 00	327399 327398	360119 360000	343700 343700
53 3.01 146300-8	37.33X75 1.12LT FR2F .0643	2	BLANCO, JACINTO & ESPERANZA 37 BAYLISS ST NORTH ARLINGTON NJ 37 BAYLISS ST	00045 07031-5548	205000 358500 563500	1259986	1259986 00	298944 298944	331098 331000	315000 315000
53 3.02 146400-9	37.33X75 1.12LT 2FFR .0643	2	MARGAGLIOTTA, MARK 39 BAYLISS ST NORTH ARLINGTON, NJ 39 BAYLISS ST	07031	205000 400600 605600	1354122	1354122 00	320832 320832	356258 356200	338500 338500
53 4.01 146500-0	37.33X75 1.12LT 2FFR .0643	2	MAFFEI, ETTORE & LINA 41 BAYLISS STREET NORTH ARLINGTON, N.J. 41 BAYLISS ST	07031	205000 377000 582000	1301352	1301352 00	308621 308621	342110 342000	325300 325300
53 5 146600-1	98X75 2.9LT 2CARGAR2F .1687	2	MURIALE(ETALS), ROSANNA SCAROLA 103 ARGYLE PL NORTH ARLINGTON, NJ 45 BAYLISS ST	07031	270800 451200 722000	1614392	1614392 00	384423 384422	422847 422700	403600 403600
53 6 146700-2	42X75 1.26LT FR1F .0723	2	SCAROLA, BERNADETTE 1367 TEEPEE DR AUBURN, PA 51 BAYLISS ST	17922	210400 561900 772300	1726863	1726863 00	409248 409248	454267 454100	431700 431700
53 7.01 146800-3	35.0X75 1.42LT FR2FGAR .0603	2	PRATA, D & R 53 BAYLISS ST NORTH ARLINGTON, NJ 53 BAYLISS	07031	202800 337700 540500	1208558	1208558 00	286676 286675	317607 317600	302100 302100
53 7.02 146900-4	28X75 1LT FR1F .0482	2	CIPRIAN-LORA, JOEL 55 BAYLISS CT NORTH ARLINGTON, NJ 55 BAYLISS ST	07031	195200 161600 356800	797805	797805 00	188756 188755	210194 210100	199500 199500
53 7.03 147000-2	35.0X75 1.42LT FR2FGAR .0603	2	GAJDA, ANN 59 BAYLISS ST NORTH ARLINGTON NJ 59 BAYLISS	07031-5548	202800 300500 503300	1125379 w1	1125379 -25000	261302 261302	288975 288800	275100 275100
53 8 147100-3	56X75 1.68LT 2FFR .0964	2	SANCHEZ, RAMONA & ROSARIO, RICARDO A 61 BAYLISS ST NORTH ARLINGTON, NJ 61 BAYLISS ST	07031	225500 415400 640900	1433052	1433052 00	340877 340877	375698 375600	358300 358300

7739000

17304404

00

25000

17279404

8226953

9052451

8639400

Block No. Lot No. Qualification Account No.	Land Dimensions Building Description Additional Lots Acreage	Prop. Class	Owner's Name Address City State Property Location	Billing Code Zip Code	Land Improvement Exemption Net Total	2025 Property Tax Special Dist	2025 Total Tax Deduction Net Tax	Amt.Billed 2025 1st Q 2nd Q Total	2nd Half 2025 3rd Q 4th Q Total	Preliminary 2026 Tax 1st Q 2nd Q Total
53 9.01 147200-4	37.5X80.16 1.2LT .0690	2	TOPCHEV, JOSEPH & LOUIS&KIRO&SHARON 301 RIVERVIEW AVE NORTH ARLINGTON, NJ 301 RIVERVIEW AVE	07031	205800 243400 449200	1004411	1004411 00 1004411	238176 238176 476352	264059 264000 528059	251100 251100 502200
53 10.01 147300-5	37 X 85 1.2LT .0722	2	DOBRES ROBERT E & ELAINE J 297 RIVERVIEW AVE NORTH ARLINGTON NJ 297 RIVERVIEW AVE	01953 07031-5514	206700 156900 363600	813010	813010 -25000 788010	186653 186652 373305	207405 207300 414705	197000 197000 394000
53 11 147400-6	75X90 2.7LT BRK2F .1550	2	TINIZARAY,MANUEL G 291 RIVERVIEW AVE 1ST FL N ARLINGTON,NJ 291 RIVERVIEW AVE	07031	251400 374400 625800	1399289	1399289 00 1399289	332928 332928 665856	366733 366700 733433	349800 349800 699600
53 12 147500-7	56X74 1.68LT STUCCO2F .0951	2	MENDEZ, MARK & ANDREA 236 STOVER AVENUE NORTH ARLINGTON, NJ 236 STOVER AVE	07031	225500 384300 609800	1363513	1363513 00 1363513	324231 324230 648461	357552 357500 715052	340900 340900 681800
53 13 147600-8	70X75 2.1LT FR1F .1205	2	MORAWSKI, ROMAN & LUCYNA 244 STOVER AVE NORTH ARLINGTON, NJ 244 STOVER AVE	07031	240600 203200 443800	992337	992337 00 992337	236736 236736 473472	259465 259400 518865	248100 248100 496200
53 14 147700-9	42X75 .8LT FR1F .0723	2	HERNANDEZ-SOLER, JOSE 250 STOVER AVENUE NORTH ARLINGTON, NJ 250 STOVER AVE	07031	210400 429300 639700	1430369	1430369 00 1430369	338170 338169 676339	377030 377000 754030	357600 357600 715200
53 15.01 147800-0	36X75 1.6LT FRBUNG1F .0620	2	DOS SANTOS,MERCEDES 256 STOVER AVE NORTH ARLINGTON NJ 256 STOVER AVE	01104 07031-5523	203900 188900 392800	878301	878301 00 878301	208052 208051 416103	231198 231000 462198	219600 219600 439200
53 15.02 147900-1	40X75 1.6LT FR1FGAR .0689	2	TODECHINE, GARRICK S & HEATHER R 262 STOVER AVENUE NORTH ARLINGTON, NJ 262 STOVER AVE	07031	208200 224100 432300	966623	966623 00 966623	229594 229593 459187	253736 253700 507436	241700 241700 483400
53 16.01 148000-9	36X75 BRFR2F .0620	2	STOVER AVENUE LLC % CUPAK 8 FOOTHILLS LANE OAKLAND, NJ 264 STOVER AVE	07436	203900 386800 590700	1320805	1320805 00 1320805	312077 312077 624154	348351 348300 696651	330200 330200 660400
53 17 148100-0	42X75 1.26LT FR2F .0723	2	CARDONA, DIEGO F & ANGELICA 276 STOVER AVE NORTH ARLINGTON, NJ 276 STOVER AVE	07031	210400 361100 571500	1277874	1277874 00 1277874	302343 302342 604685	336689 336500 673189	319500 319500 639000
53 18.01 148200-1	39X75 1.3LT BRFR2FDUP .0671	2	CARDONA, DIEGO 280 STOVER AVENUE NORTH ARLINGTON, NJ 280 STOVER AVE	07031	207100 352400 559500	1251042	1251042 00 1251042	296871 296870 593741	328701 328600 657301	312800 312800 625600
54 1 148300-2	4277 SQ FT .0982	2	MERCADO, LEONARDO 195 CRYSTAL ST NORTH ARLINGTON, NJ 195 CRYSTAL STREET	07031	214500 204900 419400	937778	937778 00 937778	222624 222624 445248	246330 246200 492530	234400 234400 468800
54 2 148400-3	70X91 BR 1F .1462	2	189 CRYSTAL STREET LLC 109 MORTIMER AVE RUTHERFORD, NJ 189 CRYSTAL STREET	07070	245600 416800 662400	1481126	1481126 00 1481126	351821 351821 703642	388784 388700 777484	370300 370300 740600
54 3.01 148500-4	40X91 1.55LT FR1F .0836	2	LECKIE, LORETTA 185 CRYSTAL ST NORTH ARLINGTON NJ 185 CRYSTAL ST	00045 07031-5613	211100 164400 375500	839618	839618 -50000 789618	187545 187545 375090	207328 207200 414528	197400 197400 394800

7136000

15956096

00

75000

15881096

7535635

8345461

7940800

Block No. Lot No. Qualification Account No.	Land Dimensions Building Description Additional Lots Acreage	Prop. Class	Owner's Name Address City State Property Location	Billing Code Zip Code	Land Improvement Exemption Net Total	2025 Property Tax Special Dist	2025 Total Tax Deduction Net Tax	Amt.Billed 2025 1st Q 2nd Q Total	2nd Half 2025 3rd Q 4th Q Total	Preliminary 2026 Tax 1st Q 2nd Q Total
54 3.02 148600-5	30.0X91 1LT FR&BR 1F .0627	2	ARIZA,LECSY 181 CRYSTAL ST N ARLINGTON,NJ 181 CRYSTAL ST	07031	199600 189500 389100	870028	870028 00	206381 206381 412762	228666 228600 457266	217500 217500 435000
54 4 148700-6	28X91 1LT FRBRFR1F .0585	2	PEREZ, BRIAN & CANCINO,YASINA PEREZ 173 CRYSTAL STREET NORTH ARLINGTON, NJ 173 CRYSTAL ST	07031	197300 149900 347200	776339	776339 00	184436 184435 368871	203768 203700 407468	194100 194100 388200
54 5 148800-7	33X91 1.2LT FR2F .0689	2	BONALDI,JESSICA 167 CRYSTAL ST N ARLINGTON,NJ 167 CRYSTAL ST	07031	203000 414200 617200	1380059	1380059 00	325959 325958 651917	364142 364000 728142	345000 345000 690000
54 6 148900-8	33X91 FR 2F .0689	2	CASCINO, PATRICIA & LAURA 163 CRYSTAL STREET NORTH ARLINGTON, NJ 163 CRYSTAL STREET	07031	203000 277800 480800	1075069	1075069 00	254304 254304 508608	283261 283200 566461	268800 268800 537600
54 7.01 149000-6	44X91 STUCCOFR1F .0919	2	PULEO III, FRANCIS J 157 CRYSTAL ST NORTH ARLINGTON, NJ 157 CRYSTAL ST	07031	215700 219600 435300	973331	973331 00	230976 230976 461952	255779 255600 511379	243300 243300 486600
54 7.02 149100-7	44X91 FR1FBRFRONT .0919	2	INAURI, KETEVAN 153 CRYSTAL STREET NORTH ARLINGTON, NJ 153 CRYSTAL STREET	07031	215700 547100 762800	1705621	1705621 00	404410 404409 808819	448402 448400 896802	426400 426400 852800
54 8 149100-7	45X91 1.64LT FR1FBRFRONT .0940	2	SEETARAM, ROBERT & KRISTEN 145 CRYSTAL ST NORTH ARLINGTON, NJ 145 CRYSTAL ST	07031	216800 190900 407700	911617	911617 00	217152 217152 434304	238713 238600 477313	227900 227900 455800
54 9 149200-8	45X91 1.64LT FR1FBRFRONT .0940	2	CHAPMAN JR, ROBERT L 139 CRYSTAL STREET NORTH ARLINGTON, NJ 139 CRYSTAL ST	07031	216800 153500 370300	827991	827991 00	197626 197625 395251	216440 216300 432740	207000 207000 414000
54 10 149300-9	51X91 1.86LT FR1FBRFRONT .1065	2	CASEY, GINNY & POMPI, SETH 131 CRYSTAL ST NORTH ARLINGTON, NJ 131 CRYSTAL ST.	07031	223800 195900 419700	938449	938449 00	224122 224121 448243	245106 245100 490206	234600 234600 469200
54 11.01 149400-0	55X91 1LT FR2F .1149	2	BACCHUS, SHAHFEEZ & ANSUYA 123-127 CRYSTAL ST NORTH ARLINGTON, NJ 123-127 CRYSTAL ST	07031	228400 288900 517300	1156683	1156683 00	274752 274752 549504	303679 303500 607179	289200 289200 578400
54 12.01 149500-1	34X91 1LT 1F .0710	2	MCNALLY, MARC J & BAYER, HELEN L 119 CRYSTAL STREET NORTH ARLINGTON, NJ 119 CRYSTAL ST	07031	204200 599000 803200	1795955	1795955 00	423764 423763 847527	474228 474200 948428	449000 449000 898000
54 13 149600-2	50X91 1.82LT CEMBLK1F .1045	2	KEARNS, BRIAN & JOYCE 111 CRYSTAL ST NORTH ARLINGTON NJ 111 CRYSTAL ST	07031-5613	222600 273100 495700	1108385	1108385 00	263866 263865 527731	290354 290300 580654	277100 277100 554200
54 14 149700-3	70X91 2.5LT BRFR2F .1462	2	KEAN, SARAH L ETALS 99 CRYSTAL ST NORTH ARLINGTON, NJ 99 CRYSTAL ST	07031	237600 300300 537900	1202744	1202744 00	285178 285177 570355	316289 316100 632389	300700 300700 601400
54 15 149800-4	56X91 2LT FR1FSTORE .1170	2	RIVERA,LUZSELENIA & ARIAS,BRANDON J 77 GOLD STREET NORTH ARLINGTON, NJ 77 GOLD ST	07031	229500 384500 614000	1372904	1372904 00	325613 325613 651226	360878 360800 721678	343200 343200 686400

7198200

16095175

00

00

16095175

7637070

8458105

8047600

Block No. Lot No. Qualification Account No.	Land Dimensions Building Description Additional Lots Acreage	Prop. Class	Owner's Name Address City State Property Location	Billing Code Zip Code	Land Improvement Exemption Net Total	2025 Property Tax Special Dist	2025 Total Tax Deduction Net Tax	Amt.Billed 2025 1st Q 2nd Q Total	2nd Half 2025 3rd Q 4th Q Total	Preliminary 2026 Tax 1st Q 2nd Q Total
54 16 149900-5	70X91 2.5LT BR2F .1462	2	LUPINSKA, ELIZA 65 GOLD ST NORTH ARLINGTON, NJ 65 GOLD ST	07031	233400 542300 775700	1734465	1734465 00 1734465	411149 411149 822298	456167 456000 912167	433600 433600 867200
54 17 150000-6	56X91 BRFR1F1STORE .1170	4A	GUGLIUZZA, JOSEPH & MARIA 182 BALTIMORE AVE NORTH ARLINGTON, NJ 53-57 GOLD ST	07031	180000 804100 984100	2200448	2200448 00 2200448	553364 553363 1106727	546921 546800 1093721	550100 550100 1100200
54 18 150100-7	88X91 3.2LT STUCCO2F .1838	2	ALULEMA, LESLIA & GAGNAY, BRYAN 102 STOVER AVE NORTH ARLINGTON, NJ 102 STOVER AVE	07031	253100 640100 893200	1997195	1997195 00 1997195	473933 473933 947866	524729 524600 1049329	499300 499300 998600
54 19 150200-8	59X91 3.15LT FR2FBRFRONT .1233	2	SOUSA, JOSE FILIPE 105 HIRAM PL HARRISON, NJ 120 STOVER AVE	07029	233000 353500 586500	1311414	1311414 00 1311414	311328 311328 622656	344458 344300 688758	327900 327900 655800
54 20.01 150300-9	31X91 1LT FR1F .0648	2	OCHOA, FABRICIO R 126 STOVER AVENUE NORTH ARLINGTON, NJ 126 STOVER AVE	07031	200700 141200 341900	764488	764488 00 764488	181152 181152 362304	201184 201000 402184	191100 191100 382200
54 20.02 150400-0	25X91 1LT FR1F .0522	2	MAGLIO DENNIS & NANCY C 130 STOVER AVENUE NORTH ARLINGTON NJ 130 STOVER AVENUE	02700 07031	193800 208500 402300	899543	899543 00 899543	213120 213120 426240	236703 236600 473303	224900 224900 449800
54 21 150500-1	70X91 2.55LT FR2F .1462	2	MURIEL, GLORIA J & GONZALEZ, GLORIA C 144 STOVER AVENUE NORTH ARLINGTON, NJ 144 STOVER AVENUE	07031	245600 353500 599100	1339588	1339588 00 1339588	318586 318585 637171	351217 351200 702417	334900 334900 669800
54 22.01 150600-2	35X91 1.27LT FR1F .0731	2	CRUZ, ERIKA ETALS 146 STOVER AVE NORTH ARLINGTON, NJ 146 STOVER AVE	07031	205300 180600 385900	862872	862872 00 862872	205229 205229 410458	226214 226200 452414	215700 215700 431400
54 22.02 150700-3	35X91 1.27LT FR1F .0731	2	DE OLIVEIRA, ROBERTO CARLOS 148 STOVER AVE NORTH ARLINGTON, NJ 148 STOVER AVE	07031	205300 224700 430000	961480	961480 00 961480	228096 228096 456192	252688 252600 505288	240400 240400 480800
54 23.01 150800-4	35X91 1.27LT FR1F .0731	2	MAGLORI, ANTHONY III & ELITAIMY 152 STOVER AVE NORTH ARLINGTON, NJ 152 STOVER AVE	07031	205300 175600 380900	851692	851692 00 851692	201888 201888 403776	224016 223900 447916	212900 212900 425800
54 23.02 150900-5	35X91 FR2F .0731	2	LEANZO-DEJESUS, CAROL 158 STOVER AVENUE NORTH ARLINGTON, NJ 158 STOVER AVE	07031	205300 405000 610300	1364631	1364631 00 1364631	322445 322445 644890	359941 359800 719741	341200 341200 682400
54 24 151000-3	56X91 2LT FR2F .1170	2	BARC, JAN & MALGORZATA 164 STOVER AVE NORTH ARLINGTON NJ 164 STOVER AVE	07031-5626	229500 310300 539800	1206993	1206993 00 1206993	286618 286617 573235	316958 316800 633758	301700 301700 603400
54 25 151100-4	42X91 1.5LT FRBUNG1F .0877	2	VACCA, THOMAS & LORI A 172 STOVER AVE NORTH ARLINGTON, NJ 172 STOVER AVE	07031	213400 252600 466000	1041976	1041976 00 1041976	247047 247046 494093	273983 273900 547883	260500 260500 521000
54 26.01 151200-5	28X91 1LT FRBUNG2F .0585	2	CIRILLO, JAMES & MARY ANN ETALS 85 NOEL DR NORTH ARLINGTON, NJ 176 STOVER AVE	07031	197300 186200 383500	857506	857506 00 857506	202868 202867 405735	225971 225800 451771	214400 214400 428800

7779200

17394291

00

00

17394291

8313641

9080650

8697200

Block No. Lot No. Qualification Account No.	Land Dimensions Building Description Additional Lots Acreage	Prop. Class	Owner's Name Address City State Property Location	Billing Code Zip Code	Land Improvement Exemption Net Total	2025 Property Tax Special Dist	2025 Total Tax Deduction Net Tax	Amt.Billed 2025 1st Q 2nd Q Total	2nd Half 2025 3rd Q 4th Q Total	Preliminary 2026 Tax 1st Q 2nd Q Total
54 26.02 151300-6	28X91 FR1F1CG .0585	2	CAMPOS PURA (LE) 178 STOVER AVENUE NORTH ARLINGTON NJ 178 STOVER AVENUE	07031-5626	197300 169100 366400	819270 S1	819270 -25000 794270	188208 188207 376415	208955 208900 417855	198600 198600 397200
54 27.01 151400-7	31X91 1.13LT FR2F .0648	2	AZEVEDO, STEVEN 180 STOVER AVE N ARLINGTON, NJ 180 STOVER AVE	07031	200700 279600 480300	1073951	1073951 00 1073951	253901 253901 507802	283149 283000 566149	268500 268500 537000
54 28.01 151500-8	53X91 1.93LT BR2F .1107	2	OROVIO, JOHN & SYLVIA 190 STOVER AVE NORTH ARLINGTON NJ 190 STOVER AVE	07031-5626	226100 369000 595100	1330644	1330644 00 1330644	316397 316397 632794	348950 348900 697850	332700 332700 665400
54 29 151600-9	FR 47.7X91 FR 1F .0996	2	KOCENSKI, VALERIE 200 STOVER AVE NORTH ARLINGTON, NJ 200 STOVER AVE	07031	222600 214800 437400	978026	978026 00 978026	227146 227145 454291	261935 261800 523735	244500 244500 489000
55 1 151700-0	56X91 2LT FRBRFRONT2F .1170	2	GURBILLON, OSCAR 58 GOLD STREET NORTH ARLINGTON, NJ 58 GOLD ST	07031	229500 247100 476600	1065678	1065678 00 1065678	253440 253440 506880	279498 279300 558798	266400 266400 532800
55 2 151800-1	43X91 1.5LT FR4F .0898	2	70-72 GOLD ST LLC 70-72 GOLD STREET NORTH ARLINGTON, NJ 70-72 GOLD ST	07031	214500 539700 754200	1686391	1686391 00 1686391	398535 398534 797069	444722 444600 889322	421600 421600 843200
55 3 151900-2	43X91 1.55LT BR2F .0898	2	KOTORA, MICHAEL 74 GOLD ST NORTH ARLINGTON, NJ 74 GOLD ST	07031	214500 421200 635700	1421425	1421425 00 1421425	336269 336269 672538	374487 374400 748887	355400 355400 710800
55 4 152000-0	40X91 1.45LT BR2F .0836	2	GIAQUINTO (ETALS), NICK 76-78 GOLD ST NORTH ARLINGTON, NJ 78 GOLD ST	07031	211100 439000 650100	1453624	1453624 00 1453624	343642 343641 687283	383241 383100 766341	363400 363400 726800
55 5 152100-1	56X91 1LT FR3FAM LOT 6 .1170	2	CAMASSA, JOSEPH J. 71 CRYSTAL ST NORTH ARLINGTON NJ 71 CRYSTAL ST	04785 07031-5611	229500 340400 569900	1274296	1274296 00 1274296	302400 302400 604800	334796 334700 669496	318600 318600 637200
55 7 152300-3	56X91 2LT BR2F .1170	2	CARCAMO, OTONIEL 65 CRYSTAL ST NORTH ARLINGTON, NJ 65 CRYSTAL ST	07031	229500 318400 547900	1225104	1225104 00 1225104	290765 290765 581530	321874 321700 643574	306300 306300 612600
55 8 152400-4	12X91 .0251	1	ALESSIO FAMILY TRUST 1367 TEEPEE DR AUBURN, PA 61 CRYSTAL STREET	04785 17922	11500 0 11500	25714	25714 00 25714	6624 6624 13248	6266 6200 12466	6400 6400 12800
55 9 152500-5	42X91 1.5LT FR2FFR1FRR .0877	2	ALESSIO FAMILY TRUST 1367 TEEPEE DR AUBURN, PA 53 CRYSTAL STREET	17922	204900 352400 557300	1246123	1246123 00 1246123	295028 295027 590055	328068 328000 656068	311500 311500 623000
55 10 152600-6	42X91 .0877	4A	BIONDOLILLO, CHARLES J 152 SPRINGFIELD AVE RUTHERFORD, NJ 49 CRYSTAL ST	07070	213400 15100 228500	510926	510926 00 510926	122573 122573 245146	132980 132800 265780	127700 127700 255400
55 11 152700-7	84X91 3LT .1755	4A	BIONDOLILLO, CHARLES J 33 CRYSTAL STREET NORTH ARLINGTON, NJ 43 CRYSTAL ST	07031-5611	261800 27800 289600	647546	647546 00 647546	157421 157421 314842	166404 166300 332704	161900 161900 323800

6600500

14758718

00

25000

14733718

6984693

7749025

7367000

Block No. Lot No. Qualification Account No.	Land Dimensions Building Description Additional Lots Acreage	Prop. Class	Owner's Name Address City State Property Location	Billing Code Zip Code	Land Improvement Exemption Net Total	2025 Property Tax Special Dist	2025 Total Tax Deduction Net Tax	Amt.Billed 2025 1st Q 2nd Q Total	2nd Half 2025 3rd Q 4th Q Total	Preliminary 2026 Tax 1st Q 2nd Q Total
55 12 152800-8	28X 91 ST FT .0585	4A	BIONDOLILLO, CHARLES J 152 SPRINGFIELD AVENUE RUTHERFORD, NJ 33 CRYSTAL ST	07070-5611	197300 666300 863600	1931010	1931010 00 1931010	485684 485683 971367	479843 479800 959643	482800 482800 965600
55 13 152900-9	56X91 2LT .1170	2	DIAMOND CRYSTAL PROPERTIES LLC 27-29 CRYSTAL ST NORTH ARLINGTON, NJ 27 CRYSTAL ST	07031	218000 376100 594100	1328408	1328408 00 1328408	315245 315245 630490	349018 348900 697918	332100 332100 664200
55 14.01 153000-7	28X91 1LT 1FAMFR .0585	2	ORTIZ,ROSILEINE A&LETICIA GABRIELLA 21 CRYSTAL STREET NORTH ARLINGTON, NJ 21 CRYSTAL ST	07031	197300 207500 404800	905133	905133 00 905133	214964 214963 429927	237606 237600 475206	226300 226300 452600
55 14.02 153100-8	28X91 1LT .0585	2	KROL, DORIS 25 CRYSTAL ST NORTH ARLINGTON, NJ 25 CRYSTAL ST	07031	197300 181400 378700	846773	846773 00 846773	201024 201024 402048	222425 222300 444725	211700 211700 423400
55 15 153200-9	28X91 1LT .0585	1	329 RIDGE RD LLC 108 KONNER DR PINE BROOK, NJ 13 CRYSTAL ST	07058	138100 0 138100	308792	308792 00 308792	73498 73497 146995	80997 80800 161797	77200 77200 154400
55 16 153300-0	28X95.4 28X91 .0599	4A	329 RIDGE ROAD LLC 108 KONNER DRIVE PINE BROOK, NJ 321 RIDGE RD	07058	117400 135000 252400	564366	564366 00 564366	142272 142272 284544	139922 139900 279822	141100 141100 282200
55 17 153400-1	70X100 .1607	4A	329 RIDGE ROAD LLC 108 KONNER DRIVE PINE BROOK, NJ 311-317 RIDGE RD	07058	283500 145300 428800	958797	958797 00 958797	239501 239501 479002	239995 239800 479795	239700 239700 479400
55 18 153500-2	56X95 2LT OFF2CARGAR .1221	4A	MCGOVERN REAL ESTATE HOLDINGS,LLC 114 HEDDEN TERRACE NORTH ARLINGTON, NJ 307 RIDGE RD	07031	239300 62600 301900	675048	675048 00 675048	171245 171245 342490	166358 166200 332558	168800 168800 337600
55 19 153600-3	28X95 1LT FR1F .0611	2	MCGOVERN REAL ESTATE HOLDINGS,LLC 114 HEDDEN TERRACE NORTH ARLINGTON, NJ 297 RIDGE RD & STVR	07031	159800 119700 279500	624962	624962 00 624962	147975 147974 295949	164513 164500 329013	156200 156200 312400
55 20 153700-4	40X91 1.45LT FRBUNG1F .0836	2	LOSGAR,DIANE M 14 STOVER AVE N ARLINGTON, NJ 14 STOVER AVE	07031	200800 105500 306300	684887	684887 00 684887	162951 162950 325901	179586 179400 358986	171200 171200 342400
55 21 153800-5	41X91 1.5LT FR1F .0857	2	BLANCO, AIDEE R 18 STOVER AVE NORTH ARLINGTON, NJ 18 STOVER AVE	07031	201600 125400 327000	731172	731172 00 731172	173837 173837 347674	191798 191700 383498	182800 182800 365600
55 22 153900-6	45X91 1.64LT FRBRFRONT1F .0940	2	BAAMONDE, JOSE 24 STOVER AVE NORTH ARLINGTON, NJ 24 STOVER AVE	07031	216800 174000 390800	873829	873829 00 873829	207706 207705 415411	229218 229200 458418	218500 218500 437000
55 23 154000-4	45X91 1.64LT FRBRFRONT1F .0940	2	CORBY, ANTHONY & CATHERINE 30 STOVER AVE NORTH ARLINGTON NJ 30 STOVER AVE	07031-5605	206000 146100 352100	787296 V1	787296 -25000 762296	180950 180950 361900	200296 200100 400396	190600 190600 381200
55 24 154100-5	39X91 1.4LT FR1F .0815	2	RICHARDS, CHARLENE 36 STOVER AVE NORTH ARLINGTON, NJ 36 STOVER AVE	07031	199400 156700 356100	796240	796240 00 796240	189044 189043 378087	209153 209000 418153	199100 199100 398200

5374200

12016713

00

25000

11991713

5811785

6179928

5996200

Block No. Lot No. Qualification Account No.	Land Dimensions Building Description Additional Lots Acreage	Prop. Class	Owner's Name Address City State Property Location	Billing Code Zip Code	Land Improvement Exemption Net Total	2025 Property Tax Special Dist	2025 Total Tax Deduction Net Tax	Amt.Billed 2025 1st Q 2nd Q Total	2nd Half 2025 3rd Q 4th Q Total	Preliminary 2026 Tax 1st Q 2nd Q Total
55 25 154200-6	70X91 2.5LT FRSTUCC01F .1462	2	FERNANDEZ, CAROL 38 STOVER AVE NORTH ARLINGTON NJ 38 STOVER AVE	07031-5605	233400 152900 386300	863767	S1 863767 -25000	200304 200303	219160 219000	209700 209700
55 26 154300-7	40X91 BRFR 2F .0836	2	RICO, CRISTIAN DAVID GALVIS 8618 UNION TPKE #A3 GLENDALE, NY 52 STOVER AVENUE	11385	200500 272100 472600	1056734	1056734 00	250157 250157	278220 278200	264200 264200
55 27 154400-8	44X91 FR 1F .0919	2	LASSONI, GUISEPPE 58 STOVER AVE NORTH ARLINGTON, NJ 58 STOVER AVENUE	07031	204900 184000 388900	869580	869580 00	206496 206496	228388 228200	217400 217400
55 28 154500-9	84X91 BR 1F .1755	2	VAN DYKE, DORIANNE ETAL 66 STOVER AVENUE NORTH ARLINGTON, NJ 66 STOVER AVENUE	07031	261800 212000 473800	1059417	1059417 00	253556 253555	276206 276100	264900 264900
55 29 154600-0	56X91 2LT FR1F .1170	2	SAHAGIAN, JOSEPH & CAROL 76 STOVER AVE NORTH ARLINGTON, NJ 76 STOVER AVE	07031	229500 188900 418400	935542	V1 935542 -25000	206986 206985	248371 248200	227600 227600
56 1 154700-1	75X89 PARKING AREA .1532	4A	CRANLEIGH, LLC 316 RIVER ROAD NORTH ARLINGTON, NJ 304-310 RIVER RD	07031	183500 22400 205900	460392	460392 00	117908 117907	112377 112200	115100 115100
56 2 154700-1	56X76 SVCSTA .0977	4A	CRANLEIGH, LLC 316 RIVER ROAD NORTH ARLINGTON, NJ 316 RIVER RD	07031	106400 567800 674200	1507511	1507511 00	384020 384019	369772 369700	376900 376900
56 3 154900-3	98X72 2.82LT DUPLEX .1620	2	LATIERNO, WANDA CABERA 271-273 CRYSTAL ST NORTH ARLINGTON, NJ 271-273 CRYSTAL ST	07031	253900 276900 530800	1186869	1186869 00	283565 283565	309939 309800	296700 296700
56 4 155000-1	38X75 1.14LT BRSTUCC01F .0654	2	SMIGLEWSKI, EDDY 267 CRYSTAL ST NORTH ARLINGTON, NJ 267 CRYSTAL ST	07031	206000 131300 337300	754203	754203 00	179021 179021	198161 198000	188600 188600
56 5 155100-2	46X75 1.38LT FR2FGAR .0792	2	CIMMINO, DAMIEN MICHAEL ETAL 265 CRYSTAL ST NORTH ARLINGTON, NJ 265 CRYSTAL ST	07031	214700 447400 662100	1480456	V1 1480456 -25000	344534 344534	383288 383100	363900 363900
56 6 155200-3	84X77 2.59LT 1FAM FR .1485	2	ARIA, FRANK & KATHERINE 29 WEST ST # 31 NORTH ARLINGTON NJ 29-31 WEST ST	02670 07031-5544	247800 128900 376700	842301	V1 842301 -25000	195581 195580	213140 213000	204300 204300
56 7 155300-4	70X75 2.1LT FR1FAM .1205	2	CHOYNOWSKI, CHESTER & DONNA MARIE 25 WEST ST NORTH ARLINGTON NJ 25 WEST ST	01175 07031-5544	240600 134400 375000	838500	838500 00	200564 200563	218773 218600	209600 209600
56 8.01 155400-5	50X75 1.6LT FRBR2F .0861	2	CROSSETT, ANNA MARIE 412 GALLOPING HILL RD ROSELLE PARK, NJ 20 BAYLISS ST	07204	219000 369900 588900	1316780	1316780 00	313229 313229	345222 345100	329200 329200
56 9.01 155500-6	53.34 X 75 FRBUNG1F .0918	2	TAMAYO, SAMUEL & MIRNA 10 BAYLISS ST NORTH ARLINGTON, NJ 10 BAYLISS ST	07031	196000 308200 504200	1127391	1127391 00	266688 266688	297015 297000	281800 281800

6395100

14299443

00

100000

14199443

6805211

7394232

7099800

