

## NEW JERSEY PROPERTY TAX SYSTEM LEGEND

PART 1		PART 2		PART 3	
CODE	NAME OF OWNER	PRINCIPLE USE OR PURPOSE	CODE	DESCRIPTION	DESCRIPTION
01	Federal Government	01 General Government	055	Parsonage	640 Club
02	State Government	02 Military Purposes	059	Rabbi Residence	643 Club House
03	County Government	03 Education	080	Farm	646 Golf Course
04	Municipal Government	04 Health & Welfare Etal.	083	Barn	649 Drum & Bugle Corps
05	Del. Riv. & Bay Authority	05 Penal Institutions	086	Shed	652 Beach
06	Del. Riv. Basin Comm.	06 Police, Fire, Rescue	089	Tool Shed	655 Marina
07	Del. Riv. Joint Toll Bridge Comm.	07 Transportation	094	Dedicated Open Space	658 Boathouse
08	Del. Riv. Port Authority	08 Utilities	095	Vacant Land	661 Life Guard Station
09	Del. Valley Reg. Plan. Comm.	09 Conservation	097	Disabled Veteran	664 Bath House
10	N.J. Turnpike Authority	10 Religious and Charitable	098	Widow of Serviceman or Disabled Veteran	667 Boardwalk
11	Garden State Pkwy. Comm.	11 Burial Grounds	100	VFW/ A.M. Leg	670 Boardwalk, Amusement
12	Interstate Sanitation Comm.	12 Civic and other Social Activities	101	Burial Ground	673 Booth
13	Mid. Atl. State Air Poll. Ctrl Comm.	13 Redevel. And Rehabilitation	106	Cemetery	676 Refreshment Stand
14	N.Y.- N.J. Trans. Agency	14 Remediation	111	Crematory	679 Restaurant
15	Palisades Int. Park Comm.	15 Housing and Mtg Fin. Project	116	Graveyard	682 Comfort Station
16	Port Authority of N.Y.-N.J.	16 Urban Enterprize Zone	121	Mausoleum	701 Highway
17	Tri-State Comm	17 C. 441 P.L. 1991	201	Radio Station	702 Tunnel
18	S. Jersey Port Comm.	18 Railroad	204	Radar	704 Road
19	Waterfront Comm. of N.Y.	19 Recreation	207	Radio Tower	707 Parkway
20	Charitable & Non-Profit Org.	20 Medical Office/ HEZ	220	Filtering Plant	710 Thoroughfare
21	Fraternal Organizations		223	Pumping Station	713 Circle
22	Veterans Organizations		226	Reservoir	716 Island
23	Religious Organizations		229	Well	719 Jug Handle
24	Other		232	Water Supply	722 Media Strip
25	Atlantic City Expressway		235	Water Tank	725 Overpass
26	N.J. Sports & Exposition Authority		238	Water Tower	726 Playground
27	N.J. Econ. Dev. Authority		241	Water Tower Booster Station	728 Right of Way
28	County Food Dist. Authority		244	Water Plant	730 Traffic Island
29	Urban Renewal Entity		247	Water Stand Pipe	731 Traffic Triangle
30	CRDA- Casino Redev. Authority		250	Sewage Treatment	740 Toll Booth
31	N.J. Education Facilities Authority		254	Sewage Disposal	743 Toll Plaza
32	Hackensck Mead. Comm		256	Sanitary Landfill	746 Sidewalk
33	County Improvement Authority		258	Drainage	749 Lighting Standards
34	N.J. Natural Land Tr./ Natur. Cons		270	Atomic Energy Plant	752 Service Area
35	N.J. House and Mtg. Fin. Agency		280	Oil Tank	760 Gate House
36	N.J. Transit		283	Incinerator	763 Garage
37	County Park Commission		286	Mosquito Control	766 Highway Plant
38	County Utilities Authority		289	Dog Pound	769 Inspection Station
39	County Housing Authority		301	Hospital	772 Weighing Station
40	Municipal Housing Authority		304	Clinic	780 Parking Area
41	Municipal Utilities Authority		306	Mediaci Office/ HEZ	789 Brownsfields
42	Municipal Improvement Authority		307	Health Center	790 Commere. \ Indust. Purpose
43	Municipal Parking Authority		308	County Food Dist. Facility	795 Vehicle Terminal
44	Patco		309	Rescue Mission	801 Airport
45	S. Jersev Transportation Authority		310	Red Cross Facility	805 Air Facility
					810 Air Terminal
					815 Observation Tower
					840 Railroad
					845 Railroad Station
					850 Railroad Depot
					880 Navigation Tower
					901 Lake
					905 Pond
					906 Pool
					909 River
					913 Creek
					917 Canal
					921 Canal Feeder
					925 Canal House
					929 Tidewater Basin
					933 Water Way
					937 Watershed
					940 Vehicle Bridge
					944 Foot Bridge
					948 Bridge Steps
					949 Footpath
					950 Flood Control Dam
					960 Dock Bulkhead
					964 Dock Lock
					968 Dock Port
					980 Lockhouse
					984 Lighthouse
					988 Marine Elevator
					991 Revenue Allocation District
					992 Marine Terminal
					993 Urban Renewal Entity
					994 5 Yr. Tax Agreement
					995 Atlantic City Expressway
					996 Riparian Grant
					997 Residence
					998 Urban Renewal
					999 Public Housing

TABLE OF AGGREGATES  
OF TAXABLE AND EXEMPT PROPERTY IN THE TAXING DISTRICT OF RIDGEFIELD PARK

FOR 2025

(1) VALUE OF LAND	831,189,850	
(2) VALUE OF IMPROVEMENTS	968,630,000	
(3) TOTAL VALUE LAND & IMPRVMT EXCL 2ND CLASS RR		1799,819,850
(4) TAX VALUE MACH,IMPLMNT & EQUIPT OF TELEPHONE, PETROLEUM REFINERIES MISCELLANEOUS		
(5) EXEMPTIONS		
POLLUTION CONTROL (RS 54:4-3.56)		
FIRE SUPPRESSION (RS 54:4-3.13)	1,976,500	
FALLOUT SHELTER (RS 54:4-3.48)		
WATER/SEWAGE FAC. (RS 54:4-3.59)		
UEZ ABATEMENT (RS 54:4-3.139)		
HOME IMPROVEMENT (RS 54:4-3.72)		
MULTI FAMILY (RS 54:4-3.121)		
CL 4 ABATEMENT (RS 54:4-3.95)		
RENEWABLE ENERGY (RS 54:4-3.113)		
DWELL ABATEMENT (RS 40A:21-5)		
DWELL EXEMPTION (RS 40A:21-5)		
NEW DWL/CONV ABATE (RS 40A:21-5)		
NEW DWL/CONV EXEM (RS 40A:21-5)		
MUL DWELL EXEM (RS 40A:21-6)		
MUL DWELL ABATE (RS 40A:21-6)		
COM/IND EXEMPTION (RS 40A:21-7)		
TOTAL	1,976,500	
(5A) DEDUCTIONS ALLOWED (C.73,L.1976)		
NBR VETERANS	77	
NBR VETERANS WIDOWS	30	
TOTAL	107	
NBR SENIOR CITIZENS	13	
NBR DISABLED PERSONS	1	
NBR SURVIVING SPOUSE		
TOTAL	121	
(6) NET VALUATION TAXABLE		1797,843,350
(7) TAX RATE - GENL TAX RATE PER \$100 TAXABLE VALUE	3.061	
(8) RATIO - AVERAGE RATIO OF ASSESSED TO TRUE VALUE OF REAL PROPERTY	85.19%	
(9A) UEZ EXPIRED (-)		
(9B) TRUE VALUE CL II RR PROPERTY (+)		
(10) EQUALIZATION	20,239,039	
(11) NET VALUE ON WHICH COUNTY TAXES ARE APPORTIONED		2,118,082,389
(12) APPORTIONMENT OF TAXES		
TOTAL CNTY TAX APPRT	4,731,328.17	
ADJUSTMENTS		
CNTY EQUAL TBL APPL (+ OR -)		
APPEALS & CORR. (+ OR -)	10,121.59	
NET CNTY TAX APPOR	4,721,206.58	
LESS EXCESS STATE AID		

(13) VALUATION OF EXEMPT PROPERTY		
PUBLIC SCHOOL PROP	38,471,100	
OTHER SCHOOL PROP		
PUBLIC PROP	89,266,400	
CHURCH & CHARITABLE PROP	24,593,200	
CEMETERY & GRAVEYARD		
OTHER EXEMPT PROP	76,968,550	
TOTAL VALUE	229,299,250	
(14) MISC REVENUE FOR SUPPORT OF BUDGET		
SURPLUS REVENUE APPROPRIATED	3,900,000.00	
MISC REVENUE ANTICIPATED	3,749,265.62	
RECEIPT FROM DELINQUENT TAX & LIEN	340,000.00	
TOTAL MISCELLANEOUS REVENUE	7,989,265.62	

(15) APPORTIONMENT OF TAXES			
ITEM	AMOUNT	RATE	
NET CNTY TX LESS ST AID	4,721,206.58	.263	
COUNTY LIBRARY TAX			
COUNTY HEALTH TAX			
COUNTY OPEN SPACE	211,808.24	.012	
DISTRICT SCHOOL TAX	30,346,646.00	1.688	
CONSOLIDATED SCHOOL TAX			
REGIONAL SCHOOL TAX			
MUNICIPAL OPEN SPACE			
MUNICIPAL LIBRARY TAX	712,433.00	.040	
LOCAL MUNCLP PURPOSE TAX	19,028,535.35	1.058	
TOTAL TAX LEVY	55,020,629.17		
AUTHORIZED RATE		3.061	


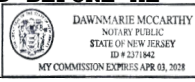
(16) REAL PROPERTY CLASSIFICATION SUMMARY			
	ITEMS	TAX VALUE	
1. VACANT LAND	28	18,896,900	
2. RESIDENTIAL	2,846	1224,212,350	
3A. FARM (REGULAR)			
3B. FARM (QUALIFIED)			
4A. COMMERCIAL	170	305,920,500	
4B. INDUSTRIAL	37	86,789,600	
4C. APARTMENT	45	162,024,000	
TOTAL CLASS 4A,4B,4C		554,734,100	
TOTAL ALL CLASSES		1797,843,350	

STATE OF NEW JERSEY BERGEN COUNTY

I (WE) \_\_\_\_\_ ASSESSOR(S) OF THE  
TAXING DISTRICT OF RIDGEFIELD PARK DO SWEAR (OR AFFIRM)  
THAT THE FOREGOING TAX LIST AND TAX DUPLICATE CONTAIN THE  
VALUATIONS OF ALL THE PROPERTY LIABLE TO TAXATION IN THE TAXING  
DISTRICT IN WHICH I (WE) AM (ARE) TAX ASSESSOR(S), AND THAT  
SUCH PROPERTY HAS BEEN VALUED WITHOUT FAVOR OR PARTIALITY AT  
ITS TAXABLE VALUE AND I (WE) HAVE ALLOWED ONLY SUCH EXEMPTIONS  
AND DEDUCTIONS AS ARE PRESCRIBED BY LAW

I (WE) DO FURTHER SWEAR (OR AFFIRM) THAT, FOR THE TAX YEAR 2025,  
I (WE) HAVE COMPLETED AND PUT INTO OPERATION A DISTRICT-WIDE  
ADJUSTMENTS OF REAL PROPERTY TAXABLE VALUATIONS AND SUCH TAXABLE  
VALUATIONS CONFORM TO THE PERCENTAGE LEVEL ESTABLISHED FOR SUCH  
YEAR FOR EXPRESSING THE TAXABLE VALUE OF REAL PROPERTY IN THE  
COUNTY.

SWORN AND SUBSCRIBED BEFORE ME

\_\_\_\_\_  
ASSESSOR(S)

CERTIFICATION BY COUNTY BOARD

THIS IS TO CERTIFY THAT THE FOREGOING IS A TRUE AND  
COMPLETE RECORD OF THE TAXES ASSESSED FOR THE YEAR 2025 IN THE  
TAXING DISTRICT OF RIDGEFIELD PARK COUNTY OF  
BERGEN, NEW JERSEY, AND THAT \$ 1,797,843,350 IS THE  
NET VALUATION TAXABLE AND 2,118,082,389 IS THE NET VALUATION  
ON WHICH COUNTY TAXES AND REGIONAL OR CONSOLIDATED SCHOOL TAXES  
ARE APPORTIONED.

ATTEST: \_\_\_\_\_ PRESIDENT  
\_\_\_\_\_  
\_\_\_\_\_  
\_\_\_\_\_  
\_\_\_\_\_  
COMMISSIONER  
COMMISSIONER  
COMMISSIONER

\_\_\_\_\_  
TAX ADMINISTRATOR  
COUNTY BOARD OF TAXATION  
\_\_\_\_\_  
COMMISSIONER

TAXING DISTRICT 50 RIDGEFIELD PARK			2025 TAX LIST DISTRICT SUMMARY			COUNTY 02 BERGEN		07/22/25
CLASSIFICATION	NO. OF PARCELS	LAND VALUE	IMPROVEMENT VALUE	TOTAL VALUE	BOOK VALUE OF TANG PERS PROP	EXEMPTION AMOUNT	NET TAXABLE VALUE	
1 VACANT LAND	28	18,896,900	0	18,896,900		0	18,896,900	
2 RESIDENTIAL	2,846	604,154,350	620,058,000	1,224,212,350		0	1,224,212,350	
3A FARM (REGULAR)	0	0	0	0		0	0	
3B FARM (QUALIFIED)	0	0	0	0		0	0	
4A COMMERCIAL	170	126,323,700	181,573,300	307,897,000		1,976,500	305,920,500	
4B INDUSTRIAL	37	30,589,900	56,199,700	86,789,600		0	86,789,600	
4C APARTMENT	45	51,225,000	110,799,000	162,024,000		0	162,024,000	
CLASS 4 TOTAL	252	208,138,600	348,572,000	556,710,600		1,976,500	554,734,100	
RATABLE TOTAL	3,126	831,189,850	968,630,000	1,799,819,850		1,976,500	1,797,843,350	
5A CLASS 1 RAILROAD	6	0	0	0		0	0	
5B CLASS 2 RAILROAD	0	0	0	0		0	0	
RAILROAD TOTAL	6	0	0	0		0	0	
6A TELEPHONE	1				0			0
6B PETROL REFINRIES	0				0			0
6C MISCELLANEOUS	0				0			0
PUBLIC UTIL. TOTAL	1				0			0
15A PUBLIC SCHOOL	5	8,348,800	30,122,300	38,471,100		0	38,471,100	
15B OTHER SCHOOL	0	0	0	0		0	0	
15C PUBLIC PROPERTY	80	77,478,400	11,788,000	89,266,400		0	89,266,400	
15D CHARITABLE	23	5,901,700	18,691,500	24,593,200		0	24,593,200	
15E CEMETERY	0	0	0	0		0	0	
15F MISCELLANEOUS	41	45,740,150	31,228,400	76,968,550		0	76,968,550	
EXEMPT TOTAL	149	137,469,050	91,830,200	229,299,250		0	229,299,250	
----- D E D U C T I O N S -----			----- E X E M P T I O N S -----			----- E X E M P T I O N S -----		
CLASSIFICATION	NO. OF DEDUCTS	DEDUCTION AMOUNT	CLASSIFICATION	NO. OF PARCELS	EXEMPTION AMOUNT	CLASSIFICATION	NO. OF PARCELS	EXEMPTION AMOUNT
SENIOR CITIZEN	13	3,250	FIRE SUPPRESS	4	1,976,500	DWELL ABATE	0	0
DISABLED PERSON	1	250	POLLUTION CNTRL	0	0	DWELL EXEMP	0	0
SURVIVING SPOUSE	0	0	FALLOUT SHELTER	0	0	NEW DWEL/CONV ABAT	0	0
VETERAN	77	19,250	WATER/SEWAGE FAC	0	0	NEW DWEL/CONV EXMT	0	0
WIDOW OF VETERAN	30	7,500	HOME IMPROVEMENT	0	0	MUL DWELL EXEMP	0	0
			CLASS 4 ABATEMENT	0	0	MUL DWELL ABATE	0	0
			MULTI-FAMILY DWELL	0	0	COM/IND EXEMP	0	0
			UEZ ABATEMENT	0	0	RENEWABLE ENERGY	0	0

I ASSESSOR OF THE TAXING DISTRICT OF RIDGEFIELD PARK DO SWEAR (OR AFFIRM) THAT THE FOREGOING  
TAX LIST AND TAX DUPLICATE CONTAIN THE VALUATIONS OF ALL THE PROPERTY LIABLE TO TAXATION IN THE TAXING DISTRICT IN WHICH I AM TAX  
ASSESSOR, AND THAT SUCH PROPERTY HAS BEEN VALUED WITHOUT FAVOR OR PARTIALITY AT ITS TAXABLE VALUE AND I HAVE ALLOWED ONLY SUCH  
EXEMPTIONS AND DEDUCTIONS AS ARE PRESCRIBED BY LAW.

-----  
ASSESSOR



I DO FURTHER SWEAR (OR AFFIRM) THAT, FOR THE TAX YEAR 2025, I HAVE COMPLETED AND PUT INTO OPERATION A DISTRICT WIDE ADJUSTMENT OF  
REAL PROPERTY TAXABLE VALUATIONS AND SUCH TAXABLE VALUATIONS CONFORM TO THE PERCENTAGE LEVEL ESTABLISHED FOR SUCH YEAR FOR  
EXPRESSING THE TAXABLE VALUE OF REAL PROPERTY IN THE COUNTY.

-----  
ASSESSOR

SWORN AND SUBSCRIBED BEFORE ME

.

-----





## 2025 TAX CALCULATION ACKNOWLEDGEMENT REPORT

TAXING DISTRICT 50 RIDGEFIELD PARK

COUNTY 02 BERGEN

BLOCK	LOT	QUALIFIC.	PROPERTY LOCATION	CLASS	NET VAL	TAX AMOUNTS				
						TOT YEAR	1ST HALF	2ND HALF	PRELIM.	
7	31		14 SIXTH ST	15F	413900	.00	5995.34	5995.34-	.00	*OVERBILL*
10	25		114 THIRD ST	15F	528100	.00	7524.53	7524.53-	.00	*OVERBILL*
20.01	3.03		577 TEANECK ROAD REAR	15C	48300	.00	699.63	699.63-	.00	*OVERBILL*
29	1		73 HAZELTON ST	15F	402900	.00	5836.01	5836.01-	.00	*OVERBILL*
137	1		15 EDISON ST	15F	479800	.00	6949.91	6949.91-	.00	*OVERBILL*

## 2025 TAX CALCULATION ACKNOWLEDGEMENT REPORT

TAXING DISTRICT 50 RIDGEFIELD PARK

COUNTY 02 BERGEN

	COUNT	NET VALUE	TOTAL TAXES (GENERAL)	TOTAL TAXES (SPECIAL)	DEDUCTION AMOUNT	NET AMOUNT OF TAXES	2025 TAXES (1ST HALF)	2025 TAXES (2ND HALF)	2026 TAXES (1ST HALF)
* RATABLES *	3,126	1,797,843,350	55,031,986.65	.00	30,250.00	55,001,736.65	26,317,823.98	28,683,912.67	27,500,875.79
* RAILROADS *	6	0	.00	.00	.00	.00	.00	.00	.00
* UTILITIES *	1	0	.00	.00	.00	.00	.00	.00	.00
* EXEMPTS *	149	229,299,250	.00	.00	.00	.00	27,005.42	27,005.42-	.00

TAX RATES FOR THE YEAR OF 2025

TAXING DISTRICT 50 RIDGEFIELD PARK COUNTY 02 BERGEN

DESCRIPTION OF TAX	SPECIAL TAX CODE	RATE PER \$100	FLAT TAX AMOUNT
COUNTY TAX		.263	
COUNTY OPEN SPACE		.012	
DISTRICT SCHOOL TAX		1.688	
LIBRARY TAX		.040	
LOCAL MUNICIPAL TAX		1.058	
MUNICIPAL OPEN SPACE		.000	
		-----	
TOTAL PROPERTY TAX 2025		3.061	

SPECIAL TAX DESCRIPTION.....

* STATE AID RATE	A01	.000
------------------	-----	------

\* STATE AID NOT PART OF GENERAL TAX RATE



TAX RATE EDIT AUDIT TRAIL									
CTY/ DIST	TAX YEAR	RATE SEQ	RATE DESCRIPTION	TAX RATE	FLAT AMOUNT	--SPECIAL TAX DATA--			INHIBIT FLAGS
						CODE	RATE	FLAT	
0250	2025	01	COUNTY TAX	00263	000000				
0250	2025	02	COUNTY OPEN SPACE	00012	000000				
0250	2025	03	DISTRICT SCHOOL TAX	01688	000000				
0250	2025	04	LIBRARY TAX	00040	000000				
0250	2025	05	LOCAL MUNICIPAL TAX	01058	000000				
0250	2025	06	MUNICIPAL OPEN SPACE	00000	000000				
0250	2025	07	STATE AID RATE			A01	00000	000000	
				-----	-----		-----	-----	
0250	2025	00	TOTAL PROPERTY TAX 2025	3.061	.00		.000	.00	

\*\*\* TAX RATE ACCEPTED

TAXING DISTRICT NO. 50 RIDGEFIELD PARK

COUNTY NO. 02 BERGEN

PAGE NO	NET TAXABLE VALUE	TOTAL TAXES (GENERAL)	TOTAL TAXES (SPECIAL)	DEDUCTION AMOUNT	NET AMOUNT OF TAXES	2025 TAXES (1ST HALF)	2025 TAXES (2ND HALF)	2026 TAXES (1ST HALF)
0001	15,057,700	460,916.24	.00	.00	460,916.24	218,110.84	242,805.40	230,460.00
0002	8,605,200	263,405.17	.00	.00	263,405.17	124,646.35	138,758.82	131,700.00
0003	5,799,800	177,531.90	.00	250.00	177,281.90	83,885.15	93,396.75	88,642.00
0004	6,269,200	191,900.22	.00	250.00	191,650.22	90,684.41	100,965.81	95,826.00
0005	5,969,300	182,720.28	.00	250.00	182,470.28	86,340.34	96,129.94	91,234.00
0006	5,971,400	182,784.55	.00	.00	182,784.55	86,495.77	96,288.78	91,390.00
0007	5,892,900	180,381.68	.00	.00	180,381.68	85,358.70	95,022.98	90,190.00
0008	5,830,200	178,462.42	.00	500.00	177,962.42	84,200.49	93,761.93	88,984.00
0009	6,611,200	202,368.82	.00	.00	202,368.82	95,763.27	106,605.55	101,188.00
0010	5,339,600	163,445.17	.00	250.00	163,195.17	83,214.49	79,980.68	81,602.00
0011	6,913,200	211,613.05	.00	.00	211,613.05	100,137.74	111,475.31	105,808.00
0012	6,062,100	185,560.88	.00	750.00	184,810.88	87,309.57	97,501.31	92,408.00
0013	5,795,300	177,394.12	.00	.00	177,394.12	83,944.94	93,449.18	88,694.00
0014	6,098,800	186,684.27	.00	.00	186,684.27	88,341.13	98,343.14	93,344.00
0015	5,998,600	183,617.14	.00	.00	183,617.14	86,889.76	96,727.38	91,808.00
0016	5,781,700	176,977.83	.00	.00	176,977.83	83,747.98	93,229.85	88,484.00
0017	4,046,600	123,866.43	.00	.00	123,866.43	66,139.56	57,726.87	61,934.00
0018	5,137,300	157,252.74	.00	250.00	157,002.74	74,288.84	82,713.90	78,498.00
0019	5,815,200	178,003.29	.00	.00	178,003.29	84,233.20	93,770.09	89,000.00
0020	5,795,900	177,412.50	.00	.00	177,412.50	83,953.64	93,458.86	88,704.00
0021	5,961,900	182,493.75	.00	.00	182,493.75	86,358.16	96,135.59	91,250.00
0022	5,896,500	180,491.89	.00	250.00	180,241.89	85,285.83	94,956.06	90,120.00
0023	5,606,400	171,611.90	.00	.00	171,611.90	81,208.74	90,403.16	85,806.00
0024	5,805,600	177,709.42	.00	250.00	177,459.42	83,969.15	93,490.27	88,726.00
0025	5,873,000	179,772.55	.00	250.00	179,522.55	84,945.42	94,577.13	89,758.00
0026	5,557,600	170,118.15	.00	.00	170,118.15	80,501.87	89,616.28	85,060.00
0027	5,618,900	171,994.52	.00	.00	171,994.52	81,389.83	90,604.69	85,996.00
0028	5,735,200	175,554.46	.00	.00	175,554.46	83,074.42	92,480.04	87,778.00
0029	5,642,100	172,454.69	.00	250.00	172,204.69	81,693.55	90,761.14	86,230.00
0030	5,538,700	169,539.61	.00	.00	169,539.61	80,692.63	88,846.98	84,772.00
0031	5,583,300	170,904.82	.00	.00	170,904.82	80,874.14	90,030.68	85,452.00
0032	5,746,900	175,912.63	.00	250.00	175,662.63	83,118.88	92,543.75	87,832.00
0033	5,564,500	170,329.36	.00	500.00	169,829.36	83,771.30	86,058.06	84,916.00
0034	6,101,800	186,776.11	.00	.00	186,776.11	88,384.61	98,391.50	93,388.00
0035	5,017,700	153,591.80	.00	.00	153,591.80	72,681.41	80,910.39	76,792.00
0036	6,390,200	195,604.04	.00	250.00	195,354.04	92,437.09	102,916.95	97,678.00
0037	6,327,200	193,675.59	.00	.00	193,675.59	91,649.51	102,026.08	96,840.00
0038	5,693,700	174,284.16	.00	.00	174,284.16	82,473.27	91,810.89	87,142.00
0039	5,902,700	180,681.65	.00	500.00	180,181.65	85,250.64	94,931.01	90,086.00
0040	6,238,300	190,954.37	.00	.00	190,954.37	90,361.83	100,592.54	95,476.00
0041	5,732,700	175,477.96	.00	.00	175,477.96	83,038.20	92,439.76	87,740.00
0042	6,902,900	211,297.77	.00	.00	211,297.77	99,988.54	111,309.23	105,652.00
0043	5,222,300	159,854.62	.00	.00	159,854.62	75,645.06	84,209.56	79,926.00
0044	51,596,400	1,579,365.81	.00	250.00	1,579,115.81	957,833.25	621,282.56	789,558.00
0045	85,828,400	2,627,207.33	.00	.00	2,627,207.33	1,295,031.46	1,332,175.87	1,313,600.00
0046	6,538,300	200,137.37	.00	.00	200,137.37	95,221.53	104,915.84	100,072.00
0047	6,319,400	193,436.84	.00	.00	193,436.84	91,536.54	101,900.30	96,720.00
0048	6,858,100	209,926.46	.00	.00	209,926.46	99,339.62	110,586.84	104,960.00
0049	3,576,700	109,482.79	.00	.00	109,482.79	57,644.53	51,838.26	54,740.00
0050	5,221,000	159,814.80	.00	.00	159,814.80	75,626.22	84,188.58	79,908.00
0051	5,569,600	170,485.45	.00	.00	170,485.45	80,675.67	89,809.78	85,240.00
0052	5,674,400	173,693.39	.00	.00	173,693.39	82,193.73	91,499.66	86,848.00
0053	6,220,600	190,412.57	.00	.00	190,412.57	90,105.44	100,307.13	95,206.00
0054	7,307,100	223,670.34	.00	500.00	223,170.34	105,593.36	117,576.98	111,584.00
0055	6,342,900	194,156.18	.00	.00	194,156.18	91,876.95	102,279.23	97,080.00
0056	6,252,400	191,385.98	.00	.00	191,385.98	90,566.07	100,819.91	95,694.00
0057	5,576,500	170,696.67	.00	.00	170,696.67	80,959.59	89,737.08	85,346.00
0058	6,101,400	186,763.87	.00	750.00	186,013.87	88,439.80	97,574.07	93,008.00
0059	6,577,100	201,325.04	.00	.00	201,325.04	95,269.34	106,055.70	100,660.00
0060	7,165,000	219,320.65	.00	250.00	219,070.65	103,535.07	115,535.58	109,534.00
0061	6,347,100	194,284.74	.00	250.00	194,034.74	91,937.76	102,096.98	97,018.00
0062	7,182,900	219,868.57	.00	.00	219,868.57	104,044.35	115,824.22	109,934.00
0063	5,954,900	182,279.50	.00	.00	182,279.50	86,256.77	96,022.73	91,140.00
0064	7,202,800	220,477.71	.00	.00	220,477.71	104,332.60	116,145.11	110,240.00
0065	7,383,600	226,012.00	.00	250.00	225,762.00	106,826.49	118,935.51	112,882.00

TAXING DISTRICT NO. 50 RIDGEFIELD PARK

COUNTY NO. 02 BERGEN

PAGE NO	NET TAXABLE VALUE	TOTAL TAXES (GENERAL)	TOTAL TAXES (SPECIAL)	DEDUCTION AMOUNT	NET AMOUNT OF TAXES	2025 TAXES (1ST HALF)	2025 TAXES (2ND HALF)	2026 TAXES (1ST HALF)
0066	6,353,300	194,474.53	.00	.00	194,474.53	92,027.58	102,446.95	97,240.00
0067	50,689,000	1,551,590.31	.00	250.00	1,551,340.31	734,306.54	817,033.77	775,668.00
0068	6,353,600	194,483.72	.00	250.00	194,233.72	92,043.09	102,190.63	97,114.00
0069	6,311,200	193,185.86	.00	250.00	192,935.86	91,292.75	101,643.11	96,466.00
0070	5,839,300	178,740.98	.00	500.00	178,240.98	84,332.29	93,908.69	89,118.00
0071	6,774,600	207,370.50	.00	.00	207,370.50	98,130.12	109,240.38	103,684.00
0072	5,615,500	171,890.46	.00	.00	171,890.46	81,340.56	90,549.90	85,944.00
0073	5,333,100	163,246.19	.00	.00	163,246.19	77,249.98	85,996.21	81,622.00
0074	5,448,300	166,772.45	.00	500.00	166,272.45	78,793.67	87,478.78	83,134.00
0075	7,637,600	233,786.95	.00	250.00	233,536.95	110,505.67	123,031.28	116,768.00
0076	6,823,100	208,855.07	.00	250.00	208,605.07	98,707.65	109,897.42	104,302.00
0077	6,369,000	194,955.12	.00	.00	194,955.12	92,255.03	102,700.09	97,482.00
0078	10,512,300	321,781.49	.00	.00	321,781.49	152,270.69	169,510.80	160,890.00
0079	5,529,100	169,245.76	.00	.00	169,245.76	80,089.05	89,156.71	84,624.00
0080	10,403,900	318,463.38	.00	500.00	317,963.38	150,450.53	167,512.85	158,980.00
0081	4,868,700	149,030.92	.00	.00	149,030.92	70,523.14	78,507.78	74,516.00
0082	4,752,300	145,467.92	.00	.00	145,467.92	68,837.10	76,630.82	72,730.00
0083	4,768,500	145,963.81	.00	.00	145,963.81	69,071.75	76,892.06	72,984.00
0084	5,939,200	181,798.93	.00	.00	181,798.93	86,029.35	95,769.58	90,900.00
0085	6,564,700	200,945.48	.00	.00	200,945.48	95,089.73	105,855.75	100,474.00
0086	6,258,300	191,566.57	.00	.00	191,566.57	90,651.53	100,915.04	95,782.00
0087	6,261,300	191,658.40	.00	.00	191,658.40	90,694.93	100,963.47	95,828.00
0088	6,402,100	195,968.29	.00	.00	195,968.29	92,760.53	103,207.76	97,984.00
0089	6,055,400	185,355.80	.00	250.00	185,105.80	87,587.51	97,518.29	92,556.00
0090	5,451,800	166,879.60	.00	250.00	166,629.60	78,844.35	87,785.25	83,316.00
0091	5,758,200	176,258.50	.00	250.00	176,008.50	83,282.57	92,725.93	88,002.00
0092	7,177,100	219,691.04	.00	.00	219,691.04	103,960.34	115,730.70	109,846.00
0093	5,724,800	175,236.11	.00	.00	175,236.11	82,923.78	92,312.33	87,616.00
0094	6,278,700	192,191.01	.00	.00	192,191.01	90,947.01	101,244.00	96,096.00
0095	6,005,900	183,840.61	.00	.00	183,840.61	86,995.51	96,845.10	91,924.00
0096	7,292,700	223,229.54	.00	.00	223,229.54	105,634.79	117,594.75	111,616.00
0097	5,478,500	167,696.89	.00	250.00	167,446.89	79,231.11	88,215.78	83,724.00
0098	4,417,100	135,207.44	.00	.00	135,207.44	63,981.74	71,225.70	67,604.00
0099	7,948,500	243,303.60	.00	.00	243,303.60	115,134.07	128,169.53	121,654.00
0100	9,236,600	282,732.35	.00	500.00	282,232.35	133,542.21	148,690.14	141,112.00
0101	9,657,700	295,622.19	.00	250.00	295,372.19	139,766.82	155,605.37	147,684.00
0102	6,164,800	188,704.54	.00	.00	188,704.54	89,297.16	99,407.38	94,354.00
0103	6,506,400	199,160.90	.00	500.00	198,660.90	93,965.23	104,665.67	99,330.00
0104	5,963,300	182,536.62	.00	500.00	182,036.62	86,447.13	95,589.49	91,014.00
0105	6,194,500	189,613.65	.00	.00	189,613.65	89,727.39	99,886.26	94,810.00
0106	6,229,100	190,672.76	.00	250.00	190,422.76	90,103.56	100,319.20	95,210.00
0107	6,188,300	189,423.86	.00	.00	189,423.86	89,512.55	99,911.31	94,710.00
0108	5,701,200	174,513.73	.00	250.00	174,263.73	82,456.90	91,806.83	87,132.00
0109	6,131,900	187,697.45	.00	.00	187,697.45	88,820.60	98,876.85	93,850.00
0110	3,143,900	96,234.78	.00	.00	96,234.78	45,539.42	50,695.36	48,116.00
0111	6,263,000	191,710.44	.00	.00	191,710.44	90,719.59	100,990.85	95,858.00
0112	5,731,900	175,453.47	.00	500.00	174,953.47	82,776.61	92,176.86	87,478.00
0113	7,799,700	238,748.84	.00	250.00	238,498.84	112,853.69	125,645.15	119,246.00
0114	5,903,200	180,696.95	.00	500.00	180,196.95	85,257.88	94,939.07	90,100.00
0115	6,557,500	200,725.09	.00	250.00	200,475.09	94,860.44	105,614.65	100,238.00
0116	8,435,500	258,210.66	.00	.00	258,210.66	122,188.24	136,022.42	129,106.00
0117	28,231,300	864,160.12	.00	2,750.00	861,410.12	410,434.60	450,975.52	430,708.00
0118	11,236,800	343,958.44	.00	.00	343,958.44	162,765.08	181,193.36	171,980.00
0119	7,036,800	215,396.46	.00	.00	215,396.46	101,910.70	113,485.76	107,702.00
0120	6,046,500	185,083.37	.00	.00	185,083.37	87,583.57	97,499.80	92,542.00
0121	6,183,700	189,283.06	.00	250.00	189,033.06	89,445.93	99,587.13	94,518.00
0122	7,475,800	228,834.24	.00	.00	228,834.24	108,287.01	120,547.23	114,418.00
0123	6,242,500	191,082.96	.00	250.00	190,832.96	90,297.66	100,535.30	95,418.00
0124	6,643,800	203,366.72	.00	250.00	203,116.72	96,110.49	107,006.23	101,560.00
0125	5,922,100	181,275.48	.00	.00	181,275.48	85,781.67	95,493.81	90,640.00
0126	7,048,500	215,754.59	.00	250.00	215,504.59	101,972.56	113,532.03	107,748.00
0127	9,267,600	283,681.23	.00	250.00	283,431.23	134,116.21	149,315.02	141,722.00
0128	5,409,700	165,590.94	.00	250.00	165,340.94	78,234.53	87,106.41	82,670.00
0129	7,887,300	241,430.27	.00	.00	241,430.27	114,247.57	127,182.70	120,714.00
0130	6,838,300	209,320.36	.00	.00	209,320.36	99,052.82	110,267.54	104,662.00

TAXING DISTRICT NO. 50 RIDGEFIELD PARK

COUNTY NO. 02 BERGEN

PAGE NO	NET TAXABLE VALUE	TOTAL TAXES (GENERAL)	TOTAL TAXES (SPECIAL)	DEDUCTION AMOUNT	NET AMOUNT OF TAXES	2025 TAXES (1ST HALF)	2025 TAXES (2ND HALF)	2026 TAXES (1ST HALF)
0131	7,166,600	219,369.64	.00	.00	219,369.64	103,808.24	115,561.40	109,688.00
0132	5,992,100	183,418.19	.00	250.00	183,168.19	86,670.60	96,497.59	91,588.00
0133	6,053,300	185,291.51	.00	.00	185,291.51	87,603.44	97,688.07	92,650.00
0134	7,365,300	225,451.86	.00	.00	225,451.86	109,984.64	115,467.22	112,726.00
0135	3,045,900	93,235.05	.00	.00	93,235.05	44,119.94	49,115.11	46,620.00
0136	9,944,900	304,413.40	.00	.00	304,413.40	144,051.94	160,361.46	152,210.00
0137	11,274,500	345,112.46	.00	.00	345,112.46	163,311.18	181,801.28	172,556.00
0138	7,241,100	221,650.08	.00	.00	221,650.08	104,887.37	116,762.71	110,822.00
0139	15,304,800	468,479.93	.00	250.00	468,229.93	221,565.06	246,664.87	234,116.00
0140	6,889,900	210,899.84	.00	.00	210,899.84	99,800.24	111,099.60	105,450.00
0141	7,470,300	228,665.87	.00	250.00	228,415.87	108,082.34	120,333.53	114,206.00
0142	6,185,100	189,325.91	.00	250.00	189,075.91	89,466.21	99,609.70	94,536.00
0143	5,612,600	171,801.69	.00	.00	171,801.69	81,298.54	90,503.15	85,902.00
0144	10,426,400	319,152.11	.00	.00	319,152.11	150,686.03	168,466.08	159,576.00
0145	6,116,900	187,238.31	.00	250.00	186,988.31	88,478.32	98,509.99	93,494.00
0146	4,917,200	150,515.50	.00	.00	150,515.50	71,225.67	79,289.83	75,258.00
0147	5,343,000	163,549.24	.00	250.00	163,299.24	77,268.38	86,030.86	81,652.00
0148	9,659,200	295,668.11	.00	250.00	295,418.11	139,788.56	155,629.55	147,710.00
0149	6,152,900	188,340.27	.00	.00	188,340.27	89,124.79	99,215.48	94,174.00
0150	6,452,400	197,507.96	.00	.00	197,507.96	93,463.08	104,044.88	98,754.00
0151	6,866,100	210,171.33	.00	.00	210,171.33	99,455.49	110,715.84	105,086.00
0152	8,065,100	246,872.72	.00	.00	246,872.72	116,944.68	129,928.04	123,440.00
0153	6,059,200	185,472.12	.00	500.00	184,972.12	87,517.56	97,454.56	92,484.00
0154	7,967,500	243,885.20	.00	.00	243,885.20	115,409.29	128,475.91	121,946.00
0155	6,159,700	188,548.41	.00	.00	188,548.41	89,098.29	99,450.12	94,274.00
0156	5,367,800	164,308.36	.00	.00	164,308.36	77,752.64	86,555.72	82,154.00
0157	6,298,200	192,787.90	.00	.00	192,787.90	91,362.72	101,425.18	96,390.00
0158	6,154,500	188,389.25	.00	250.00	188,139.25	89,022.99	99,116.26	94,068.00
0159	6,316,500	193,348.08	.00	.00	193,348.08	91,494.54	101,853.54	96,672.00
0160	6,475,500	198,215.06	.00	250.00	197,965.06	89,616.86	108,348.20	98,980.00
0161	22,457,400	687,421.02	.00	.00	687,421.02	325,170.46	362,250.56	343,716.00
0162	9,670,500	296,014.03	.00	250.00	295,764.03	139,827.23	155,936.80	147,882.00
0163	5,989,000	183,323.31	.00	250.00	183,073.31	86,625.72	96,447.59	91,538.00
0164	9,658,700	295,652.82	.00	.00	295,652.82	139,906.31	155,746.51	147,828.00
0165	6,857,000	209,892.77	.00	.00	209,892.77	99,323.67	110,569.10	104,946.00
0166	5,878,300	179,934.75	.00	.00	179,934.75	85,147.20	94,787.55	89,970.00
0167	6,566,300	200,994.47	.00	.00	200,994.47	95,112.88	105,881.59	100,494.00
0168	5,867,400	179,601.14	.00	250.00	179,351.14	84,864.33	94,486.81	89,676.00
0169	11,143,700	341,108.66	.00	250.00	340,858.66	161,291.54	179,567.12	170,424.00
0170	5,657,800	173,185.26	.00	250.00	172,935.26	81,828.24	91,107.02	86,466.00
0171	5,423,100	166,001.09	.00	.00	166,001.09	78,553.65	87,447.44	82,998.00
0172	8,976,500	274,770.66	.00	250.00	274,520.66	129,899.64	144,621.02	137,262.00
0173	6,736,200	206,195.09	.00	.00	206,195.09	97,573.90	108,621.19	103,094.00
0174	6,702,900	205,175.79	.00	.00	205,175.79	97,091.53	108,084.26	102,584.00
0175	9,137,800	279,708.05	.00	250.00	279,458.05	132,236.07	147,221.98	139,732.00
0176	6,390,700	195,619.33	.00	.00	195,619.33	92,569.32	103,050.01	97,812.00
0177	6,545,600	200,360.82	.00	250.00	200,110.82	94,688.05	105,422.77	100,054.00
0178	5,205,000	159,325.07	.00	.00	159,325.07	75,394.46	83,930.61	79,664.00
0179	6,644,500	203,388.15	.00	750.00	202,638.15	95,947.41	106,690.74	101,318.00
0180	6,416,000	196,393.76	.00	.00	196,393.76	93,442.77	102,950.99	98,202.00
0181	6,031,100	184,611.96	.00	.00	184,611.96	87,742.93	96,869.03	92,310.00
0182	7,350,400	224,995.75	.00	.00	224,995.75	108,014.70	116,981.05	112,498.00
0183	5,049,500	154,565.21	.00	.00	154,565.21	73,142.04	81,423.17	77,280.00
0184	5,794,900	177,381.91	.00	.00	177,381.91	83,814.17	93,567.74	88,690.00
0185	6,087,700	186,344.51	.00	.00	186,344.51	88,180.36	98,164.15	93,172.00
0186	5,738,100	175,643.25	.00	250.00	175,393.25	82,991.41	92,401.84	87,694.00
0187	7,351,900	225,041.68	.00	.00	225,041.68	108,875.10	116,166.58	112,516.00
0188	6,054,500	185,328.27	.00	.00	185,328.27	87,699.46	97,628.81	92,666.00
0189	6,730,600	206,023.68	.00	.00	206,023.68	97,492.77	108,530.91	103,010.00
0190	6,504,200	199,093.58	.00	.00	199,093.58	94,213.38	104,880.20	99,544.00
0191	5,880,400	179,999.05	.00	250.00	179,749.05	85,052.64	94,696.41	89,872.00
0192	6,036,600	184,780.32	.00	.00	184,780.32	87,440.18	97,340.14	92,388.00
0193	5,826,000	178,333.86	.00	250.00	178,083.86	84,264.63	93,819.23	89,042.00
0194	5,948,700	182,089.72	.00	250.00	181,839.72	85,791.96	96,047.76	90,920.00
0195	6,203,600	189,892.18	.00	.00	189,892.18	89,859.20	100,032.98	94,948.00

TAXING DISTRICT NO. 50 RIDGEFIELD PARK

COUNTY NO. 02 BERGEN

PAGE NO	NET TAXABLE VALUE	TOTAL TAXES (GENERAL)	TOTAL TAXES (SPECIAL)	DEDUCTION AMOUNT	NET AMOUNT OF TAXES	2025 TAXES (1ST HALF)	2025 TAXES (2ND HALF)	2026 TAXES (1ST HALF)
0196	6,513,200	199,369.05	.00	.00	199,369.05	94,343.75	105,025.30	99,686.00
0197	5,535,800	169,450.85	.00	500.00	168,950.85	79,936.09	89,014.76	84,480.00
0198	6,665,100	204,018.72	.00	.00	204,018.72	96,688.86	107,329.86	102,012.00
0199	3,639,300	111,398.96	.00	.00	111,398.96	52,715.27	58,683.69	55,698.00
0200	2,848,600	87,195.67	.00	250.00	86,945.67	41,136.99	45,808.68	43,470.00
0201	3,365,600	103,021.06	.00	.00	103,021.06	48,750.76	54,270.30	51,508.00
0202	3,400,300	104,083.21	.00	250.00	103,833.21	49,128.39	54,704.82	51,914.00
0203	3,370,400	103,167.98	.00	250.00	102,917.98	48,695.28	54,222.70	51,456.00
0204	3,002,200	91,897.34	.00	250.00	91,647.34	43,236.91	48,410.43	45,824.00
0205	83,800	2,565.12	.00	.00	2,565.12	1,213.90	1,351.22	1,286.00
0206	1,718,500	52,603.30	.00	.00	52,603.30	24,892.52	27,710.78	26,298.00
0207	2,927,800	89,619.98	.00	.00	89,619.98	42,409.22	47,210.76	44,808.00
0208	2,226,700	68,159.31	.00	.00	68,159.31	32,253.77	35,905.54	34,084.00
0209	7,849,700	240,279.32	.00	.00	240,279.32	113,702.94	126,576.38	120,142.00
0210	5,966,900	182,646.81	.00	.00	182,646.81	86,430.58	96,216.23	91,324.00
0211	11,220,400	343,456.45	.00	.00	343,456.45	162,527.51	180,928.94	171,724.00
0212	6,280,900	192,258.37	.00	.00	192,258.37	90,728.90	101,529.47	96,132.00
0213	5,255,600	160,873.94	.00	.00	160,873.94	83,077.33	77,796.61	80,440.00
0214	6,236,900	190,911.50	.00	.00	190,911.50	90,341.53	100,569.97	95,456.00
0215	6,591,000	201,750.52	.00	.00	201,750.52	95,470.66	106,279.86	100,878.00
0216	5,754,600	176,148.31	.00	.00	176,148.31	84,224.52	91,923.79	88,080.00
0217	6,652,800	203,642.23	.00	250.00	203,392.23	96,350.92	107,041.31	101,696.00
0218	6,135,600	187,810.74	.00	750.00	187,060.74	88,499.21	98,561.53	93,528.00
0219	5,127,600	156,955.84	.00	.00	156,955.84	74,273.32	82,682.52	78,480.00
0220	5,501,200	168,391.74	.00	250.00	168,141.74	79,742.42	88,399.32	84,070.00
0221	14,735,300	451,047.55	.00	.00	451,047.55	213,440.86	237,606.69	225,522.00
0222	14,069,200	430,658.21	.00	250.00	430,408.21	203,667.43	226,740.78	215,206.00
0223	6,095,900	186,595.50	.00	.00	186,595.50	88,299.14	98,296.36	93,296.00
0224	4,384,450	134,208.01	.00	.00	134,208.01	67,636.29	66,571.72	67,104.00
0225	6,594,600	201,860.70	.00	500.00	201,360.70	95,272.81	106,087.89	100,680.00
0226	6,100,400	186,733.26	.00	250.00	186,483.26	92,053.24	94,430.02	93,242.00
0227	6,080,200	186,114.94	.00	.00	186,114.94	88,071.73	98,043.21	93,056.00
0228	3,792,000	116,073.12	.00	.00	116,073.12	54,927.14	61,145.98	58,036.00
0229	18,042,700	552,287.05	.00	1,000.00	551,287.05	260,848.54	290,438.51	275,644.00
0230	8,239,200	252,201.93	.00	.00	252,201.93	119,344.85	132,857.08	126,102.00
0231	36,534,800	1,118,330.23	.00	.00	1,118,330.23	529,206.63	589,123.60	559,164.00
0232	33,871,800	1,036,815.81	.00	.00	1,036,815.81	507,512.42	529,303.39	518,406.00
0233	27,769,200	850,015.22	.00	.00	850,015.22	394,220.87	455,794.35	425,014.00
0234	4,349,200	133,129.01	.00	.00	133,129.01	62,998.20	70,130.81	66,562.00
0235	533,000	16,315.13	.00	.00	16,315.13	7,720.51	8,594.62	8,158.00

\*\*DIST TOTAL 1,797,843,350 55,031,986.65 .00 30,250.00 55,001,736.65 26,344,829.40 28,656,907.25 27,500,882.00

TAXING DISTRICT NO. 50 RIDGEFIELD PARK

COUNTY NO. 02 BERGEN

PAGE NO	NET TAXABLE VALUE	TOTAL TAXES (GENERAL)	TOTAL TAXES (SPECIAL)	DEDUCTION AMOUNT	NET AMOUNT OF TAXES	2025 TAXES (1ST HALF)	2025 TAXES (2ND HALF)	2026 TAXES (1ST HALF)
0001		.00	.00	.00	.00	.00	.00	.00
**DIST TOTAL		.00	.00	.00	.00	.00	.00	.00

## TAXING DISTRICT NO. 50 RIDGEFIELD PARK

COUNTY NO. 02 BERGEN

NAME OF OWNER ADDITIONAL OWNERS	PAGE NO.	BLOCK NO.	LOT NO.	LOT QUALIF.	ACCOUNT NO.	DEED BOOK	DEED PAGE	CLASS	PROPERTY LOCATION
A&D TEANECK ROAD, LLC	0164	113	14		000000	01184	01842	4A	284-288 TEANECK ROAD
ABAD, VANESSA & TEJADA, ANGELA M	0133	84	10		000000	04144	00993	2	387 TEANECK ROAD
ABAD, RAUL I OCHOA	0179	121	23		000000	04377	01375	2	30 GARDEN ST
ABASSI, HAMID	0172	117	1		000000	08995	00200	2	123 CHRISTIE ST
ABDALLA, WAGDI	0198	133	4		000000	01158	02180	2	11 E WINANT AVE
ABDELKHALEK, TAHER	0030	19	8		000000	05252	00120	2	152 ARTHUR ST
ABISSI JR, PAUL J & CINDY ABISSI	0027	18	2		000000	07478	00279	2	95 ARTHUR ST
ABREU-BORCHERT, MIRIAM	0026	17	7		000000	09579	00353	2	73 ARTHUR ST
ABREU, CANDILEYDA REINOSO ETALS	0180	122	16		000000	04438	00960	2	124 LAUREL ST
ABREU, CARLOS	0157	107	6		000000	09183	00136	2	147 MT VERNON ST
ABREU, JUAN CARLOS ETAL	0042	23	16		000000	05404	00167	2	26 GORDON ST
ABREU, PATRICK & ELIZABETH	0187	126	9		000000	08489	00525	2	35 WINANT AVE
ABREU, RONNY	0153	103	7		000000	04590	00628	2	35 CHRISTIE ST
ABRIAM, MYRA	0034	20.01	7.01			02668	01702	2	555 TEANECK RD
ABRIL, EMILIO & VICTORIA HERRERA	0147	98	6		000000	00855	01903	2	31 PINE ST
ABUALI, MOHAMMED Y	0227	143	11		000000	05244	01830	2	122 BERGEN TURNPIKE
ABULEBDA, MOHAMMAD AHMED&ZAHAN,HORMA	0185	124	1		000000	05007	01686	2	156 TEANECK ROAD
ACEBO, AURELIO	0066	40	21		000000	09091	00361	2	88 UNION PLACE
ACERO, SEGUNDO GUAMAN ETAL	0175	119	10		000000	04720	00990	2	15 BREWSTER AVE
ACHEAMPONG, NOAH & NANCY	0044	24	15.01		000000	08608	00688	2	28 HAZELTON ST
ACKERMAN AVENUE ASSOCIATES LLC	0101	66	11		000000	02402	00799	2	182 BERGEN AVE
ACKERMAN, WILLIAM & LAUREN	0017	10	20		000000	02668	02236	2	134 THIRD ST
ACOSTA-CASTANOS, JOSE N&TAPIA, LEIDY	0140	91	1		000000	04975	01877	2	143 EUCLID AVE
ACOSTA, ADOLFO & LOURDES	0073	45	5		000000	08498	00090	2	29 FOURTH ST
ACOSTA, ANNYA L	0032	20	19		000000	04165	00111	2	116 GORDON ST
ACOSTA, GUIDO A	0192	128	22		000000	02415	02113	2	46 COLLEGE PLACE
ACOSTA, ISRAEL & GLADYS	0058	34	10		000000	07668	00258	2	37 SIXTH ST
ACOSTA, JOSE A	0114	71	20		000000	09103	00422	2	114 POPLAR ST
ACOSTA, LUIS M & GLADYS	0226	142	13		000000	08391	00660	2	36 MAPLE ST
ACOSTA, MIENRADO G & LORNA H ETALS	0119	75	20		000000	08741	00774	2	100 PARK ST
ACOSTA, CESAR	0226	142	17		000000	04929	01678	2	18-20 MAPLE ST
ACOSTA, CRYSTAL ETAL	0019	13	26		000000	05029	00681	2	92 SEVENTH ST
ACOSTA, GUIDO	0191	128	11		000000	04851	01309	2	35 ORCHARD ST
ACOSTA, KENNIDA	0219	138.02	16.01		000000	04026	00547	2	21 CHESTNUT ST
ACQUAFREDDA, THOMAS	0198	133	3		000000	08589	00911	2	179 TEANECK ROAD
ADAMES, JUAN	0007	6	25		000000	05268	00729	2	136 SIXTH ST
ADAMES, JUAN B & J DEL ROSARIO	0055	33	3		000000	08289	00219	2	9 SEVENTH ST
ADAMOWICZ, JON S.	0202	134.01	2.01			08462	00910	2	99 TEANECK RD UNIT 213
ADELHOCK, DAVID & MARY ETALS	0166	114	16		000000	08648	00986	2	1 HUDSON AVE
ADILOVIC, SMAJO & SENDA	0059	35	1.01		000000	08483	00031	2	347 MAIN ST
ADON, VICTOR & ELERA FERNANDEZ	0195	130	37		000000	08551	00308	2	14 EMERSON ST
ADORNO JR, ANTHONY & KAREN G	0046	26	1		000000	03269	01169	2	75 GORDON ST
ADVANCE HOUSING INC	0200	134.01	2.01			08107	00200	15F	99 TEANECK RD UNIT 110
AGAPITO, WILHELM & RAQUEL	0018	13	1		000000	07838	00784	2	101 SIXTH ST
AGRESTA, THOMAS & DOREEN	0158	107	21		000000	06930	00428	2	138 CEDAR ST
AGUDELO, JAVIER & GLORIA	0189	127	11		000000	08676	00299	2	132-132A TEANECK ROAD
AGUERO, MIRANDA RAUL ENRIQUE	0105	68	20		000000	05231	01648	2	174 PRESTON ST
AGUILA, GEIDYS CARRACET	0072	44	7		000000	05450	01343	2	58 FOURTH ST
AGUILA, JOSE & ODALYS	0189	127	15		000000	01099	00568	2	92 ORCHARD ST
AGUILA, LIDEBERTO & ROSA	0049	29	4		000000	08095	00754	2	85 HAZELTON ST
AGUILAR, ERIC F & NATIVIDAD ROCHA	0210	135	16		000000	00773	00491	2	40 UNION ST
AGUILAR, REYNALDO & DINA & ERIKA	0197	131	20		000000	04447	00370	2	16 E WINANT AVE
AGUILAR, ZOILA C	0021	14	19		000000	07717	00093	2	95 SEVENTH ST
AGUILAR, GALO	0084	51	14		000000	04702	01131	2	24 PRESTON ST
AGUIRRE, RAMON ELIAS & NIURKA	0016	10	8.02		000000	09164	00081	2	27 SECOND ST
AHMED, HASAN U & NAZIA RAHIM	0032	20	13.01		000000	00322	01088	2	140 GORDON ST
AHMED, KASIM & THANWEER	0059	35	1		000000	05404	01975	2	351 MAIN ST
AHMED, MARIAJ & ELAINE	0130	83	4		000000	02725	02089	2	91 HUDSON AVE
AHMED, OMAR A & RAFAT A	0154	103	22		000000	02946	01367	2	68 EUCLID AVE
AHMED, RAFAT	0150	101	2		000000	00714	01990	2	93 EUCLID AVE
AHMED, RAFAT & OMAR	0121	76	13		000000	00786	02444	2	202 EUCLID AVE
AHMED, RAFAT & OMAR ARAJ	0129	81	6		000000	05327	00862	2	200 EUCLID AVE
AHMEMULIC, ELVIR ETAL	0218	138.01	14		000000	04432	01907	2	42 SOUTH ST
AIM REAL ESTATE LLC	0069	42	3		000000	04979	00610	2	493-495 TEANECK ROAD
AKERELE, ESTHER A	0072	44	16		000000	08201	00600	2	32 FOURTH ST
AKHTAR, RIFAAT & IJAZ	0160	108	20		000000	08434	00058	2	180 CEDAR ST
AKINRINADE, TASHINA & CHRISTOPHER	0057	33	24		000000	05061	00183	2	30 EIGHTH ST
ALAM, JOHN & GEORGETTE	0182	123	5		000000			2	89 LAUREL ST



## TAXING DISTRICT NO. 50 RIDGEFIELD PARK

## COUNTY NO. 02 BERGEN

NAME OF OWNER ADDITIONAL OWNERS	PAGE NO.	BLOCK NO.	LOT NO.	LOT QUALIF.	ACCOUNT NO.	DEED BOOK	DEED PAGE	CLASS	PROPERTY LOCATION
ALAQRABAWI, HUSSEIN & T QADDOURA	0164	113	5		000000	00374	01794	2	27 HUDSON AVE
ALARCON, LUIS & CLAUDIA	0139	90	5		000000	09474	00316	2	55 BERGEN AVE
ALATRACH, MOUNA	0056	33	18		000000	08580	00422	2	145 CENTRAL AVE
ALBA MALDONADO, PEDRO A	0170	116	22.01		000000	03405	02044	2	208 BRINKERHOFF ST
ALBA, JOSE F & OLGA OTTENWALDER	0134	84.01	10.02		000000	01730	00508	2	10 MORNINGSIDE LANE
ALBERQUE, JOSEPH	0051	30	1		000000	07990	00032	2	41 HAZELTON ST
ALBERQUE, MICHAEL J	0157	107	1		000000	02467	02116	2	55 HUDSON AVE
ALBITAR, AHMAD	0197	131	15		000000	08563	00659	2	58 HILLE PLACE
ALCAIDE, ROBERTO & EVELYN	0133	84	13		000000	09263	00410	2	116 OVERPECK AVE
ALCORTA, ALBERTO & ALBERTO P ETAL	0046	25	10		000000	03492	00308	2	66 HAZELTON ST
ALDERS, SANTO & NANCY	0044	24	16		000000	07647	00088	2	26 HAZELTON ST
ALEGRIA, ROSALMA	0174	118	21		000000	03580	01901	2	36 EUCLID AVE
ALFARO, RAFAEL & MARLY GONZALEZ	0121	77	5		000000	01726	00073	2	225 EUCLID AVE
ALFARO, STACI & ALMA I	0216	138	29		000000	03487	00368	2	50 CHESTNUT ST
ALIBRAHIM, FABULA APT 903	0032	20	11.01		000000	04250	01041	2	15 BARNES DRIVE
ALINO, VICTOR E & OLGA	0190	127	24		000000	02164	01926	2	56 ORCHARD ST
ALL GRANITE ENTERPRISES, LLC	0232	150	1		000000	09425	00145	4B	1 MT VERNON ST
ALMONTE, CARLOS & NORMA CAMBRELEN	0013	9	8.01		000000	07720	00882	2	129 THIRD ST
ALMONTE, JOSEFINA	0152	102	11		000000	09053	00068	2	111 CHRISTIE ST
ALMONTE, RUDY & PENA, ALINA	0068	41	14		000000	02538	00906	2	464 TEANECK ROAD
ALOHA REALTY LLC	0137	88	10		000000	01996	00628	4A	190 MAIN ST.
ALONSO JR, ALBERTO	0075	45	32		000000	03316	01214	2	114 FIFTH ST
ALONZO, JUNIOR	0184	123	30		000000	05470	01460	2	32 VOORHEES PLACE
ALOR, ROBERTO	0179	121	25.01		000000	01707	02178	2	16 GARDEN ST
ALTAMIRANO, KEVIN & JOEL	0085	52	1		000000	05311	01518	2	89 PAULISON AVE
ALTAMIRANO, CARLOS J ETAL	0015	10	5.01		000000	04175	01888	2	15 SECOND ST
ALTAMIRANO, JUAN & MENDOZA, NELLY	0015	10	6		000000	03356	01272	2	17 SECOND ST
ALTOUNIAN, ALICE, TRUSTEE	0103	67	30.02		000000	08858	00315	2	4 EHLEH COURT
ALTUNJI, BILAL & WAFIA JLELATY	0105	68.01	1		000000	00769	01094	2	190 PRESTON ST
ALTUZ JR, CHARLEY & CALDAS, GIANESSE	0145	94	20		000000	04382	01591	2	42 HOBART ST
ALVARADO, CHRISTIAN	0220	138.02	30		000000	04249	00891	2	48 ELM ST
ALVAREZ, CARLOS	0060	35	13		000000	09029	00415	2	14 GRAND AVE
ALVAREZ, CARLOS	0147	99	9		000000	02564	00628	2	132 MAIN ST
ALVAREZ, GUIDO & DULCE M	0107	69	7		000000			2	463 TEANECK ROAD
ALVAREZ, JACQUELINE ETAL	0023	16	2		000000	03804	00567	2	405 MAIN ST
ALVAREZ, MYRA	0182	123	11		000000	01190	00026	2	111 LAUREL ST
ALVAREZ, PEDRO & GRISELDA	0196	131	4		000000	08886	00397	2	197 TEANECK ROAD
ALVAREZ, LUZ TRUSTEE	0193	129	9		000000	04392	00998	2	82 COLLEGE PLACE
ALVAREZ, SAMUEL	0122	77	19		000000	03703	00577	2	172 PARK ST
AMABILE, LINDA	0004	4	44		000000	08642	00301	2	206 FOURTH ST
AMADOR, LUBIA AQUINO	0116	73	2		000000	05424	00776	2	145 BERGEN AVE
AMARILES, EDISON A	0074	45	24		000000	04471	01884	2	146 FIFTH ST
AMBER INVESTMENT GROUP 19 LLC	0104	68	6		000000	05050	00569	2	19 ROOSEVELT AVE
AMERICAN MULTI CINEMA	0045	24.03	3.02			01425	01935	4A	75 CHALLENGER ROAD
AMG DAT REALTY LLC NY	0186	125	12		000000	03155	01928	4A	5 WINANT AVE
ANDER CO LLC/AFFILIATED MGT INC	0080	50	6		000000	08239	00599	4C	306 MAIN ST
ANDERES, JACLIN	0103	67	29.01		000000	01576	02063	2	1 EHLEH COURT
ANDERSEN, MARY ANN	0033	20.01	2.01		000000			2	601 TEANECK ROAD
ANDERSON ASSOCIATES	0164	113	16		000000			4C	278-282 TEANECK ROAD
ANDERSON ASSOCIATES	0164	113	18		000000			4C	272 TEANECK ROAD
ANDRADE, YAHIRL E	0040	22	12.01		000000	04121	01050	2	62 GORDON ST
ANDRINO, CARMELA	0183	123	28		000000			2	42 VOORHEES PLACE
ANGARITA, MARIA & RAMON RESTITUYO	0206	134.01	11	CG010		04824	00506	2	89-93 TEANECK RD G10
ANGARITA, MARIA & RESTITUYO, RAMON	0206	134.01	11	C0101		04824	00506	2	89-93 TEANECK RD UNIT A1
ANGELOSANTE, ANTHONY & CATHERINE	0204	134.01	10.01			07107	00908	2	97 TEANECK ROAD
ANIS, EMAD & AMANI S	0164	113	11		000000	07575	00355	2	149 CEDAR ST
ANLIAN, JOHN & JANE BONNIE	0089	55	7		000000	06977	00689	2	57 SUMMIT ST
ANLIAN, JOHN H	0048	27	9		000000	01268	01419	2	135 GORDON ST
ANSTATT, SANDRA L	0092	57	7		000000	08139	00492	2	30 FIFTH ST
ANSTETT, HELEN & LISA ANSTETT	0139	89	19		000000	07719	00932	2	62 BERGEN AVE
ANTELO, ISABEL & MARTIN G	0197	131	16		000000	03280	01349	2	54 HILLE PLACE
ANTIGUA, NEAL S & MARICARMEN	0078	46	34		000000	02057	00974	2	12 SUMMIT ST
ANTINORI, ANTHONY M	0210	135	4		000000	02314	01026	2	17 RIDGEFIELD AVE
ANTOLA JR, JOHN A & REYNOLDS, KAYLA L	0067	40	24		000000	03598	01485	2	82 UNION PLACE
ANTOLA, YVONNE	0224	141	31		000000	07083	00297	2	30 TEANECK ROAD
AORS REALTY LLC	0035	20.01	14.01		000000	04358	00816	2	525 TEANECK ROAD
APACHE AUTO WRECKERS INC	0233	151	7		000000	08299	00784	4B	10-14 INDUSTRIAL AVE
APARICIO, LIZBETH	0181	122	34		000000	08126	00165	2	40 WINANT AVE



## TAXING DISTRICT NO. 50 RIDGEFIELD PARK

## COUNTY NO. 02 BERGEN

NAME OF OWNER ADDITIONAL OWNERS	PAGE NO.	BLOCK NO.	LOT NO.	LOT QUALIF.	ACCOUNT NO.	DEED BOOK PAGE	CLASS	PROPERTY LOCATION
APPEL, FREDERICK	0016	10	9		000000	09449 00102	2	29 SECOND ST
AQUINO, CARNINA & PERCIVAL	0046	26	3		000000	03452 01299	2	83 GORDON ST
AQUINO, LUIS & MADELIN	0148	99	13		000000	01905 01759	2	16 CHRISTIE ST
ARACENA, JOHANN	0040	22	6		000000	02352 01658	2	71 EDWIN ST
ARAIN, MANSOOR & SAMINA	0137	88	13		000000	07030 00297	4A	180 MAIN ST
ARANA, PETER & THERESA	0212	136	12		000000	07244 00933	2	39 COLLEGE PLACE
ARANDA, LARISSA	0167	115	20		000000	09628 00070	2	11 OVERPECK AVE
ARAYA, ADENAUER & ZULEMA	0097	64	3		000000	07799 00699	2	11 GROVE ST
ARAYA, ALBERT A & CARMEN R ALMANZAR	0022	14	38		000000	04821 01466	2	66 EIGHTH ST
ARBELAEZ, MARIA ALEJANDRO FANDIN ET	0194	130	8		000000	05220 01583	2	175 BRINKERHOFF ST
ARBOLEDA, CARLOS A	0118	74	15		000000	04029 01853	2	148 BERGEN AVE
ARCENTALES, SEGUNDO ETAL	0189	127	13		000000	07827 00328	2	126 TEANECK ROAD
ARCHILA, CAMILO	0221	139	8		000000	01503 01911	2	106 TEANECK ROAD
ARCILIA, ANDRES & SANCHEZ, BIBIANA	0166	115	4		000000	04322 01610	2	277 TEANECK ROAD
ARCIUOLO, PETER N & DONNA J	0115	72	19		000000	00223 02462	2	80 POPLAR ST
ARENAS, CARLOS & MARUCHY	0062	37	12		000000	08595 00639	2	76 GRAND AVE
AREVALO, JULIO & MARTHA ETAL	0055	32	28		000000	00181 02491	2	340 MAIN ST
AREVALO, LENY R TORRES	0016	10	12		000000	03580 00377	2	33 CENTRAL AVE
AREVALO, RICARDO	0021	14	13		000000	04955 01245	2	83 SEVENTH ST
ARGIRIS, ELIAS L	0167	115	7		000000	03491 01094	2	283 TEANECK ROAD
ARGUETA, ANDREA & DILVER	0159	108	8		000000	09344 00255	2	339 TEANECK ROAD
ARIAS DURAN, FRANKLIN	0206	134.01	11	CG011	000000	03932 01151	2	89-93 TEANECK RD G11
ARIAS, DILANIA CASTILLO ETAL	0002	3	22		000000	03849 00463	2	212 THIRD ST
ARIAS, JUAN E & JUANA B	0075	45	33		000000	08774 00952	2	110 FIFTH ST
ARIAS, FRANKLIN DURAN	0207	134.01	11	C0206	000000	03932 01150	2	89-93 TEANECK RD UNIT B6
ARIZ, SERGIO & CARIDAD F TRSTES	0165	114	7		000000	05164 01632	2	256 TEANECK ROAD
ARNAUDO, RENEE A TRSTE	0053	32	1		000000	02640 01614	2	1 EIGHTH ST
ARREDONDO, HECTOR ARMANDO ETALS	0173	118	8		000000	04795 00937	2	51 BRINKERHOFF ST
ARRIGO, ROBERT & WENDY	0045	25	3		000000	03872 00991	2	49 GORDON ST
ARROYO, ROBERTO & E BOWERS-ARROYO	0153	103	4		000000	01031 01021	2	101 MAIN ST
ARTUSO, LOUIS A & LINDA JEAN	0035	20.01	13.03		000000	07275 00439	2	263 OVERPECK AVE
ARVILLE, BRIAN	0110	70	3	C0015	000000	00595 01854	2	435 TEANECK RD UNIT 15
ARXER, STEPHEN & GISELLE A	0224	141	30		000000	05358 00713	2	34 TEANECK ROAD
ARXER, STEPHEN & GISELLE A	0224	141	30	X	000000	05358 00713	15F	34 TEANECK ROAD
ASL REAL ESTATE VENTURES	0229	145	2		000000	01277 00010	4A	7 EUCKER ST
ASL REAL ESTATE VENTURES INC	0234	152.02	7		000000	02673 01331	4B	INDUSTRIAL AVE
ASL REAL ESTATE VENTURES LLC	0229	144	24		000000	08208 00044	4A	10 EUCKER ST
ASL REAL ESTATE VENTURES LLC	0231	148	1		000000	08534 00750	4A	15 BERGEN TURNPIKE
ASL REAL ESTATE VENTURES LLC	0231	148	2		000000	08534 00750	4A	25 BERGEN TURNPIKE
ASL REAL ESTATE VENTURES LLC	0231	148	3		000000	08324 00662	4A	BERGEN TURNPIKE
ASL REAL ESTATE VENTURES LLC	0231	148	4		000000	08324 00662	4A	45 BERGEN TURNPIKE
ASL REAL ESTATE VENTURES LLC	0234	152.02	6		000000	02673 01331	4B	195 INDUSTRIAL AVE
ASL REAL ESTATE VENTURES LLC	0234	152.02	9		000000	02673 01331	4B	200 INDUSTRIAL AVE
ASL REAL ESTATE VENTURES, LLC	0234	152.02	8		000000	02673 01325	1	199 INDUSTRIAL AVE
ASL REAL ESTATE VENTURES, LLC	0234	152.02	10		000000	02673 01325	1	REAR INDUSTRIAL AVE
ASL REAL ESTATE VENTURES, LLC	0234	152.02	11		000000	02673 01325	4A	REAR INDUSTRIAL AVE
ASSIA, MARRY (MARIN) & PAULINE	0197	131	19		000000	04652 01210	2	42 HILLE PLACE
ASTACIO, MARITZA	0188	126	17		000000	05470 01668	2	52 ORCHARD ST
ASTOLFI JR, PETER A & MARGARET F	0068	41	4		000000		2	119 GRAND AVE
ATKINSON, KENNETH & EDNA	0045	25	5		000000		2	57 GORDON ST
ATKINSON, RUDOLPH L & IMELDA	0036	20.01	21		000000	07527 00190	2	254 OVERPECK AVE
ATZ, SABINO & DOLORES MARTIN	0009	7	25		000000	08977 00303	2	36 SIXTH ST
ATZ, SABINO & DOLORES MARTIN	0028	18	6		000000	08573 00837	2	109 ARTHUR ST
AUNG, NYI NYI & MAYSANDAR	0007	6	32		000000	05284 01504	2	120 SIXTH ST
AUNG, NYI NYI & MAYSANDAR	0196	131	14		000000	05440 01770	2	62 HILLE PLACE
AURIEMMA, RALPH & JANET	0004	5	5		000000	07138 00747	2	215 FOURTH ST
AUSTIN CAPITAL INC	0135	86	14		000000	02821 01307	4A	19 MT VERNON ST
AUSTIN, RENNEE D, GEORGE D III	0081	50.01	1.01	C0105	000000	03535 00159	2	9 BIRCH ST
AVENDANO-SAQUISILI, RUTH C ETAL	0192	129	4		000000	03576 01515	2	65 ORCHARD ST
AVILA, EDUARDO LEON	0093	59	8		000000	04743 01299	2	19 WEBSTER ST
AVILA, EDUARDO LEON	0093	59	12		000000	05150 00021	2	308 LINCOLN AVE
AVILA, VICENTE	0008	6	40		000000	07821 00420	2	100 SIXTH ST
AVILA, ANTHONY	0010	8	2		000000	04752 00842	2	109 FOURTH ST
AWAD, AIDA F & SAMUEL MANKARYOUS	0056	33	6		000000	07863 00733	2	17 SEVENTH ST
AWADALLAH, AHMAD GHASSAN ETAL	0078	48	3		000000	05485 00603	2	711 LINCOLN AVE
AWAWDEH, AMER & SAMER	0155	103	32		000000	00395 01651	2	40 BRINKERHOFF ST
AYALA, JAMIS A	0046	25	11		000000	00988 00009	2	62 HAZELTON ST
AYARZA, HECTOR & LILIANA	0037	20.03	3		000000	09440 00222	2	7 BARNES DRIVE E

## TAXING DISTRICT NO. 50 RIDGEFIELD PARK

COUNTY NO. 02 BERGEN

NAME OF OWNER ADDITIONAL OWNERS	PAGE NO.	BLOCK NO.	LOT NO.	LOT QUALIF.	ACCOUNT NO.	DEED BOOK PAGE	CLASS	PROPERTY LOCATION
AYOUB BROTHERS REALTY LLC	0226	142	21		000000	02153 00356	4A	152 BERGEN TURNPIKE
B P LODGE #1506 ELKS	0146	96	1		000000		15F	30 SPRUCE AVE
B&R LLC	0228	144	20		000000	04586 00091	2	177-179 BERGEN TURNPIKE
BAE, DONG WON & HWANG, LUCY	0154	103	20		000000	05348 00305	2	74 EUCLID AVE
BAE, JOANNE J	0199	133.01	4		000000	02938 00258	1	25 E WINANT AVE
BAEK, CHRISY CHAN	0168	115	22		000000	04667 00023	2	173 HOBART ST
BAEZ, ALEXIS	0223	141	13		000000	03046 02296	2	45 MAPLE ST
BAEZ, BETTINA	0185	124	11		000000	05436 00220	2	188 TEANECK ROAD
BAEZ, CARLOS & MALDONADO, MINERVA	0115	72	14		000000	03085 00881	2	152 HUDSON AVE
BAEZ, CESAR & IRMA	0165	113	21		000000	07095 00567	2	128 HOBART ST
BAFFO, PAUL & PATIENCE	0052	31	4		000000	09307 00240	2	367 MAIN ST
BAH, JENABU & FOFANAH, MARIAMA	0023	15	9		000000	05082 01680	2	412 MAIN ST
BAIG, SHEZAN & MEGAN ELIZABETH	0126	79.01	10		000000	02880 01166	2	111 OVERPECK AVE
BAJLOVIC, MIRKO & STOJANKA	0133	84	15		000000	07366 00140	2	110 OVERPECK AVE
BAJRAKTAREVIC, ZUFER & RAZIJA	0192	128	23		000000	07302 00207	2	44 COLLEGE PLACE
BAJRAKTRAEVIC, SEFKIJA & HASNIJA	0164	113	9.02		000000	07513 00957	2	141 CEDAR ST
BAK, BYUNG CHUI & GUM CHOI	0049	29	3		000000	00947 01832	2	79 HAZELTON ST
BAKARICH, GERALD C	0109	70	3		000000	04822 00112	15F	435 TEANECK RD UNIT 1
BAKSH, MOHAMED S&BIBI W	0079	49	3		000000	04910 00524	2	114 HACKENSACK AVE
BALAZS, LASZLO & ROZALIA	0112	70.01	9		000000	01668 00930	2	145 OVERPECK AVE
BALBIN, SORAYA C	0160	108	21		000000	08537 00427	2	176 CEDAR ST
BALIAN, JOHN & LETICIA	0124	78	21		000000	08341 00172	2	370 TEANECK ROAD
BALIDEMIC, AJMANE AMY	0107	69	6		000000	02590 00313	2	461 TEANECK ROAD
BAMBACE, ROCCO	0060	35	11		000000	08239 00047	2	20 GRAND AVE
BANAAG, MARIA	0203	134.01	2.01		000000	09134 00412	2	99 TEANECK RD UNIT 315
BANDINI, GREGORY ET ALS	0101	67	8		000000	07923 00662	2	51 UNION PLACE
BANEK, JOHN & SUZANNE STEWART	0116	73	7		000000	07689 00707	2	105 PRESTON ST
BANNON, ROSE A	0029	18	19		000000	08056 00747	2	96 EDWIN ST
BANOFF, ALEXANDER & ANDREA	0121	76	12		000000	08022 00355	2	206 EUCLID AVE
BAQUERO MONTES, DAVID T ETAL	0056	33	16		000000	05221 01537	2	131 CENTRAL AVE
BAQUERO, FAUSTO H	0110	70	3		000000	03437 01212	2	435 TEANECK RD UNIT 12
BARBIERI, ALDO & DIANNE	0146	98	2		000000	07373 00046	2	3 SPRUCE AVE
BARDHAJ, ARBEN & VALBONA	0188	126	25		000000	03949 00898	2	24 ORCHARD ST
BARKACHI, CHRISTOPHER B	0184	123	37		000000	05371 00050	2	72 WINANT AVE
BAROLETTE, PAUL & HERNANDEZ, SOPHIA	0145	94	18		000000	03678 01889	2	48 HOBART ST
BARRERA, NATIVIDAD T & ABELARDO	0116	73	6		000000	07637 00815	2	161 BERGEN AVE
BARRETT, KEVIN J & BRIDGET	0027	17	20		000000	06972 00421	2	52 EDWIN ST
BARRVOS, LUIS M	0010	7	30		000000	08238 00731	2	16 SIXTH ST
BASDEO, JAMES & DEE	0051	30	8		000000	07615 00501	2	69 HAZELTON ST
BASIOLI, MIRKO & ROLANDA	0144	93	7		000000	07146 00038	2	134 EUCLID AVE
BASSANO, RONALD C & DONNA L	0126	79.01	16		000000		2	5 MORNINGSIDE LANE
BASUALTO, PAOLA	0193	129	13		000000	08435 00719	2	68 COLLEGE PLACE
BATES, ANDREW JOHN	0056	33	17		000000	00391 01619	2	141 CENTRAL AVE
BATISTA, JOHNNY & CATHERINE	0225	142	6		000000	02706 01445	2	19 OAK ST
BATISTA, LEANDRO	0015	10	7		000000	08464 00201	2	21 SECOND ST
BATISTA, LUIS	0177	121	3		000000	08717 00543	2	15 EUCLID AVE
BATOMA REALTY COMPANY	0139	90	6		000000	07093 00773	4C	65 BERGEN AVE
BATTLE, SUSAN	0222	141	1		000000	08029 00084	2	9 MAPLE ST
BATZER, MATTHEW	0041	22	16		000000	02868 00139	2	48 GORDON ST
BAUTISTA, ISMAEL & ALBINA MORALES	0214	137	17		000000	01680 01925	2	20 SOUTH ST
BDB LEASING INC	0001	1	1		000000	08310 00176	4B	179 RAILROAD AVE
BEATO, MARIA SOLEDAD ETAL	0162	111	10		000000	03580 01350	2	31 OVERPECK AVE
BEATO, MARIA SOLEDAD ETALS	0162	111	4		000000	03580 01350	2	31A OVERPECK AVE
BEATO, LLANUARIA	0220	138.02	40		000000	03548 00943	2	108 BERGEN TURNPIKE
BEDDOW, DEWEY & ARLINE	0036	20.01	18		000000		2	242 OVERPECK AVE
BEDOYA, NOUMAN	0144	94	2		000000	08414 00351	2	133 MAIN ST
BEDROSSIAN, JOHN	0039	22	2		000000	02105 00191	2	55 EDWIN ST
BEEHAN JR, WILLARD & BARBARA	0197	131	17		000000		2	50 HILLE PLACE
BEGUM, FEROZE	0168	115	36		000000	08655 00128	2	186 CHRISTIE ST
BEHRMAN, GEORGE ETALS	0226	142	22		000000	00475 00180	2	156 BERGEN TURNPIKE
BEIRA, RICHARD & MARIA A	0168	115	32		000000	08326 00853	2	196 CHRISTIE ST
BEKIM KARACICA LLC	0004	5	1.01		000000	05226 01418	2	80-82 CENTRAL AVE
BELLAVIA, MARY ANN	0065	39	9		000000	08249 00884	2	35 GRAND AVE
BELLIFEMINI, KRISTIE	0022	15	1		000000	08723 00760	2	150 CENTRAL AVE
BEMKE, STEVEN E & DENISE M BOTHE	0023	16	1		000000	07863 00150	2	401 MAIN ST
BEN-ROMDHANE, MOURAD ET AL	0135	87	1		000000	08381 00169	2	22 CEDAR ST UNIT 3A
BENDEWALD, RUTH & DAVID BENDEWALD	0127	80	13		000000	01227 00060	2	107 PARK ST
BENITEZ, CARLOS A	0150	100	32		000000	04891 00722	2	54 CHRISTIE ST

## TAXING DISTRICT NO. 50 RIDGEFIELD PARK

COUNTY NO. 02 BERGEN

NAME OF OWNER ADDITIONAL OWNERS	PAGE NO.	BLOCK NO.	LOT NO.	LOT QUALIF.	ACCOUNT NO.	DEED BOOK PAGE	CLASS	PROPERTY LOCATION
BENSALEM, AMINE & AMINA AMRAOUI- BEQIRI, BESNIK & BEDIHAN	0223 0084	141 51	9 7		000000 000000	04966 00297 00616 00088	2 2	31 MAPLE ST 11 AUSTIN ST
BERGGREN, LOUIS	0023	15	8		000000	00414 00892	2	410 MAIN ST
BERGMAN, PETER J & LOIS	0215	138	8		000000		2	33 SOUTH ST
BERKZUP RIDGEFIELD LLC	0231	149	1		000000	02166 00475	4A	BERGEN TURNPIKE
BERKZUP RIDGEFIELD LLC	0231	149	2		000000	02166 04759	4A	BERGEN TURNPIKE
BERKZUP RIDGEFIELD LLC	0231	149	3		000000	02166 04759	4B	BERGEN TURNPIKE
BERKZUP RIDGEFIELD LLC	0231	149	4		000000	02166 00475	4B	BERGEN TURNPIKE
BERKZUP RIDGEFIELD LLC	0232	149	6		000000	02166 00475	4A	BERGEN TURNPIKE
BERMEO, OSWALDO ELADIO CONFORME ETAL	0042	24	1		000000	04233 01294	2	373 MAIN ST
BERNAL, LUIS F & VESNA	0145	95	2		000000	08017 00510	2	23 SPRUCE AVE
BERNAL, MARINA CANELA ETALS	0071	42.01	11		000000	05518 01124	2	219 OVERPECK AVE
BERTUZZI, THERESA (CULLETON)	0062	37	7		000000	02957 01927	2	99 HIGHLAND PLACE
BESHAY, MARY	0009	7	26		000000	09239 00150	2	32 SIXTH ST
BEST, MARIA	0205	134.01	11	CCP09	09600 00223	2	89-93 TEANECK RD CP9	
BEST, MARIA	0208	134.01	11	C0216	03285 00198	2	89-93 TEANECK RD UNIT B16	
BETANCES, IVELISSE & M MORERA	0174	118	14		000000	00493 00371	2	79 BRINKERHOFF ST
BEVERS, JOAN M & LINDA VANETTI	0075	46	4		000000	08427 00764	2	117 FIFTH ST
BEVERS, RAYMOND E & JOAN M	0020	14	2		000000	07419 00176	2	57 SEVENTH ST
BF RIDGE LLC	0230	145	16		000000	04963 01844	4A	279 BERGEN TURNPIKE
BHANDARI, NIKHIL S & HINA	0078	48	2		000000	04466 00839	2	707 LINCOLN AVE
BIANCHINI, JOHN F & MARYANN	0050	29	17		000000	07310 00686	2	74 HIGHLAND PLACE
BICKFORD JR, LEONARD R & DOLORES L	0023	16	4		000000		2	413 MAIN ST
BIG A RIDGEFIELD PARK LLC	0231	146.02	1.01			05113 00449	1	347 BERGEN TPK
BILAZEROS, ARLENE	0124	78	22		000000		2	366 TEANECK ROAD
BILGINER, ONDER CETIN	0152	102	16		000000	05409 00698	2	106 BRINKERHOFF ST
BILOW FAMILY PARTNERSHIP LP	0137	89	1		000000	08030 00766	4A	161 MAIN ST
BINETTI, JOHN K	0153	103	2		000000	05114 00043	2	93 MAIN ST
BINETTI, ROBERT F & ANN K	0100	66	9		000000		2	29 UNION PLACE
BISHOP, STEPHEN ETAL	0167	115	11		000000	04647 01704	2	153 HOBART ST
BITEL, SYLVIA (DIAZ)	0142	92	11		000000	02819 00848	2	34 HUDSON AVE
BLACKWELL, STEVEN L & ALEXANDRIA A	0043	24	6		000000	08174 00986	2	13 GORDON ST
BLACKWELL, THOMAS & EVELYN	0133	84	11		000000	08487 00737	2	223 PARK ST
BLADES, DONOVAN	0195	130	34		000000		2	26 EMERSON ST
BLAKE, KELLIE ROSE TRSTE	0003	4	11		000000	05183 00217	2	223 THIRD ST
BLANC, NICOLAS T ETAL	0087	54	4		000000	01970 02383	2	75 SUMMIT ST
BLANCO, JOSE S & CHICAS, NICOLASA	0054	32	19		000000	02555 00051	2	370 MAIN ST
BLAND, KAREEM & NICOLAS, BETTY	0227	143	2		000000	04790 01108	2	9 ELM ST
BLAS, DANY	0111	70	12		000000	02956 01793	2	176 OVERPECK AVE
BLASCO CONSTRUCTION LLC	0213	136	23		000000	02565 00365	2	18 EDISON ST
BOARD OF EDUCATION	0006	6	1		000000		15A	98 CENTRAL AVE
BOARD OF EDUCATION	0049	28	1		000000		15A	508 TEANECK ROAD
BOARD OF EDUCATION	0071	42.01	7		000000		15A	ONE OZZIE NELSON DR
BOARD OF EDUCATION	0078	47	9		000000		15A	712 LINCOLN AVE
BOARD OF EDUCATION	0189	127	14		000000		15A	104 HENRY STREET
BOGDEWICZ, THOMAS	0185	124	6		000000	08350 00255	2	166 TEANECK ROAD
BOGHOSSIAN, ABRAHAM	0028	18	12		000000	08138 00030	2	122 EDWIN ST
BOGOS, NICHOLAS	0202	134.01	2.01	C0217	05040 00085	2	99 TEANECK RD UNIT 217	
BOLAND, JACQUELINE M & LEACROFT	0143	92	18		000000	08925 00150	2	100 HOBART ST
BOLLETTIERI, FRANK & CONCETTA	0028	18	5		000000		2	107 ARTHUR ST
BOLLHARDT, DENNIS & ANGELA	0205	134.01	11	CG003	000000	04945 01789	2	89-93 TEANECK RD G3
BOMZER, HAL & CATHERINE	0007	6	20		000000	07087 00141	2	150 SIXTH ST
BONILLA, HECTOR F	0068	41	13		000000	05388 01064	2	470 TEANECK ROAD
BONILLA, JAN & ACOSTA, CECILIA	0047	26	11		000000	03062 00128	2	92 HAZELTON ST
BONILLA, MARTIN	0225	141	35		000000	08272 00744	2	16 TEANECK ROAD
BORDA, RUBEN	0056	33	12		000000	08543 00594	2	37 SEVENTH ST
BORGES, JULIO & SOCARRO	0151	101	16		000000	00353 01378	2	114 CHRISTIE ST
BORGONOS, RICHMOND & SOTON, CADISHA	0190	127	19		000000	05225 01118	2	76 ORCHARD ST
BORKOWSKI, RAYMOND & KATHLEEN	0109	69.01	9		000000	07489 00839	2	197 OVERPECK AVE
BORNER, DONALD & LYNN	0054	32	10		000000	07591 00530	2	29 EIGHTH ST
BOROMEI, JULIO	0050	29	18		000000	09031 00151	2	70 HIGHLAND PLACE
BORROME, EDMUNDO V	0225	142	4		000000	01446 02202	2	13 OAK ST
BOSCHEN, DORIS	0001	2	1		000000	00169 01271	2	10 CENTRAL AVE
BOSS, GIOVANNA	0202	134.01	2.01	C0215	08303 00078	2	99 TEANECK RD UNIT 215	
BOSWELL, BARRY S	0047	27	4		000000	08765 00636	2	117 GORDON ST
BOUCHARD, CHARLES & PATRICIA	0090	55	14		000000		2	16 WEBSTER ST
BOUCHARD, PATRICK G & KIMBERLY A	0044	24	15		000000	08147 00332	2	32 HAZELTON ST
BOUTEMINE, ABDENACER & MOUNA	0011	8	11		000000	08431 00364	2	129 FOURTH ST

## TAXING DISTRICT NO. 50 RIDGEFIELD PARK

COUNTY NO. 02 BERGEN

NAME OF OWNER ADDITIONAL OWNERS	PAGE NO.	BLOCK NO.	LOT NO.	LOT QUALIF.	ACCOUNT NO.	DEED BOOK	DEED PAGE	CLASS	PROPERTY LOCATION
BOWENS, ROSEMARY PATIENCE	0039	22	1		000000	07558	00438	2	51 EDWIN ST
BOYD, MARGARET	0113	71	8		000000	07973	00816	2	169 PRESTON ST
BRADY, ANDREW & PHYLLISETA	0012	8	28		000000	00859	01388	2	230 FIFTH ST
BRADY, JOSEPH T	0197	132	4		000000	04707	00589	2	45 HILLE PLACE
BRAGA, MAURILIO & MARDEN	0190	127	21		000000	01885	01688	2	66 ORCHARD ST
BRANDLI, DENNIS & SUSAN	0225	142	5		000000	06992	00656	2	15 OAK ST
BRAVO-CURRO, OLGA	0015	9	40		000000	04851	00215	2	108 FOURTH ST
BRAVO, NICKY C & SUSAN	0056	33	19		000000	07783	00047	2	44 EIGHTH ST
BRENNAN, MARY C	0040	22	13		000000	07938	00506	2	58 GORDON ST
BRIGGS, CLARENCE & JOAN	0003	4	30		000000			2	242 FOURTH ST
BRINK, DANIEL P	0198	132	7		000000	08305	00972	2	59 HILLE PLACE
BRINKERHOFF HOUSE LLC C/O CALLAHAN	0153	102	18		000000	03320	01101	2	102 BRINKERHOFF ST
BRITO, ALEJANDRO	0004	4	36		000000	02440	00582	2	224 FOURTH ST
BRITO, RAFAEL A	0176	120	4		000000	08472	00011	2	99 RIDGEFIELD AVE
BROWN, ANDREW	0083	50.01	1.01	C0306		09002	00278	2	59 BIRCH ST
BROWN, CHRISTOPHER & VANESSA	0086	53	4		000000	01324	00087	2	37 PRESTON ST
BROWN, GLENETTE M	0082	50.01	1.01	C0208		03462	00078	2	47 BIRCH ST
BROWN, RONALD R & LAURIE E	0018	13	12		000000	07190	00719	2	133 SIXTH ST
BRUCATO, F & M PIERCE	0066	40	14		000000	08926	00475	2	91 GRAND AVE
BRUCE&ELAINE RULAND IRR LIVING TRST	0002	3	3		000000	02944	01693	2	119 SECOND ST
BRUNAL, HAROLD & BETSY AGUILAR-	0054	32	11		000000	03090	02211	2	35 EIGHTH ST
BRUNO MANAGEMENT, LLC	0138	89	7		000000	00648	00446	4A	181 MAIN ST
BSHARAT, FAROOQ	0157	107	9		000000	05226	01472	2	157 MT VERNON ST
BU, YUFENG	0200	134.01	2.01	C0112		04520	01366	2	99 TEANECK RD UNIT 112
BU, YUFENG PHENNY	0203	134.01	2.01	C0305		04864	00938	2	99 TEANECK RD UNIT 305
BUCHOLTZ, JERRELL S ETAL	0140	90	13		000000	04954	01711	2	152 EUCLID AVE
BUDINICH, GEORGE	0158	107	12		000000	07143	00525	2	322 TEANECK ROAD
BUILDING 46 LLC	0188	126	11		000000	07920	00957	4A	45 WINANT AVE
BUILDING 46 LLC	0188	126	12		000000	04172	00871	1	49 WINANT AVE
BULAGAY, KRISTINA	0020	14	4		000000	02327	00473	2	65 SEVENTH ST
BULAGAY, SAMUEL & CONSCIENCIA	0020	13	42		000000	08346	00702	1	58 SEVENTH ST
BULAGAY, SAMUEL & CONSCIENCIA	0020	13	43		000000	08346	00702	2	56 SEVENTH ST
BURGHER, JASON & ARLENE	0115	72	11		000000	03392	01562	2	164 HUDSON AVE
BURNS-HART, JUDITH E & M COONEY	0150	100	35		000000	08869	00019	2	46 CHRISTIE ST
BURNS, MICHAEL	0085	52	2		000000	02511	00443	2	5 PRESTON ST
BUSBY, MARYANN	0190	127	23		000000	05135	00622	2	60 ORCHARD ST
BUSICO, DEREK R & KRISTIN N	0130	82	12		000000	03329	00056	2	74 HUDSON AVE
BUSTAMANTE, ALFREDO	0155	103	30		000000	01532	00690	2	50 BRINKERHOFF ST
BUSTAMANTE, ALFREDO & ELENA AIZA	0153	103	3		000000	04470	00802	2	97 MAIN ST
BUTCH, GEORGE & JANET	0180	122	19		000000	08253	00282	2	110 LAUREL ST
BUTLER, MARK E & BARBARA M	0068	41	10		000000	06906	00575	2	143 GRAND AVE
BUTTACAVOLE, JAMES & DEBORAH	0041	23	5		000000	07756	00507	2	19 EDWIN ST
CABA, DAVID & SONIA	0159	108	3		000000	08610	00629	2	323 TEANECK ROAD
CABANILLA, DYANNA & CEDENO, JULIO	0158	107	16		000000	04753	01537	2	306 TEANECK ROAD
CABANITA, JOSE & JANNETTE FRIAS	0025	16	23		000000	09477	00166	2	20 EDWIN ST
CABBIGAT, ERNESTO D & ZENAIDA T	0074	45	25		000000	07532	00113	2	142 FIFTH ST
CABRAL, NILDA C ETALS	0146	97	1		000000	03603	00503	2	16 SPRUCE AVE
CABRERA, ELISA	0181	122	31		000000	08557	00127	2	54 WINANT AVE
CABRERA, PAMELA	0023	15	10.01		000000	08199	00949	2	420 MAIN ST
CACCIACARNE, LOUIS T & MARIE J	0145	95	1		000000			2	21 SPRUCE AVE
CACERES, ANGEL H & MARGARITA	0074	45	14		000000	08443	00160	2	47 FOURTH ST
CACERES, FRANCISCO & FABIA, ET AL	0165	114	3		000000	08400	00952	2	121 HOBART ST
CACIOPPO, PATRICIA, PAUL JR., MICHAEL	0113	71	9.01		000000	00930	01778	2	181 PRESTON ST
CAI, WENJIE & TANCHOCO, ANDREW J	0180	122	12		000000	05399	01675	2	105 BRINKERHOFF ST
CALAN, JORGE JACOBO ETAL	0124	78	20		000000	03180	02064	2	374 TEANECK ROAD
CALDERON, LUIS A	0191	128	18		000000	01803	00519	2	60 COLLEGE PLACE
CALDERON, PAOLA	0166	115	5		000000	04828	00106	2	279 TEANECK ROAD
CALLAHAN PROPERTY LLC	0128	81	3		000000	03245	01357	2	121-123 PARK ST
CALLAHAN, KAREN	0152	101	18		000000	09077	00371	2	106 CHRISTIE ST
CALLEA, JOHN C & DEASYS I	0160	108	14		000000	07561	00361	2	64 OVERPECK AVE
CALLERY JR, JOSEPH M & EILEEN	0168	115	37		000000			2	182 CHRISTIE ST
CALLICOAT, MARIA	0151	101	14		000000	08616	00011	2	118 CHRISTIE ST
CAMARGO, YOLANDA	0125	79	12		000000	02347	01254	2	136 OVERPECK AVE
CAMELOT APARTMENT CORP	0118	75	3		000000	06751	00286	4C	239 MAIN ST
CAMINERO, PAUL & LOPEZ, LOUISA	0135	87	1	C0009	000000	05231	00163	2	22 CEDAR ST UNIT 2A
CAMPO, FERNANDO	0093	59	9		000000	04793	01881	2	318 LINCOLN AVE
CAMPUZANO, SUGLIANO & ROSA L	0217	138.01	1		000000	08318	00766	2	15 LAUREL ST
CANCEL, GREGORY & MARIA	0214	137	9		000000	08652	00284	2	63 COLLEGE PLACE



## TAXING DISTRICT NO. 50 RIDGEFIELD PARK

## COUNTY NO. 02 BERGEN

NAME OF OWNER ADDITIONAL OWNERS	PAGE NO.	BLOCK NO.	LOT NO.	LOT QUALIF.	ACCOUNT NO.	DEED BOOK	DEED PAGE	CLASS	PROPERTY LOCATION
CANELA BERNAL, MARIA M ETALS	0064	38	23		000000	05390	01671	2	106 GRAND AVE
CANEVA, GILMAR & PATRICIA	0169	116	1		000000	04928	00035	4A	245-249 TEANECK ROAD
CANIZALES ASENDANO, KEVIN STARLING EL	0093	59	14		000000	04052	00992	2	302 LINCOLN AVE
CANNON, JOHN A ETALS	0161	110	5		000000	01849	02015	2	71 OVERPECK AVE
CANTO, LOUIS C & THERESA A	0166	115	1		000000	08022	00576	2	265 TEANECK ROAD
CAO, XIAODUN & KAI YU	0092	56	22		000000	08576	00057	2	40 PAULISON AVE
CAOILE, DOMINADOR & JOANNE	0058	34	11		000000	09370	00429	2	39 SIXTH ST
CAPASSO, SALVATORE & HALYNA	0151	101	11		000000	08884	00217	2	2 HUDSON AVE
CAPAZ, COLEEN	0049	29	2		000000	03725	01708	2	75 HAZELTON ST
CAPOTE, MARVELYS & RAQUEL	0174	118	10		000000	02294	00962	2	61 BRINKERHOFF ST
CARAMES, CARLOS J & MARIA	0020	14	8		000000	08128	00111	2	73 SEVENTH ST
CARANGUI, EDGAR & HILDA	0038	21	10		000000	01543	02022	2	125 EDWIN ST
CARDENAS, EDWARD A & LILIANA	0147	99	3		000000	02121	01970	2	9 HOBART ST
CARDENAS, ERNESTO CRUZ ETAL	0220	138.02	39		000000	05220	01846	2	114 BERGEN TURNPIKE
CARDONA, FABIAN & CINDY	0021	14	22		000000	02473	00760	2	98 EIGHTH ST
CARLSON, CHARLES R & MAUREEN	0169	115	39		000000			2	174 CHRISTIE ST
CARLSON, DAVID	0088	54	15		000000	03783	00318	2	40 WEBSTER ST
CARMENATY, DAVITA & J AGUIRRE	0112	70.01	3		000000	09471	00107	2	167 OVERPECK AVE
CARMODY, JOHN W & KATHERINE M	0038	21	9		000000			2	121 EDWIN ST
CARRASCO, ANA	0011	8	5		000000	09385	00210	2	117 FOURTH ST
CARRASCO, JENNYFER	0220	138.02	36.01		000000	04160	01090	2	20 ELM ST
CARRERO, JULIA	0084	51	1		000000	09116	00336	2	91 PAULISON AVE
CARROLL, DONALD B	0049	27	17		000000	04066	01580	2	118 HAZELTON ST
CARROLL, ERIK J & ELIZABETH	0005	5	35		000000	05307	00291	2	324 FIFTH ST
CARTAGENA, HECTOR & ROSA	0185	124	10		000000	08396	00332	2	184 TEANECK ROAD
CASAGRANDE, SCOTT	0218	138.02	1		000000	08224	00259	2	77 CHESTNUT ST
CASAJE, RAFAELYAMBAO & ANGELICA	0223	141	19		000000	09528	00310	2	72 TEANECK ROAD
CASALINS, ALFREDO & VICTORIA	0073	45	10		000000	02516	02287	2	39 FOURTH ST
CASCARDI, NUNZIA ETALS	0006	6	5		000000	08300	00488	2	317 FIFTH ST
CASCIANO, JAMES & JULIE	0114	72	4		000000	04241	01042	2	253 EUCLID AVE
CASILDA, EVANGELISTA	0117	73	15		000000	05076	00953	2	248 EUCLID AVE
CASO, ROBERT	0013	8	41		000000	07548	00745	2	44 HACKENSACK AVE
CASOLA, SUSAN	0200	134.01	2.01	C0106		02471	01576	2	99 TEANECK RD UNIT 106
CASTEJON, STEPHANIE GALINO ETAL	0225	142	3		000000	04991	00511	2	11 OAK ST
CASTELLANOS, JULIO & ALBERTA	0229	144	22		000000	07388	00320	2	187 BERGEN TURNPIKE
CASTELLO, AURORA & JUAN J	0040	22	8		000000	02999	01363	2	79 EDWIN ST
CASTELLON, NELSON & W BETHANCOURT	0215	138	16		000000	09378	00200	2	49 SOUTH ST
CASTILLA, DARWIN ETAL	0045	25	2		000000	03423	02359	2	45 GORDON ST
CASTILLO, IDANIA & MATTHEW GARCIA	0094	59	20		000000	01764	00891	2	26 PARK ST
CASTILLO, JUAN C	0192	128	24		000000	08751	00930	2	40 COLLEGE PLACE
CASTILLO, PEDRO F	0040	22	5		000000	09162	00203	2	67 EDWIN ST
CASTILLO, VICTOR H ETAL	0069	41	21.01		000000	05075	00835	2	120 UNION PLACE
CASTRILLON, JAIME A	0149	100	26		000000	04704	00542	2	80 CHRISTIE ST
CASTRO, ALBERTO CARDONA & A SANTOS	0078	48	1		000000	09013	00198	2	701 LINCOLN AVE
CASTRO, DIORIS	0111	70	19		000000	09005	00152	2	146 OVERPECK AVE
CASTRO, REGINO & BRIGIDA	0014	9	21		000000	08670	00491	2	148 FOURTH ST
CASTRO, RUDY Y (ETAL)	0058	34	8		000000	01856	00414	2	29 SIXTH ST
CATALANO, JOHN M & LILLIAN	0057	33	32		000000	08075	00492	2	16 EIGHTH ST
CATHCART, DAVID & DIANE	0121	76	14		000000	08333	00156	15F	130 PARK ST
CATRAL, TOMAS L	0194	130	13		000000	07343	00456	2	185 BRINKERHOFF ST
CAVINS, JACOB R & MELISSA M	0037	20.03	7		000000	03895	01657	2	574 TEANECK ROAD
CAYETANO, LIDIA	0039	21	11		000000	02548	02004	2	114 ROOSEVELT AVE
CEKREZI, SETKI & XHYDOLLARI, ENXHI	0124	79	1			04979	00698	2	389 TEANECK ROAD
CENALIA, HEXHI & RESMIE	0186	125	7		000000	04810	01392	2	19 MAIN ST
CENTENNIAL HOUSE REALTY CO LLC	0138	89	16		000000	07801	00529	4A	71 MT VERNON ST
CENTRAL HOUSE ASSOCIATES, LLC	0001	2	22		000000	00423	01623	4C	24 CENTRAL AVE
CEPEDA, CHRISTIAN L & SALCEDO, CARMEN	0034	20.01	6		000000	03310	01843	2	567 TEANECK ROAD
CERA, ABIGAIL	0012	8	31		000000	08564	00338	2	224 FIFTH ST
CERDAS, CLIFF E & NANCY	0018	13	7		000000	07055	00710	2	121 SIXTH ST
CERNIGLIA, JOSEPH & SUSAN	0114	71	18		000000	07012	00866	2	122 POPLAR ST
CESARIO, CHRISTOPHER & ALISON	0019	13	30		000000	03121	01405	2	84 SEVENTH ST
CEVALLOS, BELGICA P	0048	27	14		000000	03243	00538	2	126 HAZELTON ST
CF HOLDINGS 2023 LLC	0104	68	5		000000	05165	00913	2	17 ROOSEVELT AVE
CHA, CHAE SU & KYUNG JA ETAL	0081	50.01	1.01	C0108		05224	01910	2	15 BIRCH ST
CHALLENGER AIM C1 LLC	0045	24.03	3.01		000000	03924	01706	4A	85 CHALLENGER ROAD
CHALLENGER 60 OWNER C/O BRIDGE FUND	0045	24.04	1		000000	04945	07792	1	60 CHALLENGER ROAD
CHALLENGER 60 OWNER C/O L.LINKSMAN	0045	24.05	1		000000	04945	00779	1	CHALLENGER ROAD WEST
CHALOUB, MICHAEL	0014	9	33		000000	03924	00183	2	124 FOURTH ST

## TAXING DISTRICT NO. 50 RIDGEFIELD PARK

COUNTY NO. 02 BERGEN

NAME OF OWNER ADDITIONAL OWNERS	PAGE NO.	BLOCK NO.	LOT NO.	LOT QUALIF.	ACCOUNT NO.	DEED BOOK PAGE	CLASS	PROPERTY LOCATION
CHAMBERS, MARIA	0086	52	11		000000	02009 00493	2	46 SUMMIT ST
CHAN-BONA, AMERLAINE & M BAUTISTA	0084	51	6		000000	00245 00962	2	105 PAULISON AVE
CHAN, ERNEST TSZ CHUN ETAL	0185	124	15		000000	04973 01429	2	202 TEANECK ROAD
CHANG, KYUNG GOO	0042	23	11		000000	04555 00763	2	43 EDWIN ST
CHANG, OSCAR & LUISA	0168	115	38		000000	07171 00804	2	178 CHRISTIE ST
CHANG, VICTORIA JINYOUNG	0082	50.01	1.01	C0114		03268 01211	2	27 BIRCH ST
CHANG, YOHAN	0189	126	28.01		000000	07752 00343	2	14 ORCHARD ST
CHANG, KYUNG HO	0221	139	6		000000	04537 01060	2	9 & 15 HENRY ST
CHARAS, CHRIS & ELAINA	0033	20.01	5.01		000000	07979 00112	2	571 TEANECK ROAD
CHARLES, NICHOLAS & JEANETTE	0122	78	5		000000	01430 01847	2	121 HUDSON AVE
CHARLES, RAFAEL E & URENA, LILYBETH	0106	68.01	18		000000	03353 01694	2	194 PRESTON ST
CHATURVEDI, VISHAL & SHILPA	0083	50.01	1.01	C0315		08994 00020	2	77 BIRCH ST
CHAVEZ-LEDEZMA, ALISON	0015	10	8		000000	05150 01675	2	23 SECOND ST
CHEDIAK, EUGENIO GARCWLL ETALS	0123	78	7		000000	03791 01007	2	129 HUDSON AVE
CHEN, AILING	0133	84	14		000000	05243 00995	2	114 OVERPECK AVE
CHEN, CHENGZHE & LI, HONGZI	0082	50.01	1.01	C0204		04061 01178	2	39 BIRCH ST
CHEN, YAN & LIN RONG	0185	124	9		000000	01742 00792	2	178 TEANECK ROAD
CHENG, ALAN & CHONG, POH YING	0130	82	9		000000	04762 00070	2	92 HUDSON AVE
CHERIF, FATOUMATA B ETAL	0025	16	22		000000	04431 00226	2	24 EDWIN ST
CHEUVERET, RALPH & NANCY	0218	138.01	13		000000	04302 01885	2	44 SOUTH ST
CHI, MARCELLO & YOON KO	0170	116	24		000000	01115 01969	2	204 BRINKERHOFF ST
CHIESA, JULIE	0182	123	1		000000	04654 00219	2	67 LAUREL ST
CHIN, BERNSTEIN & FLORIFE UNAS	0021	14	32		000000	08790 00843	2	76 EIGHTH ST
CHIU, AMY & CHEN, JAY	0090	56	6		000000	04449 00332	2	23 FIFTH ST
CHO, EUNHEE	0179	121	26		000000	02562 01286	2	14 GARDEN ST
CHOFLET, JOSEPH J & BERNADETTE	0114	71	13		000000		2	414 TEANECK ROAD
CHONG, IN SHIK	0134	86	11		000000	02860 00943	4A	9-11 MT VERNON ST
CHONG, TAEOK	0083	50.01	1.01	C0308		01716 00388	2	63 BIRCH ST
CHRISTIANSEN, THOMAS A & SHARYN D	0186	125	6		000000	07617 00624	2	17 MAIN ST
CHRISTIE HEIGHTS ASSOCIATES LLC	0152	102	12		000000	08136 00315	4C	115 CHRISTIE ST
CHUN, STORY & LAU, HSIU FANG	0169	116	10		000000	02630 01131	2	177 CHRISTIE ST
CHUNG, BONITA	0142	91	17		000000	00856 01381	2	126 CEDAR ST
CHUNG, KIYOUNG	0075	45	31		000000	08737 00475	2	118 FIFTH ST
CHUNG, LESLIE Y	0083	50.01	1.01	C0302		05117 00713	2	51 BIRCH ST
CHUQUIGUANGA, DIANA & NIEVES, JORGE	0115	72	15		000000	04737 01923	2	148 HUDSON AVE
CHURCH, STEPHEN & JUDITH	0063	38	4		000000	06540 00109	2	117 HIGHLAND PLACE
CINTRON, LOURDES	0100	66	8		000000	01862 01583	2	25 UNION PLACE
CIOBOTARU, LIOR & ANGIE C	0118	74	13		000000	03919 00932	2	166 BERGEN AVE
CIOBOTARU, LIOR & TZU YING CHEN	0107	69	4		000000	01675 01854	2	453 TEANECK ROAD
CLARK, BARBARA	0037	20.03	1		000000	01717 01705	2	17 BARNES DRIVE E
CLARK, DOLORES	0199	134	9			09471 00350	2	117 TEANECK ROAD
CLARK, FRANCES & MARY E CLARK	0017	10	24.01		000000	07619 00227	2	116 THIRD ST
CLARKE, GEORGE P & NANCY	0171	116	31		000000		15F	188 BRINKERHOFF ST
CLARKE, PATRICIA H	0093	59	7		000000	00593 00230	2	17 WEBSTER ST
CLARO, FELIX S	0006	6	4		000000	04755 01271	2	311 FIFTH ST
CLAVIJO, OMAR J & LIZ M	0163	112	21		000000	02974 00395	2	160 HOBART ST
CLEMENT, MICHAEL & ELIZABETH	0058	34	6		000000	08404 00727	2	23 SIXTH ST
CMF WATSON GROUP 43 CV22 LLC	0070	42	7		000000	04681 00293	2	143 E GRAND AVE
COBOS, IVAN & NUBE	0115	72	10		000000	08636 00880	2	168 HUDSON AVE
COELLO SANTILLAN, JOSE A	0190	127	20		000000	04692 00378	2	72 ORCHARD ST
COELLO, HARRY & ZULMA CHEUNG	0171	116	40		000000	00580 01708	2	156 BRINKERHOFF ST
COELLO, VICTOR	0214	137	12		000000	01394 01726	2	22 LAUREL ST
COFFY, MATTHEW & MARY SOLIWODA	0144	93	8		000000	08494 00922	2	130 EUCLID AVE
COHEN, BINYAMIN & HOA N BROWNE	0114	71	21		000000	07644 00829	2	110 POPLAR ST
COHEN, JOEL & ERIKA	0188	126	14		000000	07135 00688	2	57 WINANT AVE
COHEN, JOSEPH & JATNA	0055	33	1		000000	03128 00908	2	3 SEVENTH ST
COLE, CATHERINE & ISAIAS SAM	0077	46	24		000000	07675 00590	2	104 PAULISON AVE
COLELLO, DOMINICK J & GLORIA	0032	20	16		000000	06889 00097	2	126 GORDON ST
COLEMAN-OTUYELU, HEATHER L ETAL	0043	24	8.02		000000	02254 00489	2	27 GORDON ST
COLLADO, MAURA & JUANA ETAL	0060	35	10.01		000000	04558 01575	2	24 GRAND AVE
COLLAZO, CARLOS E & SERGIO COLLAZO	0145	94	12		000000	07493 00108	2	32 BERGEN AVE
COLOMA, EDUARDO & JEANNETTE	0125	79	7		000000	08789 00046	2	145 POPLAR ST
COLON ERICK C & PERITORE, SABRINA	0227	143	1		000000	03520 00995	2	7 ELM ST
COLON, DANIEL	0018	13	2.01		000000	09375 00418	2	107 SIXTH ST
COLON, LEA	0216	138	26		000000	08072 00113	2	40 CHESTNUT ST
COLON, JUAN & MARTHA I	0160	108	18		000000	04952 00105	2	46 OVERPECK AVE
COLTER, EDWARD	0117	73	19		000000	01931 01420	2	52 POPLAR ST
COMBARRO, ARLENE	0010	8	4		000000	09331 00324	2	115 FOURTH ST

## TAXING DISTRICT NO. 50 RIDGEFIELD PARK

## COUNTY NO. 02 BERGEN

NAME OF OWNER ADDITIONAL OWNERS	PAGE NO.	BLOCK NO.	LOT NO.	LOT QUALIF.	ACCOUNT NO.	DEED BOOK	DEED PAGE	CLASS	PROPERTY LOCATION
COMMISSO, ATTILIO	0039	21	22		000000	05095	00290	2	76 GORDON ST
COMPTON, REUEL K	0217	138.01	8		000000	08382	00408	2	95 COLLEGE PLACE
CONCEPCION, WILTON JESUS	0187	125	22		000000	04652	01722	2	42 RIDGEFIELD AVE
CONDE, ARMANDO C & MARIA V	0073	45	6		000000	01104	00117	2	31 FOURTH ST
CONDE, LILY	0019	13	27		000000	02784	01932	2	90 SEVENTH ST
CONFORTI, MARIA	0203	134.01	2.01	C0313		07145	00252	2	99 TEANECK RD UNIT 313
CONNELLAN, JAMES	0184	123	36		000000	04826	00226	2	12 VOORHEES PLACE
CONNORS, JOHN & PAULINE	0090	55	16		000000	08639	00441	2	8 WEBSTER ST
CONNORS, PETER V & MARGARET	0138	89	13		000000	06994	00360	4C	61 MT VERNON ST
CONRAIL	0234	154	1						5A MAINLINE N/S RR
CONRAIL	0235	154	2						5A MAINLINE N/S RR
CONRAIL	0235	154	3						5A MAINLINE N/S RR
CONROY, EDWARD	0134	84	25		000000	09561	00033	2	190 MT VERNON ST
CONSORO-GREEN, JEANNETTE	0007	6	30		000000	04207	00500	2	126 SIXTH ST
CONTRERAS, JOSUE H & JOSLYNE E	0052	30	14		000000	04864	01031	2	44 HIGHLAND PLACE
CONVERSANO, VICTOR M & PEGGY L	0054	32	18		000000	07458	00344	2	374 MAIN ST
COOK, BILLY & CAROL	0029	18.01	6		000000	09127	00092	2	96 ARTHUR ST
COOKE, GEORGE & LINDA	0097	62	11		000000	06798	00591	2	200 LINCOLN AVE
COONEY, BRIAN & IRIS	0151	101	5		000000	03879	00381	2	93 HOBART ST
COPPOLECCHIA, TONI L	0171	116	30		000000	03028	01373	2	192 BRINKERHOFF ST
CORAL-AYALA, EDGAR & GARAY, KELLY	0054	32	6		000000	02300	02442	2	17 EIGHTH ST
CORBETT, JOHN & JUNE	0087	54	2		000000	07642	00501	2	71 SUMMIT ST
CORDERO, LUIS E & VIVIANA	0171	116	28		000000	04880	01500	2	196 BRINKERHOFF ST
CORDON, JUAN & NAVARRO	0227	143	8		000000	03372	02309	2	14 OAK ST
CORDOVA, ANA DEL CARMEN SANCHEZ ET	0225	142	2		000000	05343	01985	2	9 OAK ST
COREAS, LUIS A	0175	118	27		000000	04583	00875	2	22 BREWSTER AVE
CORONA SILVIA	0085	52	7		000000	03628	00709	2	23 PRESTON ST
CORONADO, DANIEL & WENDY VASQUEZ	0199	134	9	C0003		09502	00449	2	115 TEANECK ROAD
CORONADO, JUAN	0098	65	2.01		000000	00238	00798	2	41 GROVE ST
CORREA, VICTOR & VASQUEZ, LAURA	0059	34	21		000000	04603	01470	2	26 SEVENTH ST
CORTES, ANGEL & CARMITA	0047	27	3		000000	09030	00080	2	115 GORDON ST
CORTES, GLORIA ETAL	0143	92	19		000000	04735	00259	2	98 HOBART ST
CORTEZ, MARIA	0027	17	18		000000	08541	00188	2	60 EDWIN ST
CORTINAS, DIOGENES	0193	130	3		000000	08811	00068	2	239 TEANECK ROAD
CORUJO, CAMILLE	0050	29	16		000000	01377	00594	2	78 HIGHLAND PLACE
COSER, YUKSEL DORUK	0135	87	1	C0007		04156	01112	2	22 CEDAR ST UNIT 1A
COSTANZA, ROBERT & NONGKRAM	0076	46	10		000000			2	141 FIFTH ST
COTE, NOEL P & DIANE	0113	71	12		000000			2	418 TEANECK ROAD
COTILLA, ALEXEIS ETALS	0177	120	17		000000	04854	00369	2	12 WINANT AVE
COUNTY OF BERGEN DEPT OF PARKS	0044	24.03	1		000000			15C	111 CHALLENGER ROAD
COYLE, ANN MARIE & KEVIN MICHAEL	0193	129	8		000000	01720	01112	2	86 COLLEGE PLACE
COZY HOME RENTAL LLC	0215	138	15			05388	01983	2	45-47 SOUTH ST
CRAFT, RODNEY & JODIE	0063	38	14		000000	02156	01969	2	140 GRAND AVE
CRAWFORD, JASON L & MELISA T	0037	20.02	5		000000	00867	02243	2	16 BARNES DRIVE
CRESCIMBENI, GIOVANA	0180	122	13		000000	05431	00524	2	109 BRINKERHOFF ST
CRESPO, DAVID & ELSA M LOZANO	0167	115	16.01		000000	00611	01522	2	2 OVERPECK AVE
CRESPO, SANDRA	0038	21	8		000000	08968	00187	2	119 EDWIN ST
CRIBBS, ALAN C & BARBARA J TRSTES	0037	20.02	7		000000	05051	00310	2	8 BARNES DRIVE E
CRISCUOLO, PETER S & TRACEY L	0112	71	1		000000	08523	00674	2	137 HUDSON AVE
CRISTI, GARET JOSEPH	0037	20.02	6		000000	01426	02386	2	2 BARNES DRIVE E
CROSS, JEFFREY & TOMOMI KATSUYAMA	0052	31	8		000000	05383	01567	2	19 HAZELTON ST
CROWN CASTLE	0232	151	3	T01				4A	24 INDUSTRIAL AVE.
CRUDELLLO JR, PAUL & ADELE	0014	9	18		000000			2	154 FOURTH ST
CRUM, DAVID & ELIZABETH	0215	138	9		000000	07738	00461	2	35 SOUTH ST
CRUZ, BEATRIZ	0030	19	7		000000	02684	01939	2	148 ARTHUR ST
CRUZ, CLEIDYS & LOPEZ, LUIS	0184	123	30.01		000000	04238	01937	2	38 VOORHEES PLACE
CRUZ, JOSE LUIS ETALS	0162	111	3		000000	04586	01561	2	27 OVERPECK AVE
CRUZ, JOSEPH & MARCIA	0131	83	12.01		000000	08422	00768	2	358 TEANECK ROAD
CRUZ, SERGIO & CRUZ, DALVANIRA ALVES	0164	113	9.01		000000	03140	00158	2	143 CEDAR ST
CRUZ, VALENTINE & ROSE	0125	79.01	1		000000	08439	00426	2	141 OVERPECK AVE
CSX TRANSPORTATION	0235	154	4		000000			1	47 BERGEN TURNPIKE
CUELLO, LUIS & YOLANDA	0053	31	13		000000	02955	01660	2	34 HIGHLAND PLACE
CUERVO, PERFECTO J & GIUSEPPINA	0014	9	24		000000	03208	01275	2	142 FOURTH ST
CUESTAS, LUIS & MEYBEL	0125	79	5		000000	09068	00209	2	411 TEANECK ROAD
CUEVAS, ALBERTO & YANI	0046	25	18		000000	08664	00140	2	40 HAZELTON ST
CUEVAS, JESUS & ESPINO, PATRICIA	0060	36	2		000000	02355	02021	2	47 HIGHLAND PLACE
CULLEN, MICHAEL & BRETTON	0022	14	36		000000			2	70 EIGHTH ST
CUMMINGS, KEVIN TRSTES/ETAL	0181	122	22		000000	05165	00484	2	98 LAUREL ST

## TAXING DISTRICT NO. 50 RIDGEFIELD PARK

## COUNTY NO. 02 BERGEN

NAME OF OWNER ADDITIONAL OWNERS	PAGE NO.	BLOCK NO.	LOT NO.	LOT QUALIF.	ACCOUNT NO.	DEED BOOK	DEED PAGE	CLASS	PROPERTY LOCATION
CUNNINGHAM SR, TIMOTHY J	0066	40	19		000000	08224	00439	2	94 UNION PLACE
CUOZZO, JOSEPH & SANDRA	0141	91	11		000000	08728	00316	2	135 MT VERNON ST
CURRAL, ANTONIO & A GONCALVES	0155	103	31		000000	07965	00295	2	46 BRINKERHOFF ST
CURRAN, KELLY M	0222	140	19		000000	05361	00943	2	61 TEANECK ROAD
CUSTOM CABINETS BY FRANK INC	0225	141	38		000000	08334	00341	4A	2 TEANECK ROAD
CVEK 420 TEANECK LLC	0113	71	11		000000	03686	01321	2	420 TEANECK ROAD
CVEK, LAURA	0113	71	5		000000	00370	00683	2	149 HUDSON AVE
CVEK, MARIA & PETER	0041	23	2		000000	04811	01659	2	393 MAIN ST
CWIRKO, MARIA	0148	100	13		000000	07379	00775	2	55 HOBART ST
CZERMAK, JOSEPH & TERESITA	0091	56	9		000000	08231	00533	2	31 FIFTH ST
DA SILVA, WAGNER & A DA SILVA	0120	76	3		000000	09158	00305	2	123 BERGEN AVE
DAGLAWI, MOHAMMAD & REMAN	0189	126	28.02		000000	04856	00505	2	18 ORCHARD ST
DALESSIO, PAMELA HEHL & JAMES	0019	13	34		000000	08697	00340	2	76 SEVENTH ST
DALEY, ZENNAR	0052	31	9		000000	04877	00019	2	21 HAZELTON ST
DALTON, JOHN & JOAN	0013	9	10		000000	07958	00853	2	139 THIRD ST
DALY, IAN & KATHERINE	0222	141	5		000000	05348	01960	2	19 MAPLE ST
DANG, NYKKI	0102	67	18.01		000000	04880	00094	2	93 UNION PLACE
DANG, SUONG	0190	128	5		000000	03213	00300	2	9-11 ORCHARD ST
DANIEL, RUPERT	0226	142	15		000000	08557	00144	2	28 MAPLE ST
DANQUAH DOMINIC	0143	93	4		000000	04992	00590	2	33 BERGEN AVE
DANZA,ALBERT&BLOCK,LESLEY	0117	73	11		000000	04622	01010	2	262 EUCLID AVE
DANZO, ALDO A	0132	83	18.01		000000			2	162 MT VERNON ST
DAP DEVELOPERS LLC	0104	67	34		000000	01931	00988	2	108 PRESTON ST
DAP DEVELOPERS LLC	0199	134	4		000000	01851	00110	2	137 TEANECK ROAD
DATARAM, GLORIA E	0063	38	1		000000	09233	00010	2	101 HIGHLAND PLACE
DAUTAJ, ARDIANA & SERGIO GASHI	0086	53	5		000000	01456	00151	2	43 PRESTON ST
DAVID, ANDREA P	0194	130	17		000000	02110	01137	2	193 BRINKERHOFF ST
DAVIES, GODWIN A & STELLA	0015	10	5		000000	07849	00926	2	7 SECOND ST
DAVILA, FRANCISCO & CAROLINA	0160	109	3		000000	00463	00716	2	59 OVERPECK AVE
DAVIS, PAUL F & KATHLEEN T	0103	67	30.01		000000	07559	00457	2	2 EHLEH COURT
DAVIS,KATHY&GLENN	0020	13	39		000000	04176	00283	2	68 SEVENTH ST
DAVLIN, MIKELLE & IAN	0198	133.01	2		000000	03072	02178	2	21 E WINANT AVE
DAZA, JORGE L & GARCIA, LISDAY	0139	90	1		000000	03332	01477	2	41 BERGEN AVE
DAZA, LUIS	0153	103	6		000000	02058	01335	2	107 MAIN ST
DE CARVALHO JR, CARLEMITO	0039	21	19		000000	03173	02144	2	88 GORDON ST
DE FEIS, ANNMARIE	0217	138.01	6		000000	00585	01810	2	83 COLLEGE PLACE
DE FELICE, YVETTE	0100	66	4		000000	09114	00439	2	311 MAIN ST
DE GUZMAN, MYLENE	0192	128	26		000000	04887	00493	2	32 COLLEGE PLACE
DE JESUS JR, JOHN	0210	135	15		000000	01228	00814	2	31 COLLEGE PLACE
DE LA CRUZ, HENRY	0143	92	13		000000	08902	00395	2	28 HUDSON AVE
DE LA VEGA, FERNANDO & ANABEL	0060	35	8		000000	00765	00773	2	33 HIGHLAND PLACE
DE LEON, FRANCISCO T ETAL	0027	17	15		000000	04453	01824	2	72 EDWIN ST
DE LORENZO, ROBERT & MARIANNE	0063	38	7		000000			2	127 HIGHLAND PLACE
DE LUCA III, CHARLES & BARBARA	0102	67	16		000000	06991	00678	2	83 UNION PLACE
DE MARCO, ANTHONY & ANNETTE	0101	66	14		000000	06901	00414	2	86 PRESTON ST
DE MARCO, DANIEL & NANCY	0012	8	27		000000	08845	00252	2	232 FIFTH ST
DE MARCO, DOMINICK & PATRICIA ET AL	0085	51	17		000000	08444	00141	2	16 PRESTON ST
DE PADILLA, ENEMENCIA CEDENO	0094	59	17		000000	05519	01627	2	36 PARK ST
DE QUINO,ANA CRISTINA TECUN AGUILAR	0092	56	23		000000	05435	00042	2	36 PAULISON AVE
DE ROSE, PATRICIA	0149	100	19		000000	08126	00355	2	102 EUCLID AVE
DE SANTIS, EDMOND A & SUSAN P	0155	104	3		000000	08612	00095	2	15 HOMESTEAD PLACE
DE SOCIO, THOMAS & NANCY	0106	68.01	14		000000			2	440 TEANECK ROAD
DEANGELUS, JOSPEH R & CLAUDIA	0171	116	30.01		000000	03616	01908	2	190 BRINKERHOFF ST
DEBRAL REALTY INC	0137	89	2		000000			4A	163-165 MAIN ST
DEBRAL REALTY INC	0138	89	4		000000			4A	173 MAIN ST
DEBRAL REALTY INC	0138	89	6		000000			4A	179 MAIN ST
DECANDIA, DOMINICK	0156	104	13		000000	02867	02119	2	18 BRINKERHOFF ST
DECANDIA, DOMINICK	0156	106.01	1.01		000000	05324	01395	2	11 BRINKERHOFF ST
DEDA, LAVDI & BAJRAMI, VALBONA	0091	56	14		000000	03258	01591	2	66 PAULISON AVE
DEGRUCHY JR, KENNETH A	0154	103	14		000000	02003	00565	2	63 CHRISTIE ST
DEHNE, YOUSSEF	0114	71	19		000000	00245	02413	2	118 POPLAR ST
DEICH, JAMES E & ALICE E	0173	118	2		000000			2	77 MAIN ST
DEJESUS, LUIS & ESAU, ALEXIS	0084	51	4		000000	02321	02102	2	103 PAULISON AVE
DEKRUUF, JOHANNES & GLENDA	0171	116	36		000000	09124	00642	2	164 BRINKERHOFF ST
DEL VALLE, RICARDO & PATRICIA	0013	9	7.01		000000	08098	00674	2	125 THIRD ST
DEL VECCHIO, JOSEPH	0035	20.01	16.01		000000	01515	01144	2	132 E GRAND AVE
DEL VESCOVO, ERIC & JESSICA	0168	115	34		000000	04803	00711	2	192 CHRISTIE ST
DELACRUZ, RAISA	0157	107	1.01		000000	09316	00272	2	57 HUDSON AVE



## TAXING DISTRICT NO. 50 RIDGEFIELD PARK

## COUNTY NO. 02 BERGEN

NAME OF OWNER ADDITIONAL OWNERS	PAGE NO.	BLOCK NO.	LOT NO.	LOT QUALIF.	ACCOUNT NO.	DEED BOOK	DEED PAGE	CLASS	PROPERTY LOCATION
DELACRUZ, VICTOR	0132	83	20		000000	03430	00748	2	156 MT VERNON ST
DELAHOZ, JOHNNY	0122	77	16		000000	02861	01611	2	116 HUDSON AVE
DELEON, OSCAR & REINA	0217	138.01	5		000000	04166	00388	2	75 COLLEGE PLACE
DELEON, RAYMOND & YADIRA	0005	5	16		000000	03435	01196	2	241 FOURTH ST
DELGADO, GUSTAVO & MICHELLE KEMP	0193	129	12		000000	00287	00952	2	72 COLLEGE PLACE
DELGADO, HERNANDO & ELLEN	0156	105	5		000000	08636	00621	2	8 HOMESTEAD PLACE
DELGADO, JHONNY & WILLIAM	0059	34	19		000000	05497	01236	2	34 SEVENTH ST
DELLA BARCA, JOSEPH & ANN	0221	139	4		000000			2	112 ORCHARD ST
DELLATORRE, DAVID TRSTE	0153	103	10		000000	05536	00488	2	47 CHRISTIE ST
DEMBSKI, STEPHEN & NANCY	0060	35	10		000000	08614	00470	2	28 GRAND AVE
DEMETRIOS, ANDREW & ANABELLE	0163	113	2		000000	03518	01049	2	15 HUDSON AVE
DEMIRDJIAN, GEORGE KEVORK	0068	41	11		000000	05327	00691	2	147 GRAND AVE
DENINO, MELISSA	0150	100	33		000000	04225	00414	2	50 CHRISTIE ST
DESCHAMPS, ANGEL & JOHANNY J	0210	135	13		000000	00937	02466	2	25 COLLEGE PLACE
DETTLOFF, CARL F & ANNE L	0112	70.01	7		000000			2	151 OVERPECK AVE
DEVELOPMENTAL DISAB ASSOC OF NJ INC	0097	64	1		000000	08349	00139	15D	19 PAULISON AVE
DEVELOPMENTAL DISAB ASSOC OF NJ INC	0098	64	14		000000	08349	00139	15D	16 MT VERNON ST
DEVELOPMENTAL DISAB ASSOC OF NJ INC	0098	64	15		000000	08349	00139	15D	10 MT VERNON ST
DEVELOPMENTAL DISAB ASSOC OF NJ INC	0098	64	16		000000	08349	00139	15D	6 MT VERNON ST
DEVELOPMENTAL DISAB ASSOC OF NJ INC	0098	64	20		000000	08349	00139	15D	9 PAULISON AVE
DEVELOPMENTAL DISAB ASSOC OF NJ INC	0233	151.01	1		000000	08349	00139	15D	RAILROAD AVE
DFNJ HOLDINGS LLC	0005	5	33		000000	02423	00873	2	328 FIFTH ST
DGC REALTY LLC	0097	63	5		000000	03639	01208	4B	20 PAULISON AVE
DI CARA, MARY A	0126	79.01	15.01		000000			2	9 MORNINGSIDE LANE
DI MEGLIO, PASQUALE & REGINA ETAL	0097	64	4		000000	03752	01610	2	15 GROVE ST
DI PIETRO, ALFRED	0079	48	6		000000	-8574	00281	2	113 HACKENSACK AVE
DI SCASCIO, MATTHEW & KAREN	0146	98	4		000000	08650	00417	2	11 SPRUCE AVE
DIAMOND 105 LLC	0164	113	12		000000	05123	01710	4A	298 TEANECK ROAD
DIAZ JR, MANUEL A & SANCHEZ, YESENIA	0017	10	27		000000	04304	01015	2	110 THIRD ST
DIAZ JR, CARLOS & CASTRO, JAZMIN N	0045	25	1		000000	04991	01888	2	43 GORDON ST
DIAZ, ALFREDO & ANGELA	0085	52	6		000000	08344	00647	2	21 PRESTON ST
DIAZ, CARLOS & YADIRA G	0092	56	25		000000	04879	00851	2	10 PARK ST
DIAZ, ERNESTO	0014	9	26		000000	08750	00770	2	138 FOURTH ST
DIAZ, JESUS	0148	100	11		000000	01866	02311	2	49 HOBART ST
DIAZ, JUAN A & NOEMI	0125	79	11		000000			2	138 OVERPECK AVE
DIAZ, MARITZA	0153	102	20		000000	01328	00235	2	96 BRINKERHOFF ST
DIAZ, MARVIN	0198	133	6		000000	02010	01492	2	15 E WINANT AVE
DIAZ, YANCARLOS M	0067	40	30		000000	03378	00774	2	58 UNION PLACE
DIAZ, BRYAN P	0208	134.01	11	C0307	00	05027	00394	2	89-93 TEANECK RD UNIT C7
DIAZ, JESUS RICARDO VILAFRANCA	0036	20.01	19		000000	05055	00860	2	246 OVERPECK AVE
DICALOGERO, FRANK L & JANINE	0025	16.01	7		000000	08346	00845	2	36 ARTHUR ST
DICKSON, FRANKLIN & LYDIA	0026	17	6		000000	08457	00363	2	71 ARTHUR ST
DIEHL, MICHAEL JAMES	0153	102	17		000000	08166	00078	2	104 BRINKERHOFF ST
DILENA, GIUSEPPINA A	0147	99	4		000000	04166	00694	2	15 HOBART ST
DILLON, RICHARD D & NILDA	0144	94	3		000000	07731	00650	2	139 MAIN ST
DIMAILIG, KAYE (ANNE) & BIJO, NICOLE	0147	98	8.01		000000	04310	00185	2	144 MAIN ST
DIMOU, STILIANOS	0051	30	7		000000	07987	00058	2	65 HAZELTON ST
DINDIAL, MOSES & INDARMATTIE	0143	93	5		000000	04838	01191	2	37 BERGEN AVE
DINKEL, SCOTT & CAROLYN KAVITT	0010	8	1.01		000000	08315	00901	2	36 HACKENSACK AVE
DISPENZA, PHILIP M & DEBORAH J	0163	112	17		000000	08478	00433	2	22 OVERPECK AVE
DIVERITA, GRACE	0101	67	2		000000	08415	00663	2	175 BERGEN AVE
DIVERITA, ROCCO & MENTA, HARRY JR.	0114	72	2		000000	04217	01367	2	245 EUCLID AVE
DJI REALTY, LLC	0175	119	5		000000	08789	00488	4A	57 MAIN ST
DJI REALTY, LLC	0175	119	6		000000	08789	00488	4A	59 MAIN ST
DOLCH, BRIAN & JENNIFER	0057	33	25		000000	09061	00006	2	26 EIGHTH ST
DOMINGUEZ, HECTOR & BETTY DE LEON	0182	123	10		000000	08827	00091	2	109 LAUREL ST
DOMINGUEZ, LUISA	0116	73	9		000000	04768	01090	2	111 PRESTON ST
DOMINGUEZ, MARIA	0108	69	23		000000	08335	00278	2	220 PRESTON ST
DOMINGUEZ, MARK A & ELIZABETH BACHS	0117	73	14		000000	08325	00218	2	250 EUCLID AVE
DOMINGUEZ, PRISCILLA	0065	40	3		000000	07850	00594	2	49 GRAND AVE
DOMINGUEZ, ROBERT & MARIA	0186	125	9		000000	08675	00202	2	23 MAIN ST
DOMKE, LLOYD & MARY ELLEN	0104	68	11		000000	07687	00992	2	115 UNION PLACE
DOMKE, LLOYD PAUL	0142	92	5		000000	05408	01406	2	129 EUCLID AVE
DOMKE, MARY ELLEN & LLOYD	0142	92	3		000000	09500	00141	2	121 EUCLID AVE
DONARUMA, FRANCISCO & ATSUKO SATO	0087	53	8		000000	09193	00299	2	55 PRESTON ST
DONASCIMENTO, HECTOR & E ZAMBRANO	0148	100	8		000000	09195	00211	2	43 HOBART ST
DONOHUE II, JAMES V & ANDREA	0122	78	3		000000	07715	00485	2	115 HUDSON AVE
DONOHUE, JAMES V & MARGARET	0075	46	5		000000			2	121 FIFTH ST

## TAXING DISTRICT NO. 50 RIDGEFIELD PARK

COUNTY NO. 02 BERGEN

NAME OF OWNER ADDITIONAL OWNERS	PAGE NO.	BLOCK NO.	LOT NO.	LOT QUALIF.	ACCOUNT NO.	DEED BOOK PAGE	CLASS	PROPERTY LOCATION
DORJEE,SANDUP&GURUNG,LHAMO BHUTI ET	0121	76	11.01	C0002		04967 01247	2	210 EUCLID AVE, UNIT B
DOYLE, NEIL J & JENNY	0158	107	13		000000	08320 00927	2	316 TEANECK ROAD
DOYLE,PATRICK&DANIELA	0115	72	18		000000	04665 01153	2	84 POPLAR ST
DRAGA, MARY	0216	138	25		000000	04891 01116	2	36 CHESTNUT ST
DRAKEFORD, HAMMIE & ANNMARIE	0080	50	12		000000	07641 00464	2	42 PRESTON ST
DRITSCHER,THOMAS&BRADLEY,CHRISTINE	0021	14	29		000000	02022 00822	2	84 EIGHTH ST
DROESCHER, NORMAN & JACQUELYNN	0048	27	10.01		000000	03394 02152	2	139 GORDON ST
DUARTE QUEVEDO, JOSE M ETAL	0226	142	10		000000	02480 01315	2	50 MAPLE ST
DUARTE-QUEVEDO, JOSE M	0138	89	11		000000	03907 01296	4A	189 MAIN ST
DUARTE, DELICIO A & FRANCISCA P	0188	126	26.01		000000	02380 00437	2	22 ORCHARD ST
DUARTE, FANNY	0182	123	6.01		000000	05074 01741	2	91 LAUREL ST
DUBERNEY,VALLE ETAL	0214	137	14		000000	05032 00364	2	16 LAUREL ST
DUBON, EDGAR	0087	53	14		000000	00878 00256	2	64 SUMMIT ST
DUEÑAS, HUMBERTO & ANITA	0091	56	20		000000	08177 00294	2	46 PAULISON AVE
DUFFUS, CLIFTON & KERREN	0125	79.01	3		000000	02440 02109	2	137 OVERPECK AVE
DUFFY, KEVIN	0056	33	14		000000		2	43 SEVENTH ST
DUFFY, KEVIN SR & KEVIN DUFFY, JR	0225	141	40		000000	09269 00176	4B	160 BERGEN TURNPIKE
DUGAN, PATRICIA A & MARIA A GRECO	0157	107	3		000000	09136 00439	2	65 HUDSON AVE
DULLIVAN, CORNELIO & JOSEFINA	0167	115	10		000000	08287 00818	2	149 HOBART ST
DUNLAP, CRYSTAL E	0185	124	12		000000	08254 00586	2	190 TEANECK ROAD
DUNN, MICHAEL V & REYES, LLARINA C	0215	138	10		000000	04111 01820	2	37 SOUTH ST
DUQUE, ALBERTO & MARIA REGINA	0013	9	4		000000		2	111 THIRD ST
DUQUE, CARLOS	0122	77	21		000000	02908 01553	2	166 PARK ST
DUQUE, CLAUDIA	0158	107	17		000000	00921 01496	2	302 TEANECK ROAD
DURAKOVIC, RUZDIJA	0210	135	9		000000	07972 00320	2	39 RIDGEFIELD AVE
DURGAJ, GJOVALIN & DIELLE	0085	51	18		000000	02489 01291	2	12 PRESTON ST
DURRUTHY, JOHANNA	0126	79.01	12		000000	04696 00745	2	105 OVERPECK AVE
DZENDZEL, GEORGE & BONNIE ANN	0102	67	23		000000		2	10 ROOSEVELT AVE
EAGLE FLY LLC	0039	21	21		000000	05331 01809	2	78 GORDON ST
EAST COAST SOLUTIONS HOLDINGS LLCNJ	0095	61	3		000000	03619 01780	2	42 GROVE ST
ECHEVERRIA, ALEXIS & INGRID	0131	83	15		000000	09105 00198	2	346 TEANECK ROAD
ECONOMOU, DIMITRIOS & NIKI	0004	5	1		000000		4C	72-78 CENTRAL AVE
EDWARDS,BRIAN JOSEPH&VIVI-ANNA	0057	34	1		000000	04363 01146	2	3 SIXTH ST
EGENHOFFER, ALFRED ANTHONY ETAL	0095	61	1		000000	04177 01839	4A	201 LINCOLN AVE
EGENHOFFER, ALFRED ANTHONY ETAL	0095	61	5		000000	04177 01846	2	69 PARK ST
EHAB HOMES INC	0061	36	12		000000	05271 00566	2	50 GRAND AVE
EISENHAUER, PETER J	0181	122	23		000000	07462 00751	2	94 LAUREL ST
ELDRIDGE, DOUGLAS & TERSITA J	0164	113	3		000000	09104 00248	2	19 HUDSON AVE
ELECTRIC DISTRIBUTORS, INC	0187	125.01	1		000000	00368 01079	4A	1 WINANT AVE
ELEFTHROW, DEMETRIO & JANE	0061	36	15		000000	00579 01965	15F	40 GRAND AVE
ELFOULY, SAMI & NAOMI GRANT	0213	137	5		000000	09572 00453	2	31 EDISON ST
ELHALAWANI, MAHMOUD & FATHEYA	0027	17	14		000000	08327 00382	2	76 EDWIN ST
ELICONA, ROSEMARIE	0013	9	9		000000	02884 01241	2	137 THIRD ST
ELLIFFE, PETER	0192	128	27		000000	07952 00318	2	30 COLLEGE PLACE
ELMAZNY,MOHAMED & ELMAZNI,ISLAM	0112	70.01	12		000000	04248 01497	2	245 PRESTON ST
ELMIRY, LAILA & BAHJ	0199	133.01	6		000000	02643 01686	2	29 E WINANT AVE
ELSHARKAWY, SAMIR & SARAH	0087	53	11		000000	04147 01012	2	74 SUMMIT ST
ELSHEIMY, MAGDY	0118	74	8		000000	00763 02427	2	73 PRESTON ST
ELSHETWY, ROBERT M	0017	10	21		000000	00142 00001	2	130 THIRD ST
EMMANUEL, OLUWATOSIN & SAMUEL	0128	80	14		000000	04100 01916	2	109 PARK ST
EMMETS, KENNETH C & KATE N SENKIW	0069	41	25		000000	01511 00031	2	112 UNION PLACE
EMMETS, KENNETH W & EDITH	0104	68	7		000000		2	103 UNION PLACE
ENG, HOWARD & SERINA	0007	6	14		000000	06937 00052	2	345 FIFTH ST
ENGLISH, KATHLEEN	0176	120	8		000000	07963 00004	2	32 EUCLID AVE
ENRIQUEZ, ROBERT	0208	134.01	11	C0308		03490 00771	2	89-93 TEANECK RD UNIT C8
ENSOMO, RANEIL ARANAS	0085	52	9		000000	04320 00976	2	514 LINCOLN AVE
ESCALANTE, ANGELA	0118	74	11		000000	09487 00286	2	79 PRESTON ST
ESCALONA, ANTHONY & TUBAR, MARIA	0197	132	1		000000	04340 01723	2	39 HILLE PLACE
ESCANO,DOLORES E	0037	20.03	4.01		000000	04267 01407	2	1 BARNES DRIVE E
ESCARRET, ERDWHIN & YAMILA	0104	68	14		000000	09067 00028	2	8 PERSHING COURT
ESCOBAR, JOSE R ETALS	0122	78	4		000000	03112 02214	2	119 HUDSON AVE
ESPINAL, RICHARD & ANA FERMIN	0029	18.01	10		000000	01734 01459	2	108 ARTHUR ST
ESPINAL,ANDERSON & BIRMANIA RAMIREZ	0114	71	15		000000	01444 01288	2	406 TEANECK ROAD
ESPINO, ALEXIS & ROSANA CUEVAS	0003	4	2		000000	01283 01006	2	205 THIRD ST
ESPINOZA, JOHNNY & ANEUDYS A	0143	93	3		000000	02721 02155	2	29 BERGEN AVE
ESSIG, MADELINE	0012	8	30		000000	02439 01217	2	226 FIFTH ST
ESTEVES, NELSON & BEATRIZ	0075	45	29		000000	08677 00708	2	126 FIFTH ST
ESTEVEZ, NILSON	0204	134.01	3		000000	04486 00497	2	111 TEANECK ROAD

## TAXING DISTRICT NO. 50 RIDGEFIELD PARK

COUNTY NO. 02 BERGEN

NAME OF OWNER ADDITIONAL OWNERS	PAGE NO.	BLOCK NO.	LOT NO.	LOT QUALIF.	ACCOUNT NO.	DEED BOOK PAGE	CLASS	PROPERTY LOCATION
ESTOLLOSO, CEFERINA ETAL	0070	42	8		000000	04580 01980	2	166 UNION PLACE
ESTRADA, ANTHONY J & JUANITA	0216	138	23		000000		2	28 CHESTNUT ST
ESTRADA, INGELBERT	0076	46	19		000000	04397 00484	2	122 PAULISON AVE
ESTRELLA, INGRIG	0061	36	8		000000	09294 00036	2	66 GRAND AVE
ESTUPINAN, MARCELO & DORIS	0016	10	12.02		000000	04024 00269	2	31 CENTRAL AVE
ETH, HILARY SARA	0052	31	3		000000	00967 00893	2	365 MAIN ST
ETO, ANGELIQUE & EDISON ASTUDILLO	0020	14	5		000000	08670 00683	2	67 SEVENTH ST
EUCKER STREET LLC	0229	144	22.01		000000	04586 00137	4A	2 EUCKER ST
EUCLID AVE PROP LLC C/O APOLLO PROP	0121	76	11.01	C0001		00587 00346	2	210 EUCLID AVE, UNIT A
EVANGELOU, OLYMPIA	0135	87	1	C0002	000000	06924 00256	2	18 CEDAR ST UNIT 1B
EVANS, STEPHEN & LINDA LO PRESTI	0109	70	3	C0002	000000	00374 02221	2	435 TEANECK RD UNIT 2
EVERTZ, EFFRAIN R & ANGELA M	0105	68	18		000000	04791 01531	2	182 PRESTON ST
EZRING, BRIAN & SUSAN MORTON	0038	21	3		000000	00931 01200	2	97 EDWIN ST
F&A RIDGEFIELD PARK ASSOC LLC	0226	142	23			02376 00453	4C	150 BERGEN TURNPIKE
FABIAN, SALOME P&ARNEL H	0119	75	16		000000	04236 01496	2	114 BERGEN AVE
FAIRY PROPERTY C/O SOMERSET/MAVIS	0189	127	1		000000	03989 01079	4A	69 WINANT AVE
FAJAR, ROSANNA & TORRES, KELMAN	0057	33	34		000000	04326 00032	2	10 EIGHTH ST
FAJARDO, GIANCARLO ETAL	0089	55	4		000000	05316 01256	2	47 SUMMIT ST
FAJARDO, JAVIER & PENAFIEL, WILSON	0159	108	6		000000	04940 01841	2	333 TEANECK ROAD
FANARA, JEFF & ROSA URENA	0024	16	14		000000	09396 00495	2	43 ARTHUR ST
FARAG, MINA	0156	104	12		000000	02963 02374	2	106-108 MAIN ST
FARAG, MINA	0165	113	19		000000	03240 00848	2	270 TEANECK ROAD
FARAG, MINA K	0042	24	4		000000	04078 00470	2	387 MAIN ST
FARO, WILLIAM AND SUZANNE	0149	100	13.01		000000	08640 00026	2	61 HOBART ST
FARRELL, CHRISTOPHER J & CELESTE M	0064	38	21		000000	00784 00152	2	110 GRAND AVE
FASITSAS, SOFOKLIS	0097	63	3		000000		4B	24 PAULISON AVE
FASULLO, PAUL & JOSINA ETAL	0076	46	12		000000	08694 00105	2	149 FIFTH ST
FAY, EVELYN	0174	118	12		000000	02765 01573	2	73 BRINKERHOFF ST
FEBRES, MICHAEL ETAL	0198	133	5		000000	03367 01873	2	13 E WINANT AVE
FELIPE, ALEXANDER RAFAEL JIMENEZ	0168	115	33		000000	04753 01727	2	194 CHRISTIE ST
FELLAN INC	0134	86	1		000000		4C	15 HERBERT ST
FENG, TIANYUAN & PANG, KEDI	0215	138	11		000000	04883 01674	2	39 SOUTH ST
FERATOVIC, HAMID	0103	67	28		000000	04109 00921	2	140 PRESTON ST
FERATOVIC, HAROLD & AMELA	0103	67	27		000000	04573 01945	2	144 PRESTON ST
FERDERIGOS, COLLEEN	0041	23	7		000000	09289 00368	2	27 EDWIN ST
FERNANDEZ, ANGEL & GERMANIA	0094	60	3		000000	07883 00949	2	309 LINCOLN AVE
FERNANDEZ, DIANE & ARMANDO	0200	134.01	2.01	C0109		02812 00826	2	99 TEANECK RD UNIT 109
FERNANDEZ, FILIBERTO & SARA	0212	136	11		000000	08554 00370	2	33 COLLEGE PLACE
FERNANDEZ, FRANCISCO & MELBA	0211	135	17.01		000000	08758 00830	2	36 UNION ST
FERNANDEZ, IVAN N	0110	70	3	C0009	000000	08477 00282	2	435 TEANECK RD UNIT 9
FERNANDEZ, JENNIFER	0131	83	17		000000	01935 01938	2	338 TEANECK ROAD
FERNANDEZ, JORGE & CHRISTINA MULLEN	0175	119	13		000000	01430 00839	2	106 RIDGEFIELD AVE
FERNANDEZ, JUDITH & NOEE	0148	100	10		000000	02792 01453	2	47 HOBART ST
FERNANDEZ, LENNY & SURIEL, NIURKA	0224	141	26		000000	02744 00302	2	50 TEANECK ROAD
FERNANDEZ, MARIO & MARGOT G	0184	123	34		000000	02171 01941	2	18 VOORHEES PLACE
FERNANDEZ, MAURULIO & LEYVA, RAQUEL	0101	66	15		000000	03699 01460	2	82 PRESTON ST
FERNANDEZ, MELVIN & ERICA	0120	76	9		000000	03092 00682	2	230 EUCLID AVE
FERNANDEZ, VERONICA	0192	129	3		000000	09266 00439	2	61 ORCHARD ST
FERNANDEZ, CHRISTINA	0094	60	5		000000	05056 00490	2	41 WEBSTER ST
FERNANDEZ, ILIANA LOPEZ & JOSE A	0020	14	3		000000	04939 01524	2	61 SEVENTH ST
FERNANDEZ, JEANDELYS	0115	72	16		000000	04929 01716	2	90 POPLAR ST
FERRANDIZ, FRANK M	0005	5	32		000000	08671 00954	2	330 FIFTH ST
FERRARA, FRANK & RUTH A	0204	134.01	4		000000	07540 00850	2	109 TEANECK ROAD
FERRARO, ANNA	0021	14	16		000000		2	91 SEVENTH ST
FERRARO, ANNA	0021	14	17		000000	07777 00066	2	93 SEVENTH ST
FERRARO, JEFFREY & DEBORAH	0211	135	22		000000		2	18 UNION ST
FERRARO, ROBERT & VALERIE	0106	68.01	15		000000	06792 00812	2	436 TEANECK ROAD
FERRER, HARRY & ABIGAIL	0084	51	12		000000	09643 00310	2	610 LINCOLN AVE
FERRERAS, GUILLERMO	0213	136	27		000000	04486 01448	2	2 EDISON ST
FERRI, PATRICIA A	0031	20	7.01		000000		2	45 BARNES DRIVE
FIGARO, DANIEL	0153	103	1		000000	04416 01682	2	28-30 BRINKERHOFF ST
FIGMENT REALTY LLC	0201	134.01	2.01	C0116	000000	04929 01828	2	99 TEANECK RD UNIT 116
FIGUEROA, JOSE	0193	130	2		000000	09053 00243	2	233-235 TEANECK ROAD
FIGUEROA, LUIS & KARINA	0170	116	15		000000	08582 00302	2	199 CHRISTIE ST
FIRST BAPTIST CHURCH	0151	101	3		000000		15D	HOBART & EUCLID AVES
FIRST PRESBYTERIAN CHURCH	0121	77	6		000000		15D	POPLAR & EUCLID AVE
FIRST UNITED METHODIST CHURCH	0139	89	22		000000		15D	60-62 CEDAR ST
FITZPATRICK, COREY & GEMMA	0162	112	11		000000	05209 00343	2	181 CEDAR ST

## TAXING DISTRICT NO. 50 RIDGEFIELD PARK

## COUNTY NO. 02 BERGEN

NAME OF OWNER ADDITIONAL OWNERS	PAGE NO.	BLOCK NO.	LOT NO.	LOT QUALIF.	ACCOUNT NO.	DEED BOOK	DEED PAGE	CLASS	PROPERTY LOCATION
FLANNERY, WILLIAM ETALS	0088	54	11		000000	04808	01108	2	54 WEBSTER ST
FLETT JR, JOHN	0125	79	6		000000	02220	00120	2	139 POPLAR ST
FLORENTIN, MIGUEL & XIOMARA	0161	109	6		000000	08802	00797	2	67 OVERPECK AVE
FLORES ANTHONY & YESENIA M	0105	68.01	4		000000	02168	02175	2	17 PERSHING COURT
FLORES, HILDA	0172	117	8.01		000000	03563	01638	2	238 TEANECK ROAD
FLORES, RIGOBERTO & LUZ M	0165	114	5		000000	01522	00919	2	125 HOBART ST
FLORES, SALVADOR ETALS	0066	40	9		000000	02375	02040	2	75 GRAND AVE
FLORES, THELMA & DAVID TIERNEY	0176	120	9		000000	08817	00694	2	28 EUCLID AVE
FLORES, HILDA	0172	117	9		000000	03563	01638	2	234 TEANECK ROAD
FLORES, MOISES A	0085	51	16		000000	03832	00473	2	20 PRESTON ST
FLORIO-MARTINEZ, JENNIFER ETAL	0065	40	2		000000	02105	01162	2	45 GRAND AVE
FLORIO, CHARLES & KATHY ANN	0060	35	9		000000	08010	00952	2	38 GRAND AVE
FLORIO, CHARLES & MARIE	0100	66	1		000000	05115	00211	2	291 MAIN ST
FLORIO, MATTHEW	0060	36	1		000000	01800	00317	2	45 HIGHLAND PLACE
FLORIO, ASHLEY & VASQUEZ, JUAN	0060	35	14		000000	04270	00425	2	335 MAIN ST
FLOYD, JOSEPH & MARGUERITE	0150	100	38		000000			2	40 CHRISTIE ST
FLYNN, MICHAEL & JANEE DILLON	0178	121	19		000000	08447	00549	2	46 GARDEN ST
FLYNN, PETER & CHERYL	0161	110	7		000000	09265	00274	2	68 OVERLOOK AVE
FLYNN, RICHARD & TONI MAZZARELLA	0105	68	22		000000	00977	00723	2	166 PRESTON ST
FOLDI, JR ANTAL & MARY ANN	0170	116	27		000000			2	198 BRINKERHOFF ST
FONDACARO, FRED V & ETHEL L	0010	7	33		000000			2	6-8 SIXTH ST
FORD, RUSSELL	0227	143	10		000000	02449	00534	2	148 BERGEN TK & 2 OAK ST
FORDE, KEVIN P & E&M RADBURN	0013	9	8.02		000000	08627	00678	2	133 THIRD ST
FORKER, ANNE MARIE	0045	25	6		000000	07665	00397	2	61 GORDON ST
FORSTER, WILLIAM J & MARY ANN	0175	119	9		000000			2	67 MAIN ST
FORTE, ARNALDO & ANABELLE	0133	84	17		000000	08775	00481	2	104 OVERPECK AVE
FORTUNE, OMAR	0078	47	3		000000	03554	01199	2	119 PAULISON AVE
FOSDICK, GEORGE D & SUSAN	0034	20.01	9.01		000000			2	549 TEANECK RD
FOSDICK, KAREN	0065	40	7		000000	09222	00483	2	65 GRAND AVE
FOX, JAMES M & KAREN M	0084	51	10		000000	08580	00475	2	23 AUSTIN ST
FOX, PATRICIA A ETAL	0134	84	23		000000	04588	00325	2	80 OVERPECK AVE
FRANCISCO, ALICE N & ARISTEO	0033	20.01	3		000000	01249	00081	2	579 TEANECK ROAD
FRANCISCO, ARISTEO & ALICE N	0033	20.01	3.01		000000	07024	00552	1	579 TEANECK ROAD REAR
FRANCISCO, GIL & SONIA	0009	7	13		000000	07058	00695	2	237 FIFTH ST
FRANCO, RICHARD & NATALIE	0088	54	10		000000	08203	00593	2	58 WEBSTER ST
FRANKE, EDWARD & ELLEN	0177	120	12		000000			2	14 EUCLID AVE
FRAWLEY, PATRICK M & SALLY P	0148	100	9		000000	02530	02331	2	45 HOBART ST
FRAZIER, SHAINNE & SAJEEDA	0053	31	17.01		000000	05503	01270	2	18 HIGHLAND PLACE
FREITAG, EMILIA & JOHN F JR.	0017	10	22		000000	03814	00196	2	126 THIRD ST
FRENCH, RICHARD & A BARCAROLA	0217	138.01	3		000000	08694	00592	2	19 LAUREL ST
FRIMMER, STEVEN & BARBARA	0036	20.01	24		000000	03260	01078	2	255 OVERPECK AVE
FUENTES, CESAR O & ELIZABETH	0160	109	1		000000	02803	00506	2	186 CEDAR ST
FUNG, SONIA	0040	22	10		000000	08722	00271	2	87 EDWIN ST
G & G REAL ESTATE LLC	0137	88	9		000000	08415	00001	4A	192-194 MAIN ST
G & G REAL ESTATE, LLC	0137	88	7		000000	08414	00993	2	53 SPRUCE AVE
GABRIELLI 239 BERGEN TURNPIKE LLC	0230	145	9		000000	05245	01095	4B	239 BERGEN TURNPIKE
GABRIELLI 239 BERGEN TURNPIKE LLC	0230	145	9.01		000000	05245	01095	1	255 BERGEN TURNPIKE
GABRIELLI 239 BERGEN TURNPIKE LLC	0230	145	11		000000	05245	01095	4B	255 BERGEN TURNPIKE
GABRIELLI 239 BERGEN TURNPIKE LLC	0230	145	14		000000	05245	01104	1	261 BERGEN TURNPIKE
GABRIELLI 239 BERGEN TURNPIKE LLC	0230	145	15		000000	05245	01104	1	277 BERGEN TURNPIKE
GAETANI JR, ALBERT & KELLY A	0170	116	14		000000	07830	00634	2	195 CHRISTIE ST
GALARZA JR, JOSE ETAL	0047	26	9		000000	05448	01484	2	96 HAZELTON ST
GALARZA, PETER & KAMOLCHANOK	0074	45	16		000000	09552	00040	2	51 FOURTH ST
GALASSO, VIRGINIA	0102	67	20		000000	07552	00178	2	18 ROOSEVELT AVE
GALBONE INC	0113	71	10		000000	03184	00329	4A	422-430 TEANECK ROAD
GALDAMEZ, OSCAR ETAL	0106	68.01	10		000000	05111	01622	2	145 UNION PLACE
GALIATSATOS, C & E ARROYAVE	0051	30	13		000000	01397	01614	2	54 HIGHLAND PLACE
GALLAGHER, DANIEL & CARA	0081	50.01	1.01	C0111	000000	03978	01410	2	21 BIRCH ST
GALLAGHER, EILEEN	0139	90	4		000000	00014	01333	2	51 BERGEN AVE
GALLAGHER, HELEN & KEITH PALETTO	0111	70	6		000000	03585	00842	2	443 TEANECK ROAD
GALLAGHER, LAUREN ETALS	0204	134.01	5		000000	01164	02480	2	107 TEANECK ROAD
GALLEGOS, MARIO	0041	23	1		000000	01526	02254	2	389 MAIN ST
GALLO, CARLOS D & MARIBEL	0217	138.01	7		000000	07216	00786	2	87 COLLEGE PLACE
GAMEZ, SILVIA & CARRANZA, WILFREDO -	0195	130	36		000000	04921	01132	2	18 EMERSON ST
GANDOLFO, CAROL LEE	0115	72	12		000000	09529	00038	2	160 HUDSON AVE
GANI, RUSSELL ETAL	0219	138.02	10		000000	05177	00405	2	43 CHESTNUT ST
GANLEY, JEAN	0114	72	1		000000			2	241 EUCLID AVE
GARCES-RINCON, MYRIAM	0090	56	7		000000	02159	01466	2	25 FIFTH ST



## TAXING DISTRICT NO. 50 RIDGEFIELD PARK

## COUNTY NO. 02 BERGEN

NAME OF OWNER ADDITIONAL OWNERS	PAGE NO.	BLOCK NO.	LOT NO.	LOT QUALIF.	ACCOUNT NO.	DEED BOOK	DEED PAGE	CLASS	PROPERTY LOCATION
GARCES, JOSE & NELLYE	0221	139	2		000000	08722	00019	2	122 ORCHARD ST
GARCES, NESTOR & MARIA	0188	126	16		000000	04123	00031	2	63 WINANT AVE
GARCES, ROOSEVELT	0217	138.01	4		000000	03499	00085	2	73 COLLEGE PLACE
GARCIA, ALEXANDER	0096	62	2		000000	01166	01670	2	10 GROVE ST
GARCIA, ANA & BRYANNA	0095	60	11		000000	05314	00001	4A	236-238 MAIN ST
GARCIA, ANDRES F	0222	140	13		000000	04367	00268	2	39 TEANECK ROAD
GARCIA, ANGELA	0003	4	12		000000	09380	00090	2	227 THIRD ST
GARCIA, BERNARDO BATISTA ETAL	0190	128	4		000000	03135	00693	2	7 ORCHARD ST
GARCIA, CECILIA	0130	83	1		000000	08518	00879	2	81 HUDSON AVE
GARCIA, CRISTIAN	0192	128	30		000000	04642	00296	2	24 COLLEGE PLACE
GARCIA, EDDITH	0185	124	5		000000	02278	01118	2	164 TEANECK ROAD
GARCIA, EMELY	0109	69.01	10		000000	04716	01839	2	201 OVERPECK AVE
GARCIA, ETHAN EZEKIEL & BELINDA	0214	137	13		000000	05185	00737	2	18 LAUREL ST
GARCIA, FARIDE	0002	3	26		000000	09360	00087	2	206 THIRD ST
GARCIA, FRANCISCO E	0196	131	11		000000	08853	00043	2	72 HILLE PLACE
GARCIA, HELIA & VILLA, HECTOR	0040	22	7		000000	03110	02208	2	75 EDWIN ST
GARCIA, HERIBERTO	0224	141	29		000000	02934	02417	2	38 TEANECK ROAD
GARCIA, HOSANNA	0154	103	19		000000	08473	00806	2	78 EUCLID AVE
GARCIA, IVETTE C	0038	21	2		000000	00396	01709	2	95 EDWIN ST
GARCIA, JOE ERIC	0158	107	22.01		000000	01750	02156	2	134 CEDAR ST
GARCIA, JONATHAN ACOSTA ETAL	0073	45	2		000000	02861	01867	2	23 FOURTH ST
GARCIA, JORGE LUIS	0090	56	1		000000	00222	01685	2	8 PARK ST
GARCIA, JOSEPH & RODRIGUEZ, ERIKA	0018	13	3.01		000000	03103	00187	2	111 SIXTH ST
GARCIA, LEONARDO & LLANUARIA BEATO	0029	18.01	4		000000	01537	01061	2	88 ARTHUR ST
GARCIA, MANUEL DEJESUS MARTINEZ	0090	56	3		000000	01078	01532	2	15 FIFTH ST
GARCIA, MARIA C	0081	50.01	1.01	C0103	000000	09574	00346	2	5 BIRCH ST
GARCIA, MARIA C & JOSE LUIS	0187	125	19		000000	01833	00126	2	52 RIDGEFIELD AVE
GARCIA, MARIA ISABEL	0041	23	4		000000	08462	00319	2	15 EDWIN ST
GARCIA, MARIO GUZMAN ETAL	0177	120	14		000000	04566	01584	2	24 WINANT AVE
GARCIA, VICTOR & BULURAN, BENICA	0018	11	22		000000	03093	00167	2	8 SECOND ST
GARCIA, YAMIRKA	0227	143	3		000000	00572	02121	2	11 ELM ST
GARCIA, YESENIA E	0037	20.02	8		000000	03353	00018	2	145 ARTHUR ST
GARCIA, YLBERT & AMALIA	0078	48	4		000000	08604	00432	2	713 LINCOLN AVE
GARCIA, ISMAEL	0117	73	13		000000	03896	00316	2	254 EUCLID AVE
GARCIA, LUIS & THERESA	0132	83	17.01		000000	06873	00647	2	332 TEANECK ROAD
GAROFALOW, GERARD & ARLENE	0050	29	14		000000	09502	00182	2	86 HIGHLAND PLACE
GARROVILLO, RUBY BERNADETH	0135	87	1	C0013	000000	04102	00159	2	7 LINCOLN AVE UNIT 1A
GARTH & AVRIL LLC ETAL	0001	1.01	8		000000	05091	00885	4A	217 RAILROAD AVE
GARZONE, ANTONIO	0180	122	10		000000	07359	00648	2	49 GARDEN ST
GASHI, REMY	0190	128	3		000000	00730	00964	2	1 ORCHARD ST
GASHI, FRANK (CERIM BRAHIMI) & LULJETE	0218	138.01	10		000000	02723	00960	2	99 ORCHARD ST
GATCHALIN, ROBERT & MARIZA L	0193	129	6		000000	07318	00374	2	94 COLLEGE PLACE
GATES PROPERTIES LLC	0233	151.01	3.01		000000	04189	00559	4B	80 RAILROAD AVE
GATES REALTY CORP	0233	151.01	3.02		000000	08761	00353	4B	100 RAILROAD AVE
GATES ROAD PARTNERS LLC	0233	151.01	2		000000	08122	00953	4B	10-70 RAILROAD AVE
GAVIN, ELVIRA	0056	33	9		000000	07780	00378	2	29 SEVENTH ST
GE, YI	0054	32	9		000000	03090	01817	2	27 EIGHTH ST
GEMMA, VICTORIA A	0072	44	9		000000	03882	01436	2	50 FOURTH ST
GENER, NESTOR & ANA	0174	118	23		000000	09455	00445	2	34 BREWSTER AVE
GEORGE, OLA A	0154	103	21		000000	08041	00835	2	72 EUCLID AVE
GEORGE, ROSHAN & HOWELL, JANIECE R	0118	74	17		000000	05233	00739	2	138 BERGEN AVE
GERDA, DEYDANIA	0207	134.01	11	C0210	000000	04688	01100	2	89-93 TEANECK RD UNIT B10
GERKEN, WILLIAM & ADRIENNE	0143	92	12		000000	07525	00123	2	30 HUDSON AVE
GHANIE, SHABAZ & JONATHAN JEROME	0186	125	1		000000	03326	01210	2	1 MAIN ST
GHIA, JOYCE L	0080	50	3		000000			4C	49 AUSTIN ST
GIARDINA, SHERYL	0207	134.01	11	C0209	000000	07520	00485	2	89-93 TEANECK RD UNIT B9
GIBBONS, CHRISTOPHER	0122	77	14		000000	01776	00240	2	124 HUDSON AVE
GIBBS, KEISHA	0070	42	6		000000	02823	00137	2	139 E GRAND AVE
GILBERTI, JOHN & CHARLES PRINCIPATO	0008	7	2		000000	01156	00372	2	205 FIFTH ST
GILSON, JAMES W & ROSEANNE	0166	114	11		000000	08494	00878	2	140 CHRISTIE ST
GILSON, SARA	0075	45	34		000000	03869	01615	2	106 FIFTH ST
GIOVANNA'S REALTY LLC	0099	65	13		000000	08764	00467	4A	210 MAIN ST
GIRGIS, MAMDOUH & STELLA	0048	27	11.02		000000	02393	01630	2	140 HAZELTON ST
GIUSSANI, PABLO E & MARIA NIETO	0032	20	12.01		000000	07929	00269	2	540 TEANECK ROAD
GJYREVCJ, GAZMEND & VALBONA	0210	135	6		000000	01847	02458	4A	27 RIDGEFIELD AVE
GLOBAL EAGLE, LLC	0097	63	6		000000	09475	00318	4A	18 PAULISON AVE
GLYNN, INGEBORG E	0120	75	21		000000			2	96 PARK ST
GLYNN, INGEBORG E	0120	75	21	X	00000000			15F	96 PARK ST

## TAXING DISTRICT NO. 50 RIDGEFIELD PARK

COUNTY NO. 02 BERGEN

NAME OF OWNER ADDITIONAL OWNERS	PAGE NO.	BLOCK NO.	LOT NO.	LOT QUALIF.	ACCOUNT NO.	DEED BOOK PAGE	CLASS	PROPERTY LOCATION
GLYNN, MICHAEL & SUSAN	0140	91	3		000000	08698 00163	2	153 EUCLID AVE
GLYNN, PATRICIA	0122	77	17		000000	08984 00460	2	110 HUDSON AVE
GLYNN, SUSAN M	0140	91	2		000000	03190 02164	2	149 EUCLID AVE
GO, TERESITO & JESSICA R	0005	5	27		000000	07019 00238	2	340 FIFTH ST
GOKBERK, ELDA & DARON GOKBERK	0129	82	4		000000	08539 00321	2	155 PARK ST
GOLDENBERG, IGOR	0158	107	15		000000	08489 00307	2	310 TEANECK ROAD
GOLDSMITH, BRIAN E & SEGOVIA, ELSY	0194	130	14		000000	03803 01787	2	187 BRINKERHOFF ST
GOLDSTEIN, HERNANDEZ, RUTH	0102	67	15		000000	02765 00923	2	79 UNION PLACE
GOLOBRODSKIY, ALEKSANDR ETAL	0110	70	3	C0017	000000	05015 00118	2	435 TEANECK RD UNIT 17
GOMES, BERNARD	0112	70.01	10		000000	01415 02077	2	154 POPLAR ST
GOMES, JULIE & SEBASTIAN	0108	69.01	4		000000	05057 00125	2	181 OVERPECK AVE
GOMEZ, ALVARO & KIM M	0028	18	7		000000	08186 00649	2	111 ARTHUR ST
GOMEZ, EDUARDO & ESNEY GOMEZ	0072	44	10		000000	08966 00179	2	46 FOURTH ST
GOMEZ, ERNIE	0064	39	4		000000	04411 01668	2	19 GRAND AVE
GOMEZ, FRANKLIN & DANIA HENRIQUEZ	0147	99	10		000000	09079 00147	2	130 MAIN ST
GOMEZ, GENARO & PICATIello, TANNIA	0179	122	3		000000	04711 01497	2	19 GARDEN ST
GOMEZ, JOSE & NYDIA	0120	76	7		000000	01477 00779	2	45 POPLAR ST
GOMEZ, LUIS CARLOS HERRERA ETAL	0187	125	21		000000	04244 00777	2	46 RIDGEFIELD AVE
GOMEZ, MIGUEL A & ANDREA	0119	75	17		000000	08536 00533	2	110 BERGEN AVE
GOMEZ, OLGA V & GONZALEZ, CAROLINA	0169	116	8		000000	05487 01961	2	169 CHRISTIE ST
GOMEZ, KEVEN	0215	138	3		000000	04984 01355	2	9 EDISON ST
GOMEZ, PAUL E & CAMIS, MELISA Y	0117	73	22		000000	04251 01194	2	40 POPLAR ST
GONCALVES, ANA MARIA JUSTO	0173	118	4		000000		2	83-85 MAIN ST
GONZALES, JUANA H	0098	64	5		000000	08327 00483	2	19 GROVE ST
GONZALEZ-ACEVEDO, GERARDO	0185	124	4		000000	02445 01965	2	162 TEANECK ROAD
GONZALEZ, ALEXANDER	0031	20	3		000000	02368 01135	15F	133 ROOSEVELT AVE
GONZALEZ, CARLOS	0155	103	27		000000	03187 00705	2	62 BRINKERHOFF ST
GONZALEZ, EDWIN & JENNY GUEVARA	0114	71	22		000000	09118 00122	2	106 POPLAR ST
GONZALEZ, KARINA & JOSE G GONZALEZ	0008	6	36		000000	05132 01780	2	108 SIXTH ST
GONZALEZ, PATRIA	0062	37	13		000000	01526 02183	2	74 GRAND AVE
GONZALEZ, RHINA & FELIPE	0078	47	2		000000	08821 00010	2	117 PAULSON AVE
GONZALEZ, RICARDO J & ELENA ETAL	0083	50.01	1.01	C0312	000000	05435 01670	2	71 BIRCH ST
GONZALEZ, WALTER & ZENIA	0059	34	23		000000	08331 00392	2	22 SEVENTH ST
GONZALEZ, WENDY A & EMANUEL	0226	142	20		000000	03159 01160	2	10 MAPLE ST
GONZALEZ, FRANKLIN	0105	68	21		000000	03897 00369	2	170 PRESTON ST
GONZALEZ, MEYRA MUNGUIA	0195	130	30		000000	04885 00596	2	34 EMERSON ST
GONZALEZ, ORLANDO ETALS	0184	123	35		000000	04905 00997	2	14 VOORHEES PLACE
GONZALEZ, RAMSES ETAL	0169	116	2		000000	04671 00817	2	251 TEANECK ROAD
GONZALO, MILEIDY & AVILA, MILENA	0195	130	33		000000	04501 00416	2	28 EMERSON ST
GOOD, IAN M & PALERMO, SARAH ELIZABETH	0022	14	40		000000	05031 01846	2	60 EIGHTH ST
GOODMAN, RICHARD & F. CRUM GOODMAN	0067	40	31		000000	08043 00281	2	54 UNION PLACE
GOPAL, MARCUS & CRISTINA	0124	78	24		000000	09400 00431	2	194 PARK ST
GORMAN, CHRISTEN & SANDRA P	0166	114	10		000000	08645 00667	2	144 CHRISTIE ST
GORRE, ALLYANA MAE & CHEN, DAVID	0166	115	2		000000	04420 00889	2	269 TEANECK ROAD
GOSSMANN, HEINZ & JOSEFINE	0198	133	2		000000		2	175 TEANECK ROAD
GOVEA, JOSEPH	0161	109	10		000000	04541 01379	2	200 CEDAR ST
GRABOWSKI, PATRICIA B	0073	45	12		000000	07873 00617	2	43 FOURTH ST
GRAEF, JOHN SCOTT & CATHLEEN	0152	102	8		000000	07946 00397	2	103 CHRISTIE ST
GRAF, GEORGE W & DONNA E CARROLL	0101	67	6		000000	07375 00989	2	43 UNION PLACE
GRAHAM, BRYAN & STEPHANIE	0106	68.01	16		000000	02003 01261	2	432 TEANECK ROAD
GRANDE, PEDRO	0003	4	9		000000	09267 00093	2	221 THIRD ST
GRASSO, BARBARA A	0043	24	5		000000	03131 01585	2	9 GORDON ST
GRAVES JR, HARRY F & ELIZABETH M	0107	69	18		000000		2	182 OVERPECK AVE
GRAVES, HARRY & HELEN	0080	50	1		000000		2	617 LINCOLN AVE
GRAY, MICHAEL ET ALS	0036	20.01	22		000000	08177 00830	2	258 OVERPECK AVE
GRECO, DANIEL IRWIN	0012	8	33		000000		2	222 FIFTH ST
GREENBERG, ADAM B & LINDA S	0107	69	13		000000	07346 00289	2	194 OVERPECK AVE
GREENBLATT, MARCY	0115	72	6		000000	08322 00706	2	261 EUCLID AVE
GREENWOOD, RICHARD G & DONNA G	0029	18.01	7		000000		2	98 ARTHUR ST
GREGORIO, GERRY & MYLA	0005	5	12		000000	04128 01783	2	229 FOURTH ST
GREGORY, LORETTA R	0012	8	24		000000	06992 00864	2	240 FIFTH ST
GREGORY, MARIBEL	0212	136	18		000000	04731 00999	2	30 EDISON ST
GREIN, MONTY & CAROL L	0125	79	8		000000	07527 00592	2	144 OVERPECK AVE
GREIS, ELIAS & LAURA	0073	45	13		000000	08706 00635	2	45 FOURTH ST
GRIPPO, PIERO & MARIA A	0147	99	5		000000	08763 00735	2	19 HOBART ST
GRULLON, MARY & RAYMOND RECIO	0149	100	15		000000	08803 00062	2	63 HOBART ST
GUADAGNO, JOSEPH B & RUTH A	0096	62	6		000000	02342 00731	2	20 GROVE ST
GUADALUPE, RAPHAEL & LINDA LE SHAY	0041	23	9		000000	08678 00190	2	35 EDWIN ST

## TAXING DISTRICT NO. 50 RIDGEFIELD PARK

## COUNTY NO. 02 BERGEN

NAME OF OWNER ADDITIONAL OWNERS	PAGE NO.	BLOCK NO.	LOT NO.	LOT QUALIF.	ACCOUNT NO.	DEED BOOK	DEED PAGE	CLASS	PROPERTY LOCATION
GUERCIO, ANGELO & KATHLEEN	0050	29	15	C0001	000000	07179	00207	2	82A HIGHLAND PLACE
GUERRA,GUSTAVO & CASSANDRA	0072	44	17		000000	03989	01148	2	30 FOURTH ST
GUERRERO HENRIQUEZ, WILTON S ETAL	0211	136	1.01		000000	03118	01941	2	64 BERGEN TURNPIKE
GUERRERO, COLIN DEAN	0029	18	18		000000	03668	00067	2	98 EDWIN ST
GUERRERO, FELIX	0046	26	4		000000	01791	00615	2	85 GORDON ST
GUERRERO, STEVEN	0103	67	30		000000	03608	01887	2	126 PRESTON ST
GUETTE, MELISAURA CARVAJAL ETAL	0072	44	8		000000	04351	00420	2	54 FOURTH ST
GUEVARES, DENNIS & SYLVIA E	0035	20.01	16		000000	01994	00117	2	130 E GRAND AVE
GUILLAUME JR, PAUL	0225	142	7.01		000000	04025	00355	2	29 ELM ST
GUIMET, MOISES & ESTRELLA	0007	6	19		000000	06863	00345	2	154 SIXTH ST
GUIRACOA, MANUEL D ETAL	0177	120	16		000000	05410	01793	2	16 WINANT AVE
GUIRGUIS, NAGIB I & JEANETTE	0058	34	13		000000			2	115-117 CENTRAL AVE
GULELAURI, TAMARI & ILINYKH, MAXIM	0152	102	10		000000	05094	00101	2	109 CHRISTIE ST
GUR, TANER & SEZYAR	0002	3	20		000000	04067	00453	2	218 THIRD ST
GURUNG, SADIP ROBERT ETALS	0158	108	1		000000	04240	01048	2	317 TEANECK ROAD
GUTARRA, DAVID	0023	16	3		000000	09118	00135	2	409 MAIN ST
GUTIERREZ, NELLY & DODANIM	0106	68.01	17		000000	02771	02357	2	198 PRESTON ST
GUY, CATHERINE E & ANN KAREN CRAMER	0128	80	17		000000	07820	00071	2	86 BERGEN AVE
GUZMAN, ALEX A ETAL	0188	126	23		000000	05134	01621	2	34 ORCHARD ST
GUZMAN, ESTHER & JUAN C CLARK	0006	5	40		000000	09653	00012	2	308 FIFTH ST
GUZMAN, JAVIER & GIOVANNA	0021	14	21		000000	04630	00831	2	99 SEVENTH ST
GUZMAN, JENNIFER (ETAL)	0004	5	4		000000	01863	01226	2	209 FOURTH ST
GUZMAN, JOSEFINA	0130	82	14		000000	09080	00459	2	140 MT VERNON ST
GUZMAN, SEAN P & JANET M	0214	137	15		000000	01577	00956	2	14 LAUREL ST
GUZMAN,MARIO DAVID PAUCAR	0037	20.03	6		000000	04154	01890	2	159 ARTHUR ST
GVN ENTERPRISES LLC	0210	135	5.01		000000	08532	00287	2	23 RIDGEFIELD AVE
HAASE,PATRICK	0086	53	3		000000	04306	00265	2	35 PRESTON ST
HABASHY, NABIL & SAMIA G	0076	46	13		000000	08195	00774	2	151 FIFTH ST
HAFIZI, HAMIDULLAH	0024	16	15		000000	08614	00023	2	47 ARTHUR ST
HAINES, JOHN W & MERCEDES	0168	115	29		000000	07563	00237	2	206 CHRISTIE ST
HAINES, MARY JANE	0219	138.02	15		000000			2	29 CHESTNUT ST
HAJMOHAMED, NADINE	0213	136	20		000000	02382	01958	2	24 EDISON ST
HALL, BARBARA M	0201	134.01	2.01	C0115		08222	00319	2	99 TEANECK RD UNIT 115
HALVORSEN, DENISE	0214	137	10.01		000000	01684	01260	2	67 COLLEGE PLACE
HAMILTON, EBONI	0207	134.01	11	C0202		04430	01542	2	89-93 TEANECK RD UNIT B2
HAMILTON, JAMES & CATHERINE	0157	107	2		000000	07902	00732	2	63 HUDSON AVE
HAMILTON, WILLIAM E	0136	87	7		000000	08244	00826	4A	23 LINCOLN AVE
HAMMOND, JASON & HIROE	0015	9	35		000000	09105	00411	2	120 FOURTH ST
HAN GIL CHURCH INC NJ	0025	16.01	4		000000	04256	00543	15D	12 ARTHUR ST
HAN, JINHO & KIM, ASHLEY	0140	90	19		000000	04683	01194	2	82 CEDAR ST
HAN, PETER	0214	137	18		000000	05450	00658	2	10 SOUTH ST
HANIF, M C/O S KANG-KAY MAX REALTY	0081	50.01	1.01	C0110		08960	00384	2	19 BIRCH ST
HANSEN, H DOUGLAS & MARYANN	0033	20.01	2		000000			2	605 TEANECK ROAD
HANSEN, H DOUGLAS & MARYANN	0033	20.01	2.02		000000			1	605 TEANECK ROAD REAR
HAPP ENTERPRISES, LLC	0207	134.01	11	C0110		00483	01108	2	89-93 TEANECK RD UNIT A10
HARDEN, JR GLENN E & LARAIN E C	0089	55	9		000000			2	412 LINCOLN AVE
HARI KRUPA JV, LLC	0138	89	8		000000	00303	00493	4A	183-185 MAIN ST
HARMON, ROBERT F & MARY A MAYER	0070	42	11		000000	08280	00904	2	160 UNION PLACE
HARMON, THOMAS	0147	99	11		000000	08830	00304	2	28 CHRISTIE ST
HARNETT,CHARLES ETALS	0141	91	10		000000	04047	01908	2	129 MT VERNON ST
HARRIS, JANET	0114	71	16		000000	09127	00128	2	404 TEANECK ROAD
HARRIS, KAREN J	0111	70	10		000000	08115	00160	2	201 PRESTON ST
HARRISON, EVELYN	0024	16	9		000000	07998	00143	2	23 ARTHUR ST
HARTHIYA, YOUSEF	0228	144	8		000000	00653	00108	2	131 BERGEN TURNPIKE
HARVEY, DOROTHY	0054	32	13		000000			2	39 EIGHTH ST
HASAN, RUBINA	0096	62	3		000000	05297	01306	2	33 PARK ST
HASAN, SHABBIR U & FARZANA	0129	82	3.03		000000	02436	02419	2	191 EUCLID AVE
HASAN, SIRAJ & RUBINA	0142	92	6		000000	00456	00312	2	133 EUCLID AVE
HASSAN,MUHAMMAD&RAJPAUL,HAZEL JEMMA	0115	72	17		000000	05051	01241	2	88 POPLAR ST
HASSAN,UJJAL	0030	19	5		000000	05004	00301	2	140 ARTHUR ST
HASSEBROEK, SALLY	0207	134.01	11	C0211		07222	00474	2	89-93 TEANECK RD UNIT B11
HASTORF JR, PETER WILLIAM	0174	118	24		000000	04418	00702	2	32 BREWSTER AVE
HATTON, JOANNE	0170	116	17		000000	08982	00132	2	205 CHRISTIE ST
HAWLEY, CHRISTOPHER E	0069	41	17		000000	01758	01451	2	134 UNION PLACE
HAXHIMANI, MUZAFAER & JETMIRA & AJET	0173	118	1		000000	03919	01485	2	2 BREWSTER AVE
HAZELTON HGTS FIRE CO #4	0050	29	7		000000			15F	93 HAZELTON ST
HAZELTON REALTY LLC	0047	26	15		000000	02143	02143	4C	72 HAZELTON ST
HECHT, JOSEPH & TANYA	0191	128	7		000000			15F	19 ORCHARD ST

## TAXING DISTRICT NO. 50 RIDGEFIELD PARK

## COUNTY NO. 02 BERGEN

NAME OF OWNER ADDITIONAL OWNERS	PAGE NO.	BLOCK NO.	LOT NO.	LOT QUALIF.	ACCOUNT NO.	DEED BOOK PAGE	CLASS	PROPERTY LOCATION
HEE CHU CORP	0182	123	8		000000	05100 00613	2	103 LAUREL ST
HEFFERNAN, JOHN F & LINDA M	0018	13	11		000000		2	129 SIXTH ST
HEHL, MARTIN H & GLORIA	0044	24	17		000000		2	22 HAZELTON ST
HEIDEL, ROBERT & THERESA	0064	39	3		000000	01428 00649	2	333 MAIN ST
HEIFETZ, IGOR & ANNA	0087	53	7		000000	03237 00501	2	51 PRESTON ST
HEITLINGER, EUGENE T	0174	118	16		000000	07524 00628	2	58 EUCLID AVE
HENDERSHOTT, LEWIS & MAUREEN	0220	138.02	38		000000		2	12 ELM ST
HENDERSON, MILO R	0051	30	12		000000	07949 00118	2	56 HIGHLAND PLACE
HENRIQUEZ, ARGENIS	0175	118	29		000000	04332 01996	2	12 BREWSTER AVE
HENRIQUEZ, HAMLET SALVADOR RODRIGUEZ	0172	117	2		000000	05070 00767	2	125 CHRISTIE ST
HENRY, JUDINE	0154	103	15		000000	08408 00855	2	67 CHRISTIE ST
HENRY, PATRICIA H & WILLIAM T HENRY	0178	121	20		000000	07562 00026	2	44 GARDEN ST
HENRY, T, B NESBITT & A HENDRICKS	0079	48	11		000000	08907 00133	2	48 AUSTIN ST
HEO, CHRISTINA & JAVIER, TIMOTHY	0015	10	8.01		000000	05024 00880	2	25 SECOND ST
HEREDIA, CHARO	0027	17	12		000000	02155 01919	2	84 EDWIN ST
HERNANDEZ, ARTURO & C MARTINEZ	0051	30	6		000000	08615 00106	2	59 HAZELTON ST
HERNANDEZ, CESAR	0180	122	20		000000	02440 00940	2	106 LAUREL ST
HERNANDEZ, DIOGENES	0153	103	9		000000	00833 01937	2	43 CHRISTIE ST
HERNANDEZ, EDWIN & A L SPARTHAN	0142	92	10		000000	09013 00071	2	117 CEDAR ST
HERNANDEZ, FRUTOSO & VERONICA	0207	134.01	11	C0207	000000	05168 01268	2	89-93 TEANECK RD UNIT B7
HERNANDEZ, GLORIA C	0195	130	35		000000	03098 02394	2	22 EMERSON ST
HERNANDEZ, JOEL & COLLADO, FLORANGEL	0039	21	13		000000	03207 00655	2	104 GORDON ST
HERNANDEZ, JUNIOR & MARIVEL VELEZ	0011	8	15		000000	01040 00602	2	141 FOURTH ST
HERNANDEZ, MARILU & REYES, MANUEL	0128	80	25		000000	04521 01076	4A	72 MT VERNON ST
HERNANDEZ, MICHAEL & KATHLEEN	0028	18	13		000000	09475 00289	2	118 EDWIN ST
HERNANDEZ, ORLANDO & ANA	0180	122	17		000000	07452 00685	2	120 LAUREL ST
HERNANDEZ, JENNIFER	0119	75	10		000000	04232 01757	2	19 POPLAR ST
HERNANDEZ, KELVIN	0002	3	2		000000	03527 01973	2	113 SECOND ST
HERNANDEZ, LEONARDO ETAL	0038	20.03	10		000000	03963 00539	2	570 TEANECK ROAD
HERRERA, ARISO & ROCIO	0116	73	1.01		000000	02010 01181	2	141 BERGEN AVE
HERRERA, FABIAN JIMENEZ	0058	34	5		000000	03047 01400	2	19 SIXTH ST
HERRERA, HERNAN HERRERA ETAL	0219	138.02	28		000000	05380 01587	2	56 ELM ST
HERRERA, PATRICIA & LENY	0044	24	19		000000	04378 00237	2	18 HAZELTON ST
HERRERA, ARISO & LUNA, ROCIO	0069	42	1		000000	03346 01202	2	156 UNION PLACE
HERRICK, BRUCE I	0077	46	30		000000	03173 00785	2	84 PAULISON AVE
HESLIN, CHARLES & BILMANIA ETALS	0151	101	10		000000	08016 00193	2	6 HUDSON AVE
HICKS, LUTHER F & LUCILLE J	0155	104	10		000000		2	116 MAIN ST
HIDALGO, RONALD & ASTRID M	0159	108	7		000000	08418 00425	2	335 TEANECK ROAD
HIDALGO, SIMON & LUZ ROSARIODEMILET	0030	19	3		000000	01404 00025	2	130 ARTHUR ST
HIDALGO, SONIA CRESPO	0214	137	7		000000	04230 00344	2	37 EDISON ST
HILL, EDWARD J & CLAIRE J	0104	68	13		000000		2	123 UNION PLACE
HILLE PLACE, INC	0198	133	7.01		000000	07915 00001	15F	40 HILLE PLACE
HILLERMEIER, WILLIAM K & EILEEN	0124	79	3		000000		2	403 TEANECK ROAD
HILLERMEIER, WILLIAM K & EILEEN D	0124	79	4		000000		2	407 TEANECK ROAD
HILLSIDE 45 LLC	0074	45	20		000000	05384 01271	2	45 HACKENSACK AVE
HIOSSON INC	0045	24.03	4.01		000000	05200 00111	4A	105 CHALLENGER ROAD
HOCK, KEVIN O & LISA A	0169	116	11		000000	07020 00070	2	179 CHRISTIE ST
HOCK, WALTER H,C/O KEVIN HOCK	0175	119	3		000000	08779 00572	2	49 MAIN ST
HOFFMAN, JEFFREY H	0053	31	17		000000	08594 00020	2	20 HIGHLAND PLACE
HOFMEISTER, RAYMOND E & JUDY	0077	46	33		000000	03283 01763	2	14 SUMMIT ST
HOLLENFER, THOMAS R	0110	70	3	C0011	000000	04126 00378	2	435 TEANECK RD UNIT 11
HOLLENSTEIN, ALICE	0093	59	10		000000		2	310 LINCOLN AVE
HOLLOWAY, CHRISTOPHER TRSTES/ETAL	0130	82	13		000000	05433 01714	2	142 MT VERNON ST
HONG, SEOKMIN & LIM, SUHYOUNG	0083	50.01	1.01	C0314	000000	02670 00581	2	75 BIRCH ST
HONG, SUNGLING	0200	134.01	2.01	C0111	000000	07151 00648	2	99 TEANECK RD UNIT 111
HOPE COMMUNITY PRESBYTERIAN CHURCH	0120	76	1		000000	01445 01710	15D	120 PARK ST
HORIZON RIDGE PARK REALTY LLC	0101	66	12		000000	02942 00192	4C	176 BERGEN AVE
HORIZON RIDGE PARK REALTY LLC	0109	70	2		000000	01530 00125	4C	417-421 TEANECK ROAD
HOSMER, SCOTT & DIANE	0059	34	20		000000	08276 00680	2	30 SEVENTH ST
HOTI, ALMA	0149	100	16		000000	02251 01475	2	65 HOBART ST
HOTI, MEHMED & IGBALA	0165	114	7.01		000000	07642 00614	2	109 HOBART ST
HOUGHTON, JUDITH A	0064	39	7		000000	08028 00001	2	27 GRAND AVE
HRANNARDOTTIR, ELISA	0111	70	18		000000	04514 00965	2	148 OVERPECK AVE
HS EARTH LIMITED LIABILITY COMPANY	0099	65	10		000000	01652 01046	4A	218 MAIN ST
HS EARTH LIMITED LIABILITY COMPANY	0099	65	11		000000	01652 01046	4A	214-216 MAIN ST
HSEIH, WHA CHAN & TUN, SWE ZIN	0222	140	11		000000	02922 00804	2	35 TEANECK ROAD
HUDDLESTON, WILLIAM	0118	74	16		000000	07529 00866	2	144 BERGEN AVE
HULL, STANLEY A & LINDA M	0090	56	2		000000		2	11 FIFTH ST



## TAXING DISTRICT NO. 50 RIDGEFIELD PARK

## COUNTY NO. 02 BERGEN

NAME OF OWNER ADDITIONAL OWNERS	PAGE NO.	BLOCK NO.	LOT NO.	LOT QUALIF.	ACCOUNT NO.	DEED BOOK	DEED PAGE	CLASS	PROPERTY LOCATION
HUNG, MONICA FUNG	0141	91	15		000000	05115	00434	2	52 HUDSON AVE
HURTADO, EDILBERTO & MARIANELA	0052	31	11		000000	04991	01232	2	31 HAZELTON ST
HUYLER, JEFFREY S	0164	113	6		000000	08655	00534	2	131 CEDAR ST
HWANG, KYUNG A	0083	50.01	1.01	C0303		00301	00346	2	53 BIRCH ST
HWANG, TAE S	0081	50.01	1.01	C0104		02707	01786	2	7 BIRCH ST
IACONETTI, MICHAEL & LINDA A	0080	50	9		000000	07571	00587	2	50-52 PRESTON ST
IARKOWSKI, LISA TRSTE	0068	41	3		000000	03039	01944	2	115 GRAND AVE
IBRAHIM, SAADI A & MARCELLE A	0019	13	17		000000			2	145 SIXTH ST
ICHOA, BASSEL	0105	68.01	7		000000	04839	01617	2	137 UNION PLACE
IGLESIA PENTECOSTAL RIOS DE AGUA VI	0025	16.01	6		000000	04390	01027	15D	20 ARTHUR ST
IGLESIAS, HILARIA	0173	118	6		000000	05534	00515	2	45 BRINKERHOFF ST
IKESHIMA, MAYUMI & JUNJI	0064	39	2		000000	00270	01024	2	331 MAIN ST
IN, CHI MAHN & YUN Y IN	0181	122	29		000000	09485	00366	2	76-78 LAUREL ST
INAGAKI, JOHN C	0087	53	12		000000	02585	00205	2	72 SUMMIT ST
INFANTE FERNANDEZ, NELSON M ETAL	0036	20.02	1		000000	04871	00714	2	139 ARTHUR ST
INFANTE JR, EUFEMIO & KELLEY, CASEY	0077	46	20		000000	03088	00225	2	116 PAULISON AVE
INFANTE, WALTER & MARTHA	0181	122	26		000000	08827	00951	2	86 LAUREL ST
INGENITO, DENNIS & KAREN	0069	41	15		000000			2	142 UNION PLACE
INGWERSEN, DONALD	0147	99	6		000000	07967	00581	2	140 MAIN ST
INNISS, OLIVIA R	0186	125	2		000000	04120	01719	2	3 MAIN ST
INTOY, VELDA SIAZON	0224	141	32		000000	01283	01561	2	26 TEANECK ROAD
IOMMAZZO JR., LORENZO	0146	97	4		000000	00861	02100	2	6 SPRUCE AVE
IORIO, ANTHONY D & SUSAN P	0034	20.01	12		000000	07691	00787	2	537 TEANECK ROAD
IORLANO, ROCCO P & MARY J	0044	24	20		000000			2	16 HAZELTON ST
IRIZARRY, SAMUEL	0219	138.02	8		000000	01799	00811	2	51 CHESTNUT ST
ISKANDER, SAMUEL & LAILA	0183	123	16		000000			2	127 BRINKERHOFF ST
ISMAIL, MOHAMMAD & LUBNA	0052	31	1		000000	01693	00241	2	353 MAIN ST
ISTANBOULIAN, HAGOP	0007	6	11		000000	07792	00344	2	337 FIFTH ST
IZAIAS, EDUARDO & TANIA	0103	67	25		000000	08647	00375	2	154 PRESTON ST
IZQUIERDO, ANTHONY B & GINA F	0090	55	18		000000	01894	02137	2	2 WEBSTER ST
J & L PROPERTY MANAGEMENT LLC	0210	135	12		000000	04309	01365	4A	45 RIDGEFIELD AVE
J-G MANAGEMENT ASSOCIATES LLC	0232	150	2		000000	00704	02134	4B	1A MT VERNON ST
JAAFAR, HASSAN & TADLAOUI, ZAHRA	0123	78	15		000000	04802	01332	2	392 TEANECK ROAD
JACK, IAN D & BARBARA A DOYLE	0042	23	17		000000	06979	00328	2	22 GORDON ST
JACKSON, THEODORA	0031	19	11		000000			2	588 TEANECK ROAD
JACKSON, THEODORE E & DEANNA M	0080	50	11		000000			2	46 PRESTON ST
JACOB, LOUIS & CATHERINE	0142	92	1		000000	07917	00299	2	111 EUCLID AVE
JACOBS, HOWARD I & DONNA	0122	77	10		000000	08067	00148	2	81 POPLAR ST
JACQUETTE, WILLIAM THOMAS ETALS	0005	5	13		000000	02760	02150	2	233 FOURTH ST
JAHJAGIC, EDIN & NEJLA ETALS	0071	44	3		000000	04374	01952	2	3 THIRD ST
JAMES, JON & SUSAN	0072	44	15		000000	07683	00954	2	34 FOURTH ST
JAN DEVELOPMENT LLC	0127	80	1		000000	02237	00839	4A	195 MAIN ST
JANG, PAUL & JOY	0050	29	11		000000	01186	01887	2	98 HIGHLAND PLACE
JARAMILLO, LORENZO & LUZ STELLA	0217	138.01	2		000000	01915	01654	2	17 LAUREL ST
JARRETT, PATRICK & MARIELA	0162	112	10		000000	08292	00735	2	173 CEDAR ST
JAVA DAY RP LLC	0096	61	11		000000	03444	01418	4A	224 MAIN ST
JEANOS, MARY	0161	111	1		000000			2	21 OVERPECK AVE
JEFFERSON, STEPHEN L & LISA M	0176	120	6		000000	08097	00268	2	107 RIDGEFIELD AVE
JENSEN, ARTHUR & MARGARET	0108	69	19		000000			2	230 PRESTON ST
JEONG, SEONG HYUN & HA, ANNY	0194	130	9		000000	05255	01011	2	177 BRINKERHOFF ST
JEONG, YONG HYEON & JAE WOO	0016	10	10		000000	02736	00846	2	33 SECOND ST
JEONG, YOUNG HYEON & MAK SOON	0016	10	9.01		000000	04256	00304	2	31 SECOND ST
JEROVSEK, MARKO	0046	25	9		000000	05189	00445	4A	68-70 HAZELTON ST
JERRY B REALTY LLC	0138	89	9		000000	09375	00301	4A	187 MAIN ST
JERSEY, MARK & GRACE	0216	138	21		000000	01847	01016	2	113 ORCHARD ST
JIANG, BOHAN & GUO, SHUANG	0129	82	3.02		000000	04112	00817	2	195 EUCLID AVE
JIMENEZ JR, HUMBERTO E	0124	78	27		000000	09341	00384	2	186 PARK ST
JIMENEZ, ELENA	0136	87	1	C0015	000000	02654	01188	2	7 LINCOLN AVE UNIT 2A
JIMENEZ, MARIA ARNAUD ETALS	0087	53	9		000000	05269	00668	2	288 MAIN ST
JIMENEZ, RAFAEL	0023	15	11		000000	09010	00325	2	424 MAIN ST
JIMENEZ, RAFAEL & NILSA	0106	69	3		000000	08273	00386	2	451 TEANECK ROAD
JIMENEZ, RAYMOND & BRITO, CATHERINE	0110	70	3	C0020	000000	03944	00240	2	435 TEANECK RD UNIT 20
JIMENEZ, CESAR	0092	57	6		000000	03512	01191	2	38 FIFTH ST
JIMENEZ, CLARIBEL ETALS	0225	142	7		000000	04002	01698	2	33 OAK ST
JIMENEZ, DARIEN & MIRTHA RICO-	0169	116	9		000000	04046	01956	2	173 CHRISTIE ST
JIN, YONG WOON & SUN OK JIN-BAEK	0036	20.01	20		000000	08612	00526	2	250 OVERPECK AVE
JLELATY, ALAEDEN	0062	37	11		000000	02237	02240	2	78 GRAND AVE
JLELATY, ALAEDEN & YOUSSEF DEHNE	0120	76	11		000000	09118	00412	2	218 EUCLID AVE

## TAXING DISTRICT NO. 50 RIDGEFIELD PARK

## COUNTY NO. 02 BERGEN

NAME OF OWNER ADDITIONAL OWNERS	PAGE NO.	BLOCK NO.	LOT NO.	LOT QUALIF.	ACCOUNT NO.	DEED BOOK PAGE	CLASS	PROPERTY LOCATION
JOAN G. DECLEMENTE	0203	134.01	2.01	C0316		01636 01044	2	99 TEANECK RD UNIT 316
JOANNIDES, GLORIANNE L & KRISTESEN	0221	139	3		000000	04879 01377	2	116 ORCHARD ST
JOHNS, KYNAN D & EREM, ALEV GOKCE	0003	4	3		000000	03332 01694	2	211 THIRD ST
JOHNSON, BARBARA E	0224	141	24		000000	07822 00991	2	58 TEANECK ROAD
JOIDA REALTY C/O FUDA TILE	0179	121	27		000000	08851 00019	2	38 WINANT AVE
JONES, REVETION D & KIMBERLEIGH D	0037	20.03	5		000000	03483 00613	2	560 TEANECK ROAD
JOO, LISA & JEANNIE JOO AIGNER	0137	88	12		000000	09474 00121	4A	182 MAIN ST
JOSE, SHELLY & SHELLY, SHEENA & AYLIN	0223	141	20		000000	04371 00177	2	70 TEANECK ROAD
JOSEPH, FRANTZY	0103	67	33		000000	04463 00688	2	112 PRESTON ST
JOSON, ALEXANDER & EMELITA	0224	141	22		000000	00348 00147	2	66 TEANECK ROAD
JOURNETT, AILEEN	0091	56	15		000000	01948 02056	2	64 PAULISON AVE
JOVINE, SAIHONARA	0150	100	36		000000	00840 01851	2	44 CHRISTIE ST
JS ONE PROPERTY LLC NJ	0232	150.01	1		000000	04278 00713	4A	1 STATION PLAZA
JUELA, GRETA	0205	134.01	11	CCP12		01180 00001	2	89-93 TEANECK RD CP12
JUELA, GRETA	0208	134.01	11	C0309		01179 02495	2	89-93 TEANECK RD UNIT C9
JULIORODRIGUEZ, JULIO	0078	47	5		000000	04812 01773	2	75 HACKENSACK AVE
JUMP, CASSANDRA M	0072	44	12		000000	04661 00593	2	42 FOURTH ST
JUMP, DONALD	0011	8	10		000000	08549 00449	2	127 FOURTH ST
JUN, MINCHAN & KIM, JEE HYUN	0093	59	4		000000	04582 00757	2	11 WEBSTER ST
JUNG, EUN JEE	0036	20.02	2		000000	02678 01596	2	17 BARNES DRIVE W
JUNG, EUNSOOK	0110	70	3	C0010		03372 01151	2	435 TEANECK RD UNIT 10
JUNG, JOHN MYEONG & LEE, MI HYANG	0188	126	18		000000	02880 01414	2	48 ORCHARD ST
JUNG, HAE SUN (SUN, JUNG HYE)	0077	46	31	C0002		03367 01202	2	22A SUMMIT ST
JUSKELIS, LAUREN ETAL	0163	112	22		000000	05400 00730	2	156 HOBART ST
K&A ASSOCIATES LLC	0025	16.01	3		000000	04749 01065	4A	423-429 MAIN ST
KAAN EK REALTY LLC	0099	65	9		000000	04354 01358	4A	220 MAIN ST/57-59 GROVE
KACZPROWICZ, CAROLYN	0199	134	5		000000	08213 00154	2	135 TEANECK ROAD
KAFEL, ANDREW & NOOLAN, ANA	0060	35	12		000000	02433 01670	2	18 GRAND AVE
KAGANOVSKAYA, MARCEL	0126	79.01	4.01		000000	02840 01766	2	131 OVERPECK AVE
KAHWAJIAN, MARY	0187	126	1		000000	09342 00389	4A	63 RIDGEFIELD AVE
KAHWAJIAN, MARY	0187	126	2		000000	09342 00395	4A	65-67 RIDGEFIELD AVE
KAKKERA, CHAITHANYA R ETAL	0173	117	13		000000	02241 02164	2	124 BRINKERHOFF ST
KANE, JOSEPH	0145	94	11		000000	04388 01102	2	36 BERGEN AVE
KANE, JOHN J & MARY M	0215	138	6		000000	06909 00077	2	23 SOUTH ST
KANG, PETER	0204	134.01	11	CCP01		01645 02190	2	89-93 TEANECK RD CP1
KANG, PETER	0206	134.01	11	C0106		04225 01880	2	89-93 TEANECK RD UNIT A6
KANTARIS, NICOLAOS & MARIEA	0065	39	12		000000	04094 00464	2	20 UNION PLACE
KAO, JEFFREY & KATHRYN	0085	51	15		000000	03718 01578	2	22 PRESTON ST
KAPOURANIS, NESTI ETALS	0126	79.01	11		000000	04431 00326	2	107 OVERPECK AVE
KARAS, MIROSLAV & JARMILA	0191	128	20		000000		2	54 COLLEGE PLACE
KASCIC, MARTHA	0050	29	8		000000	03203 00361	2	97 HAZELTON ST
KATAYAMA, MYRA & MITSURU & HIROKO	0086	53	1.01		000000	02537 02098	2	58 SUMMIT ST
KATHLEEN MJ HARMON LIVING TRUST	0183	123	17		000000	00974 00230	2	131 BRINKERHOFF ST
KATZ, ELENA & KHROMIN, VITALY	0082	50.01	1.01	C0116		02540 00183	2	31 BIRCH ST
KATZNER, MAX J & ROSARIO, ASHLEY I	0082	50.01	1.01	C0113		04958 01149	2	25 BIRCH ST
KAURA, KAPIMBIRE & KATUUO, EDYSON	0219	138.02	6		000000	05472 01511	2	61 CHESTNUT ST
KAWANISHI, HIROSHI & YOKO	0073	45	11		000000	03104 02009	2	41 FOURTH ST
KAZAGIQI, NATYRA	0172	117	10		000000	03382 00938	2	226 TEANECK ROAD
KAZEMIPOUR, PAROOSHAK	0196	131	7		000000	01863 01759	2	215 TEANECK ROAD
KAZIMIR, STEPHEN & REBECCA	0090	55	12		000000	00100 02189	2	22 WEBSTER ST
KEELER JR, KEVIN & YAHAIRA	0123	78	9		000000	02026 00902	2	103 POPLAR ST
KELLEHER, PATRICIA M	0123	78	19		000000	09361 00378	2	378 TEANECK ROAD
KELLEY, PETER E & TRACEY P	0055	32	26		000000	07039 00106	2	346 MAIN ST
KELLY, BARBARA	0098	64	9		000000	08660 00170	2	114 LINCOLN AVE
KELLY, DANIEL III & DONNA BUCKMAN	0173	118	3		000000	08530 00437	2	81 MAIN ST
KELLY, EDWARD F & PATRICIA A	0092	57	1		000000	07101 00129	4B	65 RAILROAD AVE
KELLY, HUGH & CLARA	0105	68.01	2		000000	08419 00155	2	9 PERSHING COURT
KELLY, KEN & AURORA	0135	87	1	C0008		08774 00973	2	22 CEDAR ST UNIT 1B
KELLY, KENNETH & AURORA	0135	87	1	C0010		08242 00626	2	22 CEDAR ST UNIT 2B
KELLY, KENNETH P & AURORA	0135	87	1	C0012		07867 00130	2	22 CEDAR ST UNIT 3B
KELLY, KEVIN	0137	88	6		000000	09181 00409	4A	47 SPRUCE AVE
KELLY, PETER T & MARY V	0095	60	16		000000	07693 00891	2	62 PARK ST
KENNEDY, ALONSO & JULY YEARWOOD	0068	41	2		000000	05112 00952	2	111 GRAND AVE
KENNY, JOANNE & JAMES	0028	18	8		000000	01356 00458	2	113 ARTHUR ST
KENNY, PATRICK & DONNA	0053	32	2		000000	07890 00812	2	5 EIGHTH ST
KENSAK, ANTHONY & LINDA	0089	55	6		000000	01672 02402	2	55 SUMMIT ST
KEOGH, JAMES & ANNE	0048	27	6		000000		2	121 GORDON ST
KERN, HELMUT & HILDEGARD	0121	77	9		000000		2	77 POPLAR ST

## TAXING DISTRICT NO. 50 RIDGEFIELD PARK

COUNTY NO. 02 BERGEN

NAME OF OWNER ADDITIONAL OWNERS	PAGE NO.	BLOCK NO.	LOT NO.	LOT QUALIF.	ACCOUNT NO.	DEED BOOK	DEED PAGE	CLASS	PROPERTY LOCATION
KESELICKA, JEAN E	0216	138	19		000000	02871	00975	2	107 ORCHARD ST
KESHISHIAN-MARTO, JOCELYN E ETAL	0069	41	24		000000	04076	00986	2	114 UNION PLACE
KESSLER, KAREN & NOEL JAWOROWSKI	0215	138	12		000000	01970	01523	2	41 SOUTH ST
KEYES, JAMES J & MIRIAM	0156	104	14		000000	07061	00376	2	16 BRINKERHOFF ST
KHAJA, EMADUDDIN & MAHMOOD, NIDA	0141	91	14		000000	03799	01613	2	56 HUDSON AVE
KHALIL, MAHER & MANAL	0080	50	8		000000	05514	00104	2	54 PRESTON ST
KHALILOV, JELENA & DMITRIY	0132	84	6		000000	00817	00787	2	371 TEANECK ROAD
KHAN, AKRAM & SHAHIDA	0104	68	9		000000	00762	01588	2	111 UNION PLACE
KHAN, JOSEPH & KRISTY	0029	18.01	3		000000	05147	01220	2	84 ARTHUR ST
KHAN, RUBA & DANIAL AHMAD	0217	138	33		000000	05378	01520	2	92 BERGEN TURNPIKE
KHAN, SUMMERA & HAMZA	0028	18	10		000000	02061	01720	2	127 ARTHUR ST
KHAN,SALMA BASHIR& SAJID ALI	0064	39	1		000000	03410	00309	2	2 UNION PLACE
KHAN,SHAMSUDDIN ETAL	0036	20.01	28		000000	03816	01560	2	162 E GRAND AVE
KHELLA, MARIEM ETALS	0089	55	3		000000	02821	01009	2	43 SUMMIT ST
KICKCLUSIVE PROPERTIES LLC	0099	65	14		000000	04123	01860	4A	208 MAIN ST
KIECK, PAUL & ANTOINETTE	0222	141	3		000000	03961	00502	2	11 MAPLE ST
KILLIAN, JOHN & IRINI	0061	36	13		000000	09047	00443	2	48 GRAND AVE
KIM ,CHLOE JINSOL ETAL	0176	120	5		000000	02916	00620	2	103 RIDGEFIELD AVE
KIM, CHAN HO & ARUMI	0007	6	27		000000	02057	01976	2	132 SIXTH ST
KIM, DOHYUN & MINJEONG	0131	83	14		000000	05264	00767	2	348 TEANECK ROAD
KIM, DONGYOUNG	0051	30	3		000000	05390	01885	2	47 HAZELTON ST
KIM, DONGYOUNG & KYUNG KIM	0046	25	17		000000	01777	00065	2	46 HAZELTON ST
KIM, DUCK IM	0023	15	7		000000	08785	00206	2	402 MAIN ST
KIM, HYEJEONG	0200	134.01	2.01	C0113		05276	00993	2	99 TEANECK RD UNIT 113
KIM, IN SEOB & MOUNGOK	0203	134.01	2.01	C0307		02275	01737	2	99 TEANECK RD UNIT 307
KIM, JAE CHEL & JUNG HYE HWANG	0083	50.01	1.01	C0311		09027	00361	2	69 BIRCH ST
KIM, JANICE S	0201	134.01	2.01	C0201		02633	00996	2	99 TEANECK RD UNIT 201
KIM, JENNY & ERICA	0194	130	20		000000	04355	01752	2	199 BRINKERHOFF ST
KIM, JUHYUN & SONG YOUNG CHU	0064	38	18		000000	08806	00515	2	128 GRAND AVE
KIM, KEUN TAE & JUNG JIN	0207	134.01	11	C0208	A	03779	01797	2	89-93 TEANECK RD UNIT B8
KIM, KIL TAEK	0088	54	6		000000	09311	00218	2	81 SUMMIT ST
KIM, KYUNG J	0065	40	8		000000	03167	01293	2	69 GRAND AVE
KIM, LAURA	0203	134.01	2.01	C0312		05084	00074	2	99 TEANECK RD UNIT 312
KIM, MI YOUNG	0082	50.01	1.01	C0203		03013	00790	2	37 BIRCH ST
KIM, MIN HEE	0082	50.01	1.01	C0201		09191	00196	2	33 BIRCH ST
KIM, MINJUNG	0083	50.01	1.01	C0307		01931	00824	2	61 BIRCH ST
KIM, RAY & KAY	0070	42.01	1		000000	08000	00716	2	155 E GRAND AVE
KIM, SOON H	0202	134.01	2.01	C0211		08601	00379	2	99 TEANECK RD UNIT 211
KIM, SOPHIA MYONGSUN	0205	134.01	11	CCP11		08848	00026	2	89-93 TEANECK RD CP11
KIM, SOPHIA MYONGSUN	0206	134.01	11	C0102		02034	02208	2	89-93 TEANECK RD UNIT A2
KIM, SUCKJIN	0082	50.01	1.01	C0115		05258	00179	2	29 BIRCH ST
KIM, SUNGMAN & JUNGHYUN HONG	0186	125	4		000000	01065	00141	2	11 MAIN ST
KIM, YOUNTAE	0202	134.01	2.01	C0301		01796	01084	2	99 TEANECK RD UNIT 301
KIM,JUN HYUK JASON & BEILER, JEREMY	0174	118	11		000000	04154	00636	2	65 BRINKERHOFF ST
KIM,RANJUNG (RAN JUNG)	0082	50.01	1.01	C0205		05221	00344	2	41 BIRCH ST
KING SR, WAYNE & WAYNE JR	0065	40	6		000000	02529	00832	2	63 GRAND AVE
KING, LYDIA & TEJADA, MARIA M	0111	70	4		000000	05163	01334	2	441 TEANECK ROAD
KING,LYDIA	0110	70	3	C0023		000000	05030	2	435 TEANECK RD UNIT 23
KING,SR WAYNE S & LINDA M	0064	38	17		000000			2	132 GRAND AVE
KISIOGLU,TUGSE	0032	20	13		000000	05043	00409	2	532 TEANECK ROAD
KISTNER, EDWARD K & PAULA LYNN	0163	112	18		000000	08205	00120	2	18 OVERPECK AVE
KLEIN-PINTOURI, RACHEL	0201	134.01	2.01	C0205		01553	00829	2	99 TEANECK RD UNIT 205
KNAPP, JOHN W JR.	0035	20.01	13.01		000000	00736	02147	2	262 OVERPECK AVE
KNAUB JR, ALBERT E & FRANCES	0037	20.02	3		000000	08545	00580	2	11 BARNES DRIVE W
KNIGHT, DOUGLAS W & JUDY D	0037	20.03	2		000000	05142	01790	2	11 BARNES DRIVE E
KO, ANDREW & YANG, WOO MI	0201	134.01	2.01	C0207		03303	01724	2	99 TEANECK RD UNIT 207
KO, YOUNG M	0202	134.01	2.01	C0214		03218	02091	2	99 TEANECK RD UNIT 214
KO,YOUNG M	0202	134.01	2.01	C0216		03755	00691	2	99 TEANECK RD UNIT 216
KO,YOUNG M	0202	134.01	2.01	C0219		05024	00008	2	99 TEANECK RD UNIT 219
KOEGEL, GILLIAN	0109	70	3	C0007	000000	01463	01490	2	435 TEANECK RD UNIT 7
KOEGEL, MARY K	0109	70	3	C0004	000000	01463	01483	2	435 TEANECK RD UNIT 4
KOFFLER, JENNIFER & NEMANI, AARON	0007	6	28		000000	05154	00137	2	130 SIXTH ST
KOHLES, GREGORY & THERESA	0061	36	14		000000	08024	00326	2	42 GRAND AVE
KOLA, FADJOL ETALS	0123	78	14		000000	05180	01070	2	398 TEANECK ROAD
KOLENOVIC, VAHID & ARMA & PAJAZIT	0078	47	1		000000	02712	01372	2	111 PAULISON AVE
KOLINS,RONALD D	0193	129	10		000000	04702	01156	2	76 COLLEGE PLACE
KONG, YEKYUNG & CHOI, EUNJIN TRSTES	0094	60	4		000000	03475	00148	2	39 WEBSTER ST
KONG,KYUNG J	0202	134.01	2.01	C0212		04903	01663	2	99 TEANECK RD UNIT 212

## TAXING DISTRICT NO. 50 RIDGEFIELD PARK

COUNTY NO. 02 BERGEN

NAME OF OWNER ADDITIONAL OWNERS	PAGE NO.	BLOCK NO.	LOT NO.	LOT QUALIF.	ACCOUNT NO.	DEED BOOK PAGE	CLASS	PROPERTY LOCATION
KONTOGIANNIS, SOTIRIS	0127	79.01	19		000000	07301 00533	2	153 POPLAR ST
KOOP, PETER & ALLISON ANN	0024	16	8		000000	07322 00195	2	19 ARTHUR ST
KOREAN DIST.CHRIST.&MISS. ALLIANCE	0138	89	3.01		000000	01660 02476	15D	169 MAIN ST
KOSKINEN, STEVEN & VIRGINIA A	0025	16	25		000000	07166 00726	2	12 EDWIN ST
KOTZIAS, CONSTANTINOS & EVELYN	0006	6	6.01		000000	07532 00341	2	325 FIFTH ST
KOTZIAS, CONSTANTINOS & EVELYN	0007	6	8		000000	00180 01110	2	331 FIFTH ST
KOTZIAS, GEORGIOS	0133	84	20		000000	04123 01994	2	92 OVERPECK AVE
KOWAL, MIROSLAW & ELZBIETA W	0048	27	11.03		000000	08358 00843	2	136 HAZELTON ST
KOWALCHUK, JOHN & MARGARET A	0081	50	14		000000	07668 00575	2	36 PRESTON ST
KRCIC, ADEM & SOFIJA & ADEL	0057	33	35		000000	03810 00786	2	8 EIGHTH ST
KREYMAN ENTERPRISES LLC	0127	80	6		000000	02633 01890	4A	213 MAIN ST
KRONE, SUZANNE	0070	42	5		000000	08967 00048	2	135 E GRAND AVE
KRUPKIN DAVID S	0208	134.01	11	C0305	000000	04914 00115	2	89-93 TEANECK RD UNIT C5
KSPF HOLDINGS LLC	0099	65	17		000000	04626 00503	4A	200 MAIN ST
KUECK, TIMOTHY NICKOLAS ETAL	0207	134.01	11	C0205	000000	05297 01061	2	89-93 TEANECK RD UNIT B5
KUIKEN, KATHRYN	0169	116	7		000000	02902 00602	2	165 CHRISTIE ST
KUKAJ, FATOS & JEHONA	0152	102	4.01		000000	00905 01341	2	85 EUCLID AVE
KUMAR, NAVEEN & NIVEDITA SINHA	0094	60	1		000000	01532 02230	2	301 LINCOLN AVE
KUPELIAN, YERVANT	0227	143	9		000000		2	130 BERGEN TURNPIKE
KUPELIAN, YERVANT	0227	143	10.01		000000		4A	146 BERGEN TURNPIKE
KURBALAJ, BUJAR & MESHI VALBONA	0107	69	16		000000	03689 00313	2	188 OVERPECK AVE
KURIYAMA, JUAN & CECILIA	0183	123	22		000000	00471 01780	2	208 TEANECK ROAD
KWON, YONG SUNG & HYUNSOO	0201	134.01	2.01	C0117	000000	05186 01602	2	99 TEANECK RD UNIT 117
KY & JE LLC	0127	80	2		000000	08430 00823	4A	197-199 MAIN ST
KY & JE, LLC	0098	64	19		000000	08816 00406	4B	4 MT VERNON ST
KY & JE, LLC	0128	80	24		000000	08530 00318	4A	76 MT VERNON ST
KYREAKAKIS, JAMES	0173	117	15		000000	08253 00529	2	116 BRINKERHOFF ST
L & M DENTAL PROPERTIES LLC	0119	75	7		000000	05420 00845	4A	255 MAIN ST
LA FERLITA, SALVATORE	0005	5	36		000000	01163 00527	2	322 FIFTH ST
LA TOUR, RICHARD & DONNA	0038	21	5		000000	06978 00246	2	107 EDWIN ST
LA VALLE, SONIA	0031	20	2		000000	07412 00130	2	129 ARTHUR ST
LACANILAO, JULIUS B & JESUS	0212	136	8		000000	03707 01648	2	29 UNION ST
LADOLCETTA, JEANNA & PETER	0103	67	31		000000	09446 00347	2	122 PRESTON ST
LAFFONT, JULIETH	0043	24	11		000000	01557 00998	2	35 GORDON ST
LAGUNA, JOSE LUIS MEJIA ETAL	0162	111	7		000000	05121 01013	2	201 CEDAR ST
LAICOM LLC	0230	146	1		000000	04594 01119	4B	313 BERGEN TURNPIKE
LAIL, KATHLEEN	0031	20	8		000000	07909 00052	2	39 BARNES DRIVE
LAKAJ, MIRASH & LISA & RUDOLF LAKAJ	0056	33	8		000000	01621 01973	2	25 SEVENTH ST
LALLAVE, RAMON	0127	80	11		000000	00202 01289	2	101 PARK ST
LALLY, JOHN P	0125	79.01	4		000000	07459 00063	2	133 OVERPECK AVE
LAM, RAYMOND & KATIE MENG Ying LI	0190	128	1	C102	000000	04097 01794	2	47 RIDGEFIELD AVE
LAMON, WILLIAM J & MAUREEN	0125	79	10		000000	08034 00884	2	140 OVERPECK AVE
LAMPARELLO, DOLORES	0162	112	1		000000	01269 01291	4C	285-315 TEANECK ROAD
LANDMARK E.CORP C/O WILKIN MGMT GRP	0229	145	4		000000		4C	199&205 BERGEN TURNPIKE
LANDOLFI, MICHAEL & HAGIT	0088	54	9.01		000000	02443 02046	2	60 WEBSTER ST
LANDOLFI, MICHAEL	0095	61	4		000000	04094 00483	2	63-65 PARK ST
LANE, DANIEL WALTER & LAUREEN P.	0107	69	17		000000	08401 00834	2	186 OVERPECK AVE
LANE, KATHERINE A & KELLIE E	0130	82	8		000000	03737 01361	2	96 HUDSON AVE
LANE, KELLIE & KATHERINE	0069	41	16		000000	04889 01210	2	138 UNION PLACE
LANGE, ROBERT & JUDITH	0066	40	13		000000		2	87 GRAND AVE
LANTIGUA, AMAURY	0051	30	9		000000	03819 01076	15F	68 HIGHLAND PLACE
LANTIGUA, MARY J	0102	67	22		000000	03829 01629	2	14 ROOSEVELT AVE
LANZETTI-WARD, DIANE & COLON, SARAH	0015	10	7.01		000000	04910 00697	2	19 SECOND ST
LANZILOTTI, DENNIS & SUSAN	0191	128	8		000000	01395 01202	2	23 ORCHARD ST
LAPITAN, LARRY	0147	98	8		000000	04572 01906	2	148 MAIN ST
LARA-LONDONO, JORGE A ETAL	0170	116	26		000000	02764 00566	2	200 BRINKERHOFF ST
LARA, ESTELA & ERWIN	0112	70.01	5		000000	09124 00559	2	161 OVERPECK AVE
LARA, MIKHAIL	0023	16	5		000000	05061 01948	2	415 MAIN ST
LARACUENTE, BITIA RAQUEL	0178	121	13.01		000000	03020 01178	2	52 GARDEN ST
LASCANO, ARNEL	0018	11	20		000000	09248 00156	2	10 SECOND ST
LASTOR, MAXIMILIANO MENDEZ ETAL	0065	39	10		000000	05218 01355	2	32 UNION PLACE
LATEEF, ASLAM	0181	122	27		000000	05297 01313	2	84 LAUREL ST
LATEEF, FAISAL REHMAN	0114	72	3		000000	05297 01299	2	247 EUCLID AVE
LATEEF, FAROOQ	0140	90	17		000000	05297 01334	2	90 CEDAR ST
LAUER, MICHAEL T & MARGARET	0101	67	4		000000	08038 00565	2	187 BERGEN AVE
LAVERY, ROBERT & TAMMY LEE	0011	8	13		000000		2	133 FOURTH ST
LAWLOR, ROBERT M & JOAN	0150	100	29		000000	01427 01575	2	70 CHRISTIE ST
LAWRENCE, LEBERT & MICHELLE	0174	118	25		000000	02319 01231	2	28 BREWSTER AVE



## TAXING DISTRICT NO. 50 RIDGEFIELD PARK

## COUNTY NO. 02 BERGEN

NAME OF OWNER ADDITIONAL OWNERS	PAGE NO.	BLOCK NO.	LOT NO.	LOT QUALIF.	ACCOUNT NO.	DEED BOOK	DEED PAGE	CLASS	PROPERTY LOCATION
LAWSON, LISA	0030	19	4		000000	01619	01525	2	136 ARTHUR ST
LAZARO, ELEANA BUSTAMANTE	0055	32	24		000000	04627	01063	2	354 MAIN ST
LE ROSE, NICHOLAS & ROSEMARIE LEROSE	0047	27	2		000000	07001	00892	2	111 GORDON ST
LE VANDO, BRANDDON	0026	17	2		000000	08811	00589	2	55 ARTHUR ST
LEAL, ROBERTO L	0168	115	35		000000	03203	02176	2	188 CHRISTIE ST
LEBRON, ROSARIO M	0096	62	9		000000	04790	00090	2	53 PARK ST
LEE, CHLOE & CHRISTINA Y	0082	50.01	1.01	C0202		03549	00964	2	35 BIRCH ST
LEE, DONGHUN & SULLIVAN, AMY JO	0012	8	34		000000	05167	01295	2	216 FIFTH ST
LEE, DONGSOOK	0205	134.01	11	CG001		04479	01715	2	89-93 TEANECK RD G1
LEE, EUNYEONG	0077	46	29		000000	01867	02000	2	88 PAULISON AVE
LEE, HELEN H	0204	134.01	2.01	C0319		01047	00706	2	99 TEANECK RD UNIT 319
LEE, JAE DUK & YOUNG RAN	0119	75	13		000000	08888	00012	2	126 BERGEN AVE
LEE, JAI HYUK & PYUNG MI SHIN	0197	132	2		000000	08664	00342	2	41 HILLE PLACE
LEE, JONG MIN	0019	13	33		000000	05296	01401	2	80 SEVENTH ST
LEE, JOSEPH T & HYO SOON PARK	0082	50.01	1.01	C0207		00290	01691	2	45 BIRCH ST
LEE, JOSEPH WOYONG	0076	46	7		000000	08790	00642	2	129 FIFTH ST
LEE, JULIE	0135	87	1	C0005		09292	00315	2	18 CEDAR ST UNIT 3A
LEE, JUNHEE	0207	134.01	11	C0204		02375	01926	2	89-93 TEANECK RD UNIT B4
LEE, MIKYUNG	0208	134.01	11	C0303		08959	00148	2	89-93 TEANECK RD UNIT C3
LEE, ROBERT E & ANNE	0151	101	17		000000	07519	00269	2	108 CHRISTIE ST
LEE, SO YOUN	0036	20.01	26		000000	03678	00140	2	247 OVERPECK AVE
LEE, SOONJOO C(SOO J) ETAL	0200	134.01	2.01	C0104		03005	00026	2	99 TEANECK RD UNIT 104
LEE, YONGHWAN & YANG, CHEONGGEUM	0111	70	17		000000	04524	01777	2	152 OVERPECK AVE
LEE, YONGSIN	0203	134.01	2.01	C0310		04270	01720	2	99 TEANECK RD UNIT 310
LEE, BONGWOO(BONG WOO)	0135	87	1	C0001		03998	01605	2	18 CEDAR ST UNIT 1A
LEE, DONGSOOK	0208	134.01	11	C0214		04479	01715	2	89-93 TEANECK RD UNIT B14
LEE, GRACE SOO YOUNG	0201	134.01	2.01	C0204		04650	00603	2	99 TEANECK RD UNIT 204
LEE, YOUNGJU	0202	134.01	2.01	C0218		04702	01626	2	99 TEANECK RD UNIT 218
LEGEND & ELLI REAL ESTATE LLC	0040	22	12		000000	05530	01844	2	68 GORDON ST
LEI, YONG MING & BING YING LIANG	0157	106.01	3		000000	08930	00377	2	17 BRINKERHOFF ST
LEIVA, ROLANDO	0192	128	29		000000	02125	01536	2	26 COLLEGE PLACE
LEIVA, ROLANDO	0192	128	28		000000	03619	00925	2	28 COLLEGE PLACE
LEKGJONAJ, NIKOLL & ELSA	0008	6	33		000000	01259	02354	2	116 SIXTH ST
LELINA, CHRISTIAN & BERNADETTE	0029	18.01	9		000000	09083	00027	2	104 ARTHUR ST
LEMA, PABLO M	0012	8	36		000000	01595	00697	2	214 FIFTH ST
LENNART, J C/O MCCANN & MCCANN	0050	29	5		000000	09566	00016	2	87 HAZELTON ST
LEON, ALEJANDRINA	0129	82	6		000000	02753	01103	2	175 PARK ST
LEON, ALEJANDRO	0184	123	40		000000	04691	00081	2	60 WINANT AVE
LEON, GLORIA & JOHN	0056	33	13		000000	05501	00158	2	39 SEVENTH ST
LEON, JAIME A & CINTHYA MEZA-LEON	0162	111	6		000000	00291	01829	2	45 OVERPECK AVE
LEONARD, BERNADETTE	0141	91	12		000000			2	62 HUDSON AVE
LEONE, JEANINE & KENNETH D BROWN	0195	130	31		000000	01661	02071	2	32 EMERSON ST
LEONG, CHAN IP	0188	126	19		000000	05373	01070	2	44 ORCHARD ST
LEVANDO, BRANDON	0038	20.03	7.02		000000	01133	01770	2	165 ARTHUR ST
LEVY, ROBERT	0227	143	6		000000	03858	01510	2	20 OAK ST
LEWANDOWSKI, MATTHEW & JAYNE	0070	42.01	2		000000	08232	00243	2	159 E GRAND AVE
LEWIS, GRACE JE EUN&BRADLEY DAVID	0045	25	4		000000	04801	00893	2	53 GORDON ST
LEWKOWITZ, JEFFREY & STEPHANIE	0129	82	2.01		000000	03994	01209	2	181 EUCLID AVE
LEXINGTON EQUITIES LLC	0100	65	19		000000	05512	01525	2	50 MT VERNON ST
LEXINGTON EQUITIES LLC	0100	65	22		000000	03155	02379	2	40 MT VERNON ST
LEXINGTON EQUITIES, LLC	0100	65	20		000000	00905	00829	2	46 MT VERNON ST
LEXINGTON EQUITIES, LLC	0100	65	21		000000	00787	02439	2	44 MT VERNON ST
LEXINGTON EQUITIES, LLC	0100	65	23		000000	01392	01238	4A	36 MT VERNON ST
LEYTON, MARCO & SONIA	0111	70	13		000000	09221	00070	2	172 OVERPECK AVE
LI, ZHEN	0186	125	16		000000	09320	00207	4C	58-60 RIDGEFIELD AVE
LIANG, XUE YING & HO CHI TAM	0209	134.01	20		000000	00809	00476	2	14 BIRCH ST
LIAO, ZHIFENG & LIZHEN	0209	134.01	16		000000	04661	00230	2	71 TEANECK ROAD
LICALSI, ANNA ROSE ETALS	0150	100	37		000000	01495	01082	2	42 CHRISTIE ST
LICSAUER, JOSEPH	0136	87	1	C0014		08447	00300	2	7 LINCOLN AVE UNIT 1B
LIEBSCHER, DESTINY	0226	142	19		000000	05264	01079	2	14 MAPLE ST
LIN, HUANG	0164	113	13		000000	02022	01371	4A	290-294 TEANECK ROAD
LIN, JINZHONG	0022	14	41		000000	01166	00727	2	58 EIGHTH ST
LIN, WEN	0221	139	9		000000	04686	00162	2	102 TEANECK ROAD
LIN, YAN FENG	0089	55	11.01		000000	03147	01025	2	24 WEBSTER ST
LINA-ROSARIO, ARMANDO ETAL	0080	50	2		000000	04861	00329	2	621 LINCOLN AVE
LINDERMAN, MAYA	0214	137	8		000000	05341	01783	2	41 EDISON ST
LINDHURST, AMY C	0201	134.01	2.01	C0202		09225	00226	2	99 TEANECK RD UNIT 202
LINGLE, MICHELE E	0049	27	21		000000	03580	00683	2	104 HAZELTON ST

## TAXING DISTRICT NO. 50 RIDGEFIELD PARK

COUNTY NO. 02 BERGEN

NAME OF OWNER ADDITIONAL OWNERS	PAGE NO.	BLOCK NO.	LOT NO.	LOT QUALIF.	ACCOUNT NO.	DEED BOOK	DEED PAGE	CLASS	PROPERTY LOCATION
LIPPENCOTT, TODD & AMY	0141	91	16		000000	00380	00367	2	46 HUDSON AVE
LIQUORI, BRIDGET	0029	18	17		000000	03354	01207	2	102 EDWIN ST
LIRIANO, DOMINGO & LUISA	0034	20.01	8.01			08736	00724	2	553 TEANECK RD
LIRIANO, LOURDES	0042	23	15		000000	03656	00485	2	32 GORDON ST
LITTLE STARS DAY CARE CENTER, INC	0096	61	8.01		000000	00409	02239	4A	77 PARK ST
LIU, XIAOPING	0042	23	13		000000	03288	00882	2	38 GORDON ST
LIU, YANG & QIANWEN ZENG	0006	6	6		000000	01457	00322	2	323 FIFTH ST
LIZ-MORRELL, PETRA & A MORELL	0148	100	6		000000	08679	00172	2	39 HOBART ST
LLANO, S MAYER & MARGOTH	0159	108	8.01		000000	04359	01649	2	343 TEANECK ROAD
LLIVICURA MORA, JOSE R	0084	51	13		000000	05344	00170	2	604 LINCOLN AVE
LLIVICURA, CARLOS & REMACHE, BLANCA	0145	94	15		000000	04904	01149	2	18 BERGEN AVE
LOAIZA, YEISON & EDISON	0028	18	14		000000	01702	02306	2	114 EDWIN ST
LOAYZA, HAROLD SARMIENTO ETAL	0066	40	12		000000	04528	01255	2	85 GRAND AVE
LOBUE, MICHAEL & SHANNON	0129	82	2		000000	03001	02350	2	189 EUCLID AVE
LOCHARENKUL, PETER	0111	70	11		000000	08390	00067	2	205 PRESTON ST
LOHSEN, ADAM R	0185	124	14		000000	03062	01665	2	198 TEANECK ROAD
LOJA, MAYANCELA JOSE R ETALS	0059	34	27		000000	04907	01971	2	8 SEVENTH ST
LOLLI, ALESSANDRO & CAPPAS, FRANCESCA	0177	120	18		000000	04717	01338	2	85 RIDGEFIELD AVE
LOMBARDO, JAMES	0042	23	12		000000	03084	00481	2	47 EDWIN ST
LOMBARDO, NANCY	0211	136	2		000000	08187	00137	2	9 UNION ST
LONDONO, DAVID	0146	97	3		000000	02049	00813	2	8 SPRUCE AVE
LONDONO, NICOLAS A & ELSI E ETAL	0150	100	30		000000	04788	00921	2	68 CHRISTIE ST
LONG, KYLE AND CYNTHIA	0055	32	23		000000	00078	01648	2	358 MAIN ST
LONG, MATTHEW GEORGE	0110	70	3	C0018	000000	01014	02347	2	435 TEANECK RD UNIT 18
LONGO, FRANK & JANICE	0125	79	14		000000	07553	00113	2	230 PARK ST
LONGO, GREGORY A & MARIA E	0122	77	13		000000	08637	00461	2	128 HUDSON AVE
LOOR, GEOVANNY	0169	116	4		000000	09203	00447	2	257-259 TEANECK ROAD
LOOR, GEOVANNY	0211	135	21		000000	08465	00976	2	22 UNION ST
LOPEZ, GUSTAVO & RENDON, MARIA C	0140	90	14		000000	04486	01158	2	146 EUCLID AVE
LOPEZ-ACOSTA, GUILLERMO & L PASTAS	0178	121	9		000000	08570	00717	2	37 EUCLID AVE
LOPEZ-CORDERO, FABRICIO R	0143	92	11.01		000000	02936	01378	2	32 HUDSON AVE
LOPEZ, ALBERT & GUTIERREZ, ANGEL	0179	122	1		000000	05252	01301	2	11 GARDEN ST
LOPEZ, CARLOS	0225	142	1		000000	02175	02221	2	7 OAK ST
LOPEZ, CARLOS A	0155	103	35		000000	02903	00367	2	32 BRINKERHOFF ST
LOPEZ, DAVID & JESSICA	0094	59	21		000000	04489	00928	2	24 PARK ST
LOPEZ, ELIZABETH ETAL	0058	34	4		000000	05252	00465	2	15 SIXTH ST
LOPEZ, ERIC & BRANCKA	0144	93	9		000000	08746	00598	2	126 EUCLID AVE
LOPEZ, JUDITH	0026	17	1		000000	02146	00351	2	51 ARTHUR ST
LOPEZ, LEONARDO	0149	100	25		000000	03614	00470	2	84 CHRISTIE ST
LOPEZ, MANUEL & INALVIS	0068	41	12		000000	08229	00962	2	472 TEANECK ROAD
LOPEZ, RUBILEIDY JIMENEZ ETAL	0057	34	3		000000	05223	01405	2	11 SIXTH ST
LOPEZ, WILLIAM D	0021	14	14		000000	03273	01417	2	89 SEVENTH ST
LOPEZ, ANNETTE M	0191	128	6		000000	04730	00436	2	15 ORCHARD ST
LORA, LOIDA E	0042	23	19		000000	09292	00043	2	14 GORDON ST
LORA, MARIA E	0006	5	42.01			03551	00323	2	88 CENTRAL AVE
LORENZO, AURORA & PATINO, CARMEN	0006	6	3		000000	02975	00575	2	307 FIFTH ST
LORENZO, KRYSTAL	0008	7	1		000000	04364	00183	2	54 HACKENSACK AVE
LOU 136 LLC	0016	10	19.02		000000	02914	01518	2	136 THIRD ST
LOUGHLIN, PATRICK & PEGGY	0163	112	23		000000	04025	01149	2	152 HOBART ST
LOVERO, SYLVIA & CESPEDAS, CESAR A	0055	32	25		000000	02386	01885	2	350 MAIN ST
LOZADA, HAL R & AMELIA	0141	91	8		000000	02470	01012	2	121 MT VERNON ST
LOZADA, WENELISSA	0156	104	11		000000	00202	01108	2	110 MAIN ST
LU, HARRISON ETAL	0104	68	4		000000	05180	00442	2	15 ROOSEVELT AVE
LUCAS, RAFAEL & JANET	0102	67	19		000000	04827	01133	2	95 UNION PLACE
LUCIANO, ANTHONY & CRISTINA	0074	45	21		000000	03794	00222	2	47 HACKENSACK AVE
LUGO, ADALBERTO & NICOLE M	0199	134	6		000000	02214	00047	2	133 TEANECK ROAD
LUGO, MELINDA & MILAGROS	0164	113	8		000000	03831	01810	2	137 CEDAR ST
LUKHANG, TAMDY W	0051	30	10		000000	08334	00531	2	64 HIGHLAND PLACE
LUKOIL NORTH AMERICA LLC	0176	119	18		000000	00333	01899	4A	2 WINANT AVE
LUNA, JOSE A	0047	26	14		000000	01805	01964	2	78 HAZELTON ST
LUNA, JUAN A & LUZ D	0175	119	12		000000	02557	00055	2	110 RIDGEFIELD AVE
LUNA, ADAM FERMIN	0039	21	12		000000	03931	00084	2	112 ROOSEVELT AVE
LUNA, WILSON	0084	51	3		000000	04235	01724	2	97 PAULISON AVE
LUSHI, JULIAN & TEUTA	0216	138	20		000000	00285	01431	2	109 ORCHARD ST
LYNCH, CRAIG C & MARIA RAMOS	0132	83	21		000000	08213	00838	2	154 MT VERNON ST
LYNCH, ROBERT	0200	134.01	2.01	C0102		08122	00598	2	99 TEANECK RD UNIT 102
LYNCH, ROBERT	0203	134.01	2.01	C0314		00816	01868	2	99 TEANECK RD UNIT 314
LYNCH, THERESE VISCARDI-&DARRYL K	0126	79.01	14		000000	03660	00070	2	99 OVERPECK AVE

## TAXING DISTRICT NO. 50 RIDGEFIELD PARK

## COUNTY NO. 02 BERGEN

NAME OF OWNER ADDITIONAL OWNERS	PAGE NO.	BLOCK NO.	LOT NO.	LOT QUALIF.	ACCOUNT NO.	DEED BOOK	DEED PAGE	CLASS	PROPERTY LOCATION
LYNN, WILLIAM J & MICHELE J	0013	9	6		000000	07417	00648	2	117 THIRD ST
LYONS, PETER J & KLARA	0114	71	17		000000	06909	00188	2	400 TEANECK ROAD
LYONS, WILLIAM & BARBARA	0071	42.02	2		000000	07105	00439	2	163 UNION PLACE
LYU, MAN JONG & HYUN SOOK	0178	121	14			00464	01194	2	51 EUCLID AVE
M & J 730 LLC	0221	140	1		000000	02960	01337	4A	1 TEANECK ROAD
MA, MAN HO & YAN, WANYIN	0179	122	2		000000	05309	00536	2	15 GARDEN ST
MAC NEILL, ADAM AND DIANE	0033	20.01	5.04		000000	08089	00959	2	575 TEANECK ROAD
MAC NEILL, SCOT	0033	20.01	3.02		000000	08089	00955	2	577 TEANECK ROAD
MACH PROPERTIES LLC	0027	17	17		000000	05446	00597	2	64 EDWIN ST
MACHI, EVELINA	0024	16	16		000000	02919	01969	2	48 EDWIN ST
MACIAS, ANGELA & YONNY RUISDAEL ETAL	0019	13	24		000000	04924	00045	2	96 SEVENTH ST
MACKEY, LARRY & CLAIRE	0077	46	31	C0001		09586	00170	2	22B SUMMIT ST
MACLAU, INC.	0193	130	7		000000	08526	00331	2	173 BRINKERHOFF ST
MADDOCK, RONALD T & DONNA G	0001	2	21		000000	04656	01152	2	110 SECOND ST
MADERA, RICHARD OLIVO	0216	138	28		000000	03948	01162	2	46 CHESTNUT ST
MAGBAG, ROSA & ENRIQUE	0123	78	13		000000	09403	00175	2	115 POPLAR ST
MAGGIO, MATTHEW A	0013	9	2		000000	05186	00954	2	107 THIRD ST
MAGGIO, ROCCO & CLARE	0017	10	25		000000	05141	01623	15F	114 THIRD ST
MAGLIONE, JAMES P & DIANE C	0020	14	6		000000	07213	00957	2	71 SEVENTH ST
MAHE, JUAN DAVID & PAOLA BETTELLI	0142	92	2		000000	08633	00741	2	115 EUCLID AVE
MAHER, THOMAS A	0145	94	16		000000	06802	00639	2	14 BERGEN AVE
MAIN HAMILTON HOLDINGS LLC	0118	75	5.01		000000	05426	01057	4A	245 MAIN ST
MAIN HAMILTON HOLDINGS LLC	0119	75	8		000000	05426	01057	4A	11 POPLAR ST
MAIN RP ASSOC LLC ETAL %AFFLTD MGMT	0148	100	1		000000	08539	00717	4C	115 MAIN ST
MAIO, MICHELE & OLEJARZ, MICHAEL B	0043	24	8.01		000000	05056	00473	2	25 GORDON ST
MAISONNEUVE, MARK KELLY ETAL	0056	33	20		000000	03691	01449	2	38 EIGHTH ST
MAJKA, DENISE MICHELE	0093	59	16		000000	01256	01289	2	42 PARK ST
MAJUMDER, MUJIBUR & TANJEEMA	0070	42	9		000000	08972	00030	2	162 UNION PLACE
MAKSYMOWICZ, LOUISE	0217	138	32		000000	08123	00377	2	60-62 CHESTNUT ST
MALAYER, GEORGE E & KATHLEEN	0019	13	31		000000	00048	01522	2	82 SEVENTH ST
MALDONADO, LUIS ARMANDO ETALS	0217	138	34.03		000000	05021	01222	2	11 ALPINE COURT
MALINOWSKI, EUGENE W & MAGEE, JEFFREY	0109	70	3	C0008	000000	02640	02062	2	435 TEANECK RD UNIT 8
MALLARI, EVA & RONALDO	0059	35	2		000000	00211	00771	2	9 HIGHLAND PLACE
MALLOOL, DIKRIS S	0194	130	21		000000			2	201 BRINKERHOFF ST
MALLOOL, JOHN & JANET	0070	42.01	3		000000			2	163 E GRAND AVE
MALOTA, SPHEN & AZIZ	0183	123	23		000000	08558	00607	2	206 TEANECK ROAD
MALY, THOMAS JAY ETAL	0223	141	12		000000	03990	01272	2	41 MAPLE ST
MANAUT, DAVID J & BONNIE	0147	98	7		000000	07925	00311	2	152 MAIN ST
MANAUT, PIERRE F & GERALDINE	0008	7	10		000000	04215	00031	2	229 FIFTH ST
MANCERA, DANIEL & REYES, ROXANA	0006	5	39		000000	03032	01067	2	310 FIFTH ST
MANCHESS, PAUL & CATHERINE	0157	107	4		000000	07544	00136	2	69 HUDSON AVE
MANCINI, PASQUALE	0170	116	23		000000	08419	00847	2	206 BRINKERHOFF ST
MANDAP JR, MANUEL J(A) ETALS	0198	133.01	3		000000	03542	00373	2	23 E WINANT AVE
MANDAP, HERMINIA	0004	5	2		000000	08506	00810	2	207 FOURTH ST
MANENTE, RUGGIERO & PATRICIA	0084	51	8		000000	02984	02018	2	15 AUSTIN ST
MANNIELLO, ANTONIO & MARIA	0141	91	9		000000			2	125 MT VERNON ST
MANOCCHIO, ANTONIO & JENNIFER	0222	140	12		000000	02231	01069	2	37 TEANECK ROAD
MANON HOLDINGS, LLC	0013	9	12		000000	08712	00915	2	147 THIRD ST
MANSOUR, MAGED G&ATTIA, DEMIANA	0047	26	12		000000	03995	01237	2	88 HAZELTON ST
MAPLE COURT ASSOCIATES, LIMITED	0221	140	7		000000			4C	25 TEANECK ROAD
MAR, JEFFERSON & LIN, QIONG	0126	79.01	5		000000	03555	00647	2	127 OVERPECK AVE
MARCHESE, MICHAEL R & LINDA K	0220	138.02	32.01		000000	08046	00594	2	34 ELM ST
MARCHI, SILVANA	0218	138.01	18		000000	07009	00156	2	30 SOUTH ST
MARCINIAK, JOSEPH R & SUSAN	0156	105	1		000000			2	22 HOMESTEAD PLACE
MAREK, LOIS	0202	134.01	2.01	C0209		08901	00338	2	99 TEANECK RD UNIT 209
MARGIOTTA, DENNIS R A & DENISE M	0086	52	16		000000	07203	00470	2	30 SUMMIT ST
MARIN CHITIC, OSCAR R	0129	82	1.01		000000	02767	00359	2	130 MT VERNON ST
MARIN, MICHAEL & ELAINE	0055	33	2		000000	09659	00012	2	7 SEVENTH ST
MARK, ADAM & GILLIAN	0006	6	2		000000	02168	02007	2	305 FIFTH ST
MARKMAN, SIMON	0079	49	5		000000	02773	00864	2	330 MAIN ST
MARKU, NIKOLIN & ANE	0102	67	12		000000	09442	00171	2	67 UNION PLACE
MARLBORO APT CORP/PREFERRED MGMT	0117	74	1		000000	06809	00388	4C	265 MAIN ST
MARLI REALTY ASSOCIATES	0134	86	12		000000	08046	00011	4A	15 MT VERNON ST
MARLI REALTY ASSOCIATES	0134	86	13		000000	08046	00011	4A	17 MT VERNON ST
MARMOL, CARLOS & ANNA	0010	7	29		000000	07494	00403	2	20 SIXTH ST
MARQUES, J&R C/O ERNEST A VILLA, JR	0086	52	14		000000	07392	00149	2	34 SUMMIT ST
MARSHALL, KERN & GONZALEZ, ROSA	0136	87	15		000000	04054	00317	2	50 SPRUCE AVE
MARTE, VICTOR & LIDIA	0028	18	9		000000	09304	00183	2	115 ARTHUR ST

## TAXING DISTRICT NO. 50 RIDGEFIELD PARK

## COUNTY NO. 02 BERGEN

NAME OF OWNER ADDITIONAL OWNERS	PAGE NO.	BLOCK NO.	LOT NO.	LOT QUALIF.	ACCOUNT NO.	DEED BOOK	DEED PAGE	CLASS	PROPERTY LOCATION
MARTE,VICTOR&ODUWOLE,MOSUN-MOLA	0190	128	1	C101	000000	04218	00817	2	47 RIDGEFIELD AVE
MARTIN, GILBERTO & JACQUELINE	0003	4	7		000000	01699	01881	2	217 THIRD ST
MARTINEZ-CRUZ, JULIAN M. & JENNY S.	0090	55	17		000000	08139	00521	2	4 WEBSTER ST
MARTINEZ, ALBERTO, U.	0005	5	15		000000	01799	01088	2	237 FOURTH ST
MARTINEZ, ARELYS	0122	78	1		000000	03892	01811	2	105 HUDSON AVE
MARTINEZ, CARLOS	0211	135	18.01		000000	03495	00528	2	30 UNION ST
MARTINEZ, DENIA	0027	17	9		000000	01017	00160	2	83 ARTHUR ST
MARTINEZ, DOLLY	0110	70	3	C0016	000000	09115	00263	2	435 TEANECK RD UNIT 16
MARTINEZ, EDGARDO	0095	60	15		000000	00042	02312	2	64 PARK ST
MARTINEZ, ERICK & YOANDRA	0003	4	6		000000	00299	00141	2	215 THIRD ST
MARTINEZ, HECTOR H & CHRISTINE	0113	71	9		000000	08121	00346	2	175 PRESTON ST
MARTINEZ, HECTOR H & F MARTINEZ	0190	128	2.02		000000	08635	00424	2	55 RIDGEFIELD AVE
MARTINEZ, JENNIFER ETAL	0213	137	3		000000	04715	01959	2	23 EDISON ST
MARTINEZ, JUAN C & EVELIN M	0155	104	8		000000	02367	02138	2	120 MAIN ST
MARTINEZ, KATHERINE C	0091	56	12		000000	05267	01069	2	70 PAULISON AVE
MARTINEZ, LISANDRA	0113	71	3		000000	04050	00379	2	143 HUDSON AVE
MARTINEZ, LOURDES C	0162	112	9		000000	05466	01994	2	169 CEDAR ST
MARTINEZ, LUIS & DE LA ROSA, JOSEPH	0191	128	21		000000	04239	00455	2	50 COLLEGE PLACE
MARTINEZ, MARCO & SANDRA	0197	132	5		000000	07584	00115	2	49 HILLE PLACE
MARTINEZ, MARK & JANINE P	0108	69.01	7		000000	00629	00420	2	193 OVERPECK AVE
MARTINEZ, RICARDO ETAL	0130	83	2		000000	01976	01416	2	85 HUDSON AVE
MARTINEZ, RIGOBERTO	0030	18.01	12		000000	02331	01839	2	116 ARTHUR ST
MARTINEZ, S&J, & MARIA MARTINEZ	0119	75	19		000000	00625	01222	2	104 PARK ST
MARTINEZ, SUSANA	0131	83	11		000000	08911	00497	2	205 PARK ST
MARTINEZ, WILSON & ROCIO	0094	60	7		000000	01598	00299	2	49 WEBSTER ST
MARTINEZ, YAJAIRA & LORENZO A	0076	46	15		000000	02789	00079	2	63 HACKENSACK AVE
MARTINEZ,JOSE M	0178	121	17		000000	04875	01231	2	95 BRINKERHOFF ST
MARTTZ, KARL & MARITZA	0108	69	22		000000	04640	01251	2	222 PRESTON ST
MARX, LAURENCE	0130	83	3		000000	02943	00018	2	89 HUDSON AVE
MARY ELLEN A PAPAY REV LIVING TRST	0093	59	15		000000	03329	00692	2	44 PARK ST
MASCHANG, ACEE	0003	4	13		000000	00243	02215	2	229 THIRD ST
MASHINI, MOHAMMAD Z ETAL	0152	102	4		000000	05169	01158	2	77 EUCLID AVE
MASLUP, EVERARDO & AMERICA	0026	17	3		000000	03082	00054	2	59 ARTHUR ST
MASON, PERI & SEZGIN, UTKU	0143	92	20		000000	05114	01670	2	94 HOBART ST
MASSARSKAYA, VALENTINA	0081	50.01	1.01	C0101	000000	08961	00481	2	1 BIRCH ST
MASSEY, ROBERTSON & SAMUEL MASSEY	0073	45	7		000000	01043	01970	2	33 FOURTH ST
MASTISON, WALTER & MARGARET	0007	6	13		000000			2	341 FIFTH ST
MATARLO, KRISSA	0054	32	12		000000	03400	00278	2	37 EIGHTH ST
MATEHUALA, ARMANDO JUAREZ	0058	34	14		000000	05084	01671	2	52 SEVENTH ST
MATEO, ANA E	0112	70.01	8		000000	02607	01632	2	149 OVERPECK AVE
MATEO,EMERSON M&DJOHANA MONTEMAYOR	0028	18	15		000000	02242	01759	2	110 EDWIN ST
MATEO,JUAN& MEDRANO,ANTONIA TEJADA-	0148	100	7		000000	03432	01452	2	41 HOBART ST
MATHYS, ELLEN L	0123	78	9.01		000000	02275	00107	2	105 POPLAR ST
MATIN, ZAKIR	0174	118	17		000000	05132	01169	2	54 EUCLID AVE
MATTILA, STEPHANIE	0132	83	18		000000	08333	00796	2	170 MT VERNON ST
MATURAN, FAY M	0148	99	15		000000	02834	01779	2	10 CHRISTIE ST
MAWAD, MANAL A	0117	73	20		000000	08496	00576	2	48 POPLAR ST
MAYNARD,ALFONSO&MIRNA&DANILO ETAL	0120	76	10		000000	02799	02145	2	224 EUCLID AVE
MAYORGA, ANDY	0004	4	41		000000	01717	01743	2	212 FOURTH ST
MAZIL, MARENEIL	0148	99	12		000000	04602	00099	2	22 CHRISTIE ST
MAZMANIAN,EDWARD	0207	134.01	11	C0212	000000	04950	01881	2	89-93 TEANECK RD UNIT B12
MAZUR, JOHN & PATRICE GOLDFARB	0106	68.01	13		000000	08774	00880	2	442 TEANECK ROAD
MC ALEER, CHANTELE	0106	69	2		000000	00999	02343	2	447 TEANECK ROAD
MC ARDLE, JACQUELINE	0119	75	12		000000	08101	00154	2	130 BERGEN AVE
MC AROW, MATHEW M & MARY JEAN	0116	72	20		000000	07980	00401	2	76 POPLAR ST
MC CARROLL, RAYMOND	0200	134.01	2.01	C0103	000000	00330	00594	2	99 TEANECK RD UNIT 103
MC CORMICK, MAUREEN	0228	144	16.03		000000	01345	01737	2	167 BERGEN TURNPIKE
MC ELDUFF, BRENDAN	0011	8	20		000000	06914	00597	2	73-75 CENTRAL AVE
MC ELROY, PETER & THERESE	0039	21	14		000000			2	102 GORDON ST
MC ENTEE, PHILIP J & DONNA ROSE	0130	82	16		000000	07507	00122	2	134 MT VERNON ST
MC GEE THOMAS F & OLGA M	0066	40	17		000000	07801	00505	2	38 ROOSEVELT AVE
MC INERNEY, DENNIS & ROSEMARIE	0133	84	12		000000	07085	00979	2	229 PARK ST
MC KAY, BRUCE C & ELAINE W HAAKE	0183	123	18		000000	07400	00545	2	222 TEANECK ROAD
MC LOUGHLIN, C & P ETALS	0058	34	17		000000	08197	00711	2	42 SEVENTH ST
MC LOUGHLIN, MICHAEL & MARY	0010	7	28		000000			2	24 SIXTH ST
MC MILLAN, NANCY	0077	46	21		000000	07985	00155	2	112 PAULISON AVE
MCAVOY, JOHN & SANDELLA	0192	129	5		000000	02130	01335	2	69 ORCHARD ST
MCCALL,MICHAEL	0043	24	7		000000	04545	00541	2	19 GORDON ST



## TAXING DISTRICT NO. 50 RIDGEFIELD PARK

COUNTY NO. 02 BERGEN

NAME OF OWNER ADDITIONAL OWNERS	PAGE NO.	BLOCK NO.	LOT NO.	LOT QUALIF.	ACCOUNT NO.	DEED BOOK	DEED PAGE	CLASS	PROPERTY LOCATION
MCCALLA, OPAL	0091	56	18		000000	01996	02361	2	52 PAULISON AVE
MCCLUSKY, RYAN & NGUYEN, DOROTHY	0031	20	7		000000	05065	00182	2	113 ROOSEVELT AVE
MCCORMICK, KEVIN JAMES & CHRISTINA	0193	129	11		000000	07658	00767	2	74 COLLEGE PLACE
MCCORMICK,CATHERINE&HHAASE, VALERIE	0214	138	1		000000	03433	01374	2	86 BERGEN TURNPIKE
MCCOY, CHARLES & BARBARA	0038	21	1		000000	04580	00496	2	91 EDWIN ST
MCGHIE, DIERDRE CAMILE	0022	15	2		000000	05372	01927	2	380 MAIN ST
MCGINTY, MAUREEN T	0017	10	29		000000	05341	01288	2	100 THIRD ST
MCGRATH, KEVIN M & DANA M	0087	54	1		000000	08117	00977	2	67 SUMMIT ST
MCGURTY, MATTHEW J	0170	116	12		000000	02850	00416	2	185 CHRISTIE ST
MCINTYRE, PHILIP A & MERLE HEWSON	0073	45	1		000000	07942	00084	2	21 FOURTH ST
MCKENZIE, CRISTINA ETAL	0218	138.01	15		000000	02542	02212	2	40 SOUTH ST
MCKENZIE, JOCELYN ETALS	0113	71	7.01		000000	04242	00181	2	159 HUDSON AVE
MCPHERSON, ALDWYN & SUTIDA P	0184	123	33.01		000000	05412	00738	2	20 VOORHEES PLACE
MEADOW EDGE C/O ALEXANDER GROUP	0204	134.01	11	CCP03	07539	00690	2	89-93 TEANECK RD CP3	
MEADOW EDGE C/O ALEXANDER GROUP	0204	134.01	11	CCP04	07539	00690	2	89-93 TEANECK RD CP4	
MEADOW EDGE C/O ALEXANDER GROUP	0205	134.01	11	CCP07	07539	00690	2	89-93 TEANECK RD CP7	
MEADOW EDGE C/O ALEXANDER GROUP	0205	134.01	11	CCP08	07539	00690	2	89-93 TEANECK RD CP8	
MEADOW EDGE C/O ALEXANDER GROUP	0208	134.01	11	C0302	07630	00194	2	89-93 TEANECK RD UNIT C2	
MEDINA-VALDES, REINIER	0196	131	2		000000	03113	02338	2	189 TEANECK ROAD
MEDINA-VALDES,RAUL T	0195	131	1		000000	05035	01166	2	185 TEANECK ROAD
MEDINA,AMADA R&ROMERO,JOSE F	0023	15	10		000000	04271	00271	2	416 MAIN ST
MEDINA,JOEL	0016	10	16		000000	03422	00420	2	152 THIRD ST
MEHAR, JASPAL P	0176	119	14		000000	03189	00679	2	102 RIDGEFIELD AVE
MEHMETAJ, SELIM	0156	105	7		000000	08878	00460	2	2 HOMESTEAD PLACE
MEJIA-MURILLO,CARLOS DARIO	0076	46	11		000000	05012	00898	2	145 FIFTH ST
MEJIA, HENRY M & EULALIA A DE MEJIA	0198	132	9		000000	01494	02466	2	65 HILLE PLACE
MEJIA, JOSE R	0198	132	8		000000	08683	00600	2	61 HILLE PLACE
MEJIA, JUAN	0215	138	4.02		000000	01747	01046	2	15 SOUTH ST
MEJIA, RAFAEL Y	0088	54	13		000000	01287	02445	2	46 WEBSTER ST
MELIADO, GEORGE T & ELLEN E	0075	45	30		000000	07058	00253	2	122 FIFTH ST
MELILLO JR, CARL	0162	111	12		000000	08573	00365	4A	180 HOBART ST
MELNYCHENKO, TETIANA	0068	41	1		000000	02814	01221	2	107 GRAND AVE
MELO, GALO E & SUSANA P	0046	26	1.01		000000	07270	00762	2	81 GORDON ST
MELONE, DENNIS J & SANDRA	0154	103	18		000000	07394	00311	2	81 CHRISTIE ST
MELTON, HAKIMA	0061	36	5		000000	04067	01326	2	57 HIGHLAND PLACE
MENDEZ, ALLES	0165	113	22		000000	08442	00795	2	124 HOBART ST
MENDEZ, CRUZ & MANUEL LOPEZ	0196	131	5		000000	09295	00106	2	201 TEANECK ROAD
MENDEZ, LUIS & YADIRA	0150	100	34		000000	00845	00163	2	48 CHRISTIE ST
MENDEZ, MANUEL	0196	131	5.01		000000	01618	02343	2	209 TEANECK ROAD
MENDEZ, MICHELLE	0170	116	25		000000	00227	00521	2	202 BRINKERHOFF ST
MENDEZ, MIGUEL A ETAL	0209	134.01	17		000000	03045	02199	2	69 TEANECK ROAD
MENDOZA, DIVANIS ETAL	0164	113	10		000000	05399	01149	2	147 CEDAR ST
MENDOZA, EDWIN& VOLPICELLI,CHIARA	0105	68.01	3		000000	02813	00700	2	13 PERSHING COURT
MENDOZA, ELVIA	0179	121	24		000000	02847	00511	2	22 GARDEN ST
MENDOZA,ASLYN&HARRIS WILLIAM JOSEPH	0081	50.01	1.01	C0102	03686	00925	2	3 BIRCH ST	
MERCADO, CORPUS H & MARIA EDITH	0154	103	12		000000	00794	01392	2	61 CHRISTIE ST
MERCADO, MELVIN & RUBY	0003	4	31		000000	02903	00494	2	236 FOURTH ST
MERCER, MARK & KRISTINA	0153	103	8		000000	02280	01170	2	39 CHRISTIE ST
MERONE JR,GLENN J&DONG SUP	0001	2	3		000000	04902	01291	2	29 FIRST ST
MERSE, MATTHEW J & DIANA M	0063	38	6		000000	02102	00265	2	121 HIGHLAND PLACE
MERSE, MICHAEL & ANGELINA	0069	41	18		000000			2	130 UNION PLACE
MESA, TOMAS & FELICITA ETALS	0033	20	20.01		000000	07683	00001	2	111 ROOSEVELT AVE
MESHI,VALDRIN	0157	107	5		000000	03614	01498	2	73 HUDSON AVE
MESSA,ALDEDIER&LARRAHONDO,ANGELA	0019	13	21		000000	04276	01217	2	155 SIXTH ST
MESSINA, STEPHANIE	0200	134.01	2.01	C0107	000000	02717	01909	2	99 TEANECK RD UNIT 107
MESTRE,BRENDA ETALS	0135	87	1	C0004	000000	03690	01398	2	18 CEDAR ST UNIT 2B
MEYERS, WALTER A	0172	117	4		000000	07905	00788	2	135 CHRISTIE ST
MEYLER, JOHN & NANCY	0132	84	2		000000	08573	00440	2	355 TEANECK ROAD
MEZA, RUBEN & MARCIA	0006	5	38		000000	04421	01511	2	312 FIFTH ST
MEZA,GUSTAVO & KATHERINE & MANUEL D	0108	69.01	3		000000	04061	01025	2	177 OVERPECK AVE
MIAN, IMTIAZ & REHANA	0184	123	38		000000	00107	00830	2	68 WINANT AVE
MIAN,MAHMOOD&HARRIS	0220	138.02	32		000000	04435	01621	2	36 ELM ST
MICHAEL, ADEL	0107	69	8		000000	00024	01822	2	467 TEANECK ROAD
MICHAEL, ADEL	0144	94	4		000000	02152	01264	2	143 MAIN ST
MICHAEL, ADEL ETAL	0009	7	19.01		000000	09465	00135	2	93-95 CENTRAL AVE
MICHAEL, DAVID	0131	83	13		000000	00760	00463	2	350 TEANECK ROAD
MICHAEL, PHILLIP	0010	7	35		000000	00806	00191	2	60 HACKENSACK AVE
MICHAEL,NASHWA	0105	68.01	6		000000	09462	00304	2	131 UNION PLACE

## TAXING DISTRICT NO. 50 RIDGEFIELD PARK

## COUNTY NO. 02 BERGEN

NAME OF OWNER ADDITIONAL OWNERS	PAGE NO.	BLOCK NO.	LOT NO.	LOT QUALIF.	ACCOUNT NO.	DEED BOOK PAGE	CLASS	PROPERTY LOCATION
MIDGETT, WARREN & ROSLYN	0121	77	2		000000	02981 01975	2	213 EUCLID AVE
MIDLAND AND MAIN LLC	0208	134.01	11			04210 00719	2	89-93 TEANECK RD UNIT C4
MIELES, CARLOS A & FLOR N	0028	18	11		000000	07243 00378	2	128 EDWIN ST
MIKAIL, RAMY & HUI-LIN YU	0123	78	16		000000	01498 01980	2	388 TEANECK ROAD
MIKHAIL, PETER	0134	84.01	10		000000	00819 00428	2	6 MORNINGSIDE LANE
MILBURNE, ASHLEY L	0089	55	2.01		000000	05024 01106	2	39 SUMMIT ST
MILLAN III, VICTOR	0072	44	13		000000	01721 00632	2	38 FOURTH ST
MILLER, DOUGLAS	0173	118	9		000000	00131 00401	2	55 BRINKERHOFF ST
MILLS, JOSEPH D	0216	138	22		000000	07554 00631	2	115 ORCHARD ST
MILSTONE, JOSEPHINE	0061	36	10		000000	08166 00752	2	58 GRAND AVE
MILTEN, MICHAEL J & MARIA C	0177	121	5		000000	07968 00206	2	17 EUCLID AVE
MINAYA, RAMON & YOMAIRA	0061	36	11		000000	00558 01543	2	54 GRAND AVE
MINGO, ALESI	0053	32	4		000000	01187 00559	2	11 EIGHTH ST
MINOGUE, RICHARD & ANNE MARIE	0065	39	11		000000	07563 00908	2	24 UNION PLACE
MITCHELL, CARL C & MELANIE COLON-	0030	18.01	13		000000	02600 01275	2	120 ARTHUR ST
MITCHELL, MICHAEL J & LYNN A	0079	49	2		000000	07569 00817	2	322 MAIN ST
MITCHELL, ROY A & DESIREE M	0039	21	18		000000	03365 01083	2	92 GORDON ST
MK RAILROAD HOLDINGS LLC	0001	1.01	9		000000	05034 01831	4A	219 RAILROAD AVE
MKCULLOK-MARTINEZ, MIGUEL ETAL	0178	121	8		000000	02355 01600	2	35 EUCLID AVE
MODI, MUKESHKUMAR	0128	80	15		000000	01585 00291	2	94 BERGEN AVE
MOGROVEJO, YUBERKA C & EDUARDO R	0181	122	24		000000	04418 01391	2	92 LAUREL ST
MOHAMMAD, ALI & OSMAN, HEBBH	0224	141	25		000000	04773 01555	2	54 TEANECK ROAD
MOINUDDIN, KHAJA & SAMEENA A KHAN	0144	93	5.01		000000	08464 00539	2	85 CEDAR ST
MOJICA, LOUIS & ELIZABETH	0171	116	39		000000	08097 00209	2	158 BRINKERHOFF ST
MOLAF, ALAN M	0183	123	24		000000	07959 00949	2	52 VOORHEES PLACE
MOLAF, ALAN M	0183	123	24		000000	07959 00949	15F	52 VOORHEES PLACE
MOLINA, SANDI & LUZ	0056	33	5		000000	02358 01235	2	15 SEVENTH ST
MOLINA, STEPHANIE T ETAL	0010	7	32		000000	03959 01401	2	10 SIXTH ST
MOLIT, LUIS RODRIGUEZ	0084	51	2		000000	08564 00802	2	95 PAULISON AVE
MOLLINEDO, SERGIO & OLGA	0109	69.01	11		000000	07951 00881	2	250 PRESTON ST
MONACO, JAMES J & JOSEPH	0163	112	15		000000	04773 00716	2	30 OVERPECK AVE
MONAHAN, GEORGE & MARIA H	0069	41	19		000000	07388 00425	2	128 UNION PLACE
MONAHAN, MYUNG H	0084	51	9		000000	03543 01895	2	17 AUSTIN ST
MONROY, ANDRES	0014	9	15		000000	04767 01404	2	151 THIRD ST
MONSERATE, EDISON & EDITH	0218	138.02	5		000000	08721 00682	2	63 CHESTNUT ST
MONTAGUE, WILLIAM & ELIZABETH	0086	53	2		000000	06847 00196	2	511 LINCOLN AVE
MONTALVAN, HILDA A ETAL	0146	97	2		000000	02957 00308	2	14 SPRUCE AVE
MONTALVO, JASON ETAL	0109	69.01	8		000000	04811 01250	2	195 OVERPECK AVE
MONTALVO, JULIO & A JIMENEZ	0116	73	8		000000	08700 00770	2	107 PRESTON ST
MONTAN, DAHIANA	0093	59	3		000000	05493 00208	2	7 WEBSTER ST
MONTANO, JAIRO A MURCIA	0061	37	1		000000	02757 00923	2	69 HIGHLAND PLACE
MONTERO, NIURKA & PIMENTEL, EDUARDO	0182	123	14.01		000000	03694 00414	2	125 BRINKERHOFF ST
MONTES DE OCA, WEYLYN & T CARNEY	0131	83	10		000000	00809 02003	2	201 PARK ST
MONTOYA, JASON	0095	61	7		000000	03699 01391	2	54 GROVE ST
MONTOYA, MARTHA	0073	45	4		000000	08625 00629	2	27 FOURTH ST
MONTRONE, MARIA	0165	114	6.01		000000	08046 00690	2	260 TEANECK ROAD
MONZON, MICHAEL & MELISSA	0103	67	24		000000	04950 01931	2	160 PRESTON ST
MOON, ETHAN & YULIYA	0010	8	1.02		000000	04213 01304	2	40 HACKENSACK AVE
MOONEY, KRISTIN E	0017	11	8		000000	08280 00789	2	7 FIRST ST
MORALES, CARLOS & MARIA VERA	0166	114	9		000000	08114 00669	2	248 TEANECK ROAD
MORALES, GUILLERLI & SANTOS, JUAN J	0004	4	39		000000	01967 01642	2	218 FOURTH ST
MORALES, JOSE F	0105	68.01	5		000000	01258 01587	2	19 PERSHING COURT
MORALES, JOSE F & KAREN J	0224	141	33		000000	09127 00873	2	24 TEANECK ROAD
MORALES, JUDITH	0183	123	25		000000	00246 02425	2	50 VOORHEES PLACE
MORALES, REDON & MA AMPARO	0030	19	1		000000	04042 01839	2	122 ARTHUR ST
MORALES, ERICA	0212	136	14		000000	03864 00778	2	45 COLLEGE PLACE
MORAN, PATRICK J & MARGARET	0098	64	8		000000		2	116 LINCOLN AVE
MORAN, ROBERT & ALINA	0076	46	14		000000	00178 01699	2	161 FIFTH ST
MOREIRA, NARCIZA I	0135	87	1		000000	05446 00816	2	18 CEDAR ST UNIT 2A
MOREL, ANTHONY	0010	7	31		000000	04278 00659	15F	14 SIXTH ST
MORENO, EMERSON R	0227	143	7		000000	02416 02184	2	18 OAK ST
MORENO, ERWIN & PAOLA	0150	100	31		000000	08708 00545	2	60 CHRISTIE ST
MORENO, GERMAN	0008	7	7		000000	01685 01514	2	221 FIFTH ST
MORIARTY, BRYANT & LORRAINE	0073	45	8		000000	06862 00817	2	35 FOURTH ST
MORILLO, JOEL ETAL	0012	8	25		000000	04132 00611	2	236 FIFTH ST
MORIN, MARIA A	0159	108	12		000000	01734 00961	2	72 OVERPECK AVE
MORON, JUAN & LOURDES CALERO	0079	48	9		000000	08660 00962	2	56 AUSTIN ST
MOROSCO, KEVIN K & CARMELA	0070	42.01	6		000000	09490 00142	2	175 E GRAND AVE

## TAXING DISTRICT NO. 50 RIDGEFIELD PARK

## COUNTY NO. 02 BERGEN

NAME OF OWNER ADDITIONAL OWNERS	PAGE NO.	BLOCK NO.	LOT NO.	LOT QUALIF.	ACCOUNT NO.	DEED BOOK PAGE	CLASS	PROPERTY LOCATION
MORRELL,VICTORIA & KATHLEEN MORRELL	0211	135	23		000000	07614 00718	2	16 UNION ST
MORRIS,ROYCE IAN ETAL	0035	20.01	16.04		000000	03974 01646	2	140 E GRAND AVE
MORRISSEY, THOMAS M & MARGARET M	0107	69	11		000000	07977 00286	2	200 OVERPECK AVE
MORROW, WILLIAM J & CATHERINE A	0101	66	13		000000	08293 00763	2	168 BERGEN AVE
MOSAED,ALI OBADI ETAL	0020	14	10		000000	03756 01893	2	77 SEVENTH ST
MOSSAD, WAGDY G	0024	16	7		000000	08624 00878	2	15 ARTHUR ST
MOSTAFA, SAMIR & NAJWA	0151	101	6		000000	01312 02297	2	95 HOBART ST
MOTA,VICENTE	0059	34	24		000000	03451 00073	2	20 SEVENTH ST
MOTACKI, JAMES & PATRICIA JORGEN	0041	23	8		000000	08162 00775	2	31 EDWIN ST
MOTANI, VINAYCHAND P & PRAFULLA V	0166	114	8		000000	07323 00832	2	250 TEANECK ROAD
MOUTAFIS, DIMITRI & STAVROULA	0012	8	22		000000	07094 00079	2	250 FIFTH ST
MOWLA, MICHAEL (ETAL)	0181	122	28		000000	01825 01394	2	80 LAUREL ST
MOY, JUSTIN & MEI	0086	52	10		000000	03000 00669	2	54 SUMMIT ST
MOYLAN, SEAN & DAWN	0005	5	18		000000	02694 00414	2	245 FOURTH ST
MPEP PROPERTIES LLC C/O L.ABONYI	0186	125	15		000000	04984 01219	4A	68-70 RIDGEFIELD AVE
MRKULIC, DZAFER	0111	70	14		000000	07773 00270	2	168 OVERPECK AVE
MS SETTLERS RUN LLC ETAL	0232	151	1		000000	03762 00504	4B	185 INDUSTRIAL AVE
MUELLER,JH ASSOC C/O LOTTIE MUELLER	0156	106	15		000000		4A	40 MAIN ST
MUHANNA, SAFA	0105	68	17		000000	05373 01194	2	2 PERSHING COURT
MULHOLLAND, TONI-MARIE	0218	138.01	17		000000		2	34 SOUTH ST
MULLEN, DAVID & MARGARET	0101	67	3		000000	08479 00774	2	181 BERGEN AVE
MULLER, FLORENCE	0152	102	1		000000	07904 00422	4A	90 BRINKERHOFF ST
MULTICULTURAL RADIO BRDCSTING INC	0075	45.01	1		000000	08069 00126	4A	BIRCH ST
MUMINOVIC, ISMET & DINA & SEMIR	0177	120	11		000000	04229 00845	2	22 EUCLID AVE
MUNOZ, CARLOS	0149	100	27		000000	05410 01130	2	76 CHRISTIE ST
MUNOZ, IRIANNA & SILVA, MARCO	0040	22	11		000000	03967 00997	2	72 GORDON ST
MUNOZ, JOANN	0059	35	3		000000	01320 01688	2	11 HIGHLAND PLACE
MUNOZ, ROSSANA	0194	130	11		000000	08925 00071	2	181 BRINKERHOFF ST
MURATOVIC, SASO	0138	89	17		000000	02309 00255	2	66 BERGEN AVE
MURDACO, FRANCIS & KARLENE	0165	114	2.01		000000	06968 00525	2	119 HOBART ST
MURRAY, DENNIS	0063	38	12		000000		2	152 GRAND AVE
MURRAY, DORIS E	0066	40	20		000000	08352 00106	2	90 UNION PLACE
MUSONI, BARNABE	0111	70	16		000000	03029 02405	2	160 OVERPECK AVE
MUSSA, MARICELIS TRSTE	0131	83	7		000000	05236 00132	2	103 HUDSON AVE
MUSTAFA, FLORA	0178	121	15		000000	00188 01941	2	57 EUCLID AVE
MUYALDE, EDWIN L & MARIA C N	0003	4	28		000000	07846 00367	2	244 FOURTH ST
MUZAFFAR, AYESHA & MANUAL, JENNIFER	0081	50.01	1.01	C0107		02749 02307	2	13 BIRCH ST
MYCHAJLUK, SEMKO & LINDA	0104	68	12		000000	06957 00645	2	119 UNION PLACE
MYUNG,SOON CHUL	0200	134.01	2.01	C0105		03550 00468	2	99 TEANECK RD UNIT 105
NAAS, LEONARD & DAWN ET AL	0196	131	13		000000	08290 00359	2	64 HILLE PLACE
NAGLE, SEAN & ANGELA M	0103	67	29		000000	02054 00805	2	134 PRESTON ST
NAGURKA, MICHAEL & R&M SUAREZ	0120	76	6		000000	09333 00360	2	41 POPLAR ST
NAJJAR, MAHMOD	0014	9	27		000000	02315 00083	2	136 FOURTH ST
NAKHLA, NABIL A & TAHANY	0182	123	3		000000		2	79 LAUREL ST
NAM, ALEXANDER H & JUNG MI BAEK	0071	42.02	4		000000	08876 00450	2	155 UNION PLACE
NAMGOONG, JIN	0202	134.01	2.01	C0302		02928 02263	2	99 TEANECK RD UNIT 302
NAP BROS LLC	0233	151.01	3.04		000000	08339 00740	4B	140 RAILROAD AVE
NAPOLITANO, RALPH JR	0006	5	37		000000	00460 01135	2	320 FIFTH ST
NARDIN, SHAUNDELL M & STACY A	0221	139	7		000000	04351 00060	2	110 TEANECK ROAD
NARDINOCCHI, BERNARDO	0213	136	21		000000	02757 00939	2	22 EDISON ST
NASSAN, MARGARET M	0079	48	12		000000		2	44 AUSTIN ST
NASSAR, HUSEIN & ABEER	0078	47	4		000000	04746 01740	2	123 PAULISON AVE
NASTO,ROBERT&MARIANA&DHIMITRI	0088	54	16		000000	04649 01427	2	36 WEBSTER ST
NAVARRO, RAFAELA ETAL	0081	50	13		000000	04871 00752	2	40 PRESTON ST
NAVAS, LUIS & ANAA	0196	131	10		000000	08700 00117	2	227 TEANECK ROAD
NAWROTKIEWICZ, MARIAN & VICTORIA	0067	40	25		000000		2	80 UNION PLACE
NDROQI,GENCI & OLTIANA	0042	24	3		000000	03832 00180	2	383 MAIN ST
NEALON, MARYANNE	0055	32	29		000000	05513 00825	2	336 MAIN ST
NEIL'S AUTOMOTIVE INC	0096	62	1		000000	07940 00937	4B	21 PAULISON AVE
NEIL'S AUTOMOTIVE, INC	0209	134.01	21		000000	07678 00407	4A	18 BIRCH ST
NELSON, KENNETH & CORENE	0204	134.01	2.01	C0318		08164 00082	2	99 TEANECK RD UNIT 318
NELSON, MICHAEL & RINEER, KRISTEN	0061	36	6		000000	02764 01186	2	61 HIGHLAND PLACE
NETO, WILSON & INGRIT	0045	25	7		000000	08645 00072	2	67 GORDON ST
NEW FOUNTAIN CHURCH	0103	67	26		000000	08314 00644	15D	150 PRESTON ST
NEW FOUNTAIN CHURCH	0115	72	7		000000	08314 00644	15D	263 EUCLID AVE
NEW SHALOM REALTY LLC C/O HF KOVAL	0209	134.01	14		000000	01061 01434	4C	79 TEANECK ROAD
NIABORSKAYA, ALESIA	0136	87	1	C0018		03407 00571	2	7 LINCOLN AVE UNIT 3B
NICHO, LEOPOLDO COSME ETAL	0094	60	8		000000	05515 00740	2	51 WEBSTER ST

## TAXING DISTRICT NO. 50 RIDGEFIELD PARK

COUNTY NO. 02 BERGEN

NAME OF OWNER ADDITIONAL OWNERS	PAGE NO.	BLOCK NO.	LOT NO.	LOT QUALIF.	ACCOUNT NO.	DEED BOOK PAGE	CLASS	PROPERTY LOCATION
NICLAS, CHARLES & PATRICIA	0226	142	16		000000		2	24 MAPLE ST
NICNIC ASSOCIATES LLC	0154	103	16		000000	02973 00409	2	73 CHRISTIE ST
NICO PROPERTIES, LLC	0231	146.01	2		000000	02040 01105	4A	295 BERGEN TURNPIKE
NINO, WILLIAM ETAL	0011	8	18		000000	04751 00189	2	151 FOURTH ST
NISANCI, ISMAIL	0179	121	22		000000	04792 00767	2	34 GARDEN ST
NISSEN, JOHN & LINDA	0161	109	10.01		000000	09227 00079	2	194 CEDAR ST
NIZZA, JOSEPH A & MARY ELLEN	0033	20.01	1		000000		2	613 TEANECK ROAD
NJ DEPT OF TRANSPORTATION	0031	19	12				15C	600 TEANECK ROAD
NJ DEPT OF TRANSPORTATION	0199	133.01	11				15C	37 E WINANT AVE
NJ TRANSIT CORP C/O REALESTATE DEPT	0067	40.02	1.02			03979 00166	15F	40 CHALLENGER ROAD
NJ TRANSIT CORP C/O REALESTATE DEPT	0067	40.02	2			04875 00132	15F	151 ROUTE 46 WEST
NJ TRANSIT CORP C/O REALESTATE DEPT	0078	47.02	1		000000	03979 00166	15F	150 ROUTE 46 E
NJ TRANSIT CORP C/O REALESTATE DEPT	0079	49.01	1		000000	03979 00166	15F	300 BERGEN TURNPIKE
NJ TRANSIT CORP C/O REALESTATE DEPT	0080	49.01	2			04875 00132	15F	400 BERGEN TURNPIKE
NJ TURNPIKE AUTHORITY	0231	146.01	1				15C	NJ TPKE EASEMENT
NODA, MASASHIRO & OGAWA, KAYOKO	0019	13	29		000000	03434 00057	2	88 SEVENTH ST
NOONAN REVOCABLE TRUST OF 2023	0062	37	8		000000	05107 00932	2	100 GRAND AVE
NOONAN REVOCABLE TRUST OF 2023	0064	38	14.01		000000	05107 00939	2	136 GRAND AVE
NOONAN, ERICA	0083	50.01	1.01			09646 00010	2	73 BIRCH ST
NORENA, ADRIANA	0069	42	2		000000	08693 00603	2	489 TEANECK ROAD
NORIEGA, JOHN	0040	22	3		000000	02906 00713	2	59 EDWIN ST
NOVA, CARLITA & AMBIORYS ETAL	0215	138	4.01			09154 00202	2	9 SOUTH ST
NOVA, IVAN & JIMENEZ, JENNIFER	0054	32	14		000000	02229 01947	2	43 EIGHTH ST
NOVA, IVAN M	0013	8	40		000000	03334 00593	2	48 HACKENSACK AVE
NOVOA, JONATHAN ETAL	0108	69.01	2		000000	04544 01398	2	175 OVERPECK AVE
NOWICKI, GRZEGORZ & MARTA	0022	14	42.01		000000	07741 00234	2	52 EIGHTH ST
NPM, LLC C/O LEEMILT'S PETRO	0071	43	1		000000	01636 01817	4A	125 RAILROAD AVE
NUNEZ GOMEZ, SANDRA	0185	124	13		000000	02209 02484	2	196 TEANECK ROAD
NUNEZ, ANTONIO & JACQUELINE	0002	3	19		000000	07532 00993	2	222 THIRD ST
NUNEZ, ELBIO	0029	18.01	5		000000	09499 00213	2	92 ARTHUR ST
NUNEZ, ENRIQUEZ & MERY	0223	141	15		000000	08166 00393	2	45 ELM ST
NUNEZ, JUAN & ALICIA	0159	108	11		000000	07707 00175	2	76 OVERPECK AVE
NUNEZ, LAURA ROSA	0013	9	13		000000	03007 00861	2	149 THIRD ST
NUNEZ, MANUEL & CYNTHIA	0090	56	4		000000	08489 00428	2	17 FIFTH ST
NUNEZ, NELSON	0063	38	11		000000	01233 00739	2	496 TEANECK ROAD
NUNEZ, RAUDEL GARCIA	0102	67	21		000000	03317 00450	2	16 ROOSEVELT AVE
NUNEZ, MARIANA & BAEZ, ERIC	0200	134.01	2.01			03368 00681	2	99 TEANECK RD UNIT 101
NUNEZ, PAUL ORTIZ & ORREGO, MARIA R	0049	27	20		000000	05023 01461	2	108 HAZELTON ST
NWE, YIN YIN & LWIN, TOMMY	0064	38	19		000000	05445 00490	2	124 GRAND AVE
NYS&W RAILWAY CORPORATION	0234	153	1				5A	MAINLINE N/S RR
NYS&W RAILWAY CORPORATION	0234	153	2				5A	MAINLINE N/S RR
NYS&W RAILWAY CORPORATION	0234	153	3				5A	MAINLINE N/S RR
O'KEEFE, WILLIAM & MARY	0219	138.02	7		000000		2	55 CHESTNUT ST
O'BRIEN, RICHARD P	0050	29	15		000000	08001 00574	2	82B HIGHLAND PLACE
O'GRADY, JOHN A & TARA	0105	68	19		000000	07159 00289	2	178 PRESTON ST
O'KEEFE, WILLIAM	0047	26	8		000000	01188 00184	2	100 ROOSEVELT AVE
O'NEILL, KEVIN & LORRIE L NICHOLS	0018	13	9		000000	07533 00577	2	125 SIXTH ST
O'NEILL, MICHAEL & MARY	0038	21	7		000000	08567 00269	2	115 EDWIN ST
OBUCHOWSKI, MARY	0165	113	23		000000	02904 00884	2	120 HOBART ST
OCAMPO, LUIS F & NORALBA G	0223	141	17		000000	08100 00195	2	78 TEANECK ROAD
OCHOA, CLAUDIA	0197	131	21		000000	09038 00045	2	14 E WINANT AVE
OCHOA, GUILLERMO & KARI	0216	138	24		000000	07348 00029	2	32 CHESTNUT ST
OCHOA, HECTOR & GLORIA	0079	48	5		000000	07991 00818	2	109 HACKENSACK AVE
OCHOSA, ALFREDO D & JULIANA I	0175	118	28		000000	08026 00565	2	18 BREWSTER AVE
OCM GRACE CHURCH	0128	80	21		000000	08774 00682	15D	90 MT VERNON STREET
OCM GRACE CHURCH (ETALS)	0128	80	20		000000	01849 00518	15D	76 BERGEN AVE
OGUNFOWORA, ADEBAMBO	0071	42.01	10		000000	05219 00080	2	211 OVERPECK AVE
OH, JUDY C	0063	38	2		000000	08611 00149	2	105 HIGHLAND PLACE
OH, TAE UN OH	0052	31	10		000000	03892 01715	2	25 HAZELTON ST
OJEDA-SOTO, JOSE	0169	116	3		000000	04019 00950	2	255 TEANECK ROAD
OKCU, AYSE & FIRAT	0038	20.03	7.01		000000	02456 01934	2	161 ARTHUR ST
OKPOKOH, LEONARD ETAL	0212	136	19		000000	05107 01739	2	28 EDISON ST
OLAN, FREDDY & JUANA C JINENO	0168	115	31		000000	01269 02105	2	200 CHRISTIE ST
OLAVE, CARLOS & ANGY	0072	44	18		000000	04445 00617	2	28 FOURTH ST
OLENDER, SIEGRIED (ZEKE) ETAL/TRSTES	0176	120	2		000000	05359 01369	15F	91 RIDGEFIELD AVE
OLIVERI, DOMENICANTONIO & ROSINA	0155	103	34		000000		2	36 BRINKERHOFF ST
OLIVIERI, DAVID K & KRISTEN	0011	8	8		000000	07855 00904	2	123 FOURTH ST
OLLER, ALEXIE J & LARA, DENISSE M	0100	66	6		000000	03303 01565	2	19 UNION PLACE



## TAXING DISTRICT NO. 50 RIDGEFIELD PARK

COUNTY NO. 02 BERGEN

NAME OF OWNER ADDITIONAL OWNERS	PAGE NO.	BLOCK NO.	LOT NO.	LOT QUALIF.	ACCOUNT NO.	DEED BOOK PAGE	CLASS	PROPERTY LOCATION
OLSON, MARK & LESLIE	0050	29	12		000000	00398 01843	2	96 HIGHLAND PLACE
OMAR, MOHYE E & ELAMIR, AMANY ETALS	0176	120	3		000000	03015 00648	2	95 RIDGEFIELD AVE
OMOREBOKHAE, RUTH	0184	123	39		000000	04848 00684	2	66 WINANT AVE
OMS, WENDELL II	0097	62	10		000000	04785 01334	2	204 LINCOLN AVE
OOMS, THOMAS & MAUREEN	0060	35	7		000000	08182 00994	2	27 HIGHLAND PLACE
OOMS, THOMAS M & MAUREEN T	0053	31	16		000000	01609 00052	2	24 HIGHLAND PLACE
OOMS, THOMAS M & MAUREEN T	0072	44	14		000000	01609 00128	2	36 FOURTH ST
OQUENDO, DAVID & MARIA ROMERO	0070	42	4		000000	07995 00622	2	499 TEANECK ROAD
ORDONEZ, CHARLES D & ALEXIE ROSA-	0139	89	18		000000	04358 01661	2	64 BERGEN AVE
ORDONEZ, WILMER E VILELA	0222	140	18		000000	03412 01316	2	59 TEANECK ROAD
ORELLANA, DANIEL & IRENE JENSEN	0067	40	29		000000	01683 01352	2	62 UNION PLACE
ORJUELA, URIEL & LUZ M DUQUE	0188	126	21		000000	00673 00203	2	38 ORCHARD ST
OROVITZ, FRANCINE & STEPHEN	0105	68	16		000000	09140 00095	2	4 PERSHING COURT
ORREGO, JORGE L & MARIA P	0011	8	14		000000	03446 01792	2	137 FOURTH ST
ORTA, JOHANNA	0091	56	10		000000	02068 01229	2	33 FIFTH ST
ORTEGA, ALBERTO	0134	84.01	10.01		000000	08373 00118	2	8 MORNINGSIDE LANE
ORTEGA, PABLO & LISETTE	0145	94	10		000000	08688 00730	2	61 CEDAR ST
ORTH, WILLIAM M & MICHELLE K	0131	83	5		000000	08315 00258	2	95 HUDSON AVE
ORTH, WILLIAM MICHAEL	0128	80	18		000000	07292 00844	2	82 BERGEN AVE
ORTIZ ESTATES LLC	0018	13	3		000000	05179 00423	2	109 SIXTH ST
ORTIZ PORCEL, MARCO V	0085	52	3		000000	04985 01129	2	7 PRESTON ST
ORTIZ-SUMBA, HUGO B	0167	115	18		000000	02833 02074	2	5 OVERPECK AVE
ORTIZ, ALBERTO OLIVERAS & VANESSA	0099	65	4		000000	02878 00478	2	43 GROVE ST
ORTIZ, ALEXIS A & DAIRA ET ALS	0183	123	27		000000	08035 00040	2	44 VOORHEES PLACE
ORTIZ, ERNESTO R & CHAVEZ, SONNI A	0132	84	7		000000	05406 01183	2	375 TEANECK ROAD
ORTIZ, JEANNETTE	0040	22	4		000000	02631 01046	2	63 EDWIN ST
ORTIZ, MAYA	0155	104	6		000000	08126 00792	2	21 HOMESTEAD PLACE
ORTIZ, NORMA IRIS & XAVIER	0171	116	35		000000	05526 01287	2	166 BRINKERHOFF ST
ORTIZ, OFELIA G	0076	46	9		000000	09429 00162	2	137 FIFTH ST
ORTIZ, YERSON	0148	99	16		000000	04691 00822	2	8 CHRISTIE ST
OSBORN, GREGORY & FELICITAS MINA	0194	130	18		000000	05030 01144	2	195 BRINKERHOFF ST
OSORIO, GERMAN O	0220	138.02	31		000000	08339 00096	2	46 ELM ST
OSORNO, ROBERT A & ALBA & LUIS	0180	122	8		000000	04260 01925	2	41 GARDEN ST
OSTER JR, JAKOB	0034	20.01	11		000000		2	547 TEANECK ROAD
OTERO JR, HERIBERTO	0158	107	18		000000	02292 01293	2	148 CEDAR ST
OTERO, CARMEN	0176	120	7		000000	07901 00836	2	111 RIDGEFIELD AVE
OTHMAN, KHALED	0001	2	1.01		000000	08554 00300	2	16 CENTRAL AVE
OUTDOOR SYSTEMS	0235	154	1	B01			4A	MAINLINE N/S RR
OUTDOOR SYSTEMS INC	0231	146	4	B01			4A	BERGEN TURNPIKE
OUTDOOR SYSTEMS INC	0235	154	2	B01			4A	MAINLINE N/S RR
OUTDOOR SYSTEMS INC.	0230	146	4		000000	01987 01644	1	BERGEN TURNPIKE
OUTDOOR SYSTEMS, INC	0234	153	2	B01			4A	MAINLINE N/S RR
OVALLES, LUIS M	0085	52	8		000000	04939 01938	2	25 PRESTON ST
OZHAN, OSMAN & DILEK	0100	66	5		000000	03634 01720	2	15 UNION PLACE
PABLO, FLORA	0191	128	14		000000	08832 00125	2	43 ORCHARD ST
PACAL, REYHAN	0082	50.01	1.01	C0206		05413 01449	2	43 BIRCH ST
PADDEN, MICHAEL	0010	7	36		000000	08705 00411	2	58 HACKENSACK AVE
PADILLA, EFRAIN & FRANCES	0182	123	12		000000	04303 01368	2	113 LAUREL ST
PADILLA, JOANNIE & SHANE PERRY	0094	60	2		000000	01713 00321	2	305 LINCOLN AVE
PADILLA, SEGUNDO S & MARIA R	0120	76	5		000000	04452 00828	2	131 BERGEN AVE
PAEZ, JOSE MANUEL & DORIS	0213	136	26		000000	07407 00601	2	8 EDISON ST
PAHIDIS, EMMA & A TZORTZINIS	0219	138.02	12.01		000000	07494 00438	2	35 CHESTNUT ST
PAIDA, ROMAN	0106	69	1		000000	00832 02108	2	445 TEANECK ROAD
PAK, PETER	0062	37	2		000000	03114 01920	2	73 HIGHLAND PLACE
PAK, ANDREA PHILOMENA ARGENTINE	0022	14	42.02		000000	04964 00530	2	142 CENTRAL AVE
PAK, MOSES YOUNG	0081	50.01	1.01	C0109		03580 00122	2	17 BIRCH ST
PALACHERLA, RAMA RAO	0173	117	12		000000	09597 00282	2	130 BRINKERHOFF ST
PALACIO, OVED & MELISSA	0098	64	7		000000	04960 00255	2	23 GROVE ST
PALACIOS, LISSETTE	0187	125	20		000000	09541 00431	2	50 RIDGEFIELD AVE
PALACIOS, MARIA	0186	125	14		000000	08823 00759	2	72 RIDGEFIELD AVE
PALADINES, SONIA	0102	67	14		000000	03951 01360	2	75 UNION PLACE
PALANCA, PAUL & MICHELLE	0205	134.01	11	CG006		04971 00614	2	89-93 TEANECK RD G6
PALANCA, PAUL REX ETAL	0207	134.01	11	C0203		04971 00614	2	89-93 TEANECK RD UNIT B3
PALLATTA, ANTHONY	0177	121	6		000000	00638 02191	4A	25 EUCLID AVE
PALMA, AMANDA & LOTITO, NICHOLAS	0171	116	33		000000	04825 00846	2	174 BRINKERHOFF ST
PALMIERI, ALBERTO & ADRIANA	0106	68.01	11		000000	02872 00762	2	448 TEANECK ROAD
PALUMBO, NICHOLAS	0167	115	13		000000	07485 00955	2	159 HOBART ST
PALVIS, KENNETH M JR.	0191	128	15		000000	00005 01022	2	46 LAUREL ST

## TAXING DISTRICT NO. 50 RIDGEFIELD PARK

## COUNTY NO. 02 BERGEN

NAME OF OWNER ADDITIONAL OWNERS	PAGE NO.	BLOCK NO.	LOT NO.	LOT QUALIF.	ACCOUNT NO.	DEED BOOK	DEED PAGE	CLASS	PROPERTY LOCATION
PANAGATOS, ABRAHAM & ANNETA	0174	118	18		000000	08650	00414	2	50 EUCLID AVE
PANTALEON PAULA LEINER J	0077	46	26		000000	05268	00886	2	98 PAULISON AVE
PANTILIANO, DENNIS & LAURA	0062	37	3		000000			2	77 HIGHLAND PLACE
PANTILIANO, DEVIN	0173	118	1.01		000000	01693	00436	2	10 BREWSTER AVE
PANTOJA, EMMA M & NOVOTNY, WALTER	0192	129	2		000000	03491	00163	2	57 ORCHARD ST
PAOLA PEREYRA, LYDIA	0086	52	12		000000	03013	01363	2	44 SUMMIT ST
PAOLACCI, JOSEPH & MARY	0008	7	5		000000			2	217 FIFTH ST
PAPAJAN, GEORGE & JOANNE	0196	131	3		000000	08428	00788	2	195 TEANECK ROAD
PAPAY, RUSSELL D	0194	130	10		000000	08574	00539	2	179 BRINKERHOFF ST
PAPOTERS, RAFAEL	0146	98	1		000000	01824	02318	2	1 SPRUCE AVE
PAPOTERS, RAFAEL	0146	98	3		000000	00287	00381	2	7 SPRUCE AVE
PARADEZ,EUDIS BATISTA ETALS	0212	136	13		000000	04834	00692	2	41 COLLEGE PLACE
PARADISIS, EMMANUEL J & EVELYN A	0226	142	11		000000			2	42 MAPLE ST
PAREDES, JENNIFER & CASTILLO, JOHAN	0114	71	14		000000	05162	00990	2	410 TEANECK ROAD
PAREDES, JONATHAN A ETALS	0003	4	1		000000	05499	00556	2	201 THIRD ST
PARENTE, CHRISTINE M	0057	33	35.01		000000	02323	00023	2	2 EIGHTH ST
PARENTE, MICHAEL & SANDRA	0042	23	14		000000	09546	00262	2	34 GORDON ST
PARICIO, HEATHER	0108	69.01	1		000000	03145	01922	2	173 OVERPECK AVE
PARK COURT INC	0129	82	5		000000			4C	161 PARK ST
PARK, EDWARD	0096	62	3.01		000000	04643	00572	2	12 GROVE ST
PARK, JOHN & SUNHWA SHIN	0132	84	3		000000	02092	01380	2	359 TEANECK ROAD
PARK, JONG HWAN	0027	18	1		000000	09601	00456	2	91 ARTHUR ST
PARK, JONG SOO & JIN WOO	0141	91	5		000000	02734	00042	2	161 EUCLID AVE
PARK, MIN SUN	0181	122	21		000000	05537	00507	2	102 LAUREL ST
PARK, SOON DUK	0201	134.01	2.01	C0114		08007	00691	2	99 TEANECK RD UNIT 114
PARK,PATRICIA	0116	73	4		000000	03578	01418	2	153 BERGEN AVE
PARRIS, STEWARD & M CABRERA-PARRIS	0071	42.02	1		000000	01566	00308	2	165 UNION PLACE
PARRIS, TAHIR K	0073	45	3		00000000	02081	02348	2	25 FOURTH ST
PARROTTA, SAVERIO & EMILIA	0041	23	3		000000			2	399 MAIN ST
PARSELLS, DAWN R ETAL	0066	40	18		000000	02538	00592	2	100 UNION PLACE
PARSONS, JON WILLIAM	0027	17	13		000000	03333	02398	2	80 EDWIN ST
PARTIZANI LIMITED LIABILITY CO	0023	15	6		000000	01223	01304	2	398 MAIN ST
PASCUAL, JORGE & JOSE L	0124	79	1.02		000000	02293	01764	2	220 PARK ST
PASIUK, GREGORY & LAUREL	0093	59	5		000000	08737	00506	2	15 WEBSTER ST
PASS REALTY LLC	0226	142	14		000000	05440	00070	2	32 MAPLE ST
PATHICKAL, VARKEY&KUREIPE,SALI	0026	17	8		000000	03557	00296	2	79 ARTHUR ST
PATINO, MARIN CRISTIAN	0024	16	10		000000	05462	01471	2	27 ARTHUR ST
PATRICK, KURT	0028	18	4		000000	01896	00472	2	101 ARTHUR ST
PATTERSON, DIANE M	0055	32	21		000000	07589	00814	2	364 MAIN ST
PAUCAR, SERGIO	0043	24	6.01		000000	03199	00469	2	15 GORDON ST
PAUL, LISA & ROY	0087	54	5		000000	02914	00134	2	79 SUMMIT ST
PAULINO, ALBERTO A & ROSA M GRULLON	0005	5	10		000000	03450	02295	2	225 FOURTH ST
PAULINO, SERGIO NORBERTO ETAL	0209	134.01	19		000000	04437	00794	2	10 BIRCH ST
PAVLOVIC, DRAGANA	0061	36	9		000000	04131	01497	2	62 GRAND AVE
PAYRAN, KYLE M ETAL	0123	78	12		000000	05473	01873	2	111 POPLAR ST
PAZ-JOVEL,JOSE EATL	0221	140	10		000000	04930	00177	2	33 TEANECK ROAD
PCW LLC	0154	103	23		000000	03058	00695	4C	82 BRINKERHOFF ST
PEDRANI, MICHAEL & KATHRYN	0002	3	3.01		000000			2	123 SECOND ST
PEDRO V & MARIA C RAMOS	0157	107	7		000000	08337	00093	2	149 MT VERNON ST
PEET, WILLIAM E & ANNA MARIA	0008	6	35		000000	06860	00619	2	112 SIXTH ST
PELLO, JOSEPH & MICHELE DAVID	0155	104	1		000000	07208	00905	2	10 BRINKERHOFF ST
PENA, ALEXANDER	0168	115	30		000000	01578	02422	2	202 CHRISTIE ST
PENA, GERMAN L & EUCEDA, BERALY	0112	70	21		000000	03009	01847	2	142 POPLAR ST
PENA, IRIS M	0205	134.01	11	CG002		08579	00652	2	89-93 TEANECK RD G2
PENA, IRIS M	0207	134.01	11	C0109		08387	00971	2	89-93 TEANECK RD UNIT A9
PENA, JEAN V	0124	78	26		000000	08318	00138	2	188 PARK ST
PENA, RAMON A & LUZ	0006	5	43.01			02295	00059	2	84 CENTRAL AVE
PENA, RUBEN A & DONNA M	0067	40	27		000000	07907	00202	2	70 UNION PLACE
PENA,DENNIS&PIMENTEL,SANTIA P	0089	55	9.01		000000	04789	00175	2	408 LINCOLN AVE
PENA,JUAN C&BAUTISTA,KARINY	0121	77	1		000000	04582	01031	2	150 PARK ST
PENARRIETA, ROSA & LUIS RAMOS	0113	71	7		000000	08766	00432	2	161 HUDSON AVE
PERALTA, ELIZABETH ETALS	0052	31	5		000000	04676	01551	2	371 MAIN ST
PERALTA, GIANA	0111	70	20		000000	05096	00967	2	146 POPLAR ST
PERALTA, MELISSA & REYES, JEFFREY S	0054	32	7		000000	02780	01266	2	21 EIGHTH ST
PERALTA,DIGNA M	0099	65	7		000000	04885	00879	2	51 GROVE ST
PERALTA, RONY RODRIGUEZ&CERDA,ELVY R	0021	14	24		000000	04045	01398	2	94 EIGHTH ST
PERCARPIO, LAUREN M & DAVID	0043	24	5.01		000000	03690	00534	2	11 GORDON ST
PERDOMO, ERNESTO L & MORAIMA	0034	20.01	11.02		000000	07880	00986	2	269 OVERPECK AVE



## TAXING DISTRICT NO. 50 RIDGEFIELD PARK

## COUNTY NO. 02 BERGEN

NAME OF OWNER ADDITIONAL OWNERS	PAGE NO.	BLOCK NO.	LOT NO.	LOT QUALIF.	ACCOUNT NO.	DEED BOOK PAGE	CLASS	PROPERTY LOCATION
PEREIRA, CESAR A & GRETHEL	0228	144	16.02		000000	04798 00029	2	165 BERGEN TURNPIKE
PEREZ MATOS, LUIS M ETAL	0170	116	16		000000	02293 00539	2	203 CHRISTIE ST
PEREZ, ALVARO	0189	127	18		000000	08727 00467	2	80 ORCHARD ST
PEREZ, ARIANNA & ALVAREZ, ROBERTO A	0005	5	30		000000	02187 00993	2	334 FIFTH ST
PEREZ, JEFFREY & ROSARIO, LUIS A	0166	115	3		000000	03561 01775	2	275 TEANECK ROAD
PEREZ, JESUS & NUBIA P	0213	137	2		000000	02353 02462	2	21 EDISON ST
PEREZ, JOSE & NANCY C	0167	115	21		000000	03315 00635	2	17 OVERPECK AVE
PEREZ, JUDELKIS	0020	13	37		000000	05261 01760	2	70 SEVENTH ST
PEREZ, LISA	0043	24	13		000000	04385 00840	2	36 HAZELTON ST
PEREZ, MARIA M	0008	7	2.01		000000	03121 01584	2	209 FIFTH ST
PEREZ, MASSIEL TORRES	0209	134.01	11	C0314	00000000	03912 01079	2	89-93 TEANECK RD UNIT C14
PEREZ, MAXIMO & MINERVA	0221	139	1		000000	07430 00292	2	124 ORCHARD ST
PEREZ, PEDRO LUIS & LISA RATHOD	0188	126	20		000000	04174 01532	2	40 ORCHARD ST
PEREZ, SYLVIA	0032	20	20		000000	03483 00949	2	109 ROOSEVELT AVE
PEREZ, WALLIS & JOANNA	0055	32	22		000000	00424 00745	2	362 MAIN ST
PEREZ,HAZEL V	0107	69	14		000000	03917 01508	2	192 OVERPECK AVE
PEREZ,LEONARDO CONTRERAS ETAL	0190	128	2.01		000000	04379 00235	2	53 RIDGEFIELD AVE
PEREZ,PEDRO L & RATHOD,LISA	0191	128	13		000000	03704 00517	2	39 ORCHARD ST
PERRELLA JR, LOUIS J	0142	92	4		000000	07452 00927	2	125 EUCLID AVE
PERRUCCIO, JOSEPH & PAN, CHRISTINA	0216	138	18		000000	05288 01906	2	105 ORCHARD ST
PERVIZI, GRISELA	0203	134.01	2.01	C0304		02418 01969	2	99 TEANECK RD UNIT 304
PERZHA, ABEDIN & BEQIRI, HEIDY	0093	59	13		000000	03078 00801	2	304 LINCOLN AVE
PESLER, JOHN & ROSEMARIE	0038	21	4		000000	07758 00276	2	101 EDWIN ST
PETER B REALTY LLC	0099	65	12		000000	09375 00296	4A	212 MAIN ST
PETRELLA, PAULA M & RALPH K JR	0163	112	12		000000	01833 00203	2	185 CEDAR ST
PETRONE, MARIO & ALDERETE, MARIA	0052	31	7		000000	02136 01621	2	15 HAZELTON ST
PETTIT, BARBARA E	0063	38	8		000000	07298 00726	2	131 HIGHLAND PLACE
PERG FORTE 79 CV20 LLC DL	0051	30	13.01		000000	03976 00896	2	50 HIGHLAND PLACE
PHAM, KATHY & MAR, NICKY	0154	103	26		000000	02678 01512	2	68 BRINKERHOFF ST
PHIL SHERIDAN K OF C BUILDING ASSOC	0119	75	18		000000		15F	104 BERGEN AVE
PIANO, EDMUND & ANN M TRSTES	0136	87	8		000000	02221 00261	4A	21 MT VERNON ST
PIANTADOSI, CHRISTINE	0069	41	20		000000	04309 00487	2	126 UNION PLACE
PICARIELLO, MELISSA ETAL	0226	142	18		000000	05403 01629	2	16 MAPLE ST
PICCINICH, DOMINIC & MARY	0161	110	4		000000	08680 00847	2	75 OVERPECK AVE
PICCOLI-KERNE, MAUREEN ELIZABETH	0031	20	9		000000	03824 01911	2	25 BARNES DRIVE
PICCOLI, DARRIN & CAROL J COGAN	0160	109	2		000000	07718 00646	2	55 OVERPECK AVE
PICKAIL, CHARLES & FRANCES	0008	6	38		000000	05042 00035	2	104 SIXTH ST
PICKAIL, MATTHEW	0119	75	9		000000	00260 01222	2	17 POPLAR ST
PICKETT, RICHARD B & MELISSA R	0142	91	20		000000	02067 00819	2	114 CEDAR ST
PICONE, JOSEPH JOHN	0075	46	2		000000	03128 00209	2	111 FIFTH ST
PIMENTEL, FREDDY & BETANIA	0060	35	6		000000	07628 00318	2	25 HIGHLAND PLACE
PINCKNEY, JR. LEROY	0101	67	7		000000	01383 00587	2	47 UNION PLACE
PINEDA, HENDRICKSON & MERCEDES	0126	79.01	9		000000	00786 02409	2	115 OVERPECK AVE
PINEDA,JASON GIOVANNIE	0070	42.01	4		000000	04741 00865	2	167 E GRAND AVE
PINEIRO, ALEX & SARAH LOUISE GREEN-	0058	34	15		000000	02763 00916	2	48 SEVENTH ST
PINZON, ROBERT & BARBARA LOPEZ	0086	53	1		000000	00543 00096	2	62 SUMMIT ST
PINZON, SANDRA & MARIO ZAPATA	0026	16.01	11		000000	04841 01819	2	52 ARTHUR ST
PITCHANDI, BALASUBRAMANIAN ETAL	0083	50.01	1.01	C0304		02667 02268	2	55 BIRCH ST
PIZZUTA, VIRGINIA	0020	14	1		000000		2	134 CENTRAL AVE
PLOSHANSKY,I&L & A&E KRASILOVSKY	0012	8	23.01		000000		2	244 FIFTH ST
POIKAYIL, BILSON & A FERNANDEZ	0082	50.01	1.01	C0301		09580 00390	2	49 BIRCH ST
POLACK, IRENE & AGRESTA, CAROL	0212	136	16		000000	03170 01809	2	38 EDISON ST
POLANCO, MARIA	0168	115	22.02		000000	05329 00126	2	175 HOBART ST
POLANCO, MOISES ETALS	0101	67	9		000000	04789 00615	2	55 UNION PLACE
POLANCO,ZUNILDA &PENAYNE,WAYNE	0062	37	6		000000	04036 00712	2	97 HIGHLAND PLACE
POLI, MAIRA V & STEVEN M	0141	91	7		000000	04563 00473	2	117 MT VERNON ST
POLLARD,VIRGIL&BROOK	0189	127	12		000000	04090 01874	2	130 TEANECK ROAD
POMPIERI, ELAINE J	0066	40	23		000000	08494 00202	2	84 UNION PLACE
PORCELLI, MICHAEL & VESNA	0077	46	25		000000	08011 00522	2	100 PAULISON AVE
PORDZIK, KLAUS J & AIDA	0131	83	9		000000	03274 01776	2	195 PARK ST
PORTELLES, JUAN M & JUDY	0170	116	14.01		000000	08457 00521	2	191 CHRISTIE ST
PORTREAL, ANTHONY	0066	40	15		000000	03802 00286	2	97 GRAND AVE
POSS, STEVEN & EVA JURADO-POSS	0040	22	9		000000	08787 00199	2	83 EDWIN ST
POUERIET, CARMEN & MAGIN REYES	0186	125	3		000000	08658 00596	2	7 MAIN ST
POWELL, CONRAD & MEGAN CULLIGAN	0007	6	22		000000	09451 00372	2	144 SIXTH ST
PP 423 HIGHLAND LLC	0019	13	15		000000	03770 00653	2	141 SIXTH ST
PP 82 HAZELTON LLC	0047	26	13		000000	05479 00978	4A	82 HAZELTON ST
PRATISSOLI, ALEXANDER	0068	41	7		000000	00104 01022	2	131 GRAND AVE

## TAXING DISTRICT NO. 50 RIDGEFIELD PARK

## COUNTY NO. 02 BERGEN

NAME OF OWNER ADDITIONAL OWNERS	PAGE NO.	BLOCK NO.	LOT NO.	LOT QUALIF.	ACCOUNT NO.	DEED BOOK	DEED PAGE	CLASS	PROPERTY LOCATION
PRATISSOLI, ANDERSON & LUCIANA	0020	13	35		000000	09280	00301	2	74 SEVENTH ST
PREDA, GABOR	0110	70	3	C0014	000000	08726	00719	2	435 TEANECK RD UNIT 14
PRENDERVILLE, WILLIAM C & TERESA	0141	91	13		000000	07477	00639	2	60 HUDSON AVE
PRESTON STREET HOLDINGS LLC	0080	50	7		000000	05087	00881	2	64 PRESTON ST
PRICE, JOHN B & DANA LYNN	0115	72	9		000000	08345	00805	2	149 PRESTON ST
PRIETO, JOSE & MARISOL & J PRIETO JR	0059	34	22		000000	09614	00120	2	24 SEVENTH ST
PRIETO, MONICA	0001	2	2		000000	05050	00939	2	25 FIRST ST
PRIFTI, JOVAN ETALS	0188	126	24		000000	03546	01502	2	28 ORCHARD ST
PRISILA PROPERTY LLC	0092	57	5		000000	04809	00060	2	9 SUMMIT ST
PRISILA PROPERTY, LLC	0092	57	10		000000	01197	01380	4B	6 WEBSTER PLACE
PRISILA PROPERTY, LLC	0092	57	11		000000	01197	01380	4B	2 WEBSTER PLACE
PROSPER PROPERTIES LLC NJ	0208	134.01	11	C0301	000000	04902	00199	2	89-93 TEANECK RD UNIT C1
PROTASIO, PAOLO & MARIA	0059	34	26		000000	01191	02338	2	12 SEVENTH ST
PROTOPAPAS, NICHOLAS M	0109	70	3	C0006	000000	03103	02098	2	435 TEANECK RD UNIT 6
PROVITERA, CAROLE & RUSSO, LORI A	0219	138.02	9		000000	05346	00943	2	47 CHESTNUT ST
PROWITZ, DOREEN	0014	9	16		000000	08779	00450	2	47 CENTRAL AVE
PRUGH, BRUCE E	0131	83	8		000000	08595	00400	2	193 PARK ST
PSILLIDES, DESPINA	0067	40	26		000000	04261	00806	2	74 UNION PLACE
PUNTE, ALFONSO & MARIA	0093	59	16.01		000000	00155	01627	2	40 PARK ST
PUNTE, GERRY & MEARA, SHANNON	0121	77	4		000000	04969	01247	2	221 EUCLID AVE
PUERTA, LUISA & WILLIAM YEPES	0157	107	8		000000	01703	01753	2	153 MT VERNON ST
PUERTA, LUZ PATRICIA	0107	69	15		000000	02866	00931	2	190 OVERPECK AVE
PUJOLS, ERNESTO GUARIONEX PUJOLS ET	0175	119	4		000000	05169	01617	2	53 MAIN ST
PUJOLS, RAMON A ETAL	0019	13	19		000000	03035	00619	2	151 SIXTH ST
PULEIO, JOSEPH R & MARCIA E	0074	45	15		000000	07597	00293	2	49 FOURTH ST
PULEIO, MARY R	0145	94	12.01		000000	02451	02254	1	30 BERGEN AVE
PULEIO, MARY R	0145	94	13		000000	02451	02247	2	24 BERGEN AVE
PULIDO, LUIS H & MARIANNA J	0022	15	4		000000	01870	01183	2	388 MAIN ST
PURK, STEPHEN & SHARON O'REILLY	0065	39	13		000000	01141	02398	2	14 UNION PLACE
PURPURA, KAREN TRSTES/ETAL	0144	93	6		000000	02727	02002	2	91 CEDAR ST
PYCH, BERNADETTE M	0048	27	11.01		000000	04881	00623	2	146 HAZELTON ST
PYZAK, SANDRA	0212	136	9		000000	08291	00435	2	33 UNION ST
QI, PAUL	0201	134.01	2.01	C0118	000000	04810	01515	2	99 TEANECK RD UNIT 118
QIU, JIMMY & MEI, TIFFANY	0204	134.01	6		000000	04565	00450	2	105 TEANECK ROAD
QUAMRUZZAMAN, MOHAMMED	0168	115	28		000000	01584	00336	2	210 CHRISTIE ST
QUESADA, FABIER PERDIGON ETAL	0089	55	5		000000	05128	01506	2	51 SUMMIT ST
QUIJANO, JAIR	0223	141	10		000000	03334	02006	2	35 MAPLE ST
QUIMBY, KENNETH F & DENISE A	0002	3	17		000000	07275	00957	2	230 THIRD ST
QUINCHE, DAVID & ELISA	0133	84	21		000000	03421	01294	2	88 OVERPECK AVE
QUINN, STEPHEN C & LINDA	0062	37	3.01		000000	08615	00159	2	85 HIGHLAND PLACE
QUINONES, MACKAY	0029	18.01	2		000000	08525	00908	2	80 ARTHUR ST
QUINTANA, ROSHAN & GUZMAN, LISBEL	0062	37	5		000000	03773	00341	2	89 HIGHLAND PLACE
QUINTANILLA, VLADIMIR CUELLAR ETALS	0222	140	14		000000	03409	00989	2	43 TEANECK ROAD
QUIRIDUMBAY, DIEGO & RENATO	0159	108	9.01		000000	05374	01686	2	183 MT VERNON ST
QUIROLA-WATED, TERESITA ANDREA ETAL	0109	70	3	C0003	000000	04287	01895	2	435 TEANECK RD UNIT 3
QUIROZ, JORGE A & TRANSITO	0136	87	13		000000	08548	00493	2	54 SPRUCE AVE
QUITO-GUALLPA, MARTHA E	0227	143	4		000000	03433	02279	2	17 ELM ST
R P FIRE DEPT HOSE CO 1	0138	89	14		000000			15F	63 MT VERNON ST
R P HOOK & LADDER CO #1	0178	121	10		000000			15F	42 GARDEN ST
R P SENIOR CITIZEN HOUSING ASSN	0087	53	10		000000	06879	00438	15F	278 MAIN ST
RABEN, SANDRA M	0150	100	28		000000			2	72 CHRISTIE ST
RACANATI, ILDA	0170	116	13		000000	01742	00900	2	189 CHRISTIE ST
RACCHUMI, JAIME & CARMEN	0011	8	17		000000	08497	00278	2	145 FOURTH ST
RADBURN, EDWARD & EAMONN RADBURN	0017	10	23		000000	08522	00070	2	118 THIRD ST
RADBURN, LIAM & KELLY	0121	77	3		000000	00021	00788	2	215 EUCLID AVE
RADMAN, ZVONKO	0145	94	17		000000	00508	01219	2	54 HOBART ST
RAFEIUDIN, MOHAMED & F SHAHEEN	0118	74	15.01		000000	08883	00191	2	150 BERGEN AVE
RAFEIUDIN, MOHAMED & F SHAHEEN	0149	100	22		000000	08727	00092	4A	92 EUCLID AVE
RAFEIUDIN, MOHAMED & F SHAHEEN	0219	138.02	14		000000	01227	01000	2	31 CHESTNUT ST
RAFEIUDIN, MOHAMMAD & F SHAHEED	0130	82	10		000000	09057	00342	2	86 HUDSON AVE
RAFEIUDIN, M & F SHAHEEN	0149	100	23		000000	01718	00128	2	88 EUCLID AVE
RAFFO, ROSA L	0140	90	12		000000	02794	01388	2	156 EUCLID AVE
RAFTERY, DANIEL & RITA	0151	101	7		000000	06891	00204	2	99 HOBART ST
RAHMAN, KHANDKER	0009	7	18		000000	08989	00458	2	251 FIFTH ST
RAILROAD REALTY, LLC	0097	63	8		000000	08676	00660	4B	1 RAILROAD AVE
RAIMILLA, JOSE & MARIA	0014	9	17		000000	09056	00033	2	65 CENTRAL AVE
RAIMO, TERESA & GERARDINA PLAVIER	0117	73	16		000000	09212	00225	2	244 EUCLID AVE
RAKHMONOV, JOURABEK ETAL	0041	22	17		000000	03351	00896	2	42 GORDON ST

## TAXING DISTRICT NO. 50 RIDGEFIELD PARK

COUNTY NO. 02 BERGEN

NAME OF OWNER ADDITIONAL OWNERS	PAGE NO.	BLOCK NO.	LOT NO.	LOT QUALIF.	ACCOUNT NO.	DEED BOOK PAGE	CLASS	PROPERTY LOCATION
RAMIA, JOSE & BETTY	0120	76	4		000000	03050 01077	2	129 BERGEN AVE
RAMIREZ-GALEANO, WILLIAM	0218	138.02	2		000000	08270 00673	2	73 CHESTNUT ST
RAMIREZ, HENRY & SALGUERO, SARA	0222	141	7		000000	04412 01347	2	25 MAPLE ST
RAMIREZ, JOSEFA A & DILONE, FIOR D	0175	119	2		000000	04353 01238	2	45 MAIN ST
RAMIREZ, R & S, & BRUCE WUNDER	0071	42.01	9		000000	01454 01630	2	205 OVERPECK AVE
RAMIREZ, RAFAEL & MAYRA ABREU	0115	72	5		000000	08532 00402	2	257 EUCLID AVE
RAMIREZ, STEPHANIE	0057	33	22		000000	05267 00975	2	34 EIGHTH ST
RAMIREZ, DOMINGO & SARA	0217	138.01	9		000000		2	93 ORCHARD ST
RAMOS-PEREZ, JOMIRA ETAL	0003	4	15		000000	05487 01100	2	233 THIRD ST
RAMOS, BERNICE	0014	9	17.01		000000	02552 00620	2	63 CENTRAL AVE
RAMOS, CANDIDO RAMIREZ ETALS	0151	101	15		000000	04677 00047	2	116 CHRISTIE ST
RAMOS, DENISE	0151	101	12		000000	04415 00033	2	122 CHRISTIE ST
RAMOS, ELVIS & JUANNYS GUZMAN	0128	80	19		000000	08724 00590	2	78 BERGEN AVE
RAMOS, HUGO & CHRISTINA	0123	78	18		000000	00291 00147	2	382 TEANECK ROAD
RAMOS, JORGE & LIZA MACHADO	0183	123	20		000000	00815 02107	2	216 TEANECK ROAD
RAMOS, JOSE & KARELY	0180	122	18		000000	08284 00249	2	114 LAUREL ST
RAMOS, WILLIAM E & ZEGARRA, ZARELA	0004	4	34		000000	03567 01724	2	230 FOURTH ST
RAMUNDO, CLAIRE	0216	138	27		000000		2	42 CHESTNUT ST
RANGEL, JULIAN & EUGENIA	0057	33	28		000000	07818 00223	2	22 EIGHTH ST
RANSTAN REALTY CORP C/O STASSI	0195	130	28		000000		4C	36 EMERSON ST
RAO, ARTHI	0004	4	46		000000	05382 01592	2	68 CENTRAL AVE
RAPP, WILLIAM & MARY LOU	0064	38	22		000000	03274 01639	2	108 GRAND AVE
RASMUSSEN, ALAN JOHN & JANET	0058	34	7		000000	07374 00543	2	25 SIXTH ST
RE INVESTMENT SOLUTIONS LLC	0061	36	3		000000	05265 00136	2	51 HIGHLAND PLACE
REAP, JAMES T & ANNE MARIE	0129	82	3.01		000000		2	201 EUCLID AVE
REBER, ROBERT M & LUANY	0123	78	8		000000	08290 00663	2	133 HUDSON AVE
REBULL, ROBERTO & MIRTHA	0150	101	2.01		000000	06800 00085	2	91 EUCLID AVE
REDMOND, MARGARET M	0022	15	5		000000	08186 00607	2	394 MAIN ST
REED, THERESA	0108	69.01	6		000000	00473 01352	2	189 OVERPECK AVE
REFORMED PRESBYTERIAN CHURCH OF N A	0079	49	1		000000		15D	310 MAIN ST
REGAN, THOMAS J & MADELYN	0122	77	20		000000		2	170 PARK ST
REHRIG, BRUCE M & MARIA A	0226	142	12		000000	08091 00193	2	40 MAPLE ST
REID-RHODEN, DIANA	0159	108	10		000000	08815 00352	2	185 MT VERNON ST
REID, CONNOR JAMES MICHAEL	0042	24	2		000000	03621 00071	2	377 MAIN ST
REISTETTER, EDWARD & HELEN	0055	33	4		000000		2	11-13 SEVENTH ST
REMIGIO, JOSE L & IDELKA	0133	84	9		000000	03138 01718	2	383 TEANECK ROAD
RENATE FENSKE TRUST	0123	78	11		000000	00643 00259	2	109 POPLAR ST
RESTREPO, DAVID M	0217	138	34		000000	02450 00182	2	88 BERGEN TURNPIKE
RESTREPO, SORTERESITA	0053	31	18		000000	08629 00971	2	12 HIGHLAND PLACE
REVERRI, WALTER	0109	70	3	C0005	000000	08726 00637	2	435 TEANECK RD UNIT 5
REYES, ANTONIO & MARIA	0041	23	10		000000	02655 01330	2	37 EDWIN ST
REYES, ELIZABETH	0009	7	27		000000	03934 01114	2	28 SIXTH ST
REYES, ERWIN	0197	131	22		000000	01018 02282	2	12 E WINANT AVE
REYES, FRANCISCO & ROSARIO	0022	14	34		000000	02623 02299	2	74 EIGHTH ST
REYES, FRANCISCO JOSE ETAL	0220	138.02	35		000000	02451 01449	2	26 ELM ST
REYES, GREGORIO & ANA	0177	120	13		000000	08442 00256	2	12 EUCLID AVE
REYES, MILTON A & BRENDA VERGARA	0021	14	31		000000	08974 00367	2	78 EIGHTH ST
REYES, OLIVER & ROMINA	0156	105	3		000000	00784 01703	2	14 HOMESTEAD PLACE
REYES, ANGEL & JULISSA	0139	89	20		000000	04908 01044	2	56-58 BERGEN AVE
REYNOLDS III, H C/O B REYNOLDS UBER	0092	58	2.01		000000		2	10 FIFTH ST
REYNOLDS, DEBORAH S	0166	114	14		000000	07498 00979	2	132 CHRISTIE ST
REZKALLA, MAGED	0009	7	23		000000	05521 00460	2	38 SIXTH ST
RHEI, SAMUEL C & HELEN P ETALS	0192	129	1		000000	07840 00083	4A	53 ORCHARD ST
RHODES, JUDY A	0136	87	1	C0017	000000	08374 00118	2	7 LINCOLN AVE UNIT 3A
RIBEIRO, ADALBERTO & CLAIRE C	0027	17	11		000000	07115 00472	2	88 EDWIN ST
RICARDO AND SONS ENTERPRISES LLC	0216	138	30		000000	05511 00662	2	54 CHESTNUT ST
RICARDO, KEVIN	0050	29	10		000000	05167 01915	2	101 HAZELTON ST
RICCA, DAVID J & LISA A	0065	40	5		000000	01535 01769	2	59 GRAND AVE
RICCA, LUIGI & JUDY N	0172	117	7		000000	06974 00939	2	244 TEANECK ROAD
RICCA, LUIGI & JUDY N	0172	117	8		000000	06974 00939	1	240 TEANECK ROAD
RICCITELLI, RICHARD	0146	97	5		000000	07527 00621	2	2 SPRUCE AVE
RICHARDSON, KATHERINE ANNE ETAL	0158	107	14		000000	09455 00349	2	314 TEANECK ROAD
RICHEY, JOHN A & ULLA B	0156	105	2		000000	07450 00359	2	18 HOMESTEAD PLACE
RICHMOND, WAYNE & LINDA	0013	9	1		000000	08305 00317	2	101 THIRD ST
RIDGEFIELD PARK GROUP CORP	0225	141	39		000000	03115 01728	4A	168 BERGEN TURNPIKE
RIDGEFIELD PARK HOSE CO #2	0178	121	12		000000		15F	45 EUCLID AVE
RIDGEFIELD PARK HOSE CO #3	0078	47	6		000000		15F	83 HACKENSACK AVE
RIDGEFIELD PARK LODGING ASSOC LLP	0044	24.02	1.01			02398 00794	4A	70 CHALLENGER ROAD

## TAXING DISTRICT NO. 50 RIDGEFIELD PARK

COUNTY NO. 02 BERGEN

NAME OF OWNER ADDITIONAL OWNERS	PAGE NO.	BLOCK NO.	LOT NO.	LOT QUALIF.	ACCOUNT NO.	DEED BOOK PAGE	CLASS	PROPERTY LOCATION
RIDGEFIELD PARK 2015 LLC	0118	75	1		000000	01877 01631	4A	231-233 MAIN ST
RIDGEFIELD PK STORAGE,LLC	0136	87	5		000000	08679 00644	4C	9-13 LINCOLN AVE
RIDGEFIELD PROPERTIES LLC	0078	47.06	1		000000	02570 01100	4A	100 ROUTE 46 E
RIDGEFIELD PROPERTIES LLC	0229	145	8		000000	02730 01761	4B	223 BERGEN TURNPIKE
RIGGI REALTY HOLDINGS LLC	0072	44	5		000000	03324 02465	4A	21 THIRD ST
RIGGI REALTY HOLDINGS LLC	0072	44	6		000000	03344 00307	2	23 HACKENSACK AVE
RISO, MAGDALENA ETAL	0053	31	15		000000	05224 01988	2	28 HIGHLAND PLACE
RIM, JIYUN GINA	0083	50.01	1.01	C0305	000000	04289 01929	2	57 BIRCH ST
RINALDI, JOSEPH & JULIET	0002	3	18		000000	08616 00901	2	228 THIRD ST
RINCON, BLANCA E ETAL	0016	10	19.01		000000	02991 00092	2	140 THIRD ST
RINEER, DORIS W	0061	36	7		000000	07242 00572	2	65 HIGHLAND PLACE
RING, ROBERT N	0015	9	37		000000	02926 00998	2	116 FOURTH ST
RIOFRIO, DAISY	0107	69	5		000000	08582 00964	2	455 TEANECK ROAD
RIOS, LAZARO R	0131	83	12		000000	04919 00883	2	207 PARK ST
RIVAS, CARLOS ANTONIO ETAL	0075	45	28		000000	02234 01731	2	130 FIFTH ST
RIVAS, JIMMY D & HUBER, MARIA	0047	27	5		000000	05297 00523	2	119 GORDON ST
RIVAS, ROSEMARY	0216	138	31		000000	02616 00337	2	56 CHESTNUT ST
RIVAS, YAMEL	0028	18	16		000000	08593 00851	2	106 EDWIN ST
RIVAS, NATHALY & RODRIGUEZ, GUARIONEX B	0187	125	17		000000	03995 01296	2	56 RIDGEFIELD AVE
RIVERA BARRERA EDWIN PATRICIO	0116	73	5		000000	03219 01112	2	157 BERGEN AVE
RIVERA, EUGENIO & PATRICIA	0048	27	13		000000	05094 00963	2	128 HAZELTON ST
RIVERA, GLORIA E & LOPEZ, NATHAN A	0107	69	12		000000	02733 00089	2	196 OVERPECK AVE
RIVERA, ISMAEL & CARMEN J	0011	8	7		000000	07539 00965	2	121 FOURTH ST
RIVERA, JOSE & MARIA CARDONA	0007	6	24		000000	00141 02022	2	140 SIXTH ST
RIVERA, LUIS A	0006	5	37.01		000000	09251 00072	2	314 FIFTH ST
RIVERA, MARIBEL	0214	137	8.01		000000	01595 01594	2	47 EDISON ST
RIVERA, VERONICA G ETAL	0021	14	11		000000	04049 01467	2	79 SEVENTH ST
RIVERA, WILMAR	0025	16	20		000000	01666 01468	2	32 EDWIN ST
RIVERA, DIEGO D	0196	131	12		000000	04711 01336	2	70 HILLE PLACE
RIVERA, OSCAR	0151	101	13		000000	03961 01099	2	120 CHRISTIE ST
RIVERO, ANA PAOLA ORVANANOS	0185	124	8		000000	05275 00534	2	176 TEANECK ROAD
RIVERS CORNER LLC	0211	135	26		000000	01857 01820	4C	62 BERGEN TURNPIKE
RIVERS CORNER LLC	0211	136	3		000000	03199 00458	2	13 UNION ST
RIVES, MARISSA & VIOLANTE JR, ANTHONY	0180	122	7		000000	03768 00716	2	37 GARDEN ST
RIZZI, VINCENT & LINDA A	0210	135	14		000000	08373 00493	2	27 COLLEGE PLACE
RIZZO, DENISE	0203	134.01	2.01	C0306	000000	01738 00473	2	99 TEANECK RD UNIT 306
RIZZO, SALVATORE	0113	71	6		000000	09018 00441	2	153 HUDSON AVE
ROACH, ASHANA & BROMFIELD, TASHANE	0024	16	17		000000	05323 00492	2	44 EDWIN ST
ROBAYO, JAN S & MARIA F	0074	45	18		000000	02305 02250	2	41 HACKENSACK AVE
ROBBIO, GLORIA	0177	120	10		000000	05248 00689	2	24 EUCLID AVE
ROBERT ENRIQUEZ	0204	134.01	11	CCP05	000000	03490 00771	2	89-93 TEANECK RD CP5
ROBERTO, CHRIS	0016	10	18		000000	08736 00995	2	146 THIRD ST
ROBERTS, JOAN & ROBERT	0158	107	11		000000		2	326 TEANECK ROAD
ROBINSON, SHAWN & THERESA	0068	41	5		000000	08097 00076	2	123 GRAND AVE
ROBLES, EDUARDO	0026	16.01	12		000000	05080 01815	2	56 ARTHUR ST
ROBLES, EYLEEN	0141	91	5.01		000000	03448 02133	2	165 EUCLID AVE
ROBLES, YOCONDA E	0079	48	10		000000	07888 00635	2	52 AUSTIN ST
ROCHETTE, EDW J & ROSE MARIE ETAL	0223	141	8		000000	08608 00342	2	27 MAPLE ST
RODRIGUEZ JR, GILBERT & JESSICA	0003	4	33		000000	03481 01519	2	232 FOURTH ST
RODRIGUEZ-BELLO, GLADYMARY	0079	48	8		000000	04020 00469	2	117 HACKENSACK AVE
RODRIGUEZ, ADALGISA ETALS	0117	73	12		000000	04132 00019	2	260 EUCLID AVE
RODRIGUEZ, DANILO & JOSEPHINE	0063	38	5		000000	07994 00379	2	119 HIGHLAND PLACE
RODRIGUEZ, ERIC & KELLY	0039	21	17		000000	00127 00431	2	96 GORDON ST
RODRIGUEZ, HECTOR	0223	141	11		000000	08541 00278	2	39 MAPLE ST
RODRIGUEZ, IVAN B	0163	112	13		000000	08473 00853	2	189 CEDAR ST
RODRIGUEZ, JOANT	0013	9	11		000000	00788 00861	2	143 THIRD ST
RODRIGUEZ, JOHN & TERRY	0062	37	15		000000	04607 00104	2	72 GRAND AVE
RODRIGUEZ, JOSE	0220	138.02	36		000000	08997 00389	2	22 ELM ST
RODRIGUEZ, JOSELITO & ELENA	0175	118	26		000000	08642 00404	2	24 BREWSTER AVE
RODRIGUEZ, KAREN & CONCHA JR, LUIS	0088	54	12		000000	05239 00281	2	48 WEBSTER ST
RODRIGUEZ, LIBERTO & MARIA	0165	114	4		000000	09530 00101	2	123 HOBART ST
RODRIGUEZ, MAGALY	0146	95	4		000000	08625 00595	2	27 SPRUCE AVE
RODRIGUEZ, MARTIN	0050	29	9		000000	03762 01043	2	99 HAZELTON ST
RODRIGUEZ, MAYELIN ARGENTINA	0062	37	5.01		000000	04534 00265	2	91 HIGHLAND PLACE
RODRIGUEZ, ODALIS & ROSEMARY	0073	45	9		000000	08689 00589	2	37 FOURTH ST
RODRIGUEZ, RODOLFO L & ERLINDA T	0023	15	8.01		000000	07304 00128	2	404 MAIN ST
RODRIGUEZ, SALVADOR & MARGOT	0022	14	39		000000	00836 00366	2	64 EIGHTH ST
RODRIGUEZ, WILMER I(ULLOA) ETAL	0183	123	26		000000	02212 01775	2	46 VOORHEES PLACE



## TAXING DISTRICT NO. 50 RIDGEFIELD PARK

COUNTY NO. 02 BERGEN

NAME OF OWNER ADDITIONAL OWNERS	PAGE NO.	BLOCK NO.	LOT NO.	LOT QUALIF.	ACCOUNT NO.	DEED BOOK PAGE	CLASS	PROPERTY LOCATION
RODRIGUEZ, WILSON	0194	130	15		000000	00118 00608	2	189 BRINKERHOFF ST
RODRIGUEZ, ALEX & ANITA MILLER	0132	84	1		000000		2	349 TEANECK ROAD
RODRIGUEZ, ANA L	0094	59	18		000000	03791 01384	2	34 PARK ST
RODRIGUEZ, ELMER MODESTO	0072	44	19		000000	04080 01160	2	6 FOURTH ST
RODRIGUEZ, JEFF ORTIZ- ETAL	0106	68.01	9		000000	03814 00098	2	141 UNION PLACE
ROGER, MARK	0051	30	5		000000	09002 00321	2	55 HAZELTON ST
ROGERS, BRUCE E & MARIAN D	0004	5	7		000000	08100 00314	2	217 FOURTH ST
ROHLFS, RICHARD R & ELVIRA	0176	119	16		000000		2	94 RIDGEFIELD AVE
ROIG, MARLEM	0107	69	9		000000	04141 01416	2	471 TEANECK ROAD
ROJAS, BEATRIZ & LARRY UMANA	0215	138	17		000000	09237 00323	2	103 ORCHARD ST
ROJAS, CLARA RODRIGUEZ	0221	139	5		000000	03777 01227	2	110 ORCHARD ST
ROLON, JAIME & LAYLO, ELIZABETH	0200	134.01	2.01	C0108	000000	03330 00792	2	99 TEANECK RD UNIT 108
ROMAN, DEMARIS E & ARI	0022	14	35		000000	08041 00483	2	72 EIGHTH ST
ROMAN, JOSE	0076	46	8		000000	00782 01031	2	133 FIFTH ST
ROMAN, KENNETH & BAUTISTA, JESSICA	0113	71	2		000000	04112 01968	2	141 HUDSON AVE
ROMAN, MADELYN	0183	123	19		000000	03303 00569	2	218 TEANECK ROAD
ROMAN, MANUEL & PATRICIA	0032	20	14		000000	08587 00178	2	134 GORDON ST
ROMANO, JOSEPH S & LISA M	0032	20	18		000000	07866 00499	2	118 GORDON ST
ROMMES, JOHN D & JUDITH D	0194	130	12		000000	06878 00845	2	183 BRINKERHOFF ST
RON, GABRIELA	0089	55	10		000000	03660 01370	2	32 WEBSTER ST
ROSA, EMMANUEL	0112	70.01	2		000000	03258 01398	2	169 OVERPECK AVE
ROSADO, ANA & CARLOS TORRES	0018	13	4		000000	01987 01014	2	115 SIXTH ST
ROSARIO, ANEURY & S HERNANDEZ	0174	118	22		000000	01783 02296	2	38 BREWSTER AVE
ROSARIO, JULIAN	0027	17	16		000000	09164 00248	2	68 EDWIN ST
ROSARIO, PAULA & ACEVEDO, ALINA	0030	19	6		000000	05465 01570	2	146 ARTHUR ST
ROSARIO, RAFAEL	0024	16	9		000000	08586 00369	2	11 ARTHUR ST
ROSARIO, WILLMA & WILLIAN ETAL	0043	24	9		000000	04495 00815	2	29 GORDON ST
ROSATO, VALERIE	0037	20.03	4		000000	08340 00842	2	24 BARNES DRIVE
ROSEN, FREDRIC & MARSHA	0131	83	6		000000		2	99 HUDSON AVE
ROSSELLO, ANTHONY M & JACQUELINE M	0028	18	3		000000	08325 00210	2	99 ARTHUR ST
ROSSI, EDNA	0112	70.01	1		000000		2	171 OVERPECK AVE
ROSZKOWSKI, JOANNE & N ROSZKOWSKI	0030	18.01	11		000000	00706 00614	2	112 ARTHUR ST
ROTELLA JR, JULES & FLORENCE	0046	26	5		000000		2	97 GORDON ST
ROTH, BRIAN H&HEIDI(HEIDE)	0169	115	40		000000	04862 00602	2	170 CHRISTIE ST
ROTUNDO, STEFANIA	0074	45	17		000000	02046 00093	2	39 HACKENSACK AVE
ROUFAEIL, SAMI	0101	67	1		000000	03189 01630	2	169 BERGEN AVE
ROUSSEAU, DANIEL & MARIA GIRALDO	0167	115	9		000000	01595 00195	2	147 HOBART ST
ROUSSEAU, DENIS L	0031	20	10		000000	08257 00523	2	19 BARNES DRIVE
ROVNIANIK, DONNA	0112	70.01	4		000000	08694 00924	2	163 OVERPECK AVE
ROZARIO, LUKE	0100	66	10		000000	09192 00249	2	190 BERGEN AVE
RP INVESTMENTS LLC	0222	140	15		000000		4C	55 TEANECK ROAD
RP LDC PROPERTIES LLC	0157	107	10		000000	01466 02176	2	330 TEANECK ROAD
RP LDC PROPERTIES LLC	0186	125	8		000000	01466 02219	2	21 MAIN ST
RP 293 LLC	0230	145	21		000000	05054 00345	1	293 BERGEN TURNPIKE
RUEDA, LUIS & MERCEDES	0194	130	16		000000	07994 00702	2	191 BRINKERHOFF ST
RUFF, JAMES G & MARION A	0102	67	18		000000	07722 00178	2	89 UNION PLACE
RUGANI, JEANINE	0080	50	7.01	C0002	000000	08445 00409	2	58-B PRESTON ST
RUIZ, AMINTA PEREZ	0199	134	3		000000	04246 00965	2	139 TEANECK ROAD
RUIZ, JOSE E & ELVIA C	0084	51	11		000000	07214 00632	2	31 AUSTIN ST
RUIZ, MIKE & SUSAN	0143	92	16		000000	08703 00646	2	16 HUDSON AVE
RUIZ, YASMIRA D DE AZA ETALS	0196	131	6		000000	03206 00972	2	211 TEANECK ROAD
RUIZ, DANIEL	0066	40	22		000000	03710 01212	2	86 UNION PLACE
RUSINAITE, RAIMONDA	0014	9	32		000000	04013 00629	2	126 FOURTH ST
RUSSO, DONNA	0076	46	6		000000	10239 08015	2	125 FIFTH ST
RUSSO, FRANCISCO & LIBRADA	0172	117	6		000000	08526 00136	2	139 CHRISTIE ST
RUSSO, JAMES & KELLY	0102	67	10		000000	01705 02145	2	59 UNION PLACE
RUSSO, JOHN K	0137	88	11		000000	07901 00248	4A	184-186 MAIN ST
RUTKOWSKI, CHRISTOPHER A & IRMA M	0074	45	27		000000	08506 00894	2	134 FIFTH ST
RUTKOWSKI, STEPHEN & DONNA	0031	20	5		000000	06811 00011	2	125 ROOSEVELT AVE
RYAN, HELEN	0091	56	21		000000	01917 00082	2	44 PAULISON AVE
RYAN, JOHN J & DIANE T	0160	109	5		000000		2	63 OVERPECK AVE
RYAN, JOHN J & KATHLEEN	0147	99	1		000000		2	7 HOBART ST
RYAN, KYLE	0150	101	1		000000	03280 00346	2	87 EUCLID AVE
RYKOWSKI, DONNA & MICHAEL	0192	128	25		000000	02478 00109	2	36 COLLEGE PLACE
RYSHCHENKO, SVITLANA	0110	70	3	C0019	000000	01653 01281	2	435 TEANECK RD UNIT 19
SABESSAR, CHRISTINE	0171	116	37		000000	08543 00291	2	162 BRINKERHOFF ST
SABINO, ANGEL ETAL	0166	114	15		000000	02826 01992	2	124 CHRISTIE ST
SACA, MANUEL CRISTOBAL GUAMAN	0029	18	20		000000	05149 01328	2	92 EDWIN ST

## TAXING DISTRICT NO. 50 RIDGEFIELD PARK

COUNTY NO. 02 BERGEN

NAME OF OWNER ADDITIONAL OWNERS	PAGE NO.	BLOCK NO.	LOT NO.	LOT QUALIF.	ACCOUNT NO.	DEED BOOK PAGE	CLASS	PROPERTY LOCATION
SADLER, JASHAUN & S PEREZ-SADLER	0125	79.01	2		000000	00695 00285	2	139 OVERPECK AVE
SADOK, DARREN	0119	75	15		000000	04448 01506	2	118 BERGEN AVE
SAHA, ARJUN & BIJOYA	0133	84	19		000000	05244 00892	2	96 OVERPECK AVE
SAJVIN-CURRUCHICH, WILLIAM E ETALS	0067	40	28		000000	05071 00721	2	66 UNION PLACE
SALAS, HIPOLITO	0053	31	14		000000	08936 00451	2	30 HIGHLAND PLACE
SALAS, SILVANA	0016	10	19		000000	01877 00303	2	144 THIRD ST
SALAZAR, ADRIAN PEREZ ETAL	0012	8	23.02		000000	03771 01429	2	246 FIFTH ST
SALAZAR, ELIER & GRACIELA	0068	41	8		000000	08153 00490	2	135 GRAND AVE
SALAZAR, MICHELL PEREZ ETAL	0044	24	18		000000	02846 00323	2	20 HAZELTON ST
SALAZAR, THANIA & JEFFREY	0036	20.01	27		000000	04540 00826	2	243 OVERPECK AVE
SALCEDO, RICARDO L AND CRISTINA	0071	42.02	3		000000	01535 01077	2	159 UNION PLACE
SALCEDO, JOHN VINCENT	0180	122	14		000000	04624 00857	2	115 BRINKERHOFF ST
SALEH, JAFAR	0160	108	15		000000	04562 01425	2	60-62 OVERPECK AVE
SALEH, MOHAMED M & AHMED M	0156	106.01	1.02		000000	04221 00197	2	9 BRINKERHOFF ST
SALGADO, MARIA	0005	5	8		000000	09019 00466	2	221 FOURTH ST
SALIB, GABY & MARIA A	0097	63	1		000000	07551 00378	15F	9 PARK ST
SALON, MIKULAS & ANNA	0092	57	8		000000	08555 00386	2	24 FIFTH ST
SALOTTI, JAMES R & BARBARA ANN	0038	21	6		000000	07361 00554	2	111 EDWIN ST
SALVATORE, CECELIA	0208	134.01	11		000000	08745 00903	2	89-93 TEANECK RD UNIT C6
SAMAMA, ADAM & RAKOFF, SAMANTHA G	0133	84	16		000000	04009 00730	2	108 OVERPECK AVE
SAMMS, STEVEN & DENISE	0201	134.01	2.01		000000	05053 00176	2	99 TEANECK RD UNIT 208
SAN JUAN, DIANE (IRBY) ETAL	0165	114	6		000000	05090 00520	2	258 TEANECK ROAD
SANABRIA, KERI & SCHMITT, IRENE	0103	67	32		000000	05256 01278	2	118 PRESTON ST
SANAY, LUIS & LAI, YUDITH	0152	102	15		000000	03909 00415	2	110 BRINKERHOFF ST
SANCHEZ CASTRO, NADIA M ETAL	0215	138	2		000000	03212 00694	2	1 EDISON ST
SANCHEZ PEREZ, WILLIAM A ETAL	0189	127	9		000000	05349 01622	2	144 TEANECK ROAD
SANCHEZ, ANDY & CELENNY	0015	9	39		000000	04231 00658	2	110 FOURTH ST
SANCHEZ, CHRISTOPHER & MARIA	0087	54	3		000000	08992 00028	2	73 SUMMIT ST
SANCHEZ, FELIPE C	0040	22	15		000000	08499 00860	2	52 GORDON ST
SANCHEZ, HERNAN & MARTHA	0099	65	6		000000	08770 00890	2	47 GROVE ST
SANCHEZ, JOEL J	0037	20.02	4		000000	02997 00942	2	50 BARNES DRIVE
SANCHEZ, LAURA E & PALIATAYEU, ILYA	0039	21	15		000000	02064 00852	2	100 GORDON ST
SANCHEZ, LISBETH A	0009	7	22.01		000000	04466 01131	2	44 SIXTH ST
SANCHEZ, LUIS AND ORQUIDIA	0167	115	6		000000	08648 00257	2	281 TEANECK ROAD
SANCHEZ, MARIO E & MARIA E SANCHEZ	0222	141	4		000000	08361 00344	2	15 MAPLE ST
SANCHEZ, RAFAEL	0086	52	17		000000	02264 01964	2	26 SUMMIT ST
SANCHEZ, ROGELIO A & ANA E	0077	46	27		000000	07975 00997	2	92 PAULISON AVE
SANCHEZ, RUBEN D	0106	68.01	12		000000	02866 00065	2	444 TEANECK ROAD
SANCHEZ, UZIEL ROMALES ETAL	0209	134.01	15		000000	04610 01663	2	73 TEANECK ROAD
SANCHEZ, WILLIAM	0134	84.01	3		000000	05070 01116	2	83 OVERPECK AVE
SANDOVAL, FREDY & CONCETTA	0063	38	12.01		000000	06888 00508	2	146 GRAND AVE
SANJINES, EMANUEL & EVELYN	0133	84	18		000000	09608 00323	2	98 OVERPECK AVE
SANO, WIDLER	0054	32	17		00000000	05051 01847	2	378 MAIN ST
SANTANA, DENNISE & MORALES, HARVEY	0151	101	8		000000	03211 00209	2	101 HOBART ST
SANTELLI, CHRISTIAN	0212	136	6		000000	00651 01558	2	25 UNION ST
SANTELLI, JOSE	0179	122	4		000000	09437 00373	2	23 GARDEN ST
SANTIAGO, EDWIN & DENISE M	0014	9	19		000000	08431 00330	2	150 FOURTH ST
SANTIAGO, EDWIN & MARA	0211	136	4		000000	01484 01880	2	17 UNION ST
SANTIAGO, EDWIN & MARA L	0212	136	5		000000	01290 00167	2	21 UNION ST
SANTIAGO, FELIX	0132	83	19		000000	02437 01773	2	160 MT VERNON ST
SANTIAGO, JOSEPH N & DONNA M	0051	30	4		000000	08198 00324	2	51 HAZELTON ST
SANTIAGO, MIGUEL	0140	90	15		000000	03967 00509	2	144 EUCLID AVE
SANTIAGO, ROBERTO	0091	56	16		000000	08907 00314	2	60 PAULISON AVE
SANTILLAN, JAVIER LUIS COELLO	0097	63	2		000000	04458 01721	2	15-17 PARK ST
SANTILLAN, NICK & CONTO, GABRIELA	0213	136	24		000000	04798 00203	2	16 EDISON ST
SANTOS, FRANCISCO	0165	113	20		000000	08923 00313	2	132 HOBART ST
SANTOS, ANGEL DE LOS ETAL	0191	128	9		000000	03914 00097	2	27 ORCHARD ST
SANTUOSO, JOHN A & LORRAINE A	0025	16.01	8		000000	07624 00065	2	40 ARTHUR ST
SAPKOVSKI, JERRY & PAOLA BONNANO	0228	144	18.01		000000	00768 01035	2	171 BERGEN TURNPIKE
SAQUIC-COSME, EMILIANO ETAL	0080	50	10		000000	02548 01564	2	48 PRESTON ST
SARAVIA, GUSTAVO	0071	42.01	12		000000	04573 01023	2	223 OVERPECK AVE
SARDUY, ADAN	0171	116	32		000000	00427 00995	2	186 BRINKERHOFF ST
SARMIENTO, ERNESTO & BEATRIZ VASQUEZ	0152	102	14		000000	07845 00171	2	112 BRINKERHOFF ST
SAS REALTY HOLDINGS LLC ETAL	0234	152.02	5		000000	05475 00242	4B	225 INDUSTRIAL AVE
SASUMAN, BOYD T & MARIA T	0042	23	18		000000	00279 00945	2	18 GORDON ST
SAULS, EARL ROY	0169	116	5		000000	07770 00138	2	263 TEANECK ROAD
SAUNDERS, CHARLES & MARILYN MAGRI	0065	40	1		000000	07224 00097	2	43 GRAND AVE
SAVIANO, JOSEPH W	0178	121	11		000000	06919 00147	2	43 EUCLID AVE



## TAXING DISTRICT NO. 50 RIDGEFIELD PARK

COUNTY NO. 02 BERGEN

NAME OF OWNER ADDITIONAL OWNERS	PAGE NO.	BLOCK NO.	LOT NO.	LOT QUALIF.	ACCOUNT NO.	DEED BOOK	DEED PAGE	CLASS	PROPERTY LOCATION
SAY, KUTLUAY	0161	109	7		000000	01219	00173	2	66 OVERLOOK AVE
SAYRES, KELLI	0120	76	7.01		000000	00244	02329	2	53 POPLAR ST
SCALABRINI, ROBERT & DOROTHY	0069	41	23		000000			2	116 UNION PLACE
SCANLON, DYLAN & JENNIFER	0120	76	8		000000	02994	01553	2	232 EUCLID AVE
SCARANO,PASUALE & JEANNE ANN	0146	95	5		000000	06891	00121	4A	166-170 MAIN ST
SCARPA, PHILIP F	0090	55	15		000000	07735	00788	2	10 WEBSTER ST
SCARPA, THOMAS & DEBORAH	0188	126	22		000000			2	36 ORCHARD ST
SCARPELLI, JASON ANTHONY & JULIA	0049	27	19		000000	01522	00349	2	110 HAZELTON ST
SCERBO, ANTOINETTE	0025	16	24		000000	08352	00118	2	16 EDWIN ST
SCERBO, FRANK S & LUCILLE	0186	124	16		000000	07878	00746	2	204 TEANECK ROAD
SCHARF, C K & R MARTINEZ-SCHARF	0063	38	9		000000	09519	00436	2	133 HIGHLAND PLACE
SCHATZ, JOSEPH	0060	35	5		000000	09428	00491	2	23 HIGHLAND PLACE
SCHEIDELER, ANDREW J & ROSE M	0043	24	8		000000	07709	00258	2	23 GORDON ST
SCHEIDELER, DAINA M ETAL	0179	122	5		000000	02379	01386	2	27 GARDEN ST
SCHICHEL, LAWRENCE R & ETHEL ET AL	0154	103	25		000000	08140	00428	2	74 BRINKERHOFF ST
SCHIFANO, CHRISTOPHER	0074	45	23		000000	09289	00389	2	150 FIFTH ST
SCHILLER, JEROME J & ELLEN	0184	123	32		000000	06874	00429	2	26 VOORHEES PLACE
SCHIRIPA, GRACE & ROXANNE HOLDER	0212	136	15		000000	08362	00465	2	42 EDISON ST
SCHMIDT, P&P & T&C SCHOOLIS	0130	82	11		000000			2	84 HUDSON AVE
SCHMIDT, RICHARD F & ELLEN	0058	34	12		000000	07530	00391	2	45 SIXTH ST
SCHMITT, JENNIFER LEIGH ETAL	0074	45	26		000000	03148	01429	2	138 FIFTH ST
SCHMUDE,DANNA&MICHAEL	0141	91	4		000000	04219	01373	2	157 EUCLID AVE
SCHNEIDER, GREGORY & SHARON	0047	26	10		000000	08837	00118	2	94 HAZELTON ST
SCHNEPF, DAVID & MELODY	0053	31	11.01		000000	08266	00013	2	33 HAZELTON ST
SCHRECK, GEORGE M & JULIE A	0071	44	4		000000	09660	00118	2	7 THIRD ST
SCHREIBER, R & A HERB-SCHREIBER	0077	46	32		000000	09593	00189	2	16 SUMMIT ST
SCHREIBER, R & A HERB-SCHREIBER	0154	103	24		000000	01793	00183	2	80 BRINKERHOFF ST
SCHREIBER, ROBERT & ANNE	0092	58	1.01		000000	08001	00230	2	8 FIFTH ST
SCHRUMPF, ROBERT & GAY	0212	136	17		000000	07284	00255	2	34 EDISON ST
SCHUCK, BRIAN M & MARY ANN T	0088	54	14		000000	08089	00644	2	44 WEBSTER ST
SCHUIERER, JOHN & BARBARA	0118	74	10		000000	01701	00001	2	77 PRESTON ST
SCHULTZ, MERYL SUE	0091	56	11		000000	01282	02134	2	41 FIFTH ST
SCOTT COURT APTS LLC	0161	110	1		000000			4C	SCOTT COURT
SCRIVANI, JOSEPH	0171	116	29		000000	04825	00328	2	194 BRINKERHOFF ST
SCULL, FELIX & LISETTE	0220	138.02	29		000000	00948	00085	2	52 ELM ST
SCULLY, MARY	0077	46	22		000000	08592	00663	2	108 PAULISON AVE
SCUTARI, ELIZABETH	0178	121	7		000000	09469	00294	2	29 EUCLID AVE
SEDENO, SERGIO ETALS	0057	34	2		000000	05105	01710	2	7 SIXTH ST
SEITTER, ROBERT & DENISE	0062	37	10		000000	07925	00526	2	80 GRAND AVE
SEITTER, ROBERT A & AGNES M	0012	8	39		000000			2	50 HACKENSACK AVE
SEIVRIGHT, SHANAE	0073	44	20		000000	08842	00044	2	8 FOURTH ST
SELIMAJ, BALI & SOFIA	0162	111	5		000000	08628	00450	2	41 OVERPECK AVE
SELIMAJ, BESIMA	0210	135	8		000000	00908	01060	4A	35-37 RIDGEFIELD AVE
SEMPER, AARON	0202	134.01	2.01	C0303	000000	04646	00994	2	99 TEANECK RD UNIT 303
SENGOS, HELEN (MARAVEGIAS)	0015	9	42		000000	02609	02308	2	102 FOURTH ST
SENKIW, GERHARD & CATHERINE	0108	69	20		000000	07889	00024	2	228 PRESTON ST
SENSOZ, ZEKI	0149	100	17		000000	02561	00566	2	67 HOBART ST
SENSOZ, ZEKI & GOKSIN	0149	100	18		000000	02765	00415	2	71 HOBART ST
SEPULVEDA, JOSE M	0016	10	13		000000	03300	00333	2	39 CENTRAL AVE
SEPULVEDA,EDIXON A&JOHN JAVIER	0167	115	17		000000	04085	00379	2	1 OVERPECK AVE
SEQUIO,GERARDO&MAYLINE	0027	17	19		000000	04235	00300	2	56 EDWIN ST
SERNA, FERNANDO & MARIELA	0172	117	11		000000	07842	00061	2	136 BRINKERHOFF ST
SERPA, ANGEL B ETAL	0189	127	17		000000	02203	01246	2	86 ORCHARD ST
SERRA, LINDA M	0149	100	19.01		000000			2	100 EUCLID AVE
SERRANO, FRANKLIN & NANCY	0098	64	6		000000	07803	00805	2	21 GROVE ST
SHAH, AMITKUMAR & HETALBEN	0099	65	8		000000	00780	00611	2	55 GROVE ST
SHAH, JAGDISH & DAKSHA	0057	33	30		000000	07689	00211	2	18 EIGHTH ST
SHAH, JAYKUMAR & SMITA	0159	108	2		000000	07716	00778	2	319 TEANECK ROAD
SHAH, NIMESHKUMAR D ETAL	0018	13	6		000000	03492	01728	2	117 SIXTH ST
SHAH, PANKAJ C & SANGITA P	0130	82	15		000000	08200	00058	2	136 MT VERNON ST
SHAH, PIYUSH & MANISHA	0035	20.01	12.02		000000	08286	00652	2	267 OVERPECK AVE
SHAH, SATISH R & MEENA S	0046	25	13		000000	08450	00134	2	58 HAZELTON ST
SHAHEEN, UZMA	0026	17	5		000000	08812	00079	2	65 ARTHUR ST
SHAKER, ASHRAF	0076	46	17		000000	09578	00200	2	128-130 PAULISON AVE
SHAKER, ASHRAF	0099	65	18		000000	09578	00204	4A	54 MT VERNON ST
SHAKER, ASHRAF	0123	78	6		000000	08361	00562	2	125 HUDSON AVE
SHAKER, ASHRAF & AMANDA	0123	78	17		000000	04513	01123	2	384 TEANECK ROAD
SHAKER, ASHRAF & NICOLE	0095	61	6		000000	05434	01318	4A	71 PARK ST

## TAXING DISTRICT NO. 50 RIDGEFIELD PARK

COUNTY NO. 02 BERGEN

NAME OF OWNER ADDITIONAL OWNERS	PAGE NO.	BLOCK NO.	LOT NO.	LOT QUALIF.	ACCOUNT NO.	DEED BOOK	DEED PAGE	CLASS	PROPERTY LOCATION
SHAKER, ASHRAF & WASFI SHEHATA	0064	39	6		000000	03308	00348	2	23 GRAND AVE
SHAKER, ASHRAF F & FAREED	0139	89	21		000000	03308	00415	2	54 BERGEN AVE
SHARP, KEVIN	0159	108	9		000000	03461	01924	2	175 MT VERNON ST
SHAW, CHAD & ANDREA	0002	3	4		000000	08978	00001	2	127 SECOND ST
SHAW, EDWARD MICHAEL	0148	100	12		000000	08456	00826	2	53 HOBART ST
SHAWAREB, YASER & ANTONIA	0213	137	6		000000	00644	00348	2	35 EDISON ST
SHAZO, SIGALIT	0052	31	2		000000	02866	01998	2	355 MAIN ST
SHAZO, SIGLIT	0149	100	21		000000	05230	00137	2	96 EUCLID AVE
SHAZO, GOLAN	0001	2	17.01		000000	03455	01366	2	122 SECOND ST
SHEEHAN, SCOTT & JERILYNN	0068	41	9		000000	07337	00068	2	139 GRAND AVE
SHEHU, AREN & TEUTA	0043	24	14		000000	05535	00755	2	34 HAZELTON ST
SHEIL, JAMES M & MAUREEN	0155	103	28		000000	08134	00777	2	56 BRINKERHOFF ST
SHERPA, CHHWANG RINGING ETALS	0122	77	11		000000	05367	01607	2	93 POPLAR ST
SHERPA, PASANG D	0132	84	4		000000	04366	01547	2	363 TEANECK ROAD
SHERRY KARRAM FAMILY TRUST	0031	20	8.01		000000	01593	00651	2	31 BARNES DRIVE
SHIKIYA, ROMY	0153	103	5		000000	08708	00526	2	103 MAIN ST
SHIM, JEA HOON	0030	19	10		000000	08732	00174	2	160 ARTHUR ST
SHIN 2019 FAMILY TRUST/PAUL TRSTE	0201	134.01	2.01	C0203		03256	00722	2	99 TEANECK RD UNIT 203
SHIWAKOTI, PUNYA PRASAD	0039	21	20		000000	05338	00349	2	80 GORDON ST
SHOEMAKER, JOSEPH & IKUYO	0004	4	42		000000	00219	00525	2	210 FOURTH ST
SHOOLIS, CHRISTOPHER & MARK ZELLER	0139	90	7		000000	00908	00562	2	91 MT VERNON ST
SHRESTHA, PRAKASH KUMAR ETAL	0079	48	8.01		000000	04223	00130	2	54 AUSTIN ST
SHUKRY, ANTHONY & JESENIA	0211	135	20		000000	03280	01665	2	24 UNION ST
SHUM, KRIS & PEREZ, KRISTIAN	0161	109	8		000000	03500	01363	2	64 OVERLOOK AVE
SIAM, FELICIA & DARKWAH, KOSI ETAL	0217	138	34.02		000000	02401	02193	2	7 ALPINE COURT
SIDAROSS, MONICA	0209	134.01	11	C0312		01935	01188	2	89-93 TEANECK RD UNIT C12
SIENICKI, ROBERT J & SHEILA D	0067	40	32		000000	06862	00148	2	50 UNION PLACE
SIERRA, JOHN & VIVIAN	0051	30	11		000000	05219	01898	2	60 HIGHLAND PLACE
SIETE LLC	0187	125.02	1		000000	04419	00047	4A	2 MAIN ST
SIGUENCIA, EDWIN	0177	121	1		000000	04746	00660	2	1-3 EUCLID AVE
SIKAND RIDGEFIELD PARK LLC	0127	80	5		000000	01987	01925	4A	209-211 MAIN ST
SILUK, RANDOLPH J	0042	23	20		000000			2	12 GORDON ST
SILVA, LEOLA	0008	7	11		000000	05075	00387	2	233 FIFTH ST
SILVA, SERGIO A	0213	137	4		000000	09254	00248	2	29 EDISON ST
SILVERSTEIN, DAVID & CAROLYN	0089	55	2		000000	08738	00555	2	37 SUMMIT ST
SILVERSTEIN, JOHN J&KIM, ELIN	0126	79.01	8		000000	04304	01376	2	117 OVERPECK AVE
SIMANTIRA, ELENI ETAL	0048	27	15		000000	02847	00713	2	124 HAZELTON ST
SIMO, AMANDA A	0189	127	10		000000	02769	01717	2	140 TEANECK ROAD
SIMONE, DEBORAH A	0199	134	7		000000	05365	01136	2	129 TEANECK ROAD
SIMONOVICH, JOSEPH & MARY	0181	122	25		000000			2	90 LAUREL ST
SINGH, CHARANJIT	0199	134	9	C0001		09495	00295	2	119 TEANECK ROAD
SINGH, HARJIT	0134	84.01	2		000000	04505	01940	2	85 OVERPECK AVE
SINGH, HARRY & SAVITRI	0128	80	16		000000	07227	00420	2	90 BERGEN AVE
SINGH, SUKHJIT & MANJIT SINGH	0223	141	18		000000	00379	01624	2	74 TEANECK ROAD
SINGH, PRITPAL & BHUPINDER	0102	67	13		000000	05019	01852	2	71 UNION PLACE
SIU, WING KAP	0202	134.01	2.01	C0210	00000000	08163	00283	2	99 TEANECK RD UNIT 210
SLATTERY, MICHAEL & MARGARET	0102	67	17		000000	06897	00067	2	87 UNION PLACE
SLEM, GEORGE & MARIANA ABDELNOUR	0218	138.01	12		000000	01165	01030	2	46 SOUTH ST
SMAJLAJ, ANTON & LORETTA	0103	67	29.02		000000	09526	00235	2	3 EHLEH COURT
SMAJLAJ, SIMON & FITORE	0036	20.01	25		000000	09213	00262	2	251 OVERPECK AVE
SMITH, DENNIS & MARY	0219	138.02	18		000000	08005	00976	2	17 CHESTNUT ST
SMITH, STEVEN & CHRISTINE	0193	129	7		000000			2	77 ORCHARD ST
SMITHCOOPERONE LLC	0014	9	29		000000	04979	01879	4C	130-132 FOURTH ST
SNEAD, ANNE	0139	90	2		000000	04913	01477	2	45 BERGEN AVE
SNORGRASS, CATHERINE	0126	79.01	15		000000	09270	00348	2	88 OVERLOOK AVE
SNT TRUSTEE, DONALD SCHIESS	0209	134.01	11	C0311		07207	00890	2	89-93 TEANECK RD UNIT C11
SOHN, ALBERT	0205	134.01	11	CCP10		04267	01018	2	89-93 TEANECK RD CP10
SOHN, PAUL JUNGWAN	0082	50.01	1.01	C0112		03981	00276	2	23 BIRCH ST
SOHN, ALBERT	0208	134.01	11	C0310		04267	01018	2	89-93 TEANECK RD UNIT C10
SOJKA, THOMAS	0179	121	21		000000	00879	00121	2	38 GARDEN ST
SOLCH, BRIAN	0168	115	22.01		000000	07822	00344	2	177 HOBART ST
SOLER, CRISTOBAL	0108	69	24		000000	01169	01279	2	216 PRESTON ST
SOLIS, AXINIA & JOSE	0182	123	9		000000	08536	00154	2	105 LAUREL ST
SOLIS, CARLOS J & ANA	0191	128	17		000000	04080	00707	2	64 COLLEGE PLACE
SOMERS, JAMES J	0122	77	15		000000	08426	00360	2	120 HUDSON AVE
SOMKAMOL LLC	0096	61	10		000000	03197	02477	4A	226 MAIN ST
SON, JOSHUA	0110	70	3	C0022		04830	01891	2	435 TEANECK RD UNIT 22
SONG, CHI HYUN	0116	72	21		000000	02315	01924	2	72 POPLAR ST

## TAXING DISTRICT NO. 50 RIDGEFIELD PARK

## COUNTY NO. 02 BERGEN

NAME OF OWNER ADDITIONAL OWNERS	PAGE NO.	BLOCK NO.	LOT NO.	LOT QUALIF.	ACCOUNT NO.	DEED BOOK PAGE	CLASS	PROPERTY LOCATION
SONG,YOUNG EOK	0084	50.01	1.01	C0316		04878 01489	2	79 BIRCH ST
SORIANO, JUAN & CRISMILDA	0152	102	3		000000	08454 00525	2	71 EUCLID AVE
SORONDO, GERARDO & CANDACE A	0052	31	6		000000	08068 00657	2	9 HAZELTON ST
SOSA, AIDA & MAYRA CAMILO	0206	134.01	11	C0108		04743 00929	2	89-93 TEANECK RD UNIT A8
SOSA, HILDA	0206	134.01	11			000000	2	89-93 TEANECK RD G12
SOTO, JOSE A	0220	138.02	37	CG012		02230 02435	2	18 ELM ST
SOTO,NATANAEL & BLANDINO, KATHERINE	0125	79	9		000000	04186 00030	2	142 OVERPECK AVE
SOTOMAYER, BETSABETH ETAL	0018	13	2		000000	04879 00966	2	105 SIXTH ST
SOUZA, AMANCIO & CARDOSO, JOELMA C	0157	106.01	2		000000	03106 02355	2	15 BRINKERHOFF ST
SP EQUITY CONSULTING LLC	0227	144	1		000000	01732 00910	4A	53 BERGEN TURNPIKE
SPAGNOLO,PHILIP E	0139	90	3		000000	05043 01633	2	49 BERGEN AVE
SPENCE, PATSY	0074	45	19		000000	02313 02151	2	43 HACKENSACK AVE
SPEZIALE, CARLO O	0187	126	5		000000	05511 00055	4A	17 WINANT AVE
SPIRALS PROPERTIES LLC	0206	134.01	11	CG014		02736 00600	2	89-93 TEANECK RD G14
SPIRALS PROPERTIES LLC	0208	134.01	11	C0215		02736 00600	2	89-93 TEANECK RD UNIT B15
SPOONER, A RONALD	0167	115	14		000000	08152 00296	2	161 HOBART ST
SPRUILL, KIMBERLEY	0182	123	4		000000	02818 00698	2	83 LAUREL ST
ST FRANCIS R C CHURCH	0128	81	1		000000			15D 114 MT VERNON ST
ST FRANCIS R C CHURCH	0128	81	2		000000			15D BERGEN & 119 PARK ST
ST FRANCIS R C CHURCH	0129	81	4		000000			15D 125 PARK ST
STA. MARIA, SALVACION D	0223	141	21		000000		2	68 TEANECK ROAD
STABILE JR, ALBERT	0223	141	16		000000	07417 00656	2	47 ELM ST
STADLIN,CATHERINE M	0124	79	1.01		000000	04377 01267	2	226 PARK ST
STALKNECHT, PETER JR & BETH SCHMIDT	0140	90	9		000000	00762 00714	2	164 EUCLID AVE
STANFORD, ROY M & PALOMA	0041	23	6		000000	04348 01456	2	21 EDWIN ST
STANTON JR,TIMOTHY MICHAEL ETAL	0145	94	19		000000	05052 01426	2	44 HOBART ST
STANTON, DEBRA L	0160	108	16		000000	08530 00262	2	56 OVERPECK AVE
STANTON, RICHARD J & THERESA A	0029	18.01	1		000000	08575 00278	2	1 PARK AVE
STATE OF NJ DEP	0229	144	25					15C REAR BERGEN TURNPIKE
STATE OF NJ DEP	0229	144	26					15C REAR BERGEN TURNPIKE
STATE OF NJ DEP	0229	144	27					15C REAR BERGEN TURNPIKE
STATE OF NJ DEP	0229	144	28					15C REAR BERGEN TURNPIKE
STATE OF NJ DEP	0230	145	22					15C SHORELINE
STATE OF NJ DEP	0230	145	23					15C SHORELINE
STATE OF NJ DEP	0230	145	24					15C SHORELINE
STATE OF NJ DEP	0231	146	5					15C SHORELINE
STATE OF NJ DEP	0232	150	4					15C FT OF MT VERNON ST S
STATE OF NJ DEP	0233	151	8					15C REAR INDUSTRIAL AVE
STATE OF NJ DEP	0233	151	9					15C REAR INDUSTRIAL AVE
STEBOVICH, PATRICIA & GABRIEL	0194	130	19		000000	02898 02158	2	197 BRINKERHOFF ST
STEIDLE, CHARLES & ROSA CATALA-	0218	138.02	3		000000	03652 00683	2	69 CHESTNUT ST
STEKAT PROP. LLC C/O JOSE CASERES	0002	3	1		000000	00962 02255	2	101-107 SECOND ST
STELLA, LAWRENCE J & JEANETTE K	0047	27	1		000000		15F	109 GORDON ST
STEPHENS,EDWARD M & KAREN A	0197	131	18		000000	06847 00567	2	46 HILLE PLACE
STERLING, ANTHONY D	0002	3	25		000000	03064 01659	2	200 THIRD ST
STEVENS, NATHAN & DIANA SAMAROO	0146	95	3		000000	00302 01783	2	25 SPRUCE AVE
STOKES, DORENE & CAROL STOKES	0024	16	18		000000	08220 00717	2	40 EDWIN ST
STROWBRIDGE, SHARON ETALS	0024	16	12		000000	03894 00482	2	35 ARTHUR ST
STROWBRIDGE, THOMAS & SHARON A	0126	79.01	6		000000	07709 00231	2	125 OVERPECK AVE
SUAREZ, ALLAN & EVELYN	0068	41	6		000000	09634 00310	2	127 GRAND AVE
SUAREZ, ANA M	0203	134.01	2.01	C0309		08190 00173	2	99 TEANECK RD UNIT 309
SUAREZ,CRISTOPHER G VERA ETAL	0209	134.01	18		000000	04572 01677	2	67 TEANECK ROAD
SUCUZHANAY, YUMBLA,EDGAR H	0166	114	13		000000	05024 00924	2	136 CHRISTIE ST
SUERO, MARIO & WANDA	0108	69.01	5		000000	09405 00390	2	185 OVERPECK AVE
SUH, HELEN	0203	134.01	2.01	C0317		09297 00091	2	99 TEANECK RD UNIT 317
SUH,YOUNGGI&YOON,HA YOUNG(HAYOUNG)	0145	94	14		000000	02549 02283	2	22 BERGEN AVE
SULCA,MANUEL	0096	62	8		000000	03789 01866	2	24 GROVE ST
SULLIVAN, MARY	0070	42	10		000000	07097 00903	2	158 UNION PLACE
SULTANA,RIZWANA	0163	113	1		000000	05017 01423	2	116 HOBART ST
SUMANDAL, MAURITO & FELMA SUMANDAL	0008	7	3		000000	08362 00799	2	215 FIFTH ST
SUMBERAC, ALEKSI	0048	27	12		000000	08754 00089	2	130 HAZELTON ST
SUMILANG, MARIO J & LOURDES M	0089	55	11		000000	07151 00331	2	28 WEBSTER ST
SUMMERTON INC C/O CVS PHARMACY INC	0137	88	8		000000	07158 00420	4A	198 MAIN ST
SUNDER, SHYAM & KANCHAN	0186	125	5		000000	07805 00939	2	15 MAIN ST
SUNGAIL, WILLIAM & JOAN	0219	138.02	12		000000		2	39 CHESTNUT ST
SURAJEN LLC	0094	60	6		000000	02755 01276	2	45 WEBSTER ST
SURANA, SIDDHI	0036	20.01	23		000000	03908 00270	2	259 OVERPECK AVE
SURNIAK, FRANK & LAURA	0036	20.01	17		000000	07467 00694	2	144 E GRAND AVE

## TAXING DISTRICT NO. 50 RIDGEFIELD PARK

COUNTY NO. 02 BERGEN

NAME OF OWNER ADDITIONAL OWNERS	PAGE NO.	BLOCK NO.	LOT NO.	LOT QUALIF.	ACCOUNT NO.	DEED BOOK PAGE	CLASS	PROPERTY LOCATION
SUYCANO, JUSTINE JOHN ETAL	0079	49	4		000000	05334 00485	2	328 MAIN ST
SVECAK, MARKO	0022	15	3		000000	07984 00690	2	384 MAIN ST
SWEENEY, RAYMOND W & MARIANN C	0053	31	12		000000	07080 00637	2	37 HAZELTON ST
SYBY, ADELE	0132	84	5		000000		2	367 TEANECK ROAD
SYMEONIDIS, THEODORE	0190	127	22		000000	00403 00758	2	64 ORCHARD ST
T & A REALTY, LLC	0127	80	7		000000	08434 00676	4A	215-217 MAIN ST
TABSACO, THEODORE & KATHY	0224	141	34		000000	01987 01193	2	22 TEANECK ROAD
TAFUR, ITALO & LOURDES	0058	34	16		000000	07880 00365	2	44 SEVENTH ST
TAGLE, GERARDO G TRSTE/ETALS	0211	136	1.02		000000	04461 00043	2	68 BERGEN TURNPIKE
TAISTRA, PATRICK J & PEGGY A	0069	41	22		000000	07572 00988	2	118 UNION PLACE
TALINGDAN, MARIGOLD	0026	16.01	14		000000	09541 00494	2	2 PARK AVE
TAMI, ANIUSKA	0154	103	17		000000	09125 00070	2	75 CHRISTIE ST
TAMPOL,NORMA	0032	20	13.02		000000	04564 00400	2	138 GORDON ST
TAMSEN, TURGUT & ALI	0009	7	17		000000	02284 00827	2	247 FIFTH ST
TAN,MARSHALL & NELLIE LEE	0129	81	7		000000		2	190 EUCLID AVE
TAPIA III, DENNYS A	0035	20.01	13		000000	05159 01173	2	533 TEANECK ROAD
TAPIA, DANIELLE & LOUIS	0104	68	1		000000	08666 00798	2	162 PRESTON ST
TAPIA, ROSA	0118	74	12		000000	02472 00071	2	83 PRESTON ST
TAPIA,ANDREA&LUIS	0212	136	7		000000	04913 00885	2	27 UNION ST
TARLAC, GELIX & EMILY MELISSA	0021	14	27		000000	02135 01231	2	86 EIGHTH ST
TARQUINO, JHONNY H & CARMEN A	0080	50	5		000000	04654 01177	2	51-53 AUSTIN ST
TASCON, ANA I & URREGO,CARLOS CALLE	0035	20.01	16.03		000000	04639 01431	2	136 E GRAND AVE
TATIS, ANDRES	0160	108	22		000000	03458 00882	2	172 CEDAR ST
TAVAREZ, FRANKLIN & VIRGINIA LOPEZ	0095	61	2		000000	08583 00274	2	61 PARK ST
TAVAREZ, NIDIA PATRICIA	0002	3	21		000000	04520 00122	2	216 THIRD ST
TAVAREZ,CRISTINA R ETALS	0104	68	15		000000	04493 00347	15F	6 PERSHING COURT
TAVERA, FREDY A	0133	84	22		000000	03083 02057	2	84 OVERPECK AVE
TAVERAS, JOSE & ANA	0160	108	19		000000	08838 00165	2	42 OVERPECK AVE
TAX,JUAN GARCIA	0213	136	25		000000	04724 01832	2	12 EDISON ST
TEDESCO, EILEEN	0061	36	4		000000	07748 00479	2	53 HIGHLAND PLACE
TEJADA, JOSE A ETAL	0010	8	1		000000	03433 00350	2	34 HACKENSACK AVE
TEJEDA, ESTHER MIREYA ETALS	0124	78	23		000000	02769 02246	2	198 PARK ST
TELLIAN, STEPHEN & PATRICIA	0176	120	1		000000	07631 00371	2	87 RIDGEFIELD AVE
TELLO, JOHN & VIVIANA	0155	104	7		000000	05376 00894	2	124 MAIN ST
TELOR, NAFTALI	0024	16	19		000000	08740 00831	2	36 EDWIN ST
TENEZACA, RENE & GILVA ANGAMARCA	0172	117	5		000000	01688 00404	2	137 CHRISTIE ST
TENKERIAN, NEILA	0130	82	7		000000	04433 01637	2	177 PARK ST
TERAN, ALEX	0135	87	1		000000	03880 00216	2	18 CEDAR ST UNIT 3B
TERAN, HENRY G & LILIA	0113	71	4		000000	08176 00247	2	145 HUDSON AVE
TERRANOVA, DANIELLE & ELIZABETH P	0181	122	32		000000	05074 00552	2	48 WINANT AVE
TERRANOVA,DANIEL D&VASQUEZ,NIETTE	0160	108	17		000000	04399 01678	2	50 OVERPECK AVE
TERRAROSA, GARY & N KACHADOORIAN	0012	8	38		000000	08363 00913	2	208 FIFTH ST
TESTA, JACK A & JEAN A	0158	107	20		000000	07913 00249	2	142 CEDAR ST
THAKKAR, VIJAY & BHAVANA	0099	65	16		000000	07915 00726	4A	204 MAIN ST
THAKUR, NARESH & DEVI, ATTI	0054	32	5		000000	05272 00958	2	15 EIGHTH ST
THE REAXIOM GROUP, LLC	0096	61	8		000000	01158 00450	4A	228-230 MAIN ST
THEN,JAHSN M&AMNIRYS	0019	13	22		000000	04990 01598	2	100 SEVENTH ST
THEURET, REGINA	0025	16.01	9		000000		2	44 ARTHUR ST
THEURET, ROBERT G & JOANN S	0048	27	16		000000	08280 00024	2	120 HAZELTON ST
THIEMANN, ROBERT F	0214	137	11		000000	07836 00607	2	69 COLLEGE PLACE
THOMAS, ELIZABETH & C PIPITONE	0224	141	23		000000	08819 00654	2	62 TEANECK ROAD
THOMPSON, GERALDINE F	0218	138.01	16		000000	07683 00909	2	36 SOUTH ST
THOMPSON, THOMAS & KELLY CATHCART	0056	33	10		000000	09122 00430	2	33 SEVENTH ST
THOR REAL ESTATE LLC	0232	151	5		000000	03002 00674	4B	18 INDUSTRIAL AVE
THOR REAL ESTATE LLC	0233	151	6		000000	03002 00681	4B	16 INDUSTRIAL AVE
THOR RIVER ROAD LLC DL	0001	1.03	8		000000	04651 00674	4B	INDUSTRIAL AVE
THORNTON, JOSEPHINE	0210	135	5.02		000000	07331 00221	2	21 RIDGEFIELD AVE
THURBER-WAMSLEY, DIANE M	0031	20	1		000000	08524 00453	2	133 ARTHUR ST
THURSTON, ROBERT D & ROSEMARY E	0140	90	18		000000	07147 00167	2	86 CEDAR ST
TIBVRCIO, LVCIA	0030	19	9		000000	02747 02423	2	156 ARTHUR ST
TICHY, PETER	0143	92	15		000000	08638 00900	2	20 HUDSON AVE
TIFAUT, ROBERTZ & CARLINE	0021	14	26		000000	00872 00159	2	90 EIGHTH ST
TIGGER REALTY LLC	0206	134.01	11		000000	04996 00715	2	89-93 TEANECK RD A4
TIGHE, WILLIAM & ARLENE	0081	50	13.01		000000	09040 00184	2	38 PRESTON ST
TIM'S WEST VIEW SERVICE STATION,INC	0071	44	1		000000	07846 00717	4A	87 RAILROAD AVE
TINAJ, SIMON & SUELA	0046	25	15		000000	09551 00391	2	52 HAZELTON ST
TISSERAND, THOMAS	0203	134.01	2.01		000000	08206 00055	2	99 TEANECK RD UNIT 308
TIVON, LLC	0209	134.01	13			09180 00010	2	81 TEANECK RD



## TAXING DISTRICT NO. 50 RIDGEFIELD PARK

## COUNTY NO. 02 BERGEN

NAME OF OWNER ADDITIONAL OWNERS	PAGE NO.	BLOCK NO.	LOT NO.	LOT QUALIF.	ACCOUNT NO.	DEED BOOK PAGE	CLASS	PROPERTY LOCATION
TOBAR, MARIO & EUGENIA	0162	111	2		000000	08361 00585	2 25	OVERPECK AVE
TODD, JAMES H & CAROL L	0065	40	4		000000		2 51	GRAND AVE
TOFEELOS LLC	0224	141	28		000000	05249 01120	2 40	TEANECK ROAD
TOHOVIL LLC	0138	89	5		000000	05326 00259	4A 175	MAIN ST
TOKER, MONICA & THOMAS	0141	91	6		000000	04356 00232	2 171	EUCLID AVE
TOLA, FISNIK & XHAFERRI, OLIGERTA	0091	56	19		000000	05482 01808	2 48-50	PAULISON AVE
TOLEDO, SCOTT & MARLENE M	0144	94	9		000000	03751 00816	2 57	CEDAR ST
TORIGIAN, ANDREW	0229	145	2.02		000000	07130 00169	4A 193	BERGEN TURNPIKE
TORIGIAN191193 LLC	0229	145	1		000000	04855 01173	4A 191	BERGEN TURNPIKE
TORRES, ANTHONY & ATHENA SERRANO	0065	39	8		000000	08565 00357	2 33	GRAND AVE
TORRES, CLIVE A & ALICIA	0025	16	21		000000	07804 00603	2 28	EDWIN ST
TORRES, DIOGENES & FLAVIA	0059	34	25		000000	01597 00655	2 16	SEVENTH ST
TORRES, FERNANDO & MARTHA	0125	79	13		000000	01572 00636	2 128	OVERPECK AVE
TORRES, GUIDO	0049	29	1		000000	02073 02084	15F 73	HAZELTON ST
TORRES, JACQUELINE	0030	19	2		000000	09577 00457	2 126	ARTHUR ST
TORRES, JAVIER	0196	131	8		000000	08149 00479	2 219	TEANECK ROAD
TORRES, LISSET	0223	141	14		000000	02155 01625	2 41	ELM ST
TORRES, PAULINA E ETAL	0164	113	4		000000	04617 01071	2 23	HUDSON AVE
TORRES, RAUL & LESLY	0088	54	8.01		000000	00979 00395	2 87	SUMMIT ST
TORRETO, JOSE F & LETICIA F	0131	83	16		000000	03091 01049	2 344	TEANECK ROAD
TOUHIDI, MEHDI & SHAYAN	0040	22	14		000000	04503 00784	2 56	GORDON ST
TOVAR, OSCAR & NORA	0177	120	15		000000	09290 00444	2 22	WINANT AVE
TOVAR, SANDRA	0059	34	28		000000	01832 01448	2 4	SEVENTH ST
TOWOLAWI, TAJUDEEN T & MORENIKE T	0132	84	8		000000	08424 00832	2 381	TEANECK ROAD
TRAINOR, SILVIA TRSTE	0111	70	8		000000	05505 01593	2 199	PRESTON ST
TRANI, PATRICK A & ROBYN M	0066	40	11		000000	09220 00215	2 79	GRAND AVE
TREBILCOCK, JAMES B & AYISHATU A	0140	90	10		000000	02752 01690	2 162	EUCLID AVE
TRESS, STEVEN E & KATHLEEN G	0027	17	10		000000		2 85	ARTHUR ST
TRIONE, JOSEPH & MARGARET	0180	122	11		000000	07941 00129	2 53	GARDEN ST
TROTTA, JOHN G. & LOUISE	0163	112	19		000000		2 170	HOBART ST
TRUNCCELLITO, DENNIS & JEANNETTE	0085	52	5		000000	07130 00523	2 15	PRESTON ST
TRUSTEE, INGEBORG BENKOWITSCH TRUST	0182	123	2		000000	01665 01647	2 69	LAUREL ST
TRUSTEES-FIRST PRESBYTERIAN	0121	77	8		000000		15D 73	POPLAR ST
TRUSTEES-MOSAIC LODGE 194 F & A M	0144	94	1		000000		15F 129	MAIN ST
TSOURATAKIS, DIMITRIOS & GEORGIA	0096	62	4		000000	07296 00098	2 16	GROVE ST
TT & SONS REALTY LLC	0100	66	3		000000	01987 01764	2 305	MAIN ST
TUCKER, BENJAMIN A & DENTI, DANIELLE	0032	20	17		000000	04240 01006	2 122	GORDON ST
TUCKER, PIARI S	0075	46	1		000000	08280 00761	2 109	FIFTH ST
TULKAN, NANDOR	0140	90	15.01		000000	01524 00359	2 96	CEDAR ST
TULLOCH, BRUCE & SHENISE	0196	131	9		000000	04662 01203	2 223	TEANECK ROAD
TUMINO PROPERTIES	0199	133.01	7		000000	02179 02058	1 35	E WINANT AVE
TUMINO PROPERTIES LLC	0198	132	12		000000	08220 00225	4A 28	E WINANT AVE
TUMINO'S REALTY LLC	0198	132	10		000000	08020 00267	4A 37	EMERSON ST
TURI, VIRGINIA & DANIEL	0197	132	3		000000	02508 01351	2 43	HILLE PLACE
TURNER, JR HENRY T & MARIA	0070	42.01	5		000000		2 171	E GRAND AVE
TUSSI, ANTHONY & ANNAMARIA	0152	102	13		000000	05006 01907	2 119	CHRISTIE ST
TYMON, III JOHN JOSEPH & LINDA L	0218	138.02	4		000000		2 67	CHESTNUT ST
UBEN, MINORKAS & MAXIMO	0215	138	13		000000	09125 00983	2 43	SOUTH ST
UBILLUS, WILLIE & GLENDA	0019	13	14		000000	01885 01362	2 137	SIXTH ST
ULLOA, ANABEL & HERNANDEZ, REYES	0091	56	17		000000	05308 01851	2 54-56	PAULISON AVE
UM, KI HYUN & YOUNG SIL	0083	50.01	1.01	C0310	000000	03540 01828	2 67	BIRCH ST
UNITED RENTALS	0092	57.01	1		000000	08655 00741	1 260B	BERGEN TURNPIKE REAR
UNITED RENTALS	0097	63.01	1		000000	08655 00741	1 260A	BERGEN TURNPIKE
UNITED RENTALS	0231	147	1		000000	09145 00143	4A 222-260	BERGEN TURNPIKE
UNITED STATES POST OFFICE	0144	94	7		000000		15C 155	MAIN ST
UNTORIA, MIRIAM	0016	10	12.01		000000	08397 00833	2 35	CENTRAL AVE
URENA, KELSEY GISSELLE TRSTE	0117	73	21		000000	04686 00135	2 44	POPLAR ST
URFIRER, DAWN	0119	75	11		000000	02147 01590	2 134	BERGEN AVE
URMANCHE, GUINARA N	0056	33	15		000000	09017 00287	2 47	SEVENTH ST
US BANK NATIONAL ASSOC. TRSTE	0206	134.01	11	CG013	000000	09126 00481	2 89-93	TEANECK RD G13
US BANK TRUST C/O HUDSON HOMES MGMT	0046	25	8		000000	02583 00592	2 71	GORDON ST
USALJ, MARIO & MARIJA	0058	34	9		000000		2 33	SIXTH ST
UY, EDNEY JUDE & ELIJAH HOWEN	0173	118	5		000000	04469 00275	2 41	BRINKERHOFF ST
UY, ISABELO D & MARIA D	0176	119	15		000000		2 98	RIDGEFIELD AVE
UZHCA, NELSON & MARIA B	0151	101	9		000000	03038 01707	2 107	HOBART ST
VACA, SUSY J	0197	132	6		000000	01721 00056	2 53	HILLE PLACE
VACCARO, ANDREA F	0026	16.01	13		000000	07421 00992	2 60	ARTHUR ST
VACCARO, WENDY & TARAZONA, ARTURO	0119	75	14		000000	05266 01202	2 122	BERGEN AVE



## TAXING DISTRICT NO. 50 RIDGEFIELD PARK

COUNTY NO. 02 BERGEN

NAME OF OWNER ADDITIONAL OWNERS	PAGE NO.	BLOCK NO.	LOT NO.	LOT QUALIF.	ACCOUNT NO.	DEED BOOK	DEED PAGE	CLASS	PROPERTY LOCATION
VALDERRAMA, ELENA	0043	24	12		000000	03265	00402	2	37 GORDON ST
VALDEZ, JORGE & CAROLINA	0176	119	17		000000	09547	00441	2	90 RIDGEFIELD AVE
VALDEZ,LIZMARY&SANTANA,CRISTIAN	0048	27	7		000000	03999	00566	2	123 GORDON ST
VALDIVIESO JR., N. & R&A VALDEVIESO	0174	118	20		000000	08828	00944	2	42 EUCLID AVE
VALENTIN, ERIC T & MAURA	0227	143	5		000000	08736	00945	2	21 ELM ST
VALENTINETTI, PAUL	0205	134.01	11	CG007		08335	00929	2	89-93 TEANECK RD G7
VALENTINETTI, PAUL	0206	134.01	11	C0105		08335	00929	2	89-93 TEANECK RD UNIT A5
VALENTINETTI, JOHN & FAITH	0177	121	2		000000	07237	00091	2	9 EUCLID AVE
VALENZUELA, CHRISTIAN & DIAZ, DIANA	0009	7	22		000000	03348	02000	2	46 SIXTH ST
VALERA, RICARDO	0199	133.01	5		000000	05294	00714	2	27 E WINANT AVE
VALLE, GEORGE J & ANA	0166	114	12		000000	08413	00392	2	138 CHRISTIE ST
VAN BUSKIRK, JOHN & MARIA	0144	93	10		000000	08424	00342	2	122 EUCLID AVE
VAN GELDREN, CHARLES & ANNA	0086	52	13		000000	07000	00206	2	40 SUMMIT ST
VAN GELDREN, THOMAS & ELIZABETH	0089	55	1		000000	08559	00148	2	35 SUMMIT ST
VAN UITTENBROEK, TINA	0152	102	6		000000	08707	00392	2	99 CHRISTIE ST
VANTAGE HEALTH SYSTEMS, INC.	0161	110	6		000000	07334	00441	15F	187 MT VERNON ST
VARGAS, DIOGENES	0124	78	25		000000	02759	01395	2	190 PARK ST
VARGAS, FAUSTA	0043	24	10		000000	00833	02056	2	33 GORDON ST
VARGAS, JORGE & GLADYS	0091	56	8		000000	08517	00254	2	29 FIFTH ST
VARGAS, RAMON & MADELINE	0117	73	17		000000	08360	00836	2	238 EUCLID AVE
VARGAS, ROSA H	0090	56	1.01		000000	01725	00157	2	9 FIFTH ST
VARGAS, ROSALIE B ETAL	0086	52	10.01		000000	04353	00346	2	48 SUMMIT ST
VASILE, MARCEL DANIEL ETAL	0104	68	8		000000	03771	01311	2	107 UNION PLACE
VASQUEZ, ALBERT & DORIS	0010	7	34		000000	00775	01547	2	2 SIXTH ST
VASQUEZ, FLOR & JOSE	0148	99	14		000000	09371	00053	2	12 CHRISTIE ST
VASQUEZ, JOSE (ETAL)	0221	139	10		000000	01861	00566	2	98 TEANECK ROAD
VASQUEZ, SIMON B	0129	82	1		000000	04311	00854	2	175 EUCLID AVE
VASQUEZ, ALFONSO&SARVELIA	0116	73	3		000000	04019	01725	2	147 BERGEN AVE
VASQUEZ, MICHAEL A&ALVARADO, LUZ	0222	141	6		000000	04298	00405	2	23 MAPLE ST
VAUGHAN III, WALLACE ROY & SUSAN	0211	135	18		000000	07862	00696	2	34 UNION ST
VAYNER, MICHAEL & LUBA	0190	127	25		000000	08264	00565	2	51 LAUREL ST
VAZQUEZ-FELICIANO, MAYRA	0142	91	19		000000	01627	01112	2	118 CEDAR ST
VAZQUEZ, JACQUELINE ETALS	0026	16.01	10		000000	04828	00007	2	48 ARTHUR ST
VEGA, ARNALDO J & MARTHA J	0118	74	9		000000	09152	00183	2	75 PRESTON ST
VEGA, JUAN RAMON	0016	10	14		000000	02449	00408	2	45 CENTRAL AVE
VEGA, RICHARD	0008	7	8		000000	03004	00044	2	225 FIFTH ST
VEGA, SAMMY & TRACY ANN	0213	136	22		000000	02434	01700	2	20 EDISON ST
VELA, DAVID	0144	94	8		000000	08671	00646	2	53 CEDAR ST
VELASQUEZ, MEGAN ETAL	0180	122	15		000000	04451	00842	2	119 BRINKERHOFF ST
VELAZCO-HERNANDEZ, DAVID	0220	138.02	37.01		000000	04856	00609	2	16 ELM ST
VELAZQUEZ, ENZO T	0163	112	14		000000	08822	00240	2	32 OVERPECK AVE
VELAZQUEZ, JACK & COYAGO, MARTHA C	0026	17	4		000000	02805	00090	2	63 ARTHUR ST
VELE, FAUSTO	0055	32	20		000000	01012	02013	2	366 MAIN ST
VELEZ, CAROLINA B	0182	123	6		000000	02349	00634	2	95 LAUREL ST
VELEZ, CHRISTIE & ROBERTO A	0115	72	13		000000	03070	01323	2	156 HUDSON AVE
VELEZ, LUCILA B	0193	130	5		000000	08742	00010	2	159 BRINKERHOFF ST
VELEZ, ROBERTO & JUANA	0143	92	14		000000	00859	00916	15F	24 HUDSON AVE
VELEZ, WILFRED & GEORGEANN	0225	142	9		000000	09162	00079	2	35 ELM ST
VELEZ, ZOILA	0147	99	7		000000			2	136 MAIN ST
VELEZ, ROBERTO	0179	122	6		000000	04393	00076	2	33 GARDEN ST
VELOZ, GEORGE GABRIEL ETAL	0187	126	8.01		000000	05079	01778	2	29 WINANT AVE
VELOZ, HOSWARD M	0067	40	33		000000	02130	01329	2	44 UNION PLACE
VELOZ, YESENIA	0110	70	3	C0021	000000	05143	00441	2	435 TEANECK RD UNIT 21
VENTURA, IRIS & ELSA	0112	70.01	6		000000	05043	00756	2	153 OVERPECK AVE
VERA, JULIE D	0109	70	1		000000	08109	00566	2	415 TEANECK ROAD
VERA, NANCY & LUIS ALMACHI	0165	114	1.02		000000	00308	00260	2	113 HOBART ST
VERCELLI, THOMAS & STACEY	0161	110	9		000000	00002	00464	2	70 OVERLOOK AVE
VERGARA, JULIO & MARIA SARMIENTO	0185	124	7		000000	09094	00393	2	172 TEANECK ROAD
VERNAGLIA, PAULA	0116	73	6.01		000000	01955	01839	2	99 PRESTON ST
VICICONTE, ANTONIO ETALS	0053	32	3		000000	01138	01085	2	9 EIGHTH ST
VICUNA, MANUEL & JUNIOR A	0174	118	19		000000	04214	01839	2	46 EUCLID AVE
VIDA JR, KAROL & PAVIL & PETER	0136	87	14		000000	02887	00761	2	52 SPRUCE AVE
VIDUCIC, ANTE & LJUBICA	0077	46	23		000000	01369	02122	2	106 PAULISON AVE
VIEIRA, ANA & CARVALHO, DIXON	0029	18.01	8		000000	05500	00125	2	100 ARTHUR ST
VIEITEZ, JOSEPH M	0180	122	9		000000	04227	00719	2	45 GARDEN ST
VILLA-CALLE, LIGIA V	0204	134.01	7		000000	04366	01815	2	103 TEANECK ROAD
VILLAFUERTE, MARGARITA & M RIVERO	0088	54	7		000000	00283	02190	2	83 SUMMIT ST
VILLAGE IGA LLC	0127	80	3		000000	08078	00870	4A	201-203 MAIN ST

## TAXING DISTRICT NO. 50 RIDGEFIELD PARK

COUNTY NO. 02 BERGEN

NAME OF OWNER ADDITIONAL OWNERS	PAGE NO.	BLOCK NO.	LOT NO.	LOT QUALIF.	ACCOUNT NO.	DEED BOOK PAGE	CLASS	PROPERTY LOCATION
VILLAGE IGA LLC	0127	80	3.01		000000	08078 00870	4A	205 MAIN ST
VILLAGE OF RIDGEFIELD PARK	0017	11	2		000000		15C	RAILROAD AVE
VILLAGE OF RIDGEFIELD PARK	0017	11	4		000000		15C	RAILROAD AVE
VILLAGE OF RIDGEFIELD PARK	0017	11	5		000000		15C	RAILROAD AVE
VILLAGE OF RIDGEFIELD PARK	0017	11	6		000000		15C	FIRST ST
VILLAGE OF RIDGEFIELD PARK	0017	11	7		000000		15C	FIRST ST
VILLAGE OF RIDGEFIELD PARK	0018	11	10		000000		15C	SECOND ST
VILLAGE OF RIDGEFIELD PARK	0023	15.01	1		000000	00000 00000	15C	MEADOW LANDS
VILLAGE OF RIDGEFIELD PARK	0026	16.02	1		000000		15C	MEADOW LANDS
VILLAGE OF RIDGEFIELD PARK	0030	18.02	1		000000		15C	MEADOW LANDS
VILLAGE OF RIDGEFIELD PARK	0033	20.01	3.03		000000	05202 01931	15C	577 TEANECK ROAD REAR
VILLAGE OF RIDGEFIELD PARK	0033	20.01	5.03		000000	07894 00731	15C	571 TEANECK ROAD REAR
VILLAGE OF RIDGEFIELD PARK	0033	20.01	5.05		000000	05178 01298	15C	TEANECK ROAD REAR
VILLAGE OF RIDGEFIELD PARK	0034	20.01	6.01		000000	07602 00878	15C	567 TEANECK ROAD REAR
VILLAGE OF RIDGEFIELD PARK	0034	20.01	7.02		000000	00172 01270	15C	TEANECK RD (REAR)
VILLAGE OF RIDGEFIELD PARK	0034	20.01	8.02		000000	08726 00081	15C	553 TEANECK ROAD REAR
VILLAGE OF RIDGEFIELD PARK	0034	20.01	9.02		000000	01156 02354	15C	TEANECK RD (REAR)
VILLAGE OF RIDGEFIELD PARK	0034	20.01	10		000000		15C	TEANECK ROAD
VILLAGE OF RIDGEFIELD PARK	0035	20.01	12.01		000000	00753 00050	15C	267 OVERPECK AVE REAR
VILLAGE OF RIDGEFIELD PARK	0035	20.01	13.02		000000		15C	OVERPECK AVE (REAR)
VILLAGE OF RIDGEFIELD PARK	0035	20.01	14		000000	09599 00367	15C	E GRAND AVE
VILLAGE OF RIDGEFIELD PARK	0035	20.01	16.02		000000	09599 00367	15C	EAST GRAND AVE
VILLAGE OF RIDGEFIELD PARK	0035	20.01	16.05		000000		15C	GORE
VILLAGE OF RIDGEFIELD PARK	0038	20.04	1		000000	07789 00007	15C	TEANECK ROAD REAR
VILLAGE OF RIDGEFIELD PARK	0039	21.01	1		000000		15C	MEADOW LANDS
VILLAGE OF RIDGEFIELD PARK	0041	22.01	1		000000		15C	MEADOW LANDS
VILLAGE OF RIDGEFIELD PARK	0044	24.01	1		000000		15C	MEADOW LANDS
VILLAGE OF RIDGEFIELD PARK	0044	24.01	2		000000		15C	MEADOW LAND
VILLAGE OF RIDGEFIELD PARK	0045	24.06	1		000000		15C	CHALLENGER ROAD
VILLAGE OF RIDGEFIELD PARK	0049	27.01	1		000000		15C	MEADOW LANDS
VILLAGE OF RIDGEFIELD PARK	0049	27.01	2		000000		15C	MEADOWS
VILLAGE OF RIDGEFIELD PARK	0049	27.01	3		000000		15C	MEADOW LANDS
VILLAGE OF RIDGEFIELD PARK	0049	28.01	1		000000		15C	MEADOW LANDS
VILLAGE OF RIDGEFIELD PARK	0052	30.01	1		000000		15C	MEADOW LANDS
VILLAGE OF RIDGEFIELD PARK	0057	33.01	1		000000		15C	MEADOW LANDS
VILLAGE OF RIDGEFIELD PARK	0094	60	8.01		000000	05147 01687	15C	55 WEBSTER ST
VILLAGE OF RIDGEFIELD PARK	0095	60	12		000000		15C	234 MAIN ST
VILLAGE OF RIDGEFIELD PARK	0095	60	14		000000	00003 02418	15C	68 PARK ST
VILLAGE OF RIDGEFIELD PARK	0098	65	1		000000		15C	35 GROVE ST
VILLAGE OF RIDGEFIELD PARK	0108	69	25		000000		15C	REAR TEANECK RD (GORE)
VILLAGE OF RIDGEFIELD PARK	0112	70.01	11		000000		15C	OVERPECK AVE
VILLAGE OF RIDGEFIELD PARK	0127	79.01	17		000000		15C	OVERLOOK AVE
VILLAGE OF RIDGEFIELD PARK	0127	80	9		000000	07036 00787	15C	93 PARK ST
VILLAGE OF RIDGEFIELD PARK	0129	82	4.01		000000		15C	159 PARK ST
VILLAGE OF RIDGEFIELD PARK	0134	85	1		000000		15C	MT VERNON & HERBERT
VILLAGE OF RIDGEFIELD PARK	0139	89	24		000000	07427 00735	15C	56 CEDAR ST
VILLAGE OF RIDGEFIELD PARK	0142	92	7		000000		15C	107 CEDAR ST
VILLAGE OF RIDGEFIELD PARK	0143	93	1		000000		15C	HOBART ST
VILLAGE OF RIDGEFIELD PARK	0156	106	6		000000		15C	MAIN ST BREWSTER PARK
VILLAGE OF RIDGEFIELD PARK	0157	106.01	4		000000		15C	MAIN ST
VILLAGE OF RIDGEFIELD PARK	0161	110	13		000000		15C	OVERLOOK AVE
VILLAGE OF RIDGEFIELD PARK	0162	111	11		000000		15C	OVERLOOK AVE
VILLAGE OF RIDGEFIELD PARK	0170	116	22.02		000000		15C	210 BRINKERHOFF ST
VILLAGE OF RIDGEFIELD PARK	0199	134	8		000000	05456 00004	15F	125 TEANECK ROAD
VILLAGE OF RIDGEFIELD PARK	0200	134.01	1		000000		15C	TEANECK ROAD
VILLAGE OF RIDGEFIELD PARK	0204	134.01	8		000000		15C	101 TEANECK ROAD
VILLAGE OF RIDGEFIELD PARK	0211	135.01	1		000000		15C	RIDGEFIELD AVE
VILLAGE OF RIDGEFIELD PARK	0219	138.02	19		000000		15C	TEANECK ROAD
VILLAGE OF RIDGEFIELD PARK	0227	144	5		000000	01799 01581	15F	109 BERGEN TURNPIKE
VILLAGE OF RIDGEFIELD PARK	0228	144	7		000000		15F	111 BERGEN TURNPIKE
VILLAGE OF RIDGEFIELD PARK	0228	144	9		000000	00000 00000	15C	BERGEN TURNPIKE
VILLAGE OF RIDGEFIELD PARK	0228	144	10		000000		15C	BERGEN TURNPIKE
VILLAGE OF RIDGEFIELD PARK	0228	144	11		000000	09130 00476	15C	143 BERGEN TURNPIKE
VILLAGE OF RIDGEFIELD PARK	0228	144	12		000000		15C	BERGEN TURNPIKE
VILLAGE OF RIDGEFIELD PARK	0228	144	13		000000		15C	BERGEN TURNPIKE
VILLAGE OF RIDGEFIELD PARK	0228	144	16		000000		15C	BERGEN TURNPIKE
VILLAGE OF RIDGEFIELD PARK	0232	150	3		000000		15C	FT OF BRINKERHOFF ST W
VILLAGE OF RIDGEFIELD PARK	0232	151	3		000000		15C	24 INDUSTRIAL AVE

## TAXING DISTRICT NO. 50 RIDGEFIELD PARK

COUNTY NO. 02 BERGEN

NAME OF OWNER ADDITIONAL OWNERS	PAGE NO.	BLOCK NO.	LOT NO.	LOT QUALIF.	ACCOUNT NO.	DEED BOOK PAGE	CLASS	PROPERTY LOCATION
VILLAMIL, CARLOS A & MARTHA R	0195	130	38	C0001		00036 00322	2	10-12 EMERSON ST UNIT 12
VILLAMIL, CLAUDIA A	0195	130	38	C0002		00363 00340	2	10-12 EMERSON ST UNIT 10
VILLANO, GERARD A & MARIE	0096	62	7		000000		2	43 PARK ST
VILLANUEVA, DARIOU LEGSAC ETAL	0205	134.01	11	CG005		05077 01496	2	89-93 TEANECK RD G5
VILLANUEVA, DARIOU LEGSAC ETAL	0206	134.01	11	C0107		05077 01496	2	89-93 TEANECK RD UNIT A7
VILLANUEVA, JOSE A & YULY B	0142	91	18		000000	08218 00861	2	122 CEDAR ST
VILLANUEVA, LUCIA & NESTOR	0172	117	10.01		000000		2	230 TEANECK ROAD
VILLEGAS, ROBERT M & ROSARIO, SUJEIRY	0167	115	8		000000	02324 01472	2	145 HOBART ST
VILORIA, EDERMIRO	0025	16.01	1		000000	08591 00824	4A	419 MAIN ST
VILORIA, EDERMIRO	0171	116	34		000000	08780 00253	2	168-170 BRINKERHOFF ST
VILORIA, EDERMIRO & BARBARA	0121	76	15		000000	07369 00159	2	126 PARK ST
VINCENTZ, WARREN	0205	134.01	11	CG004		07202 00291	2	89-93 TEANECK RD G4
VINCENTZ, WARREN	0205	134.01	11	CG008		07570 00175	2	89-93 TEANECK RD G8
VINCENTZ, WARREN	0206	134.01	11	CG009		07248 00712	2	89-93 TEANECK RD G9
VIRELLA, JUAN & ENERIO, MICHELLE	0111	70	15		000000	02933 00998	2	164 OVERPECK AVE
VISHWA NIRMALA DHARMA	0034	20.01	11.01		000000	08536 00815	2	270 OVERPECK AVE
VISHWA NIRMALA DHARMA	0034	20.01	11.03		000000	09262 00370	2	268 OVERPECK AVE
VISIOLI, JAMES C & DIOSMARI A	0048	27	8		000000	09143 00227	2	131 GORDON ST
VITORIANO, WILLIAM S	0179	121	25		000000	05202 01732	2	18 GARDEN ST
VOGLER JAMES A & SHIRLEY A	0142	92	9		000000		2	113 CEDAR ST
VON FISCHER, RYAN N & FLORENCE M	0007	6	10		000000	03512 01116	2	335 FIFTH ST
VON RUDENBORG, LORRAINE	0104	68	3		000000	08371 00261	2	9 ROOSEVELT AVE
VOORHEES, RANDALL	0080	50	7.01	C0001		01854 02340	2	58-A PRESTON ST
VORHEES, DONALD & LORETTA	0143	92	17		000000	01010 00634	2	112 HOBART ST
WAGNER, RODNEY A & LYNN A	0062	37	9		000000	08070 00124	2	96 GRAND AVE
WAGNER, ROSS & MARILYNN	0218	138.01	11		000000	00279 02021	2	101 ORCHARD ST
WALLER, MARK & ROSEMARY	0213	137	1		000000	05390 01068	15F	15 EDISON ST
WALSH, ANTHONY & CAROLINA	0173	118	7		000000	01650 02252	2	47 BRINKERHOFF ST
WALSH, MATTHEW	0089	55	8		000000	01823 02217	2	416 LINCOLN AVE
WANG, HONGBO	0053	31	19		000000	03275 00258	2	10 HIGHLAND PLACE
WARRAD, NAWWAF & NAIMEH & AHLAM	0057	33	27		000000	03336 01885	2	24 EIGHTH ST
WARREN, JOHN	0185	123	41		000000	08979 00477	2	56 WINANT AVE
WASEF, NADER	0183	123	14.02		000000	01492 00241	2	129 BRINKERHOFF ST
WATERS, GEORGE	0127	80	12		000000	00423 00620	2	103 PARK ST
WEBER, INGABORG	0156	105	4		000000		2	10 HOMESTEAD PLACE
WEISS, PETER & CHRISTINE	0126	79.01	13		000000	01145 01811	2	101 OVERPECK AVE
WELSEK, MARY JANE	0024	16	11		000000		2	31 ARTHUR ST
WELSEN, SHERY ADEL ETAL	0041	23	3.01		000000	05422 00023	2	9 EDWIN ST
WENGIEL, CAROL	0020	13	40		000000		2	62 SEVENTH ST
WEY, THEENSHEE & CHIENAN	0193	130	1		000000	07643 00493	2	229 TEANECK ROAD
WHALEN, EDWARD & TARA CAPOBIANCO	0093	59	1		000000	09578 00081	2	1 WEBSTER ST
WHITE, ROSEANNE	0159	108	13		000000	08545 00109	2	68 OVERPECK AVE
WHITMER JR, WALLACE R & SUSAN	0163	112	20		000000	07745 00354	2	162 HOBART ST
WIJAYA, ALEXANDER JANTO ETAL	0075	45	35		000000	03193 00734	2	102 FIFTH ST
WILLIAMS, RAYMOND ETALS	0184	123	40.01		000000	05351 00645	2	62 WINANT AVE
WILLIAMS, THOMAS & DONNA	0147	98	5		000000	06957 00688	2	15 SPRUCE AVE
WILSON, KEEGAN & FREEL, DOSS	0228	144	19		000000	03957 00115	2	175 BERGEN TURNPIKE
WILSON, STEVEN & JOHANNA	0047	26	7		000000	07647 00550	2	99 GORDON ST
WIMBELDON REALTY, LLC	0095	60	10		000000	09519 00099	4A	240-246 MAIN ST
WIND, JASON	0153	102	19		000000	01705 00634	2	100 BRINKERHOFF ST
WISNESKI, EUGENE & PATRICIA	0060	35	4		000000		2	19 HIGHLAND PLACE
WOHLLEBEN, ALBERT W & GAYLE C	0195	130	32		000000	03101 01162	2	30 EMERSON ST
WOHLRAB, PHILIP S & COLLEEN C	0198	133.01	1		000000	07046 00512	2	19 E WINANT AVE
WON BUDDHISM OF AMERICA INC	0146	95	7		000000	00698 02484	15D	162 MAIN ST
WONDRACK, CAROL A	0031	20	4		000000	08091 00890	2	129 ROOSEVELT AVE
WONDRACK, LAURA & ANNILLO, NANCY	0064	38	20		000000	04307 01814	2	114 GRAND AVE
WONG, JEFFREY	0159	108	4		000000	04642 00271	2	327 TEANECK ROAD
WONG, JESUS & CLARA	0009	7	15		000000	01592 01212	2	241 FIFTH ST
WONG, NIKKO TY LEUNG	0195	130	22		000000	02181 01125	2	203 BRINKERHOFF ST
WONG, WAN & WU, TONY	0161	109	9		000000	03953 00329	2	62 OVERLOOK AVE
WOO, BO KYUNG & CHOI, SUNG HO	0063	38	3		000000	05438 01916	2	107 HIGHLAND PLACE
WOOD, JASON & ALTHEA T NICHOLAS-	0032	20	15		000000	03542 01134	2	128 GORDON ST
WOODS, MICHAEL & MARIA	0063	38	10		000000	06827 00798	2	137 HIGHLAND PLACE
WORTHEN JR, CLYDE A & WEN-HSIN	0075	46	3		000000	07662 00948	2	115 FIFTH ST
WSNJYI LLC	0087	53	6		000000	04954 01251	2	49 PRESTON ST
WU, TRISTAN AUNG & THI THI	0184	123	31		000000	04659 00673	2	30 VOORHEES PLACE
WYSOCKI, PETER	0136	87	1	C0016		01509 01504	2	7 LINCOLN AVE UNIT 2B
XENOPHONTOS, KYPROS	0001	2	4.01		000000		1	31 FIRST ST

## TAXING DISTRICT NO. 50 RIDGEFIELD PARK

## COUNTY NO. 02 BERGEN

NAME OF OWNER ADDITIONAL OWNERS	PAGE NO.	BLOCK NO.	LOT NO.	LOT QUALIF.	ACCOUNT NO.	DEED BOOK PAGE	CLASS	PROPERTY LOCATION
XENOPHONTOS, KYPROS & IRENE	0033	20.01	5.02		000000	07496 00884	2	573 TEANECK ROAD
XENOPHONTOS, SPIROS	0001	2	19		000000	04024 00181	2	118 SECOND ST
XU, VICKY	0201	134.01	2.01	C0119	000000	03846 01865	2	99 TEANECK RD UNIT 119
YAGI, KOU & KAORU	0169	116	6		000000	00236 00807	2	161 CHRISTIE ST
YAKIMOVICH, ULADZIMIR & HANNA	0207	134.01	11	C0201	000000	00307 02440	2	89-93 TEANECK RD UNIT B1
YAMAMOTO, JEAN	0083	50.01	1.01	C0309	000000	04202 00025	2	65 BIRCH ST
YANAGIHARA, SHINGI & MIYURI	0032	20	11		000000	08732 00437	2	552 TEANECK ROAD
YANG, SEUNG JIN & HYANG SOOK MOON	0124	79	2		000000	01223 01314	2	395 TEANECK ROAD
YATES III, MICHAEL & BRIGETTE	0206	134.01	11	C0103	000000	05158 00169	2	89-93 TEANECK RD UNIT A3
YERA, ROLANDO & EMMA & O YERA-AGUIAR	0220	138.02	34		000000	01382 02350	2	30 ELM ST
YEUNG, CHRISTOPHER Y & SUSAN H KIM-	0208	134.01	11	C0213	00000000	05331 01690	2	89-93 TEANECK RD UNIT B13
YEUNG, CHRISTOPHER & SUSAN KIM	0204	134.01	11	CCP02	000000	05331 01690	2	89-93 TEANECK RD CP2
YFANTIS, GREGORY & LAUREN	0191	128	19		000000	09632 00363	2	58 COLLEGE PLACE
YI, DONG WOO	0140	90	11		000000	04482 01023	2	160 EUCLID AVE
YOO, SANG & KYUNG HWA	0201	134.01	2.01	C0206	000000	08975 00428	2	99 TEANECK RD UNIT 206
YOON, CHANG & JONG	0159	108	5		000000	08692 00158	2	329 TEANECK ROAD
YOON, JOONKI	0203	134.01	2.01	C0311	000000	05529 01195	2	99 TEANECK RD UNIT 311
YOON, SUNGPHIL	0081	50.01	1.01	C0106	000000	02581 01127	2	11 BIRCH ST
YOSCARY, SUZANNE	0009	7	19		000000	08660 00470	2	87-91 CENTRAL AVE
YOUNG, DAVID A & ELIZABETH L	0158	107	19		000000	08062 00840	2	144 CEDAR ST
YU, CHING WAH	0189	127	16		000000		2	90 ORCHARD ST
YU, CHIWING ERIK	0049	27	18		000000	02871 00031	2	114 HAZELTON ST
YU, KWANG HEE	0222	141	2		000000	03111 00168	2	9 1/2 MAPLE ST
YU, KWANG HEE & CHO, HYUM JUNG	0187	126	3		000000	05185 00053	4A	69 RIDGEFIELD AVE
YU, KWANG HEE & CHO, HYUM JUNG	0187	126	4		000000	05185 00053	4A	71 RIDGEFIELD AVE
YUN, YONG TUK	0172	117	3		000000	08830 00353	2	131 CHRISTIE ST
YUNES, PEDRO & MAYLENI	0158	107	22		000000	08210 00943	2	130-132 CEDAR ST
ZABALA, ELIZABETH	0024	16	13		000000	04583 00491	2	39 ARTHUR ST
ZAIKOWSKI, DONALD & MARIE S	0015	10	2		000000	07411 00625	2	3 SECOND ST
ZAIKOWSKI, RICHARD & ANNE	0134	84	24		000000		2	194 MT VERNON ST
ZAJICEK, EMANUEL A & BERNADETTE G	0224	141	27		000000		15F	42 TEANECK ROAD
ZAKARIAN, RAZMIK & SATIK	0050	29	13		000000	07024 00088	2	90 HIGHLAND PLACE
ZAMBRANO, FANNY & DIEGO VILLACRES	0098	64	10		000000	08618 00335	2	110 LINCOLN AVE
ZAMBRANO, GABRIEL D & JOLANTA	0087	53	13		000000	05324 01561	2	66 SUMMIT ST
ZAMBRANO, J FABIAN & PAMELA S	0126	79.01	7		000000	08648 00676	2	119 OVERPECK AVE
ZAPATA, JOHN M	0209	134.01	11	C0313	000000	00443 01536	2	89-93 TEANECK RD UNIT C13
ZAPATA, RAMON & MARILUZ	0014	9	23		000000	09618 00412	2	144 FOURTH ST
ZAPATA, VICTORINO A & CRISTIAN A	0005	5	29		000000	03568 01455	2	336 FIFTH ST
ZARATE, MIGUEL L	0184	123	33		000000	05448 01919	2	24 VOORHEES PLACE
ZARDOYA-REAL, JESUS & LUZ	0155	104	4		000000	07889 00020	2	17 HOMESTEAD PLACE
ZEIGLER, EVETTE R ETALS	0090	55	13		000000	02512 01810	2	18 WEBSTER ST
ZEUNER, ROBERT H & SALLY ANN	0101	67	5		000000	03121 00808	2	195 BERGEN AVE
ZHANG, JEFF BENJAMIN	0011	8	16		000000	05521 00082	2	143 FOURTH ST
ZHAO, MEISHAN	0100	66	7		000000	03154 00047	2	21-23 UNION PLACE
ZHINDON, LUIS ETAL	0173	117	14		000000	04004 00114	2	120 BRINKERHOFF ST
ZHUKOVIN, DIMITRY	0189	127	8		000000	08269 00851	2	154 TEANECK ROAD
ZICCHINELLA, DAVID	0051	30	2		000000	02484 01811	2	45 HAZELTON ST
ZICCHINELLA, NICOLA	0113	71	8.01		000000	07989 00928	2	165 HUDSON AVE
ZIEBA, TOMASZ & KATARZYNA	0181	122	30		000000	03048 01349	2	74 LAUREL ST
ZIEGLER, K & K, & B & D KNAPP	0162	111	8		000000	08748 00590	2	58 OVERLOOK AVE
ZILLANTE, DAVID & LORI	0091	56	11.01		000000	08149 00059	2	37 FIFTH ST
ZIMMERMANN, CHRISTINE	0191	128	16		000000	09528 00327	2	42 LAUREL ST
ZISA, PETER	0210	135	6.01		000000	03842 00056	4A	29 RIDGEFIELD AVE
ZOTAMBA, JESUS & ROSA	0031	20	6		000000	00935 02250	2	6 BARNES DRIVE W
ZOTAMBA, LUIS HUMBERTO GUAMAN ETAL	0149	100	24		000000	04718 00184	2	82 EUCLID AVE
ZULUAGA, DIEGO & PUERTA, CLAUDIA	0009	7	21		000000	05413 01310	2	50 SIXTH ST
ZULUAGA, DIEGO F	0095	60	17		000000	05121 01697	2	60 PARK ST
ZWERNEMANN, LOUIS P & MARILYN E	0163	112	16		000000	07343 00350	2	26 OVERPECK AVE
100 CHALLENGER PARTNERS LLC	0044	24.02	2		000000	02177 02363	4A	100 CHALLENGER ROAD
100 INDUSTRIAL AVE LLC NJ	0232	151	2		000000	04554 01316	4B	100 INDUSTRIAL AVE
101 MT VERNON LLC	0139	90	8		000000	08433 00121	4C	101 MT VERNON ST
104 FOURTH ST CO	0015	9	41		000000	01380 00817	2	104 FOURTH ST
107 CENTRAL AVE RIDGEFIELD PARK LLC	0009	7	20		000000	03378 01543	4A	107 CENTRAL AVE
114 SECOND ASSOCIATES LLC	0001	2	20		000000	08261 00046	4C	114 SECOND ST
115 LAUREL ST RP LLC	0182	123	14		000000	03858 00433	4C	115 LAUREL ST
115 PRESTON ST CO.	0116	73	10		000000	08690 00323	2	115 PRESTON ST
120 RAILROAD AVE LLC-FIGLIA & SONS	0233	151.01	3.03		000000	02950 00663	4B	120 RAILROAD AVE
121 BERGEN AVENUE LLC	0120	76	2		000000	01331 00378	2	121 BERGEN AVE



## TAXING DISTRICT NO. 50 RIDGEFIELD PARK

## COUNTY NO. 02 BERGEN

NAME OF OWNER ADDITIONAL OWNERS	PAGE NO.	BLOCK NO.	LOT NO.	LOT QUALIF.	ACCOUNT NO.	DEED BOOK	DEED PAGE	CLASS	PROPERTY LOCATION
126 PAULISON LLC	0076	46	18		000000	00433	00409	2	126 PAULISON AVE
137 BERGEN LLC	0116	73	1		000000	08426	00459	4C	137 BERGEN AVE
139 RIDGE LLC C/O LAURA CVEK	0106	68.01	8		000000	03686	01675	2	139 UNION PLACE
141 GORDON LLC C/O LAURA CVEK	0048	27	10		000000	03686	00961	2	141 GORDON ST
147 MAIN STREET NJ LLC NJ	0144	94	5		000000	03814	01230	4C	147 MAIN ST
149 CENTRAL ASSOCIATES LLC	0054	32	15		000000	07894	00735	4C	149 CENTRAL AVE
151 UNION PLACE	0071	42.02	5		000000	03734	01697	2	151 UNION PLACE
155 FOURTH ST RP LLC	0011	8	19		000000	03858	00424	4C	155 FOURTH ST
158 BERGEN OWNERS LLC	0225	141	40.01		000000	02584	02395	4A	158 BERGEN TURNPIKE
16 PAULISON AVE LLC	0097	63	7		000000	03486	01734	4A	16 PAULISON AVE
160 BRINKERHOFF LLC	0171	116	38		000000	02131	01213	2	160 BRINKERHOFF ST
167 MAIN ST REALTY LLC	0137	89	3		000000	04645	00963	4A	167 MAIN ST
17 TEANECK JT LLC	0221	140	6		000000	05409	01725	4C	17 TEANECK ROAD
172 RIDGEFIELD PARK LLC	0137	88	15		000000	03283	00701	4A	172 MAIN ST
174-178 MAIN STREET LLC	0137	88	14		000000	01779	01355	4A	174-178 MAIN ST
181-183 BERGEN LLC STE 211	0228	144	21		000000	05082	00372	2	181-183 BERGEN TURNPIKE
191 SUNNY LAND LLC	0138	89	12		000000	08595	00560	4A	191 MAIN ST
2 BERGEN LLC	0232	149	7		000000	09344	00312	4B	BERGEN TURNPIKE
2 BERGEN LLC	0232	149	8		000000	09344	00312	4B	30 BERGEN TURNPIKE
2 BERGEN TURNPIKE LLC	0232	149	6.01		000000	00007	02059	4A	BERGEN TURNPIKE
2 PAR RIDGE LLC	0118	74	14		000000	02274	01843	4A	160 BERGEN AVE
205 BRINKERHOFF LLC	0195	130	23		000000	02983	00944	1	205 BRINKERHOFF ST
206-222 MAIN STREET LLC	0099	65	15		000000	04896	00469	4A	206 MAIN ST
217 CHRISTIE ASSOCIATES	0169	115	41		000000			4C	222-242 CHRISTIE ST
217 CHRISTIE ASSOCIATES	0172	116	41		000000			4C	217-231 CHRISTIE ST
219 MAIN INC C/O BERNEY	0127	80	8		000000			4A	219-225 MAIN ST
22 PAULISON AVE LLP C/O CANO/FRANCO	0097	63	4		000000	02588	00527	2	22 PAULISON AVE
222 PARK ST LLC NJ	0096	61	12		000000	04825	01437	4A	222 MAIN ST
222 4TH RIDGEFIELD LLC	0004	4	37		000000	05347	01855	2	222 FOURTH ST
224 PRESTON ST CO	0108	69	21		000000	02100	01446	2	224 PRESTON ST
23 BREWSTER AVENUE LLC	0175	119	11		000000	09291	00473	4C	23 BREWSTER AVE
23 LINCOLN AVENUE LLC	0136	87	9		000000	04914	01008	4A	25 MT VERNON ST
236 EUCLID GROUP LLC	0117	73	18		000000	05312	01520	2	236 EUCLID AVE
241-243 TEANECK ROAD REALTY LLC	0193	130	4		000000	03318	00170	4A	241-243 TEANECK ROAD
25 EIGHTH ST CO	0054	32	8		000000	02747	02389	2	25 EIGHTH ST
252-260 MAIN STREET LLC	0088	54	9.02		000000	04655	00028	4A	252-260 MAIN ST
252-260 MAIN STREET LLC	0088	54	9.03		000000	04655	00028	4A	MAIN ST
26 GARDEN ST CO	0178	121	6.01		000000	08438	00625	2	26 GARDEN ST
264 MAIN STREET LLC	0088	54	8.03		000000	05077	00682	4A	264 MAIN ST
27 MT VERNON STREET LLC	0136	87	10		000000	04914	00996	4A	27 MT VERNON ST
283 MAIN ST RP LLC	0117	74	6		000000	03858	00415	4C	283-87 MAIN ST
29 ASH REALTY LLC	0233	152.02	1		000000	09087	00480	4B	300 INDUSTRIAL AVE
29 ASH REALTY LLC	0233	152.02	2		000000	09870	00480	1	INDUSTRIAL AVE
29 ASH REALTY LLC	0234	152.02	3		000000	09087	00480	4A	INDUSTRIAL AVE
29 ASH REALTY LLC	0234	152.02	4		000000	09087	00480	4A	275 INDUSTRIAL AVE
29-35 MT VERNON STREET LLC NJ	0136	87	11		000000	04914	01002	4A	29-35 MT VERNON ST
3 EUCKER STREET ASSOCIATES	0229	145	2.03		000000	07552	00806	4A	3 EUCKER ST
30 CROSS RP URBAN RENEWAL LLC	0233	152.01	1		000000	04915	01067	1	INDUSTRIAL AVE
30 CROSS RP URBAN RENEWAL LLC	0233	152.01	1		000000	04915	01067	15F	INDUSTRIAL AVE
30 MT VERNON LLC	0098	64	12		000000	05389	00435	4A	30 MT VERNON ST
30 PARK STREET LLC	0094	59	19		000000	05371	01394	2	30 PARK ST
30 PAULISON AVE 07660 LLC	0092	56	24		000000	04670	01031	4A	30 PAULISON AVE
313 BERGEN TURNPIKE LLC	0230	146	2		000000	04949	00145	1	BERGEN TURNPIKE
313 BERGEN TURNPIKE LLC	0230	146	3		000000	04949	00145	1	BERGEN TURNPIKE
342 MAIN ST RIDGEFIELD PK NJ LLC	0055	32	27		000000	01826	00152	2	342 MAIN ST
37-39 SPRUCE PROPERTY LLC	0137	88	3		000000	04783	00201	4A	37-39 SPRUCE AVE
40 HIGHLAND PLACE CO.	0052	30	15		000000	08264	00879	2	40 HIGHLAND PLACE
41 RIDGEFIELD AVENUE LLC	0210	135	10		000000	02522	02119	4A	41 RIDGEFIELD AVE
421 RIDGEFIELD LLC	0025	16.01	2		000000	05213	00891	4A	421 MAIN ST
46 4TH ST LLC	0181	122	33		000000	03350	00029	2	44 WINANT AVE
473WAVERLY AVE LLC NJ&38CENTRAL AVE	0002	3	1.01		000000	03473	00444	4C	38 CENTRAL AVE
49 HACKENSACK AVE CO	0074	45	22		000000	03898	01124	2	49 HACKENSACK AVE
50 CHALLENGER ROAD KM LLC NJ	0067	40.01	1.01		000000	03785	01798	4A	55 CHALLENGER ROAD
50 CHALLENGER ROAD LLC NJ	0067	40.02	1.01		000000	03785	01788	4A	50 CHALLENGER ROAD
548 TEANECK RD LLC	0032	20	12		000000	05473	00829	2	548 TEANECK ROAD
581 EVERGREEN LLC	0178	121	13		000000	04059	00393	2	49 EUCLID AVE
6 EUCKER STREET LLC	0229	144	23		000000	01848	00081	4B	6 EUCKER ST
60 HAZELTON LLC	0046	25	12		000000	03888	00074	2	60 HAZELTON ST



## TAXING DISTRICT NO. 50 RIDGEFIELD PARK

COUNTY NO. 02 BERGEN

NAME OF OWNER ADDITIONAL OWNERS	PAGE NO.	BLOCK NO.	LOT NO.	LOT QUALIF.	ACCOUNT NO.	-----DEED----- BOOK PAGE	-----PROPERTY----- CLASS LOCATION
61 HOLDINGS LLC	0160	109	4		000000	02337 02194	2 61 OVERPECK AVE
64 CHALLENGER ROAD LLC	0044	24.02	1		000000	02902 00373	4A 64 CHALLENGER ROAD
65 CHALLENGER LLC	0044	24.03	3		000000	02180 02235	4A 65 CHALLENGER ROAD
65 COLLEGE PLACE LLC NJ	0214	137	10		000000	03455 01225	2 65 COLLEGE PLACE
7-9 RIDGEFIELD AVE CORP	0209	135	2		000000	04772 01456	4A 7-9 RIDGEFIELD AVE
7-9 RIDGEFIELD AVE CORP	0210	135	3		000000	04772 01456	4A 13 RIDGEFIELD AVE
71 HP COBE-CALE LLC	0076	46	16		000000	02349 02323	4C 71-3 HACK&134-6 PLSN
78 VERNON LLC	0128	80	23		000000	03123 02306	4A 78 MT VERNON ST
78 VERNON LLC	0138	89	15		000000	03123 02306	4A 65-67 MT VERNON ST
8185 CENTRAL RIDGEFIELD PARK LLC	0011	8	21		000000	05168 00806	4A 81-85 CENTRAL AVE
82 TEANECK RD LLC	0219	138.02	25		000000	03913 01142	4A 82 TEANECK ROAD
89OVERPECK LLC	0134	84.01	1		000000	05312 01839	2 89 OVERPECK AVE
9 OVERPECK AVE LLC	0167	115	19		000000	05433 00665	2 9 OVERPECK AVE
9-11 & 13 PRESTON ST LLC	0085	52	4.01		000000	03765 00055	4C 9-11 PRESTON ST
9-11 & 13 PRESTON ST LLC	0085	52	4.02		000000	03765 00055	2 13 PRESTON ST
95 CHALLENGER ROAD LLC	0045	24.03	4		000000	02798 02135	4A 95 CHALLENGER ROAD
99 GRAND AVENUE LLC	0066	40	16		000000	04784 01345	2 99 GRAND AVE

TAXING DISTRICT NO. 50 RIDGEFIELD PARK

COUNTY NO. 02 BERGEN

NAME OF OWNER ADDITIONAL OWNERS	PAGE NO.	BLOCK NO.	LOT NO.	LOT QUALIF.	ACCOUNT NO.	-----DEED----- BOOK PAGE	-----PROPERTY----- CLASS LOCATION
------------------------------------	-------------	--------------	------------	----------------	----------------	-----------------------------	--------------------------------------

VERIZON - NJ

0001

154

4

6A VARIOUS

Block No. Lot No. Qualification Account No.	Land Dimensions Building Description Additional Lots Acreage	Prop. Class	Owner's Name Address City State Property Location	Billing Code Zip Code	Land Improvement Exemption Net Total	2025 Property Tax Special Dist	2025 Total Tax Deduction Net Tax	Amt.Billed 2025 1st Q 2nd Q Total	2nd Half 2025 3rd Q 4th Q Total	Preliminary 2026 Tax 1st Q 2nd Q Total
1 1 000000	14943SF FACTORY 1SCB .3430	4B	BDB LEASING INC 179 RAILROAD AVE RIDGEFIELD PARK NJ 179 RAILROAD AVE	07660 I1 TM02	188700 381300 570000	1744770	1744770 00 1744770	412823 412822 825645	459625 459500 919125	436200 436200 872400
1.01 8 000000	26X76 1SB SHOP & APT1 .0454	4A	GARTH & AVRIL LLC ETAL 91 LINDEN AVE BLOOMFIELD, NJ 217 RAILROAD AVE	07003 I1 TM02	199800 254000 453800	1389082	1389082 00 1389082	328665 328665 657330	365952 365800 731752	347300 347300 694600
1.01 9 000000	52X84 SHOP 1SSCB L10 .1003	4A	MK RAILROAD HOLDINGS LLC 37 CHARLES ST LODI, NJ 219 RAILROAD AVE	07644 I1 TM02	230000 229500 459500	1406530	1406530 00 1406530	332793 332793 665586	370544 370400 740944	351600 351600 703200
1.03 8 000000	3.03AC FTRY 1&2SB L9 3.0300	4B	THOR RIVER ROAD LLC DL C/O 25 WEST 39TH ST-3 FL. NEW YORK, NY INDUSTRIAL AVE	10018 I3 TM02	4999500 200000 5199500	15915670	15915670 00 15915670	3765738 3765738 7531476	4192194 4192000 8384194	3978900 3978900 7957800
2 1 000000	60X125 DWG 1SF .1722	2	BOSCHEN, DORIS 10 CENTRAL AVE RIDGEFIELD PARK NJ 10 CENTRAL AVE	07660-1037 R2 TM02	232500 117300 349800	1070738	1070738 00 1070738	253343 253343 506686	282052 282000 564052	267700 267700 535400
2 1.01 000000	60X125 DWG 1SF .1722	2	OTHMAN, KHALED 16 CENTRAL AVE RIDGEFIELD PARK NJ 16 CENTRAL AVE	00660 07660-1037 R2 TM02	220900 117600 338500	1036149	1036149 00 1036149	245159 245159 490318	272931 272900 545831	259000 259000 518000
2 2 000000	50X120 DWG 2SFG2CB .1377	2	PRIETO, MONICA 25 FIRST ST RIDGEFIELD PARK, NJ 25 FIRST ST	00660 07660 R2 TM02	213800 175700 389500	1192260	1192260 00 1192260	282096 282095 564191	314069 314000 628069	298100 298100 596200
2 3 000000	50X120 DWG 2SFG2 .1377	2	MERONE JR, GLENN J&DONG SUP 29 FIRST ST RIDGEFIELD PARK, NJ 29 FIRST ST	00660 07660 R2 TM02	213800 223900 437700	1339800	1339800 00 1339800	317005 317004 634009	352991 352800 705791	335000 335000 670000
2 4.01 000000	4125SF .0947	1	XENOPHONTOS, KYPROS 573 TEANECK RD RIDGEFIELD PARK NJ 31 FIRST ST	07660-1127 R2 TM02	51800 0 51800	158560	158560 00 158560	37517 37516 75033	41827 41700 83527	39600 39600 79200
2 17.01 000000	4125SF DWG2 2SF .0947	2	SHAZO, GOLAN 1315 ELMORE PL FORT LEE, NJ 122 SECOND ST	07024 R2 TM02	189800 247900 437700	1339800	1339800 00 1339800	317005 317004 634009	352991 352800 705791	335000 335000 670000
2 19 000000	50X120 DWG 2SF .1377	2	XENOPHONTOS, SPIROS 3 NORMANDY RD. PINEBROOK, NJ 118 SECOND ST	07058 R2 TM02	202500 207000 409500	1253480	1253480 00 1253480	296581 296580 593161	330219 330100 660319	313400 313400 626800
2 20 000000	50X120 4SB APTS21 .1377	4C	114 SECOND ASSOCIATES LLC P O BOX 1070 FORT LEE, NJ 114 SECOND ST	07024 R2 TM02	700000 1342300 2042300	6251480	6251480 00 6251480	1479136 1479136 2958272	1646608 1646600 3293208	1562900 1562900 3125800
2 21 000000	50X120 DWG2 1.5SF .1377	2	MADDOCK, RONALD T & DONNA G 110 SECOND ST RIDGEFIELD PARK, NJ 110 SECOND ST	07660 R2 TM02	202500 241000 443500	1357554	1357554 00 1357554	321205 321205 642410	357644 357500 715144	339400 339400 678800
2 22 000000	120X125 3SB APTS30 .3444	4C	CENTRAL HOUSE ASSOCIATES, LLC 335 MAIN ST HACKENSACK NJ 24 CENTRAL AVE	07601-5804 R2 TM02	1050000 2424600 3474600	10635751	10635751 00 10635751	2516479 2516479 5032958	2801493 2801300 5602793	2658900 2658900 5317800

15057700

46091624

00

00

46091624

21811084

24280540

23046000

Block No. Lot No. Qualification Account No.	Land Dimensions Building Description Additional Lots Acreage	Prop. Class	Owner's Name Address City State Property Location	Billing Code Zip Code	Land Improvement Exemption Net Total	2025 Property Tax Special Dist	2025 Total Tax Deduction Net Tax	Amt.Billed 2025 1st Q 2nd Q Total	2nd Half 2025 3rd Q 4th Q Total	Preliminary 2026 Tax 1st Q 2nd Q Total
3 1 000000	70X125 DWG4 2SB .2009	2	STEKAT PROP. LLC C/O JOSE CASERES 45 WOODLAND ROAD WOODCLIFF LAKE, NJ 101-107 SECOND ST	07677 R2 TM02	238800 377200 616000	1885576	1885576 00	446138 446138 892276	496700 496600 993300	471400 471400 942800
3 1.01 000000	50X125 4SB APTS26 .1435	4C	473WAVERLY AVE LLC NJ&38CENTRAL AVE 386 RT 59 #200 AIRMONT, NY 38 CENTRAL AVE	00597 10952 R2 TM02	910000 1978400 2888400	8841392	8841392 00	2091924 2091924 4183848	2328844 2328700 4657544	2210300 2210300 4420600
3 2 000000	75X120 DWG2 2SFG2 .2066	2	HERNANDEZ, KELVIN 113 SECOND ST RIDGEFIELD PARK, NJ 113 SECOND ST	00660 07660 R2 TM02	216000 304800 520800	1594169	1594169 00	377190 377189 754379	419990 419800 839790	398500 398500 797000
3 3 000000	50X120 DWG2 1.5SF .1377	2	BRUCE&ELAINE RULAND IRR LIVING TRST 119 SECOND STREET RIDGEFIELD PARK, NJ 119 SECOND ST	07660 R2 TM02	202500 283800 486300	1488564	1488564 00	352203 352203 704406	392158 392000 784158	372100 372100 744200
3 3.01 000000	50X120 DWG2 2SFG1 .1377	2	PEDRANI, MICHAEL & KATHRYN 123 2ND ST RIDGEFIELD PARK NJ 123 SECOND ST	07660-1050 R2 TM02	202500 298300 500800	1532949	1532949 00	362705 362704 725409	403840 403700 807540	383200 383200 766400
3 4 000000	50X120 DWG 1.5SF .1377	2	SHAW, CHAD & ANDREA 127 2ND ST RIDGEFIELD PARK NJ 127 SECOND ST	00660 07660-1050 R2 TM02	202500 137500 340000	1040740	1040740 00	246245 246245 492490	274150 274100 548250	260200 260200 520400
3 17 000000	5643 SQ FT IRR DWG 2SFG2 .1295	2	QUIMBY, KENNETH F & DENISE A 230 3RD ST RIDGEFIELD PARK NJ 230 THIRD ST	00660 07660-1025 R2 TM02	223200 172000 395200	1209707	1209707 00	286224 286223 572447	318660 318600 637260	302400 302400 604800
3 18 000000	50X120 DWG 2SF .1377	2	RINALDI, JOSEPH & JULIET 228 3RD ST RIDGEFIELD PARK NJ 228 THIRD ST	00660 07660-1025 R2 TM02	225000 176400 401400	1228685	1228685 00	290714 290714 581428	323657 323600 647257	307200 307200 614400
3 19 000000	50X120 DWG 2SFG1 .1377	2	NUNEZ, ANTONIO & JACQUELINE 222 3RD ST RIDGEFIELD PARK NJ 222 THIRD ST	00597 07660-1025 R2 TM02	225000 262900 487900	1493462	1493462 00	353362 353361 706723	393439 393300 786739	373400 373400 746800
3 20 000000	40X120 DWG 2SFG1 .1102	2	GUR, TANER & SEZYAR 218 THIRD STREET RIDGEFIELD PARK, NJ 218 THIRD ST	00660 07660 R2 TM02	217500 208000 425500	1302456	1302456 00	308169 308168 616337	343119 343000 686119	325600 325600 651200
3 21 000000	40X120 DWG 2SF .1102	2	TAVAREZ, NIDIA PATRICIA 216 THIRD ST RIDGEFIELD PARK, NJ 216 THIRD ST	07660 R2 TM02	217500 164300 381800	1168690	1168690 00	276519 276519 553038	307852 307800 615652	292200 292200 584400
3 22 000000	45X120 DWG 2SFG1 .1240	2	ARIAS, DILANIA CASTILLO ETAL 212 THIRD ST RIDGEFIELD PARK, NJ 212 THIRD ST	00660 07660 R2 TM02	222000 162900 384900	1178179	1178179 00	278764 278764 557528	310351 310300 620651	294500 294500 589000
3 25 000000	50X120 DWG 2SFG2 .1377	2	STERLING, ANTHONY D 200 THIRD STREET RIDGEFIELD PARK, NJ 200 THIRD ST	00660 07660 R2 TM02	225000 125100 350100	1071656	1071656 00	253560 253560 507120	282336 282200 564536	267900 267900 535800
3 26 000000	75X120 DWG2 2SFG1 .2066	2	GARCIA, FARIDE 206 THIRD STREET RIDGEFIELD PARK NJ 206 THIRD ST	00660 07660 R2 TM02	240000 186100 426100	1304292	1304292 00	308603 308603 617206	343586 343500 687086	326100 326100 652200

8605200

26340517

00

00

26340517

12464635

13875882

13170000

Block No. Lot No. Qualification Account No.	Land Dimensions Building Description Additional Lots Acreage	Prop. Class	Owner's Name Address City State Property Location	Billing Code Zip Code	Land Improvement Exemption Net Total	2025 Property Tax Special Dist	2025 Total Tax Deduction Net Tax	Amt.Billed 2025 1st Q 2nd Q Total	2nd Half 2025 3rd Q 4th Q Total	Preliminary 2026 Tax 1st Q 2nd Q Total
4 1 000000	50X120 DWG 2SF G1 .1377	2	PAREDES, JONATHAN A ETALS 201 THIRD ST RIDGEFIELD PARK, NJ 201 THIRD ST	07660 R2 TM02	225000 239500 464500	1421835	1421835 00 1421835	336415 336414 672829	374506 374500 749006	355500 355500 711000
4 2 000000	50X120 DWG 2SFG1 .1377	2	ESPINO, ALEXIS & ROSANA CUEVAS 205 3RD ST RIDGEFIELD PARK NJ 205 THIRD ST	00660 07660-1023 R2 TM02	225000 193400 418400	1280722	1280722 00 1280722	303027 303026 606053	337369 337300 674669	320200 320200 640400
4 3 000000	65X120 DWG 2SFG2 .1791	2	JOHNS, KYNAN D & EREM, ALEV GOKCE 211 THIRD STREET RIDGEFIELD PARK, NJ 211 THIRD ST	00660 07660 R2 TM02	234000 232700 466700	1428569	1428569 00 1428569	338008 338007 676015	376354 376200 752554	357100 357100 714200
4 6 000000	40X120 DWG 2SFG1 .1102	2	MARTINEZ, ERICK & YOANDRA 215 3RD ST RIDGEFIELD PARK NJ 215 THIRD ST	00672 07660-1023 R2 TM02	217500 213200 430700	1318373	1318373 00 1318373	311935 311934 623869	347304 347200 694504	329600 329600 659200
4 7 000000	40X120 DWG 2SFG1 .1102	2	MARTIN, GILBERTO & JACQUELINE 217 3RD ST RIDGEFIELD PARK NJ 217 THIRD ST	00660 07660-1023 R2 TM02	217500 171300 388800	1190117	1190117 00 1190117	281589 281588 563177	313540 313400 626940	297500 297500 595000
4 9 000000	40X120 DWG 2SFG1 .1102	2	GRANDE, PEDRO 221 3RD ST RIDGEFIELD PARK NJ 221 THIRD ST	00597 07660-1023 R2 TM02	217500 222200 439700	1345922	1345922 00 1345922	318453 318453 636906	354516 354500 709016	336500 336500 673000
4 11 000000	40X120 DWG 2SFG1 .1102	2	BLAKE, KELLIE ROSE TRSTE 223 THIRD ST RIDGEFIELD PARK, NJ 223 THIRD ST	07660 R2 TM02	217500 167800 385300	1179403	1179403 00 1179403	279054 279053 558107	310696 310600 621296	294900 294900 589800
4 12 000000	25X120 DWG 1SFG1 .0689	2	GARCIA, ANGELA 227 3RD ST RIDGEFIELD PARK NJ 227 THIRD ST	07660-1023 R2 TM02	195000 120100 315100	964521	964521 00 964521	228212 228211 456423	254098 254000 508098	241100 241100 482200
4 13 000000	45X120 DWG 2SFG2 .1240	2	MASCHANG, ACEE 229 3RD ST RIDGEFIELD PARK NJ 229 THIRD ST	00660 07660-1023 R2 TM02	222000 245600 467600	1431324	1431324 00 1431324	338660 338659 677319	377005 377000 754005	357800 357800 715600
4 15 000000	40X120 DWG 2SFG2 .1102	2	RAMOS-PEREZ, JOMIRA ETAL 233 THIRD ST RIDGEFIELD PARK, NJ 233 THIRD ST	07660 R2 TM02	217500 230000 447500	1369798	1369798 00 1369798	324102 324102 648204	360894 360700 721594	342400 342400 684800
4 28 000000	4192SF DWG 2SF .0962	2	MUYALDE, EDWIN L & MARIA C N 244 4TH ST RIDGEFIELD PARK NJ 244 FOURTH ST	07660-1012 R2 TM02	209900 175800 385700	1180628	1180628 00 1180628	279344 279343 558687	311041 310900 621941	295200 295200 590400
4 30 000000	39X120 DWG 2SFG1 .1074	2	BRIGGS, CLARENCE & JOAN 242 4TH ST RIDGEFIELD PARK NJ 242 FOURTH ST	07660-1012 R2 TM02	216000 170700 386700	1183689 v1	1183689 -25000 1158689	273818 273817 547635	305554 305500 611054	289700 289700 579400
4 31 000000	39X120 DWG 2SFG1 .1074	2	MERCADO, MELVIN & RUBY 236 FOURTH ST. RIDGEFIELD PARK, NJ 236 FOURTH ST	00660 07660-1012 R2 TM02	205200 183700 388900	1190423	1190423 00 1190423	281661 281661 563322	313601 313500 627101	297600 297600 595200
4 33 000000	39X120 DWG 2SFG2 .1074	2	RODRIGUEZ JR, GILBERT & JESSICA 232 FOURTH STREET RIDGEFIELD PARK, NJ 232 FOURTH ST	00660 07660 R2 TM02	216000 198200 414200	1267866	1267866 00 1267866	299985 299984 599969	333997 333900 667897	317000 317000 634000

5799800

17753190

00

25000

17728190

8388515

9339675

8864200



Block No. Lot No. Qualification Account No.	Land Dimensions Building Description Additional Lots Acreage	Prop. Class	Owner's Name Address City State Property Location	Billing Code Zip Code	Land Improvement Exemption Net Total	2025 Property Tax Special Dist	2025 Total Tax Deduction Net Tax	Amt.Billed 2025 1st Q 2nd Q Total	2nd Half 2025 3rd Q 4th Q Total	Preliminary 2026 Tax 1st Q 2nd Q Total
4 34 000000	39X120 DWG 2SFG1 .1074	2	RAMOS, WILLIAM E & ZEGARRA, ZARELA 230 FOURTH ST RIDGEFIELD PARK, NJ 230 FOURTH ST	00660 07660 R2 TM02	216000 221800 437800	1340106	1340106 00	317077 317077 634154	353052 352900 705952	335000 335000 670000
4 36 000000	39X120 DWG 2SFG2 .1074	2	BRITO, ALEJANDRO 224 FOURTH ST RIDGEFIELD PARK, NJ 224 FOURTH ST	00660 07660 R2 TM02	216000 151700 367700	1125530	1125530 00	266307 266307 532614	296516 296400 592916	281400 281400 562800
4 37 000000	39X120 DWG 2SFG1 .1074	2	222 4TH RIDGEFIELD LLC 184 2ND ST ENGLEWOOD, NJ 222 FOURTH ST	07631 R2 TM02	216000 325600 541600	1657838	1657838 00	392254 392254 784508	436730 436600 873330	414500 414500 829000
4 39 000000	39X120 DWG 2SF .1074	2	MORALES, GUILLERLI & SANTOS, JUAN J 218 FOURTH ST RIDGEFIELD PARK, NJ 218 FOURTH ST	07660 R2 TM02	216000 282100 498100	1524684	1524684 00	360749 360749 721498	401686 401500 803186	381200 381200 762400
4 41 000000	39X120 DWG 2SFG1 .1074	2	MAYORGA, ANDY 212 4TH ST RIDGEFIELD PARK NJ 212 FOURTH ST	00660 07660-1012 R2 TM02	216000 217500 433500	1326944	1326944 00	313963 313962 627925	349519 349500 699019	331700 331700 663400
4 42 000000	39X120 DWG 2SFG1 .1074	2	SHOEMAKER, JOSEPH & IKUYO 210 FOURTH ST RIDGEFIELD PARK NJ 210 FOURTH ST	00660 07660 R2 TM02	216000 145400 361400	1106245	1106245 00	261744 261744 523488	291457 291300 582757	276600 276600 553200
4 44 000000	40X120 DWG 2SFG1 .1102	2	AMABILE, LINDA 206 4TH ST RIDGEFIELD PARK NJ 206 FOURTH ST	07660-1012 R2 TM02	217500 181100 398600	1220115	1220115 00	288686 288686 577372	321443 321300 642743	305000 305000 610000
4 46 000000	50X120 DWG 2SF .1377	2	RAO, ARTHI 68 CENTRAL AVE RIDGEFIELD PARK, NJ 68 CENTRAL AVE	07660 R2 TM02	225000 208100 433100	1325719	1325719 00	313673 313673 627346	349273 349100 698373	331400 331400 662800
5 1 000000	88X50 2SB APTS7 .1010	4C	ECONOMOU, DIMITRIOS & NIKI 76-78 CENTRAL AVE APT 4 RIDGEFIELD PARK NJ 72-78 CENTRAL AVE	07660-1011 C2 TM02	254000 674300 928300	2841526	2841526 00	672322 672321 1344643	748483 748400 1496883	710400 710400 1420800
5 1.01 000000	32X50 DWG2 2SF .0367	2	BEKIM KARACICA LLC 7 CLIFF RD WAYNE, NJ 80-82 CENTRAL AVE	07470 C2 TM02	155000 258300 413300	1265111	1265111 00	299333 299332 598665	333246 333200 666446	316300 316300 632600
5 2 000000	40X120 DWG 2SSFG1 .1102	2	MANDAP, HERMINIA 207 4TH ST RIDGEFIELD PARK NJ 207 FOURTH ST	07660-1011 R2 TM02	217500 122500 340000	1040740	1040740 00	246245 246245 492490	274150 274100 548250	260200 260200 520400
5 4 000000	39X120 DWG 2SF .1074	2	GUZMAN, JENNIFER (ETAL) 209 4TH STREET RIDGEFIELD PARK, NJ 209 FOURTH ST	00660 07660 R2 TM02	216000 155800 371800	1138080	1138080 00	269277 269276 538553	299827 299700 599527	284500 284500 569000
5 5 000000	39X120 DWG 2SFG1 .1074	2	AURIEMMA, RALPH & JANET 215 4TH ST RIDGEFIELD PARK NJ 215 FOURTH ST	07660-1011 R2 TM02	216000 123800 339800	1040128	1040128 00	246101 246100 492201	274027 273900 547927	260000 260000 520000
5 7 000000	39X120 DWG 2SSFG1 .1074	2	ROGERS, BRUCE E & MARIAN D 217 4TH ST RIDGEFIELD PARK NJ 217 FOURTH ST	07660-1011 R2 TM02	216000 188200 404200	1237256 V1	1237256 -25000	286492 286492 572984	319672 319600 639272	303100 303100 606200

Block No. Lot No. Qualification Account No.	Land Dimensions Building Description Additional Lots Acreage	Prop. Class	Owner's Name Address City State Property Location	Billing Code Zip Code	Land Improvement Exemption Net Total	2025 Property Tax Special Dist	2025 Total Tax Deduction Net Tax	Amt.Billed 2025 1st Q 2nd Q Total	2nd Half 2025 3rd Q 4th Q Total	Preliminary 2026 Tax 1st Q 2nd Q Total
5 8 000000	39X120 DWG 2SFG2 .1074	2	SALGADO, MARIA 221 4TH ST RIDGEFIELD PARK NJ 221 FOURTH ST	00672 07660-1011 R2 TM02	216000 143600 359600	1100736	1100736 00	260441 260440	289955 289900	275200 275200
5 10 000000	39X120 DWG 2SFG1 .1074	2	PAULINO, ALBERTO A & ROSA M GRULLON 225 FOURTH ST RIDGEFIELD PARK, NJ 225 FOURTH ST	00660 07660 R2 TM02	216000 213300 429300	1314087	1314087 00	310921 310920	346146 346100	328500 328500
5 12 000000	39X120 DWG 2SF .1074	2	GREGORIO, GERRY & MYLA 229 FOURTH ST RIDGEFIELD PARK, NJ 229 FOURTH ST	00660 07660 R2 TM02	216000 173400 389400	1191953	1191953 00	282023 282023	314007 313900	298000 298000
5 13 000000	39X120 DWG 2SFG1 .1074	2	JACQUETTE, WILLIAM THOMAS ETALS 233 FOURTH ST RIDGEFIELD PARK, NJ 233 FOURTH ST	07660 07660 R2 TM02	216000 183100 399100	1221645 V1	1221645 -25000	282799 282798	315548 315500	299200 299200
5 15 000000	39X120 DWG 2SFG1 .1074	2	MARTINEZ, ALBERTO, U. 237 FOURTH ST. RIDGEFIELD PARK, NJ 237 FOURTH ST	00660 07660 R2 TM02	216000 156600 372600	1140529	1140529 00	269856 269855	300418 300400	285100 285100
5 16 000000	39X120 DWG 2SFG1 .1074	2	DELEON, RAYMOND & YADIRA 241 FOURTH STREET RIDGEFIELD PARK, NJ 241 FOURTH ST	00660 07660 R2 TM02	216000 190900 406900	1245521	1245521 00	294698 294697	328126 328000	311400 311400
5 18 000000	39X120 DWG 2SFG1 .1074	2	MOYLAN, SEAN & DAWN 245 FOURTH ST RIDGEFIELD PARK, NJ 245 FOURTH ST	07660-1011 R2 TM02	216000 198600 414600	1269091	1269091 00	300274 300274	334343 334200	317300 317300
5 27 000000	37X120 DWG 2SBV .1019	2	GO, TERESITO & JESSICA R 340 5TH ST RIDGEFIELD PARK NJ 340 FIFTH ST	07660-1056 R2 TM02	209900 190500 400400	1225624	1225624 00	289990 289990	322844 322800	306400 306400
5 29 000000	37X120 DWG2 2SFG2 .1019	2	ZAPATA,VICTORINO A &CRISTIAN A 336 5TH ST RIDGEFIELD PARK, NJ 336 FIFTH ST	00660 07660 R2 TM02	213800 415700 629500	1926900	1926900 00	455916 455915	507569 507500	481700 481700
5 30 000000	37X120 DWG 2SFG1 .1019	2	PEREZ, ARIANNA & ALVAREZ, ROBERTO A 334 FIFTH STREET RIDGEFIELD PARK, NJ 334 FIFTH ST	00660 07660 R2 TM02	213800 165200 379000	1160119	1160119 00	274491 274491	305637 305500	290000 290000
5 32 000000	37X120 DWG 2SF .1019	2	FERRANDIZ, FRANK M 330 5TH ST RIDGEFIELD PARK NJ 330 FIFTH ST	07660-1056 R2 TM02	213800 163600 377400	1155221	1155221 00	273332 273332	304357 304200	288800 288800
5 33 000000	37X120 DWG 2SF .1019	2	DFNJ HOLDINGS LLC 328 FIFTH ST. RIDGEFIELD PARK, NJ 328 FIFTH ST	07660 R2 TM02	213800 287800 501600	1535398	1535398 00	363284 363284	404430 404400	383800 383800
5 35 000000	36X120 DWG 2SF .0992	2	CARROLL, ERIK J & ELIZABETH 324 FIFTH ST RIDGEFIELD PARK, NJ 324 FIFTH ST	07660 R2 TM02	212300 256300 468600	1434385	1434385 00	339384 339383	377818 377800	358600 358600
5 36 000000	26X120 DWG2 2SF .0716	2	LA FERLITA, SALVATORE 213 MAYFAIR ROAD PARAMUS NJ 322 FIFTH ST	00660 07652 R2 TM02	196500 244800 441300	1350819	1350819 00	319612 319611	355896 355700	337700 337700

5969300

18272028

00

25000

18247028

8634034

9612994

9123400

Block No. Lot No. Qualification Account No.	Land Dimensions Building Description Additional Lots Acreage	Prop. Class	Owner's Name Address City State Property Location	Billing Code Zip Code	Land Improvement Exemption Net Total	2025 Property Tax Special Dist	2025 Total Tax Deduction Net Tax	Amt.Billed 2025 1st Q 2nd Q Total	2nd Half 2025 3rd Q 4th Q Total	Preliminary 2026 Tax 1st Q 2nd Q Total
5 37 000000	50X120 DWG 1SFG2 .1377	2	NAPOLITANO, RALPH JR 320 5TH ST RIDGEFIELD PARK NJ 320 FIFTH ST	00660 07660-1056 R2 TM02	225000 148900 373900	1144508	1144508 00	270797 270797 541594	301514 301400 602914	286100 286100 572200
5 37.01 000000	40X120 DWG 2SFG2 .1102	2	RIVERA, LUIS A 314 5TH ST RIDGEFIELD PARK NJ 314 FIFTH ST	00660 07660-1056 R2 TM02	217500 232300 449800	1376838	1376838 00	325768 325768 651536	362702 362600 725302	344200 344200 688400
5 38 000000	35X120 DWG 2SF .0964	2	MEZA, RUBEN & MARCIA 312 FIFTH ST RIDGEFIELD PARK, NJ 312 FIFTH ST	00660 07660 R2 TM02	210000 153300 363300	1112061	1112061 00	263120 263120 526240	292921 292900 585821	278000 278000 556000
5 39 000000	25X120 DWG 2SF .0689	2	MANCERA, DANIEL & REYES, ROXANA 310 FIFTH STREET RIDGEFIELD PARK, NJ 310 FIFTH ST	00660 07660 R2 TM02	195000 133900 328900	1006763	1006763 00	238206 238206 476412	265251 265100 530351	251700 251700 503400
5 40 000000	50X120 DWG 2SF .1377	2	GUZMAN, ESTHER & JUAN C CLARK 308 5TH ST RIDGEFIELD PARK NJ 308 FIFTH ST	00660 07660-1056 R2 TM02	225000 222600 447600	1370104	1370104 00	324175 324174 648349	360955 360800 721755	342500 342500 685000
5 42.01	60X75 DWG2 2SF .1033	2	LORA, MARIA E 88 CENTRAL AVE RIDGEFIELD PARK, NJ 88 CENTRAL AVE	00660 07660	213800 266400 480200	1469892	1469892 00	347785 347785 695570	387222 387100 774322	367500 367500 735000
5 43.01	60X75 DWG2 2SF .1033	2	PENA, RAMON A & LUZ 84 CENTRAL AVE RIDGEFIELD PARK, NJ 84 CENTRAL AVE	00660 07660	213800 349200 563000	1723343	1723343 00	407753 407753 815506	453937 453900 907837	430800 430800 861600
6 1 000000	50X120 2SSCB .1377	15A	BOARD OF EDUCATION 98 CENTRAL AVE RIDGEFIELD PARK NJ 98 CENTRAL AVE	07660-1033 R2 TM02	*EXEMPT*	00	00 00 00	00 00 00	00 00 00	00 00 00
6 2 000000	37X120 DWG2 2SFG2 .1019	2	MARK, ADAM & GILLIAN 305 FIFTH STREET RIDGEFIELD PARK, NJ 305 FIFTH ST	07660 R2 TM02	213800 247000 460800	1410509	1410509 00	333735 333734 667469	371540 371500 743040	352600 352600 705200
6 3 000000	37X120 DWG 2SFG2 .1019	2	LORENZO, AURORA & PATINO, CARMEN 307 FIFTH ST RIDGEFIELD PARK, NJ 307 FIFTH ST	00660 07660 R2 TM02	213800 190600 404400	1237868	1237868 00	292887 292887 585774	326094 326000 652094	309500 309500 619000
6 4 000000	50X120 DWG2 2SFG2 .1377	2	CLARO, FELIX S 847 NJ-5 RIDGEFIELD, NJ 311 FIFTH ST	07657 R2 TM02	225000 349200 574200	1757626	1757626 00	415865 415864 831729	462997 462900 925897	439400 439400 878800
6 5 000000	75X120 DWG 1SBV .2066	2	CASCARDI, NUNZIA ETALS 317 5TH ST RIDGEFIELD PARK NJ 317 FIFTH ST	07660-1054 R2 TM02	240000 189100 429100	1313475	1313475 00	310776 310776 621552	346023 345900 691923	328400 328400 656800
6 6 000000	66X120 DWG2 2SFG1 .1818	2	LIU, YANG & QIANWEN ZENG 323 5TH ST RIDGEFIELD PARK NJ 323 FIFTH ST	00660 07660-1054 R2 TM02	234600 182700 417300	1277355	1277355 00	302230 302229 604459	336496 336400 672896	319300 319300 638600
6 6.01 000000	59X120 DWG2 1.75SF .1625	2	KOTZIAS, CONSTANTINOS & EVELYN 325 FIFTH ST RIDGEFIELD PARK NJ 325 FIFTH ST	00660 07660-1054 R2 TM02	230400 448500 678900	2078113	2078113 00	491694 491693 983387	547426 547300 1094726	519500 519500 1039000

5971400

18278455

00

00

18278455

8649577

9628878

9139000

Block No. Lot No. Qualification Account No.	Land Dimensions Building Description Additional Lots Acreage	Prop. Class	Owner's Name Address City State Property Location	Billing Code Zip Code	Land Improvement Exemption Net Total	2025 Property Tax Special Dist	2025 Total Tax Deduction Net Tax	Amt.Billed 2025 1st Q 2nd Q Total	2nd Half 2025 3rd Q 4th Q Total	Preliminary 2026 Tax 1st Q 2nd Q Total
6 8 000000	37X120 DWG2 2SFG1 .1019	2	KOTZIAS, CONSTANTINOS & EVELYN 331 5TH ST RIDGEFIELD PARK NJ 331 FIFTH ST	01369 07660-1054 R2 TM02	213800 226600 440400	1348064	1348064 00 1348064	318960 318960 637920	355144 355000 710144	337000 337000 674000
6 10 000000	37X120 DWG 2SFG1 .1019	2	VON FISCHER, RYAN N & FLORENCE M 335 FIFTH ST RIDGEFIELD PARK, NJ 335 FIFTH ST	00660 07660 R2 TM02	213800 165500 379300	1161037	1161037 00 1161037	274708 274708 549416	305821 305800 611621	290300 290300 580600
6 11 000000	37X120 DWG 2SF .1019	2	ISTANBOULIAN, HAGOP 337 5TH ST RIDGEFIELD PARK NJ 337 FIFTH ST	07660-1054 R2 TM02	213800 178000 391800	1199300	1199300 00 1199300	283762 283761 567523	315977 315800 631777	299800 299800 599600
6 13 000000	37X120 DWG 2SF .1019	2	MASTISON, WALTER & MARGARET 341 5TH ST RIDGEFIELD PARK NJ 341 FIFTH ST	00660 07660-1054 R2 TM02	213800 155200 369000	1129509	1129509 00 1129509	267249 267248 534497	297512 297500 595012	282400 282400 564800
6 14 000000	37X120 DWG 1SF BG2 .1019	2	ENG, HOWARD & SERINA 345 5TH ST RIDGEFIELD PARK NJ 345 FIFTH ST	07660-1054 R2 TM02	213800 259000 472800	1447241	1447241 00 1447241	342426 342425 684851	381290 381100 762390	361800 361800 723600
6 19 000000	40X120 DWG 2SFG1 .1102	2	GUIMET, MOISES & ESTRELLA 154 SIXTH ST RIDGEFIELD PARK NJ 154 SIXTH ST	07660-1021 R2 TM02	217500 182700 400200	1225012	1225012 00 1225012	289845 289845 579690	322722 322600 645322	306300 306300 612600
6 20 000000	40X120 DWG 2SFG1 .1102	2	BOMZER, HAL & CATHERINE 150 6TH ST RIDGEFIELD PARK NJ 150 SIXTH ST	07660-1021 R2 TM02	217500 179800 397300	1216135	1216135 00 1216135	287745 287744 575489	320346 320300 640646	304000 304000 608000
6 22 000000	35X120 DWG 2SF .0964	2	POWELL, CONRAD & MEGAN CULLIGAN 144 SIXTH ST RIDGEFIELD PARK NJ 144 SIXTH ST	00660 07660-1021 R2 TM02	210000 204500 414500	1268785	1268785 00 1268785	300202 300202 600404	334281 334100 668381	317200 317200 634400
6 24 000000	45X120 DWG 2SF .1240	2	RIVERA, JOSE & MARIA CARDONA 140 6TH ST RIDGEFIELD PARK NJ 140 SIXTH ST	00660 07660-1021 R2 TM02	222000 126800 348800	1067677	1067677 00 1067677	252619 252618 505237	281240 281200 562440	266900 266900 533800
6 25 000000	40X120 DWG2 2SF .1102	2	ADAMES, JUAN 136 SIXTH ST RIDGEFIELD PARK, NJ 136 SIXTH ST	07660 R2 TM02	217500 180100 397600	1217054	1217054 00 1217054	287962 287962 575924	320630 320500 641130	304300 304300 608600
6 27 000000	40X120 DWG2 2SF .1102	2	KIM, CHAN HO & ARUMI 132 SIXTH STREET RIDGEFIELD PARK, NJ 132 SIXTH ST	00660 07660 R2 TM02	206600 270900 477500	1461628	1461628 00 1461628	345830 345829 691659	385069 384900 769969	365400 365400 730800
6 28 000000	40X120 DWG 2SFG2 .1102	2	KOFFLER, JENNIFER & NEMANI, AARON 130 SIXTH ST RIDGEFIELD PARK, NJ 130 SIXTH ST	07660 R2 TM02	217500 225400 442900	1355717	1355717 00 1355717	320771 320770 641541	357176 357000 714176	338900 338900 677800
6 30 000000	40X120 DWG 2SFG1 .1102	2	CONSORO-GREEN, JEANNETTE 126 SIXTH ST RIDGEFIELD PARK, NJ 126 SIXTH ST	00597 07660 R2 TM02	217500 248500 466000	1426426	1426426 00 1426426	337501 337500 675001	375725 375700 751425	356600 356600 713200
6 32 000000	40X120 DWG 2SFG2 .1102	2	AUNG, NYI NYI & MAYSANDAR 120 SIXTH ST RIDGEFIELD PARK, NJ 120 SIXTH ST	07660 R2 TM02	217500 277300 494800	1514583	1514583 00 1514583	358359 358359 716718	398965 398900 797865	378600 378600 757200

5892900

18038168

00

00

18038168

8535870

9502298

9019000

Block No. Lot No. Qualification Account No.	Land Dimensions Building Description Additional Lots Acreage	Prop. Class	Owner's Name Address City State Property Location	Billing Code Zip Code	Land Improvement Exemption Net Total	2025 Property Tax Special Dist	2025 Total Tax Deduction Net Tax	Amt.Billed 2025 1st Q 2nd Q Total	2nd Half 2025 3rd Q 4th Q Total	Preliminary 2026 Tax 1st Q 2nd Q Total
6 33 000000	40X100 DWG 2SF .0918	2	LEKGJONAJ, NIKOLL & ELSA 116 6TH ST RIDGEFIELD PARK NJ 116 SIXTH ST	00660 07660-1021 R2 TM02	217500 136500 354000	1083594	1083594 00 1083594	256385 256384 512769	285425 285400 570825	270900 270900 541800
6 35 000000	40X120 DWG 2SFG2 .1102	2	PEET, WILLIAM E & ANNA MARIA 112 6TH ST RIDGEFIELD PARK NJ 112 SIXTH ST	07660-1021 R2 TM02	217500 179200 396700	1214299	1214299 00 1214299	287310 287310 574620	319879 319800 639679	303600 303600 607200
6 36 000000	40X120 DWG2 2SFG2 .1102	2	GONZALEZ, KARINA & JOSE G GONZALEZ 108 SIXTH ST RIDGEFIELD PARK, NJ 108 SIXTH ST	07660 R2 TM02	217500 236100 453600	1388470	1388470 00 1388470	328520 328520 657040	365730 365700 731430	347100 347100 694200
6 38 000000	40X120 DWG 2SF .1102	2	PICKAIL, CHARLES & FRANCES 104 6TH ST RIDGEFIELD PARK NJ 104 SIXTH ST	07660-1021 R2 TM02	217500 219900 437400	1338881	1338881 W1 -25000 1313881	310537 310537 621074	346407 346400 692807	328500 328500 657000
6 40 000000	40X120 DWG 2SFG1 .1102	2	AVILA, VICENTE 100 6TH ST RIDGEFIELD PARK NJ 100 SIXTH ST	07660-1021 R2 TM02	217500 195000 412500	1262663	1262663 00 1262663	298754 298753 597507	332656 332500 665156	315700 315700 631400
7 1 000000	40X116 DWG 2SFG1 .1065	2	LORENZO, KRYSTAL 54 HACKENSACK AVE RIDGEFIELD PARK, NJ 54 HACKENSACK AVE	00660 07660 R2 TM02	216600 189800 406400	1243990	1243990 00 1243990	294336 294335 588671	327719 327600 655319	311000 311000 622000
7 2 000000	50X120 DWG 2SFG2 .1377	2	GILIBERTI, JOHN & CHARLES PRINCIPATO 205 5TH ST RIDGEFIELD PARK NJ 205 FIFTH ST	07660-1055 R2 TM02	225000 221100 446100	1365512	1365512 00 1365512	323088 323088 646176	359736 359600 719336	341400 341400 682800
7 2.01 000000	50X120 DWG 2SBV .1377	2	PEREZ, MARIA M 209 FIFTH STREET RIDGEFIELD PARK, NJ 209 FIFTH ST	00660 07660 R2 TM02	225000 172300 397300	1216135	1216135 00 1216135	287745 287744 575489	320346 320300 640646	304000 304000 608000
7 3 000000	40X120 DWG 2SF .1102	2	SUMANDAL, MAURITO & FELMA SUMANDAL 215 5TH ST RIDGEFIELD PARK NJ 215 FIFTH ST	00660 07660-1055 R2 TM02	217500 152000 369500	1131040	1131040 00 1131040	267611 267610 535221	297919 297900 595819	282800 282800 565600
7 5 000000	40X120 DWG 2SF .1102	2	PAOLACCI, JOSEPH & MARY 217 5TH ST RIDGEFIELD PARK NJ 217 FIFTH ST	07660-1055 R2 TM02	217500 167600 385100	1178791	1178791 00 1178791	278909 278909 557818	310573 310400 620973	294700 294700 589400
7 7 000000	40X120 DWG 2SFG2 .1102	2	MORENO, GERMAN 221 5TH ST RIDGEFIELD PARK NJ 221 FIFTH ST	07660-1055 R2 TM02	217500 224800 442300	1353880	1353880 00 1353880	320336 320336 640672	356608 356600 713208	338500 338500 677000
7 8 000000	40X120 DWG 2SF .1102	2	VEGA, RICHARD 225 FIFTH ST RIDGEFIELD PARK, NJ 225 FIFTH ST	00660 07660 R2 TM02	217500 169200 386700	1183689	1183689 00 1183689	280068 280067 560135	311854 311700 623554	295900 295900 591800
7 10 000000	40X120 DWG 2SFG1 .1102	2	MANAUT, PIERRE F & GERALDINE 229 5TH ST RIDGEFIELD PARK NJ 229 FIFTH ST	07660-1055 R2 TM02	217500 166700 384200	1176036	1176036 V1 -25000 1151036	272007 272007 544014	303522 303500 607022	287800 287800 575600
7 11 000000	43X120 DWG 2SFG1 .1185	2	SILVA, LEOLA 233 FIFTH ST RIDGEFIELD PARK, NJ 233 FIFTH ST	07660 R2 TM02	220800 337600 558400	1709262	1709262 00 1709262	404422 404421 808843	450219 450200 900419	427300 427300 854600

5830200

17846242

00

50000

17796242

8420049

9376193

8898400



Block No. Lot No. Qualification Account No.	Land Dimensions Building Description Additional Lots Acreage	Prop. Class	Owner's Name Address City State Property Location	Billing Code Zip Code	Land Improvement Exemption Net Total	2025 Property Tax Special Dist	2025 Total Tax Deduction Net Tax	Amt.Billed 2025 1st Q 2nd Q Total	2nd Half 2025 3rd Q 4th Q Total	Preliminary 2026 Tax 1st Q 2nd Q Total
7 13 000000	43X120 DWG 2SFG1 .1185	2	FRANCISCO, GIL & SONIA 237 5TH ST RIDGEFIELD PARK NJ 237 FIFTH ST	07660-1055 R2 TM02	220800 221000 441800	1352350	1352350 00	319974 319974	356202 356200	338100 338100
7 15 000000	43X120 DWG2 2SFG1 .1185	2	WONG, JESUS & CLARA 241 5TH ST RIDGEFIELD PARK NJ 241 FIFTH ST	00660 07660-1055 R2 TM02	220800 192600 413400	1265417	1265417 00	299405 299405	333307 333300	316400 316400
7 17 000000	46X120 DWG 1.5SFG1 .1267	2	TAMSEN, TURGUT & ALI 247 5TH ST RIDGEFIELD PARK, NJ 247 FIFTH ST	00597 07660 R2 TM02	222600 171400 394000	1206034	1206034 00	285355 285354	317725 317600	301500 301500
7 18 000000	50X120 DWG 1.5SSCB .1377	2	RAHMAN, KHANDKER 251 5TH ST RIDGEFIELD PARK NJ 251 FIFTH ST	00660 07660-1055 R2 TM02	225000 117100 342100	1047168	1047168 00	247766 247766	275836 275800	261800 261800
7 19 000000	50X86 DWG 2SF .0987	2	YOSCARY, SUZANNE 87 CENTRAL AVE # 91 RIDGEFIELD PARK NJ 87-91 CENTRAL AVE	00660 07660-1042 R2 TM02	211300 168800 380100	1163486	1163486 00	275288 275287	306511 306400	290900 290900
7 19.01 000000	34X50 DWG2 2SFS .0390	2	MICHAEL, ADEL ETAL 241 BEECH COURT RIVER EDGE NJ 93-95 CENTRAL AVE	07661 R2 TM02	169800 255000 424800	1300313	1300313 00	307662 307661	342590 342400	325100 325100
7 20 000000	50X120 STUDIO 2SB .1377	4A	107 CENTRAL AVE RIDGEFIELD PARK LLC 80 CONSTANT AVENUE LODI, NJ 107 CENTRAL AVE	07644 R2 TM02	225000 800500 1025500	3139056	3139056 00	742719 742718	826819 826800	784800 784800
7 21 000000	50X120 DWG2 2SF .1377	2	ZULUAGA, DIEGO & PUERTA, CLAUDIA 50 SIXTH ST RIDGEFIELD PARK, NJ 50 SIXTH ST	07660 R2 TM02	213800 229600 443400	1357247	1357247 00	321133 321132	357582 357400	339300 339300
7 22 000000	37X120 DWG 2SFG1 .1019	2	VALENZUELA, CHRISTIAN & DIAZ, DIANA 46 SIXTH STREET RIDGEFIELD PARK, NJ 46 SIXTH ST	00660 07660 R2 TM02	213800 158500 372300	1139610	1139610 00	269639 269638	300233 300100	284900 284900
7 22.01 000000	37X120 DWG 2SFG2 .1019	2	SANCHEZ, LISBETH A 44 SIXTH ST RIDGEFIELD PARK, NJ 44 SIXTH ST	00660 07660 R2 TM02	213800 196600 410400	1256234	1256234 00	297233 297232	330969 330800	314100 314100
7 23 000000	50X120 DWG2 2SF2AG .1377	2	REZKALLA, MAGED 767 ARBOR RD PARAMUS, NJ 38 SIXTH ST	07652 R2 TM02	225000 324100 549100	1680795	1680795 00	397686 397686	442723 442700	420200 420200
7 25 000000	50X120 DWG2 2SFG2 .1377	2	ATZ, SABINO & DOLORES MARTIN 109 ARTHUR ST RIDGEFIELD PARK NJ 36 SIXTH ST	07660 R2 TM02	225000 279700 504700	1544887	1544887 00	365529 365529	406929 406900	386200 386200
7 26 000000	50X120 DWG2 2SF .1377	2	BESHAY, MARY 32 SIXTH ST RIDGEFIELD PARK NJ 32 SIXTH ST	00597 07660-1019 R2 TM02	225000 213300 438300	1341636	1341636 00	317439 317439	353458 353300	335400 335400
7 27 000000	50X120 DWG 2SF .1377	2	REYES, ELIZABETH 28 SIXTH STREET RIDGEFIELD PARK, NJ 28 SIXTH ST	00660 07660 R2 TM02	225000 246300 471300	1442649	1442649 00	341339 341339	380071 379900	360700 360700

Block No. Lot No. Qualification Account No.	Land Dimensions Building Description Additional Lots Acreage	Prop. Class	Owner's Name Address City State Property Location	Billing Code Zip Code	Land Improvement Exemption Net Total	2025 Property Tax Special Dist	2025 Total Tax Deduction Net Tax	Amt.Billed 2025 1st Q 2nd Q Total	2nd Half 2025 3rd Q 4th Q Total	Preliminary 2026 Tax 1st Q 2nd Q Total
7 28 000000	50X120 DWG2 2SFG1 .1377	2	MC LOUGHLIN, MICHAEL & MARY 24 6TH ST RIDGEFIELD PARK NJ 24 SIXTH ST	07660-1019 R2 TM02	225000 239300 464300	1421222	1421222 00	336270 336269	374383 374300	355300 355300
7 29 000000	37X120 DWG 2SFG1 .1019	2	MARMOL, CARLOS & ANNA 20 6TH ST RIDGEFIELD PARK NJ 20 SIXTH ST	00660 07660-1019 R2 TM02	213800 152700 366500	1121857	1121857 00	265438 265438	295581 295400	280500 280500
7 30 000000	37X120 DWG 2SFG1 .1019	2	BARRVOS, LUIS M 16 6TH ST RIDGEFIELD PARK NJ 16 SIXTH ST	00597 07660-1019 R2 TM02	213800 173000 386800	1183995	1183995 00	280140 280140	311915 311800	296000 296000
7 31 000000	50X120 DWG 2SFG2 .1377	15F	MOREL, ANTHONY 14 SIXTH ST RIDGEFIELD PARK, NJ 14 SIXTH ST	07660 R2 TM02	*EXEMPT*	00	00 00 00	299767 299767 599534	-299834 -299700 -599534	00 00 00
7 32 000000	25X120 DWG 2SF .0689	2	MOLINA, STEPHANIE T ETAL 10 SIXTH STREET RIDGEFIELD PARK, NJ 10 SIXTH ST	00660 07660 R2 TM02	195000 171200 366200	1120938	1120938 00	265221 265220	295297 295200	280200 280200
7 33 000000	50X120 DWG2 2SFG2 .1377	2	FONDACARO, FRED V & ETHEL L 6-8 6TH ST RIDGEFIELD PARK NJ 6-8 SIXTH ST	07660-1021 R2 TM02	225000 304900 529900	1622024 v1	1622024 -25000	377530 377530	421064 420900	399300 399300
7 34 000000	60X120 DWG2 2SFG2 .1653	2	VASQUEZ, ALBERT & DORIS 11 6TH ST RIDGEFIELD PARK NJ 2 SIXTH ST	07660-1019 R2 TM02	228300 332800 561100	1717527	1717527 00	406377 406377	452473 452300	429400 429400
7 35 000000	40X110 DWG2 2SF .1010	2	MICHAEL, PHILLIP 241 BEECH COURT RIVER EDGE NJ 60 HACKENSACK AVE	00660 07661 R2 TM02	213500 70800 284300	870242	870242 00	205905 205904	229233 229200	217600 217600
7 36 000000	40X113 DWG 2SFG1 .1038	2	PADDEN, MICHAEL 58 HACKENSACK AVE RIDGEFIELD PARK NJ 58 HACKENSACK AVE	07660-1328 R2 TM02	215000 155700 370700	1134713	1134713 00	268480 268479	298954 298800	283700 283700
8 1 000000	40X100 DWG 2SFG1 .0918	2	TEJADA, JOSE A ETAL 34 HACKENSACK AVE RIDGEFIELD PARK, NJ 34 HACKENSACK AVE	00660 07660 R2 TM02	208500 204400 412900	1263887	1263887 00	299043 299043	332901 332900	316000 316000
8 1.01 000000	40X104 DWG 2SFG1 .0955	2	DINKEL, SCOTT & CAROLYN KAVITT 36 HACKENSACK AVE RIDGEFIELD PARK NJ 36 HACKENSACK AVE	00597 07660-1329 R2 TM02	210400 155100 365500	1118796	1118796 00	264714 264713	294769 294600	279700 279700
8 1.02 000000	40X101 DWG 2SFG1 .0927	2	MOON, ETHAN & YULIYA 40 HACKENSACK AVE RIDGEFIELD PARK, NJ 40 HACKENSACK AVE	00660 07660 R2 TM02	208900 190800 399700	1223482	1223482 00	289483 289483	322316 322200	305900 305900
8 2 000000	52X120 DWG 2SSG2 .1433	2	AVILA, ANTHONY 109 4TH ST RIDGEFIELD PARK, NJ 109 FOURTH ST	00660 07660 R2 TM02	223400 226600 450000	1377450	1377450 00	325913 325912	362825 362800	344400 344400
8 4 000000	45X120 DWG 2SSBG1 .1240	2	COMBARRO, ARLENE 115 FOURTH ST RIDGEFIELD PARK NJ 115 FOURTH ST	07660-1009 R2 TM02	222000 159700 381700	1168384	1168384 00	276447 276446	307791 307700	292100 292100

5339600

16344517

00

25000

16319517

8321449

7998068

8160200

Block No. Lot No. Qualification Account No.	Land Dimensions Building Description Additional Lots Acreage	Prop. Class	Owner's Name Address City State Property Location	Billing Code Zip Code	Land Improvement Exemption Net Total	2025 Property Tax Special Dist	2025 Total Tax Deduction Net Tax	Amt.Billed 2025 1st Q 2nd Q Total	2nd Half 2025 3rd Q 4th Q Total	Preliminary 2026 Tax 1st Q 2nd Q Total
8 5 000000	36X120 DWG 2SFG2 .0992	2	CARRASCO, ANA 117 4TH ST RIDGEFIELD PARK NJ 117 FOURTH ST	00660 07660-1009 R2 TM02	211500 240200 451700	1382654	1382654 00	327144 327144	364266 364100	345700 345700
8 7 000000	36X120 DWG 2SFG1 .0992	2	RIVERA, ISMAEL & CARMEN J 121 4TH ST RIDGEFIELD PARK NJ 121 FOURTH ST	00660 07660-1009 R2 TM02	211500 169800 381300	1167159	1167159 00	276157 276156	307446 307400	291800 291800
8 8 000000	36X120 DWG 2SFG2 .0992	2	OLIVIERI, DAVID K & KRISTEN 123 4TH ST RIDGEFIELD PARK NJ 123 FOURTH ST	00660 07660-1009 R2 TM02	211500 203700 415200	1270927	1270927 00	300709 300708	334810 334700	317700 317700
8 10 000000	36X120 DWG 2SF .0992	2	JUMP, DONALD 127 4TH ST RIDGEFIELD PARK NJ 127 FOURTH ST	00660 07660-1009 R2 TM02	211500 154500 366000	1120326	1120326 00	265076 265075	295175 295000	280100 280100
8 11 000000	37X120 DWG 2SFG1 .1019	2	BOUTEMINE, ABDENACER & MOUNA 129 FOURTH ST RIDGEFIELD PARK, NJ 129 FOURTH ST	07660 R2 TM02	213000 136600 349600	1070126	1070126 00	253198 253198	281930 281800	267500 267500
8 13 000000	37X120 DWG 2SF .1019	2	LAVERTY, ROBERT & TAMMY LEE 133 4TH ST RIDGEFIELD PARK NJ 133 FOURTH ST	07660-1009 R2 TM02	213000 172400 385400	1179709	1179709 00	279126 279126	310757 310700	294900 294900
8 14 000000	50X120 DWG 1SF .1377	2	ORREGO, JORGE L & MARIA P 682 RAY AVE. RIDGEFIELD, NJ 137 FOURTH ST	00660 07657 R2 TM02	225000 122400 347400	1063391	1063391 00	251605 251604	280182 280000	265800 265800
8 15 000000	37X120 DWG 2SF .1019	2	HERNANDEZ, JUNIOR & MARIVEL VELEZ 141 4TH ST RIDGEFIELD PARK NJ 141 FOURTH ST	00660 07660-1009 R2 TM02	213800 217500 431300	1320209	1320209 00	312369 312369	347771 347700	330100 330100
8 16 000000	37X120 DWG2 2SFG2 .1019	2	ZHANG, JEFF BENJAMIN 35 FIFTH ST CRESSKILL, NJ 143 FOURTH ST	07626 R2 TM02	213800 261800 475600	1455812	1455812 00	344454 344453	383505 383400	364000 364000
8 17 000000	50X120 DWG 1SFG1 .1377	2	RACCHUMI, JAIME & CARMEN 145 FOURTH STREET RIDGEFIELD PARK NJ 145 FOURTH ST	00660 07660 R2 TM02	225000 113000 338000	1034618	1034618 00	244797 244796	272525 272500	258700 258700
8 18 000000	50X120 DWG2 2SFG1 .1377	2	NINO, WILLIAM ETAL 151 4TH ST RIDGEFIELD PARK, NJ 151 FOURTH ST	00660 07660 R2 TM02	225000 68800 293800	899322	899322 00	212785 212785	236952 236800	224800 224800
8 19 000000	80X75 3SBAG9 APTS12 .1377	4C	155 FOURTH ST RP LLC 155 FOURTH ST RIDGEFIELD PARK, NJ 155 FOURTH ST	07660 R2 TM02	225000 1384100 1609100	4925455	4925455 00	1165391 1165391	1297373 1297300	1231400 1231400
8 20 000000	80X75 DWG2 2SBG2 .1377	2	MC ELDUFF, BRENDAN 168 SEDORE AVE FAIRVIEW NJ 73-75 CENTRAL AVE	00660 07022 R2 TM02	213800 328000 541800	1658450	1658450 00	392399 392399	436852 436800	414600 414600
8 21 000000	80X75 STORES 1SB .1377	4A	8185 CENTRAL RIDGEFIELD PARK LLC 81 CENTRAL AVE RIDGEFIELD PARK, NJ 81-85 CENTRAL AVE	07660 C2 TM02	270000 257000 527000	1613147	1613147 00	381680 381680	424987 424800	403300 403300

Block No. Lot No. Qualification Account No.	Land Dimensions Building Description Additional Lots Acreage	Prop. Class	Owner's Name Address City State Property Location	Billing Code Zip Code	Land Improvement Exemption Net Total	2025 Property Tax Special Dist	2025 Total Tax Deduction Net Tax	Amt.Billed 2025 1st Q 2nd Q Total	2nd Half 2025 3rd Q 4th Q Total	Preliminary 2026 Tax 1st Q 2nd Q Total
8 22 000000	50X120 DWG2 2SCBG2 .1377	2	MOUTAFIS, DIMITRI & STAVROULA 250 5TH ST RIDGEFIELD PARK NJ 250 FIFTH ST	00660 07660-1057 R2 TM02	213800 295200 509000	1558049	1558049 00 1558049	368644 368643 737287	410462 410300 820762	389500 389500 779000
8 23.01 000000	40X120 DWG2 2SFBG2 .1102	2	PLOCHANSKY, I&L & A&E KRASILOVSKY 244 5TH ST RIDGEFIELD PARK NJ 244 FIFTH ST	00660 07660-1057 R2 TM02	217500 304900 522400	1599066	1599066 00 1599066	378349 378348 756697	421269 421100 842369	399800 399800 799600
8 23.02 000000	35X120 DWG 2SF .0964	2	SALAZAR, ADRIAN PEREZ ETAL 246 FIFTH STREET RIDGEFIELD PARK, NJ 246 FIFTH ST	00660 07660 R2 TM02	210000 291700 501700	1535704	1535704 00 1535704	363357 363356 726713	404591 404400 808991	383900 383900 767800
8 24 000000	35X120 DWG 2SF .0964	2	GREGORY, LORETTA R 240 5TH ST RIDGEFIELD PARK NJ 240 FIFTH ST	00660 07660-1057 R2 TM02	210000 238100 448100	1371634	1371634 00 1371634	324537 324536 649073	361361 361200 722561	342900 342900 685800
8 25 000000	35X120 DWG 2SFG1 .0964	2	MORILLO, JOEL ETAL 236 FIFTH ST RIDGEFIELD PARK, NJ 236 FIFTH ST	00660 07660 R2 TM02	210000 189300 399300	1222257	1222257 00 1222257	289193 289193 578386	321971 321900 643871	305600 305600 611200
8 27 000000	35X120 DWG 2SFG1 .0964	2	DE MARCO, DANIEL & NANCY 232 5TH ST RIDGEFIELD PARK NJ 232 FIFTH ST	00660 07660-1057 R2 TM02	210000 158900 368900	1129203	1129203 00 1129203	267176 267176 534352	297451 297400 594851	282300 282300 564600
8 28 000000	35X120 DWG2 2SFG1 .0964	2	BRADY, ANDREW & PHYLLIS 230 FIFTH STREET RIDGEFIELD PARK NJ 230 FIFTH ST	00660 07660 R2 TM02	210000 240000 450000	1377450	1377450 00 1377450	325913 325912 651825	362825 362800 725625	344400 344400 688800
8 30 000000	35X120 DWG 2SF .0964	2	ESSIG, MADELINE 226 FIFTH ST RIDGEFIELD PARK, NJ 226 FIFTH ST	00660 07660 R2 TM02	210000 185100 395100	1209401	1209401 00 1209401	286152 286151 572303	318598 318500 637098	302400 302400 604800
8 31 000000	25X120 DWG 1.5SF .0689	2	CERA, ABIGAIL 224 5TH ST RIDGEFIELD PARK NJ 224 FIFTH ST	00660 07660-1057 R2 TM02	195000 143500 338500	1036149	1036149 00 1036149	245159 245159 490318	272931 272900 545831	259000 259000 518000
8 33 000000	46X120 DWG2 2SF .1267	2	GRECO, DANIEL IRWIN 222 5TH ST RIDGEFIELD PARK NJ 222 FIFTH ST	00660 07660-1057 R2 TM02	222600 228200 450800	1379899 S1 V1	1379899 -50000 1329899	313992 313992 627984	351015 350900 701915	332500 332500 665000
8 34 000000	41X120 DWG 2SF .1129	2	LEE, DONGHUN & SULLIVAN, AMY JO 216 FIFTH ST RIDGEFIELD PARK, NJ 216 FIFTH ST	00660 07660 R2 TM02	219000 219700 438700	1342861	1342861 00 1342861	311479 311478 622957	360004 359900 719904	335700 335700 671400
8 36 000000	75X120 DWG2 2SFG2 .2066	2	LEMA, PABLO M 214 5TH ST RIDGEFIELD PARK NJ 214 FIFTH ST	00660 07660-1057 R2 TM02	240000 220200 460200	1408672	1408672 00 1408672	333300 333300 666600	371072 371000 742072	352200 352200 704400
8 38 000000	37X120 DWG 2SF .1019	2	TERRAROSA, GARY & N KACHADOORIAN 208 5TH ST RIDGEFIELD PARK NJ 208 FIFTH ST	00660 07660-1057 R2 TM02	213800 166500 380300	1164098	1164098 00 1164098	275433 275432 550865	306633 306600 613233	291000 291000 582000
8 39 000000	46X99 DWG 2SFG1 .1045	2	SEITTER, ROBERT A & AGNES M 50 HACKENSACK AVE RIDGEFIELD PARK NJ 50 HACKENSACK AVE	00660 07660-1329 R2 TM02	215800 183300 399100	1221645 V1	1221645 -25000 1196645	282799 282798 565597	315548 315500 631048	299200 299200 598400

6062100

18556088

00

75000

18481088

8730957

9750131

9240800

Block No. Lot No. Qualification Account No.	Land Dimensions Building Description Additional Lots Acreage	Prop. Class	Owner's Name Address City State Property Location	Billing Code Zip Code	Land Improvement Exemption Net Total	2025 Property Tax Special Dist	2025 Total Tax Deduction Net Tax	Amt.Billed 2025 1st Q 2nd Q Total	2nd Half 2025 3rd Q 4th Q Total	Preliminary 2026 Tax 1st Q 2nd Q Total
8 40 000000	37X103 DWG 1.5SFG1 .0875	2	NOVA, IVAN M 48 HACKENSACK AVE RIDGEFIELD PARK, NJ 48 HACKENSACK AVE	00660 07660 R2 TM02	205900 163400 369300	1130427	1130427 00	267466 267465 534931	297796 297700 595496	282600 282600 565200
8 41 000000	37X106 DWG 1.5SFG2 .0900	2	CASO, ROBERT 44 HACKENSACK AVE RIDGEFIELD PARK NJ 44 HACKENSACK AVE	00597 07660-1329 R2 TM02	207300 228700 436000	1334596	1334596 00	315773 315773 631546	351550 351500 703050	333600 333600 667200
9 1 000000	67X120 DWG 1SF .1846	2	RICHMOND, WAYNE & LINDA 101 3RD ST RIDGEFIELD PARK NJ 101 THIRD ST	07660-1022 R2 TM02	232600 149300 381900	1168996	1168996 00	276591 276591 553182	307914 307900 615814	292200 292200 584400
9 2 000000	50X120 DWG2 1.5SF .1377	2	MAGGIO, MATTHEW A 107 THIRD ST RIDGEFIELD PARK, NJ 107 THIRD ST	07660 R2 TM02	225000 201400 426400	1305210	1305210 00	308821 308820 617641	343869 343700 687569	326300 326300 652600
9 4 000000	50X120 DWG 1SFG1 .1377	2	DUQUE, ALBERTO & MARIA REGINA 111 3RD ST RIDGEFIELD PARK NJ 111 THIRD ST	07660-1022 R2 TM02	225000 194400 419400	1283783	1283783 00	303751 303750 607501	338182 338100 676282	320900 320900 641800
9 6 000000	75X120 DWG 2SF 5 .2066	2	LYNN, WILLIAM J & MICHELE J 117 3RD ST RIDGEFIELD PARK NJ 117 THIRD ST	07660-1022 R2 TM02	240000 150200 390200	1194402	1194402 00	282603 282602 565205	314697 314500 629197	298600 298600 597200
9 7.01 000000	75X120 DWG2 2SF .2066	2	DEL VALLE, RICARDO & PATRICIA 125 3RD ST RIDGEFIELD PARK NJ 125 THIRD ST	00660 07660-1022 R2 TM02	240000 173300 413300	1265111	1265111 00	299333 299332 598665	333246 333200 666446	316300 316300 632600
9 8.01 000000	50X120 DWG2 2SSFG2 .1377	2	ALMONTE, CARLOS & NORMA CAMBRELEN 129 3RD ST RIDGEFIELD PARK NJ 129 THIRD ST	07660-1022 R2 TM02	225000 228700 453700	1388776	1388776 00	328593 328592 657185	365891 365700 731591	347200 347200 694400
9 8.02 000000	50X120 DWG2 2SFG1 .1377	2	FORDE, KEVIN P & E&M RADBURN 133 3RD ST RIDGEFIELD PARK NJ 133 THIRD ST	07660-1022 R2 TM02	225000 193300 418300	1280416	1280416 00	302954 302954 605908	337308 337200 674508	320100 320100 640200
9 9 000000	50X120 DWG2 2SF .1377	2	ELICONA, ROSEMARIE 395 CHERRY LEA LN BLAIRSVILLE, GA 137 THIRD ST	30512 R2 TM02	225000 195600 420600	1287457	1287457 00	304620 304619 609239	339118 339100 678218	321900 321900 643800
9 10 000000	50X120 DWG2 2SF .1377	2	DALTON, JOHN & JOAN 139 3RD ST RIDGEFIELD PARK NJ 139 THIRD ST	00660 07660-1022 R2 TM02	225000 268100 493100	1509379	1509379 00	357128 357128 714256	397623 397500 795123	377300 377300 754600
9 11 000000	37X120 DWG 1SFBG .1019	2	RODRIGUEZ, JOANT 143 3RD ST RIDGEFIELD PARK NJ 143 THIRD ST	00660 07660-1022 R2 TM02	213800 198800 412600	1262969	1262969 00	298826 298825 597651	332718 332600 665318	315700 315700 631400
9 12 000000	37X120 DWG 2SFG2 .1019	2	MANON HOLDINGS, LLC 98 N 5TH ST PARK RIDGE NJ 147 THIRD ST	07656-1024 R2 TM02	213800 139500 353300	1081451	1081451 00	255878 255877 511755	284896 284800 569696	270400 270400 540800
9 13 000000	50X120 DWG 1.5SCB L14 .1377	2	NUNEZ, LAURA ROSA 149 THIRD STREET RIDGEFIELD PARK, NJ 149 THIRD ST	07660 R2 TM02	225000 182200 407200	1246439	1246439 00	294915 294914 589829	328310 328300 656610	311600 311600 623200

5795300

17739412

00

00

17739412

8394494

9344918

8869400



Block No. Lot No. Qualification Account No.	Land Dimensions Building Description Additional Lots Acreage	Prop. Class	Owner's Name Address City State Property Location	Billing Code Zip Code	Land Improvement Exemption Net Total	2025 Property Tax Special Dist	2025 Total Tax Deduction Net Tax	Amt.Billed 2025 1st Q 2nd Q Total	2nd Half 2025 3rd Q 4th Q Total	Preliminary 2026 Tax 1st Q 2nd Q Total
9 15 000000	50X120 DWG 2SF .1377	2	MONROY, ANDRES 151 THIRD ST RIDGEFIELD PARK, NJ 151 THIRD ST	07660 R2 TM02	225000 152600 377600	1155834	1155834 00 1155834	273477 273477 546954	304480 304400 608880	289000 289000 578000
9 16 000000	50X120 DWG 2SF .1377	2	PROWITZ, DOREEN 47 CENTRAL AVE RIDGEFIELD PARK NJ 47 CENTRAL AVE	07660-1003 R2 TM02	225000 236600 461600	1412958	1412958 00 1412958	334314 334314 668628	372230 372100 744330	353200 353200 706400
9 17 000000	50X56 DWG 1.5SF .0643	2	RAIMILLA, JOSE & MARIA 65 CENTRAL AVE RIDGEFIELD PARK NJ 65 CENTRAL AVE	00660 07660 R2 TM02	192500 170700 363200	1111755	1111755 00 1111755	263048 263047 526095	292860 292800 585660	277900 277900 555800
9 17.01	50X64 DWG 1.5SF .0735	2	RAMOS, BERNICE 63 CENTRAL AVE RIDGEFIELD PARK, NJ 63 CENTRAL AVE	00660 07660	197800 134200 332000	1016252	1016252 00 1016252	240451 240451 480902	267750 267600 535350	254100 254100 508200
9 18 000000	38X120 DWG2 2SF .1047	2	CRUDELLLO JR, PAUL & ADELE 154 4TH ST RIDGEFIELD PARK NJ 154 FOURTH ST	07660-1010 R2 TM02	214500 197900 412400	1262356	1262356 00 1262356	298681 298681 597362	332594 332400 664994	315600 315600 631200
9 19 000000	38X120 DWG 2SF .1047	2	SANTIAGO, EDWIN & DENISE M 150 4TH ST RIDGEFIELD PARK NJ 150 FOURTH ST	00660 07660-1010 R2 TM02	214500 151400 365900	1120020	1120020 00 1120020	265003 265003 530006	295014 295000 590014	280000 280000 560000
9 21 000000	38X120 DWG 2SF .1047	2	CASTRO, REGINO & BRIGIDA 148 4TH ST RIDGEFIELD PARK NJ 148 FOURTH ST	00660 07660-1010 R2 TM02	214500 205600 420100	1285926	1285926 00 1285926	304258 304257 608515	338711 338700 677411	321500 321500 643000
9 23 000000	38X120 DWG 2SF .1047	2	ZAPATA, RAMON & MARILUZ 144 FOURTH STREET RIDGEFIELD PARK NJ 144 FOURTH ST	00660 07660 R2 TM02	214500 130400 344900	1055739	1055739 00 1055739	249794 249794 499588	278151 278000 556151	263900 263900 527800
9 24 000000	38X120 DWG 2SF .1047	2	CUERVO, PERFECTO J & GIUSEPPINA 142 FOURTH STREET RIDGEFIELD PARK, NJ 142 FOURTH ST	00660 07660 R2 TM02	214500 196700 411200	1258683	1258683 00 1258683	297812 297811 595623	331560 331500 663060	314700 314700 629400
9 26 000000	37X120 DWG 2SFG2 .1019	2	DIAZ, ERNESTO 138 4TH ST RIDGEFIELD PARK NJ 138 FOURTH ST	00660 07660-1010 R2 TM02	213000 173000 386000	1181546	1181546 00 1181546	279561 279560 559121	311225 311200 622425	295400 295400 590800
9 27 000000	37X120 DWG2 2SFG1 .1019	2	NAJJAR, MAHMOD 136 FOURTH STREET RIDGEFIELD PARK, NJ 136 FOURTH ST	00660 07660 R2 TM02	213000 184900 397900	1217972	1217972 00 1217972	288179 288179 576358	320814 320800 641614	304500 304500 609000
9 29 000000	72X120 2SFG6 APTS5 .1983	4C	SMITHCOOPERONE LLC 85 MOUNTAIN RIDGE DR WAYNE,NJ 130-132 FOURTH ST	00597 07470 R2 TM02	357300 630600 987900	3023962	3023962 00 3023962	715487 715486 1430973	796589 796400 1592989	756000 756000 1512000
9 32 000000	39X120 DWG 2SFG2 .1074	2	RUSINAITE, RAIMONDA 126 FOURTH ST RIDGEFIELD PARK, NJ 126 FOURTH ST	00660 07660 R2 TM02	216000 218100 434100	1328780	1328780 00 1328780	314397 314397 628794	350086 349900 699986	332200 332200 664400
9 33 000000	45X120 DWG 2SSG1 .1240	2	CHALOUN, MICHAEL 124 FOURTH ST RIDGEFIELD PARK, NJ 124 FOURTH ST	00660 07660 R2 TM02	222000 182000 404000	1236644	1236644 00 1236644	292597 292597 585194	325750 325700 651450	309200 309200 618400

Block No. Lot No. Qualification Account No.	Land Dimensions Building Description Additional Lots Acreage	Prop. Class	Owner's Name Address City State Property Location	Billing Code Zip Code	Land Improvement Exemption Net Total	2025 Property Tax Special Dist	2025 Total Tax Deduction Net Tax	Amt.Billed 2025 1st Q 2nd Q Total	2nd Half 2025 3rd Q 4th Q Total	Preliminary 2026 Tax 1st Q 2nd Q Total
9 35 000000	45X120 DWG 2SSCBG1 .1240	2	HAMMOND, JASON & HIROE 148 HOWARD TERR. LEONIA, NJ 120 FOURTH ST	00660 07605-1248 R2 TM02	222000 276800 498800	1526827	1526827 00 1526827	361256 361256 722512	402215 402100 804315	381700 381700 763400
9 37 000000	43X120 DWG 2SFG1 .1185	2	RING, ROBERT N 116 FOURTH ST RIDGEFIELD PARK, NJ 116 FOURTH ST	00660 07660 R2 TM02	220800 148600 369400	1130733	1130733 00 1130733	267538 267538 535076	297857 297800 595657	282700 282700 565400
9 39 000000	50X120 DWG 1.75SFG1 .1377	2	SANCHEZ, ANDY & CELENNY 110 FOURTH ST RIDGEFIELD PARK, NJ 110 FOURTH ST	00660 07660 R2 TM02	225000 202900 427900	1309802	1309802 00 1309802	309907 309906 619813	345089 344900 689989	327500 327500 655000
9 40 000000	38X120 DWG 2SFG1 .1047	2	BRAVO-CURRO, OLGA 108 FOURTH ST RIDGEFIELD PARK, NJ 108 FOURTH ST	07660 R2 TM02	215300 188900 404200	1237256	1237256 00 1237256	292742 292742 585484	325972 325800 651772	309300 309300 618600
9 41 000000	38X120 DWG 2SFG1 .1047	2	104 FOURTH ST CO 104 FOURTH STREET RIDGEFIELD PARK NJ 104 FOURTH ST	07660 R2 TM02	215300 148000 363300	1112061	1112061 00 1112061	263120 263120 526240	292921 292900 585821	278000 278000 556000
9 42 000000	38X120 DWG 2SFG1 .1047	2	SENGOS, HELEN (MARAVEGIAS) 102 4TH STREET RIDGEFIELD PARK, NJ 102 FOURTH ST	00660 07660 R2 TM02	220900 306400 527300	1614065	1614065 00 1614065	381897 381897 763794	425171 425100 850271	403500 403500 807000
10 2 000000	50X75 DWG 2SF .0861	2	ZAİKOWSKI, DONALD & MARIE S 3 2ND ST RIDGEFIELD PARK NJ 3 SECOND ST	00660 07660-1051 R2 TM02	218900 243600 462500	1415713	1415713 00 1415713	334966 334966 669932	372981 372800 745781	353900 353900 707800
10 5 000000	49X86 DWG 2SF .0967	2	DAVIES, GODWIN A & STELLA 7 2ND ST RIDGEFIELD PARK NJ 7 SECOND ST	00672 07660-1051 R2 TM02	207700 237100 444800	1361533	1361533 00 1361533	322147 322146 644293	358640 358600 717240	340400 340400 680800
10 5.01 000000	6579SF DWG 1.5SFG2 .1510	2	ALTAMIRANO, CARLOS J ETAL 15 SECOND ST RIDGEFIELD PARK, NJ 15 SECOND ST	07660 R2 TM02	227900 184500 412400	1262356	1262356 00 1262356	298681 298681 597362	332594 332400 664994	315600 315600 631200
10 6 000000	55X120 DWG 1.5SFG2 .1515	2	ALTAMIRANO, JUAN & MENDOZA, NELLY 17 SECOND ST RIDGEFIELD PARK, NJ 17 SECOND ST	07660 R2 TM02	228000 120200 348200	1065840	1065840 00 1065840	252184 252184 504368	280772 280700 561472	266500 266500 533000
10 7 000000	55X120 DWG 1.5SFG1 .1515	2	BATISTA, LEANDRO 21 2ND ST RIDGEFIELD PARK NJ 21 SECOND ST	00660 07660-1051 R2 TM02	228000 144100 372100	1138998	1138998 00 1138998	269494 269493 538987	300011 300000 600011	284700 284700 569400
10 7.01 000000	45X120 DWG 2SFG2 .1240	2	LANZETTI-WARD, DIANE & COLON, SARAH 19 SECOND ST RIDGEFIELD PARK, NJ 19 SECOND ST	00660 07660 R2 TM02	222000 264800 486800	1490095	1490095 00 1490095	352565 352565 705130	392565 392400 784965	372500 372500 745000
10 8 000000	33X120 DWG 2SF .0909	2	CHAVEZ-LEDEZMA, ALISON 23 SECOND ST RIDGEFIELD PARK, NJ 23 SECOND ST	00660 07660 R2 TM02	207500 176300 383800	1174812	1174812 00 1174812	277968 277967 555935	309477 309400 618877	293700 293700 587400
10 8.01 000000	33X120 DWG 2SFG2 .0909	2	HEO, CHRISTINA & JAVIER, TIMOTHY 25 SECOND ST RIDGEFIELD PARK, NJ 25 SECOND ST	07660 R2 TM02	207500 289600 497100	1521623	1521623 00 1521623	360025 360025 720050	400873 400700 801573	380400 380400 760800

5998600

18361714

00

00

18361714

8688976

9672738

9180800

Block No. Lot No. Qualification Account No.	Land Dimensions Building Description Additional Lots Acreage	Prop. Class	Owner's Name Address City State Property Location	Billing Code Zip Code	Land Improvement Exemption Net Total	2025 Property Tax Special Dist	2025 Total Tax Deduction Net Tax	Amt.Billed 2025 1st Q 2nd Q Total	2nd Half 2025 3rd Q 4th Q Total	Preliminary 2026 Tax 1st Q 2nd Q Total
10 8.02 000000	33X120 DWG 2SFG2 .0909	2	AGUIRRE, RAMON ELIAS & NIURKA 27 2ND ST RIDGEFIELD PARK NJ 27 SECOND ST	00660 07660-1051 R2 TM02	207500 173600 381100	1166547	1166547 00 1166547	276012 276012 552024	307323 307200 614523	291600 291600 583200
10 9 000000	37X120 DWG 2SFG2 .1019	2	APPEL, FREDERICK 29 2ND ST RIDGEFIELD PARK NJ 29 SECOND ST	00660 07660-1051 R2 TM02	213800 148300 362100	1108388	1108388 00 1108388	262251 262251 524502	291986 291900 583886	277100 277100 554200
10 9.01 000000	37X120 DWG 2SFG2 .1019	2	JEONG, YOUNG HYEON & MAK SOON 31 SECOND ST RIDGEFIELD PARK, NJ 31 SECOND ST	07660 R2 TM02	213800 209100 422900	1294497	1294497 00 1294497	306286 306285 612571	341026 340900 681926	323600 323600 647200
10 10 000000	50X120 DWG 1.5SB L11 .1377	2	JEONG, YONG HYEON & JAE WOO 33 SECOND STREET RIDGEFIELD PARK, NJ 33 SECOND ST	00660 07660 R2 TM02	225000 173400 398400	1219502	1219502 00 1219502	288542 288541 577083	321219 321200 642419	304900 304900 609800
10 12 000000	40X100 DWG2 2SFG2 .0918	2	AREVALO, LENY R TORRES 33 CENTRAL AVE RIDGEFIELD PARK, NJ 33 CENTRAL AVE	00660 07666 R2 TM02	207500 232800 440300	1347758	1347758 00 1347758	318888 318887 637775	355083 354900 709983	336900 336900 673800
10 12.01 000000	40X100 DWG 2SFG2 .0918	2	UNTORIA, MIRIAM 35 CENTRAL AVE RIDGEFIELD PARK NJ 35 CENTRAL AVE	07660-1002 R2 TM02	207500 164200 371700	1137774	1137774 00 1137774	269204 269204 538408	299766 299600 599366	284400 284400 568800
10 12.02 000000	40X100 DWG 2SFG2 .0918	2	ESTUPINAN, MARCELO & DORIS 31 CENTRAL AVENUE RIDGEFIELD PARK, NJ 31 CENTRAL AVE	00660 07660 R2 TM02	207500 204700 412200	1261744	1261744 00 1261744	298536 298536 597072	332372 332300 664672	315400 315400 630800
10 13 000000	60X100 DWG 2SFG2 .1377	2	SEPULVEDA, JOSE M 39 CENTRAL AVENUE RIDGEFIELD PARK, NJ 39 CENTRAL AVE	00660 07660 R2 TM02	225000 179000 404000	1236644	1236644 00 1236644	292597 292597 585194	325750 325700 651450	309200 309200 618400
10 14 000000	60X100 DWG2 2SFG2 .1377	2	VEGA, JUAN RAMON 455 CENTRAL BOULEVARD FORT LEE, NJ 45 CENTRAL AVE	00660 07024 R2 TM02	225000 203800 428800	1312557	1312557 00 1312557	310559 310558 621117	345740 345700 691440	328100 328100 656200
10 16 000000	50X120 DWG 2SFG2 .1377	2	MEDINA, JOEL 152 THIRD ST RIDGEFIELD PARK, NJ 152 THIRD ST	00660 07660 R2 TM02	225000 156100 381100	1166547	1166547 00 1166547	276012 276012 552024	307323 307200 614523	291600 291600 583200
10 18 000000	50X120 DWG2 2SFG2 .1377	2	ROBERTO, CHRIS 146 3RD ST RIDGEFIELD PARK NJ 146 THIRD ST	00660 07660-1026 R2 TM02	225000 251100 476100	1457342	1457342 00 1457342	344816 344815 689631	383911 383800 767711	364300 364300 728600
10 19 000000	42X120 DWG 1.5SFG2 .1157	2	SALAS, SILVANA 144 THIRD ST RIDGEFIELD PARK, NJ 144 THIRD ST	00660 07660 R2 TM02	220200 178900 399100	1221645	1221645 00 1221645	289049 289048 578097	321848 321700 643548	305400 305400 610800
10 19.01 000000	42X120 DWG 1.5SF .1157	2	RINCON, BLANCA E ETAL 140 THIRD ST RIDGEFIELD PARK, NJ 140 THIRD ST	00660 07660 R2 TM02	220200 259300 479500	1467750	1467750 00 1467750	347278 347278 694556	386694 386500 773194	366900 366900 733800
10 19.02 000000	46X120 DWG2 1.5SFG1 .1267	2	LOU 136 LLC 111 EUCLID AVE RIDGEFIELD PARK, NJ 136 THIRD ST	07660 R2 TM02	222600 201800 424400	1299088	1299088 00 1299088	307372 307372 614744	342244 342100 684344	324800 324800 649600

5781700

17697783

00

00

17697783

8374798

9322985

8848400

Block No. Lot No. Qualification Account No.	Land Dimensions Building Description Additional Lots Acreage	Prop. Class	Owner's Name Address City State Property Location	Billing Code Zip Code	Land Improvement Exemption Net Total	2025 Property Tax Special Dist	2025 Total Tax Deduction Net Tax	Amt.Billed 2025 1st Q 2nd Q Total	2nd Half 2025 3rd Q 4th Q Total	Preliminary 2026 Tax 1st Q 2nd Q Total
10 20 000000	45X120 DWG2 2SF .1240	2	ACKERMAN, WILLIAM & LAUREN 134 THIRD ST #1 RIDGEFIELD PARK, NJ 134 THIRD ST	07660-1026 R2 TM02	222000 350900 572900	1753647	1753647 00 1753647	414923 414923 829846	461901 461900 923801	438400 438400 876800
10 21 000000	50X120 DWG2 2SFGB2 .1377	2	ELSHETWY, ROBERT M 130 3RD ST RIDGEFIELD PARK NJ 130 THIRD ST	00660 07660-1026 R2 TM02	225000 290600 515600	1578252	1578252 00 1578252	373424 373423 746847	415705 415700 831405	394600 394600 789200
10 22 000000	50X120 DWG2 2SFGB2 .1377	2	FREITAG, EMILIA & JOHN F JR. 682 CLARK AVE RIDGEFIELD, NJ 126 THIRD ST	07657 R2 TM02	225000 394100 619100	1895065	1895065 00 1895065	448384 448383 896767	499198 499100 998298	473800 473800 947600
10 23 000000	50X120 DWG 2SFG1 L24 .1377	2	RADBURN, EDWARD & EAMONN RADBURN 118 THIRD STREET RIDGEFIELD PARK NJ 118 THIRD ST	00660 07660 R2 TM02	225000 205800 430800	1318679	1318679 00 1318679	312007 312007 624014	347365 347300 694665	329700 329700 659400
10 24.01 000000	25X120 DWG2 2SF .0689	2	CLARK, FRANCES & MARY E CLARK 116 3RD ST RIDGEFIELD PARK NJ 116 THIRD ST	07660-1026 R2 TM02	185300 183100 368400	1127672	1127672 00 1127672	266814 266814 533628	297044 297000 594044	281900 281900 563800
10 25 000000	50X120 DWG 1SFAG 26 .1377	15F	MAGGIO, ROCCO & CLARE 114 THIRD ST RIDGEFIELD PARK, NJ 114 THIRD ST	07660 R2 TM02	*EXEMPT*	00	00 00 00	376227 376226 752453	-376253 -376200 -752453	00 00 00
10 27 000000	40X100 DWG2 1.5SF .0918	2	DIAZ JR, MANUEL A & SANCHEZ, YESENIA 110 THIRD ST RIDGEFIELD PARK, NJ 110 THIRD ST	07660 R2 TM02	207500 284500 492000	1506012	1506012 00 1506012	356331 356331 712662	396750 396600 793350	376500 376500 753000
10 29 000000	12793SF DWG2 2SFG2 28 .2937	2	MCGINTY, MAUREEN T 100 THIRD ST RIDGEFIELD PARK, NJ 100 THIRD ST	07660 R2 TM02	259000 328500 587500	1798338	1798338 00 1798338	425497 425497 850994	473744 473600 947344	449600 449600 899200
11 2 000000	.0166 .0166	15C	VILLAGE OF RIDGEFIELD PARK 234 MAIN ST RIDGEFIELD PARK NJ RAILROAD AVE	07660-2515 I1 TM02	*EXEMPT*	00	00 00 00	00 00 00	00 00 00	00 00 00
11 4 000000	.0252 .0252	15C	VILLAGE OF RIDGEFIELD PARK 234 MAIN ST RIDGEFIELD PARK NJ RAILROAD AVE	07660-2515 I1 TM02	*EXEMPT*	00	00 00 00	00 00 00	00 00 00	00 00 00
11 5 000000	.0384 .0384	15C	VILLAGE OF RIDGEFIELD PARK 234 MAIN ST RIDGEFIELD PARK NJ RAILROAD AVE	07660-2515 I1 TM02	*EXEMPT*	00	00 00 00	00 00 00	00 00 00	00 00 00
11 6 000000	.0493 .0493	15C	VILLAGE OF RIDGEFIELD PARK 234 MAIN ST RIDGEFIELD PARK NJ FIRST ST	07660-2515 I1 TM02	*EXEMPT*	00	00 00 00	00 00 00	00 00 00	00 00 00
11 7 000000	.0602 .0602	15C	VILLAGE OF RIDGEFIELD PARK 234 MAIN ST RIDGEFIELD PARK NJ FIRST ST	07660-2515 I1 TM02	*EXEMPT*	00	00 00 00	00 00 00	00 00 00	00 00 00
11 8 000000	14813SF DWG2 2SFG2 L9 .3401	2	MOONEY, KRISTIN E 7 1ST ST RIDGEFIELD PARK NJ 7 FIRST ST	07660-1007 I1 TM02	236600 223700 460300	1408978	1408978 00 1408978	333373 333372 666745	371133 371100 742233	352200 352200 704400

4046600

12386643

00

00

12386643

6613956

5772687

6193400

Block No. Lot No. Qualification Account No.	Land Dimensions Building Description Additional Lots Acreage	Prop. Class	Owner's Name Address City State Property Location	Billing Code Zip Code	Land Improvement Exemption Net Total	2025 Property Tax Special Dist	2025 Total Tax Deduction Net Tax	Amt.Billed 2025 1st Q 2nd Q Total	2nd Half 2025 3rd Q 4th Q Total	Preliminary 2026 Tax 1st Q 2nd Q Total
11 10 000000	292X120 HUNTER PARK .8044	15C	VILLAGE OF RIDGEFIELD PARK 234 MAIN ST RIDGEFIELD PARK NJ SECOND ST	07660-2515 R2 TM02	*EXEMPT*	00	00 00 00	00 00 00	00 00 00	00 00 00
11 20 000000	4850SF DWG 2SFG2 .1113	2	LASCANO, ARNEL 10 2ND ST RIDGEFIELD PARK NJ 10 SECOND ST	00660 07660-1053 I1 TM02	179300 141000 320300	980438	980438 00 980438	231978 231977 463955	258283 258200 516483	245100 245100 490200
11 22 000000	3508SF DWG 2SF .0805	2	GARCIA, VICTOR & BULURAN, BENICA 8 SECOND STREET RIDGEFIELD PARK, NJ 8 SECOND ST	00660 07660 I1 TM02	172600 247500 420100	1285926	1285926 00 1285926	304258 304257 608515	338711 338700 677411	321500 321500 643000
13 1 000000	50X120 DWG 2SFG2 .1377	2	AGAPITO, WILHELM & RAQUEL 101 6TH ST RIDGEFIELD PARK NJ 101 SIXTH ST	00660 07660-1020 R2 TM03	225000 226400 451400	1381735	1381735 00 1381735	326927 326926 653853	363982 363900 727882	345400 345400 690800
13 2 000000	25X120 DWG 2SSCB .0689	2	SOTOMAYER, BETSABETH ETAL 105 SIXTH ST RIDGEFIELD PARK, NJ 105 SIXTH ST	00660 07660 R2 TM03	195000 182100 377100	1154303	1154303 00 1154303	273115 273115 546230	304073 304000 608073	288600 288600 577200
13 2.01 000000	25X120 DWG 2SSCBG2 .0689	2	COLON, DANIEL 107 6TH ST RIDGEFIELD PARK NJ 107 SIXTH ST	00660 07660-1020 R2 TM03	195000 112000 307000	939727	939727 00 939727	222345 222345 444690	247537 247500 495037	234900 234900 469800
13 3 000000	25X120 DWG 2SSCBG2 .0689	2	ORTIZ ESTATES LLC 109 SIXTH ST RIDGEFIELD PARK, NJ 109 SIXTH ST	07660 R2 TM03	195000 142200 337200	1032169	1032169 00 1032169	244218 244217 488435	271934 271800 543734	258000 258000 516000
13 3.01 000000	25X120 DWG 2SSCB .0689	2	GARCIA, JOSEPH & RODRIGUEZ, ERIKA 111 SIXTH STREET RIDGEFIELD PARK, NJ 111 SIXTH ST	00660 07660 R2 TM03	195000 115200 310200	949522	949522 00 949522	224663 224662 449325	250197 250000 500197	237400 237400 474800
13 4 000000	40X120 DWG 2SFG2 .1102	2	ROSADO, ANA & CARLOS TORRES 115 6TH STREET RIDGEFIELD PARK, NJ 115 SIXTH ST	00660 07660 R2 TM03	217500 239900 457400	1400101	1400101 00 1400101	331272 331272 662544	368857 368700 737557	350000 350000 700000
13 6 000000	40X120 DWG 2SFG1 .1102	2	SHAH, NIMESHKUMAR D ETAL 117 SIXTH STREET RIDGEFIELD PARK, NJ 117 SIXTH ST	00660 07660 R2 TM03	217500 234300 451800	1382960	1382960 00 1382960	327217 327216 654433	364327 364200 728527	345700 345700 691400
13 7 000000	40X120 DWG 2SFG1 .1102	2	CERDAS, CLIFF E & NANCY 121 6TH ST RIDGEFIELD PARK NJ 121 SIXTH ST	07660-1020 R2 TM03	217500 228600 446100	1365512	1365512 00 1365512	323088 323088 646176	359736 359600 719336	341400 341400 682800
13 9 000000	40X120 DWG 2SFG2 .1102	2	O'NEILL, KEVIN & LORRIE L NICHOLS 125 6TH ST RIDGEFIELD PARK NJ 125 SIXTH ST	07660-1020 R2 TM03	217500 225000 442500	1354493	1354493 00 1354493	320481 320481 640962	356831 356700 713531	338600 338600 677200
13 11 000000	40X120 DWG 2SFG1 .1102	2	HEFFERNAN, JOHN F & LINDA M 18 N SPRING ST BLOOMFIELD, NJ 129 SIXTH ST	07003-3828 R2 TM03	217500 225700 443200	1356635 V1	1356635 -25000 1331635	314738 314737 629475	351160 351000 702160	332900 332900 665800
13 12 000000	40X120 DWG 2SF .1102	2	BROWN, RONALD R & LAURIE E 133 6TH ST RIDGEFIELD PARK NJ 133 SIXTH ST	07660-1020 R2 TM03	217500 155500 373000	1141753	1141753 00 1141753	270146 270145 540291	300762 300700 601462	285400 285400 570800

5137300

15725274

00

25000

15700274

7428884

8271390

7849800



Block No. Lot No. Qualification Account No.	Land Dimensions Building Description Additional Lots Acreage	Prop. Class	Owner's Name Address City State Property Location	Billing Code Zip Code	Land Improvement Exemption Net Total	2025 Property Tax Special Dist	2025 Total Tax Deduction Net Tax	Amt.Billed 2025 1st Q 2nd Q Total	2nd Half 2025 3rd Q 4th Q Total	Preliminary 2026 Tax 1st Q 2nd Q Total
13 14 000000	40X120 DWG 2SFG1 .1102	2	UBILLUS, WILLIE & GLENDA 137 SIXTH STREET RIDGEFIELD PARK, NJ 137 SIXTH ST	00660 07660 R2 TM03	217500 176100 393600	1204810	1204810 00	285065 285065 570130	317380 317300 634680	301200 301200 602400
13 15 000000	40X120 DWG2 2SFG2 .1102	2	PP 423 HIGHLAND LLC 16 GRANT STREET LITTLE FERRY, NJ 141 SIXTH ST	07643 R2 TM03	217500 197300 414800	1269703	1269703 00	300419 300419 600838	334465 334400 668865	317400 317400 634800
13 17 000000	40X120 DWG 2SFG2 .1102	2	IBRAHIM, SAADI A & MARCELLE A 145 SIXTH ST RIDGEFIELD PARK, NJ 145 SIXTH ST	07660 R2 TM03	217500 188200 405700	1241848	1241848 00	293829 293828 587657	327191 327000 654191	310500 310500 621000
13 19 000000	45X120 DWG 2SFG2 .1240	2	PUJOLS, RAMON A ETAL 151 SIXTH ST RIDGEFIELD PARK, NJ 151 SIXTH ST	00660 07660 R2 TM03	222000 223500 445500	1363676	1363676 00	322654 322653 645307	359269 359100 718369	340900 340900 681800
13 21 000000	45X120 DWG 2SFG1 .1240	2	MESSA, ALDEDIER & LARRAHONDO, ANGELA 155 SIXTH ST RIDGEFIELD PARK, NJ 155 SIXTH ST	07660 R2 TM03	222000 250900 472900	1447547	1447547 00	342498 342498 684996	381351 381200 762551	361900 361900 723800
13 22 000000	40X120 DWG 2SFG1 .1102	2	THEN, JAHSON M & AMNIRYS 100 SEVENTH ST RIDGEFIELD PARK, NJ 100 SEVENTH ST	07660 R2 TM03	217500 277500 495000	1515195	1515195 00	358504 358504 717008	399187 399000 798187	378800 378800 757600
13 24 000000	40X120 DWG 2SFG1 .1102	2	MACIAS, ANGELA & YONNY RUISDAEL ETAL 96 SEVENTH ST RIDGEFIELD PARK, NJ 96 SEVENTH ST	00660 07660 R2 TM03	217500 239200 456700	1397959	1397959 00	330765 330765 661530	368229 368200 736429	349500 349500 699000
13 26 000000	40X120 DWG 2SFG2 .1102	2	ACOSTA, CRYSTAL ETAL 92 7TH ST RIDGEFIELD PARK, NJ 92 SEVENTH ST	00660 07660 R2 TM03	217500 198600 416100	1273682	1273682 00	301361 301360 602721	335561 335400 670961	318400 318400 636800
13 27 000000	40X120 DWG 2SF .1102	2	CONDE, LILY 90 SEVENTH STREET RIDGEFIELD PARK, NJ 90 SEVENTH ST	00660 07660 R2 TM03	217500 170500 388000	1187668	1187668 00	281009 281009 562018	312850 312800 625650	296900 296900 593800
13 29 000000	40X120 DWG 2SF .1102	2	NODA, MASAHIRO & OGAWA, KAYOKO 88 SEVENTH ST RIDGEFIELD PARK, NJ 88 SEVENTH ST	00660 07660 R2 TM03	217500 208800 426300	1304904	1304904 00	308748 308748 617496	343708 343700 687408	326200 326200 652400
13 30 000000	33X120 DWG 2SF .0909	2	CESARIO, CHRISTOPHER & ALISON 84 SEVENTH STREET RIDGEFIELD PARK, NJ 84 SEVENTH ST	07660 R2 TM03	207000 165000 372000	1138692	1138692 00	269421 269421 538842	299950 299900 599850	284700 284700 569400
13 31 000000	32X120 DWG 2SFG2 .0882	2	MALAYER, GEORGE E & KATHLEEN 82 7TH ST RIDGEFIELD PARK NJ 82 SEVENTH ST	00660 07660-1017 R2 TM03	206300 180900 387200	1185219	1185219 00	280430 280429 560859	312260 312100 624360	296300 296300 592600
13 33 000000	33X120 DWG 2SFG1 .0909	2	LEE, JONG MIN 316 E BRINKERHOFF PALISADES PARK, NJ 80 SEVENTH ST	07650 R2 TM03	207800 193700 401500	1228992	1228992 00	290787 290786 581573	323719 323700 647419	307200 307200 614400
13 34 000000	26X120 DWG 2SFG2 .0716	2	DALESSIO, PAMELA HEHL & JAMES 76 7TH ST RIDGEFIELD PARK NJ 76 SEVENTH ST	07660-1017 R2 TM03	196500 143400 339900	1040434	1040434 00	246173 246172 492345	274089 274000 548089	260100 260100 520200

5815200

17800329

00

00

17800329

8423320

9377009

8900000

Block No. Lot No. Qualification Account No.	Land Dimensions Building Description Additional Lots Acreage	Prop. Class	Owner's Name Address City State Property Location	Billing Code Zip Code	Land Improvement Exemption Net Total	2025 Property Tax Special Dist	2025 Total Tax Deduction Net Tax	Amt.Billed 2025 1st Q 2nd Q Total	2nd Half 2025 3rd Q 4th Q Total	Preliminary 2026 Tax 1st Q 2nd Q Total
13 35 000000	50X120 DWG 2SFG1 .1377	2	PRATISSOLI, ANDERSON & LUCIANA 74 7TH ST RIDGEFIELD PARK NJ 74 SEVENTH ST	00660 07660-1017 R2 TM03	225000 207300 432300	1323270	1323270 00	313094 313093	348583 348500	330800 330800
13 37 000000	25X120 DWG 2SFG2 .0689	2	PEREZ, JUDELKIS 70 7TH ST RIDGEFIELD PARK, NJ 70 SEVENTH ST	07660 R2 TM03	195000 195000 390000	1193790	1193790 00	282458 282457	314475 314400	298400 298400
13 39 000000	75X120 DWG2 1SFG2 .2066	2	DAVIS, KATHY & GLENN 68 SEVENTH ST RIDGEFIELD PARK, NJ 68 SEVENTH ST	00660 07660 R2 TM03	240000 345300 585300	1791603	1791603 00	423904 423903	471996 471800	447900 447900
13 40 000000	50X120 DWG 2SFG2 L 41 .1377	2	WENGIEL, CAROL 62 7TH ST RIDGEFIELD PARK NJ 62 SEVENTH ST	07660-1017 R2 TM03	225000 172100 397100	1215523	1215523 00	287600 287600	320223 320100	303900 303900
13 42 000000	25X120 .0689	1	BULAGAY, SAMUEL & CONSCIENCIA 56 7TH ST RIDGEFIELD PARK NJ 58 SEVENTH ST	07660-1017 R2 TM03	37500 0 37500	114788	114788 00	27160 27159	30269 30200	28700 28700
13 43 000000	50X120 DWG 2SFG2 .1377	2	BULAGAY, SAMUEL & CONSCIENCIA 56 7TH ST RIDGEFIELD PARK NJ 56 SEVENTH ST	07660-1017 R2 TM03	225000 202300 427300	1307965	1307965 00	309472 309472	344521 344500	327000 327000
14 1 000000	50X120 DWG 1SF .1377	2	PIZZUTA, VIRGINIA 134 CENTRAL AVE RIDGEFIELD PARK NJ 134 CENTRAL AVE	07660-1031 R2 TM03	225000 171500 396500	1213687	1213687 00	287166 287165	319756 319600	303400 303400
14 2 000000	35X120 DWG2 2SF .0964	2	BEVERS, RAYMOND E & JOAN M 72 SWARTZEL DRIVE MIDDLETOWN NJ 57 SEVENTH ST	07748 R2 TM03	210000 183300 393300	1203891	1203891 00	284848 284847	317196 317000	301000 301000
14 3 000000	40X120 DWG2 2SFG2 .1102	2	FERNANDEZ, ILIANA LOPEZ & JOSE A 61 SEVENTH ST RIDGEFIELD PARK, NJ 61 SEVENTH ST	07660 R2 TM03	217500 175200 392700	1202055	1202055 00	284413 284413	316629 316600	300500 300500
14 4 000000	37X120 DWG 1SBV .1019	2	BULAGAY, KRISTINA 65 7TH ST RIDGEFIELD PARK, NJ 65 SEVENTH ST	00660 07660 R2 TM03	213800 127700 341500	1045332	1045332 00	247332 247331	275369 275300	261300 261300
14 5 000000	37X120 DWG2 1.5SBVG2 .1019	2	ETO, ANGELIQUE & EDISON ASTUDILLO 67 SEVENTH ST RIDGEFIELD PARK NJ 67 SEVENTH ST	07660 R2 TM03	213800 329300 543100	1662429	1662429 00	393341 393340	437948 437800	415600 415600
14 6 000000	50X120 DWG 1.75SF .1377	2	MAGLIONE, JAMES P & DIANE C 71 7TH ST RIDGEFIELD PARK NJ 71 SEVENTH ST	00660 07660-1016 R2 TM03	225000 240200 465200	1423977	1423977 00	336921 336921	375135 375000	356000 356000
14 8 000000	37X120 DWG 2SF .1019	2	CARAMES, CARLOS J & MARIA 73 7TH ST RIDGEFIELD PARK NJ 73 SEVENTH ST	00660 07660-1016 R2 TM03	213800 164100 377900	1156752	1156752 00	273694 273694	304764 304600	289200 289200
14 10 000000	37X120 DWG 2SF .1019	2	MOSAED, ALI OBADI ETAL 77 SEVENTH ST RIDGEFIELD PARK, NJ 77 SEVENTH ST	07660 R2 TM03	213800 402400 616200	1886188	1886188 00	446283 446283	496822 496800	471500 471500

5795900

17741250

00

00

17741250

8395364

9345886

8870400

Block No. Lot No. Qualification Account No.	Land Dimensions Building Description Additional Lots Acreage	Prop. Class	Owner's Name Address City State Property Location	Billing Code Zip Code	Land Improvement Exemption Net Total	2025 Property Tax Special Dist	2025 Total Tax Deduction Net Tax	Amt.Billed 2025 1st Q 2nd Q Total	2nd Half 2025 3rd Q 4th Q Total	Preliminary 2026 Tax 1st Q 2nd Q Total
14 11 000000	50X120 DWG 1.5SF L12 .1377	2	RIVERA, VERONICA G ETAL 79 SEVENTH STREET RIDGEFIELD PARK, NJ 79 SEVENTH ST	00660 07660 R2 TM03	225000 260300 485300	1485503	1485503 00	351479 351478	391346 391200	371400 371400
14 13 000000	32X120 DWG 2SFG2 .0882	2	AREVALO, RICARDO 83 SEVENTH ST RIDGEFIELD PARK, NJ 83 SEVENTH ST	07660 R2 TM03	205500 143800 349300	1069207	1069207 00	252981 252980	281646 281600	267300 267300
14 14 000000	32X120 DWG 2SFG2 .0882	2	LOPEZ, WILLIAM D 89 SEVENTH ST RIDGEFIELD PARK, NJ 89 SEVENTH ST	00660 07660 R2 TM03	205500 218000 423500	1296334	1296334 00	306720 306720	341494 341400	324100 324100
14 16 000000	32X120 DWG 2SFG2 .0882	2	FERRARO, ANNA 91 7TH ST RIDGEFIELD PARK NJ 91 SEVENTH ST	07660-1016 R2 TM03	205500 179700 385200	1179097	1179097 00	278981 278981	310635 310500	294800 294800
14 17 000000	38X120 DWG2 2SF .1047	2	FERRARO, ANNA 91 7TH ST RIDGEFIELD PARK NJ 93 SEVENTH ST	07660-1016 R2 TM03	214500 236300 450800	1379899	1379899 00	326492 326492	363515 363400	345000 345000
14 19 000000	44X120 DWG2 1.75SF .1212	2	AGUILAR, ZOILA C 95 7TH ST RIDGEFIELD PARK NJ 95 SEVENTH ST	07660-1016 R2 TM03	221400 350900 572300	1751810	1751810 00	414489 414488	461433 461400	438000 438000
14 21 000000	45X120 DWG 2SF .1240	2	GUZMAN, JAVIER & GIOVANNA 99 SEVENTH ST RIDGEFIELD PARK, NJ 99 SEVENTH ST	00660 07660 R2 TM03	222000 209700 431700	1321434	1321434 00	312659 312659	348116 348000	330400 330400
14 22 000000	45X120 DWG 1.5SFG1 .1240	2	CARDONA, FABIAN & CINDY 98 8TH STREET RIDGEFIELD PARK, NJ 98 EIGHTH ST	00597 07660 R2 TM03	222000 180400 402400	1231746	1231746 00	291439 291438	324469 324400	307900 307900
14 24 000000	40X120 DWG 2SF .1102	2	PERALTA, RONY RODRIGUEZ & CERDA, ELVY R 94 EIGHTH ST RIDGEFIELD PARK, NJ 94 EIGHTH ST	00660 07660 R2 TM03	217500 221900 439400	1345003	1345003 00	318236 318235	354332 354200	336300 336300
14 26 000000	40X120 DWG 2SF .1102	2	TIFAUT, ROBERTZ & CARLINE 90 8TH ST RIDGEFIELD PARK NJ 90 EIGHTH ST	07660-1028 R2 TM03	217500 230500 448000	1371328	1371328 00	324464 324464	361200 361200	342800 342800
14 27 000000	40X120 DWG 1.5SF .1102	2	TARLAC, GELIX & EMILY MELISSA 86 8TH ST RIDGEFIELD PARK, NJ 86 EIGHTH ST	00660 07660 R2 TM03	217500 181400 398900	1221033	1221033 00	288904 288903	321626 321600	305300 305300
14 29 000000	40X120 DWG 2SFG1 .1102	2	DRITSCHER, THOMAS & BRADLEY, CHRISTINE 84 8TH ST RIDGEFIELD PARK, NJ 84 EIGHTH ST	00660 07660 R2 TM03	217500 157600 375100	1148181	1148181 00	271667 271666	302448 302400	287000 287000
14 31 000000	40X120 DWG 1.5SF .1102	2	REYES, MILTON A & BRENDA VERGARA 78 8TH ST RIDGEFIELD PARK NJ 78 EIGHTH ST	00660 07660-1028 R2 TM03	217500 159600 377100	1154303	1154303 00	273115 273115	304073 304000	288600 288600
14 32 000000	40X120 DWG 2SFG2 .1102	2	CHIN, BERNSTEIN & FLORIFE UNAS 76 8TH ST RIDGEFIELD PARK NJ 76 EIGHTH ST	00672 07660-1028 R2 TM03	217500 205400 422900	1294497	1294497 00	306286 306285	341026 340900	323600 323600

5961900

18249375

00

00

18249375

8635816

9613559

9125000

Block No. Lot No. Qualification Account No.	Land Dimensions Building Description Additional Lots Acreage	Prop. Class	Owner's Name Address City State Property Location	Billing Code Zip Code	Land Improvement Exemption Net Total	2025 Property Tax Special Dist	2025 Total Tax Deduction Net Tax	Amt.Billed 2025 1st Q 2nd Q Total	2nd Half 2025 3rd Q 4th Q Total	Preliminary 2026 Tax 1st Q 2nd Q Total
14 34 000000	35X120 DWG 1.5SF .0964	2	REYES, FRANCISCO & ROSARIO 74 8TH ST RIDGEFIELD PARK, NJ 74 EIGHTH ST	00660 07660-1028 R2 TM03	199500 175400 374900	1147569	1147569 00 1147569	271522 271521 543043	302326 302200 604526	286900 286900 573800
14 35 000000	35X120 DWG 1.5SFG1 .0964	2	ROMAN, DEMARIS E & ARI 72 8TH ST RIDGEFIELD PARK NJ 72 EIGHTH ST	07660-1028 R2 TM03	199500 275100 474600	1452751	1452751 00 1452751	343729 343729 687458	382693 382600 765293	363200 363200 726400
14 36 000000	35X120 DWG 1.5SF .0964	2	CULLEN, MICHAEL & BRETTON 70 8TH ST RIDGEFIELD PARK NJ 70 EIGHTH ST	07660-1028 R2 TM03	210000 141100 351100	1074717	1074717 00 1074717	254285 254284 508569	283148 283000 566148	268700 268700 537400
14 38 000000	35X120 DWG 1.5SF .0964	2	ARAYA, ALBERT A & CARMEN R ALMANZAR 66 EIGHTH ST RIDGEFIELD PARK, NJ 66 EIGHTH ST	07660 R2 TM03	210000 168800 378800	1159507	1159507 00 1159507	274346 274346 548692	305415 305400 610815	289900 289900 579800
14 39 000000	50X120 DWG 2SFG2 .1377	2	RODRIGUEZ, SALVADOR & MARGOT 64 8TH ST RIDGEFIELD PARK NJ 64 EIGHTH ST	00660 07660-1028 R2 TM03	225000 238600 463600	1419080	1419080 00 1419080	335763 335762 671525	373855 373700 747555	354800 354800 709600
14 40 000000	25X120 DWG 2SF .0689	2	GOOD, IAN M & PALERMO, SARAH ELIZABETH 60 8TH ST RIDGEFIELD PARK, NJ 60 EIGHTH ST	07660 R2 TM03	195000 153700 348700	1067371	1067371 00 1067371	252546 252546 505092	281179 281100 562279	266800 266800 533600
14 41 000000	50X80 DWG2 2SF .0918	2	LIN, JINZHONG 58 EIGHTH STREET RIDGEFIELD PARK NJ 58 EIGHTH ST	00660 07660 R2 TM03	207500 204400 411900	1260826	1260826 00 1260826	298319 298318 596637	332189 332000 664189	315200 315200 630400
14 42.01 000000	50X80 DWG2 2SF .0918	2	NOWICKI, GRZEGORZ & MARTA 52 EIGHTH ST RIDGEFIELD PARK NJ 52 EIGHTH ST	00660 07660-1028 R2 TM03	207500 229100 436600	1336433	1336433 00 1336433	316208 316207 632415	352018 352000 704018	334100 334100 668200
14 42.02 000000	40X100 DWG 1SB .0918	2	PAK, ANDREA PHILOMENA ARGENTINE 142 CENTRAL AVE RIDGEFIELD PARK, NJ 142 CENTRAL AVE	07660 R2 TM03	207500 205100 412600	1262969	1262969 00 1262969	298826 298825 597651	332718 332600 665318	315700 315700 631400
15 1 000000	6621SF DWG2 2SFG2 .1520	2	BELLIFEMINI, KRISTIE 150 CENTRAL AVE RIDGEFIELD PARK NJ 150 CENTRAL AVE	07660-1030 R2 TM03	228100 248700 476800	1459485	1459485 00 1459485	345323 345322 690645	384440 384400 768840	364900 364900 729800
15 2 000000	50X100 DWG2 2SF .1148	2	MCGHIE, DIERDRE CAMILE 380 MAIN ST RIDGEFIELD PARK, NJ 380 MAIN ST	07660 R2 TM03	198300 255400 453700	1388776	1388776 00 1388776	328593 328592 657185	365891 365700 731591	347200 347200 694400
15 3 000000	50X100 DWG2 2SFG2 .1148	2	SVECAK, MARKO 384 MAIN ST RIDGEFIELD PARK NJ 384 MAIN ST	07660-1128 R2 TM03	198300 205900 404200	1237256	1237256 00 1237256	292742 292742 585484	325972 325800 651772	309300 309300 618600
15 4 000000	50X148 DWG2 2SFG2 .1699	2	PULIDO, LUIS H & MARIANNA J 388 MAIN STREET RIDGEFIELD PARK, NJ 388 MAIN ST	00660 07660 R2 TM03	209900 256400 466300	1427344	1427344 00 1427344	337718 337718 675436	376008 375900 751908	356800 356800 713600
15 5 000000	50X139 DWG2 2SFG2 .1596	2	REDMOND, MARGARET M 394 MAIN ST RIDGEFIELD PARK NJ 394 MAIN ST	07660-1128 R2 TM03	208000 234700 442700	1355105 W1	1355105 -25000 1330105	314376 314375 628751	350754 350600 701354	332500 332500 665000

5896500

18049189

00

25000

18024189

8528583

9495606

9012000

Block No. Lot No. Qualification Account No.	Land Dimensions Building Description Additional Lots Acreage	Prop. Class	Owner's Name Address City State Property Location	Billing Code Zip Code	Land Improvement Exemption Net Total	2025 Property Tax Special Dist	2025 Total Tax Deduction Net Tax	Amt.Billed 2025 1st Q 2nd Q Total	2nd Half 2025 3rd Q 4th Q Total	Preliminary 2026 Tax 1st Q 2nd Q Total
15 6 000000	50X131 DWG2 2SFG2 .1504	2	PARTIZANI LIMITED LIABILITY CO 2333 WALLACE AVE. BRONX, NY 398 MAIN ST	10467 R2 TM03	217400 239900 457300	1399795	1399795 00 1399795	331200 331199 662399	368796 368600 737396	349900 349900 699800
15 7 000000	50X122 DWG 2SFG2 .1400	2	KIM, DUCK IM 402 MAIN ST RIDGEFIELD PARK NJ 402 MAIN ST	00660 07660-1128 R2 TM03	204000 204400 408400	1250112	1250112 00 1250112	295784 295784 591568	329344 329200 658544	312500 312500 625000
15 8 000000	50X105 DWG 2SFG2 .1205	2	BERGGREN, LOUIS 410 MAIN ST RIDGEFIELD PARK NJ 410 MAIN ST	00660 07660-1128 R2 TM03	199900 203600 403500	1235114	1235114 00 1235114	292235 292235 584470	325344 325300 650644	308800 308800 617600
15 8.01 000000	45X114 DWG 2SFG2 .1178	2	RODRIGUEZ, RODOLFO L & ERLINDA T 404 MAIN ST RIDGEFIELD PARK NJ 404 MAIN ST	07660-1128 R2 TM03	199100 359900 559000	1711099	1711099 00 1711099	404856 404856 809712	450787 450600 901387	427800 427800 855600
15 9 000000	50X97 DWG 2SFG1 .1113	2	BAH, JENABU & FOFANAH, MARIAMA 412 MAIN ST RIDGEFIELD PARK, NJ 412 MAIN ST	00660 07660 R2 TM03	198000 197300 395300	1210013	1210013 00 1210013	286296 286296 572592	318721 318700 637421	302500 302500 605000
15 10 000000	50X88 DWG 2SFG2 .1010	2	MEDINA, AMADA R & ROMERO, JOSE F 197 TEANECK RD RIDGEFIELD PARK, NJ 416 MAIN ST	07660 R2 TM03	193300 263900 457200	1399489	1399489 00 1399489	331127 331127 662254	368635 368600 737235	349900 349900 699800
15 10.01 000000	50X79 DWG2 2SFG1 .0907	2	CABRERA, PAMELA 420 MAIN ST RIDGEFIELD PARK NJ 420 MAIN ST	07660-1128 R2 TM03	188400 249200 437600	1339494	1339494 00 1339494	316932 316932 633864	352830 352800 705630	334900 334900 669800
15 11 000000	59X69 DWG2 2SFG4 .0935	2	JIMENEZ, RAFAEL 424 MAIN ST RIDGEFIELD PARK NJ 424 MAIN ST	00597 07660-1128 R2 TM03	198600 271600 470200	1439282	1439282 00 1439282	340543 340542 681085	379197 379000 758197	359800 359800 719600
15.01 1 000000	.41AC .4100	15C	VILLAGE OF RIDGEFIELD PARK 234 MAIN ST RIDGEFIELD PARK NJ MEADOW LANDS	07660-2515 R1 TM07	*EXEMPT*	00	00 00 00	00 00 00	00 00 00	00 00 00
16 1 000000	40X100 DWG 2SFG1 .0918	2	BEMKE, STEVEN E & DENISE M BOTHE 401 MAIN ST RIDGEFIELD PARK NJ 401 MAIN ST	00660 07660-1153 R2 TM03	202500 183300 385800	1180934	1180934 00 1180934	279416 279416 558832	311102 311000 622102	295200 295200 590400
16 2 000000	39X100 DWG 2SF .0895	2	ALVAREZ, JACQUELINE ETAL 405 MAIN ST RIDGEFIELD PARK, NJ 405 MAIN ST	00660 07660 R2 TM03	202500 202800 405300	1240623	1240623 00 1240623	293539 293538 587077	326846 326700 653546	310200 310200 620400
16 3 000000	41X100 DWG2 2SFG1 .0941	2	GUTARRA, DAVID 409 MAIN ST RIDGEFIELD PARK NJ 409 MAIN ST	00597 07660 R2 TM03	203600 224600 428200	1310720	1310720 00 1310720	310124 310124 620248	345272 345200 690472	327700 327700 655400
16 4 000000	40X100 DWG 1.5SFG1 .0918	2	BICKFORD JR, LEONARD R & DOLORES L 413 MAIN ST RIDGEFIELD PARK NJ 413 MAIN ST	07660-1153 R2 TM03	202500 140300 342800	1049311	1049311 00 1049311	248273 248273 496546	276465 276300 552765	262300 262300 524600
16 5 000000	40X100 DWG2 2SFG2 .0918	2	LARA, MIKHAIL 415 MAIN ST RIDGEFIELD PARK, NJ 415 MAIN ST	07660 R2 TM03	202500 253300 455800	1395204	1395204 00 1395204	330114 330113 660227	367577 367400 734977	348800 348800 697600

5606400

17161190

00

00

17161190

8120874

9040316

8580600



Block No. Lot No. Qualification Account No.	Land Dimensions Building Description Additional Lots Acreage	Prop. Class	Owner's Name Address City State Property Location	Billing Code Zip Code	Land Improvement Exemption Net Total	2025 Property Tax Special Dist	2025 Total Tax Deduction Net Tax	Amt.Billed 2025 1st Q 2nd Q Total	2nd Half 2025 3rd Q 4th Q Total	Preliminary 2026 Tax 1st Q 2nd Q Total
16 6 000000	40X100 DWG2 2SFG2 .0918	2	ROSARIO, RAFAEL 11 ARTHUR ST RIDGEFIELD PARK NJ 11 ARTHUR ST	07660-1101 R2 TM03	225000 251900 476900	1459791	1459791 00 1459791	345395 345395 690790	384501 384500 769001	364900 364900 729800
16 7 000000	39X100 DWG 2SFG1 .0895	2	MOSSAD, WAGDY G 15 ARTHUR ST RIDGEFIELD PARK NJ 15 ARTHUR ST	00597 07660-1101 R2 TM03	224600 178900 403500	1235114	1235114 00 1235114	292235 292235 584470	325344 325300 650644	308800 308800 617600
16 8 000000	40X100 DWG 2SFG1 .0918	2	KOOP, PETER & ALLISON ANN 19 ARTHUR ST RIDGEFIELD PARK NJ 19 ARTHUR ST	07660-1101 R2 TM03	225000 165100 390100	1194096	1194096 00 1194096	282530 282530 565060	314536 314500 629036	298500 298500 597000
16 9 000000	40X100 DWG2 2SFG1 .0918	2	HARRISON, EVELYN 23 ARTHUR ST RIDGEFIELD PARK NJ 23 ARTHUR ST	00660 07660-1101 R2 TM03	225000 194400 419400	1283783	1283783 00 1283783	303751 303750 607501	338182 338100 676282	320900 320900 641800
16 10 000000	40X100 DWG 2SFG1 .0918	2	PATINO, MARIN CRISTIAN 27 ARTHUR ST RIDGEFIELD PARK, NJ 27 ARTHUR ST	07660 R2 TM03	225000 160000 385000	1178485	1178485 00 1178485	278837 278836 557673	310412 310400 620812	294600 294600 589200
16 11 000000	40X100 DWG 2SF .0918	2	WELSEK, MARY JANE 31 ARTHUR ST RIDGEFIELD PARK NJ 31 ARTHUR ST	07660-1101 R2 TM03	225000 154300 379300	1161037 W1	1161037 -25000 1136037	268458 268458 536916	299621 299500 599121	284000 284000 568000
16 12 000000	40X100 DWG 2SFG1 .0918	2	STROWBRIDGE, SHARON ETALS 125 OVERPECK AVE RIDGEFIELD PARK, NJ 35 ARTHUR ST	07660 R2 TM03	225000 200200 425200	1301537	1301537 00 1301537	307951 307951 615902	342835 342800 685635	325400 325400 650800
16 13 000000	40X100 DWG 2SFG1 .0918	2	ZABALA, ELIZABETH 39 ARTHUR ST RIDGEFIELD PARK, NJ 39 ARTHUR ST	07660 R2 TM03	225000 228100 453100	1386939	1386939 00 1386939	328158 328158 656316	365323 365300 730623	346700 346700 693400
16 14 000000	40X100 DWG 2SFG1 .0918	2	FANARA, JEFF & ROSA URENA 43 ARTHUR ST RIDGEFIELD PARK NJ 43 ARTHUR ST	00660 07660-1101 R2 TM03	225000 204700 429700	1315312	1315312 00 1315312	311211 311210 622421	346491 346400 692891	328800 328800 657600
16 15 000000	40X100 DWG 2SFG1 .0918	2	HAFIZI, HAMIDULLAH 47 ARTHUR ST RIDGEFIELD PARK NJ 47 ARTHUR ST	00597 07660-1101 R2 TM03	225000 230600 455600	1394592	1394592 00 1394592	329969 329968 659937	367355 367300 734655	348600 348600 697200
16 16 000000	40X100 DWG 2SFG1 .0918	2	MACHI, EVELINA 48 EDWIN ST RIDGEFIELD PARK, NJ 48 EDWIN ST	07660 R2 TM03	225000 171600 396600	1213993	1213993 00 1213993	287238 287237 574475	319818 319700 639518	303500 303500 607000
16 17 000000	40X100 DWG 2SFG1 .0918	2	ROACH, ASHANA & BROMFIELD, TASHANE 44 EDWIN ST RIDGEFIELD PARK, NJ 44 EDWIN ST	07660 R2 TM03	225000 179200 404200	1237256	1237256 00 1237256	292742 292742 585484	325972 325800 651772	309300 309300 618600
16 18 000000	40X100 DWG 2SFG2 .0918	2	STOKES, DORENE & CAROL STOKES 40 EDWIN ST RIDGEFIELD PARK NJ 40 EDWIN ST	00660 07660-1107 R2 TM03	225000 141100 366100	1120632	1120632 00 1120632	265148 265148 530296	295236 295100 590336	280200 280200 560400
16 19 000000	40X100 DWG 2SF .0918	2	TELOR, NAFTALI 36 EDWIN ST RIDGEFIELD PARK NJ 36 EDWIN ST	07660-1107 R2 TM03	225000 195900 420900	1288375	1288375 00 1288375	304837 304837 609674	339401 339300 678701	322100 322100 644200

5805600

17770942

00

25000

17745942

8396915

9349027

8872600

Block No. Lot No. Qualification Account No.	Land Dimensions Building Description Additional Lots Acreage	Prop. Class	Owner's Name Address City State Property Location	Billing Code Zip Code	Land Improvement Exemption Net Total	2025 Property Tax Special Dist	2025 Total Tax Deduction Net Tax	Amt.Billed 2025 1st Q 2nd Q Total	2nd Half 2025 3rd Q 4th Q Total	Preliminary 2026 Tax 1st Q 2nd Q Total
16 20 000000	40X100 DWG 2SF .0918	2	RIVERA, WILMAR 32 EDWIN STREET RIDGEFIELD PARK NJ 32 EDWIN ST	07660 R2 TM03	225000 311600 536600	1642533	1642533 00 1642533	388633 388632 777265	432668 432600 865268	410600 410600 821200
16 21 000000	40X100 DWG2 2SFG1 .0918	2	TORRES, CLIVE A & ALICIA 28 EDWIN ST RIDGEFIELD PARK NJ 28 EDWIN ST	00672 07660-1107 R2 TM03	225000 257700 482700	1477545	1477545 00 1477545	349596 349595 699191	389254 389100 778354	369400 369400 738800
16 22 000000	40X100 DWG 2SF .0918	2	CHERIF, FATOUMATA B ETAL 24 EDWIN ST RIDGEFIELD PARK, NJ 24 EDWIN ST	00660 07660 R2 TM03	225000 199800 424800	1300313	1300313 00 1300313	307662 307661 615323	342590 342400 684990	325100 325100 650200
16 23 000000	40X100 DWG 2SF .0918	2	CABANITA, JOSE & JANNETTE FRIAS 20 EDWIN ST RIDGEFIELD PARK NJ 20 EDWIN ST	00660 07660-1107 R2 TM03	225000 220400 445400	1363369	1363369 00 1363369	322581 322581 645162	359107 359100 718207	340800 340800 681600
16 24 000000	38X100 DWG 2SFG1 .0872	2	SCERBO, ANTOINETTE 16 EDWIN ST RIDGEFIELD PARK NJ 16 EDWIN ST	07660-1107 R2 TM03	223800 143700 367500	1124918	1124918 00 1124918	266162 266162 532324	296394 296200 592594	281200 281200 562400
16 25 000000	40X100 DWG 2SFG1 .0918	2	KOSKINEN, STEVEN & VIRGINIA A 12 EDWIN ST RIDGEFIELD PARK NJ 12 EDWIN ST	07660-1107 R2 TM03	225000 193600 418600	1281335	1281335 00 1281335	303171 303171 606342	337593 337400 674993	320300 320300 640600
16.01 1 000000	20X100 ST&APT 2SB .0459	4A	VILORIA, EDERMIRO 126 PARK ST RIDGEFIELD PARK NJ 419 MAIN ST	07660 C2 TM03	213800 187600 401400	1228685	1228685 00 1228685	290714 290714 581428	323657 323600 647257	307200 307200 614400
16.01 2 000000	20X100 STORE 1SB .0459	4A	421 RIDGEFIELD LLC 12 EDMUND WAY MIDDLETOWN, NJ 421 MAIN ST	07748 C2 TM03	213800 167700 381500	1167772	1167772 00 1167772	276302 276301 552603	307669 307500 615169	291900 291900 583800
16.01 3 000000	60X100 STS&APTS 1SB .1377	4A	K&A ASSOCIATES LLC PO BOX 88 RIDGEFIELD PARK,NJ 423-429 MAIN ST	07603 C2 TM03	265000 1008700 1273700	3898796	3898796 00 3898796	922478 922477 1844955	1026941 1026900 2053841	974700 974700 1949400
16.01 4 000000	40X100 RCTRY 2SSCB .0918	15D	HAN GIL CHURCH INC NJ 12 ARTHUR ST RIDGEFIELD PARK, NJ 12 ARTHUR ST	07660 C2 TM03	*EXEMPT*	00	00 00 00	00 00 00	00 00 00	00 00 00
16.01 6 000000	200X100 1SSF .4591	15D	IGLESIA PENTECOSTAL RIOS DE AGUA VI 20 ARTHUR ST RIDGEFIELD PARK, NJ 20 ARTHUR ST	07660 R2 TM03	*EXEMPT*	00	00 00 00	00 00 00	00 00 00	00 00 00
16.01 7 000000	40X100 DWG 2SFG1 .0918	2	DICALOGERO, FRANK L & JANINE 36 ARTHUR ST RIDGEFIELD PARK NJ 36 ARTHUR ST	00660 07660-1146 R2 TM03	191300 175400 366700	1122469	1122469 00 1122469	265583 265582 531165	295704 295600 591304	280600 280600 561200
16.01 8 000000	40X100 DWG 2SFG1 .0918	2	SANTUOSO, JOHN A & LORRAINE A 40 ARTHUR ST RIDGEFIELD PARK NJ 40 ARTHUR ST	00660 07660-1146 R2 TM03	191300 192000 383300	1173281	1173281 00 1173281	277605 277605 555210	309071 309000 618071	293300 293300 586600
16.01 9 000000	40X100 DWG 2SFG1 .0918	2	THEURET, REGINA 44 ARTHUR ST RIDGEFIELD PARK NJ 44 ARTHUR ST	07660-1146 R2 TM03	191300 199500 390800	1196239 V1	1196239 -25000 1171239	276787 276787 553574	308865 308800 617665	292800 292800 585600

5873000

17977255

00

25000

17952255

8494542

9457713

8975800

Block No. Lot No. Qualification Account No.	Land Dimensions Building Description Additional Lots Acreage	Prop. Class	Owner's Name Address City State Property Location	Billing Code Zip Code	Land Improvement Exemption Net Total	2025 Property Tax Special Dist	2025 Total Tax Deduction Net Tax	Amt.Billed 2025 1st Q 2nd Q Total	2nd Half 2025 3rd Q 4th Q Total	Preliminary 2026 Tax 1st Q 2nd Q Total
16.01 10 000000	60X100 DWG 2SFG1 .1377	2	VAZQUEZ, JACQUELINE ETALS 48 ARTHUR ST RIDGEFIELD PARK, NJ 48 ARTHUR ST	07660 R2 TM03	206100 206000 412100	1261438	1261438 00 1261438	298464 298463 596927	332311 332200 664511	315400 315400 630800
16.01 11 000000	40X100 DWG 2SFG1 .0918	2	PINZON, SANDRA & MARIO ZAPATA 52 ARTHUR ST RIDGEFIELD PARK, NJ 52 ARTHUR ST	07660 R2 TM03	191300 193000 384300	1176342	1176342 00 1176342	278330 278329 556659	309883 309800 619683	294100 294100 588200
16.01 12 000000	40X100 DWG 2SFG1 .0918	2	ROBLES, EDUARDO 56 ARTHUR ST RIDGEFIELD PARK, NJ 56 ARTHUR ST	00660 07660 R2 TM03	191300 225300 416600	1275213	1275213 00 1275213	301723 301722 603445	335968 335800 671768	318800 318800 637600
16.01 13 000000	40X100 DWG 1.5SFG1 .0918	2	VACCARO, ANDREA F 60 ARTHUR ST RIDGEFIELD PARK NJ 60 ARTHUR ST	00660 07660-1146 R2 TM03	191300 240900 432200	1322964	1322964 00 1322964	313021 313021 626042	348522 348400 696922	330700 330700 661400
16.01 14 000000	51X100 DWG 1SB .1171	2	TALINGDAN, MARIGOLD 2 PARK AVE RIDGEFIELD PARK NJ 2 PARK AVE	00672 07660-1119 R2 TM03	203500 204100 407600	1247664	1247664 00 1247664	295205 295204 590409	328655 328600 657255	311900 311900 623800
16.02 1 000000	1.21AC 1.2100	15C	VILLAGE OF RIDGEFIELD PARK 234 MAIN ST RIDGEFIELD PARK NJ MEADOW LANDS	07660-2515 R1 TM07	*EXEMPT*	00	00 00 00	00 00 00	00 00 00	00 00 00
17 1 000000	40X100 DWG 1.5SFG2 .0918	2	LOPEZ, JUDITH 51 ARTHUR STREET RIDGEFIELD PARK, NJ 51 ARTHUR ST	00660 07660 R2 TM03	225000 229900 454900	1392449	1392449 00 1392449	329462 329461 658923	366826 366700 733526	348100 348100 696200
17 2 000000	40X100 DWG 2SFG1 .0918	2	LE VANDO, BRANDDON 55 ARTHUR ST RIDGEFIELD PARK NJ 55 ARTHUR ST	00660 07660-1102 R2 TM03	225000 336500 561500	1718752	1718752 00 1718752	406667 406666 813333	452719 452700 905419	429700 429700 859400
17 3 000000	40X100 DWG 2SFG1 .0918	2	MASLUP, EVERARDO & AMERICA 59 ARTHUR ST RIDGEFIELD PARK, NJ 59 ARTHUR ST	07660 R2 TM03	225000 160500 385500	1180016	1180016 00 1180016	279199 279198 558397	310819 310800 621619	295000 295000 590000
17 4 000000	40X100 DWG 2SFG1 .0918	2	VELAZQUEZ, JACK & COYAGO, MARTHA C 63 ARTHUR STREET RIDGEFIELD PARK, NJ 63 ARTHUR ST	00597 07660 R2 TM03	225000 151000 376000	1150936	1150936 00 1150936	272318 272318 544636	303200 303100 606300	287700 287700 575400
17 5 000000	40X100 DWG 2SFG1 .0918	2	SHAHEEN, UZMA 65 ARTHUR ST RIDGEFIELD PARK NJ 65 ARTHUR ST	00660 07660 R2 TM03	225000 182800 407800	1248276	1248276 00 1248276	295350 295349 590699	328877 328700 657577	312100 312100 624200
17 6 000000	40X100 DWG 2SFG1 .0918	2	DICKSON, FRANKLIN & LYDIA 71 ARTHUR ST RIDGEFIELD PARK NJ 71 ARTHUR ST	00660 07660-1102 R2 TM03	225000 161100 386100	1181852	1181852 00 1181852	279633 279633 559266	311386 311200 622586	295500 295500 591000
17 7 000000	40X100 DWG 2SFG1 .0918	2	ABREU-BORCHERT, MIRIAM 73 ARTHUR ST RIDGEFIELD PARK NJ 73 ARTHUR ST	07660-1102 R2 TM03	225000 186100 411100	1258377	1258377 00 1258377	297740 297739 595479	331498 331400 662898	314600 314600 629200
17 8 000000	40X100 DWG2 2SFG1 .0918	2	PATHICKAL, VARKEY&KUREIPE, SALI 898 COLUMBUS DRIVE TEANECK, NJ 79 ARTHUR ST	07666 R2 TM03	225000 296900 521900	1597536	1597536 00 1597536	377986 377986 755972	420864 420700 841564	399400 399400 798800

5557600

17011815

00

00

17011815

8050187

8961628

8506000

Block No. Lot No. Qualification Account No.	Land Dimensions Building Description Additional Lots Acreage	Prop. Class	Owner's Name Address City State Property Location	Billing Code Zip Code	Land Improvement Exemption Net Total	2025 Property Tax Special Dist	2025 Total Tax Deduction Net Tax	Amt.Billed 2025 1st Q 2nd Q Total	2nd Half 2025 3rd Q 4th Q Total	Preliminary 2026 Tax 1st Q 2nd Q Total
17 9 000000	40X100 DWG2 2SFG2 .0918	2	MARTINEZ, DENIA 83 ARTHUR ST RIDGEFIELD PARK NJ 83 ARTHUR ST	00660 07660-1102 R2 TM03	225000 206000 431000	1319291	1319291 00	312152 312152 624304	347587 347400 694987	329800 329800 659600
17 10 000000	40X100 DWG 2SFG1 .0918	2	TRESS, STEVEN E & KATHLEEN G 85 ARTHUR ST RIDGEFIELD PARK NJ 85 ARTHUR ST	00660 07660-1102 R2 TM03	225000 176100 401100	1227767	1227767 00	290497 290497 580994	323473 323300 646773	306900 306900 613800
17 11 000000	40X100 DWG 2SFG1 .0918	2	RIBEIRO, ADALBERTO & CLAIRE C 88 EDWIN ST RIDGEFIELD PARK NJ 88 EDWIN ST	00660 07660-1108 R2 TM03	225000 170200 395200	1209707	1209707 00	286224 286223 572447	318660 318600 637260	302400 302400 604800
17 12 000000	40X100 DWG 2SF .0918	2	HEREDIA, CHARO 84 EDWIN STREET RIDGEFIELD PARK, NJ 84 EDWIN ST	00660 07660 R2 TM03	225000 142100 367100	1123693	1123693 00	265873 265872 531745	296048 295900 591948	280900 280900 561800
17 13 000000	40X100 DWG 2SF .0918	2	PARSONS, JON WILLIAM 80 EDWIN ST RIDGEFIELD PARK, NJ 80 EDWIN ST	00660 07660 R2 TM03	225000 176100 401100	1227767	1227767 00	290497 290497 580994	323473 323300 646773	306900 306900 613800
17 14 000000	40X100 DWG 2SFG1 .0918	2	ELHALAWANI, MAHMOUD & FATHEYA 76 EDWIN ST RIDGEFIELD PARK NJ 76 EDWIN ST	00660 07660-1108 R2 TM03	225000 170100 395100	1209401	1209401 00	286152 286151 572303	318598 318500 637098	302400 302400 604800
17 15 000000	40X100 DWG 2SF .0918	2	DE LEON, FRANCISCO T ETAL 72 EDWIN ST RIDGEFIELD PARK, NJ 72 EDWIN ST	00660 07660 R2 TM03	225000 203300 428300	1311026	1311026 00	310197 310196 620393	345333 345300 690633	327800 327800 655600
17 16 000000	40X100 DWG 2SFG2 .0918	2	ROSARIO, JULIAN 68 EDWIN STREET RIDGEFIELD PARK NJ 68 EDWIN ST	00660 07660 R2 TM03	225000 171000 396000	1212156	1212156 00	286803 286803 573606	319350 319200 638550	303000 303000 606000
17 17 000000	40X100 DWG 2SFG2 .0918	2	MACH PROPERTIES LLC 175 BROADWAY 1ST FL PATERSON, NJ 64 EDWIN ST	07505 R2 TM03	225000 156700 381700	1168384	1168384 00	276447 276446 552893	307791 307700 615491	292100 292100 584200
17 18 000000	40X100 DWG 2SFG1 .0918	2	CORTEZ, MARIA 60 EDWIN ST RIDGEFIELD PARK NJ 60 EDWIN ST	00660 07660-1108 R2 TM03	225000 170800 395800	1211544	1211544 00	286659 286658 573317	319127 319100 638227	302900 302900 605800
17 19 000000	40X100 DWG 2SFG1 .0918	2	SEQUIO, GERARDO & MAYLINE 56 EDWIN AVE RIDGEFIELD PARK, NJ 56 EDWIN ST	00660 07660 R2 TM03	225000 181100 406100	1243072	1243072 00	294118 294118 588236	327436 327400 654836	310800 310800 621600
17 20 000000	40X100 DWG 2SFG1 .0918	2	BARRETT, KEVIN J & BRIDGET 52 EDWIN ST RIDGEFIELD PARK NJ 52 EDWIN ST	00660 07660-1108 R2 TM03	225000 177300 402300	1231440	1231440 00	291366 291366 582732	324408 324300 648708	307900 307900 615800
18 1 000000	40X100 DWG 2SFG1 .0918	2	PARK, JONG HWAN 91 ARTHUR ST RIDGEFIELD PARK NJ 91 ARTHUR ST	00672 07660-1103 R2 TM03	225000 189300 414300	1268172	1268172 00	300057 300057 600114	334058 334000 668058	317000 317000 634000
18 2 000000	40X100 DWG2 2SF .0918	2	ABISSI JR, PAUL J & CINDY ABISSI 95 ARTHUR ST RIDGEFIELD PARK NJ 95 ARTHUR ST	00660 07660-1103 R2 TM03	225000 178800 403800	1236032	1236032 00	292453 292452 584905	325627 325500 651127	309000 309000 618000

5618900

17199452

00

00

17199452

8138983

9060469

8599600

Block No. Lot No. Qualification Account No.	Land Dimensions Building Description Additional Lots Acreage	Prop. Class	Owner's Name Address City State Property Location	Billing Code Zip Code	Land Improvement Exemption Net Total	2025 Property Tax Special Dist	2025 Total Tax Deduction Net Tax	Amt.Billed 2025 1st Q 2nd Q Total	2nd Half 2025 3rd Q 4th Q Total	Preliminary 2026 Tax 1st Q 2nd Q Total
18 3 000000	40X100 DWG 2SFG1 .0918	2	ROSSELLO, ANTHONY M & JACQUELINE M 99 ARTHUR ST RIDGEFIELD PARK NJ 99 ARTHUR ST	07660-1103 R2 TM03	225000 178900 403900	1236338	1236338 00 1236338	292525 292524 585049	325689 325600 651289	309100 309100 618200
18 4 000000	40X100 DWG 2SFG2 .0918	2	PATRICK, KURT 101 ARTHUR STREET RIDGEFIELD PARK, NJ 101 ARTHUR ST	07660 R2 TM03	213800 134600 348400	1066452	1066452 00 1066452	252329 252329 504658	280994 280800 561794	266600 266600 533200
18 5 000000	40X100 DWG 2SF .0918	2	BOLLETTIERI, FRANK & CONCETTA 107 ARTHUR ST RIDGEFIELD PARK NJ 107 ARTHUR ST	07660-1103 R2 TM03	225000 167400 392400	1201136	1201136 00 1201136	284196 284196 568392	316444 316300 632744	300300 300300 600600
18 6 000000	40X100 DWG 2SFG1 .0918	2	ATZ, SABINO & DOLORES MARTIN 109 ARTHUR ST RIDGEFIELD PARK NJ 109 ARTHUR ST	07660-1103 R2 TM03	225000 178100 403100	1233889	1233889 00 1233889	291946 291945 583891	325098 324900 649998	308500 308500 617000
18 7 000000	40X100 DWG 2SFG1 .0918	2	GOMEZ, ALVARO & KIM M 111 ARTHUR ST RIDGEFIELD PARK NJ 111 ARTHUR ST	00660 07660-1103 R2 TM03	225000 138300 363300	1112061	1112061 00 1112061	263120 263120 526240	292921 292900 585821	278000 278000 556000
18 8 000000	40X100 DWG 2SFG1 .0918	2	KENNY, JOANNE & JAMES 113 ARTHUR ST RIDGEFIELD PARK NJ 113 ARTHUR ST	07660-1103 R2 TM03	225000 161200 386200	1182158	1182158 00 1182158	279706 279705 559411	311447 311300 622747	295500 295500 591000
18 9 000000	40X100 DWG 2SFG2 .0918	2	MARTE, VICTOR & LIDIA 115 ARTHUR ST RIDGEFIELD PARK NJ 115 ARTHUR ST	00660 07660-1103 R2 TM03	225000 200800 425800	1303374	1303374 00 1303374	308386 308386 616772	343302 343300 686602	325800 325800 651600
18 10 000000	40X100 DWG 2SF .0918	2	KHAN, SUMMERA & HAMZA 127 ARTHUR STREET RIDGEFIELD PARK, NJ 127 ARTHUR ST	00660 07660 R2 TM03	237600 210400 448000	1371328	1371328 00 1371328	324464 324464 648928	361200 361200 722400	342800 342800 685600
18 11 000000	44X100 DWG 2SFG1 .1010	2	MIELES, CARLOS A & FLOR N 128 EDWIN ST RIDGEFIELD PARK NJ 128 EDWIN ST	07660-1109 R2 TM03	233400 286800 520200	1592332	1592332 00 1592332	376755 376755 753510	419422 419400 838822	398100 398100 796200
18 12 000000	40X100 DWG 2SF .0918	2	BOGHOSSIAN, ABRAHAM 122 EDWIN ST RIDGEFIELD PARK NJ 122 EDWIN ST	00660 07660-1109 R2 TM03	225000 194700 419700	1284702	1284702 00 1284702	303968 303968 607936	338466 338300 676766	321200 321200 642400
18 13 000000	40X100 DWG2 2SFG2 .0918	2	HERNANDEZ, MICHAEL & KATHLEEN 118 EDWIN ST RIDGEFIELD PARK NJ 118 EDWIN ST	00660 07660-1109 R2 TM03	225000 206900 431900	1322046	1322046 00 1322046	312804 312803 625607	348239 348200 696439	330500 330500 661000
18 14 000000	40X100 DWG 2SFG1 .0918	2	LOAIZA, YEISON & EDISON 114 EDWIN STREET RIDGEFIELD PARK NJ 114 EDWIN ST	00660 07660 R2 TM03	225000 190000 415000	1270315	1270315 00 1270315	300564 300564 601128	334687 334500 669187	317600 317600 635200
18 15 000000	40X100 DWG 2SFG1 .0918	2	MATEO, EMERSON M&DJOHANA MONTEMAYOR 110 EDWIN ST RIDGEFIELD PARK, NJ 110 EDWIN ST	00660 07660 R2 TM03	225000 156000 381000	1166241	1166241 00 1166241	275940 275939 551879	307262 307100 614362	291600 291600 583200
18 16 000000	40X100 DWG 2SF .0918	2	RIVAS, YAMEL 106 EDWIN ST RIDGEFIELD PARK NJ 106 EDWIN ST	00597 07660-1109 R2 TM03	225000 171300 396300	1213074	1213074 00 1213074	287021 287020 574041	319533 319500 639033	303300 303300 606600

5735200

17555446

00

00

17555446

8307442

9248004

8777800



Block No. Lot No. Qualification Account No.	Land Dimensions Building Description Additional Lots Acreage	Prop. Class	Owner's Name Address City State Property Location	Billing Code Zip Code	Land Improvement Exemption Net Total	2025 Property Tax Special Dist	2025 Total Tax Deduction Net Tax	Amt.Billed 2025 1st Q 2nd Q Total	2nd Half 2025 3rd Q 4th Q Total	Preliminary 2026 Tax 1st Q 2nd Q Total
18 17 000000	40X100 DWG2 2SFG2 .0918	2	LIQUORI, BRIDGET 102 EDWIN ST RIDGEFIELD PARK, NJ 102 EDWIN ST	07660 R2 TM03	225000 219100 444100	1359390	1359390 00	321640 321639	358111 358000	339800 339800
18 18 000000	40X100 DWG 2SF .0918	2	GUERRERO, COLIN DEAN 98 EDWIN STREET RIDGEFIELD PARK, NJ 98 EDWIN ST	07660 R2 TM03	225000 249200 474200	1451526	1451526 00	343440 343439	382347 382300	362900 362900
18 19 000000	40X100 DWG 2SFG1 .0918	2	BANNON, ROSE A 96 EDWIN STREET RIDGEFIELD PARK, NJ 96 EDWIN ST	00660 07660 R2 TM03	225000 183300 408300	1249806	1249806 00	295712 295711	329283 329100	312500 312500
18 20 000000	40X100 DWG 2SF .0918	2	SACA, MANUEL CRISTOBAL GUAMAN 92 EDWIN ST RIDGEFIELD PARK, NJ 92 EDWIN ST	00660 07660 R2 TM03	225000 145600 370600	1134407	1134407 00	273043 273042	294222 294100	283600 283600
18.01 1 000000	34X100 DWG 1.5SFG1 .0781	2	STANTON, RICHARD J & THERESA A 1 PARK AVE RIDGEFIELD PARK NJ 1 PARK AVE	00660 07660-1119 R2 TM03	188600 165100 353700	1082676	1082676 00	256168 256167	285241 285100	270700 270700
18.01 2 000000	40X100 DWG 2SFG1 .0918	2	QUINONES, MACKKEY 80 ARTHUR ST RIDGEFIELD PARK NJ 80 ARTHUR ST	00660 07660-1145 R2 TM03	191300 162900 354200	1084206	1084206 00	256530 256529	285647 285500	271100 271100
18.01 3 000000	40X100 DWG 2SFG1 .0918	2	KHAN, JOSEPH & KRISTY 84 ARTHUR ST RIDGEFIELD PARK, NJ 84 ARTHUR ST	07660 R2 TM03	191300 183900 375200	1148487	1148487 00	271739 271738	302510 302500	287100 287100
18.01 4 000000	40X100 DWG 2SFG1 .0918	2	GARCIA, LEONARDO & LLANUARIA BEATO 88 ARTHUR ST RIDGEFIELD PARK NJ 88 ARTHUR ST	00660 07660-1145 R2 TM03	191300 158100 349400	1069513	1069513 00	253053 253053	281707 281700	267400 267400
18.01 5 000000	40X100 DWG2 2SFG1 .0918	2	NUNEZ, ELBIO 92 ARTHUR STREET RIDGEFIELD PARK NJ 92 ARTHUR ST	00672 07660 R2 TM03	191300 217600 408900	1251643	1251643 00	296146 296146	329751 329600	312900 312900
18.01 6 000000	56X100 DWG 2SFG2 .1286	2	COOK, BILLY & CAROL 96 ARTHUR ST RIDGEFIELD PARK NJ 96 ARTHUR ST	00660 07660-1164 R2 TM03	204400 188400 392800	1202361	1202361 00	284486 284485	316790 316600	300600 300600
18.01 7 000000	47X100 DWG 1.5SF .1079	2	GREENWOOD, RICHARD G & DONNA G 98 ARTHUR ST RIDGEFIELD PARK NJ 98 ARTHUR ST	07660-1164 R2 TM03	199000 177000 376000	1150936	1150936 00	272318 272318	303200 303100	287700 287700
18.01 8 000000	56X100 DWG 1SFG1 .1286	2	VIEIRA, ANA & CARVALHO, DIXON 100 ARTHUR ST RIDGEFIELD PARK, NJ 100 ARTHUR ST	07660 R2 TM03	204400 181100 385500	1180016	1180016 00	279199 279198	310819 310800	295000 295000
18.01 9 000000	50X100 DWG 2SF .1148	2	LELINA, CHRISTIAN & BERNADETTE 104 ARTHUR ST RIDGEFIELD PARK NJ 104 ARTHUR ST	00660 07660-1164 R2 TM03	201900 162700 364600	1116041 v1	1116041 -25000	257812 257811	287718 287700	272800 272800
18.01 10 000000	50X100 DWG2 2SFG2 .1148	2	ESPINAL, RICHARD & ANA FERMIN 108 ARTHUR STREET RIDGEFIELD PARK NJ 108 ARTHUR ST	00660 07660 R2 TM03	201900 382700 584600	1789461	1789461 00	423397 423396	471368 471300	447400 447400

5642100

17270469

00

25000

17245469

8169355

9076114

8623000

Block No. Lot No. Qualification Account No.	Land Dimensions Building Description Additional Lots Acreage	Prop. Class	Owner's Name Address City State Property Location	Billing Code Zip Code	Land Improvement Exemption Net Total	2025 Property Tax Special Dist	2025 Total Tax Deduction Net Tax	Amt.Billed 2025 1st Q 2nd Q Total	2nd Half 2025 3rd Q 4th Q Total	Preliminary 2026 Tax 1st Q 2nd Q Total
18.01 11 000000	50X100 DWG 2SFG2 .1148	2	ROSZKOWSKI, JOANNE & N ROSZKOWSKI 112 ARTHUR ST RIDGEFIELD PARK NJ 112 ARTHUR ST	07660-1164 R2 TM03	201900 152100 354000	1083594	1083594 00 1083594	256385 256384 512769	285425 285400 570825	270900 270900 541800
18.01 12 000000	50X100 DWG2 2SFG2 .1148	2	MARTINEZ, RIGOBERTO 116 ARTHUR ST RIDGEFIELD PARK, NJ 116 ARTHUR ST	00660 07660 R2 TM03	201900 219500 421400	1289905	1289905 00 1289905	305199 305199 610398	339807 339700 679507	322500 322500 645000
18.01 13 000000	50X100 DWG 2SFG2 .1148	2	MITCHELL, CARL C & MELANIE COLON- 120 ARTHUR ST. RIDGEFIELD PARK, NJ 120 ARTHUR ST	00660 07660-1164 R2 TM03	201900 237700 439600	1345616	1345616 00 1345616	318381 318380 636761	354455 354400 708855	336400 336400 672800
18.02 1 000000	.77AC .7700	15C	VILLAGE OF RIDGEFIELD PARK 234 MAIN ST RIDGEFIELD PARK NJ MEADOW LANDS	07660-2515 R1 TM07	*EXEMPT*	00	00 00 00	00 00 00	00 00 00	00 00 00
19 1 000000	48X100 DWG 1.5SF .1102	2	MORALES, REDON & MA AMPARO 122 ARTHUR STREET RIDGEFIELD PARK, NJ 122 ARTHUR ST	00660 07660 R2 TM03	200000 237500 437500	1339188	1339188 00 1339188	316860 316859 633719	352769 352700 705469	334800 334800 669600
19 2 000000	50X100 DWG 1.5SBV .1148	2	TORRES, JACQUELINE 126 ARTHUR ST RIDGEFIELD PARK NJ 126 ARTHUR ST	00660 07660-1144 R2 TM03	201900 211300 413200	1264805	1264805 00 1264805	299260 299260 598520	333185 333100 666285	316200 316200 632400
19 3 000000	50X100 DWG 1.5SBV .1148	2	HIDALGO, SIMON & LUZ ROSARIODEMILET 130 ARTHUR ST RIDGEFIELD PARK NJ 130 ARTHUR ST	00660 07660-1144 R2 TM03	201900 195700 397600	1217054	1217054 00 1217054	287962 287962 575924	320630 320500 641130	304300 304300 608600
19 4 000000	50X100 DWG 1.5SB .1148	2	LAWSON, LISA 136 ARTHUR ST RIDGEFIELD PARK NJ 136 ARTHUR ST	07660-1144 R2 TM03	201900 237500 439400	1345003	1345003 00 1345003	318236 318235 636471	354332 354200 708532	336300 336300 672600
19 5 000000	50X100 DWG 2SBG2 .1148	2	HASSAN,UJJAL 140 ARTHUR ST RIDGEFIELD PARK,NJ 140 ARTHUR ST	07660 R2 TM03	201900 326400 528300	1617126	1617126 00 1617126	382622 382621 765243	425983 425900 851883	404300 404300 808600
19 6 000000	50X100 DWG2 2SBFG1 .1148	2	ROSARIO, PAULA & ACEVEDO, ALINA 146 ARTHUR ST RIDGEFIELD PARK, NJ 146 ARTHUR ST	07660 R2 TM03	201900 282800 484700	1483667	1483667 00 1483667	351044 351044 702088	390879 390700 781579	370900 370900 741800
19 7 000000	50X100 DWG 2SBG2 .1148	2	CRUZ, BEATRIZ 148 ARTHUR ST RIDGEFIELD PARK, NJ 148 ARTHUR ST	00660 07660 R2 TM03	201900 245500 447400	1369491	1369491 00 1369491	324030 324029 648059	360732 360700 721432	342400 342400 684800
19 8 000000	50X100 DWG 2SB .1148	2	ABDELKHALEK, TAHER 152 ARTHUR ST RIDGEFIELD PARK, NJ 152 ARTHUR ST	07660 R2 TM03	201900 153600 355500	1088186	1088186 00 1088186	251221 251221 502442	292944 292800 585744	272000 272000 544000
19 9 000000	50X100 DWG 2SBG2 .1148	2	TIBVRCIO, LVCIA 156 ARTHUR ST RIDGEFIELD PARK, NJ 156 ARTHUR ST	07660 R2 TM03	201900 168000 369900	1132264	1132264 00 1132264	297377 297377 594754	268810 268700 537510	283100 283100 566200
19 10 000000	50X92 DWG 2SBG2 .1056	2	SHIM, JEA HOON 160 ARTHUR ST RIDGEFIELD PARK NJ 160 ARTHUR ST	00660 07660-1144 R2 TM03	233400 216800 450200	1378062	1378062 00 1378062	326058 326057 652115	363047 362900 725947	344500 344500 689000

5538700

16953961

00

00

16953961

8069263

8884698

8477200

Block No. Lot No. Qualification Account No.	Land Dimensions Building Description Additional Lots Acreage	Prop. Class	Owner's Name Address City State Property Location	Billing Code Zip Code	Land Improvement Exemption Net Total	2025 Property Tax Special Dist	2025 Total Tax Deduction Net Tax	Amt.Billed 2025 1st Q 2nd Q Total	2nd Half 2025 3rd Q 4th Q Total	Preliminary 2026 Tax 1st Q 2nd Q Total
19 11 000000	35X93 DWG 2 SFBG2 .0747	2	JACKSON, THEODORA 588 TEANECK RD RIDGEFIELD PARK NJ 588 TEANECK ROAD	07660-1158 R2 TM03	165200 294100 459300	1405917	1405917 00 1405917	332648 332648 665296	370321 370300 740621	351500 351500 703000
19 12	.0000	15C	NJ DEPT OF TRANSPORTATION 2 ROUTE 21 NEWARK NJ 600 TEANECK ROAD	07114 R2 3	*EXEMPT*	00	00 00 00	00 00 00	00 00 00	00 00 00
20 1 000000	50X100 DWG 1.5SBVG1 .1148	2	THURBER-WAMSLEY, DIANE M 133 ARTHUR ST RIDGEFIELD PARK NJ 133 ARTHUR ST	00660 07660-1104 R1 TM03	217500 157100 374600	1146651	1146651 00 1146651	271304 271304 542608	302043 302000 604043	286700 286700 573400
20 2 000000	50X100 DWG 1.5SBV .1148	2	LA VALLE, SONIA 129 ARTHUR ST RIDGEFIELD PARK NJ 129 ARTHUR ST	00660 07660-1104 R1 TM03	216300 243600 459900	1407754	1407754 00 1407754	333083 333082 666165	370889 370700 741589	351900 351900 703800
20 3 000000	50X100 DWG 1.5SF .1148	15F	GONZALEZ, ALEXANDER 133 ROOSEVELT AVE RIDGEFIELD PARK, NJ 133 ROOSEVELT AVE	00660 07660 R1 TM03	*EXEMPT*	00	00 00 00	00 00 00	00 00 00	00 00 00
20 4 000000	50X100 DWG 1.5SF .1148	2	WONDRACK, CAROL A 129 ROOSEVELT AVENUE RIDGEFIELD PARK NJ 129 ROOSEVELT AVE	07660 R1 TM03	217500 182500 400000	1224400	1224400 00 1224400	289700 289700 579400	322500 322500 645000	306100 306100 612200
20 5 000000	50X100 DWG 1.5SF .1148	2	RUTKOWSKI, STEPHEN & DONNA 125 ROOSEVELT AVE RIDGEFIELD PARK NJ 125 ROOSEVELT AVE	07660-1121 R1 TM03	217500 225500 443000	1356023	1356023 00 1356023	320843 320843 641686	357237 357100 714337	339000 339000 678000
20 6 000000	73X100 DWG 2SFG1 .1676	2	ZOTAMBA, JESUS & ROSA 6 BARNES DR W RIDGEFIELD PARK NJ 6 BARNES DRIVE W	07660-1157 R1 TM03	231600 444800 676400	2070460	2070460 00 2070460	489883 489883 979766	545394 545300 1090694	517600 517600 1035200
20 7 000000	50X119 DWG 2SFB .1366	2	MCCLUSKY, RYAN & NGUYEN, DOROTHY 113 ROOSEVELT AVE RIDGEFIELD PARK, NJ 113 ROOSEVELT AVE	07660 R1 TM03	222400 310000 532400	1629676	1629676 00 1629676	385591 385591 771182	429294 429200 858494	407400 407400 814800
20 7.01 000000	6914 SF DWG 2SFG1 .1587	2	FERRI, PATRICIA A 45 BARNES DR RIDGEFIELD PARK NJ 45 BARNES DRIVE	07660-1161 R1 TM03	229400 237100 466500	1427957	1427957 00 1427957	337863 337863 675726	376131 376100 752231	357000 357000 714000
20 8 000000	60X100 DWG 2SFG1 .1377	2	LAIL, KATHLEEN 39 BARNES DR RIDGEFIELD PARK NJ 39 BARNES DRIVE	00660 07660-1161 R1 TM03	222500 165200 387700	1186750	1186750 00 1186750	280792 280792 561584	312666 312500 625166	296700 296700 593400
20 8.01 000000	6428 SF DWG 1.5SFG1 .1476	2	SHERRY KARRAM FAMILY TRUST 31 BARNES DRIVE RIDGEFIELD PARK NJ 31 BARNES DRIVE	07660 R1 TM03	226000 169500 395500	1210626	1210626 00 1210626	286441 286441 572882	318944 318800 637744	302700 302700 605400
20 9 000000	8819 SF DWG 1.5SFG2 .2025	2	PICCOLI-KERNE, MAUREEN ELIZABETH 25 BARNES DRIVE RIDGEFIELD PARK, NJ 25 BARNES DRIVE	07660 R1 TM03	234000 266400 500400	1531724	1531724 00 1531724	362415 362415 724830	403494 403400 806894	382900 382900 765800
20 10 000000	11339 SF DWG 1.5SFG1 .2603	2	ROUSSEAU, DENIS L 19 BARNES DR RIDGEFIELD PARK NJ 19 BARNES DRIVE	07660-1161 R1 TM03	246500 241100 487600	1492544	1492544 00 1492544	353145 353144 706289	393155 393100 786255	373100 373100 746200

5583300

17090482

00

00

17090482

8087414

9003068

8545200

Block No. Lot No. Qualification Account No.	Land Dimensions Building Description Additional Lots Acreage	Prop. Class	Owner's Name Address City State Property Location	Billing Code Zip Code	Land Improvement Exemption Net Total	2025 Property Tax Special Dist	2025 Total Tax Deduction Net Tax	Amt.Billed 2025 1st Q 2nd Q Total	2nd Half 2025 3rd Q 4th Q Total	Preliminary 2026 Tax 1st Q 2nd Q Total
20 11 000000	75X100 DWG 1.5SBVG1 .1722	2	YANAGIHARA, SHINGI & MIYURI 552 TEANECK RD RIDGEFIELD PARK NJ 552 TEANECK ROAD	07660-1125 R1 TM03	207000 282500 489500	1498360	1498360 00 1498360	354521 354520 709041	394719 394600 789319	374600 374600 749200
20 11.01 000000	50X100 DWG 1SF BG2 .1148	2	ALIBRAHIM, FABULA 900 AVE AT PORT IMPERIAL WEEHAWKEN, NJ 15 BARNES DRIVE	APT 903 07086-6110 R1 TM03	217500 240500 458000	1401938	1401938 00 1401938	331707 331706 663413	369325 369200 738525	350500 350500 701000
20 12 000000	10000SF DWG 1SFG1 .2296	2	548 TEANECK RD LLC 3 HAINES DR SEWELL, NJ 548 TEANECK ROAD	08080 R1 TM03	218300 116200 334500	1023905	1023905 00 1023905	242262 242262 484524	269781 269600 539381	256000 256000 512000
20 12.01 000000	50X150 DWG 1.5SB .1722	2	GIUSSANI, PABLO E & MARIA NIETO 540 TEANECK RD RIDGEFIELD PARK NJ 540 TEANECK ROAD	00660 07660-1125 R1 TM03	207000 247700 454700	1391837	1391837 00 1391837	329317 329316 658633	366604 366600 733204	348000 348000 696000
20 13 000000	50X100 DWG 1.5SFG1 .1148	2	KISIOGLU, TUGSE 532 TEANECK RD RIDGEFIELD PARK, NJ 532 TEANECK ROAD	07660 R1 TM03	206600 281700 488300	1494686	1494686 00 1494686	353652 353651 707303	393783 393600 787383	373700 373700 747400
20 13.01 000000	50X100 DWG 2SFG1 .1148	2	AHMED, HASAN U & NAZIA RAHIM 140 GORDON ST RIDGEFIELD PARK NJ 140 GORDON ST	07660-1140 R1 TM03	217500 176300 393800	1205422	1205422 00 1205422	285210 285210 570420	317502 317500 635002	301400 301400 602800
20 13.02 000000	50X100 DWG 2SFG1 .1148	2	TAMPOL, NORMA 138 GORDON ST RIDGEFIELD PARK, NJ 138 GORDON ST	07660 R1 TM03	217500 184600 402100	1230828	1230828 00 1230828	291221 291221 582442	324286 324100 648386	307700 307700 615400
20 14 000000	50X100 DWG 1.5SFG1 .1148	2	ROMAN, MANUEL & PATRICIA 134 GORDON ST RIDGEFIELD PARK NJ 134 GORDON ST	00660 07660-1147 R1 TM03	217500 163200 380700	1165323	1165323 00 1165323	275722 275722 551444	306979 306900 613879	291300 291300 582600
20 15 000000	50X100 DWG 1SFG1 .1148	2	WOOD, JASON & ALTHEA T NICHOLAS- 128 GORDON ST RIDGEFIELD PARK, NJ 128 GORDON ST	00660 07660 R1 TM03	217500 149600 367100	1123693	1123693 00 1123693	265873 265872 531745	296048 295900 591948	280900 280900 561800
20 16 000000	50X100 DWG 2SSG1 .1148	2	COLELLO, DOMINICK J & GLORIA 126 GORDON ST RIDGEFIELD PARK NJ 126 GORDON ST	07660-1147 R1 TM03	217500 170400 387900	1187362 V1	1187362 -25000 1162362	274687 274686 549373	306589 306400 612989	290600 290600 581200
20 17 000000	50X100 DWG 1.5SFG1 .1148	2	TUCKER, BENJAMIN A & DENTI, DANIELLE 122 GORDON ST RIDGEFIELD PARK, NJ 122 GORDON ST	00660 07660 R1 TM03	217500 184100 401600	1229298	1229298 00 1229298	290859 290859 581718	323880 323700 647580	307300 307300 614600
20 18 000000	50X100 DWG 2SFG1 .1148	2	ROMANO, JOSEPH S & LISA M 118 GORDON ST RIDGEFIELD PARK NJ 118 GORDON ST	07660-1147 R1 TM03	217500 156400 373900	1144508	1144508 00 1144508	270797 270797 541594	301514 301400 602914	286100 286100 572200
20 19 000000	62X100 DWG 1.5SBG1 .1423	2	ACOSTA, ANNIA L 116 GORDON ST RIDGEFIELD PARK, NJ 116 GORDON ST	00660 07660 R1 TM03	223700 195500 419200	1283171	1283171 00 1283171	303606 303605 607211	338060 337900 675960	320800 320800 641600
20 20 000000	75X100 DWG 1SBG1 .1722	2	PEREZ, SYLVIA 109 ROOSEVELT AVE RIDGEFIELD PARK, NJ 109 ROOSEVELT AVE	00660 07660 R1 TM03	230000 165600 395600	1210932	1210932 00 1210932	286514 286513 573027	319005 318900 637905	302700 302700 605400

5746900

17591263

00

25000

17566263

8311888

9254375

8783200

Block No. Lot No. Qualification Account No.	Land Dimensions Building Description Additional Lots Acreage	Prop. Class	Owner's Name Address City State Property Location	Billing Code Zip Code	Land Improvement Exemption Net Total	2025 Property Tax Special Dist	2025 Total Tax Deduction Net Tax	Amt.Billed 2025 1st Q 2nd Q Total	2nd Half 2025 3rd Q 4th Q Total	Preliminary 2026 Tax 1st Q 2nd Q Total
20 20.01 000000	75X100 DWG2 1SBG2 .1722	2	MESA, TOMAS & FELICITA ETALS 111 ROOSEVELT AVE RIDGEFIELD PARK NJ 111 ROOSEVELT AVE	00660 07660-1121 R1 TM03	230000 310500 540500	1654471	1654471 00 1654471	391458 391457 782915	435856 435700 871556	413600 413600 827200
20.01 1 000000	50X721 DWG 2SF .8276	2	NIZZA, JOSEPH A & MARY ELLEN 613 TEANECK RD RIDGEFIELD PARK NJ 613 TEANECK ROAD	07660-1127 R1 TM04	320500 394100 714600	2187391	2187391 -25000 2162391	511299 511299 1022598	569993 569800 1139793	540600 540600 1081200
20.01 2 000000	88X200 DWG 1SS .4040	2	HANSEN, H DOUGLAS & MARYANN 605 TEANECK RD RIDGEFIELD PARK NJ 605 TEANECK ROAD	07660-1127 R1 TM04	282600 149300 431900	1322046	1322046 -25000 1297046	306554 306553 613107	342039 341900 683939	324300 324300 648600
20.01 2.01 000000	52470SF DWG 2SFGB2 1.2045	2	ANDERSEN, MARY ANN 601 TEANECK RD RIDGEFIELD PARK NJ 601 TEANECK ROAD	07660-1127 R1 TM04	438300 273600 711900	2179126	2179126 00 2179126	515594 515593 1031187	574039 573900 1147939	544800 544800 1089600
20.01 2.02 000000	75X498 .8574	1	HANSEN, H DOUGLAS & MARYANN 605 TEANECK RD RIDGEFIELD PARK NJ 605 TEANECK ROAD REAR	07660-1127 R1 TMO4	37100 0 37100	113563	113563 00 113563	26870 26870 53740	29923 29900 59823	28400 28400 56800
20.01 3 000000	115X215 DWG 1SBG1 .5676	2	FRANCISCO, ALICE N & ARISTEO 579 TEANECK RD RIDGEFIELD PARK NJ 579 TEANECK ROAD	07660-1127 R1 TM04	313800 419900 733700	2245856	2245856 00 2245856	525133 525132 1050265	597891 597700 1195591	561500 561500 1123000
20.01 3.01 000000	1.282 AC 1.2820	1	FRANCISCO, ARISTEO & ALICE N 579 TEANECK RD RIDGEFIELD PARK NJ 579 TEANECK ROAD REAR	07660-1127 R1 TM04	51100 0 51100	156417	156417 00 156417	37010 37009 74019	41298 41100 82398	39100 39100 78200
20.01 3.02 000000	76X200 DWG 2SF .3489	2	MAC NEILL, SCOT 577 TEANECK RD RIDGEFIELD PARK NJ 577 TEANECK ROAD	07660-1127 R1 TM04	269300 256300 525600	1608862	1608862 00 1608862	380666 380666 761332	423830 423700 847530	402200 402200 804400
20.01 3.03 000000	75X511 NATURE PRESERVE .8798	15C	VILLAGE OF RIDGEFIELD PARK 234 MAIN ST RIDGEFIELD PARK, NJ 577 TEANECK ROAD REAR	07660 R1 TM04	*EXEMPT*	00	00 00 00	34982 34981 *OVERBILLED* 69963	-35063 -34900 -69963	00 00 00
20.01 5.01 000000	50X240 DWG 1.5SBG1 .2755	2	CHARAS, CHRIS & ELAINA 571 TEANECK RD RIDGEFIELD PARK NJ 571 TEANECK ROAD	07660-1127 R1 TM04	256500 231000 487500	1492238	1492238 00 1492238	353072 353072 706144	393094 393000 786094	373100 373100 746200
20.01 5.02 000000	65X715 DWG 2SFG2 1.0669	2	XENOPHONTOS, KYPROS & IRENE 573 TEANECK RD RIDGEFIELD PARK NJ 573 TEANECK ROAD	07660-1127 R1 TM04	411500 356800 768300	2351766	2351766 00 2351766	556442 556441 1112883	619483 619400 1238883	587900 587900 1175800
20.01 5.03 000000	50X476 NATURE PRESERVE .5464	15C	VILLAGE OF RIDGEFIELD PARK 234 MAIN ST RIDGEFIELD PARK NJ 571 TEANECK ROAD REAR	07660 R1 TM04	*EXEMPT*	00	00 00 00	00 00 00	00 00 00	00 00 00
20.01 5.04 000000	16288 SF DWG 2SFG2 .3739	2	MAC NEILL, ADAM AND DIANE 575 TEANECK ROAD RIDGEFIELD PARK NJ 575 TEANECK ROAD	00316 07660-1127 R1 TM04	244000 318300 562300	1721200	1721200 00 1721200	549489 549488 1098977	311123 311100 622223	430300 430300 860600
20.01 5.05 000000	36499 SF NATURE PRESERVE .8379	15C	VILLAGE OF RIDGEFIELD PARK 234 MAIN STREET RIDGEFIELD PARK, NJ TEANECK ROAD REAR	07660 TM04	*EXEMPT*	00	00 00 00	00 00 00	00 00 00	00 00 00

5564500

17032936

00

50000

16982936

8377130

8605806

8491600



Block No. Lot No. Qualification Account No.	Land Dimensions Building Description Additional Lots Acreage	Prop. Class	Owner's Name Address City State Property Location	Billing Code Zip Code	Land Improvement Exemption Net Total	2025 Property Tax Special Dist	2025 Total Tax Deduction Net Tax	Amt.Billed 2025 1st Q 2nd Q Total	2nd Half 2025 3rd Q 4th Q Total	Preliminary 2026 Tax 1st Q 2nd Q Total
20.01 6 000000	75X200 DWG 2SB .3444	2	CEPEDA, CHRISTIAN L & SALCEDO, CARMEN 567 TEANECK ROAD RIDGEFIELD PARK, NJ 567 TEANECK ROAD	00660 07660 R1 TM04	276800 320700 597500	1828948	1828948 00 1828948	432740 432739 865479	481769 481700 963469	457200 457200 914400
20.01 6.01 000000	75X500 .895AC NATURE PRESERVE .8950	15C	VILLAGE OF RIDGEFIELD PARK 234 MAIN ST RIDGEFIELD PARK NJ 567 TEANECK ROAD REAR	07660-2515 R1 TM04	*EXEMPT*	00	00 00 00	00 00 00	00 00 00	00 00 00
20.01 7.01	13500SF DWG 1.5SFG1 .3099	2	ABRIAM, MYRA 555 TEANECK ROAD RIDGEFIELD PARK, NJ 555 TEANECK RD	00660 07660 R1 TM04	292500 242600 535100	1637941	1637941 00 1637941	387547 387546 775093	431448 431400 862848	409500 409500 819000
20.01 7.02	28320.15SF NATURE PRESERVE .6501	15C	VILLAGE OF RIDGEFIELD PARK 234 MAIN ST RIDGEFIELD PARK NJ TEANECK RD (REAR)	07660	*EXEMPT*	00	00 00 00	00 00 00	00 00 00	00 00 00
20.01 8.01	13500SF DWG 2SFG1 .3099	2	LIRIANO, DOMINGO & LUISA 553 TEANECK RD RIDGEFIELD PARK NJ 553 TEANECK RD	00660 07660 R1	263300 202500 465800	1425814	1425814 00 1425814	337356 337356 674712	375602 375500 751102	356500 356500 713000
20.01 8.02	29434SF NATURE PRESERVE .6757	15C	VILLAGE OF RIDGEFIELD PARK 234 MAIN ST RIDGEFIELD PARK NJ 553 TEANECK ROAD REAR	07660 R1	*EXEMPT*	00	00 00 00	00 00 00	00 00 00	00 00 00
20.01 9.01	60X225 DWG 2SFG1 .3099	2	FOSDICK, GEORGE D & SUSAN 549 TEANECK RD RIDGEFIELD PARK NJ 549 TEANECK RD	07660 R1 TM04	294500 308600 603100	1846089	1846089 00 1846089	436796 436795 873591	486298 486200 972498	461500 461500 923000
20.01 9.02	30566SF NATURE PRESERVE .7017	15C	VILLAGE OF RIDGEFIELD PARK 234 MAIN ST RIDGEFIELD PARK NJ TEANECK RD (REAR)	07660	*EXEMPT*	00	00 00 00	00 00 00	00 00 00	00 00 00
20.01 10 000000	40X743 NATURE PRESERVE .6823	15C	VILLAGE OF RIDGEFIELD PARK 234 MAIN ST RIDGEFIELD PARK NJ TEANECK ROAD	07660-2515 R1 TM04	*EXEMPT*	00	00 00 00	00 00 00	00 00 00	00 00 00
20.01 11 000000	60X200 DWG2 2SFG2 .2755	2	OSTER JR, JAKOB 547 TEANECK RD RIDGEFIELD PARK NJ 547 TEANECK ROAD	07660-1127 R1 TM04	256500 331100 587600	1798644	1798644 00 1798644	425570 425569 851139	473805 473700 947505	449700 449700 899400
20.01 11.01 000000	16333 SF DWG 2SFCB .3750	2	VISHWA NIRMALA DHARMA 270 OVERPECK AVE RIDGEFIELD PARK NJ 270 OVERPECK AVE	07660 R1 TM04	309200 451800 761000	2329421	2329421 00 2329421	551155 551154 1102309	613612 613500 1227112	582400 582400 1164800
20.01 11.02 000000	60X320 DWG 2SF .4408	2	PERDOMO, ERNESTO L & MORAIMA 269 OVERPECK AVE RIDGEFIELD PARK NJ 269 OVERPECK AVE	07660-1219 R1 TM04	322400 381200 703600	2153720	2153720 00 2153720	509583 509582 1019165	567355 567200 1134555	538400 538400 1076800
20.01 11.03 000000	7521SF DWG 2SB .1727	2	VISHWA NIRMALA DHARMA 268 OVERPECK AVE RIDGEFIELD PARK NJ 268 OVERPECK AVE	07660 R1 TM04	262600 1039500 1302100	3985728	3985728 00 3985728	943046 943046 1886092	1049836 1049800 2099636	996400 996400 1992800
20.01 12 000000	61X176 DWG 2SFG1 .2465	2	IORIO, ANTHONY D & SUSAN P 537 TEANECK RD RIDGEFIELD PARK NJ 537 TEANECK ROAD	07660-1127 R1 TM04	251000 295000 546000	1671306	1671306 00 1671306	395441 395440 790881	440225 440200 880425	417800 417800 835600

6101800

18677611

00

00

18677611

8838461

9839150

9338800

Block No. Lot No. Qualification Account No.	Land Dimensions Building Description Additional Lots Acreage	Prop. Class	Owner's Name Address City State Property Location	Billing Code Zip Code	Land Improvement Exemption Net Total	2025 Property Tax Special Dist	2025 Total Tax Deduction Net Tax	Amt.Billed 2025 1st Q 2nd Q Total	2nd Half 2025 3rd Q 4th Q Total	Preliminary 2026 Tax 1st Q 2nd Q Total
20.01 12.01 000000	8284 SF NATURE PRESERVE .1902	15C	VILLAGE OF RIDGEFIELD PARK 234 MAIN STREET RIDGEFIELD PARK NJ 267 OVERPECK AVE REAR	07660 R1 TM04	*EXEMPT*	00	00 00 00	00 00 00	00 00 00	00 00 00
20.01 12.02 000000	11365 SF DWG 2SFG1 .2609	2	SHAH, PIYUSH & MANISHA 267 OVERPECK AVE RIDGEFIELD PARK NJ 267 OVERPECK AVE	07660-1219 R1 TM04	281800 280800 562600	1722119	1722119 00 1722119	407463 407463 814926	453693 453500 907193	430500 430500 861000
20.01 13 000000	61X272 DWG2 2SFG1 .3809	2	TAPIA III, DENNYS A 533 TEANECK RD RIDGEFIELD PARK, NJ 533 TEANECK ROAD	07660 R1 TM04	276900 180400 457300	1399795	1399795 00 1399795	331200 331199 662399	368796 368600 737396	349900 349900 699800
20.01 13.01 000000	61X136 DWG 1SFG1 .1904	2	KNAPP, JOHN W JR. 262 OVERPECK AVE RIDGEFIELD PARK NJ 262 OVERPECK AVE	07660-1239 R1 TM04	267200 220700 487900	1493462	1493462 00 1493462	353362 353361 706723	393439 393300 786739	373400 373400 746800
20.01 13.02 000000	9144 SF NATURE PRESERVE .2099	15C	VILLAGE OF RIDGEFIELD PARK 234 MAIN ST RIDGEFIELD PARK NJ OVERPECK AVE (REAR)	07660	*EXEMPT*	00	00 00 00	00 00 00	00 00 00	00 00 00
20.01 13.03 000000	11458.39SF DWG 1SFG1 .2630	2	ARTUSO, LOUIS A & LINDA JEAN 263 OVERPECK AVE RIDGEFIELD PARK NJ 263 OVERPECK AVE	00660 07660-1219 R1 TM04	282300 210100 492400	1507236	1507236 00 1507236	356621 356621 713242	397094 396900 793994	376800 376800 753600
20.01 14 000000	239X180 NATURE PRESERVE .9876	15C	VILLAGE OF RIDGEFIELD PARK 234 MAIN ST RIDGEFIELD PARK NJ E GRAND AVE	07660 R1 TM04	*EXEMPT*	00	00 00 00	00 00 00	00 00 00	00 00 00
20.01 14.01 000000	160X315 Q16.01BG3 1.1570	2	AORS REALTY LLC 525 TEANECK RD RIDGEFIELD PARK,NJ 525 TEANECK ROAD	07660 R1 TM04	382200 405500 787700	2411150	2411150 00 2411150	570492 570492 1140984	635166 635000 1270166	602800 602800 1205600
20.01 16 000000	108X128 DWG 2SFBG2 .3174	2	GUEVARES, DENNIS & SYLVIA E 130 EAST GRAND AVENUE RIDGEFIELD PARK, NJ 130 E GRAND AVE	07660 R1 TM04	294700 396900 691600	2116988	2116988 00 2116988	500892 500891 1001783	557605 557600 1115205	529200 529200 1058400
20.01 16.01 000000	60X130 DWG 2SFBG2 .1791	2	DEL VECCHIO, JOSEPH 132 E GRAND AVE RIDGEFIELD PARK NJ 132 E GRAND AVE	07660-1246 R1 TM04	264600 301000 565600	1731302	1731302 00 1731302	409636 409636 819272	456030 456000 912030	432800 432800 865600
20.01 16.02 000000	308X134 NATURE PRESERVE .9475	15C	VILLAGE OF RIDGEFIELD PARK 234 MAIN ST RIDGEFIELD PARK NJ EAST GRAND AVE	07660 R1 TM04	*EXEMPT*	00	00 00 00	00 00 00	00 00 00	00 00 00
20.01 16.03 000000	50X125 DWG 1SFG1 .1435	2	TASCON, ANA I & URREGO,CARLOS CALLE 136 E GRAND AVE RIDGEFIELD PARK, NJ 136 E GRAND AVE	07660 R1 TM04	255100 193300 448400	1372552	1372552 00 1372552	324754 324754 649508	361544 361500 723044	343100 343100 686200
20.01 16.04 000000	50X125 DWG 1SFG1 .1435	2	MORRIS,ROYCE IAN ETAL 140 E GRAND AVE RIDGEFIELD PARK, NJ 140 E GRAND AVE	00660 07660 R1 TM04	256300 267900 524200	1604576	1604576 00 1604576	379652 379652 759304	422672 422600 845272	401100 401100 802200
20.01 16.05 000000	95X2 .0044	15C	VILLAGE OF RIDGEFIELD PARK 234 MAIN ST RIDGEFIELD PARK NJ GORE	07660-2515 R1 TM04	*EXEMPT*	00	00 00 00	00 00 00	00 00 00	00 00 00

5017700

15359180

00

00

15359180

7268141

8091039

7679200

Block No. Lot No. Qualification Account No.	Land Dimensions Building Description Additional Lots Acreage	Prop. Class	Owner's Name Address City State Property Location	Billing Code Zip Code	Land Improvement Exemption Net Total	2025 Property Tax Special Dist	2025 Total Tax Deduction Net Tax	Amt.Billed 2025 1st Q 2nd Q Total	2nd Half 2025 3rd Q 4th Q Total	Preliminary 2026 Tax 1st Q 2nd Q Total
20.01 17 000000	70X85 DWG 1.5SF .1366	2	SURNIAK, FRANK & LAURA 144 E GRAND AVE RIDGEFIELD PARK NJ 144 E GRAND AVE	07660-1246 R1 TM04	256000 176700 432700	1324495	1324495 00 1324495	313383 313383 626766	348929 348800 697729	331100 331100 662200
20.01 18 000000	56X85 DWG 1.5SF .1093	2	BEDDOW, DEWEY & ARLINE 242 OVERPECK AVE RIDGEFIELD PARK NJ 242 OVERPECK AVE	07660-1239 R1 TM04	255000 152400 407400	1247051 W1	1247051 -25000 1222051	288810 288809 577619	322232 322200 644432	305500 305500 611000
20.01 19 000000	6900SF DWG 1.5SF .1584	2	DIAZ, JESUS RICARDO VILLAFRANCA 246 OVERPECK AVE RIDGEFIELD PARK, NJ 246 OVERPECK AVE	07660 R1 TM04	259600 169800 429400	1314393	1314393 00 1314393	310993 310993 621986	346207 346200 692407	328600 328600 657200
20.01 20 000000	51X100 DWG 1.5SF .1171	2	JIN, YONG WOON & SUN OK JIN-BAEK 250 OVERPECK AVE RIDGEFIELD PARK NJ 250 OVERPECK AVE	00660 07660-1239 R1 TM04	250500 167100 417600	1278274	1278274 00 1278274	302447 302447 604894	336780 336600 673380	319600 319600 639200
20.01 21 000000	50X100 DWG 1.5SF .1148	2	ATKINSON, RUDOLPH L & IMELDA 254 OVERPECK AVE RIDGEFIELD PARK NJ 254 OVERPECK AVE	00660 07660-1239 R1 TM04	250000 216800 466800	1428875	1428875 00 1428875	338080 338080 676160	376415 376300 752715	357200 357200 714400
20.01 22 000000	50X100 DWG 1.5SF .1148	2	GRAY, MICHAEL ET ALS 258 OVERPECK AVE RIDGEFIELD PARK NJ 258 OVERPECK AVE	07660-1239 R1 TM04	250000 175600 425600	1302762	1302762 00 1302762	308241 308241 616482	343180 343100 686280	325700 325700 651400
20.01 23 000000	50X100 DWG 1.5SF .1148	2	SURANA, SIDDHI 259 OVERPECK AVE RIDGEFIELD PARK, NJ 259 OVERPECK AVE	00660 07660 R1 TM04	250000 263800 513800	1572742	1572742 00 1572742	372120 372120 744240	414302 414200 828502	393200 393200 786400
20.01 24 000000	50X100 DWG 1.5SF .1148	2	FRIMMER, STEVEN & BARBARA 255 OVERPECK AVE RIDGEFIELD PARK, NJ 255 OVERPECK AVE	07660 R1 TM04	250000 166200 416200	1273988	1273988 00 1273988	301433 301433 602866	335622 335500 671122	318500 318500 637000
20.01 25 000000	50X100 DWG 1.5SF .1148	2	SMAJLAJ, SIMON & FITORE 251 OVERPECK AVE RIDGEFIELD PARK NJ 251 OVERPECK AVE	07660-1219 R1 TMO4	250100 253200 503300	1540601	1540601 00 1540601	364515 364515 729030	405871 405700 811571	385200 385200 770400
20.01 26 000000	50X102 DWG 1.5SF .1171	2	LEE, SO YOUN 247 OVERPECK AVE RIDGEFIELD PARK, NJ 247 OVERPECK AVE	00660 07660 R1 TM04	250400 201200 451600	1382348	1382348 00 1382348	327072 327071 654143	364105 364100 728205	345600 345600 691200
20.01 27 000000	60X89 DWG 1.5SF .1226	2	SALAZAR, THANIA & JEFFREY 243 OVERPECK AVE RIDGEFIELD PARK, NJ 243 OVERPECK AVE	07660 R1 TM04	251300 152300 403600	1235420	1235420 00 1235420	292308 292307 584615	325405 325400 650805	308900 308900 617800
20.01 28 000000	58X89 DWG 1.5SF .1185	2	KHAN, SHAMSUDDIN ETAL 162 E GRAND AVE RIDGEFIELD PARK, NJ 162 E GRAND AVE	07660 R1 TM04	250500 180000 430500	1317761	1317761 00 1317761	311790 311790 623580	347181 347000 694181	329400 329400 658800
20.02 1 000000	55X100 DWG 1SBG1 .1263	2	INFANTE FERNANDEZ, NELSON M ETAL 139 ARTHUR ST RIDGEFIELD PARK, NJ 139 ARTHUR ST	00660 07660 R1 TM03	220000 272500 492500	1507543	1507543 00 1507543	356694 356693 713387	397156 397000 794156	376900 376900 753800
20.02 2 000000	75X80 DWG 2SFG2 .1377	2	JUNG, EUN JEE 17 BARNES DRIVE W RIDGEFIELD PARK, NJ 17 BARNES DRIVE W	00660 07660 R1 TM03	218500 380700 599200	1834151	1834151 00 1834151	433971 433970 867941	483110 483100 966210	458500 458500 917000

6390200

19560404

00

25000

19535404

9243709

10291695

9767800

Block No. Lot No. Qualification Account No.	Land Dimensions Building Description Additional Lots Acreage	Prop. Class	Owner's Name Address City State Property Location	Billing Code Zip Code	Land Improvement Exemption Net Total	2025 Property Tax Special Dist	2025 Total Tax Deduction Net Tax	Amt.Billed 2025 1st Q 2nd Q Total	2nd Half 2025 3rd Q 4th Q Total	Preliminary 2026 Tax 1st Q 2nd Q Total
20.02 3 000000	65X75 DWG 1SF .1119	2	KNAUB JR, ALBERT E & FRANCES 11 BARNES DR W RIDGEFIELD PARK NJ 11 BARNES DRIVE W	07660-1156 R1 TM03	216400 378600 595000	1821295	1821295 00 1821295	430929 430929 861858	479737 479700 959437	455300 455300 910600
20.02 4 000000	5800SF DWG 1.5SFG1 .1331	2	SANCHEZ, JOEL J 50 BARNES DRIVE RIDGEFIELD PARK, NJ 50 BARNES DRIVE	00660 07660 R1 TM03	217600 225900 443500	1357554	1357554 00 1357554	321205 321205 642410	357644 357500 715144	339400 339400 678800
20.02 5 000000	5134 SF DWG 2SFG1 .1179	2	CRAWFORD, JASON L & MELISA T 16 BARNES DR RIDGEFIELD PARK NJ 16 BARNES DRIVE	00660 07660-1163 R1 TM03	219400 180400 399800	1223788	1223788 00 1223788	289556 289555 579111	322377 322300 644677	305900 305900 611800
20.02 6 000000	5000SF DWG 2SFG1 .1148	2	CRISTI, GARET JOSEPH 2 BARNES DR E RIDGEFIELD PARK NJ 2 BARNES DRIVE E	07660-1106 R1 TMO3	217500 139800 357300	1093695	1093695 00 1093695	258775 258774 517549	288146 288000 576146	273400 273400 546800
20.02 7 000000	5000SF DWG 1.5SFG1 .1148	2	CRIBBS, ALAN C & BARBARA J TRSTES 8 BARNES DR RIDGEFIELD PARK, NJ 8 BARNES DRIVE E	07660 R1 TM03	217500 238400 455900	1395510	1395510 00 1395510	330186 330185 660371	367639 367500 735139	348900 348900 697800
20.02 8 000000	55X100 DWG 1.5SBG1 .1263	2	GARCIA, YESENIA E 145 ARTHUR STREET RIDGEFIELD PARK, NJ 145 ARTHUR ST	00660 07660 R1 TM03	221700 225300 447000	1368267	1368267 00 1368267	323740 323740 647480	360487 360300 720787	342100 342100 684200
20.03 1 000000	60X102 DWG 1SBG1 .1405	2	CLARK, BARBARA 17 BARNES DRIVE E RIDGEFIELD PARK, NJ 17 BARNES DRIVE E	07660-1105 R1 TM03	220300 177800 398100	1218584	1218584 00 1218584	288324 288324 576648	321036 320900 641936	304600 304600 609200
20.03 2 000000	60X100 DWG 2SFG1 .1377	2	KNIGHT, DOUGLAS W & JUDY D 11 BARNES DR EAST RIDGEFIELD PARK, NJ 11 BARNES DRIVE E	07660 R1 TM03	220000 304600 524600	1605801	1605801 00 1605801	379942 379941 759883	423018 422900 845918	401500 401500 803000
20.03 3 000000	7950 SF DWG 2SFG2 .1825	2	AYARZA, HECTOR & LILIANA 7 BARNES DR E RIDGEFIELD PARK NJ 7 BARNES DRIVE E	00672 07660-1105 R1 TMO3	232100 241300 473400	1449077	1449077 00 1449077	342860 342860 685720	381757 381600 763357	362300 362300 724600
20.03 4 000000	86X84 DWG 1.5SFG1 .1658	2	ROSATO, VALERIE 24 BARNES DR RIDGEFIELD PARK NJ 24 BARNES DRIVE	00597 07660-1162 R1 TM03	230100 211200 441300	1350819	1350819 00 1350819	319612 319611 639223	355896 355700 711596	337700 337700 675400
20.03 4.01 000000	4797 SF DWG 1SF .1101	2	ESCANO, DOLORES E 1 BARNES DR E RIDGEFIELD PARK, NJ 1 BARNES DRIVE E	00660 07660 R1 TM03	212800 132600 345400	1057269	1057269 00 1057269	250156 250156 500312	278557 278400 556957	264300 264300 528600
20.03 5 000000	100X92 DWG 2SFG1 .2112	2	JONES, REVETION D & KIMBERLEIGH D 560 TEANECK ROAD RIDGEFIELD PARK, NJ 560 TEANECK ROAD	00660 07660 R1 TM03	216300 329600 545900	1671000	1671000 00 1671000	395368 395368 790736	440164 440100 880264	417800 417800 835600
20.03 6 000000	50X100 DWG 2SBG1 .1148	2	GUZMAN, MARIO DAVID PAUCAR 159 ARTHUR ST RIDGEFIELD PARK, NJ 159 ARTHUR ST	00660 07660 R1 TM03	217500 285800 503300	1540601	1540601 00 1540601	364515 364515 729030	405871 405700 811571	385200 385200 770400
20.03 7 000000	50X100 DWG 1.5SFG2 .1148	2	CAVINS, JACOB R & MELISSA M 574 TEANECK RD RIDGEFIELD PARK, NJ 574 TEANECK ROAD	00660 07660 R1 TM03	195300 201400 396700	1214299	1214299 00 1214299	287310 287310 574620	319879 319800 639679	303600 303600 607200

6327200

19367559

00

00

19367559

9164951

10202608

9684000

Block No. Lot No. Qualification Account No.	Land Dimensions Building Description Additional Lots Acreage	Prop. Class	Owner's Name Address City State Property Location	Billing Code Zip Code	Land Improvement Exemption Net Total	2025 Property Tax Special Dist	2025 Total Tax Deduction Net Tax	Amt.Billed 2025 1st Q 2nd Q Total	2nd Half 2025 3rd Q 4th Q Total	Preliminary 2026 Tax 1st Q 2nd Q Total
20.03 7.01 000000	50X100 DWG 2SFG1 .1148	2	OKCU, AYSE & FIRAT 161 ARTHUR ST RIDGEFIELD PARK, NJ 161 ARTHUR ST	00660 07660 R1 TM03	217500 245900 463400	1418467	1418467 00 1418467	335618 335617 671235	373632 373600 747232	354600 354600 709200
20.03 7.02 000000	49X99 DWG 2SFG2 .1114	2	LEVANDO, BRANDON 165 ARTHUR STREET RIDGEFIELD PARK NJ 165 ARTHUR ST	00660 07660 R1 TM03	215700 202300 418000	1279498	1279498 00 1279498	302737 302736 605473	337025 337000 674025	319900 319900 639800
20.03 10 000000	50X150 DWG2 2SBG1 .1722	2	HERNANDEZ, LEONARDO ETAL 570 TEANECK RD RIDGEFIELD PARK, NJ 570 TEANECK ROAD	00660 07660 R1 TM03	207000 286100 493100	1509379	1509379 00 1509379	357128 357128 714256	397623 397500 795123	377300 377300 754600
20.04 1 000000	5.14AC NATURE PRESERVE 5.1400	15C	VILLAGE OF RIDGEFIELD PARK 234 MAIN ST RIDGEFIELD PARK NJ TEANECK ROAD REAR	07660-2515 I1 TM04	*EXEMPT*	00	00 00 00	00 00 00	00 00 00	00 00 00
21 1 000000	40X114 DWG2 2SFG1 .1047	2	MCCOY, CHARLES & BARBARA 91 EDWIN ST RIDGEFIELD PARK, NJ 91 EDWIN ST	00660 07660 R2 TM03	232300 239800 472100	1445098	1445098 00 1445098	341919 341918 683837	380661 380600 761261	361300 361300 722600
21 2 000000	40X116 DWG 2SFG1 .1065	2	GARCIA, IVETTE C 95 EDWIN ST RIDGEFIELD PARK NJ 95 EDWIN ST	00660 07660 R2 TM03	232900 213900 446800	1367655	1367655 00 1367655	323595 323595 647190	360265 360200 720465	341900 341900 683800
21 3 000000	40X117 DWG 2SFG1 .1074	2	EZRING, BRIAN & SUSAN MORTON 97 EDWIN ST RIDGEFIELD PARK NJ 97 EDWIN ST	00660 07660-1138 R2 TM03	233500 203200 436700	1336739	1336739 00 1336739	316280 316280 632560	352179 352000 704179	334200 334200 668400
21 4 000000	40X118 DWG 2SFG1 .1084	2	PESLER, JOHN & ROSEMARIE 101 EDWIN ST RIDGEFIELD PARK NJ 101 EDWIN ST	00597 07660-1138 R2 TM03	234100 204500 438600	1342555	1342555 00 1342555	317656 317656 635312	353643 353600 707243	335600 335600 671200
21 5 000000	40X118 DWG 2SFG1 .1084	2	LA TOUR, RICHARD & DONNA 107 EDWIN ST RIDGEFIELD PARK NJ 107 EDWIN ST	07660-1138 R2 TM03	234600 180300 414900	1270009	1270009 00 1270009	300492 300491 600983	334526 334500 669026	317500 317500 635000
21 6 000000	40X119 DWG 2SFG1 .1093	2	SALOTTI, JAMES R & BARBARA ANN 111 EDWIN ST RIDGEFIELD PARK NJ 111 EDWIN ST	00660 07660-1138 R2 TM03	235200 195300 430500	1317761	1317761 00 1317761	311790 311790 623580	347181 347000 694181	329400 329400 658800
21 7 000000	40X120 DWG 2SFG2 .1102	2	O'NEILL, MICHAEL & MARY 115 EDWIN ST RIDGEFIELD PARK NJ 115 EDWIN ST	00660 07660-1138 R2 TM03	235800 243600 479400	1467443	1467443 00 1467443	347206 347205 694411	386532 386500 773032	366900 366900 733800
21 8 000000	40X122 DWG 2SF .1120	2	CRESPO, SANDRA 119 EDWIN ST RIDGEFIELD PARK NJ 119 EDWIN ST	00660 07660-1138 R2 TM03	236400 162300 398700	1220421	1220421 00 1220421	288759 288758 577517	321504 321400 642904	305100 305100 610200
21 9 000000	40X123 DWG 2SF .1129	2	CARMODY, JOHN W & KATHERINE M 121 EDWIN ST RIDGEFIELD PARK NJ 121 EDWIN ST	07660-1138 R2 TM03	236900 163200 400100	1224706	1224706 00 1224706	289773 289772 579545	322661 322500 645161	306200 306200 612400
21 10 000000	43X124 DWG 2SFG1 .1224	2	CARANGUI, EDGAR & HILDA 125 EDWIN ST RIDGEFIELD PARK NJ 125 EDWIN ST	07660-1138 R2 TM03	238400 163000 401400	1228685	1228685 00 1228685	290714 290714 581428	323657 323600 647257	307200 307200 614400

5693700

17428416

00

00

17428416

8247327

9181089

8714200



Block No. Lot No. Qualification Account No.	Land Dimensions Building Description Additional Lots Acreage	Prop. Class	Owner's Name Address City State Property Location	Billing Code Zip Code	Land Improvement Exemption Net Total	2025 Property Tax Special Dist	2025 Total Tax Deduction Net Tax	Amt.Billed 2025 1st Q 2nd Q Total	2nd Half 2025 3rd Q 4th Q Total	Preliminary 2026 Tax 1st Q 2nd Q Total
21 11 000000	31X100 DWG 2SF .0712	2	CAYETANO, LIDIA 114 ROOSEVELT AVENUE RIDGEFIELD PARK, NJ 114 ROOSEVELT AVE	00660 07660 R2 TM03	210300 140100 350400	1072574	1072574 00 1072574	253778 253777 507555	282519 282500 565019	268100 268100 536200
21 12 000000	28X100 DWG 2SF .0643	2	LUNA, ADAM FERMIN 112 ROOSEVELT AVE RIDGEFIELD PARK, NJ 112 ROOSEVELT AVE	00660 07660 R2 TM03	211700 192200 403900	1236338	1236338 00 1236338	292525 292524 585049	325689 325600 651289	309100 309100 618200
21 13 000000	33X98 DWG 2SF .0742	2	HERNANDEZ, JOEL & COLLADO, FLORANGEL 104 GORDON ST RIDGEFIELD PARK, NJ 104 GORDON ST	00660 07660 R2 TM03	215800 208000 423800	1297252	1297252 00 1297252	306938 306937 613875	341777 341600 683377	324300 324300 648600
21 14 000000	33X98 DWG 2SFG1 .0742	2	MC ELROY, PETER & THERESE 102 GORDON ST RIDGEFIELD PARK NJ 102 GORDON ST	00660 07660-1148 R2 TM03	215800 139600 355400	1087879 V1	1087879 -25000 1062879	251149 251148 502297	280382 280200 560582	265700 265700 531400
21 15 000000	58X126 DWG 2SFG1 16 .1678	2	SANCHEZ, LAURA E & PALIATAYEU, ILYA 100 GORDON STREET RIDGEFIELD PARK, NJ 100 GORDON ST	00660 07660-1148 R2 TM03	248400 200500 448900	1374083	1374083 00 1374083	325116 325116 650232	361951 361900 723851	343500 343500 687000
21 17 000000	50X151 DWG 2SFG2 .1733	2	RODRIGUEZ, ERIC & KELLY 96 GORDON ST RIDGEFIELD PARK NJ 96 GORDON ST	00660 07660-1148 R2 TM03	250100 198500 448600	1373165 V1	1373165 -25000 1348165	318649 318648 637297	355468 355400 710868	337000 337000 674000
21 18 000000	50X146 DWG 2SFG2 .1676	2	MITCHELL, ROY A & DESIREE M 92 GORDON STREET RIDGEFIELD PARK, NJ 92 GORDON ST	00660 07660 R2 TM03	249400 169500 418900	1282253	1282253 00 1282253	303389 303388 606777	337776 337700 675476	320600 320600 641200
21 19 000000	50X146 DWG 2SFG2 .1676	2	DE CARVALHO JR, CARLEMITO 88 GORDON STREET RIDGEFIELD PARK, NJ 88 GORDON ST	00660 07660 R2 TM03	248700 316500 565200	1730077	1730077 00 1730077	409346 409346 818692	455785 455600 911385	432500 432500 865000
21 20 000000	50X143 DWG 2SFG2 .1641	2	SHIWAKOTI, PUNYA PRASAD 80 GORDON ST RIDGEFIELD PARK, NJ 80 GORDON ST	00660 07660 R2 TM03	248000 205300 453300	1387551	1387551 00 1387551	328303 328302 656605	365546 365400 730946	346900 346900 693800
21 21 000000	50X140 DWG2 2SF .1607	2	EAGLE FLY LLC 78 GORDON ST RIDGEFIELD PARK, NJ 78 GORDON ST	00597 07660 R2 TM03	247300 484400 731700	2239734	2239734 00 2239734	529934 529934 1059868	589966 589900 1179866	559900 559900 1119800
21 22 000000	25X137 DWG2 2SFG2 .0786	2	COMMISSO, ATTILIO 76 GORDON ST RIDGEFIELD PARK, NJ 76 GORDON ST	00660 07660 R2 TM03	217800 225100 442900	1355717	1355717 00 1355717	320771 320770 641541	357176 357000 714176	338900 338900 677800
21.01 1 000000	.92AC PARKING LOT VETERAN'S PARK .9200	15C	VILLAGE OF RIDGEFIELD PARK 234 MAIN ST RIDGEFIELD PARK NJ MEADOW LANDS	07660-2515 R1 TM07	*EXEMPT*	00	00 00 00	00 00 00	00 00 00	00 00 00
22 1 000000	40X102 DWG 2SFG1 .0937	2	BOWENS, ROSEMARY PATIENCE 51 EDWIN ST RIDGEFIELD PARK NJ 51 EDWIN ST	07660-1139 R2 TM03	226100 243600 469700	1437752	1437752 00 1437752	340181 340180 680361	378791 378600 757391	359400 359400 718800
22 2 000000	40X102 DWG 2SFG2 .0937	2	BEDROSSIAN, JOHN 55 EDWIN ST RIDGEFIELD PARK, NJ 55 EDWIN ST	07660 R2 TM03	226600 163400 390000	1193790	1193790 00 1193790	282458 282457 564915	314475 314400 628875	298400 298400 596800

5902700

18068165

00

50000

18018165

8525064

9493101

9008600

Block No. Lot No. Qualification Account No.	Land Dimensions Building Description Additional Lots Acreage	Prop. Class	Owner's Name Address City State Property Location	Billing Code Zip Code	Land Improvement Exemption Net Total	2025 Property Tax Special Dist	2025 Total Tax Deduction Net Tax	Amt.Billed 2025 1st Q 2nd Q Total	2nd Half 2025 3rd Q 4th Q Total	Preliminary 2026 Tax 1st Q 2nd Q Total
22 3 000000	38X103 DWG 2SFG2 .0899	2	NORIEGA, JOHN 59 EDWIN ST RIDGEFIELD PARK, NJ 59 EDWIN ST	00660 07660 R2 TM03	224600 179700 404300	1237562	1237562 00	292815 292814	326033 325900	309400 309400
22 4 000000	42X105 DWG 2SFG2 .1012	2	ORTIZ, JEANNETTE 63 EDWIN STREET RIDGEFIELD PARK, NJ 63 EDWIN ST	00660 07660 R2 TM03	230400 211900 442300	1353880	1353880 00	320336 320336	356608 356600	338500 338500
22 5 000000	40X106 DWG 2SFG2 .0973	2	CASTILLO, PEDRO F 67 EDWIN ST RIDGEFIELD PARK NJ 67 EDWIN ST	00597 07660-1139 R2 TM03	228400 207300 435700	1333678	1333678 00	315556 315556	351366 351200	333400 333400
22 6 000000	40X107 DWG 2SF .0983	2	ARACENA, JOHANN 321 PARK AVENUE LEONIA, NJ 71 EDWIN ST	07605 R2 TMO3	229000 159400 388400	1188892	1188892 00	281299 281299	313194 313100	297200 297200
22 7 000000	40X108 DWG 2SFG1 .0992	2	GARCIA, HELIA & VILLA, HECTOR 75 EDWIN STREET RIDGEFIELD PARK, NJ 75 EDWIN ST	00660 07660 R2 TM03	229500 159100 388600	1189505	1189505 00	281444 281443	313318 313300	297400 297400
22 8 000000	40X109 DWG 2SFG1 .1001	2	CASTELLO, AURORA & JUAN J 79 EDWIN STREET RIDGEFIELD PARK, NJ 79 EDWIN ST	00660 07660 R2 TM03	230100 197000 427100	1307353	1307353 00	309328 309327	344398 344300	326800 326800
22 9 000000	40X110 DWG 2SF .1010	2	POSS, STEVEN & EVA JURADO-POSS 83 EDWIN ST RIDGEFIELD PARK NJ 83 EDWIN ST	00597 07660-1139 R2 TM03	230700 334900 565600	1731302	1731302 00	409636 409636	456030 456000	432800 432800
22 10 000000	40X111 DWG 2SFG1 .1019	2	FUNG, SONIA 87 EDWIN ST RIDGEFIELD PARK NJ 87 EDWIN ST	07660-1139 R2 TM03	231300 181400 412700	1263275	1263275 00	298898 298898	332779 332700	315800 315800
22 11 000000	50X134 DWG 1.5SFG1 .1538	2	MUNOZ, IRIANNA & SILVA, MARCO 72 GORDON ST RIDGEFIELD PARK, NJ 72 GORDON ST	00660 07660 R2 TM03	245700 171300 417000	1276437	1276437 00	302013 302012	336212 336200	319100 319100
22 12 000000	50X131 DWG 1.5SFG1 .1504	2	LEGEND & ELLI REAL ESTATE LLC 68 GORDON ST RIDGEFIELD PARK, NJ 68 GORDON ST	07660 R2 TM03	245000 222000 467000	1429487	1429487 00	338225 338225	376537 376500	357400 357400
22 12.01 000000	50X128 DWG 1SFG1 .1469	2	ANDRADE, YAHIRL E 62 GORDON ST RIDGEFIELD PARK, NJ 62 GORDON ST	00660 07660 R2 TM03	244300 184500 428800	1312557	1312557 00	310559 310558	345740 345700	328100 328100
22 13 000000	50X125 DWG 2SF .1435	2	BRENNAN, MARY C 58 GORDON ST RIDGEFIELD PARK NJ 58 GORDON ST	07660-1149 R2 TM03	243600 185400 429000	1313169	1313169 00	310704 310703	345962 345800	328300 328300
22 14 000000	50X120 DWG 1.5SFG2 .1377	2	TOUHIDI, MEHDI & SHAYAN 56 GORDON ST RIDGEFIELD PARK, NJ 56 GORDON ST	07660 R2 TM03	242900 288400 531300	1626309	1626309 00	384794 384794	428421 428300	406600 406600
22 15 000000	50X120 DWG2 1.5SFG1 .1377	2	SANCHEZ, FELIPE C 52 GORDON ST RIDGEFIELD PARK NJ 52 GORDON ST	07660-1149 R2 TM03	242200 258300 500500	1532031	1532031 00	362488 362487	403556 403500	383000 383000

6238300

19095437

00

00

19095437

9036183

10059254

9547600

Block No. Lot No. Qualification Account No.	Land Dimensions Building Description Additional Lots Acreage	Prop. Class	Owner's Name Address City State Property Location	Billing Code Zip Code	Land Improvement Exemption Net Total	2025 Property Tax Special Dist	2025 Total Tax Deduction Net Tax	Amt.Billed 2025 1st Q 2nd Q Total	2nd Half 2025 3rd Q 4th Q Total	Preliminary 2026 Tax 1st Q 2nd Q Total
22 16 000000	50X117 DWG2 2SFG1 .1343	2	BATZER, MATTHEW 48 GORDON ST RIDGEFIELD PARK, NJ 48 GORDON ST	00660 07660 R2 TM03	241500 249300 490800	1502339	1502339 00 1502339	355462 355462 710924	395715 395700 791415	375600 375600 751200
22 17 000000	50X114 DWG 2SFG1 .1309	2	RAKHMONOV, JOURABEK ETAL 42 GORDON ST RIDGEFIELD PARK, NJ 42 GORDON ST	00660 07660-1149 R2 TM03	240800 190700 431500	1320822	1320822 00 1320822	312514 312514 625028	347994 347800 695794	330200 330200 660400
22.01 1 000000	1.06AC MCKEOWN FIELD 1.0600	15C	VILLAGE OF RIDGEFIELD PARK 234 MAIN ST RIDGEFIELD PARK NJ MEADOW LANDS	07660-2515 R1 TM07	*EXEMPT*	00	00 00 00	00 00 00	00 00 00	00 00 00
23 1 000000	40X100 DWG 2SF .0918	2	GALLEGOS, MARIO 389 MAIN ST RIDGEFIELD PARK NJ 389 MAIN ST	00660 07660-1154 R2 TM03	202500 209800 412300	1262050	1262050 00 1262050	298609 298608 597217	332433 332400 664833	315500 315500 631000
23 2 000000	41X100 DWG2 2SF .0941	2	CVEK, MARIA & PETER 150-17 9TH AVE WHITESTONE, NY 393 MAIN ST	11357 R2 TM03	207400 246800 454200	1390306	1390306 00 1390306	328955 328954 657909	366297 366100 732397	347600 347600 695200
23 3 000000	87X77 DWG2 2SFG2 .1538	2	PARROTTA, SAVERIO & EMILIA 399 MAIN ST RIDGEFIELD PARK NJ 399 MAIN ST	07660-1154 R2 TM03	221400 347700 569100	1742015	1742015 00 1742015	412171 412171 824342	458873 458800 917673	435500 435500 871000
23 3.01 000000	63X90 DWG2 2SFG2 .1302	2	WELSEN, SHERY ADEL ETAL 9 EDWIN ST RIDGEFIELD PARK, NJ 9 EDWIN ST	07660 R2 TM03	240600 345800 586400	1794970	1794970 00 1794970	424701 424700 849401	472869 472700 945569	448700 448700 897400
23 4 000000	38X90 DWG 2SFG1 .0785	2	GARCIA, MARIA ISABEL 15 EDWIN ST RIDGEFIELD PARK NJ 15 EDWIN ST	00660 07660-1110 R2 TM03	217700 189200 406900	1245521	1245521 00 1245521	294698 294697 589395	328126 328000 656126	311400 311400 622800
23 5 000000	40X91 DWG 2SFG1 .0836	2	BUTTACAVOLE, JAMES & DEBORAH 19 EDWIN ST RIDGEFIELD PARK NJ 19 EDWIN ST	00660 07660-1110 R2 TM03	221000 148500 369500	1131040	1131040 00 1131040	267611 267610 535221	297919 297900 595819	282800 282800 565600
23 6 000000	40X92 DWG 2SFG1 .0845	2	STANFORD, ROY M & PALOMA 21 EDWIN ST RIDGEFIELD PARK, NJ 21 EDWIN ST	00597 07660 R2 TM03	221500 198300 419800	1285008	1285008 00 1285008	304041 304040 608081	338527 338400 676927	321300 321300 642600
23 7 000000	40X93 DWG 2SFG1 .0854	2	FERDERIGOS, COLLEEN 27 EDWIN ST RIDGEFIELD PARK NJ 27 EDWIN ST	00660 07660-1110 R2 TM03	222100 228600 450700	1379593	1379593 00 1379593	326420 326419 652839	363454 363300 726754	344900 344900 689800
23 8 000000	40X94 DWG2 2SFG1 .0863	2	MOTACKI, JAMES & PATRICIA JORGEN 30 LAKE RD UPPER SADDLE RIVER NJ 31 EDWIN ST	07458-1606 R2 TM03	222700 174900 397600	1217054	1217054 00 1217054	287962 287962 575924	320630 320500 641130	304300 304300 608600
23 9 000000	40X95 DWG 2SFG1 .0872	2	GUADALUPE, RAPHAEL & LINDA LE SHAY 35 EDWIN ST RIDGEFIELD PARK NJ 35 EDWIN ST	07660-1110 R2 TM03	220800 162400 383200	1172975	1172975 00 1172975	277533 277532 555065	309010 308900 617910	293200 293200 586400
23 10 000000	40X97 DWG 2SF .0891	2	REYES, ANTONIO & MARIA 37 EDWIN ST RIDGEFIELD PARK, NJ 37 EDWIN ST	00660 07660 R2 TM03	222600 138100 360700	1104103	1104103 00 1104103	261237 261237 522474	290829 290800 581629	276000 276000 552000

5732700

17547796

00

00

17547796

8303820

9243976

8774000

Block No. Lot No. Qualification Account No.	Land Dimensions Building Description Additional Lots Acreage	Prop. Class	Owner's Name Address City State Property Location	Billing Code Zip Code	Land Improvement Exemption Net Total	2025 Property Tax Special Dist	2025 Total Tax Deduction Net Tax	Amt.Billed 2025 1st Q 2nd Q Total	2nd Half 2025 3rd Q 4th Q Total	Preliminary 2026 Tax 1st Q 2nd Q Total
23 11 000000	40X98 DWG 2SFG1 .0900	2	CHANG, KYUNG GOO 43 EDWIN ST RIDGEFIELD PARK, NJ 43 EDWIN ST	00660 07660 R2 TM03	224400 298500 522900	1600597	1600597 00 1600597	378711 378710 757421	421676 421500 843176	400100 400100 800200
23 12 000000	40X99 DWG 2SFG2 .0909	2	LOMBARDO, JAMES 47 EDWIN ST RIDGEFIELD PARK, NJ 47 EDWIN ST	00660 07660 R2 TM03	225000 189200 414200	1267866	1267866 00 1267866	299985 299984 599969	333997 333900 667897	317000 317000 634000
23 13 000000	89X109 DWG 2SFG2 .2227	2	LIU, XIAOPING 38 GORDON ST RIDGEFIELD PARK, NJ 38 GORDON ST	00660 07660 R2 TM03	259400 552600 812000	2485532	2485532 00 2485532	588091 588091 1176182	654750 654600 1309350	621400 621400 1242800
23 14 000000	37X104 DWG 2SFG1 .0883	2	PARENTE, MICHAEL & SANDRA 34 GORDON ST RIDGEFIELD PARK, NJ 34 GORDON ST	00660 07660-1150 R2 TM03	223600 148600 372200	1139304	1139304 00 1139304	269566 269566 539132	300172 300000 600172	284800 284800 569600
23 15 000000	50X102 DWG 2SF .1171	2	LIRIANO, LOURDES 32 GORDON ST RIDGEFIELD PARK, NJ 32 GORDON ST	00660 07660 R2 TM03	237800 225200 463000	1417243	1417243 00 1417243	335328 335328 670656	373387 373200 746587	354300 354300 708600
23 16 000000	50X99 DWG 2SFG1 .1136	2	ABREU, JUAN CARLOS ETAL 26 GORDON ST RIDGEFIELD PARK, NJ 26 GORDON ST	00660 07660 R2 TM03	236400 188900 425300	1301843	1301843 00 1301843	308024 308023 616047	342996 342800 685796	325500 325500 651000
23 17 000000	50X96 DWG 2SFG2 .1102	2	JACK, IAN D & BARBARA A DOYLE 22 GORDON ST RIDGEFIELD PARK NJ 22 GORDON ST	00660 07660-1150 R2 TM03	234600 193300 427900	1309802	1309802 00 1309802	309907 309906 619813	345089 344900 689989	327500 327500 655000
23 18 000000	37X93 DWG 2SFG1 .0790	2	SASUMAN, BOYD T & MARIA T 18 GORDON ST RIDGEFIELD PARK NJ 18 GORDON ST	00660 07660-1150 R2 TM03	218600 159200 377800	1156446	1156446 00 1156446	273622 273622 547244	304602 304600 609202	289100 289100 578200
23 19 000000	37X91 DWG2 2SFG1 .0773	2	LORA, LOIDA E 14 GORDON ST RIDGEFIELD PARK NJ 14 GORDON ST	00597 07660-1150 R2 TM03	217600 271100 488700	1495911	1495911 00 1495911	353941 353941 707882	394029 394000 788029	374000 374000 748000
23 20 000000	39X89 DWG2 2SFG1 .0797	2	SILUK, RANDOLPH J 12 GORDON ST RIDGEFIELD PARK NJ 12 GORDON ST	00660 07660-1150 R2 TM03	222900 205000 427900	1309802	1309802 00 1309802	309907 309906 619813	345089 344900 689989	327500 327500 655000
24 1 000000	9818SF DWG 2SFBG1 22 .2254	2	BERMEO, OSWALDO ELADIO CONFORME ETAL 373 MAIN ST RIDGEFIELD PARK, NJ 373 MAIN ST	00660 07660 R2 TM03	235400 378400 613800	1878842	1878842 00 1878842	444545 444545 889090	494952 494800 989752	469700 469700 939400
24 2 000000	50X100 DWG2 2SF .1148	2	REID, CONNOR JAMES MICHAEL 377 MAIN ST RIDGEFIELD PARK, NJ 377 MAIN ST	00660 07660 R2 TM03	213800 454300 668100	2045054	2045054 00 2045054	483872 483871 967743	538711 538600 1077311	511300 511300 1022600
24 3 000000	50X100 DWG 2SFG1 .1148	2	NDROQI, GENCI & OLTIANA 383 MAIN ST RIDGEFIELD PARK, NJ 383 MAIN ST	00660 07660 R2 TM03	213800 236000 449800	1376838	1376838 00 1376838	325768 325768 651536	362702 362600 725302	344200 344200 688400
24 4 000000	50X100 DWG2 2SFG2 .1148	2	FARAG, MINA K 330 BROAD STREET CARLSTADT, NJ 387 MAIN ST	00660 07072 R2 TM03	213800 225500 439300	1344697	1344697 00 1344697	318163 318163 636326	354271 354100 708371	336200 336200 672400

Block No. Lot No. Qualification Account No.	Land Dimensions Building Description Additional Lots Acreage	Prop. Class	Owner's Name Address City State Property Location	Billing Code Zip Code	Land Improvement Exemption Net Total	2025 Property Tax Special Dist	2025 Total Tax Deduction Net Tax	Amt.Billed 2025 1st Q 2nd Q Total	2nd Half 2025 3rd Q 4th Q Total	Preliminary 2026 Tax 1st Q 2nd Q Total
24 5 000000	31X100 DWG 2SFG1 .0712	2	GRASSO, BARBARA A 9 GORDON ST RIDGEFIELD PARK, NJ 9 GORDON ST	00660 07660 R2 TM03	208700 113700 322400	986866	986866 00	233499 233498	259969 259900	246700 246700 493400
24 5.01 000000	30X100 DWG 2SF .0689	2	PERCARPIO, LAUREN M & DAVID 11 GORDON ST RIDGEFIELD PARK, NJ 11 GORDON ST	00660 07660 R2 TM03	212500 130000 342500	1048393	1048393 00	248056 248056	276181 276100	262100 262100 524200
24 6 000000	25X100 DWG 2SF .0574	2	BLACKWELL, STEVEN L & ALEXANDRIA A 13 GORDON ST RIDGEFIELD PARK NJ 13 GORDON ST	00660 07660-1111 R2 TM03	206300 123300 329600	1008906	1008906 00	238713 238713	265780 265700	252200 252200 504400
24 6.01 000000	25X100 DWG 2SF .0574	2	PAUCAR, SERGIO 15 GORDON ST RIDGEFIELD PARK, NJ 15 GORDON ST	00660 07660 R2 TM03	206300 158700 365000	1117265	1117265 00	264352 264351	294362 294200	279300 279300 558600
24 7 000000	25X100 DWG2 2SF .0574	2	MCCALL, MICHAEL 19 GORDON ST RIDGEFIELD PARK, NJ 19 GORDON ST	00660 07660 R2 TM03	206300 216100 422400	1292966	1292966 00	305924 305923	340619 340500	323200 323200 646400
24 8 000000	50X100 DWG 3SFG2 .1148	2	SCHEIDELER, ANDREW J & ROSE M 23 GORDON ST RIDGEFIELD PARK NJ 23 GORDON ST	00660 07660-1111 R2 TM03	237500 168200 405700	1241848	1241848 00	293829 293828	327191 327000	310500 310500 621000
24 8.01 000000	25X100 DWG 2SF .0574	2	MAIO, MICHELE & OLEJARZ, MICHAEL B 203 TERRACE AVE LODI, NJ 25 GORDON ST	00660 07644 R2 TM03	206300 178300 384600	1177261	1177261 00	278547 278546	310168 310000	294300 294300 588600
24 8.02 000000	25X100 DWG 2SF .0574	2	COLEMAN-OTUYELU, HEATHER L ETAL 27 GORDON ST RIDGEFIELD PARK, NJ 27 GORDON ST	00660 07660 R2 TM03	206300 130600 336900	1031251	1031251 00	244000 244000	271651 271600	257800 257800 515600
24 9 000000	33X100 DWG 2SFG1 .0758	2	ROSARIO, WILLMA & WILLIAN ETAL 29 GORDON ST RIDGEFIELD PARK, NJ 29 GORDON ST	00660 07660 R2 TM03	216700 131000 347700	1064310	1064310 00	251822 251822	280366 280300	266100 266100 532200
24 10 000000	33X100 DWG2 2SFG1 .0758	2	VARGAS, FAUSTA 33 GORDON STREET RIDGEFIELD PARK NJ 33 GORDON ST	00660 07660 R2 TM03	216700 156600 373300	1142671	1142671 00	270363 270362	301046 300900	285700 285700 571400
24 11 000000	33X100 DWG 2SFG2 .0758	2	LAFFONT, JULIETH 35 GORDON ST RIDGEFIELD PARK NJ 35 GORDON ST	00660 07660-1111 R2 TM03	216700 153900 370600	1134407	1134407 00	268407 268407	298893 298700	283600 283600 567200
24 12 000000	50X100 DWG 2SFG1 .1148	2	VALDERRAMA, ELENA 37 GORDON ST RIDGEFIELD PARK, NJ 37 GORDON ST	00660 07660 R2 TM03	237500 199800 437300	1338575	1338575 00	316715 316714	352646 352500	334600 334600 669200
24 13 000000	37X100 DWG 2SF .0849	2	PEREZ, LISA 36 HAZELTON ST RIDGEFIELD PARK, NJ 36 HAZELTON ST	00660 07660 R2 TM03	221900 146900 368800	1128897	1128897 00	267104 267103	297390 297300	282200 282200 564400
24 14 000000	37X100 DWG 2SF .0849	2	SHEHU, AREN & TEUTA 34 HAZELTON ST RIDGEFIELD PARK, NJ 34 HAZELTON ST	00660 07660 R2 TM03	221900 193600 415500	1271846	1271846 00	300926 300926	335094 334900	318000 318000 636000

5222300

15985462

00

00

15985462

7564506

8420956

7992600



Block No. Lot No. Qualification Account No.	Land Dimensions Building Description Additional Lots Acreage	Prop. Class	Owner's Name Address City State Property Location	Billing Code Zip Code	Land Improvement Exemption Net Total	2025 Property Tax Special Dist	2025 Total Tax Deduction Net Tax	Amt.Billed 2025 1st Q 2nd Q Total	2nd Half 2025 3rd Q 4th Q Total	Preliminary 2026 Tax 1st Q 2nd Q Total
24 15 000000	37X100 DWG2 2SF .0849	2	BOUCHARD, PATRICK G & KIMBERLY A 32 HAZELTON STREET RIDGEFIELD PARK NJ 32 HAZELTON ST	00660 07660 R2 TM03	221900 166700 388600	1189505	1189505 00 1189505	281444 281443 562887	313318 313300 626618	297400 297400 594800
24 15.01 000000	37X100 DWG 2SFG1 .0849	2	ACHEAMPONG, NOAH & NANCY 28 HAZELTON ST RIDGEFIELD PARK NJ 28 HAZELTON ST	00660 07660-1143 R2 TM03	221900 191900 413800	1266642	1266642 00 1266642	299695 299695 599390	333652 333600 667252	316700 316700 633400
24 16 000000	33X100 DWG 2SF .0758	2	ALDERS, SANTO & NANCY 26 HAZELTON ST RIDGEFIELD PARK NJ 26 HAZELTON ST	00597 07660-1143 R2 TM03	216700 220500 437200	1338269	1338269 00 1338269	316642 316642 633284	352585 352400 704985	334600 334600 669200
24 17 000000	33X100 DWG2 2SFG1 .0758	2	HEHL, MARTIN H & GLORIA 22 HAZELTON ST RIDGEFIELD PARK NJ 22 HAZELTON ST	07660-1143 R2 TM03	216700 224700 441400	1351125 V1	1351125 -25000 1326125	313434 313434 626868	349657 349600 699257	331500 331500 663000
24 18 000000	33X100 DWG2 2SFG1 .0758	2	SALAZAR, MICHELL PEREZ ETAL 20 HAZELTON ST RIDGEFIELD PARK, NJ 20 HAZELTON ST	00660 07660 R2 TM03	216700 217400 434100	1328780	1328780 00 1328780	314397 314397 628794	350086 349900 699986	332200 332200 664400
24 19 000000	25X100 DWG 2SF .0574	2	HERRERA, PATRICIA & LENY 18 HAZELTON ST RIDGEFIELD PARK, NJ 18 HAZELTON ST	00535 07660 R2 TM03	206300 127100 333400	1020537	1020537 00 1020537	242334 242334 484668	267969 267900 535869	255100 255100 510200
24 20 000000	50X100 DWG 2SF .1148	2	IORLANO, ROCCO P & MARY J 16 HAZELTON ST RIDGEFIELD PARK NJ 16 HAZELTON ST	07660-1143 R2 TM03	237500 147400 384900	1178179	1178179 00 1178179	278764 278764 557528	310351 310300 620651	294500 294500 589000
24.01 1 000000	2 AC BASEBALL FIELD 2.0000	15C	VILLAGE OF RIDGEFIELD PARK 234 MAIN ST RIDGEFIELD PARK NJ MEADOW LANDS	07660-2515 R1 T901	*EXEMPT*	00	00 00 00	00 00 00	00 00 00	00 00 00
24.01 2 000000	2.1AC PARKING LOT 2.1000	15C	VILLAGE OF RIDGEFIELD PARK 234 MAIN ST RIDGEFIELD PARK NJ MEADOW LAND	07660-2515 R1 T901	*EXEMPT*	00	00 00 00	00 00 00	00 00 00	00 00 00
24.02 1 000000	6.1026 AC 6.1026	4A	64 CHALLENGER ROAD LLC 34 S DEAN ST. STE 200 ENGLEWOOD, NJ 64 CHALLENGER ROAD	07631 OP1 M901	3051500 506000 3557500	10889508	10889508 00 10889508	2576520 2576519 5153039	2868269 2868200 5736469	2722400 2722400 5444800
24.02 1.01	3.69 AC HOTEL 3.6900	4A	RIDGEFIELD PARK LODGING ASSOC LLP 1274 W RXR PLAZA UNIONDALE, NY 70 CHALLENGER ROAD	00597 11556	6457500 7542500 14000000	42854000	42854000 00 42854000	10139500 10139500 20279000	11287500 11287500 22575000	10713500 10713500 21427000
24.02 2 000000	7.66AC OFF 9SSS 7.6600	4A	100 CHALLENGER PARTNERS LLC 24 SOUTH DEAN ST STE. 200 ENGLEWOOD, NJ 100 CHALLENGER ROAD	00597 07631 OP1 M901	8847300 8152700 299000 16701000	51121761	51121761 00 51121761	16173155 16173154 32346309	9387752 9387700 18775452	12780400 12780400 25560800
24.03 1 000000	97.391 AC L 1.01 97.3910	15C	COUNTY OF BERGEN DEPT OF PARKS ONE BERGEN COUNTY PLAZA HACKENSACK NJ 111 CHALLENGER ROAD	07601 R1 TM07	*EXEMPT*	00	00 00 00	00 00 00	00 00 00	00 00 00
24.03 3 000000	3.853 AC/167822SF OFFICE BLDG 3.8530	4A	65 CHALLENGER LLC 34 SOUTH DEAN ST STE. 200 ENGLEWOOD, NJ 65 CHALLENGER ROAD	00597 07631 OP1 M901	6742800 8257200 495500 14504500	44398275	44398275 00 44398275	16955779 16955779 33911558	5243417 5243300 10486717	11099600 11099600 22199200

51596400 157936581 00 25000 157911581 95783325 62128256 78955800

Block No. Lot No. Qualification Account No.	Land Dimensions Building Description Additional Lots Acreage	Prop. Class	Owner's Name Address City State Property Location	Billing Code Zip Code	Land Improvement Exemption Net Total	2025 Property Tax Special Dist	2025 Total Tax Deduction Net Tax	Amt.Billed 2025 1st Q 2nd Q Total	2nd Half 2025 3rd Q 4th Q Total	Preliminary 2026 Tax 1st Q 2nd Q Total
24.03 3.01 000000	6.306 AC OFF BLDG 6.3060	4A	CHALLENGER AIM C1 LLC ONE MEADOWLANDS PLAZA 101 EAST RUTHERFORD, NJ 85 CHALLENGER ROAD	07073 OP1 M901	11035500 28964500 633900 39366100	120499632	120499632 00	31101251 31101250	29148631 29148500	30124900 30124900
24.03 3.02	2.921 AC/127240 12 PLEX THEATRE 2.9210	SF 4A	AMERICAN MULTI CINEMA 11500 ASH ST. LEAWOOD, KS 75 CHALLENGER ROAD	66211	5111800 4988200 10100000	30916100	30916100 00	7314925 7314925	8143150 8143100	7729000 7729000
24.03 4 000000	4.661 AC 4.6610	4A	95 CHALLENGER ROAD LLC 34 S DEAN ST., STE 200 ENGLEWOOD, NJ 95 CHALLENGER ROAD	07631 OP1 M901	3495800 0 3495800	10700644	10700644 00	2531834 2531833	2818577 2818400	2675200 2675200
24.03 4.01 000000	4.553 AC 9S OFF 3S GAR 4.5530	4A	HIOSSON INC 270 SYLVAN AVE. STE 1130 ENGLEWOOD CLIFFS, NJ 105 CHALLENGER ROAD	07632 OP1 M901	7967800 14781300 22749100	69634995	69634995 00	16476036 16476036	18341523 18341400	17408700 17408700
24.04 1 000000	1.909 AC 1.9090	1	CHALLENGER 60 OWNER C/O BRIDGE FUND 641 LEXINGTON AVE, 20 FL. NEW YORK, NY 60 CHALLENGER ROAD	99988 10022 OP1 M901	3340800 0 3340800	10226189	10226189 00	2419575 2419574	2693540 2693500	2556500 2556500
24.05 1 000000	2.09AC 2.0900	1	CHALLENGER 60 OWNER C/O L.LINKSMAN 641 LEXINGTON AVE. NEW YORK, NY CHALLENGER ROAD WEST	99988 10022 OP1 T901	3657500 0 3657500	11195608	11195608 00	2648945 2648944	2948919 2948800	2798900 2798900
24.06 1 000000	.07 AC .0700	15C	VILLAGE OF RIDGEFIELD PARK 234 MAIN ST RIDGEFIELD PARK NJ CHALLENGER ROAD	07660 OP1 9.01	*EXEMPT*	00	00 00 00	00 00 00	00 00 00	00 00 00
25 1 000000	50X100 DWG2 2SFG1 .1148	2	DIAZ JR,CARLOS&CASTRO,JAZMIN N 43 GORDON ST RIDGEFIELD PARK,NJ 43 GORDON ST	07660 R2 TM03	237500 200800 438300	1341636	1341636 00	317439 317439	353458 353300	335400 335400
25 2 000000	50X100 DWG 2SFG2 .1148	2	CASTILLA, DARWIN ETAL 45 GORDON ST RIDGEFIELD PARK, NJ 45 GORDON ST	00660 07660 R2 TM03	237500 211900 449400	1375613	1375613 00	325478 325478	362357 362300	343900 343900
25 3 000000	50X100 DWG 2SFG1 .1148	2	ARRIGO, ROBERT & WENDY 49 GORDON ST RIDGEFIELD PARK, NJ 49 GORDON ST	00660 07660 R2 TM03	237500 185300 422800	1294191	1294191 00	306213 306213	340965 340800	323500 323500
25 4 000000	37X100 DWG 2SFG2 .0849	2	LEWIS,GRACE JE EUN&BRADLEY DAVID 53 GORDON ST RIDGEFIELD PARK,NJ 53 GORDON ST	07660 R2 TM03	221900 341000 562900	1723037	1723037 00	407681 407680	453876 453800	430800 430800
25 5 000000	37X100 DWG 2SF .0849	2	ATKINSON, KENNETH & EDNA 57 GORDON ST RIDGEFIELD PARK NJ 57 GORDON ST	07660-1112 R2 TM03	221900 126800 348700	1067371	1067371 00	252546 252546	281179 281100	266800 266800
25 6 000000	75X100 DWG 1.5SB .1722	2	FORKER, ANNE MARIE 61 GORDON ST RIDGEFIELD PARK NJ 61 GORDON ST	07660-1112 R2 TM03	250000 203200 453200	1387245	1387245 00	328230 328230	365485 365300	346800 346800
25 7 000000	50X100 DWG 1.75SF .1148	2	NETO, WILSON & INGRIT 67 GORDON ST RIDGEFIELD PARK NJ 67 GORDON ST	00660 07660-1112 R2 TM03	237500 206300 443800	1358472	1358472 00	321423 321422	357827 357800	339600 339600

Block No. Lot No. Qualification Account No.	Land Dimensions Building Description Additional Lots Acreage	Prop. Class	Owner's Name Address City State Property Location	Billing Code Zip Code	Land Improvement Exemption Net Total	2025 Property Tax Special Dist	2025 Total Tax Deduction Net Tax	Amt.Billed 2025 1st Q 2nd Q Total	2nd Half 2025 3rd Q 4th Q Total	Preliminary 2026 Tax 1st Q 2nd Q Total
25 8 000000	50X100 DWG 2SF .1148	2	US BANK TRUST C/O HUDSON HOMES MGMT 4849 GREENVILLE AVE. 500 DALLAS, TX 75206 71 GORDON ST R2 TM03	00660	225600 162800 388400	1188892	1188892 00	281299 281299 562598	313194 313100 626294	297200 297200 594400
25 9 000000	50X100 STS&APT 1SB .1148	4A	JEROVSEK, MARKO 68-70 HAZELTON ST RIDGEFIELD PARK, NJ 68-70 HAZELTON ST R2 TM03	07660	237500 223000 460500	1409591	1409591 00	333518 333517 667035	371356 371200 742556	352400 352400 704800
25 10 000000	37X100 DWG2 2SFG2 .0849	2	ALCORTA, ALBERTO & ALBERTO P ETAL 66 HAZELTON STREET RIDGEFIELD PARK, NJ 66 HAZELTON ST R2 TM03	00660	210800 432100 642900	1967917	1967917 00	465621 465620 931241	518376 518300 1036676	492000 492000 984000
25 11 000000	37X100 DWG 2SFG1 .0849	2	AYALA, JAMIS A 62 HAZELTON ST RIDGEFIELD PARK NJ 62 HAZELTON ST R2 TM03	00660	221900 156400 378300	1157976	1157976 00	273984 273984 547968	305008 305000 610008	289500 289500 579000
25 12 000000	50X100 DWG2 2SF .1148	2	60 HAZELTON LLC 60 HAZELTON ST RIDGEFIELD PARK, NJ 60 HAZELTON ST R2 TM03	07660	237500 264700 502200	1537234	1537234 00	363719 363718 727437	404997 404800 809797	384300 384300 768600
25 13 000000	50X100 DWG 1.5SFG1 .1148	2	SHAH, SATISH R & MEENA S 58 HAZELTON ST RIDGEFIELD PARK NJ 58 HAZELTON ST R2 TM03	07660-1142	237500 305400 542900	1661817	1661817 00	393196 393195 786391	437726 437700 875426	415500 415500 831000
25 15 000000	75X100 DWG 1.5SF 16 .1722	2	TINAJ, SIMON & SUELA 52 HAZELTON STREET RIDGEFIELD PARK NJ 52 HAZELTON ST R2 TM03	00660	250000 290000 540000	1652940	1652940 00	416806 416806 833612	409728 409600 819328	413200 413200 826400
25 17 000000	50X100 DWG 2SF .1148	2	KIM, DONGYOUNG & KYUNG KIM 46 HAZELTON STREET RIDGEFIELD PARK NJ 46 HAZELTON ST R2 TM03	00660	237500 195700 433200	1326025	1326025 00	313745 313745 627490	349335 349200 698535	331500 331500 663000
25 18 000000	50X100 DWG2 2SFG2 .1148	2	CUEVAS, ALBERTO & YANI 40 HAZELTON ST RIDGEFIELD PARK NJ 40 HAZELTON ST R2 TM03	00660	237500 243200 480700	1471423	1471423 00	348147 348147 696294	387629 387500 775129	367900 367900 735800
26 1 000000	75X100 DWG2 1.5SFG1 .1722	2	ADORNO JR, ANTHONY & KAREN G 75 GORDON ST RIDGEFIELD PARK, NJ 75 GORDON ST R2 TM03	00597	250000 308600 558600	1709875	1709875 00	404566 404566 809132	450443 450300 900743	427500 427500 855000
26 1.01 000000	50X100 DWG 1SF .1148	2	MELO, GALO E & SUSANA P 81 GORDON ST RIDGEFIELD PARK NJ 81 GORDON ST R2 TM03	00660	237500 184000 421500	1290212	1290212 00	305272 305271 610543	339869 339800 679669	322600 322600 645200
26 3 000000	50X100 DWG 2SF .1148	2	AQUINO, CARNINA & PERCIVAL 83 GORDON ST RIDGEFIELD PARK, NJ 83 GORDON ST R2 TM03	00660	225600 192500 418100	1279804	1279804 00	302809 302809 605618	337186 337000 674186	320000 320000 640000
26 4 000000	50X100 DWG 2SF .1148	2	GUERRERO, FELIX 2802 CLAFLIN AVE. #2 BRONX, NY 10468 85 GORDON ST R2 TM03	10468	225600 137300 362900	1110837	1110837 00	262831 262830 525661	292676 292500 585176	277700 277700 555400
26 5 000000	75X100 DWG 1.5SFG1 .1722	2	ROTELLA JR, JULES & FLORENCE 97 GORDON ST RIDGEFIELD PARK NJ 97 GORDON ST R2 TM03	07660-1113	250000 158100 408100	1249194	1249194 00	295567 295566 591133	329061 329000 658061	312300 312300 624600

Block No. Lot No. Qualification Account No.	Land Dimensions Building Description Additional Lots Acreage	Prop. Class	Owner's Name Address City State Property Location	Billing Code Zip Code	Land Improvement Exemption Net Total	2025 Property Tax Special Dist	2025 Total Tax Deduction Net Tax	Amt.Billed 2025 1st Q 2nd Q Total	2nd Half 2025 3rd Q 4th Q Total	Preliminary 2026 Tax 1st Q 2nd Q Total
26 7 000000	50X100 DWG 1SFG1 .1148	2	WILSON, STEVEN & JOHANNA 99 GORDON ST RIDGEFIELD PARK NJ 99 GORDON ST	00660 07660-1113 R2 TM03	237500 165800 403300	1234501	1234501 00	292090 292090	325221 325100	308600 308600
26 8 000000	50X100 DWG 1SFG1 .1148	2	O'KEEFE, WILLIAM 100 ROOSEVELT AVE RIDGEFIELD PARK NJ 100 ROOSEVELT AVE	00660 07660-1137 R2 TM03	237500 124600 362100	1108388	1108388 00	262251 262251	291986 291900	277100 277100
26 9 000000	62X100 DWG 1.5SF .1423	2	GALARZA JR, JOSE ETAL 521 KENNEDY BLVD NORTH BERGEN, NJ 96 HAZELTON ST	00597 07047 R2 TM03	243500 375500 619000	1894759	1894759 00	448311 448311	499137 499000	473700 473700
26 10 000000	50X100 DWG 2SFG1 .1148	2	SCHNEIDER, GREGORY & SHARON 94 HAZELTON ST. RIDGEFIELD PARK, NJ 94 HAZELTON ST	07660 07660 R2 TM03	237500 238600 476100	1457342	1457342 00	344816 344815	383911 383800	364300 364300
26 11 000000	38X100 DWG 2SF .0872	2	BONILLA, JAN & ACOSTA, CECILIA 92 HAZELTON ST RIDGEFIELD PARK, NJ 92 HAZELTON ST	00660 07660 R2 TM03	222500 165100 387600	1186444	1186444 00	280720 280719	312505 312500	296600 296600
26 12 000000	50X100 DWG2 1.5SB .1148	2	MANSOUR, MAGED G&ATTIA, DEMIANA 88 HAZELTON ST RIDGEFIELD PARK, NJ 88 HAZELTON ST	00597 07660 R2 TM03	225600 221800 447400	1369491	1369491 00	324030 324029	360732 360700	342400 342400
26 13 000000	75X100 GAS STA 1SMSF .1722	4A	PP 82 HAZELTON LLC 82 HAZELTON ST RIDGEFIELD PARK, NJ 82 HAZELTON ST	07660 07660 R2 TM03	250000 214100 464100	1420610	1420610 00	336125 336124	374261 374100	355200 355200
26 14 000000	50X100 DWG2 2SFG2 .1148	2	LUNA, JOSE A 78 HAZELTON STREET RIDGEFIELD PARK NJ 78 HAZELTON ST	00660 07660 R2 TM03	225600 211400 437000	1337657	1337657 00	316498 316497	352362 352300	334400 334400
26 15 000000	75X100 2.5SFG4 APTS6 .1722	4C	HAZELTON REALTY LLC PO BOX 855 FORT LEE, NJ 72 HAZELTON ST	00660 07024 R2 TM03	287500 604000 891500	2728882	2728882 00	645669 645669	718844 718700	682200 682200
27 1 000000	50X98 DWG 2SF .1125	15F	STELLA, LAWRENCE J & JEANETTE K 109 GORDON ST RIDGEFIELD PARK NJ 109 GORDON ST	07660-1114 R2 TM03	*EXEMPT*	00	00 00 00	00 00 00	00 00 00	00 00 00
27 2 000000	50X99 DWG 2SF .1136	2	LE ROSE, NICHOLAS & ROSEMARIE LEROSE 111 GORDON ST RIDGEFIELD PARK NJ 111 GORDON ST	07660-1114 R2 TM03	237300 316500 553800	1695182	1695182 00	401090 401090	446502 446500	423800 423800
27 3 000000	40X100 DWG 2SFG1 .0918	2	CORTES, ANGEL & CARMITA 115 GORDON ST RIDGEFIELD PARK NJ 115 GORDON ST	00660 07660-1114 R2 TM03	225200 238900 464100	1420610	1420610 00	336125 336124	374261 374100	355200 355200
27 4 000000	40X101 DWG 2SFG1 .0927	2	BOSWELL, BARRY S 117 GORDON STREET RIDGEFIELD PARK NJ 117 GORDON ST	07660 07660 R2 TM03	225400 167400 392800	1202361	1202361 00	284486 284485	316790 316600	300600 300600
27 5 000000	40X101 DWG 2SFG2 .0927	2	RIVAS, JIMMY D & HUBER, MARIA 91 PEARL ST DUMONT, NJ 119 GORDON ST	07628 07628 R2 TM03	225700 194900 420600	1287457	1287457 00	304620 304619	339118 339100	321900 321900

6319400

19343684

00

00

19343684

9153654

10190030

9672000

Block No. Lot No. Qualification Account No.	Land Dimensions Building Description Additional Lots Acreage	Prop. Class	Owner's Name Address City State Property Location	Billing Code Zip Code	Land Improvement Exemption Net Total	2025 Property Tax Special Dist	2025 Total Tax Deduction Net Tax	Amt.Billed 2025 1st Q 2nd Q Total	2nd Half 2025 3rd Q 4th Q Total	Preliminary 2026 Tax 1st Q 2nd Q Total
27 6 000000	40X101 DWG 2SFG1 .0927	2	KEOGH, JAMES & ANNE 121 GORDON ST RIDGEFIELD PARK NJ 121 GORDON ST	07660-1114 R2 TM03	226000 152000 378000	1157058	1157058 00 1157058	273767 273766 547533	304825 304700 609525	289300 289300 578600
27 7 000000	40X102 DWG 2SF .0937	2	VALDEZ, LIZMARY & SANTANA, CRISTIAN 123 GORDON ST RIDGEFIELD PARK, NJ 123 GORDON ST	00660 07660 R2 TM03	226300 224800 451100	1380817	1380817 00 1380817	326710 326709 653419	363798 363600 727398	345200 345200 690400
27 8 000000	50X102 DWG 2SFG1 .1171	2	VISIOLI, JAMES C & DIOSMARI A 131 GORDON STREET RIDGEFIELD PARK NJ 131 GORDON ST	00660 07660 R2 TM03	238300 205800 444100	1359390	1359390 00 1359390	321640 321639 643279	358111 358000 716111	339800 339800 679600
27 9 000000	50X105 DWG 2SFG2 .1205	2	ANLIAN, JOHN H 135 GORDON ST RIDGEFIELD PARK NJ 135 GORDON ST	07660-1114 R2 TM03	238500 187000 425500	1302456	1302456 00 1302456	308169 308168 616337	343119 343000 686119	325600 325600 651200
27 10 000000	64X81 DWG2 2SF .1190	2	141 GORDON LLC C/O LAURA CVEK 139 UNION PLACE, FL. 2 RIDGEFIELD PARK, NJ 141 GORDON ST	07660 R2 TM03	239100 289800 528900	1618963	1618963 00 1618963	383056 383056 766112	426451 426400 852851	404700 404700 809400
27 10.01 000000	9233SF DWG 2SFG2 .2120	2	DROESCHER, NORMAN & JACQUELYNN 139 GORDON STREET RIDGEFIELD PARK, NJ 139 GORDON ST	00660 07660 R2 TM03	257600 416100 673700	2062196	2062196 00 2062196	487928 487927 975855	543241 543100 1086341	515500 515500 1031000
27 11.01 000000	68X131 DWG2 2SFBG2 .2045	2	PYCH, BERNADETTE M 146 HAZELTON ST., UNIT 1 RIDGEFIELD PARK, NJ 146 HAZELTON ST	07660 R2 TM03	245200 393200 638400	1954142	1954142 00 1954142	462362 462361 924723	514719 514700 1029419	488500 488500 977000
27 11.02 000000	50X131 DWG2 2SFBG2 .1504	2	GIRGIS, MAMDOUH & STELLA 140 HAZELTON ST RIDGEFIELD PARK, NJ 140 HAZELTON ST	00660 07660 R2 TM03	245200 353500 598700	1832621	1832621 00 1832621	433609 433608 867217	482704 482700 965404	458200 458200 916400
27 11.03 000000	52X117 DWG2 2SFBG2 .1397	2	KOWAL, MIROSLAW & ELZBIETA W 136 HAZELTON ST RIDGEFIELD PARK NJ 136 HAZELTON ST	00660 07660-1140 R2 TM03	243000 342700 585700	1792828	1792828 00 1792828	424194 424193 848387	472241 472200 944441	448200 448200 896400
27 12 000000	40X103 DWG2 2SFG1 .0946	2	SUMBERAC, ALEKSI 130 HAZELTON ST RIDGEFIELD PARK NJ 130 HAZELTON ST	00660 07660-1140 R2 TM03	227000 222900 449900	1377144	1377144 00 1377144	325840 325840 651680	362764 362700 725464	344300 344300 688600
27 13 000000	40X103 DWG2 2SFG1 .0946	2	RIVERA, EUGENIO & PATRICIA 128 HAZELTON ST RIDGEFIELD PARK, NJ 128 HAZELTON ST	07660 R2 TM03	226800 188000 414800	1269703	1269703 00 1269703	300419 300419 600838	334465 334400 668865	317400 317400 634800
27 14 000000	40X102 DWG 2SFG1 .0937	2	CEVALLOS, BELGICA P 126 HAZELTON STREET RIDGEFIELD PARK, NJ 126 HAZELTON ST	07660 R2 TM03	226500 210000 436500	1336127	1336127 00 1336127	316136 316135 632271	351956 351900 703856	334000 334000 668000
27 15 000000	40X102 DWG 2SFG2 .0937	2	SIMANTIRA, ELENI ETAL 124 HAZELTON STREET RIDGEFIELD PARK, NJ 124 HAZELTON ST	00660 07660 R2 TM03	226200 205400 431600	1321128	1321128 00 1321128	312587 312586 625173	348055 347900 695955	330300 330300 660600
27 16 000000	40X102 DWG 2SFG2 .0937	2	THEURET, ROBERT G & JOANN S 120 HAZELTON ST RIDGEFIELD PARK NJ 120 HAZELTON ST	07660-1140 R2 TM03	225900 175300 401200	1228073	1228073 00 1228073	290569 290569 581138	323535 323400 646935	307000 307000 614000

6858100

20992646

00

00

20992646

9933962

11058684

10496000



Block No. Lot No. Qualification Account No.	Land Dimensions Building Description Additional Lots Acreage	Prop. Class	Owner's Name Address City State Property Location	Billing Code Zip Code	Land Improvement Exemption Net Total	2025 Property Tax Special Dist	2025 Total Tax Deduction Net Tax	Amt.Billed 2025 1st Q 2nd Q Total	2nd Half 2025 3rd Q 4th Q Total	Preliminary 2026 Tax 1st Q 2nd Q Total
27 17 000000	40X101 DWG2 2SFG2 .0927	2	CARROLL, DONALD B 211 LARCH AVE TEANECK, NJ 118 HAZELTON ST	07666 R2 TM03	225600 195400 421000	1288681	1288681 00 1288681	304910 304909 609819	339462 339400 678862	322200 322200 644400
27 18 000000	40X100 DWG 2SFG2 .0918	2	YU, CHIWING ERIK 114 HAZELTON ST RIDGEFIELD PARK, NJ 114 HAZELTON ST	00660 07660 R2 TM03	225300 161800 387100	1184913	1184913 00 1184913	280358 280357 560715	312198 312000 624198	296200 296200 592400
27 19 000000	40X100 DWG 2SFG1 .0918	2	SCARPELLI, JASON ANTHONY & JULIA 110 HAZELTON ST RIDGEFIELD PARK NJ 110 HAZELTON ST	00660 07660-1140 R2 TM03	225000 149700 374700	1146957	1146957 00 1146957	271377 271376 542753	302104 302100 604204	286700 286700 573400
27 20 000000	40X99 DWG 2SFG1 .0909	2	NUNEZ, PAUL ORTIZ&ORREGO, MARIA R 108 HAZELTON ST RIDGEFIELD PARK, NJ 108 HAZELTON ST	07660 R2 TM03	224800 212500 437300	1338575	1338575 00 1338575	316715 316714 633429	352646 352500 705146	334600 334600 669200
27 21 000000	40X99 DWG 2SFG1 .0909	2	LINGLE, MICHELE E 104 HAZELTON ST RIDGEFIELD PARK, NJ 104 HAZELTON ST	07660 R2 TMO3	226200 175000 401200	1228073	1228073 00 1228073	290569 290569 581138	323535 323400 646935	307000 307000 614000
27.01 1 000000	.74AC MUNICIPAL POOL .7400	15C	VILLAGE OF RIDGEFIELD PARK 234 MAIN ST RIDGEFIELD PARK NJ MEADOW LANDS	07660-2515 R2 9.01	*EXEMPT*	00	00 00 00	00 00 00	00 00 00	00 00 00
27.01 2 000000	.662 AC MUNICIPAL POOL .6620	15C	VILLAGE OF RIDGEFIELD PARK 234 MAIN ST RIDGEFIELD PARK NJ MEADOWS	07660-2515 R2 9.01	*EXEMPT*	00	00 00 00	00 00 00	00 00 00	00 00 00
27.01 3 000000	.64AC PARKING POOL .6400	15C	VILLAGE OF RIDGEFIELD PARK 234 MAIN ST RIDGEFIELD PARK NJ MEADOW LANDS	07660-2515 R1 9.01	*EXEMPT*	00	00 00 00	00 00 00	00 00 00	00 00 00
28 1 000000	179X579 3SB SCHOOL 2.3793	15A	BOARD OF EDUCATION 712 LINCOLN AVE RIDGEFIELD PARK NJ 508 TEANECK ROAD	07660 R2 TM03	*EXEMPT*	00	00 00 00	00 00 00	00 00 00	00 00 00
28.01 1 000000	.78 AC PARKING POOL .7800	15C	VILLAGE OF RIDGEFIELD PARK 234 MAIN ST RIDGEFIELD PARK NJ MEADOW LANDS	07660-2515 R3 9.01	*EXEMPT*	00	00 00 00	00 00 00	00 00 00	00 00 00
29 1 000000	37X100 DWG 2SFG2 .0849	15F	TORRES, GUIDO 73 HAZELTON STREET RIDGEFIELD PARK, NJ 73 HAZELTON ST	00597 07660 R2 TM03	*EXEMPT*	00	00 00 00	291801 291800 *OVERBILLED* 583601	-291801 -291800 -583601	00 00 00
29 2 000000	37X100 DWG2 2SFG2 .0849	2	CAPAZ, COLEEN 75 HAZELTON ST RIDGEFIELD PARK, NJ 75 HAZELTON ST	00660 07660 R2 TM03	221900 255600 477500	1461628	1461628 00 1461628	345830 345829 691659	385069 384900 769969	365400 365400 730800
29 3 000000	75X100 DWG2 1.5SBVG2 .1722	2	BAK, BYUNG CHUI & GUM CHOI 79 HAZELTON ST RIDGEFIELD PARK NJ 79 HAZELTON ST	07660 R2 TM03	250000 280500 530500	1623861	1623861 00 1623861	384215 384215 768430	427731 427700 855431	406000 406000 812000
29 4 000000	50X100 DWG2 2SF .1148	2	AGUILA, LIDEBERTO & ROSA 85 HAZELTON AVE RIDGEFIELD PARK NJ 85 HAZELTON ST	07660-1117 R2 TM03	237500 309900 547400	1675591	1675591 00 1675591	396455 396454 792909	441382 441300 882682	418900 418900 837800

3576700

10948279

00

00

10948279

5764453

5183826

5474000

Block No. Lot No. Qualification Account No.	Land Dimensions Building Description Additional Lots Acreage	Prop. Class	Owner's Name Address City State Property Location	Billing Code Zip Code	Land Improvement Exemption Net Total	2025 Property Tax Special Dist	2025 Total Tax Deduction Net Tax	Amt.Billed 2025 1st Q 2nd Q Total	2nd Half 2025 3rd Q 4th Q Total	Preliminary 2026 Tax 1st Q 2nd Q Total
29 5 000000	75X100 DWG 2SF .1722	2	LENNART, J C/O MCCANN & MCCANN 87 HAZELTON ST RIDGEFIELD PARK NJ 87 HAZELTON ST	07660 R2 TM03	250000 270000 520000	1591720	1591720 00 1591720	376610 376610 753220	419300 419200 838500	397900 397900 795800
29 7 000000	25X100 1S2SFB .0574	15F	HAZELTON HGTS FIRE CO #4 93 HAZELTON ST RIDGEFIELD PARK NJ 93 HAZELTON ST	07660-1117 R2 TM03	*EXEMPT*	00	00 00 00	00 00 00	00 00 00	00 00 00
29 8 000000	33X100 DWG 2SF .0758	2	KASCIC, MARTHA 97 HAZELTON ST RIDGEFIELD PARK, NJ 97 HAZELTON ST	00660 07660 R2 TM03	216900 173400 390300	1194708	1194708 00 1194708	282675 282675 565350	314758 314600 629358	298700 298700 597400
29 9 000000	33X100 DWG 2SFG1 .0758	2	RODRIGUEZ, MARTIN 99 HAZELTON STREET RIDGEFIELD PARK, NJ 99 HAZELTON ST	00660 07660 R2 TM03	216900 183200 400100	1224706	1224706 00 1224706	289773 289772 579545	322661 322500 645161	306200 306200 612400
29 10 000000	33X100 DWG 2SFG2 .0758	2	RICARDO, KEVIN 101 HAZELTON ST RIDGEFIELD PARK, NJ 101 HAZELTON ST	07660 R2 TM03	216300 182500 398800	1220727	1220727 00 1220727	288831 288831 577662	321565 321500 643065	305200 305200 610400
29 11 000000	50X100 DWG 1.5SSFG1 .1148	2	JANG, PAUL & JOY 98 HIGHLAND PLACE RIDGEFIELD PARK NJ 98 HIGHLAND PLACE	00660 07660 R2 TM03	237500 165800 403300	1234501	1234501 00 1234501	292090 292090 584180	325221 325100 650321	308600 308600 617200
29 12 000000	50X100 DWG 1.5SFG1 .1148	2	OLSON, MARK & LESLIE 96 HIGHLAND PL RIDGEFIELD PARK NJ 96 HIGHLAND PLACE	00672 07660-1251 R2 TM03	237500 182300 419800	1285008	1285008 00 1285008	304041 304040 608081	338527 338400 676927	321300 321300 642600
29 13 000000	50X100 DWG2 2SFBG2 .1148	2	ZAKARIAN, RAZMIK & SATIK 90 HIGHLAND PL RIDGEFIELD PARK NJ 90 HIGHLAND PLACE	07660-1251 R2 TM03	237500 296300 533800	1633962	1633962 00 1633962	386605 386605 773210	430452 430300 860752	408500 408500 817000
29 14 000000	50X100 DWG 2SFG2 .1148	2	GAROFALOW, GERARD & ARLENE 86 HIGHLAND PLACE RIDGEFIELD PARK NJ 86 HIGHLAND PLACE	07660 R2 TM03	237500 275900 513400	1571517	1571517 00 1571517	371830 371830 743660	413957 413900 827857	392900 392900 785800
29 15 C0001 000000	50X100 2SFC .1148	2	GUERCIO, ANGELO & KATHLEEN 82A HIGHLAND PL RIDGEFIELD PARK NJ 82A HIGHLAND PLACE	00660 07660-1251 R2 TM03	50000 79800 129800	397318	397318 00 397318	94008 94008 188016	104702 104600 209302	99300 99300 198600
29 15 C0002 000000	50X100 2SFC .1148	2	O'BRIEN, RICHARD P 82B HIGHLAND PL RIDGEFIELD PARK NJ 82B HIGHLAND PLACE	00660 07660-1251 R2 TM03	50000 82000 132000	404052	404052 00 404052	95601 95601 191202	106450 106400 212850	101000 101000 202000
29 16 000000	50X100 DWG 1.5SF .1148	2	CORUJO, CAMILLE 78 HIGHLAND PL RIDGEFIELD PARK NJ 78 HIGHLAND PLACE	07660-1251 R2 TM03	237500 164800 402300	1231440	1231440 00 1231440	291366 291366 582732	324408 324300 648708	307900 307900 615800
29 17 000000	50X100 DWG 1.5SF .1148	2	BIANCHINI, JOHN F & MARYANN 74 HIGHLAND PL RIDGEFIELD PARK NJ 74 HIGHLAND PLACE	07660-1251 R2 TM03	237500 165700 403200	1234195	1234195 00 1234195	292018 292017 584035	325160 325000 650160	308500 308500 617000
29 18 000000	50X100 DWG2 2SFG2 .1148	2	BOROMEI, JULIO 70 HIGHLAND PL RIDGEFIELD PARK NJ 70 HIGHLAND PLACE	00660 07660-1251 R2 TM03	237500 336700 574200	1757626	1757626 00 1757626	415865 415864 831729	462997 462900 925897	439400 439400 878800

5221000

15981480

00

00

15981480

7562622

8418858

7990800

Block No. Lot No. Qualification Account No.	Land Dimensions Building Description Additional Lots Acreage	Prop. Class	Owner's Name Address City State Property Location	Billing Code Zip Code	Land Improvement Exemption Net Total	2025 Property Tax Special Dist	2025 Total Tax Deduction Net Tax	Amt.Billed 2025 1st Q 2nd Q Total	2nd Half 2025 3rd Q 4th Q Total	Preliminary 2026 Tax 1st Q 2nd Q Total
30 1 000000	50X100 DWG 1.5SFG2 .1148	2	ALBERQUE, JOSEPH 41 HAZELTON ST RIDGEFIELD PARK NJ 41 HAZELTON ST	00660 07660-1116 R2 TM03	237500 190500 428000	1310108	1310108 00	309979 309979 619958	345150 345000 690150	327500 327500 655000
30 2 000000	50X100 DWG 2SF .1148	2	ZICCHINELLA, DAVID 45 HAZELTON ST RIDGEFIELD PARK, NJ 45 HAZELTON ST	07660 R2 TM03	237500 208400 445900	1364900	1364900 00	322943 322943 645886	359514 359500 719014	341200 341200 682400
30 3 000000	50X100 DWG 2SFG1 .1148	2	KIM, DONGYOUNG 47 HAZELTON ST RIDGEFIELD PARK, NJ 47 HAZELTON ST	07660 R2 TM03	237500 135900 373400	1142977	1142977 00	270435 270435 540870	301107 301000 602107	285700 285700 571400
30 4 000000	50X100 DWG 2SF .1148	2	SANTIAGO, JOSEPH N & DONNA M 51 HAZELTON ST RIDGEFIELD PARK NJ 51 HAZELTON ST	00660 07660-1116 R2 TM03	237500 194400 431900	1322046	1322046 00	312804 312803 625607	348239 348200 696439	330500 330500 661000
30 5 000000	50X100 DWG 2SFG1 .1148	2	ROGER, MARK 55 HAZELTON ST RIDGEFIELD PARK NJ 55 HAZELTON ST	07660-1116 R2 TM03	237500 155200 392700	1202055	1202055 00	284413 284413 568826	316629 316600 633229	300500 300500 601000
30 6 000000	50X100 DWG 2SF .1148	2	HERNANDEZ, ARTURO & C MARTINEZ 59 HAZELTON ST RIDGEFIELD PARK NJ 59 HAZELTON ST	07660-1116 R2 TM03	237500 182800 420300	1286538	1286538 00	304403 304402 608805	338933 338800 677733	321600 321600 643200
30 7 000000	50X100 DWG2 2SFG2 .1148	2	DIMOU, STILIANOS 300 WINSTON DR APT B2 CLIFFSIDE PARK NJ 65 HAZELTON ST	07010-3236 R2 TM03	237500 226500 464000	1420304	1420304 00	336052 336052 672104	374100 374100 748200	355100 355100 710200
30 8 000000	50X100 DWG 1.5SBFG2 .1148	2	BASDEO, JAMES & DEE 69 HAZELTON ST RIDGEFIELD PARK NJ 69 HAZELTON ST	07660-1116 R2 TM03	237500 183800 421300	1289599	1289599 00	305127 305126 610253	339746 339600 679346	322400 322400 644800
30 9 000000	41X100 DWG1 1SFG1 .0941	15F	LANTIGUA, AMAURY 68 HIGHLAND PLACE RIDGEFIELD PARK, NJ 68 HIGHLAND PLACE	00660 07660 R2 TM03	*EXEMPT*	00	00 00 00	00 00 00	00 00 00	00 00 00
30 10 000000	41X100 DWG 2SF .0941	2	LUKHANG, TAMDY W 64 HIGHLAND PL RIDGEFIELD PARK NJ 64 HIGHLAND PLACE	07660-1252 R2 TM03	227100 160400 387500	1186138	1186138 00	280647 280647 561294	312444 312400 624844	296500 296500 593000
30 11 000000	41X100 DWG 2SFG1 .0941	2	SIERRA, JOHN & VIVIAN 60 HIGHLAND PL RIDGEFIELD PARK, NJ 60 HIGHLAND PLACE	07660 R2 TM03	227100 164900 392000	1199912	1199912 00	283906 283906 567812	316100 316000 632100	300000 300000 600000
30 12 000000	50X100 DWG 2SFG3 .1148	2	HENDERSON, MILO R 56 HIGHLAND PL RIDGEFIELD PARK NJ 56 HIGHLAND PLACE	07660-1252 R2 TM03	237500 157700 395200	1209707	1209707 00	286224 286223 572447	318660 318600 637260	302400 302400 604800
30 13 000000	50X100 DWG2 2SF .1148	2	GALIATSATOS, C & E ARROYAVE 54 HIGHLAND PLACE RIDGEFIELD PARK NJ 54 HIGHLAND PLACE	07660 R2 TM03	237500 232900 470400	1439894	1439894 00	340688 340687 681375	379319 379200 758519	360000 360000 720000
30 13.01 000000	50X100 DWG2 1.5SF .1148	2	PFRG FORTE 79 CV20 LLC DL 175 BRAODWAY PATERSON, NJ 50 HIGHLAND PLACE	00660 07505 R2 TM03	237500 309500 547000	1674367	1674367 00	396165 396165 792330	441037 441000 882037	418600 418600 837200

5569600

17048545

00

00

17048545

8067567

8980978

8524000

Block No. Lot No. Qualification Account No.	Land Dimensions Building Description Additional Lots Acreage	Prop. Class	Owner's Name Address City State Property Location	Billing Code Zip Code	Land Improvement Exemption Net Total	2025 Property Tax Special Dist	2025 Total Tax Deduction Net Tax	Amt.Billed 2025 1st Q 2nd Q Total	2nd Half 2025 3rd Q 4th Q Total	Preliminary 2026 Tax 1st Q 2nd Q Total
30 14 000000	50X100 DWG 2SF .1148	2	CONTRERAS, JOSUE H & JOSLYNE E 44 HIGHLAND PL RIDGEFIELD PARK, NJ 44 HIGHLAND PLACE	07660 R2 TM03	237500 186500 424000	1297864	1297864 00 1297864	307082 307082 614164	341900 341800 683700	324500 324500 649000
30 15 000000	75X100 DWG 2SBF .1722	2	40 HIGHLAND PLACE CO. 40 HIGHLAND PL RIDGEFIELD PARK NJ 40 HIGHLAND PLACE	07660-1252 R2 TM03	250000 182500 432500	1323883	1323883 00 1323883	313239 313238 626477	348706 348700 697406	331000 331000 662000
30.01 1 000000	.74 AC PARKING POOL .7400	15C	VILLAGE OF RIDGEFIELD PARK 234 MAIN ST RIDGEFIELD PARK NJ MEADOW LANDS	07660-2515 R3 9.01	*EXEMPT*	00	00 00 00	00 00 00	00 00 00	00 00 00
31 1 000000	40X100 DWG2 2SF .0918	2	ISMAL, MOHAMMAD & LUBNA 353 MAIN ST RIDGEFIELD PARK NJ 353 MAIN ST	00660 07660-1255 R2 TM03	202500 234400 436900	1337351	1337351 00 1337351	316425 316425 632850	352301 352200 704501	334300 334300 668600
31 2 000000	40X100 DWG2 2SFG1 .0918	2	SHAZO, SIGALIT 1315 ELMORE PLACE FORT LEE, NJ 355 MAIN ST	07024 R2 TM03	202500 228800 431300	1320209	1320209 00 1320209	312369 312369 624738	347771 347700 695471	330100 330100 660200
31 3 000000	41X100 DWG 2SF .0941	2	ETH, HILARY SARA 365 MAIN STREET RIDGEFIELD PARK NJ 365 MAIN ST	07660 R2 TM03	204300 189400 393700	1205116	1205116 00 1205116	285138 285137 570275	317441 317400 634841	301300 301300 602600
31 4 000000	39X100 DWG 2SF .0895	2	BAFFO, PAUL & PATIENCE 367 MAIN ST RIDGEFIELD PARK NJ 367 MAIN ST	00660 07660-1255 R2 TM03	201400 216800 418200	1280110	1280110 00 1280110	302882 302881 605763	337247 337100 674347	320000 320000 640000
31 5 000000	40X100 DWG2 2SFG1 .0918	2	PERALTA, ELIZABETH ETALS 4401 MAY APPLE DR ALPHRETTA, GA 371 MAIN ST	30005 R2 TM03	202700 248300 451000	1380511	1380511 00 1380511	326637 326637 653274	363637 363600 727237	345100 345100 690200
31 6 000000	31X100 DWG 2SB .0712	2	SORONDO, GERARDO & CANDACE A 9 HAZELTON ST RIDGEFIELD PARK NJ 9 HAZELTON ST	00660 07660-1115 R2 TM03	220300 204100 424400	1299088	1299088 00 1299088	307372 307372 614744	342244 342100 684344	324800 324800 649600
31 7 000000	57X100 DWG 2SBV .1309	2	PETRONE, MARIO & ALDERETE, MARIA 15 HAZELTON STREET RIDGEFIELD PARK, NJ 15 HAZELTON ST	00660 07660 R2 TM03	241000 250500 491500	1504482	1504482 00 1504482	355969 355969 711938	396344 396200 792544	376100 376100 752200
31 8 000000	43X100 DWG 2SFG1 .0987	2	CROSS, JEFFREY & TOMOMI KATSUYAMA 19 HAZELTON ST RIDGEFIELD PARK, NJ 19 HAZELTON ST	07660 R2 TM03	228800 170700 399500	1222870	1222870 00 1222870	289338 289338 578676	322194 322000 644194	305700 305700 611400
31 9 000000	50X100 DWG 2SFG1 .1148	2	DALEY, ZENMAR 21 HAZELTON ST RIDGEFIELD PARK, NJ 21 HAZELTON ST	07660 R2 TM03	237500 217900 455400	1393979	1393979 00 1393979	329824 329824 659648	367231 367100 734331	348500 348500 697000
31 10 000000	50X100 DWG2 2SFG1 .1148	2	OH, TAE UN OH 6 ETHAN ALLEN CT ORANGEBURG, NY 25 HAZELTON ST	10962 R2 TM03	237500 293300 530800	1624779	1624779 00 1624779	384432 384432 768864	428015 427900 855915	406200 406200 812400
31 11 000000	37X100 DWG 2SFG1 .0849	2	HURTADO, EDILBERTO & MARIANELA 31 HAZELTON ST RIDGEFIELD PARK, NJ 31 HAZELTON ST	07660 R2 TM03	221900 163300 385200	1179097	1179097 00 1179097	278981 278981 557962	310635 310500 621135	294800 294800 589600

5674400

17369339

00

00

17369339

8219373

9149966

8684800

Block No. Lot No. Qualification Account No.	Land Dimensions Building Description Additional Lots Acreage	Prop. Class	Owner's Name Address City State Property Location	Billing Code Zip Code	Land Improvement Exemption Net Total	2025 Property Tax Special Dist	2025 Total Tax Deduction Net Tax	Amt.Billed 2025 1st Q 2nd Q Total	2nd Half 2025 3rd Q 4th Q Total	Preliminary 2026 Tax 1st Q 2nd Q Total
31 11.01 000000	37X100 DWG 2SFG1 .0849	2	SCHNEPF, DAVID & MELODY 33 HAZELTON ST RIDGEFIELD PARK NJ 33 HAZELTON ST	00660 07660-1115 R2 TM03	221900 163100 385000	1178485	1178485 00 1178485	278837 278836 557673	310412 310400 620812	294600 294600 589200
31 12 000000	50X100 DWG2 2SFG2 .1148	2	SWEENEY, RAYMOND W & MARIANN C 37 HAZELTON ST RIDGEFIELD PARK NJ 37 HAZELTON ST	00660 07660-1115 R2 TM03	237500 278000 515500	1577946	1577946 00 1577946	373351 373351 746702	415644 415600 831244	394500 394500 789000
31 13 000000	50X100 DWG2 2SFG1 .1148	2	CUELLO, LUIS & YOLANDA 34 HIGHLAND PLACE RIDGEFIELD PARK, NJ 34 HIGHLAND PLACE	00660 07660 R2 TM03	237500 255100 492600	1507849	1507849 00 1507849	356766 356766 713532	397217 397100 794317	377000 377000 754000
31 14 000000	50X100 DWG 2SFG1 .1148	2	SALAS, HIPOLITO 30 HIGHLAND PL RIDGEFIELD PARK NJ 30 HIGHLAND PLACE	00660 07660-1253 R2 TM03	237500 192500 430000	1316230	1316230 00 1316230	311428 311427 622855	346775 346600 693375	329100 329100 658200
31 15 000000	50X100 DWG 2SBV .1148	2	RIJO, MAGDALENA ETAL 108 ARTHUR ST #2 RIDGEFIELD PARK, NJ 28 HIGHLAND PLACE	07660 R2 TM03	237500 301000 538500	1648349	1648349 00 1648349	390009 390009 780018	434231 434100 868331	412100 412100 824200
31 16 000000	50X100 DWG2 2SFG2 .1148	2	OOMS, THOMAS M & MAUREEN T 21 EILEEN DRIVE MAHWAH, NJ 24 HIGHLAND PLACE	00660 07430 R2 TM03	237500 225200 462700	1416325	1416325 00 1416325	335111 335110 670221	373104 373000 746104	354100 354100 708200
31 17 000000	32X100 DWG 2SF .0735	2	HOFFMAN, JEFFREY H 20 HIGHLAND PL RIDGEFIELD PARK NJ 20 HIGHLAND PLACE	00660 07660-1253 R2 TM03	204300 165100 369400	1130733	1130733 00 1130733	267538 267538 535076	297857 297800 595657	282700 282700 565400
31 17.01 000000	42X100 DWG2 2SFG1 .0964	2	FRAZIER, SHAINA & SAJEEDA 18 HIGHLAND PL RIDGEFIELD PARK, NJ 18 HIGHLAND PLACE	07631 R2 TM03	228800 367600 596400	1825580	1825580 00 1825580	431943 431943 863886	480894 480800 961694	456400 456400 912800
31 18 000000	50X100 DWG2 2SFG2 .1148	2	RESTREPO, SORTERESITA 12 HIGHLAND PL RIDGEFIELD PARK NJ 12 HIGHLAND PLACE	00660 07660-1253 R2 TM03	237500 189600 427100	1307353	1307353 00 1307353	309328 309327 618655	344398 344300 688698	326800 326800 653600
31 19 000000	31X100 DWG 2SBV .0712	2	WANG, HONGBO 10 HIGHLAND PLACE RIDGEFIELD PARK, NJ 10 HIGHLAND PLACE	00660 07660 R2 TM03	209200 177000 386200	1182158	1182158 00 1182158	279706 279705 559411	311447 311300 622747	295500 295500 591000
32 1 000000	37X140 DWG2 2SF .1189	2	ARNAUDO, RENEE A TRSTE 1 EIGHTH ST RIDGEFIELD PARK, NJ 1 EIGHTH ST	07660 R2 TM03	213200 175000 388200	1188280	1188280 00 1188280	281154 281154 562308	313072 312900 625972	297100 297100 594200
32 2 000000	39X140 DWG 2SF .1253	2	KENNY, PATRICK & DONNA 5 8TH ST RIDGEFIELD PARK NJ 5 EIGHTH ST	07660-1005 R2 TM03	222300 167300 389600	1192566	1192566 00 1192566	282168 282168 564336	314130 314100 628230	298100 298100 596200
32 3 000000	39X140 DWG 2SF .1253	2	VICICONTE, ANTONIO ETALS 9 8TH ST RIDGEFIELD PARK NJ 9 EIGHTH ST	00660 07660-1005 R2 TM03	222300 172900 395200	1209707	1209707 00 1209707	286224 286223 572447	318660 318600 637260	302400 302400 604800
32 4 000000	39X140 DWG 2SF .1253	2	MINGO, ALESI 11 EIGHTH STREET RIDGEFIELD PARK NJ 11 EIGHTH ST	00660 07660 R2 TM03	222300 221900 444200	1359696	1359696 00 1359696	321712 321712 643424	358172 358100 716272	339900 339900 679800

6220600

19041257

00

00

19041257

9010544

10030713

9520600



Block No. Lot No. Qualification Account No.	Land Dimensions Building Description Additional Lots Acreage	Prop. Class	Owner's Name Address City State Property Location	Billing Code Zip Code	Land Improvement Exemption Net Total	2025 Property Tax Special Dist	2025 Total Tax Deduction Net Tax	Amt.Billed 2025 1st Q 2nd Q Total	2nd Half 2025 3rd Q 4th Q Total	Preliminary 2026 Tax 1st Q 2nd Q Total
32 5 000000	39X140 DWG 2SF .1253	2	THAKUR, NARESH & DEVI, ATTI 15 EIGHTH ST RIDGEFIELD PARK, NJ 15 EIGHTH ST	07660 R2 TM03	222300 261800 484100	1481830	1481830 00 1481830	350610 350609 701219	390311 390300 780611	370500 370500 741000
32 6 000000	5390SF DWG 2SF .1237	2	CORAL-AYALA, EDGAR & GARAY, KELLY 17 8TH STREET RIDGEFIELD PARK, NJ 17 EIGHTH ST	00660 07660 R2 TM03	222000 175700 397700	1217360	1217360 00 1217360	288035 288034 576069	320691 320600 641291	304300 304300 608600
32 7 000000	40X119 DWG 2SFG1 .1093	2	PERALTA, MELISSA & REYES, JEFFREY S 21 EIGHTH STREET RIDGEFIELD PARK, NJ 21 EIGHTH ST	00660 07660 R2 TM03	217000 169100 386100	1181852	1181852 00 1181852	279633 279633 559266	311386 311200 622586	295500 295500 591000
32 8 000000	40X140 DWG 2SF .1286	2	25 EIGHTH ST CO 25 8TH ST RIDGEFIELD PARK, NJ 25 EIGHTH ST	00660 07660 R2 TM03	223000 198600 421600	1290518	1290518 00 1290518	305344 305344 610688	339930 339900 679830	322600 322600 645200
32 9 000000	40X140 DWG 2SF .1286	2	GE, YI 27 EIGHTH STREET RIDGEFIELD PARK, NJ 27 EIGHTH ST	00660 07660 R2 TM03	223000 157100 380100	1163486	1163486 00 1163486	275288 275287 550575	306511 306400 612911	290900 290900 581800
32 10 000000	40X140 DWG 2SF .1286	2	BORNER, DONALD & LYNN 29 8TH ST RIDGEFIELD PARK NJ 29 EIGHTH ST	07660-1005 R2 TM03	223000 155600 378600	1158895	1158895 00 1158895	274201 274201 548402	305293 305200 610493	289700 289700 579400
32 11 000000	40X140 DWG 2SF .1286	2	BRUNAL, HAROLD & BETSY AGUILAR- 35 EIGHTH ST RIDGEFIELD PARK, NJ 35 EIGHTH ST	00660 07660 R2 TM03	223000 214900 437900	1340412	1340412 00 1340412	317149 317149 634298	353114 353000 706114	335100 335100 670200
32 12 000000	40X140 DWG 2SFG1 .1286	2	MATARLO, KRISSA 37 EIGHTH ST RIDGEFIELD PARK, NJ 37 EIGHTH ST	00660 07660 R2 TMO3	223000 189600 412600	1262969	1262969 00 1262969	298826 298825 597651	332718 332600 665318	315700 315700 631400
32 13 000000	33X100 DWG 2SSFG1 .0758	2	HARVEY, DOROTHY 39 8TH ST RIDGEFIELD PARK NJ 39 EIGHTH ST	07660-1005 R2 TM03	199200 165000 364200	1114816	1114816 S1 -50000 W1 1064816	251272 251272 502544	281172 281100 562272	266200 266200 532400
32 14 000000	33X100 DWG 2SF .0758	2	NOVA, IVAN & JIMENEZ, JENNIFER 43 EIGHTH STREET RIDGEFIELD PARK, NJ 43 EIGHTH ST	00660 07660 R2 TM03	189200 160900 350100	1071656	1071656 00 1071656	253560 253560 507120	282336 282200 564536	267900 267900 535800
32 15 000000	87X83 3SB APTS21 .1658	4C	149 CENTRAL ASSOCIATES LLC P O BOX 1070 FORT LEE, NJ 149 CENTRAL AVE	07024 R2 TM03	700000 1421900 2121900	6495136	6495136 00 6495136	1536786 1536786 3073572	1710864 1710700 3421564	1623800 1623800 3247600
32 17 00000000	50X100 DWG 1SB .1148	2	SANO, WIDLER 378 MAIN ST. RIDGEFIELD PARK, NJ 378 MAIN ST	07660 R2 TMO3	188300 175400 363700	1113286	1113286 00 1113286	263410 263410 526820	293266 293200 586466	278300 278300 556600
32 18 000000	50X101 DWG 2SFG1 .1159	2	CONVERSANO, VICTOR M & PEGGY L 374 MAIN ST RIDGEFIELD PARK NJ 374 MAIN ST	07660-1228 R2 TM03	188800 200500 389300	1191647	1191647 00 1191647	281951 281950 563901	313946 313800 627746	297900 297900 595800
32 19 000000	50X105 DWG 1.5SF .1205	2	BLANCO, JOSE S & CHICAS, NICOLASA 370 MAIN ST RIDGEFIELD PARK, NJ 370 MAIN ST	00660 07660 R2 TM03	200100 219100 419200	1283171	1283171 00 1283171	303606 303605 607211	338060 337900 675960	320800 320800 641600

7307100

22367034

00

50000

22317034

10559336

11757698

11158400

Block No. Lot No. Qualification Account No.	Land Dimensions Building Description Additional Lots Acreage	Prop. Class	Owner's Name Address City State Property Location	Billing Code Zip Code	Land Improvement Exemption Net Total	2025 Property Tax Special Dist	2025 Total Tax Deduction Net Tax	Amt.Billed 2025 1st Q 2nd Q Total	2nd Half 2025 3rd Q 4th Q Total	Preliminary 2026 Tax 1st Q 2nd Q Total
32 20 000000	41X77 DWG2 2SFG1 .0725	2	VELE, FAUSTO 366 MAIN ST RIDGEFIELD PARK NJ 366 MAIN ST	00597 07660-1228 R2 TM03	176500 248400 424900	1300619	1300619 00	307734 307734	342651 342500	325200 325200
32 21 000000	40X80 DWG 2SFG1 .0735	2	PATTERSON, DIANE M 364 MAIN ST RIDGEFIELD PARK NJ 364 MAIN ST	07660-1228 R2 TM03	179200 151300 330500	1011661	1011661 00	239365 239365	266531 266400	252900 252900
32 22 000000	35X87 DWG 2SFG1 .0699	2	PEREZ, WALLIS & JOANNA 362 MAIN ST RIDGEFIELD PARK NJ 362 MAIN ST	00660 07660 R2 TM03	177100 193000 370100	1132876	1132876 00	268045 268045	298486 298300	283200 283200
32 23 000000	35X95 DWG 2SFG1 .0763	2	LONG, KYLE AND CYNTHIA 358 MAIN ST RIDGEFIELD PARK NJ 358 MAIN ST	00660 07660-1228 R2 TM03	181700 231400 413100	1264499	1264499 00	299188 299188	333123 333000	316100 316100
32 24 000000	52X99 DWG2 2SF .1182	2	LAZARO, ELEANA BUSTAMANTE 519 RUSSELL AVE RIDGEFIELD, NJ 354 MAIN ST	00597 07657 R2 TM03	198600 402900 601500	1841192	1841192 00	435637 435636	485019 484900	460300 460300
32 25 000000	50X120 DWG2 2SFG1 .1377	2	LOVERO, SYLWIA & CESPEDES, CESAR A 350 MAIN ST RIDGEFIELD PARK, NJ 350 MAIN ST	00660 07660 R2 TMO3	205700 375700 581400	1779665	1779665 00	421079 421079	468807 468700	444900 444900
32 26 000000	39X124 DWG 2SFG1 .1110	2	KELLEY, PETER E & TRACEY P 346 MAIN ST RIDGEFIELD PARK NJ 346 MAIN ST	07660-1228 R2 TM03	195300 233600 428900	1312863	1312863 00	310631 310631	345801 345800	328200 328200
32 27 000000	38X124 DWG 2SF .1082	2	342 MAIN ST RIDGEFIELD PK NJ LLC 338 VISTA VIEW DR. MAHWAH, NJ 342 MAIN ST	07430 R2 TM03	196300 126800 323100	989009	989009 00	234006 234005	260598 260400	247300 247300
32 28 000000	50X130 DWG2 2SF .1492	2	AREVALO, JULIO & MARTHA ETAL 340 MAIN ST RIDGEFIELD PARK NJ 340 MAIN ST	00660 07660-1228 R2 TM03	205500 297000 502500	1538153	1538153 00	363936 363936	405181 405100	384500 384500
32 29 000000	76X139 DWG2 2SSCBG2 .2425	2	NEALON, MARYANNE 336 MAIN ST RIDGEFIELD PARK, NJ 336 MAIN ST	07660 R2 TM03	228500 305400 533900	1634268	1634268 00	386677 386677	430514 430400	408600 408600
33 1 000000	47X120 DWG 2SFG2 .1295	2	COHEN, JOSEPH & JATNA 3 SEVENTH ST RIDGEFIELD PARK, NJ 3 SEVENTH ST	00660 07660 R2 TM03	220500 238300 458800	1404387	1404387 00	332286 332286	369915 369900	351100 351100
33 2 000000	37X120 DWG 2SFG2 .1019	2	MARIN, MICHAEL & ELAINE 7 7TH ST RIDGEFIELD PARK NJ 7 SEVENTH ST	00660 07660-1014 R2 TM03	213800 142900 356700	1091859	1091859 00	258340 258340	287679 287500	273000 273000
33 3 000000	37X120 DWG2 2SFG2 .1019	2	ADAMES, JUAN B & J DEL ROSARIO 9 7TH ST RIDGEFIELD PARK NJ 9 SEVENTH ST	00660 07660-1014 R2 TM03	213800 281400 495200	1515807	1515807 00	358649 358648	399310 399200	379000 379000
33 4 000000	50X120 DWG2 2SSFG2 .1377	2	REISTETTER, EDWARD & HELEN 11 7TH ST # 13 RIDGEFIELD PARK NJ 11-13 SEVENTH ST	07660-1014 R2 TM03	225000 297300 522300	1598760	1598760 00	378276 378276	421108 421100	399700 399700

6342900

19415618

00

00

19415618

9187695

10227923

9708000

Block No. Lot No. Qualification Account No.	Land Dimensions Building Description Additional Lots Acreage	Prop. Class	Owner's Name Address City State Property Location	Billing Code Zip Code	Land Improvement Exemption Net Total	2025 Property Tax Special Dist	2025 Total Tax Deduction Net Tax	Amt.Billed 2025 1st Q 2nd Q Total	2nd Half 2025 3rd Q 4th Q Total	Preliminary 2026 Tax 1st Q 2nd Q Total
33 5 000000	37X120 DWG2 2SFG2 .1019	2	MOLINA, SANDI & LUZ 15 SEVENTH ST RIDGEFIELD PARK, NJ 15 SEVENTH ST	00660 07660 R2 TM03	213800 214900 428700	1312251	1312251 00	310486 310486 620972	345679 345600 691279	328100 328100 656200
33 6 000000	62X120 DWG2 2SFG1 .1708	2	AWAD, AIDA F & SAMUEL MANKARYOUS 17 SEVENTH ST RIDGEFIELD PARK NJ 17 SEVENTH ST	00672 07660 R2 TM03	232500 329600 562100	1720588	1720588 00	407101 407101 814202	453286 453100 906386	430100 430100 860200
33 8 000000	50X120 DWG2 2SFG2 .1377	2	LAKAJ, MIRASH & LISA & RUDOLF LAKAJ 25 7TH ST RIDGEFIELD PARK NJ 25 SEVENTH ST	07660-1014 R2 TM03	225000 225200 450200	1378062	1378062 00	326058 326057 652115	363047 362900 725947	344500 344500 689000
33 9 000000	50X120 DWG 2SFG1 .1377	2	GAVIN, ELVIRA 29 7TH ST RIDGEFIELD PARK NJ 29 SEVENTH ST	07660-1014 R2 TM03	225000 204000 429000	1313169	1313169 00	310704 310703 621407	345962 345800 691762	328300 328300 656600
33 10 000000	50X120 DWG 2SF .1377	2	THOMPSON, THOMAS & KELLY CATHCART 33 7TH ST RIDGEFIELD PARK NJ 33 SEVENTH ST	07660-1014 R2 TM03	225000 272800 497800	1523766	1523766 00	360532 360532 721064	401402 401300 802702	380900 380900 761800
33 12 000000	50X120 DWG2 2SF L11 .1377	2	BORDA, RUBEN 37 7TH ST RIDGEFIELD PARK NJ 37 SEVENTH ST	07660-1014 R2 TM03	225000 372600 597600	1829254	1829254 00	432812 432812 865624	481830 481800 963630	457300 457300 914600
33 13 000000	37X120 DWG 2SFG2 .1019	2	LEON, GLORIA & JOHN 39 SEVENTH ST RIDGEFIELD PARK, NJ 39 SEVENTH ST	07660 R2 TM03	213800 217700 431500	1320822	1320822 00	312514 312514 625028	347994 347800 695794	330200 330200 660400
33 14 000000	37X120 DWG 2SFG1 .1019	2	DUFFY, KEVIN 43 7TH ST RIDGEFIELD PARK NJ 43 SEVENTH ST	07660-1014 R2 TM03	213800 141000 354800	1086043	1086043 00	256964 256964 513928	286115 286000 572115	271500 271500 543000
33 15 000000	56X120 DWG2 2SFG2 .1543	2	URMANCHE, GUINARA N 2135 MISSISSIPPI AVE ENGLEWOOD, FL 47 SEVENTH ST	00660 34224-5640 R2 TM03	228800 256900 485700	1486728	1486728 00	351769 351768 703537	391691 391500 783191	371700 371700 743400
33 16 000000	43X120 DWG 1SFGB1 .1185	2	BAQUERO MONTES, DAVID T ETAL 131 CENTRAL AVE RIDGEFIELD PARK, NJ 131 CENTRAL AVE	07660 R2 TM03	221300 127700 349000	1068289	1068289 00	252764 252763 505527	281462 281300 562762	267100 267100 534200
33 17 000000	60X100 DWG2 2SFG2 .1377	2	BATES, ANDREW JOHN 141 CENTRAL AVE RIDGEFIELD PARK NJ 141 CENTRAL AVE	00660 07660 R2 TM03	225000 266800 491800	1505400	1505400 00	356187 356186 712373	396527 396500 793027	376400 376400 752800
33 18 000000	60X100 DWG 2SFG2 .1377	2	ALATRACH, MOUNA 145 CENTRAL AVE RIDGEFIELD PARK NJ 145 CENTRAL AVE	00660 07660-1040 R2 TM03	225000 188100 413100	1264499	1264499 00	299188 299188 598376	333123 333000 666123	316100 316100 632200
33 19 000000	50X120 DWG 1.5SFG1 .1377	2	BRAVO, NICKY C & SUSAN 44 8TH ST RIDGEFIELD PARK NJ 44 EIGHTH ST	00660 07660-1029 R2 TM03	225000 145800 370800	1135019	1135019 00	268552 268552 537104	299015 298900 597915	283800 283800 567600
33 20 000000	40X120 DWG 2SFG1 .1102	2	MAISONNEUVE, MARK KELLY ETAL 38 EIGHTH ST RIDGEFIELD PARK, NJ 38 EIGHTH ST	00660 07660 R2 TM03	217500 172800 390300	1194708	1194708 00	282675 282675 565350	314758 314600 629358	298700 298700 597400

6252400

19138598

00

00

19138598

9056607

10081991

9569400

Block No. Lot No. Qualification Account No.	Land Dimensions Building Description Additional Lots Acreage	Prop. Class	Owner's Name Address City State Property Location	Billing Code Zip Code	Land Improvement Exemption Net Total	2025 Property Tax Special Dist	2025 Total Tax Deduction Net Tax	Amt.Billed 2025 1st Q 2nd Q Total	2nd Half 2025 3rd Q 4th Q Total	Preliminary 2026 Tax 1st Q 2nd Q Total
33 22 000000	40X120 DWG 2SSFG1 .1102	2	RAMIREZ, STEPHANIE 34 EIGHTH ST RIDGEFIELD PARK, NJ 34 EIGHTH ST	07660 R2 TM03	217500 163900 381400	1167465	1167465 00 1167465	276229 276229 552458	307507 307500 615007	291900 291900 583800
33 24 000000	40X120 DWG 2SF .1102	2	AKINRINADE, TASHINA & CHRISTOPHER 30 EIGHTH ST RIDGEFIELD PARK, NJ 30 EIGHTH ST	00660 07660 R2 TM03	217500 217300 434800	1330923	1330923 00 1330923	314904 314904 629808	350615 350500 701115	332700 332700 665400
33 25 000000	39X120 DWG 2SFG1 .1074	2	DOLCH, BRIAN & JENNIFER 26 8TH ST RIDGEFIELD PARK NJ 26 EIGHTH ST	00597 07660-1029 R2 TM03	216800 170400 387200	1185219	1185219 00 1185219	280430 280429 560859	312260 312100 624360	296300 296300 592600
33 27 000000	39X120 DWG 2SFG1 .1074	2	WARRAD, NAWWAF & NAIMEH & AHLAM 24 EIGHTH ST RIDGEFIELD PARK, NJ 24 EIGHTH ST	07660 R2 TM03	216000 195800 411800	1260520	1260520 00 1260520	298247 298246 596493	332027 332000 664027	315100 315100 630200
33 28 000000	37X120 DWG 2SF .1019	2	RANGEL, JULIAN & EUGENIA 22 8TH ST RIDGEFIELD PARK NJ 22 EIGHTH ST	07660-1029 R2 TM03	213000 205100 418100	1279804	1279804 00 1279804	302809 302809 605618	337186 337000 674186	320000 320000 640000
33 30 000000	39X120 DWG 1SF BFLAG .1074	2	SHAH, JAGDISH & DAKSHA 18 8TH ST RIDGEFIELD PARK NJ 18 EIGHTH ST	07660-1029 R2 TM03	216800 216100 432900	1325107	1325107 00 1325107	313528 313528 627056	349051 349000 698051	331300 331300 662600
33 32 000000	50X120 DWG 2SF .1377	2	CATALANO, JOHN M & LILLIAN 16 8TH ST RIDGEFIELD PARK NJ 16 EIGHTH ST	00660 07660-1029 R2 TM03	225000 178300 403300	1234501	1234501 00 1234501	292090 292090 584180	325221 325100 650321	308600 308600 617200
33 34 000000	50X120 DWG 2SFG2 .1377	2	FAJAR, ROSANNA & TORRES, KELMAN 10 EIGHTH ST RIDGEFIELD PARK, NJ 10 EIGHTH ST	07660 R2 TM03	225000 186600 411600	1259908	1259908 00 1259908	298102 298101 596203	331905 331800 663705	315000 315000 630000
33 35 000000	51X120 DWG2 2SFGB2 .1405	2	KRCIC, ADEM & SOFIJA & ADEL 8 EIGHTH STREET RIDGEFIELD PARK, NJ 8 EIGHTH ST	00660 07660 R2 TM03	226000 233000 459000	1404999	1404999 00 1404999	332431 332431 664862	370137 370000 740137	351200 351200 702400
33 35.01 000000	54X120 DWG2 2SFGB2 .1488	2	PARENTE, CHRISTINE M 2 EIGHTH STREET RIDGEFIELD PARK, NJ 2 EIGHTH ST	07660 R2 TM03	228800 215400 444200	1359696	1359696 00 1359696	321712 321712 643424	358172 358100 716272	339900 339900 679800
33.01 1 000000	1.05 AC 1.0500	15C	VILLAGE OF RIDGEFIELD PARK 234 MAIN ST RIDGEFIELD PARK NJ MEADOW LANDS	07660-2515 R3 M901	*EXEMPT*	00	00 00 00	00 00 00	00 00 00	00 00 00
34 1 000000	58X120 DWG 2SFG1 .1598	2	EDWARDS, BRIAN JOSEPH & VIVI-ANNA 3 SIXTH ST RIDGEFIELD PARK, NJ 3 SIXTH ST	07660 R2 TM03	227300 220700 448000	1371328	1371328 00 1371328	324464 324464 648928	361200 361200 722400	342800 342800 685600
34 2 000000	62X120 DWG2 2SFG2 .1708	2	SEDENO, SERGIO ETALS 7 SIXTH ST RIDGEFIELD PARK, NJ 7 SIXTH ST	00660 07660 R2 TM03	232500 286200 518700	1587741	1587741 00 1587741	375669 375668 751337	418204 418200 836404	396900 396900 793800
34 3 000000	50X120 DWG2 2SFG2 .1377	2	LOPEZ, RUBILEIDY JIMENEZ ETAL 11 SIXTH ST RIDGEFIELD PARK, NJ 11 SIXTH ST	07660 R2 TM03	225000 200500 425500	1302456	1302456 00 1302456	317367 317366 634733	333923 333800 667723	325600 325600 651200

5576500

17069667

00

00

17069667

8095959

8973708

8534600

Block No. Lot No. Qualification Account No.	Land Dimensions Building Description Additional Lots Acreage	Prop. Class	Owner's Name Address City State Property Location	Billing Code Zip Code	Land Improvement Exemption Net Total	2025 Property Tax Special Dist	2025 Total Tax Deduction Net Tax	Amt.Billed 2025 1st Q 2nd Q Total	2nd Half 2025 3rd Q 4th Q Total	Preliminary 2026 Tax 1st Q 2nd Q Total
34 4 000000	25X120 DWG 2SFG1 .0689	2	LOPEZ, ELIZABETH ETAL 15 SIXTH ST RIDGEFIELD PARK, NJ 15 SIXTH ST	07660 R2 TM03	195000 155700 350700	1073493	1073493 00 1073493	255805 255805 511610	280983 280900 561883	268400 268400 536800
34 5 000000	50X120 DWG 1.5SFG1 .1377	2	HERRERA, FABIAN JIMENEZ 19 SIXTH STREET RIDGEFIELD PARK, NJ 19 SIXTH ST	00660 07660 R2 TM03	225000 122400 347400	1063391	1063391 00 1063391	251605 251604 503209	280182 280000 560182	265800 265800 531600
34 6 000000	50X120 DWG 2SCB .1377	2	CLEMENT, MICHAEL & ELIZABETH 23 SIXTH ST RIDGEFIELD PARK NJ 23 SIXTH ST	00597 07660-1018 R2 TM03	225000 231100 456100	1396122	1396122 00 1396122	330331 330330 660661	367761 367700 735461	349000 349000 698000
34 7 000000	37X120 DWG 2SFG2 .1019	2	RASMUSSEN, ALAN JOHN & JANET 25 6TH ST RIDGEFIELD PARK NJ 25 SIXTH ST	07660-1018 R2 TM03	213800 150100 363900	1113898 S1	1113898 -25000 1088898	257305 257304 514609	287189 287100 574289	272200 272200 544400
34 8 000000	37X120 DWG 2SF .1019	2	CASTRO, RUDY Y (ETAL) 29 6TH STREET RIDGEFIELD PARK, NJ 29 SIXTH ST	00660 07660 R2 TM03	213800 194400 408200	1249500	1249500 00 1249500	295639 295639 591278	329122 329100 658222	312400 312400 624800
34 9 000000	50X120 DWG2 2SFG2 .1377	2	USALJ, MARIO & MARIJA 33 6TH ST RIDGEFIELD PARK NJ 33 SIXTH ST	07660-1018 R2 TM03	225000 239800 464800	1422753	1422753 00 1422753	336632 336631 673263	374790 374700 749490	355700 355700 711400
34 10 000000	50X120 DWG2 2SFG1 .1377	2	ACOSTA, ISRAEL & GLADYS 37 6TH ST RIDGEFIELD PARK NJ 37 SIXTH ST	07660-1018 R2 TM03	225000 270700 495700	1517338	1517338 00 1517338	359011 359011 718022	399716 399600 799316	379300 379300 758600
34 11 000000	50X120 DWG 1.5SFG1 .1377	2	CAOILE, DOMINADOR & JOANNE 39 6TH ST RIDGEFIELD PARK NJ 39 SIXTH ST	07660-1018 R2 TM03	225000 128000 353000	1080533	1080533 00 1080533	255661 255660 511321	284612 284600 569212	270100 270100 540200
34 12 000000	100X120 DWG 2SFG2 .2755	2	SCHMIDT, RICHARD F & ELLEN 45 6TH ST RIDGEFIELD PARK NJ 45 SIXTH ST	07660-1018 R2 TM03	255000 258700 513700	1572436 V1	1572436 -25000 1547436	365798 365797 731595	407941 407900 815841	386900 386900 773800
34 13 000000	50X120 DUPLEX 1SCBG2 .1377	2	GUIRGUIS, NAGIB I & JEANETTE 115 CENTRAL AVE RIDGEFIELD PARK NJ 115-117 CENTRAL AVE	07660-1041 R2 TM03	225000 255600 480600	1471117	1471117 00 1471117	348075 348074 696149	387568 387400 774968	367800 367800 735600
34 14 000000	50X120 DWG2 2SFG2 .1377	2	MATEHUALA, ARMANDO JUAREZ 52 SEVENTH ST RIDGEFIELD PARK, NJ 52 SEVENTH ST	07660 R2 TM03	225000 277800 502800	1539071	1539071 00 1539071	384143 384142 768285	385486 385300 770786	384800 384800 769600
34 15 000000	25X120 DWG 2SF .0689	2	PINEIRO, ALEX & SARAH LOUISE GREEN- 48 SEVENTH STREET RIDGEFIELD PARK, NJ 48 SEVENTH ST	00660 07660 R2 TM03	195000 204200 399200	1221951	1221951 00 1221951	289121 289120 578241	321910 321800 643710	305500 305500 611000
34 16 000000	50X120 DWG 2SFG2 .1377	2	TAFUR, ITALO & LOURDES 44 7TH ST RIDGEFIELD PARK NJ 44 SEVENTH ST	00660 07660-1015 R2 TM03	225000 231700 456700	1397959	1397959 00 1397959	330765 330765 661530	368229 368200 736429	349500 349500 699000
34 17 000000	75X120 DWG2 2SF .2066	2	MC LOUGHLIN, C & P ETALS 42 7TH ST RIDGEFIELD PARK NJ 42 SEVENTH ST	07660-1015 R2 TM03	240000 268600 508600	1556825 V1	1556825 -25000 1531825	362104 362103 724207	403818 403800 807618	383000 383000 766000

6101400

18676387

00

75000

18601387

8843980

9757407

9300800



Block No. Lot No. Qualification Account No.	Land Dimensions Building Description Additional Lots Acreage	Prop. Class	Owner's Name Address City State Property Location	Billing Code Zip Code	Land Improvement Exemption Net Total	2025 Property Tax Special Dist	2025 Total Tax Deduction Net Tax	Amt.Billed 2025 1st Q 2nd Q Total	2nd Half 2025 3rd Q 4th Q Total	Preliminary 2026 Tax 1st Q 2nd Q Total
34 19 000000	50X120 DWG 2SFG1 .1377	2	DELGADO, JHONNY & WILLIAM 34 SEVENTH ST RIDGEFIELD PARK, NJ 34 SEVENTH ST	07660 R2 TM03	225000 194200 419200	1283171	1283171 00	303606 303605 607211	338060 337900 675960	320800 320800 641600
34 20 000000	50X120 DWG 2SFG1 .1377	2	HOSMER, SCOTT & DIANE 30 7TH ST RIDGEFIELD PARK NJ 30 SEVENTH ST	00660 07660-1015 R2 TM03	225000 163900 388900	1190423	1190423 00	281661 281661 563322	313601 313500 627101	297600 297600 595200
34 21 000000	37X120 DWG 2SBVG1 .1019	2	CORREA, VICTOR & VASQUEZ, LAURA 26 SEVENTH ST RIDGEFIELD PARK, NJ 26 SEVENTH ST	00660 07660 R2 TM03	213800 189200 403000	1233583	1233583 00	291873 291873 583746	324937 324900 649837	308400 308400 616800
34 22 000000	32X120 DWG 2SFG2 .0882	2	PRIETO, JOSE & MARISOL & J PRIETO JR 24 7TH ST RIDGEFIELD PARK NJ 24 SEVENTH ST	00660 07660-1015 R2 TM03	206300 244000 450300	1378368	1378368 00	326130 326130 652260	363108 363000 726108	344600 344600 689200
34 23 000000	30X120 DWG 2SF .0826	2	GONZALEZ, WALTER & ZENIA 22 7TH ST RIDGEFIELD PARK NJ 22 SEVENTH ST	07660-1015 R2 TM03	202500 158100 360600	1103797	1103797 00	261165 261164 522329	290768 290700 581468	275900 275900 551800
34 24 000000	50X120 DWG2 2SFG3 .1377	2	MOTA, VICENTE 20 SEVENTH ST RIDGEFIELD PARK, NJ 20 SEVENTH ST	00660 07660 R2 TM03	225000 317300 542300	1659980	1659980 00	392761 392761 785522	437258 437200 874458	415000 415000 830000
34 25 000000	50X120 DWG2 2SFG1 .1377	2	TORRES, DIOGENES & FLAVIA 16 7TH ST RIDGEFIELD PARK NJ 16 SEVENTH ST	00660 07660-1015 R2 TM03	225000 266400 491400	1504175	1504175 00	355897 355896 711793	396282 396100 792382	376000 376000 752000
34 26 000000	50X120 DWG 2SFG2 .1377	2	PROTASIO, PAOLO & MARIA 12 7TH ST RIDGEFIELD PARK NJ 12 SEVENTH ST	00660 07660-1015 R2 TM03	225000 232100 457100	1399183	1399183 00	331055 331055 662110	368573 368500 737073	349800 349800 699600
34 27 000000	50X120 DWG2 2SF .1377	2	LOJA, MAYANCELA JOSE R ETALS 8 SEVENTH ST RIDGEFIELD PARK, NJ 8 SEVENTH ST	00597 07660 R2 TM03	225000 403500 628500	1923839	1923839 00	455192 455191 910383	506756 506700 1013456	481000 481000 962000
34 28 000000	61X120 DWG2 2SFG2 .1680	2	TOVAR, SANDRA 88 HACKENSACK AVE RIDGEFIELD PARK, NJ 4 SEVENTH ST	00597 07660 R2 TM03	229100 333900 563000	1723343	1723343 00	407753 407753 815506	453937 453900 907837	430800 430800 861600
35 1 000000	50X100 DWG2 2SFGB2 .1148	2	AHMED, KASIM & THANWEER 351 MAIN ST RIDGEFIELD PARK, NJ 351 MAIN ST	07660 R2 TMO3	213800 269100 482900	1478157	1478157 00	349741 349740 699481	389376 389300 778676	369500 369500 739000
35 1.01 000000	50X100 DWG2 2SF .1148	2	ADILOVIC, SMAJO & SENDA 152 EAST MIDLAND AVE PARAMUS, NJ 347 MAIN ST	07653 R2 TM03	213800 291900 505700	1547948	1547948 00	366254 366253 732507	407741 407700 815441	387000 387000 774000
35 2 000000	44X100 DWG 2SFG1 .1010	2	MALLARI, EVA & RONALDO 9 HIGHLAND PLACE RIDGEFIELD PARK NJ 9 HIGHLAND PLACE	00660 07660 R2 TM03	225700 181900 407600	1247664	1247664 00	295205 295204 590409	328655 328600 657255	311900 311900 623800
35 3 000000	75X100 DWG2 2SFG2 .1722	2	MUNOZ, JOANN 11 HIGHLAND PLACE RIDGEFIELD PARK NJ 11 HIGHLAND PLACE	00660 07660 R2 TM03	250000 226600 476600	1458873	1458873 00	345178 345177 690355	384318 384200 768518	364700 364700 729400

Block No. Lot No. Qualification Account No.	Land Dimensions Building Description Additional Lots Acreage	Prop. Class	Owner's Name Address City State Property Location	Billing Code Zip Code	Land Improvement Exemption Net Total	2025 Property Tax Special Dist	2025 Total Tax Deduction Net Tax	Amt.Billed 2025 1st Q 2nd Q Total	2nd Half 2025 3rd Q 4th Q Total	Preliminary 2026 Tax 1st Q 2nd Q Total
35 4 000000	27X100 DWG 2SFG1 .0620	2	WISNESKI, EUGENE & PATRICIA 19 HIGHLAND PL RIDGEFIELD PARK NJ 19 HIGHLAND PLACE	07660-1203 R2 TM03	198300 166000 364300	1115122 V1	1115122 -25000 1090122	251345 251344 502689	293733 293700 587433	272500 272500 545000
35 5 000000	48X100 DWG3 2SFG1 .1102	2	SCHATZ, JOSEPH 23 HIGHLAND PLACE RIDGEFIELD PARK NJ 23 HIGHLAND PLACE	00660 07660 R2 TM03	223300 249000 472300	1445710	1445710 00 1445710	342064 342063 684127	380883 380700 761583	361400 361400 722800
35 6 000000	37X100 DWG 2SFG1 .0849	2	PIMENTEL, FREDDY & BETANIA 25 HIGHLAND PL RIDGEFIELD PARK NJ 25 HIGHLAND PLACE	07660-1203 R2 TM03	221900 203800 425700	1303068	1303068 00 1303068	308314 308313 616627	343241 343200 686441	325800 325800 651600
35 7 000000	50X100 DWG2 2SFG1 .1148	2	OOMS, THOMAS & MAUREEN 21 EILEEN DRIVE MAHWAH, NJ 27 HIGHLAND PLACE	07430 R2 TM03	237500 186400 423900	1297558	1297558 00 1297558	307010 307009 614019	341839 341700 683539	324400 324400 648800
35 8 000000	62X100 DWG2 2SFG1 .1423	2	DE LA VEGA, FERNANDO & ANABEL 33 HIGHLAND PL RIDGEFIELD PARK NJ 33 HIGHLAND PLACE	00660 07660-1203 R2 TM03	243800 236900 480700	1471423	1471423 00 1471423	348147 348147 696294	387629 387500 775129	367900 367900 735800
35 9 000000	50X121 DWG 2SF .1389	2	FLORIO, CHARLES & KATHY ANN 38 GRAND AVE RIDGEFIELD PARK NJ 38 GRAND AVE	07660-1217 R2 TM03	243000 361300 604300	1849762	1849762 00 1849762	437665 437664 875329	487233 487200 974433	462400 462400 924800
35 10 000000	50X121 DWG 2SSFG2 .1389	2	DEMBSKI, STEPHEN & NANCY 28 GRAND AVE RIDGEFIELD PARK NJ 28 GRAND AVE	07660-1217 R2 TM03	243000 258600 501600	1535398	1535398 00 1535398	363284 363284 726568	404430 404400 808830	383800 383800 767600
35 10.01 000000	50X121 DWG 2SFG2 .1389	2	COLLADO, MAURA & JUANA ETAL 24 GRAND AVE RIDGEFIELD PARK, NJ 24 GRAND AVE	07660 R2 TM03	243000 220500 463500	1418774	1418774 00 1418774	335690 335690 671380	373794 373600 747394	354700 354700 709400
35 11 000000	50X121 DWG 2SFG2 .1389	2	BAMBACE, ROCCO 20 GRAND AVE RIDGEFIELD PARK NJ 20 GRAND AVE	07660-1217 R2 TM03	243000 224300 467300	1430405	1430405 00 1430405	338442 338442 676884	376821 376700 753521	357600 357600 715200
35 12 000000	50X121 DWG2 2SSFG1 .1389	2	KAFEL, ANDREW & NOOLAN, ANA 18 GRAND AVE RIDGEFIELD PARK, NJ 18 GRAND AVE	00660 07660 R2 TM03	243000 355400 598400	1831702	1831702 00 1831702	433392 433391 866783	482519 482400 964919	457900 457900 915800
35 13 000000	50X121 DWG2 1.5SF .1389	2	ALVAREZ, CARLOS 14 GRAND AVE RIDGEFIELD PARK NJ 14 GRAND AVE	00660 07660 R2 TM03	243000 235900 478900	1465913	1465913 00 1465913	346844 346843 693687	386126 386100 772226	366500 366500 733000
35 14 000000	122X124 DWG 2SFG2 .3473	2	FLORIO, ASHLEY & VASQUEZ, JUAN 335 MAIN ST RIDGEFIELD PARK, NJ 335 MAIN ST	07660 R2 TM03	262400 658000 920400	2817344	2817344 00 2817344	666600 666600 1333200	742144 742000 1484144	704300 704300 1408600
36 1 000000	87X100 DWG 2SFG1 .1997	2	FLORIO, MATTHEW 45 HIGHLAND PL RIDGEFIELD PARK NJ 45 HIGHLAND PLACE	00660 07660-1204 R2 TM03	256300 264300 520600	1593557	1593557 00 1593557	377045 377044 754089	419768 419700 839468	398400 398400 796800
36 2 000000	37X100 DWG 2SFG1 .0849	2	CUEVAS, JESUS & ESPINO, PATRICIA 47 HIGHLAND PLACE RIDGEFIELD PARK, NJ 47 HIGHLAND PLACE	00660 07660 R2 Q703	221900 221200 443100	1356329	1356329 00 1356329	320916 320915 641831	357298 357200 714498	339100 339100 678200

7165000

21932065

00

25000

21907065

10353507

11553558

10953400

Block No. Lot No. Qualification Account No.	Land Dimensions Building Description Additional Lots Acreage	Prop. Class	Owner's Name Address City State Property Location	Billing Code Zip Code	Land Improvement Exemption Net Total	2025 Property Tax Special Dist	2025 Total Tax Deduction Net Tax	Amt.Billed 2025 1st Q 2nd Q Total	2nd Half 2025 3rd Q 4th Q Total	Preliminary 2026 Tax 1st Q 2nd Q Total
36 3 000000	50X100 DWG 2SFG1 .1148	2	RE INVESTMENT SOLUTIONS LLC 2400 WHITEHORSE MERCERVIL HAMILTON, NJ 51 HIGHLAND PLACE	08691 R2 TM03	237500 188400 425900	1303680	1303680 00 1303680	308458 308458 616916	343464 343300 686764	325900 325900 651800
36 4 000000	65X100 DWG2 2SFG2 .1492	2	TEDESCO, EILEEN 53 HIGHLAND PL RIDGEFIELD PARK NJ 53 HIGHLAND PLACE	07660-1204 R2 TM03	245000 420600 665600	2037402	2037402 00 2037402	482061 482061 964122	536680 536600 1073280	509400 509400 1018800
36 5 000000	35X100 DWG2 2SFCBG1 .0803	2	MELTON, HAKIMA 57 HIGHLAND PLACE RIDGEFIELD PARK, NJ 57 HIGHLAND PLACE	00660 07660 R2 TM03	218800 259900 478700	1465301	1465301 00 1465301	346699 346698 693397	386004 385900 771904	366300 366300 732600
36 6 000000	25X100 DWG2 2SCBF .0574	2	NELSON, MICHAEL & RINEER, KRISTEN 61 HIGHLAND PLACE RIDGEFIELD PARK, NJ 61 HIGHLAND PLACE	00660 07660 R2 TM03	206300 190900 397200	1215829 V1	1215829 -25000 1190829	287672 287672 575344	307785 307700 615485	297700 297700 595400
36 7 000000	100X100 DWG 1SF .2296	2	RINEER, DORIS W 65 HIGHLAND PL RIDGEFIELD PARK NJ 65 HIGHLAND PLACE	07660-1204 R2 TM03	262500 168200 430700	1318373	1318373 00 1318373	311935 311934 623869	347304 347200 694504	329600 329600 659200
36 8 000000	50X121 DWG 2SSG2 .1389	2	ESTRELLA, INGRIG 66 GRAND AVE RIDGEFIELD PARK NJ 66 GRAND AVE	00660 07660-1244 R2 TM03	243000 242800 485800	1487034	1487034 00 1487034	351841 351841 703682	391752 391600 783352	371800 371800 743600
36 9 000000	50X121 DWG2 2SFG2 .1389	2	PAVLOVIC, DRAGANA 62 GRAND AVE RIDGEFIELD PARK, NJ 62 GRAND AVE	00660 07660 R2 TM03	243000 397900 640900	1961795	1961795 00 1961795	464172 464172 928344	516751 516700 1033451	490400 490400 980800
36 10 000000	50X121 DWG 2SFG1 .1389	2	MILSTONE, JOSEPHINE 58 GRAND AVE RIDGEFIELD PARK NJ 58 GRAND AVE	07660-1244 R2 TM03	243000 167100 410100	1255316	1255316 00 1255316	297015 297015 594030	330686 330600 661286	313800 313800 627600
36 11 000000	50X121 DWG 2SFG1 .1389	2	MINAYA, RAMON & YOMAIRA 54 GRAND AVE RIDGEFIELD PARK NJ 54 GRAND AVE	00660 07660-1244 R2 TM03	243000 217100 460100	1408366	1408366 00 1408366	333228 333227 666455	371011 370900 741911	352100 352100 704200
36 12 000000	50X121 DWG 2SFGB1 .1389	2	EHAB HOMES INC 24 OAKLAND AVE WEST CALDWELL, NJ 50 GRAND AVE	07006 R2 TM03	243000 335600 578600	1771095	1771095 00 1771095	419051 419051 838102	466593 466400 932993	442800 442800 885600
36 13 000000	50X121 DWG 2SFG2 .1389	2	KILLIAN, JOHN & IRINI 48 GRAND AVE RIDGEFIELD PARK NJ 48 GRAND AVE	00660 07660-1244 R2 TM03	243000 194300 437300	1338575	1338575 00 1338575	316715 316714 633429	352646 352500 705146	334600 334600 669200
36 14 000000	50X121 DWG 2SFG2 .1389	2	KOHLES, GREGORY & THERESA 42 GRAND AVE RIDGEFIELD PARK NJ 42 GRAND AVE	00660 07660-1244 R2 TM03	243000 247900 490900	1502645	1502645 00 1502645	355535 355534 711069	395876 395700 791576	375700 375700 751400
36 15 000000	50X121 DWG 2SFG1 .1389	15F	ELEFTHROW, DEMETRIO & JANE 40 GRAND AVE RIDGEFIELD PARK NJ 40 GRAND AVE	07660-1244 R2 TM03	*EXEMPT*	00	00 00 00	00 00 00	00 00 00	00 00 00
37 1 000000	50X100 DWG2 1.5SFG1 .1148	2	MONTANO, JAIRO A MURCIA 69 HIGHLAND PLACE RIDGEFIELD PARK, NJ 69 HIGHLAND PLACE	00660 07660 R2 TM03	237500 207800 445300	1363063	1363063 00 1363063	322509 322508 645017	359046 359000 718046	340800 340800 681600

6347100

19428474

00

25000

19403474

9193776

10209698

9701800

Block No. Lot No. Qualification Account No.	Land Dimensions Building Description Additional Lots Acreage	Prop. Class	Owner's Name Address City State Property Location	Billing Code Zip Code	Land Improvement Exemption Net Total	2025 Property Tax Special Dist	2025 Total Tax Deduction Net Tax	Amt.Billed 2025 1st Q 2nd Q Total	2nd Half 2025 3rd Q 4th Q Total	Preliminary 2026 Tax 1st Q 2nd Q Total
37 2 000000	50X100 DWG2 1.5SF .1148	2	PAK, PETER 73 HIGHLAND PLACE RIDGEFIELD PARK, NJ 73 HIGHLAND PLACE	00597 07660 R2 TM03	237500 270900 508400	1556212	1556212 00	368209 368209	409994 409800	389100 389100
37 3 000000	50X100 DWG2 2SFBG2 .1148	2	PANTILIANO, DENNIS & LAURA 77 HIGHLAND PL RIDGEFIELD PARK NJ 77 HIGHLAND PLACE	07660-1205 R2 TM03	237500 437600 675100	2066481	2066481 00	488942 488941	544398 544200	516600 516600
37 3.01 000000	90X100 DWG 1.5SFG1 4 .2066	2	QUINN, STEPHEN C & LINDA 85 HIGHLAND PL RIDGEFIELD PARK NJ 85 HIGHLAND PLACE	07660-1205 R2 TM03	257500 207400 464900	1423059	1423059 00	336704 336704	374851 374800	355800 355800
37 5 000000	40X100 DWG 2SF .0918	2	QUINTANA, ROSHAN&GUZMAN, LISBEL 89 HIGHLAND PL RIDGEFIELD PARK, NJ 89 HIGHLAND PLACE	00660 07660 R2 TM03	225000 208700 433700	1327556	1327556 00	314108 314107	349741 349600	331900 331900
37 5.01 000000	40X100 DWG 2SFG1 .0918	2	RODRIGUEZ, MAYELIN ARGENTINA 91 HIGHLAND PL RIDGEFIELD PARK, NJ 91 HIGHLAND PLACE	07660 R2 TM05	225000 218200 443200	1356635	1356635 00	320988 320987	357360 357300	339200 339200
37 6 000000	40X100 DWG 2SF .0918	2	POLANCO, ZUNILDA & PENNA, WAYNE 97 HIGHLAND PL RIDGEFIELD PARK, NJ 97 HIGHLAND PLACE	00660 07660 R2 TM03	225000 226800 451800	1382960	1382960 00	327217 327216	364327 364200	345700 345700
37 7 000000	40X100 DWG 2SF .0918	2	BERTUZZI, THERESA (CULLETON) 99 HIGHLAND PLACE RIDGEFIELD PARK, NJ 99 HIGHLAND PLACE	00660 07660 R2 TM03	225000 154200 379200	1160731	1160731 00	274636 274635	305760 305700	290200 290200
37 8 000000	50X121 DWG 2SFG1 .1389	2	NOONAN REVOCABLE TRUST OF 2023 136 GRAND AVE RIDGEFIELD PARK, NJ 100 GRAND AVE	00660 07660 R2 TM03	243000 171700 414700	1269397	1269397 00	300347 300346	334404 334300	317300 317300
37 9 000000	50X121 DWG 2SFG2 .1389	2	WAGNER, RODNEY A & LYNN A 96 GRAND AVE RIDGEFIELD PARK NJ 96 GRAND AVE	07660-1243 R2 TM03	243000 224900 467900	1432242	1432242 00	338877 338876	377289 377200	358100 358100
37 10 000000	50X121 DWG 2SFG1 .1389	2	SEITTER, ROBERT & DENISE 80 GRAND AVE RIDGEFIELD PARK NJ 80 GRAND AVE	07660-1243 R2 TM03	243000 215600 458600	1403775	1403775 00	332141 332141	369793 369700	350900 350900
37 11 000000	50X121 DWG2 1.5SFG1 .1389	2	JLELATY, ALAEDEN 1447 DUNN PARKWAY MOUNTAINSIDE, NJ 78 GRAND AVE	07092 R2 TM03	243000 358100 601100	1839967	1839967 00	435347 435347	484673 484600	460000 460000
37 12 000000	50X121 DWG 1.5SFBGB1 .1389	2	ARENAS, CARLOS & MARUCHY 76 GRAND AVE RIDGEFIELD PARK NJ 76 GRAND AVE	07660-1243 R2 TM03	243000 261300 504300	1543662	1543662 00	365240 365239	406683 406500	385900 385900
37 13 000000	50X121 DWG 2SSF .1389	2	GONZALEZ, PATRIA 74 GRAND AVENUE RIDGEFIELD PARK NJ 74 GRAND AVE	07660 R2 TM03	243000 401900 644900	1974039	1974039 00	467069 467069	520001 519900	493500 493500
37 15 000000	100X122 DWG 2SFG2 14 .2801	2	RODRIGUEZ, JOHN & TERRY 72 GRAND AVE RIDGEFIELD PARK, NJ 72 GRAND AVE	00045 07660 R2 TM03	273400 461700 735100	2250141	2250141 00	532397 532396	592748 592600	562500 562500

7182900

21986857

00

00

21986857

10404435

11582422

10993400

Block No. Lot No. Qualification Account No.	Land Dimensions Building Description Additional Lots Acreage	Prop. Class	Owner's Name Address City State Property Location	Billing Code Zip Code	Land Improvement Exemption Net Total	2025 Property Tax Special Dist	2025 Total Tax Deduction Net Tax	Amt.Billed 2025 1st Q 2nd Q Total	2nd Half 2025 3rd Q 4th Q Total	Preliminary 2026 Tax 1st Q 2nd Q Total
38 1 000000	58X100 DWG2 2SFG1 .1331	2	DATARAM, GLORIA E 101 HIGHLAND PL RIDGEFIELD PARK NJ 101 HIGHLAND PLACE	00597 07660-1206 R2 TM03	241500 239400 480900	1472035	1472035 00	348292 348292 696584	387751 387700 775451	368000 368000 736000
38 2 000000	75X100 DWG 1SSFG1 .1722	2	OH, JUDY C 27 BROWN CIRCLE PARAMUS NJ 105 HIGHLAND PLACE	07652 R2 TM03	250000 190800 440800	1349289	1349289 00	319250 319249 638499	355490 355300 710790	337300 337300 674600
38 3 000000	50X100 DWG2 2SFG1 .1148	2	WOO, BO KYUNG & CHOI, SUNG HO 539 ROOSEVELT ST. NORTHVALE, NJ 107 HIGHLAND PLACE	07647 R2 TM03	237500 194000 431500	1320822	1320822 00	312514 312514 625028	347994 347800 695794	330200 330200 660400
38 4 000000	50X100 DWG 2SFG1 .1148	2	CHURCH, STEPHEN & JUDITH 117 HIGHLAND PL RIDGEFIELD PARK NJ 117 HIGHLAND PLACE	00660 07660-1206 R2 TM03	237500 171900 409400	1253173	1253173 00	296508 296508 593016	330157 330000 660157	313300 313300 626600
38 5 000000	50X100 DWG 1.5SBG1 .1148	2	RODRIGUEZ, DANILO & JOSEPHINE 119 HIGHLAND PL RIDGEFIELD PARK NJ 119 HIGHLAND PLACE	12060-1206 R2 TM03	237500 156600 394100	1206340	1206340 00	285427 285427 570854	317786 317700 635486	301600 301600 603200
38 6 000000	33X100 DWG 2SF .0758	2	MERSE, MATTHEW J & DIANA M 121 HIGHLAND PLACE RIDGEFIELD PARK, NJ 121 HIGHLAND PLACE	00660 07660 R2 TM03	216300 159900 376200	1151548	1151548 00	272463 272463 544926	303322 303300 606622	287900 287900 575800
38 7 000000	50X100 DWG 2SFG1 .1148	2	DE LORENZO, ROBERT & MARIANNE 127 HIGHLAND PL RIDGEFIELD PARK NJ 127 HIGHLAND PLACE	07660-1206 R2 TM03	237500 144800 382300	1170220	1170220 00	276881 276881 553762	308258 308200 616458	292600 292600 585200
38 8 000000	50X100 DWG 2SFG1 .1148	2	PETTIT, BARBARA E 7 HOBART ST RIDGEFIELD PARK, NJ 131 HIGHLAND PLACE	07660 R2 TM03	237500 146600 384100	1175730	1175730 00	278185 278184 556369	309761 309600 619361	293900 293900 587800
38 9 000000	50X100 DWG 2SFG1 .1148	2	SCHARF, C K & R MARTINEZ-SCHARF 133 HIGHLAND PL RIDGEFIELD PARK NJ 133 HIGHLAND PLACE	07660-1206 R2 TM03	238500 153200 391700	1198994	1198994 00	283689 283689 567378	315816 315800 631616	299700 299700 599400
38 10 000000	50X100 DWG 2SSFG2 .1148	2	WOODS, MICHAEL & MARIA 137 HIGHLAND PL RIDGEFIELD PARK NJ 137 HIGHLAND PLACE	07660-1206 R2 TM03	237500 183000 420500	1287151	1287151 00	304548 304547 609095	339056 339000 678056	321800 321800 643600
38 11 000000	63X100 DWG 2SSFG1 .1446	2	NUNEZ, NELSON 6111 WASHINGTON ST APT 1 WEST NEW YORK NJ 496 TEANECK ROAD	00660 07093-1554 R2 TM03	220100 175600 395700	1211238	1211238 00	286586 286586 573172	319066 319000 638066	302800 302800 605600
38 12 000000	61X121 DWG 1.5SFG1 .1694	2	MURRAY, DENNIS 10 PEACH ST NANUET NY 152 GRAND AVE	10954-3750 R2 TM03	248700 182100 430800	1318679	1318679 00	312007 312007 624014	347365 347300 694665	329700 329700 659400
38 12.01 000000	59X121 DWG 1.5SFG1 .1639	2	SANDOVAL, FREDY & CONCETTA 146 GRAND AVE RIDGEFIELD PARK NJ 146 GRAND AVE	07660-1242 R2 TM03	248400 242500 490900	1502645	1502645 00	355535 355534 711069	395876 395700 791576	375700 375700 751400
38 14 000000	59X121 DWG 1.5SFG1 .1639	2	CRAFT, RODNEY & JODIE 140 GRAND AVENUE RIDGEFIELD PARK, NJ 140 GRAND AVE	00660 07660 R2 TM03	248400 277600 526000	1610086	1610086 00	380956 380955 761911	424175 424000 848175	402500 402500 805000

5954900

18227950

00

00

18227950

8625677

9602273

9114000



Block No. Lot No. Qualification Account No.	Land Dimensions Building Description Additional Lots Acreage	Prop. Class	Owner's Name Address City State Property Location	Billing Code Zip Code	Land Improvement Exemption Net Total	2025 Property Tax Special Dist	2025 Total Tax Deduction Net Tax	Amt.Billed 2025 1st Q 2nd Q Total	2nd Half 2025 3rd Q 4th Q Total	Preliminary 2026 Tax 1st Q 2nd Q Total
38 14.01 000000	59X121 DWG 1.5SFG1 .1639	2	NOONAN REVOCABLE TRUST OF 2023 136 GRAND AVE RIDGEFIELD PARK, NJ 136 GRAND AVE	00660 07660 R2 TM03	248400 238100 486500	1489177	1489177 00	352348 352348 704696	392281 392200 784481	372300 372300 744600
38 17 000000	50X121 DWG 2SBSF .1389	2	KING, SR WAYNE S & LINDA M 132 GRAND AVE RIDGEFIELD PARK NJ 132 GRAND AVE	00660 07660-1242 R2 TM03	243000 178600 421600	1290518	1290518 00	305344 305344 610688	339930 339900 679830	322600 322600 645200
38 18 000000	50X121 DWG 2SFG2 .1389	2	KIM, JUHYUN & SONG YOUNG CHU 128 GRAND AVE RIDGEFIELD PARK NJ 128 GRAND AVE	00660 07660-1242 R2 TM03	243000 164400 407400	1247051	1247051 00	295060 295059 590119	328532 328400 656932	311800 311800 623600
38 19 000000	50X121 DWG 2SF .1389	2	NWE, YIN YIN & LWIN, TOMMY 124 GRAND AVE RIDGEFIELD PARK, NJ 124 GRAND AVE	07660 07660 R2 TM03	243000 345200 588200	1800480	1800480 00	426004 426004 852008	474272 474200 948472	450100 450100 900200
38 20 000000	50X121 DWG 2SFG2 .1389	2	WONDRACK, LAURA & ANNILLO, NANCY 114 GRAND AVE RIDGEFIELD PARK, NJ 114 GRAND AVE	07660 07660 R2 TM03	243000 156100 399100	1221645	1221645 00	289049 289048 578097	321848 321700 643548	305400 305400 610800
38 21 000000	50X121 DWG 2SFG1 .1389	2	FARRELL, CHRISTOPHER J & CELESTE M 110 GRAND AVE RIDGEFIELD PARK NJ 110 GRAND AVE	07660-1242 07660 R2 TM03	243000 255700 498700	1526521	1526521 00	361184 361183 722367	402154 402000 804154	381600 381600 763200
38 22 000000	50X121 DWG 2SFG1 .1389	2	RAPP, WILLIAM & MARY LOU 108 GRAND AVENUE RIDGEFIELD PARK, NJ 108 GRAND AVE	07660 07660 R2 TMO3	243000 197100 440100	1347146	1347146 00	318743 318742 637485	354861 354800 709661	336800 336800 673600
38 23 000000	50X121 DWG 2SF .1389	2	CANELA BERNAL, MARIA M ETALS 106 GRAND AVE RIDGEFIELD PARK, NJ 106 GRAND AVE	07660 07660 R2 TM03	243000 150000 393000	1202973	1202973 00	284631 284630 569261	316912 316800 633712	300700 300700 601400
39 1 000000	103X130 DWG 2SFG2 .3074	2	KHAN, SALMA BASHIR & SAJID ALI 2 UNION PLACE RIDGEFIELD PARK, NJ 2 UNION PLACE	07660 07660 R2 TM03	277000 417900 694900	2127089	2127089 00	503282 503281 1006563	560326 560200 1120526	531800 531800 1063600
39 2 000000	50X107 DWG 2SF .1228	2	IKESHIMA, MAYUMI & JUNJI 331 MAIN STREET RIDGEFIELD PARK NJ 331 MAIN ST	00660 07660 R2 TM03	215900 183800 399700	1223482	1223482 00	289483 289483 578966	322316 322200 644516	305900 305900 611800
39 3 000000	72X111 DWG2 2SF .1835	2	HEIDEL, ROBERT & THERESA 333 MAIN ST RIDGEFIELD PARK NJ 333 MAIN ST	00660 07660-1229 R2 TM03	229100 293500 522600	1599679	1599679 00	378493 378493 756986	421393 421300 842693	399900 399900 799800
39 4 000000	125X123 DWG 2SFG2 .3530	2	GOMEZ, ERNIE 19 GRAND AVE RIDGEFIELD PARK, NJ 19 GRAND AVE	07660 07660 R2 TM03	290600 698700 989300	3028247	3028247 00	716501 716500 1433001	797646 797600 1595246	757100 757100 1514200
39 6 000000	50X126 DWG2 2SF .1446	2	SHAKER, ASHRAF & WASFI SHEHATA 125 HUDSON AVE RIDGEFIELD PARK, NJ 23 GRAND AVE	99995 07660 R2 TM03	244100 192200 436300	1335514	1335514 00	315991 315990 631981	351833 351700 703533	333900 333900 667800
39 7 000000	50X127 DWG 1.5SFG1 .1458	2	HOUGHTON, JUDITH A 27 GRAND AVE RIDGEFIELD PARK NJ 27 GRAND AVE	07660-1214 07660 R2 TM03	244400 281000 525400	1608249	1608249 00	380521 380521 761042	423607 423600 847207	402100 402100 804200

7202800

22047771

00

00

22047771

10433260

11614511

11024000

Block No. Lot No. Qualification Account No.	Land Dimensions Building Description Additional Lots Acreage	Prop. Class	Owner's Name Address City State Property Location	Billing Code Zip Code	Land Improvement Exemption Net Total	2025 Property Tax Special Dist	2025 Total Tax Deduction Net Tax	Amt.Billed 2025 1st Q 2nd Q Total	2nd Half 2025 3rd Q 4th Q Total	Preliminary 2026 Tax 1st Q 2nd Q Total
39 8 000000	50X128 DWG 2SFG1 .1469	2	TORRES, ANTHONY & ATHENA SERRANO 33 GRAND AVE RIDGEFIELD PARK NJ 33 GRAND AVE	00660 07660-1214 R2 TM03	244600 193200 437800	1340106	1340106 00	317077 317077 634154	353052 352900 705952	335000 335000 670000
39 9 000000	50X128 DWG 2SFG1 .1469	2	BELLAVIA, MARY ANN 35 GRAND AVE RIDGEFIELD PARK NJ 35 GRAND AVE	08150 07660-1214 R2 TM03	244800 244500 489300	1497747	1497747 00	354376 354375 708751	394596 394400 788996	374400 374400 748800
39 10 000000	95X108 DWG2 2SFG2 .2355	2	LASTOR, MAXIMILIANO MENDEZ ETAL 32 UNION PL RIDGEFIELD PARK, NJ 32 UNION PLACE	00660 07660 R2 TM03	258100 344400 602500	1844253	1844253 00	436361 436361 872722	485831 485700 971531	461100 461100 922200
39 11 000000	75X105 DWG 2SFG2 .1808	2	MINOGUE, RICHARD & ANNE MARIE 24 UNION PL RIDGEFIELD PARK NJ 24 UNION PLACE	07660-1233 R2 TM03	252100 303100 555200	1699467	1699467 00	402104 402103 804207	447660 447600 895260	424900 424900 849800
39 12 000000	75X105 DWG2 2SB&FG1 .1808	2	KANTARIS, NICOLAOS & MARIEA 854 RIDGEVIEW WAY FRANKLIN LAKES, NJ 20 UNION PLACE	00660 07417 R2 TM03	251800 417100 668900	2047503	2047503 00	484451 484451 968902	539301 539300 1078601	511900 511900 1023800
39 13 000000	75X104 DWG 2SFG2 .1791	2	PURK, STEPHEN & SHARON O'REILLY 14 UNION PL RIDGEFIELD PARK NJ 14 UNION PLACE	00660 07660-1233 R2 TM03	251600 270400 522000	1597842	1597842 00	378059 378058 756117	420925 420800 841725	399500 399500 799000
40 1 000000	50X130 DWG 2SF .1492	2	SAUNDERS, CHARLES & MARILYN MAGRI 43 GRAND AVE RIDGEFIELD PARK NJ 43 GRAND AVE	07660-1215 R2 TM03	245300 193400 438700	1342861	1342861 00	317729 317728 635457	353704 353700 707404	335700 335700 671400
40 2 000000	50X131 DWG 2SF .1504	2	FLORIO-MARTINEZ, JENNIFER ETAL 45 GRAND AVE RIDGEFIELD PARK, NJ 45 GRAND AVE	00660 07660 R2 TM03	245500 386200 631700	1933634	1933634 00	457509 457509 915018	509316 509300 1018616	483400 483400 966800
40 3 000000	58X132 DWG 2SF .1758	2	DOMINGUEZ, PRISCILLA 49 GRAND AVE RIDGEFIELD PARK NJ 49 GRAND AVE	07660-1215 R2 TM03	251100 257100 508200	1555600	1555600 00	368064 368064 736128	409772 409700 819472	388900 388900 777800
40 4 000000	50X133 DWG 2SFG1 .1527	2	TODD, JAMES H & CAROL L 51 GRAND AVE RIDGEFIELD PARK NJ 51 GRAND AVE	07660-1215 R2 TM03	246000 171400 417400	1277661 V1	1277661 -25000 1252661	296052 296052 592104	330357 330200 660557	313200 313200 626400
40 5 000000	50X134 DWG 2SFG1 .1538	2	RICCA, DAVID J & LISA A 59 GRAND AVE RIDGEFIELD PARK NJ 59 GRAND AVE	00660 07660-1215 R2 TM03	246200 238200 484400	1482748	1482748 00	350827 350827 701654	390594 390500 781094	370700 370700 741400
40 6 000000	50X135 DWG 2SBG2 .1550	2	KING SR, WAYNE & WAYNE JR 63 GRAND AVE. RIDGEFIELD PARK, NJ 63 GRAND AVE	00660 07660 R2 TM03	246500 269300 515800	1578864	1578864 00	373569 373568 747137	415927 415800 831727	394700 394700 789400
40 7 000000	58X136 DWG 2SSFG2 .1811	2	FOSDICK, KAREN 65 GRAND AVE RIDGEFIELD PARK NJ 65 GRAND AVE	00660 07660 R2 TM03	252200 280600 532800	1630901	1630901 00	385881 385880 771761	429640 429500 859140	407700 407700 815400
40 8 000000	50X137 DWG2 2SFG2 .1573	2	KIM, KYUNG J 69 GRAND AVE RIDGEFIELD PARK, NJ 69 GRAND AVE	07660 R2 TM03	247000 331900 578900	1772013	1772013 00	419269 419268 838537	466776 466700 933476	443000 443000 886000

7383600

22601200

00

25000

22576200

10682649

11893551

11288200

Block No. Lot No. Qualification Account No.	Land Dimensions Building Description Additional Lots Acreage	Prop. Class	Owner's Name Address City State Property Location	Billing Code Zip Code	Land Improvement Exemption Net Total	2025 Property Tax Special Dist	2025 Total Tax Deduction Net Tax	Amt.Billed 2025 1st Q 2nd Q Total	2nd Half 2025 3rd Q 4th Q Total	Preliminary 2026 Tax 1st Q 2nd Q Total
40 9 000000	75X138 DWG2 2SFG2 .2376	2	FLORES, SALVADOR ETALS 75 GRAND AVENUE RIDGEFIELD PARK, NJ 75 GRAND AVE	00660 07660 R2 TM03	264600 340800 605400	1853129	1853129 00	438461 438461 876922	488107 488100 976207	463300 463300 926600
40 11 000000	50X139 DWG 2SF .1596	2	TRANI, PATRICK A & ROBYN M 79 GRAND AVE RIDGEFIELD PARK NJ 79 GRAND AVE	00660 07660-1257 R2 TM03	247500 201800 449300	1375307	1375307 00	325406 325405 650811	362296 362200 724496	343800 343800 687600
40 12 000000	50X140 DWG 2SFG2 .1607	2	LOAYZA, HAROLD SARMIENTO ETAL 85 GRAND AVE RIDGEFIELD PARK, NJ 85 GRAND AVE	00660 07660 R2 TM03	247800 291700 539500	1651410	1651410 00	390733 390733 781466	435044 434900 869944	412900 412900 825800
40 13 000000	50X141 DWG 2SFG1 .1618	2	LANGE, ROBERT & JUDITH 87 GRAND AVE RIDGEFIELD PARK NJ 87 GRAND AVE	00660 07660-1257 R2 TM03	248000 228000 476000	1457036	1457036 00	344743 344743 689486	383850 383700 767550	364300 364300 728600
40 14 000000	50X142 DWG 2SSFG2 .1630	2	BRUCATO, F & M PIERCE 91 GRAND AVE RIDGEFIELD PARK NJ 91 GRAND AVE	00660 07660 R2 TM03	248200 215400 463600	1419080	1419080 00	335763 335762 671525	373855 373700 747555	354800 354800 709600
40 15 000000	50X93 DWG 2SFG1 .1067	2	PORTORREAL, ANTHONY 97 GRAND AVE RIDGEFIELD PARK, NJ 97 GRAND AVE	00660 07660 R2 TM03	233600 196600 430200	1316842	1316842 00	311573 311572 623145	346897 346800 693697	329200 329200 658400
40 16 000000	6329SF DWG2 2SFG1 .1453	2	99 GRAND AVENUE LLC 99 GRAND AVE RIDGEFIELD PARK, NJ 99 GRAND AVE	00660 07660 R2 TM03	244400 144300 388700	1189811	1189811 00	281516 281516 563032	313479 313300 626779	297500 297500 595000
40 17 000000	40X107 DWG 2SFG1 .0983	2	MC GEE THOMAS F & OLGA M 38 ROOSEVELT AVE RIDGEFEILD PARK NJ 38 ROOSEVELT AVE	00660 07660 R2 TM03	227900 172700 400600	1226237	1226237 00	290135 290134 580269	323068 322900 645968	306600 306600 613200
40 18 000000	34X113 DWG 2SFG2 .0882	2	PARSELLS, DAWN R ETAL 100 UNION PLACE RIDGEFIELD PARK, NJ 100 UNION PLACE	00660 07660 R2 TM03	218300 190200 408500	1250419	1250419 00	295857 295856 591713	329406 329300 658706	312600 312600 625200
40 19 000000	50X113 DWG2 2SF .1297	2	CUNNINGHAM SR, TIMOTHY J 94 UNION PL RIDGEFIELD PARK NJ 94 UNION PLACE	00660 07660-1232 R2 TM03	240700 208300 449000	1374389	1374389 00	325189 325188 650377	362012 362000 724012	343600 343600 687200
40 20 000000	50X112 DWG 1.5SFG1 .1286	2	MURRAY, DORIS E 90 UNION PL RIDGEFIELD PARK NJ 90 UNION PLACE	00660 07660-1232 R2 TM03	240600 185200 425800	1303374	1303374 00	308386 308386 616772	343302 343300 686602	325800 325800 651600
40 21 000000	37X112 DWG 2SFG1 .0951	2	ACEBO, AURELIO 88 UNION PL RIDGEFIELD PARK NJ 88 UNION PLACE	00660 07660-1232 R2 TM03	227500 231300 458800	1404387	1404387 00	332286 332286 664572	369915 369900 739815	351100 351100 702200
40 22 000000	37X111 DWG 2SFG1 .0943	2	RUIZ, DANIEL 86 UNION PL RIDGEFIELD PARK, NJ 86 UNION PLACE	00660 07660 R2 TM03	227400 183300 410700	1257153	1257153 00	297450 297449 594899	331154 331100 662254	314300 314300 628600
40 23 000000	50X111 DWG 2SF .1274	2	POMPIERI, ELAINE J 84 UNION PL RIDGEFIELD PARK NJ 84 UNION PLACE	00660 07660-1232 R2 TM03	240400 206800 447200	1368879	1368879 00	323885 323884 647769	360610 360500 721110	342200 342200 684400

6353300

19447453

00

00

19447453

9202758

10244695

9724000

Block No. Lot No. Qualification Account No.	Land Dimensions Building Description Additional Lots Acreage	Prop. Class	Owner's Name Address City State Property Location	Billing Code Zip Code	Land Improvement Exemption Net Total	2025 Property Tax Special Dist	2025 Total Tax Deduction Net Tax	Amt.Billed 2025 1st Q 2nd Q Total	2nd Half 2025 3rd Q 4th Q Total	Preliminary 2026 Tax 1st Q 2nd Q Total
40 24 000000	50X111 DWG 2SFG2 .1274	2	ANTOLA JR, JOHN A & REYNOLDS, KAYLA L 82 UNION PL RIDGEFIELD PK, NJ 82 UNION PLACE	00660 07660 R2 TM03	240300 256900 497200	1521929	1521929 00 1521929	360097 360097 720194	400935 400800 801735	380500 380500 761000
40 25 000000	50X111 DWG2 2SFG1 .1274	2	NAWROTKIEWICZ, MARIAN & VICTORIA 80 UNION PL RIDGEFIELD PARK NJ 80 UNION PLACE	07660-1232 R2 TM03	240200 220100 460300	1408978	1408978 00 1408978	333373 333372 666745	371133 371100 742233	352200 352200 704400
40 26 000000	50X110 DWG2 2SFG2 .1263	2	PSILLIDES, DESPINA 24 MAPLE ST TEANECK, NJ 74 UNION PLACE	07666 R2 TM03	240000 246800 486800	1490095	1490095 00 1490095	352565 352565 705130	392565 392400 784965	372500 372500 745000
40 27 000000	50X109 DWG 2SFG2 .1251	2	PENA, RUBEN A & DONNA M 70 UNION PL RIDGEFIELD PARK NJ 70 UNION PLACE	00660 07660-1232 R2 TM03	239900 207000 446900	1367961	1367961 -25000 1342961	317418 317417 634835	354126 354000 708126	335700 335700 671400
40 28 000000	50X109 DWG 2SFG2 .1251	2	SAJVIN-CURRUCHICH, WILLIAM E ETALS 66 UNION PL RIDGEFIELD PARK, NJ 66 UNION PLACE	00660 07660 R2 TM03	239800 206200 446000	1365206	1365206 00 1365206	323016 323015 646031	359675 359500 719175	341300 341300 682600
40 29 000000	50X109 DWG 2SFG1 .1251	2	ORELLANA, DANIEL & IRENE JENSEN 62 UNION PL RIDGEFIELD PARK NJ 62 UNION PLACE	07660-1232 R2 TM03	239700 191200 430900	1318985	1318985 00 1318985	312080 312079 624159	347426 347400 694826	329700 329700 659400
40 30 000000	50X108 DWG2 2SF .1240	2	DIAZ, YANCARLOS M 58 UNION PLACE RIDGEFIELD PARK, NJ 58 UNION PLACE	00660 07660 R2 TM03	239600 360000 599600	1835376	1835376 00 1835376	434261 434260 868521	483455 483400 966855	458800 458800 917600
40 31 000000	62X108 DWG 2SFG1 .1537	2	GOODMAN, RICHARD & F. CRUM GOODMAN 54 UNION PL RIDGEFIELD PARK NJ 54 UNION PLACE	07660-1232 R2 TM03	246300 176900 423200	1295415	1295415 00 1295415	306503 306502 613005	341210 341200 682410	323900 323900 647800
40 32 000000	62X107 DWG 2SFG2 .1523	2	SIENICKI, ROBERT J & SHEILA D 50 UNION PL RIDGEFIELD PARK NJ 50 UNION PLACE	00597 07660-1232 R2 TM03	246100 219400 465500	1424896	1424896 00 1424896	337139 337138 674277	375319 375300 750619	356200 356200 712400
40 33 000000	54X107 DWG2 2SFG2 .1326	2	VELOZ, HOSWARD M 44 UNION PLACE RIDGEFIELD PARK, NJ 44 UNION PLACE	00660 07660 R2 TM03	246700 294900 541600	1657838	1657838 00 1657838	402321 402321 804642	426696 426500 853196	414500 414500 829000
40.01 1.01 000000	7.47 AC 6SOFF 7.4700	4A	50 CHALLENGER ROAD KM LLC NJ 55 OLD TURNPIKE RD #506 NANUET, NY 55 CHALLENGER ROAD	10954 OP1 TM11	12195000 25399600 548100 37046500	113399337	113399337 00 113399337	26830928 26830928 53661856	29868781 29868700 59737481	28349800 28349800 56699600
40.02 1.01	2.98 AC 3S GAR 2.9800	4A	50 CHALLENGER ROAD LLC NJ 50 OLD TURNPIKE RD #506 NANUET, NY 50 CHALLENGER ROAD	10954 OP1 11	5215000 3629500 8844500	27073015	27073015 00 27073015	6405630 6405629 12811259	7130956 7130800 14261756	6768300 6768300 13536600
40.02 1.02	2.34 AC 2.3400	15F	NJ TRANSIT CORP C/O REALESTATE DEPT 1 PENN PLAZA, 7TH FL. NEWARK, NJ 40 CHALLENGER ROAD	07105 OP1 11	*EXEMPT*	00	00 00 00	00 00 00	00 00 00	00 00 00
40.02 2	.53 ACRES IRREGULAR .5300	15F	NJ TRANSIT CORP C/O REALESTATE DEPT 1 PENN PLAZA, 7TH FL NEWARK, NJ 151 ROUTE 46 WEST	07105	*EXEMPT*	00	00 00 00	00 00 00	00 00 00	00 00 00

Block No. Lot No. Qualification Account No.	Land Dimensions Building Description Additional Lots Acreage	Prop. Class	Owner's Name Address City State Property Location	Billing Code Zip Code	Land Improvement Exemption Net Total	2025 Property Tax Special Dist	2025 Total Tax Deduction Net Tax	Amt.Billed 2025 1st Q 2nd Q Total	2nd Half 2025 3rd Q 4th Q Total	Preliminary 2026 Tax 1st Q 2nd Q Total
41 1 000000	50X145 DWG 2SF .1664	2	MELNYCHENKO, TETIANA 107 GRAND AVE RIDGEFIELD PARK, NJ 107 GRAND AVE	00660 07660 R2 TM03	246600 240100 486700	1489789	1489789 00	352493 352492	392404 392400	372400 372400
41 2 000000	50X146 DWG2 2SFG2 .1676	2	KENNEDY, ALONSO & JULY YEARWOOD 111 GRAND AVE RIDGEFIELD PARK, NJ 111 GRAND AVE	00660 07660 R2 TM03	249400 296600 546000	1671306	1671306 00	402249 402248	433409 433400	417800 417800
41 3 000000	50X147 DWG 2SFG2 .1687	2	IARKOWSKI, LISA TRSTE 7 MILLER DR CHESTER, NY 115 GRAND AVE	10918 R2 TM03	249600 183200 432800	1324801	1324801 00	313456 313455	348990 348900	331200 331200
41 4 000000	50X148 DWG 2SFG2 .1699	2	ASTOLFI JR, PETER A & MARGARET F 119 GRAND AVE RIDGEFIELD PARK NJ 119 GRAND AVE	07660-1216 R2 TM03	249800 173400 423200	1295415	1295415 00	306503 306502	341210 341200	323900 323900
41 5 000000	50X149 DWG 2SFG1 .1710	2	ROBINSON, SHAWN & THERESA 123 GRAND AVE RIDGEFIELD PARK NJ 123 GRAND AVE	00660 07660-1216 R2 TM03	250100 159900 410000	1255010	1255010 00	296943 296942	330625 330500	313800 313800
41 6 000000	50X150 DWG 2SF .1722	2	SUAREZ, ALLAN & EVELYN 127 GRAND AVE RIDGEFIELD PARK NJ 127 GRAND AVE	00660 07660-1216 R2 TM03	250300 199400 449700	1376532	1376532 00	325696 325695	362641 362500	344100 344100
41 7 000000	50X151 DWG 2SFG1 .1733	2	PRATISSOLI, ALEXANDER 131 GRAND AVE RIDGEFIELD PARK NJ 131 GRAND AVE	07660-1216 R2 TM03	250500 311700 562200	1720894	1720894 00	407174 407173	453347 453200	430200 430200
41 8 000000	50X152 DWG 2SF .1745	2	SALAZAR, ELIER & GRACIELA 135 GRAND AVE RIDGEFIELD PARK NJ 135 GRAND AVE	07660-1216 R2 TM03	250700 172000 422700	1293885	1293885 00	306141 306140	340804 340800	323500 323500
41 9 000000	50X153 DWG 2SFG2 .1756	2	SHEEHAN, SCOTT & JERILYNN 16 JULIA TER KINNELON, NJ 139 GRAND AVE	07405-2726 R2 TM03	251000 158600 409600	1253786	1253786 00	296653 296653	330280 330200	313400 313400
41 10 000000	7294SF DWG 2SFG1 .1674	2	BUTLER, MARK E & BARBARA M 143 GRAND AVE RIDGEFIELD PARK NJ 143 GRAND AVE	00045 07660-1216 R2 TM03	248900 232600 481500	1473872 V1	1473872 -25000	342477 342476	382019 381900	362200 362200
41 11 000000	80X103 DWG 2SFG2 .1892	2	DEMIRDJIAN, GEORGE KEVORK 147 GRAND AVE RIDGEFIELD PARK, NJ 147 GRAND AVE	07660 R2 TM03	255400 214200 469600	1437446	1437446 00	340108 340108	378630 378600	359400 359400
41 12 000000	52X117 DWG 2SF .1397	2	LOPEZ, MANUEL & INALVIS 472 TEANECK RD RIDGEFIELD PARK NJ 472 TEANECK ROAD	00660 07660-1222 R2 TM03	218900 170700 389600	1192566	1192566 00	282168 282168	314130 314100	298100 298100
41 13 000000	59X140 DWG2 2SFG2 .1896	2	BONILLA, HECTOR F 470 TEANECK RD RIDGEFIELD PARK, NJ 470 TEANECK ROAD	07660 R2 TM03	228600 210400 439000	1343779	1343779 00	317946 317946	353987 353900	335900 335900
41 14 000000	59X142 DWG 2SFG2 .1923	2	ALMONTE, RUDY & PENA, ALINA 464 TEANECK ROAD RIDGEFIELD PARK, NJ 464 TEANECK ROAD	00660 07660 R2 TM03	229100 201900 431000	1319291	1319291 00	312152 312152	347587 347400	329800 329800

6353600

19448372

00

25000

19423372

9204309

10219063

9711400



Block No. Lot No. Qualification Account No.	Land Dimensions Building Description Additional Lots Acreage	Prop. Class	Owner's Name Address City State Property Location	Billing Code Zip Code	Land Improvement Exemption Net Total	2025 Property Tax Special Dist	2025 Total Tax Deduction Net Tax	Amt.Billed 2025 1st Q 2nd Q Total	2nd Half 2025 3rd Q 4th Q Total	Preliminary 2026 Tax 1st Q 2nd Q Total
41 15 000000	37X117 DWG 2SFG1 .0994	2	INGENITO, DENNIS & KAREN 142 UNION PL RIDGEFIELD PARK NJ 142 UNION PLACE	07660-1231 R2 TM03	229200 189500 418700	1281641	1281641 00	303244 303243 606487	337654 337500 675154	320400 320400 640800
41 16 000000	37X116 DWG 2SFG2 .0985	2	LANE, KELLIE & KATHERINE 138 UNION PL RIDGEFIELD PARK, NJ 138 UNION PLACE	07660 R2 TM03	229000 189900 418900	1282253	1282253 00	303389 303388 606777	337776 337700 675476	320600 320600 641200
41 17 000000	37X116 DWG 2SFG1 .0985	2	HAWLEY, CHRISTOPHER E 134 UNION PL RIDGEFIELD PARK NJ 134 UNION PLACE	00660 07660-1231 R2 TM03	228900 121900 350800	1073799	1073799 00	254067 254067 508134	282865 282800 565665	268400 268400 536800
41 18 000000	37X116 DWG 2SFG1 .0985	2	MERSE, MICHAEL & ANGELINA 130 UNION PL RIDGEFIELD PARK NJ 130 UNION PLACE	07660-1231 R2 TM03	228700 192200 420900	1288375	1288375 00	304837 304837 609674	339401 339300 678701	322100 322100 644200
41 19 000000	27X116 DWG 2SF .0719	2	MONAHAN, GEORGE & MARIA H 128 UNION PL RIDGEFIELD PARK NJ 128 UNION PLACE	07660-1231 R2 TM03	214100 187900 402000	1230522	1230522 00	291149 291148 582297	324125 324100 648225	307600 307600 615200
41 20 000000	50X115 DWG 1SFZAG2 .1320	2	PIANTADOSI, CHRISTINE 126 UNION PL RIDGEFIELD PARK, NJ 126 UNION PLACE	07660 R2 TM03	241400 392100 633500	1939144	1939144 00	458813 458812 917625	510819 510700 1021519	484800 484800 969600
41 21.01 000000	50X115 DWG 2SFG1 .1320	2	CASTILLO, VICTOR H ETAL 120 UNION PL RIDGEFIELD PARK, NJ 120 UNION PLACE	00660 07660 R2 TM03	241300 278500 519800	1591108	1591108 00	376466 376465 752931	419177 419000 838177	397800 397800 795600
41 22 000000	40X115 DWG 2SSFG1 .1056	2	TAISTRA, PATRICK J & PEGGY A 118 UNION PL RIDGEFIELD PARK NJ 118 UNION PLACE	07660-1231 R2 TM03	232400 160200 392600	1201749	1201749 00	284341 284340 568681	316568 316500 633068	300400 300400 600800
41 23 000000	40X114 DWG 2SFG1 .1047	2	SCALABRINI, ROBERT & DOROTHY 116 UNION PL RIDGEFIELD PARK NJ 116 UNION PLACE	07660-1231 R2 TM03	232300 182300 414600	1269091 w1	1269091 -25000	294024 294024 588048	328043 328000 656043	311000 311000 622000
41 24 000000	40X114 DWG 2SF .1047	2	KESHISHIAN-MARTO, JOCELYN E ETAL 114 UNION PLACE RIDGEFIELD PARK, NJ 114 UNION PLACE	00660 07660 R2 TM03	232100 225100 457200	1399489	1399489 00	331127 331127 662254	368635 368600 737235	349900 349900 699800
41 25 000000	45X114 DWG 2SF .1178	2	EMMETS, KENNETH C & KATE N SENKIW 112 UNION PLACE RIDGEFIELD PARK NJ 112 UNION PLACE	00660 07660 R2 TM03	240600 164000 404600	1238481	1238481 00	293032 293031 586063	326218 326200 652418	309600 309600 619200
42 1 000000	58X114 DWG 2SFG1 .1518	2	HERRERA, ARISO & LUNA, ROCIO 156 UNION PL RIDGEFIELD PARK, NJ 156 UNION PLACE	00660 07660 R2 TM04	245600 296300 541900	1658756	1658756 00	392471 392471 784942	436914 436900 873814	414700 414700 829400
42 2 000000	50X145 DWG 1.5SFG1 .1664	2	NORENA, ADRIANA 489 TEANECK RD RIDGEFIELD PARK NJ 489 TEANECK ROAD	00660 07660-1254 R2 TM04	225900 169000 394900	1208789	1208789 00	286007 286006 572013	318476 318300 636776	302200 302200 604400
42 3 000000	70X145 DUPLEX 2SF .2330	2	AIM REAL ESTATE LLC 71 AHNERT AVE NORTHHALEDON, NJ 493-495 TEANECK ROAD	07508 R2 TM04	236900 303900 540800	1655389	1655389 00	391675 391674 783349	436040 436000 872040	413800 413800 827600

Block No. Lot No. Qualification Account No.	Land Dimensions Building Description Additional Lots Acreage	Prop. Class	Owner's Name Address City State Property Location	Billing Code Zip Code	Land Improvement Exemption Net Total	2025 Property Tax Special Dist	2025 Total Tax Deduction Net Tax	Amt.Billed 2025 1st Q 2nd Q Total	2nd Half 2025 3rd Q 4th Q Total	Preliminary 2026 Tax 1st Q 2nd Q Total
42 4 000000	29X145 DWG 2SFG1 .0965	2	OQUENDO, DAVID & MARIA ROMERO 499 TEANECK RD RIDGEFIELD PARK NJ 499 TEANECK ROAD	00660 07660-1254 R2 TM04	206400 167100 373500	1143284	1143284 00 1143284	270508 270507 541015	301169 301100 602269	285800 285800 571600
42 5 000000	40X149 DWG 1.5SFG2 .1368	2	KRONE, SUZANNE 135 E GRAND AVE RIDGEFIELD PARK NJ 135 E GRAND AVE	00660 07660-1212 R2 TM04	242500 146800 389300	1191647	1191647 00 1191647	281951 281950 563901	313946 313800 627746	297900 297900 595800
42 6 000000	40X149 DWG 1.5SF .1368	2	GIBBS, KEISHA 139 E GRAND AVE RIDGEFIELD PARK, NJ 139 E GRAND AVE	00660 07660 R2 TM04	242500 230300 472800	1447241	1447241 00 1447241	342426 342425 684851	381290 381100 762390	361800 361800 723600
42 7 000000	60X149 DWG 2SFG1 .2052	2	CMF WATSON GROUP 43 CV22 LLC 175 BROADWAY 1ST FL PATERSON, NJ 143 E GRAND AVE	07505 R2 TM04	257500 138900 396400	1213380	1213380 00 1213380	287093 287093 574186	319694 319500 639194	303300 303300 606600
42 8 000000	57X114 DWG 1SFGB1 .1492	2	ESTOLLOSO, CEFERINA ETAL 166 UNION PL RIDGEFIELD PARK, NJ 166 UNION PLACE	07660 R2 TM04	244100 170700 414800	1269703	1269703 00 1269703	300419 300419 600838	334465 334400 668865	317400 317400 634800
42 9 000000	58X114 DWG 2SFG1 .1518	2	MAJUMDER, MUJIBUR & TANJEEMA 162 UNION PL RIDGEFIELD PARK NJ 162 UNION PLACE	07660-1230 R2 TM04	245600 185800 431400	1320515	1320515 00 1320515	312442 312441 624883	347832 347800 695632	330100 330100 660200
42 10 000000	58X114 DWG 2SFG1 .1518	2	SULLIVAN, MARY 158 UNION PL RIDGEFIELD PARK NJ 158 UNION PLACE	07660-1230 R2 TM04	245600 141200 386800	1183995	1183995 00 1183995	280140 280140 560280	311915 311800 623715	296000 296000 592000
42 11 000000	58X114 DWG 1.5SFG1 .1518	2	HARMON, ROBERT F & MARY A MAYER 160 UNION PL RIDGEFIELD PARK NJ 160 UNION PLACE	07660-1230 R2 TM04	245600 103000 348600	1067065	1067065 00 1067065	252474 252473 504947	281118 281000 562118	266800 266800 533600
42.01 1 000000	40X149 DWG 2SFG1 .1368	2	KIM, RAY & KAY 155 E GRAND AVE RIDGEFIELD PARK NJ 155 E GRAND AVE	07660-1213 R1 TM04	255000 151000 406000	1242766	1242766 00 1242766	294046 294045 588091	327375 327300 654675	310700 310700 621400
42.01 2 000000	40X149 DWG 2SF .1368	2	LEWANDOWSKI, MATTHEW & JAYNE 159 E GRAND AVE RIDGEFIELD PARK NJ 159 E GRAND AVE	00660 07660-1213 R1 TM04	255000 184800 439800	1346228	1346228 00 1346228	318526 318525 637051	354677 354500 709177	336600 336600 673200
42.01 3 000000	40X149 DWG 2SF .1368	2	MALLOOL, JOHN & JANET 163 E GRAND AVE RIDGEFIELD PARK NJ 163 E GRAND AVE	00660 07660-1213 R1 TM04	255000 222400 477400	1461321 V1	1461321 -25000 1436321	339507 339507 679014	378707 378600 757307	359100 359100 718200
42.01 4 000000	40X149 DWG 2SF .1368	2	PINEDA, JASON GIOVANNIE 167 E GRAND AVE RIDGEFIELD PARK, NJ 167 E GRAND AVE	07660 R1 TM04	255000 122700 377700	1156140	1156140 00 1156140	273550 273549 547099	304541 304500 609041	289000 289000 578000
42.01 5 000000	40X149 DWG 2SF .1368	2	TURNER, JR HENRY T & MARIA 171 E GRAND AVE RIDGEFIELD PARK NJ 171 E GRAND AVE	07660-1213 R2 TM04	255000 164200 419200	1283171 V1	1283171 -25000 1258171	297356 297355 594711	331760 331700 663460	314500 314500 629000
42.01 6 000000	40X149 DWG 2SF .1368	2	MOROSCO, KEVIN K & CARMELA 175 E GRAND AVE RIDGEFIELD PARK NJ 175 E GRAND AVE	07660-1213 R1 TM04	255000 250600 505600	1547642	1547642 00 1547642	366181 366181 732362	407680 407600 815280	386900 386900 773800

5839300

17874098

00

50000

17824098

8433229

9390869

8911800

Block No. Lot No. Qualification Account No.	Land Dimensions Building Description Additional Lots Acreage	Prop. Class	Owner's Name Address City State Property Location	Billing Code Zip Code	Land Improvement Exemption Net Total	2025 Property Tax Special Dist	2025 Total Tax Deduction Net Tax	Amt.Billed 2025 1st Q 2nd Q Total	2nd Half 2025 3rd Q 4th Q Total	Preliminary 2026 Tax 1st Q 2nd Q Total
42.01 7 000000	14.895 2SC HIGH SCHOOL 14.8950	15A	BOARD OF EDUCATION 712 LINCOLN AVE RIDGEFIELD PARK NJ ONE OZZIE NELSON DR	07660 R1 TM04	*EXEMPT*	00	00 00 00	00 00 00	00 00 00	00 00 00
42.01 9 000000	56X150 DWG 1.5SFG1 .1928	2	RAMIREZ, R & S, & BRUCE WUNDER 205 OVERPECK AVE RIDGEFIELD PARK NJ 205 OVERPECK AVE	00660 07660-1218 R1 TM04	267200 199200 466400	1427650	1427650 00 1427650	337791 337790 675581	376069 376000 752069	356900 356900 713800
42.01 10 000000	56X150 DWG2 1.5SBFG2 .1928	2	OGUNFOWORA, ADEBAMBO 211 OVERPECK AVE RIDGEFIELD PARK, NJ 211 OVERPECK AVE	00660 07660 R1 TM04	267300 320900 588200	1800480	1800480 00 1800480	426004 426004 852008	474272 474200 948472	450100 450100 900200
42.01 11 000000	56X150 DWG2 1SB .1928	2	BERNAL, MARINA CANELA ETALS 219 OVERPECK AVE RIDGEFIELD PARK, NJ 219 OVERPECK AVE	07660 R1 TM04	267300 276600 543900	1664878	1664878 00 1664878	393920 393919 787839	438539 438500 877039	416200 416200 832400
42.01 12 000000	56X150 DWG 1.5SFG2 .1928	2	SARAVIA, GUSTAVO 223 OVERPECK AVE RIDGEFIELD PARK, NJ 223 OVERPECK AVE	07660 R1 TM04	267200 226500 493700	1511216	1511216 00 1511216	357563 357562 715125	398091 398000 796091	377800 377800 755600
42.02 1 000000	59X115 DWG 2SFG1 .1558	2	PARRIS, STEWARD & M CABRERA-PARRIS 165 UNION PLACE RIDGEFIELD PARK NJ 165 UNION PLACE	00660 07660 R2 TM03	247600 192700 440300	1347758	1347758 00 1347758	318888 318887 637775	355083 354900 709983	336900 336900 673800
42.02 2 000000	58X114 DWG 2SFG1 .1518	2	LYONS, WILLIAM & BARBARA 163 UNION PL RIDGEFIELD PARK NJ 163 UNION PLACE	07660-1234 R2 TM04	245800 200600 446400	1366430	1366430 00 1366430	323306 323305 646611	359919 359900 719819	341600 341600 683200
42.02 3 000000	58X114 DWG 1SMFG1 .1518	2	SALCEDO, RICARDO L AND CRISTINA 159 UNION PL RIDGEFIELD PARK NJ 159 UNION PLACE	00660 07660-1234 R2 TM04	245700 206000 451700	1382654	1382654 00 1382654	327144 327144 654288	364266 364100 728366	345700 345700 691400
42.02 4 000000	58X114 DWG 2SFG1 .1518	2	NAM, ALEXANDER H & JUNG MI BAEK 155 UNION PL RIDGEFIELD PARK NJ 155 UNION PLACE	00660 07660-1234 R2 TM04	245700 149100 394800	1208483	1208483 00 1208483	285934 285934 571868	318315 318300 636615	302100 302100 604200
42.02 5 000000	58X114 DWG2 2SFG1 .1518	2	151 UNION PLACE 151 UNION PL RIDGEFIELD PARK, NJ 151 UNION PLACE	00660 07660 R2 TM04	221100 211300 432400	1323576	1323576 00 1323576	313166 313166 626332	348644 348600 697244	330900 330900 661800
43 1 000000	9892SF GAS STA/RES/GAR .2271	4A	NPM, LLC C/O LEEMILT'S PETRO 125 RAILROAD AVE. RIDGEFIELD PARK, NJ 125 RAILROAD AVE	07660 I1 TM05	124300 484500 608800	1863537	1863537 00 1863537	440924 440923 881847	490890 490800 981690	465900 465900 931800
44 1 000000	18745SF ISSCB GAS STA 2 .4303	4A	TIM'S WEST VIEW SERVICE STATION, INC 87 RAILROAD AVE RIDGEFIELD PARK NJ 87 RAILROAD AVE	07660-1320 I1 TM05	633500 412000 1045500	3200276	3200276 00 3200276	757204 757203 1514407	842969 842900 1685869	800100 800100 1600200
44 3 000000	50X120 DWG2 2SFG2 .1377	2	JAHAJAGIC, EDIN & NEJLA ETALS 3 THIRD ST RIDGEFIELD PARK, NJ 3 THIRD ST	07660 I1 TM05	182900 356400 539300	1650797	1650797 00 1650797	390588 390588 781176	434821 434800 869621	412700 412700 825400
44 4 000000	50X120 DWG2 2SFC3 .1377	2	SCHRECK, GEORGE M & JULIE A 7 THIRD STREET RIDGEFIELD PARK NJ 7 THIRD ST	00660 07660 I1 TM05	173700 149500 323200	989315	989315 00 989315	234078 234077 468155	260660 260500 521160	247300 247300 494600

6774600

20737050

00

00

20737050

9813012

10924038

10368400

Block No. Lot No. Qualification Account No.	Land Dimensions Building Description Additional Lots Acreage	Prop. Class	Owner's Name Address City State Property Location	Billing Code Zip Code	Land Improvement Exemption Net Total	2025 Property Tax Special Dist	2025 Total Tax Deduction Net Tax	Amt.Billed 2025 1st Q 2nd Q Total	2nd Half 2025 3rd Q 4th Q Total	Preliminary 2026 Tax 1st Q 2nd Q Total
44 5 000000	72X125 GAR&OFF1S2SCB .2066	4A	RIGGI REALTY HOLDINGS LLC 444 8TH STREET PALISADES PARK, NJ 21 THIRD ST	07650 I1 TM05	300000 438800 738800	2261467	2261467 00	535076 535076 1070152	595715 595600 1191315	565400 565400 1130800
44 6 000000	48X125 DWG2 1.5SFG2 .1377	2	RIGGI REALTY HOLDINGS LLC 444 8TH STREET PALISADES PARK, NJ 23 HACKENSACK AVE	07650 I1 TM05	182900 171300 354200	1084206	1084206 00	256530 256529 513059	285647 285500 571147	271100 271100 542200
44 7 000000	45X120 DWG 2SF .1240	2	AGUILA, GEIDYS CARRACET 58 FOURTH ST RIDGEFIELD PARK, NJ 58 FOURTH ST	07660 R2 TM05	222000 159000 381000	1166241	1166241 00	275940 275939 551879	307262 307100 614362	291600 291600 583200
44 8 000000	40X120 DWG 2SFG1 .1102	2	GUETTE, MELISAURA CARVAJAL ETAL 54 FOURTH ST RIDGEFIELD PARK, NJ 54 FOURTH ST	07660 R2 TM05	217500 213000 430500	1317761	1317761 00	311790 311790 623580	347181 347000 694181	329400 329400 658800
44 9 000000	40X120 DWG 2SFG1 .1102	2	GEMMA, VICTORIA A 50 FOURTH ST RIDGEFIELD PARK, NJ 50 FOURTH ST	00660 07660 R2 TM05	217500 167900 385400	1179709	1179709 00	279126 279126 558252	310757 310700 621457	294900 294900 589800
44 10 000000	75X120 DWG 2SFG2 .2066	2	GOMEZ, EDUARDO & ESNEY GOMEZ 46 4TH ST RIDGEFIELD PARK NJ 46 FOURTH ST	00597 07660-1315 R2 TM05	240000 200500 440500	1348371	1348371 00	319033 319032 638065	355206 355100 710306	337100 337100 674200
44 12 000000	40X120 DWG 2SF .1102	2	JUMP, CASSANDRA M 42 FOURTH ST RIDGEFIELD PARK, NJ 42 FOURTH ST	00660 07660 R2 TM05	206600 115000 321600	984418	984418 00	232919 232919 465838	259380 259200 518580	246100 246100 492200
44 13 000000	40X120 DWG 2SF .1102	2	MILLAN III, VICTOR 38 4TH ST RIDGEFIELD PARK NJ 38 FOURTH ST	00660 07660-1315 R2 TM05	206600 112500 319100	976765	976765 00	231109 231108 462217	257348 257200 514548	244200 244200 488400
44 14 000000	40X120 DWG2 2SF .1102	2	OOMS, THOMAS M & MAUREEN T 21 EILEEN DRIVE MAHWAH, NJ 36 FOURTH ST	00660 07430 R2 TM05	206600 254600 461200	1411733	1411733 00	334024 334024 668048	371885 371800 743685	352900 352900 705800
44 15 000000	40X120 DWG 2SFG1 .1102	2	JAMES, JON & SUSAN 34 4TH ST RIDGEFIELD PARK NJ 34 FOURTH ST	00660 07660-1315 R2 TM05	206600 108600 315200	964827	964827 00	228284 228283 456567	254160 254100 508260	241200 241200 482400
44 16 000000	40X120 DWG 2SFG1 .1102	2	AKERELE, ESTHER A 32 4TH ST RIDGEFIELD PARK NJ 32 FOURTH ST	00660 07660-1315 R2 TM05	206600 174100 380700	1165323	1165323 00	275722 275722 551444	306979 306900 613879	291300 291300 582600
44 17 000000	50X120 DWG 2SF .1377	2	GUERRA, GUSTAVO & CASSANDRA 30 FOURTH ST RIDGEFIELD PARK, NJ 30 FOURTH ST	00660 07660 R2 TM05	213800 156200 370000	1132570	1132570 00	267973 267972 535945	298325 298300 596625	283100 283100 566200
44 18 000000	5893SF DWG 2SFG1 .1353	2	OLAVE, CARLOS & ANGY 28 FOURTH ST RIDGEFIELD PARK, NJ 28 FOURTH ST	00660 07660 R2 TM05	213100 131200 344300	1053902	1053902 00	249360 249359 498719	277683 277500 555183	263500 263500 527000
44 19 000000	4818SF DWG 2SFG1 .1106	2	RODRIGUEZ, ELMER MODESTO 6 FOURTH ST RIDGEFIELD PARK, NJ 6 FOURTH ST	00660 07660 R2 TM05	205700 167300 373000	1141753	1141753 00	270146 270145 540291	300762 300700 601462	285400 285400 570800

5615500

17189046

00

00

17189046

8134056

9054990

8594400

Block No. Lot No. Qualification Account No.	Land Dimensions Building Description Additional Lots Acreage	Prop. Class	Owner's Name Address City State Property Location	Billing Code Zip Code	Land Improvement Exemption Net Total	2025 Property Tax Special Dist	2025 Total Tax Deduction Net Tax	Amt.Billed 2025 1st Q 2nd Q Total	2nd Half 2025 3rd Q 4th Q Total	Preliminary 2026 Tax 1st Q 2nd Q Total
44 20 000000	5724SF DWG 2SF .1314	2	SEIVRIGHT, SHANAE 8 4TH ST RIDGEFIELD PARK NJ 8 FOURTH ST	00597 07660-1315 R2 TM05	223600 134700 358300	1096756	1096756 00 1096756	259499 259499 518998	288958 288800 577758	274200 274200 548400
45 1 000000	6068SF DWG 2SF .1393	2	MCINTYRE, PHILIP A & MERLE HEWSON 121 ALDER DRIVE RAMSEY, NJ 21 FOURTH ST	07446 R2 TM05	225300 158800 384100	1175730	1175730 00 1175730	278185 278184 556369	309761 309600 619361	293900 293900 587800
45 2 000000	40X120 DWG2 2SFG1 .1102	2	GARCIA, JONATHAN ACOSTA ETAL 23 FOURTH ST (4TH) RIDGEFIELD PARK, NJ 23 FOURTH ST	00660 07660 R2 TM05	217500 187500 405000	1239705	1239705 00 1239705	293322 293321 586643	326562 326500 653062	309900 309900 619800
45 3 0000000	40X120 DWG 2SF .1102	2	PARRIS, TAHIR K 25 4TH STREET RIDGEFIELD PARK, NJ 25 FOURTH ST	00660 07660 R2 TM05	217500 220500 438000	1340718	1340718 00 1340718	317222 317221 634443	353175 353100 706275	335200 335200 670400
45 4 000000	40X120 DWG 2SF .1102	2	MONTOTO, MARTHA 27 4TH ST RIDGEFIELD PARK NJ 27 FOURTH ST	00154 07660-1316 R2 TM05	217500 134800 352300	1078390	1078390 00 1078390	255154 255153 510307	284083 284000 568083	269600 269600 539200
45 5 000000	40X120 DWG 2SFG1 .1102	2	ACOSTA, ADOLFO & LOURDES 29 4TH ST RIDGEFIELD PARK NJ 29 FOURTH ST	00660 07660-1316 R2 TM05	217500 161800 379300	1161037	1161037 00 1161037	274708 274708 549416	305821 305800 611621	290300 290300 580600
45 6 000000	40X120 DWG 2SFG1 .1102	2	CONDE, ARMANDO C & MARIA V 31 4TH ST RIDGEFIELD PARK NJ 31 FOURTH ST	07660-1316 R2 TM05	217500 135700 353200	1081145	1081145 00 1081145	255805 255805 511610	284835 284700 569535	270300 270300 540600
45 7 000000	40X120 DWG 2SF .1102	2	MASSEY, ROBERTSON & SAMUEL MASSEY 33 4TH ST RIDGEFIELD PARK NJ 33 FOURTH ST	00660 07660-1316 R2 TM05	217500 142100 359600	1100736	1100736 00 1100736	260441 260440 520881	289955 289900 579855	275200 275200 550400
45 8 000000	40X120 DWG 2SFG1 .1102	2	MORIARTY, BRYANT & LORRAINE 35 4TH ST RIDGEFIELD PARK NJ 35 FOURTH ST	07660-1316 R2 TM05	217500 143200 360700	1104103	1104103 00 1104103	261237 261237 522474	290829 290800 581629	276000 276000 552000
45 9 000000	45X120 DWG2 2SFG1 .1240	2	RODRIGUEZ, ODALIS & ROSEMARY 37 FOURTH ST RIDGEFIELD PARK NJ 37 FOURTH ST	00660 07660 R2 TM05	222000 187700 409700	1254092	1254092 00 1254092	296726 296725 593451	330341 330300 660641	313500 313500 627000
45 10 000000	40X120 DWG 2SFG1 .1102	2	CASALINS, ALFREDO & VICTORIA 39 4TH STREET RIDGEFIELD PARK, NJ 39 FOURTH ST	07660 R2 TM05	217500 150400 367900	1126142	1126142 00 1126142	266452 266451 532903	296639 296600 593239	281500 281500 563000
45 11 000000	40X120 DWG 2SFG1 .1102	2	KAWANISHI, HIROSHI & YOKO 41 FOURTH ST RIDGEFIELD PARK, NJ 41 FOURTH ST	07660 R2 TM05	217500 213500 431000	1319291	1319291 00 1319291	312152 312152 624304	347587 347400 694987	329800 329800 659600
45 12 000000	40X120 DWG2 2SFG2 .1102	2	GRABOWSKI, PATRICIA B 43 4TH ST RIDGEFIELD PARK NJ 43 FOURTH ST	07660-1316 R2 TM05	217500 171900 389400	1191953	1191953 00 1191953	282023 282023 564046	314007 313900 627907	298000 298000 596000
45 13 000000	40X120 DWG 2SF .1102	2	GREIS, ELIAS & LAURA 45 4TH ST RIDGEFIELD PARK NJ 45 FOURTH ST	00660 07660-1316 R2 TM05	217500 127100 344600	1054821	1054821 00 1054821	249577 249576 499153	277868 277800 555668	263700 263700 527400



Block No. Lot No. Qualification Account No.	Land Dimensions Building Description Additional Lots Acreage	Prop. Class	Owner's Name Address City State Property Location	Billing Code Zip Code	Land Improvement Exemption Net Total	2025 Property Tax Special Dist	2025 Total Tax Deduction Net Tax	Amt.Billed 2025 1st Q 2nd Q Total	2nd Half 2025 3rd Q 4th Q Total	Preliminary 2026 Tax 1st Q 2nd Q Total
45 14 000000	40X120 DWG 2SF .1102	2	CACERES, ANGEL H & MARGARITA 47 4TH ST RIDGEFIELD PARK NJ 47 FOURTH ST	00660 07660-1316 R2 TM05	217500 142900 360400	1103184	1103184 00 1103184	261020 261020 522040	290644 290500 581144	275800 275800 551600
45 15 000000	40X120 DWG 2SF .1102	2	PULEIO, JOSEPH R & MARCIA E 49 4TH ST RIDGEFIELD PARK NJ 49 FOURTH ST	00660 07660-1316 R2 TM05	217500 135500 353000	1080533	1080533 -25000 1055533	249411 249410 498821	278412 278300 556712	263900 263900 527800
45 16 000000	40X120 DWG 2SFG1 .1102	2	GALARZA, PETER & KAMOLCHANOK 51 4TH ST RIDGEFIELD PARK NJ 51 FOURTH ST	00660 07660-1316 R2 TM05	217500 104700 322200	986254	986254 00 986254	233354 233353 466707	259847 259700 519547	246600 246600 493200
45 17 000000	36X125 DWG2 2SF .1033	2	ROTUNDO, STEFANIA 39 HACKENSACK AVENUE RIDGEFIELD PARK, NJ 39 HACKENSACK AVE	00660 07660 R2 TM05	213800 206500 420300	1286538	1286538 -25000 1261538	304403 304402 608805	326433 326300 652733	315400 315400 630800
45 18 000000	36X125 DWG 2SF .1033	2	ROBAYO, JAN S & MARIA F 41 HACKENSACK AVE RIDGEFIELD PARK, NJ 41 HACKENSACK AVE	00660 07660 R2 TM05	213800 123100 336900	1031251	1031251 00 1031251	244000 244000 488000	271651 271600 543251	257800 257800 515600
45 19 000000	36X125 DWG 2SFG2 .1033	2	SPENCE, PATSY 43 HACKENSACK AVE RIDGEFIELD PARK, NJ 43 HACKENSACK AVE	85308 07660 R2 TM05	213800 219300 433100	1325719	1325719 00 1325719	313673 313673 627346	349273 349100 698373	331400 331400 662800
45 20 000000	50X125 DWG 2SF .1435	2	HILLSIDE 45 LLC 45 HACKENSACK AVE RIDGEFIELD PARK, NJ 45 HACKENSACK AVE	07660 R2 TM05	226300 225200 451500	1382042	1382042 00 1382042	326999 326999 653998	364044 364000 728044	345500 345500 691000
45 21 000000	34X125 DWG 2SFG2 .0976	2	LUCIANO, ANTHONY & CRISTINA 14 ARTHUR COURT MONTVALE, NJ 47 HACKENSACK AVE	07645 R2 TM05	210600 193800 404400	1237868	1237868 00 1237868	292887 292887 585774	326094 326000 652094	309500 309500 619000
45 22 000000	48X125 DWG 1SF .1377	2	49 HACKENSACK AVE CO 49 HACKENSACK AVE RIDGEFIELD PARK, NJ 49 HACKENSACK AVE	00660 07660 R2 TM05	225000 167300 392300	1200830	1200830 00 1200830	284124 284123 568247	316383 316200 632583	300200 300200 600400
45 23 000000	50X120 DWG 1SFG1 .1377	2	SCHIFANO, CHRISTOPHER 150 5TH ST RIDGEFIELD PARK NJ 150 FIFTH ST	00660 07660-1336 R2 TM05	225000 128900 353900	1083288	1083288 00 1083288	256312 256312 512624	285364 285300 570664	270800 270800 541600
45 24 000000	50X120 DWG 1SFG1 .1377	2	AMARILES, EDISON A 146 FIFTH ST RIDGEFIELD PARK, NJ 146 FIFTH ST	00660 07660 R2 TM05	225000 174400 399400	1222563	1222563 00 1222563	289266 289265 578531	322032 322000 644032	305600 305600 611200
45 25 000000	50X120 DWG 1SFG1 .1377	2	CABBIGAT, ERNESTO D & ZENaida T 142 5TH ST RIDGEFIELD PARK NJ 142 FIFTH ST	07660-1336 R2 TM05	225000 243800 468800	1434997	1434997 00 1434997	339529 339528 679057	378040 377900 755940	358700 358700 717400
45 26 000000	50X120 DWG 1SF .1377	2	SCHMITT, JENNIFER LEIGH ETAL 138 5TH ST RIDGEFIELD PARK, NJ 138 FIFTH ST	00660 07660 R2 TM05	225000 175700 400700	1226543	1226543 00 1226543	290207 290207 580414	323129 323000 646129	306600 306600 613200
45 27 000000	50X120 DWG 1SFG2 .1377	2	RUTKOWSKI, CHRISTOPHER A & IRMA M 134 FIFTH ST RIDGEFIELD PARK NJ 134 FIFTH ST	07660-1336 R2 TM05	225000 126400 351400	1075635	1075635 00 1075635	254502 254501 509003	283332 283300 566632	268900 268900 537800

5448300

16677245

00

50000

16627245

7879367

8747878

8313400

Block No. Lot No. Qualification Account No.	Land Dimensions Building Description Additional Lots Acreage	Prop. Class	Owner's Name Address City State Property Location	Billing Code Zip Code	Land Improvement Exemption Net Total	2025 Property Tax Special Dist	2025 Total Tax Deduction Net Tax	Amt.Billed 2025 1st Q 2nd Q Total	2nd Half 2025 3rd Q 4th Q Total	Preliminary 2026 Tax 1st Q 2nd Q Total
45 28 000000	50X120 DWG 1SFG1 .1377	2	RIVAS, CARLOS ANTONIO ETAL 130 FIFTH STREET RIDGEFIELD PARK, NJ 130 FIFTH ST	00660 07660 R2 TM05	225000 132200 357200	1093389	1093389 00 1093389	258702 258702 517404	288085 287900 575985	273300 273300 546600
45 29 000000	50X120 DWG 1SFG1 .1377	2	ESTEVES, NELSON & BEATRIZ 126 5TH ST RIDGEFIELD PARK NJ 126 FIFTH ST	00660 07660-1336 R2 TM05	225000 147500 372500	1140223	1140223 00 1140223	269784 269783 539567	300356 300300 600656	285100 285100 570200
45 30 000000	50X120 DWG 1.5SF .1377	2	MELIADO, GEORGE T & ELLEN E 122 5TH ST RIDGEFIELD PARK NJ 122 FIFTH ST	00660 07660-1336 R2 TM05	225000 183000 408000	1248888	1248888 00 1248888	295494 295494 590988	329000 328900 657900	312200 312200 624400
45 31 000000	60X120 DWG 1SFG2 .1653	2	CHUNG, KIYOUNG 415 KENNEDY DRIVE FAIRVIEW, NJ 118 FIFTH ST	07022 R2 TM05	231000 237100 468100	1432854	1432854 00 1432854	339022 339021 678043	377411 377400 754811	358200 358200 716400
45 32 000000	50X120 DWG 1.5SFG1 .1377	2	ALONSO JR, ALBERTO 114 FIFTH ST RIDGEFIELD PARK, NJ 114 FIFTH ST	00660 07660 R2 TM05	225000 185600 410600	1256847	1256847 00 1256847	297377 297377 594754	331093 331000 662093	314200 314200 628400
45 33 000000	49X120 DWG2 2SFG1 .1350	2	ARIAS, JUAN E & JUANA B 110 5TH ST RIDGEFIELD PARK NJ 110 FIFTH ST	00660 07660-1336 R2 TM05	224400 195900 420300	1286538	1286538 00 1286538	304403 304402 608805	338933 338800 677733	321600 321600 643200
45 34 000000	51X120 DWG 1.5SFG1 .1405	2	GILSON, SARA 106 FIFTH STREET RIDGEFIELD PARK, NJ 106 FIFTH ST	07660 R2 TM05	225600 282500 508100	1555294	1555294 00 1555294	367992 367991 735983	409711 409600 819311	388800 388800 777600
45 35 000000	50X120 DWG 1.5SF .1377	2	WIJAYA, ALEXANDER JANTO ETAL 102 FIFTH ST RIDGEFIELD PARK, NJ 102 FIFTH ST	00660 07660 R2 TM05	224000 128900 352900	1080227	1080227 00 1080227	255588 255588 511176	284551 284500 569051	270100 270100 540200
45.01 1 000000	10.00 AC BC STA 1SCB 10.0000	4A	MULTICULTURAL RADIO BRDCSTING INC 40 EXCHANGE PL STE 1010 NEW YORK NY BIRCH ST	10005 I3 TM11	2000000 429600 2429600	7437006	7437006 00 7437006	1759638 1759638 3519276	1958930 1958800 3917730	1859300 1859300 3718600
46 1 000000	8420 SF DWG 1SFG2 .1933	2	TUCKER, PIARI S 109 5TH ST RIDGEFIELD PARK NJ 109 FIFTH ST	00660 07660-1338 R2 TM05	235600 128300 363900	1113898	1113898 00 1113898	263555 263554 527109	293489 293300 586789	278500 278500 557000
46 2 000000	6837SF DWG 1SFG2 .1570	2	PICONE, JOSEPH JOHN 735 KINDERKAMACK ROAD RIVER EDGE, NJ 111 FIFTH ST	07661 R2 TM05	229200 103100 332300	1017170	1017170 00 1017170	240669 240668 481337	267933 267900 535833	254300 254300 508600
46 3 000000	45X161 DWG 1SF .1663	2	WORTHEN JR, CLYDE A & WEN-HSIN 115 5TH ST RIDGEFIELD PARK NJ 115 FIFTH ST	00660 07660-1338 R2 TM05	229900 115900 345800	1058494	1058494 00 1058494	250446 250446 500892	278802 278800 557602	264600 264600 529200
46 4 000000	45X148 DWG 1SFG1 .1529	2	BEVERS, JOAN M & LINDA VANETTI 72 SWARTZEL DRIVE MIDDLETOWN NJ 117 FIFTH ST	07748 R2 TM05	226900 130600 357500	1094308	1094308 00 1094308	258920 258919 517839	288269 288200 576469	273600 273600 547200
46 5 000000	45X148 DWG 2SFG2 .1529	2	DONOHUE, JAMES V & MARGARET 121 5TH ST RIDGEFIELD PARK NJ 121 FIFTH ST	07660-1338 R2 TM05	224000 286800 510800	1563559 V1	1563559 -25000 1538559	363697 363697 727394	405665 405500 811165	384600 384600 769200

7637600

23378695

00

25000

23353695

11050567

12303128

11676800

Block No. Lot No. Qualification Account No.	Land Dimensions Building Description Additional Lots Acreage	Prop. Class	Owner's Name Address City State Property Location	Billing Code Zip Code	Land Improvement Exemption Net Total	2025 Property Tax Special Dist	2025 Total Tax Deduction Net Tax	Amt.Billed 2025 1st Q 2nd Q Total	2nd Half 2025 3rd Q 4th Q Total	Preliminary 2026 Tax 1st Q 2nd Q Total
46 6 000000	6076SF DWG 1SFG1 .1395	2	RUSO, DONNA 125 5TH ST RIDGEFIELD PARK NJ 125 FIFTH ST	07660-1338 R2 TM05	225000 141100 366100	1120632	1120632 00 1120632	265148 265148 530296	295236 295100 590336	280200 280200 560400
46 7 000000	50X120 DWG 1SFG1 .1377	2	LEE, JOSEPH WOYONG 129 5TH ST RIDGEFIELD PARK NJ 129 FIFTH ST	07660-1338 R2 TM05	225000 137400 362400	1109306	1109306 00 1109306	262469 262468 524937	292269 292100 584369	277300 277300 554600
46 8 000000	50X120 DWG 1SFG1 .1377	2	ROMAN, JOSE 133 5TH ST RIDGEFIELD PARK NJ 133 FIFTH ST	07660-1338 R2 TM05	225000 190300 415300	1271233	1271233 00 1271233	300781 300781 601562	334871 334800 669671	317800 317800 635600
46 9 000000	50X120 DWG 1SFG2 .1377	2	ORTIZ, OFELIA G 1946 ROUALT WAY LODI, CA 137 FIFTH ST	00660 95242-9785 R2 TM05	225000 168100 393100	1203279	1203279 00 1203279	284703 284703 569406	316973 316900 633873	300800 300800 601600
46 10 000000	50X120 DWG 1SFG1 .1377	2	COSTANZA, ROBERT & NONGKRAM 141 5TH ST RIDGEFIELD PARK NJ 141 FIFTH ST	07660-1338 R2 TM05	225000 141400 366400	1121550 W1	1121550 -25000 1096550	259116 259115 518231	289219 289100 578319	274100 274100 548200
46 11 000000	50X120 DWG 1SFG1 .1377	2	MEJIA-MURILLO, CARLOS DARIO 145 FIFTH ST RIDGEFIELD PARK, NJ 145 FIFTH ST	00660 07660 R2 TM05	225000 160300 385300	1179403	1179403 00 1179403	279054 279054 558108	310695 310600 621295	294900 294900 589800
46 12 000000	50X120 DWG2 1.5SFG2 .1377	2	FASULLO, PAUL & JOSINA ETAL 149 5TH ST RIDGEFIELD PARK NJ 149 FIFTH ST	00660 07660-1338 R2 TM05	225000 208700 433700	1327556	1327556 00 1327556	314108 314107 628215	349741 349600 699341	331900 331900 663800
46 13 000000	50X120 DWG 2SFG2 .1377	2	HABASHY, NABIL & SAMIA G 151 5TH ST RIDGEFIELD PARK NJ 151 FIFTH ST	07660-1338 R2 TM05	213800 164400 378200	1157670	1157670 00 1157670	273912 273911 547823	304947 304900 609847	289400 289400 578800
46 14 000000	50X120 DWG2 1.5SF .1377	2	MORAN, ROBERT & ALINA 21335 DOVE PL CHATSWORTH, CA 161 FIFTH ST	00660 91311-1430 R2 TM05	225000 209300 434300	1329392	1329392 00 1329392	314542 314542 629084	350208 350100 700308	332300 332300 664600
46 15 000000	60X100 DWG2 2SFG2 .1377	2	MARTINEZ, YAJAIRA & LORENZO A 63 HACKENSACK AVENUE RIDGEFIELD PARK, NJ 63 HACKENSACK AVE	07660 R2 TM05	213800 288100 501900	1536316	1536316 00 1536316	363501 363501 727002	404714 404600 809314	384100 384100 768200
46 16 000000	50X113 2SFG2 APTS5 .1297	4C	71 HP COBE-CALE LLC 159 WEST SADDLE RIVER, NJ 71-3 HACK&134-6 PLSN	01977 07458 R2 TM05	263200 565400 828600	2536345	2536345 00 2536345	600114 600113 1200227	668118 668000 1336118	634100 634100 1268200
46 17 000000	61X117 ST&APT2 2SSG2 .1638	2	SHAKER, ASHRAF 125 HUDSON AVENUE RIDGEFIELD PARK NJ 128-130 PAULISON AVE	99995 07660-1749 R2 TM05	235500 630900 866400	2652050	2652050 00 2652050	627491 627490 1254981	698569 698500 1397069	663000 663000 1326000
46 18 000000	42X122 ST&APT3 3SFG2 .1176	2	126 PAULISON LLC PO BOX 1891 SOUTH HACKENSACK NJ 126 PAULISON AVE	07606 R2 TM05	259700 490400 750100	2296056	2296056 00 2296056	543260 543260 1086520	604836 604700 1209536	574000 574000 1148000
46 19 000000	50X126 DWG 1SFG1 .1446	2	ESTRADA, INGELBERT 122 PAULISON AVE RIDGEFIELD PARK, NJ 122 PAULISON AVE	07660 R2 TM05	220700 120600 341300	1044719	1044719 00 1044719	247187 247186 494373	275246 275100 550346	261200 261200 522400

6823100

20885507

00

25000

20860507

9870765

10989742

10430200

Block No. Lot No. Qualification Account No.	Land Dimensions Building Description Additional Lots Acreage	Prop. Class	Owner's Name Address City State Property Location	Billing Code Zip Code	Land Improvement Exemption Net Total	2025 Property Tax Special Dist	2025 Total Tax Deduction Net Tax	Amt.Billed 2025 1st Q 2nd Q Total	2nd Half 2025 3rd Q 4th Q Total	Preliminary 2026 Tax 1st Q 2nd Q Total
46 20 000000	50X131 DWG 3SBG1 .1504	2	INFANTE JR, EUFEMIO & KELLEY, CASEY 116 PAULISON AVENUE 00660 RIDGEFIELD PARK, NJ 07660 116 PAULISON AVE R2 TM05		233400 288600 522000	1597842	1597842 00 1597842	378059 378058 756117	420925 420800 841725	399500 399500 799000
46 21 000000	50X135 DWG 1.5SBVG2 .1550	2	MC MILLAN, NANCY 112 PAULISON AVE RIDGEFIELD PARK NJ 07660-1322 112 PAULISON AVE R2 TM05		234600 199200 433800	1327862	1327862 00 1327862	314180 314180 628360	349802 349700 699502	332000 332000 664000
46 22 000000	37X140 DWG 2SF .1189	2	SCULLY, MARY 108 PAULISON AVE RIDGEFIELD PARK NJ 07660-1322 108 PAULISON AVE R2 TM05		226700 171800 398500	1219809	1219809 00 1219809	288614 288614 577228	321381 321200 642581	305000 305000 610000
46 23 000000	33X144 DWG 2SF .1091	2	VIDUCIC, ANTE & LJUBICA 106 PAULISON AVE 00660 RIDGEFIELD PARK NJ 07660-1322 106 PAULISON AVE R2 TM05		222400 204500 426900	1306741	1306741 00 1306741	309183 309182 618365	344276 344100 688376	326700 326700 653400
46 24 000000	42X146 DWG2 2SFG2 .1408	2	COLE, CATHERINE & ISAIAS SAM 104 PAULISON AVE 00660 RIDGEFIELD PARK NJ 07660-1322 104 PAULISON AVE R2 TM05		231100 218500 449600	1376226	1376226 00 1376226	325623 325623 651246	362580 362400 724980	344100 344100 688200
46 25 000000	37X150 DWG 2SF .1274	2	PORCELLI, MICHAEL & VESNA 100 PAULISON AVE 00660 RIDGEFIELD PARK NJ 07660-1322 100 PAULISON AVE R2 TM05		228600 157900 386500	1183077	1183077 00 1183077	279923 279923 559846	311631 311600 623231	295800 295800 591600
46 26 000000	47X154 DWG2 2SFG2 .1662	2	PANTALEON PAULA LEINER J 98 PAULISON AVE 00660 RIDGEFIELD PARK, NJ 07660 98 PAULISON AVE R2 TM05		235000 276100 511100	1564477	1564477 00 1564477	370165 370164 740329	412148 412000 824148	391100 391100 782200
46 27 000000	80X158 DWG2 2SFG3 .2902	2	SANCHEZ, ROGELIO A & ANA E 92 PAULISON AVE RIDGEFIELD PARK NJ 07660-1322 92 PAULISON AVE R2 TM05		260400 292200 552600	1691509	1691509 00 1691509	400221 400220 800441	445568 445500 891068	422900 422900 845800
46 29 000000	50X143 DWG 2SFG2 .1641	2	LEE, EUNYEONG 39 SOUTH ST. RIDGEFIELD PARK, NJ 07660-2255 88 PAULISON AVE R2 TM05		234500 133700 368200	1127060	1127060 00 1127060	266669 266669 533338	296922 296800 593722	281800 281800 563600
46 30 000000	50X132 DWG2 2SFG2 .1515	2	HERRICK, BRUCE I 84 PAULISON AVE RIDGEFIELD PARK, NJ 07660 84 PAULISON AVE R2 TM05		231800 215800 447600	1370104	1370104 00 1370104	324175 324174 648349	360955 360800 721755	342500 342500 685000
46 31 C0001	37 X 120 2SBC .1019	2	MACKEY, LARRY & CLAIRE 22B SUMMIT ST RIDGEFIELD PARK NJ 07660 22B SUMMIT ST		218800 348900 567700	1737730	1737730 00 1737730	411157 411157 822314	457716 457700 915416	434400 434400 868800
46 31 C0002	37 X 120 2SBC .1019	2	JUNG, HAE SUN(SUN, JUNG HYE) 22A SUMMIT ST 00660 RIDGEFIELD PARK, NJ 07660 22A SUMMIT ST		218800 348900 567700	1737730	1737730 00 1737730	411157 411157 822314	457716 457700 915416	434400 434400 868800
46 32 000000	5808SF DWG 1 1/2SF .1333	2	SCHREIBER, R & A HERB-SCHREIBER 16 SUMMIT ST RIDGEFIELD PARK NJ 07660-1317 16 SUMMIT ST R2 TM05		228500 152000 380500	1164711	1164711 00 1164711	275578 275577 551155	306856 306700 613556	291200 291200 582400
46 33 000000	50X79 DWG 2SFG1 .0907	2	HOFMEISTER, RAYMOND E & JUDY 14 SUMMIT ST RIDGEFIELD PARK, NJ 07660 14 SUMMIT ST R2 TM05		205900 150400 356300	1090634	1090634 00 1090634	258051 258050 516101	287333 287200 574533	272700 272700 545400

6369000

19495512

00

00

19495512

9225503

10270009

9748200

Block No. Lot No. Qualification Account No.	Land Dimensions Building Description Additional Lots Acreage	Prop. Class	Owner's Name Address City State Property Location	Billing Code Zip Code	Land Improvement Exemption Net Total	2025 Property Tax Special Dist	2025 Total Tax Deduction Net Tax	Amt.Billed 2025 1st Q 2nd Q Total	2nd Half 2025 3rd Q 4th Q Total	Preliminary 2026 Tax 1st Q 2nd Q Total
46 34 000000	64X59 DWG 2SFG1 .0867	2	ANTIGUA, NEAL S & MARICARMEN 12 SUMMIT STREET RIDGEFIELD PARK, NJ 12 SUMMIT ST	00660 07660 R2 TM05	202200 162900 365100	1117571	1117571 00	264424 264424 528848	294423 294300 588723	279400 279400 558800
47 1 000000	50X109 DWG2 2SFG2 .1251	2	KOLENOVIC, VAHID & ARMA & PAJAZIT 111 PAULISON AVE RIDGEFIELD PARK, NJ 111 PAULISON AVE	00660 07660 R2 TM05	227600 260500 488100	1494074	1494074 00	353507 353506 707013	393561 393500 787061	373500 373500 747000
47 2 000000	50X110 DWG 1.5SFG1 .1263	2	GONZALEZ, RHINA & FELIPE 117 PAULISON AVE RIDGEFIELD PARK NJ 117 PAULISON AVE	00597 07660-1325 R2 TM05	227700 183700 411400	1259295	1259295 00	297957 297956 595913	331782 331600 663382	314800 314800 629600
47 3 000000	37X111 DWG 2SF .0943	2	FORTUNE, OMAR 119 PAULISON AVE RIDGEFIELD PARK, NJ 119 PAULISON AVE	00660 07660 R2 TM05	204000 223800 427800	1309496	1309496 00	309835 309834 619669	344927 344900 689827	327400 327400 654800
47 4 000000	37X111 DWG 2SF .0943	2	NASSAR, HUSEIN & ABEER 123 PAULISON AVE RIDGEFIELD PARK, NJ 123 PAULISON AVE	07660 R2 TM05	204200 157000 361200	1105633	1105633 00	261599 261599 523198	291235 291200 582435	276400 276400 552800
47 5 000000	50X112 DWG 1.5SB .1286	2	JULIORODRIGUEZ, JULIO 75 HACKENSACK AVE RIDGEFIELD PARK, NJ 75 HACKENSACK AVE	00660 07660 R2 TM05	213900 198400 412300	1262050	1262050 00	298609 298608 597217	332433 332400 664833	315500 315500 631000
47 6 000000	30X109 1&2SSCB .0751	15F	RIDGEFIELD PARK HOSE CO #3 83 HACKENSACK AVE RIDGEFIELD PARK NJ 83 HACKENSACK AVE	07660-1440 R2 TM05	*EXEMPT*	00	00 00 00	00 00 00	00 00 00	00 00 00
47 9 000000	1.25AC 2SB LINCOLN 7,8 1.2500	15A	BOARD OF EDUCATION 712 LINCOLN AVE RIDGEFIELD PARK NJ 712 LINCOLN AVE	07660 R2 TM05	*EXEMPT*	00	00 00 00	00 00 00	00 00 00	00 00 00
47.02 1 000000	1.93AC BUS GARAGE 49.01/1; 40.02/1.02 1.9300	15F	NJ TRANSIT CORP C/O REALESTATE DEPT 1 PENN PLAZA, 7TH FL. NEWARK, NJ 150 ROUTE 46 E	07105 OP2 TM14	*EXEMPT*	00	00 00 00	00 00 00	00 00 00	00 00 00
47.06 1 000000	2.57 AC HOTEL DV2024 2.5700	4A	RIDGEFIELD PROPERTIES LLC 111 WEST MAIN STREET CLINTON, NJ 100 ROUTE 46 E	08809 OP2 TM14	3212500 2987500 6200000	18978200	18978200 00	4490350 4490350 8980700	4998800 4998700 9997500	4744600 4744600 9489200
48 1 000000	40X100 DWG2 2SF .0918	2	CASTRO, ALBERTO CARDONA & A SANTOS 701 LINCOLN AVE RIDGEFIELD PARK NJ 701 LINCOLN AVE	00597 07660 R2 TM05	212500 270900 483400	1479687	1479687 00	350103 350102 700205	389782 389700 779482	369900 369900 739800
48 2 000000	40X100 DWG 2SF .0918	2	BHANDARI, NIKHIL S & HINA 707 LINCOLN AVE RIDGEFIELD PARK, NJ 707 LINCOLN AVE	00660 07660 R2 TM05	212500 212300 424800	1300313	1300313 00	307662 307661 615323	342590 342400 684990	325100 325100 650200
48 3 000000	40X100 DWG 2SF .0918	2	AWADALLAH, AHMAD GHASSAN ETAL 711 LINCOLN AVE RIDGEFIELD PARK, NJ 711 LINCOLN AVE	07660 R2 TM05	212500 236300 448800	1373777	1373777 00	325044 325043 650087	361890 361800 723690	343400 343400 686800
48 4 000000	29X120 DWG 2SF .0799	2	GARCIA, YLBERT & AMALIA 17 FERN ROAD SPARTA, NJ 713 LINCOLN AVE	07871 R2 TM05	207500 281900 489400	1498053	1498053 00	354448 354448 708896	394657 394500 789157	374500 374500 749000

10512300

32178149

00

00

32178149

15227069

16951080

16089000



Block No. Lot No. Qualification Account No.	Land Dimensions Building Description Additional Lots Acreage	Prop. Class	Owner's Name Address City State Property Location	Billing Code Zip Code	Land Improvement Exemption Net Total	2025 Property Tax Special Dist	2025 Total Tax Deduction Net Tax	Amt.Billed 2025 1st Q 2nd Q Total	2nd Half 2025 3rd Q 4th Q Total	Preliminary 2026 Tax 1st Q 2nd Q Total
48 5 000000	46X122 DWG2 2SFG1 .1288	2	OCHOA, HECTOR & GLORIA 109 HACKENSACK AVE RIDGEFIELD PARK NJ 109 HACKENSACK AVE	00597 07660-1438 R2 TM05	227600 378500 606100	1855272	1855272 00 1855272	438968 438968 877936	488736 488600 977336	463800 463800 927600
48 6 000000	62X120 DWG2 2SFG2 .1708	2	DI PIETRO, ALFRED 113 HACKENSACK AVE RIDGEFIELD PARK NJ 113 HACKENSACK AVE	07660-1438 R2 TM05	237900 293500 531400	1626615	1626615 00 1626615	384867 384866 769733	428482 428400 856882	406700 406700 813400
48 8 000000	4950SF DWG2 2SF .1136	2	RODRIGUEZ-BELLO, GLADYMARY 117 HACKENSACK AVENUE RIDGEFIELD PARK, NJ 117 HACKENSACK AVE	00660 07660 R2 TM05	231800 200900 432700	1324495	1324495 00 1324495	313383 313383 626766	348929 348800 697729	331100 331100 662200
48 8.01 000000	4645SF DWG 2SFG1 .1066	2	SHRESTHA, PRAKASH KUMAR ETAL 54 AUSTIN ST RIDGEFIELD PARK, NJ 54 AUSTIN ST	00660 07660 R2 TM05	222600 160800 383400	1173587	1173587 00 1173587	277678 277677 555355	309132 309100 618232	293400 293400 586800
48 9 000000	37X100 DWG2 2SF .0849	2	MORON, JUAN & LOURDES CALERO 56 AUSTIN ST RIDGEFEILD PARK NJ 56 AUSTIN ST	00597 07660-1443 R2 TM05	208800 292700 501500	1535092	1535092 00 1535092	363212 363211 726423	404369 404300 808669	383800 383800 767600
48 10 000000	40X120 DWG 2SF .1102	2	ROBLES, YOCONDA E 52 AUSTIN ST RIDGEFIELD PARK NJ 52 AUSTIN ST	00660 07660-1443 R2 TM05	222500 196600 419100	1282865	1282865 00 1282865	303534 303533 607067	337998 337800 675798	320700 320700 641400
48 11 000000	40X120 DWG 2SF .1102	2	HENRY, T, B NESBITT & A HENDRICKS 48 AUSTIN ST RIDGEFIELD PARK NJ 48 AUSTIN ST	00660 07660-1443 R2 TM05	222500 210400 432900	1325107	1325107 00 1325107	313528 313528 627056	349051 349000 698051	331300 331300 662600
48 12 000000	40X120 DWG 2SFG2 .1102	2	NASSAN, MARGARET M 44 AUSTIN ST RIDGEFIELD PARK NJ 44 AUSTIN ST	07660-1443 R2 TM05	222500 160000 382500	1170833	1170833 00 1170833	277026 277026 554052	308481 308300 616781	292700 292700 585400
49 1 000000	.19AC 1SSCB .1900	15D	REFORMED PRESBYTERIAN CHURCH OF N A 310 MAIN ST RIDGEFIELD PARK NJ 310 MAIN ST	*EXEMPT* 07660-1228 R2 TM05	00 00 00	00	00 00 00	00 00 00	00 00 00	00 00 00
49 2 000000	50X154 DWG 2SFG1 .1768	2	MITCHELL, MICHAEL J & LYNN A 322 MAIN ST RIDGEFIELD PARK NJ 322 MAIN ST	00660 07660-1228 R2 TM05	210900 313700 524600	1605801	1605801 00 1605801	379942 379941 759883	423018 422900 845918	401500 401500 803000
49 3 000000	4866SF DWG 2SFG2 .1117	2	BAKSH, MOHAMED S&BIBI W 114 HACKENSACK AVE RIDGEFIELD PARK, NJ 114 HACKENSACK AVE	07660 R2 TM05	223300 182300 405600	1241542	1241542 00 1241542	293756 293756 587512	327030 327000 654030	310400 310400 620800
49 4 000000	50X145 DWG 2SF .1664	2	SUYCANO, JUSTINE JOHN ETAL 328 MAIN ST RIDGEFIELD PARK, NJ 328 MAIN ST	07660 R2 TM05	212600 226400 439000	1343779	1343779 00 1343779	317946 317946 635892	353987 353900 707887	335900 335900 671800
49 5 000000	50X145 DWG 2SF .1664	2	MARKMAN, SIMON 330 MAIN ST RIDGEFIELD PARK, NJ 330 MAIN ST	00660 07660 R2 TM05	212600 257700 470300	1439588	1439588 00 1439588	340615 340615 681230	379258 379100 758358	359900 359900 719800
49.01 1 000000	33.29 AC 33.2900	15F	NJ TRANSIT CORP C/O REALESTATE DEPT 1 PENN PLAZA, 7TH FL. NEWARK, NJ 300 BERGEN TURNPIKE	*EXEMPT* 07105 OP2 TM14	00 00 00	00	00 00 00	00 00 00	00 00 00	00 00 00

5529100

16924576

00

00

16924576

8008905

8915671

8462400

Block No. Lot No. Qualification Account No.	Land Dimensions Building Description Additional Lots Acreage	Prop. Class	Owner's Name Address City State Property Location	Billing Code Zip Code	Land Improvement Exemption Net Total	2025 Property Tax Special Dist	2025 Total Tax Deduction Net Tax	Amt.Billed 2025 1st Q 2nd Q Total	2nd Half 2025 3rd Q 4th Q Total	Preliminary 2026 Tax 1st Q 2nd Q Total
49.01 2	17.34 AC OR 755,330 15F 17.3400		NJ TRANSIT CORP C/O REALESTATE DEPT 1 PENN PLAZA, 7TH FL. NEWARK, NJ 400 BERGEN TURNPIKE	07105	*EXEMPT*	00	00 00 00	00 00 00	00 00 00	00 00 00
50 1 000000	80X100 DWG 2SFG2 .1837	2	GRAVES, HARRY & HELEN 617 LINCOLN AVE RIDGEFIELD PARK NJ 617 LINCOLN AVE	07660-1409 R2 TM05	240000 153000 393000	1202973 V1	1202973 -25000 1177973	278381 278380 556761	310612 310600 621212	294500 294500 589000
50 2 000000	40X100 DWG 2SFBV .0918	2	LINA-ROSARIO, ARMANDO ETAL 621 LINCOLN AVE RIDGEFIELD PARK, NJ 621 LINCOLN AVE	00660 07660 R2 TM05	212500 184500 397000	1215217	1215217 00 1215217	287528 287527 575055	320162 320000 640162	303800 303800 607600
50 3 000000	125X120 2SB GDNAPTS14 .3444	4C	GHIA, JOYCE L PO BOX 36 HAWORTH NJ 49 AUSTIN ST	07641 R2 TM05	275000 1457800 1732800	5304101	5304101 00 5304101	1254981 1254980 2509961	1397140 1397000 2794140	1326000 1326000 2652000
50 5 000000	50X120 DWG2 2SFG2 .1377	2	TARQUINO, JHONNY H & CARMEN A 51-53 AUSTIN ST RIDGEFIELD PARK, NJ 51-53 AUSTIN ST	07660 R2 TM05	230000 289400 519400	1589883	1589883 00 1589883	376176 376175 752351	418832 418700 837532	397500 397500 795000
50 6 000000	102X112 5SB APTS39 .2623	4C	ANDER CO LLC/AFFILIATED MGT INC 301 S LIVINGSTON AVE 105 LIVINGSTON NJ 306 MAIN ST	07039 R2 TM05	1365000 3147100 4512100	13811538	13811538 00 13811538	3267889 3267888 6535777	3637961 3637800 7275761	3452900 3452900 6905800
50 7 000000	6246 SF DWG2 2SF .1434	2	PRESTON STREET HOLDINGS LLC 175 BROADWAY 1ST FL PATERSON, NJ 64 PRESTON ST	07505 R2 TM05	229500 286000 515500	1577946	1577946 00 1577946	373351 373351 746702	415644 415600 831244	394500 394500 789000
50 7.01 C0001 000000	54X120 IRR 2SFC .0000	2	VOORHEES, RANDALL 58-A PRESTON STREET RIDGEFIELD PARK, NJ 58-A PRESTON ST	00660 07660 R2 TM05	50000 80300 130300	398848	398848 00 398848	94370 94370 188740	105108 105000 210108	99700 99700 199400
50 7.01 C0002 000000	54X120 IRR 2SFC .0000	2	RUGANI, JEANINE 58B PRESTON ST RIDGEFIELD PARK NJ 58-B PRESTON ST	00660 07660-1430 R2 TM05	50000 73800 123800	378952	378952 00 378952	89663 89662 179325	99827 99800 199627	94700 94700 189400
50 8 000000	50X120 DWG 2SFG1 .1377	2	KHALIL, MAHER & MANAL 54 PRESTON ST RIDGEFIELD PARK, NJ 54 PRESTON ST	07660 R2 TM05	230000 168200 398200	1218890	1218890 00 1218890	288397 288396 576793	321097 321000 642097	304700 304700 609400
50 9 000000	50X120 DWG2 2SF .1377	2	IACONETTI, MICHAEL & LINDA A 50 PRESTON ST # 52 RIDGEFIELD PARK NJ 50-52 PRESTON ST	00660 07660-1430 R2 TM05	230000 277400 507400	1553151 V1	1553151 -25000 1528151	361235 361234 722469	402882 402800 805682	382000 382000 764000
50 10 000000	33X100 DWG2 2SF .0758	2	SAQUIC-COSME, EMILIANO ETAL 452 WALKER ST 32 FAIRVIEW, NJ 48 PRESTON ST	00660 07022 R2 TM05	212500 198200 410700	1257153	1257153 00 1257153	297450 297449 594899	331154 331100 662254	314300 314300 628600
50 11 000000	33X100 DWG 2SF .0758	2	JACKSON, THEODORE E & DEANNA M 46 PRESTON ST RIDGEFIELD PARK NJ 46 PRESTON ST	07660-1430 R2 TM05	212500 147100 359600	1100736	1100736 00 1100736	260441 260440 520881	289955 289900 579855	275200 275200 550400
50 12 000000	33X120 DWG2 2SF .0909	2	DRAKEFORD, HAMMIE & ANNMARIE 42 PRESTON ST RIDGEFIELD PARK NJ 42 PRESTON ST	07660-1430 R2 TM05	212500 191600 404100	1236950	1236950 00 1236950	292670 292669 585339	325811 325800 651611	309200 309200 618400

10403900

31846338

00

50000

31796338

15045053

16751285

15898000

Block No. Lot No. Qualification Account No.	Land Dimensions Building Description Additional Lots Acreage	Prop. Class	Owner's Name Address City State Property Location	Billing Code Zip Code	Land Improvement Exemption Net Total	2025 Property Tax Special Dist	2025 Total Tax Deduction Net Tax	Amt.Billed 2025 1st Q 2nd Q Total	2nd Half 2025 3rd Q 4th Q Total	Preliminary 2026 Tax 1st Q 2nd Q Total
50 13 000000	25X120 DWG 2SF .0689	2	NAVARRO, RAFAELA ETAL 40 PRESTON ST RIDGEFIELD PARK, NJ 40 PRESTON ST	07660 R2 TM05	200000 128300 328300	1004926	1004926 00	237772 237771	264783 264600	251200 251200
50 13.01 000000	25X120 DWG 2SF .0689	2	TIGHE, WILLIAM & ARLENE 38 PRESTON ST RIDGEFIELD PARK NJ 38 PRESTON ST	00660 07660-1430 R2 TM05	200000 125400 325400	996049	996049 00	235671 235671	262407 262300	249000 249000
50 14 000000	50X120 DWG2 2SFG2 .1377	2	KOWALCHUK, JOHN & MARGARET A 36 PRESTON ST RIDGEFIELD PARK NJ 36 PRESTON ST	00660 07660-1430 R2 TM05	230000 254700 484700	1483667	1483667 00	351044 351044	390879 390700	370900 370900
50.01 1.01 C0101	2.5 PC CONDO A 2BR .0000	2	MASSARSKAYA, VALENTINA 3628 S OCEAN BLVD HIGHLAND BEACH FL 1 BIRCH ST	33487-3393	104000 214700 318700	975541	975541 00	230819 230818	257004 256900	243900 243900
50.01 1.01 C0102	2.5 PC CONDO C 2BR .0000	2	MENDOZA, ASLYN & HARRIS WILLIAM JOSEPH 3 BIRCH ST RIDGEFIELD PARK, NJ 3 BIRCH ST	00660 07660	104000 248100 352100	1077778	1077778 00	255009 255008	283961 283800	269400 269400
50.01 1.01 C0103	2.5 PC CONDO B 2BR .0000	2	GARCIA, MARIA C 5 BIRCH ST RIDGEFIELD PARK, NJ 5 BIRCH ST	00660 07660	104000 224600 328600	1005845	1005845 00	237989 237988	264968 264900	251500 251500
50.01 1.01 C0104	2.5 PC CONDO D 2BR .0000	2	HWANG, TAE S 7 BIRCH ST RIDGEFIELD PARK, NJ 7 BIRCH ST	00660 07660	104000 254700 358700	1097981	1097981 00	259789 259788	289204 289200	274500 274500
50.01 1.01 C0105	2.5 PC CONDO B 2BR .0000	2	AUSTIN, RENNEE D , GEORGE D III 9 BIRCH ST RIDGEFIELD PARK, NJ 9 BIRCH ST	00660 07660	104000 209900 313900	960848	960848 00	227342 227342	253164 253000	240200 240200
50.01 1.01 C0106	2.5 PC CONDO D 2BR .0000	2	YOON, SUNGPHIL 11 BIRCH STREET #3D RIDGEFIELD PARK, NJ 11 BIRCH ST	07660	104000 253000 357000	1092777	1092777 00	258558 258557	287862 287800	273200 273200
50.01 1.01 C0107	2.5 PC CONDO B 2BR .0000	2	MUZAFFAR, AYESHA & MANUAL, JENNIFER 13 BIRCH ST RIDGEFIELD PARK, NJ 13 BIRCH ST	07660	104000 224600 328600	1005845	1005845 00	237989 237988	264968 264900	251500 251500
50.01 1.01 C0108	2.5 PC CONDO D 2BR .0000	2	CHA, CHAE SU & KYUNG JA ETAL 15 BIRCH ST #4D RIDGEFIELD PARK, NJ 15 BIRCH ST	07660	104000 254700 358700	1097981	1097981 00	259789 259788	289204 289200	274500 274500
50.01 1.01 C0109	2.5 PC CONDO B 2BR .0000	2	PAK, MOSES YOUNG 17 BIRCH ST RIDGEFIELD PARK, NJ 17 BIRCH ST	07660	104000 224600 328600	1005845	1005845 00	237989 237988	264968 264900	251500 251500
50.01 1.01 C0110	2.5 PC CONDO D 2BR .0000	2	HANIF, M C/O S KANG-KAY MAX REALTY 216 BROAD AVENUE, SUITE 3 PALISADES PARK NJ 19 BIRCH ST	07650	104000 253000 357000	1092777	1092777 00	258558 258557	287862 287800	273200 273200
50.01 1.01 C0111	2.5 PC CONDO B 2BR .0000	2	GALLAGHER, DANIEL & CARA 21 BIRCH STREET #6B RIDGEFIELD PARK, NJ 21 BIRCH ST	00660 07660	104000 224400 328400	1005232	1005232 00	237844 237844	264844 264700	251300 251300

4868700

14903092

00

00

14903092

7052314

7850778

7451600

Block No. Lot No. Qualification Account No.	Land Dimensions Building Description Additional Lots Acreage	Prop. Class	Owner's Name Address City State Property Location	Billing Code Zip Code	Land Improvement Exemption Net Total	2025 Property Tax Special Dist	2025 Total Tax Deduction Net Tax	Amt.Billed 2025 1st Q 2nd Q Total	2nd Half 2025 3rd Q 4th Q Total	Preliminary 2026 Tax 1st Q 2nd Q Total
50.01 1.01 C0112	2.5 PC CONDO D 2BR .0000	2	SOHN, PAUL JUNGWAN 23 BIRCH STREET #6D RIDGEFIELD PARK, NJ 23 BIRCH ST	07660	104000 253000 357000	1092777	1092777 00	258558 258557 517115	287862 287800 575662	273200 273200 546400
50.01 1.01 C0113	2.5 PC CONDO B 2BR .0000	2	KATZNER, MAX J & ROSARIO, ASHLEY I 25 BIRCH ST RIDGEFIELD PARK, NJ 25 BIRCH ST	00660 07660	104000 224600 328600	1005845	1005845 00	237989 237988 475977	264968 264900 529868	251500 251500 503000
50.01 1.01 C0114	2.5 PC CONDO D 2BR .0000	2	CHANG, VICTORIA JINYOUNG 27 BIRCH ST #7D BLDG A RIDGEFIELD PARK, NJ 27 BIRCH ST	07660	104000 256700 360700	1104103	1104103 00	261237 261237 522474	290829 290800 581629	276000 276000 552000
50.01 1.01 C0115	2.5 PC CONDO A 2BR .0000	2	KIM, SUCKJIN 29 BIRCH ST RIDGEFIELD PARK, NJ 29 BIRCH ST	07660	104000 214700 318700	975541	975541 00	230819 230818 461637	257004 256900 513904	243900 243900 487800
50.01 1.01 C0116	2.5 PC CONDO C 2BR .0000	2	KATZ, ELENA & KHROMIN, VITALY 31 BIRCH ST #8C BLDG A RIDGEFIELD PARK, NJ 31 BIRCH ST	00660 07660	104000 248100 352100	1077778	1077778 00	255009 255008 510017	283961 283800 567761	269400 269400 538800
50.01 1.01 C0201	2.5 PC CONDO A 2BR .0000	2	KIM, MIN HEE 33 BIRCH ST RIDGEFIELD PARK, NJ 33 BIRCH ST	00660 07660	104000 213700 317700	972480	972480 00	230095 230094 460189	256191 256100 512291	243100 243100 486200
50.01 1.01 C0202	2.5 PC CONDO C 2BR .0000	2	LEE, CHLOE & CHRISTINA Y 399 11TH ST #501 PALISADES PARK, NJ 35 BIRCH ST	00660 07650	104000 248100 352100	1077778	1077778 00	255009 255008 510017	283961 283800 567761	269400 269400 538800
50.01 1.01 C0203	2.5 PC CONDO B 2BR .0000	2	KIM, MI YOUNG 216 BELLEMEADE AVE. FORT LEE, NJ 37 BIRCH ST	07024	104000 225600 329600	1008906	1008906 00	238713 238713 477426	265780 265700 531480	252200 252200 504400
50.01 1.01 C0204	2.5 PC CONDO D 2BR .0000	2	CHEN, CHENGZHE & LI, HONGZI 39 BIRCH ST RIDGEFIELD PARK, NJ 39 BIRCH ST	07660	104000 257200 361200	1105633	1105633 00	261599 261599 523198	291235 291200 582435	276400 276400 552800
50.01 1.01 C0205	2.5 PC CONDO B 2BR .0000	2	KIM, RANJUNG (RAN JUNG) 41 BIRCH ST RIDGEFIELD PARK, NJ 41 BIRCH ST	00660 07660	104000 224400 328400	1005232	1005232 00	237844 237844 475688	264844 264700 529544	251300 251300 502600
50.01 1.01 C0206	2.5 PC CONDO D 2BR .0000	2	PACAL, REYHAN 43 BIRCH ST RIDGEFIELD PARK, NJ 43 BIRCH ST	07660	104000 254700 358700	1097981	1097981 00	259789 259788 519577	289204 289200 578404	274500 274500 549000
50.01 1.01 C0207	2.5 PC CONDO A 2BR .0000	2	LEE, JOSEPH T & HYO SOON PARK 45 BIRCH ST RIDGEFIELD PARK, NJ 45 BIRCH ST	07660	104000 213700 317700	972480	972480 00	230095 230094 460189	256191 256100 512291	243100 243100 486200
50.01 1.01 C0208	2.5 PC CONDO C 2BR .0000	2	BROWN, GLENETTE M 47 BIRCH ST RIDGEFIELD PARK, NJ 47 BIRCH ST	00660 07660	104000 248100 352100	1077778	1077778 00	255009 255008 510017	283961 283800 567761	269400 269400 538800
50.01 1.01 C0301	2.5 PC CONDO A 2BR .0000	2	POIKAYIL, BILSON & A FERNANDEZ 198 FOX HOLLOW ROAD WYCKOFF, NJ 49 BIRCH ST	07481	104000 213700 317700	972480	972480 00	230095 230094 460189	256191 256100 512291	243100 243100 486200

4752300

14546792

00

00

14546792

6883710

7663082

7273000

Block No. Lot No. Qualification Account No.	Land Dimensions Building Description Additional Lots Acreage	Prop. Class	Owner's Name Address City State Property Location	Billing Code Zip Code	Land Improvement Exemption Net Total	2025 Property Tax Special Dist	2025 Total Tax Deduction Net Tax	Amt.Billed 2025 1st Q 2nd Q Total	2nd Half 2025 3rd Q 4th Q Total	Preliminary 2026 Tax 1st Q 2nd Q Total
50.01 1.01 C0302	2.5 PC CONDO C 2BR .0000	2	CHUNG, LESLIE Y 51 BIRCH ST RIDGEFIELD PARK, NJ 51 BIRCH ST	00660 07660	104000 246400 350400	1072574	1072574 00	253778 253777	282519 282500	268100 268100
50.01 1.01 C0303	2.5 PC CONDO B 2BR .0000	2	HWANG, KYUNG A 53 BIRCH ST RIDGEFIELD PARK, NJ 53 BIRCH ST	00660 07660	104000 224600 328600	1005845	1005845 00	237989 237988	264968 264900	251500 251500
50.01 1.01 C0304	2.5 PC CONDO D 2BR .0000	2	PITCHANDI, BALASUBRAMANIAN ETAL 55 BIRCH ST #14 BLDG C RIDGEFIELD PARK, NJ 55 BIRCH ST	00660 07660	104000 253000 357000	1092777	1092777 00	258558 258557	287862 287800	273200 273200
50.01 1.01 C0305	2.5 PC CONDO B 2BR .0000	2	RIM, JIYUN GINA 57 BIRCH ST #15B RIDGEFIELD PARK, NJ 57 BIRCH ST	00660 07660	104000 224600 328600	1005845	1005845 00	237989 237988	264968 264900	251500 251500
50.01 1.01 C0306	2.5 PC CONDO D 2BR .0000	2	BROWN, ANDREW 59 BIRCH ST RIDGEFIELD PARK, NJ 59 BIRCH ST	00660 07660	104000 253000 357000	1092777	1092777 00	258558 258557	287862 287800	273200 273200
50.01 1.01 C0307	2.5 PC CONDO B 2BR .0000	2	KIM, MINJUNG 61 BIRCH STREET RIDGEFIELD PARK, NJ 61 BIRCH ST	07660	104000 224600 328600	1005845	1005845 00	237989 237988	264968 264900	251500 251500
50.01 1.01 C0308	2.5 PC CONDO D 2BR .0000	2	CHONG, TAEOK 63 BIRCH ST RIDGEFIELD PARK, NJ 63 BIRCH ST	00660 07660	104000 254700 358700	1097981	1097981 00	259789 259788	289204 289200	274500 274500
50.01 1.01 C0309	2.5 PC CONDO B 2BR .0000	2	YAMAMOTO,JEAN 65 BIRCH ST RIDGEFIELD PARK,NJ 65 BIRCH ST	07450	104000 224600 328600	1005845	1005845 00	237989 237988	264968 264900	251500 251500
50.01 1.01 C0310	2.5 PC CONDO D 2BR .0000	2	UM,KI HYUN & YOUNG SIL 67 BIRCH ST RIDGEFIELD PARK, NJ 67 BIRCH ST	00660 07660	104000 236600 340600	1042577	1042577 00	246680 246679	274618 274600	260600 260600
50.01 1.01 C0311	2.5 PC CONDO B 2BR .0000	2	KIM, JAE CHEL & JUNG HYE HWANG 69 BIRCH ST RIDGEFIELD PARK, NJ 69 BIRCH ST	00597 07660	104000 224600 328600	1005845	1005845 00	237989 237988	264968 264900	251500 251500
50.01 1.01 C0312	2.5 PC CONDO D 2BR .0000	2	GONZALEZ, RICARDO J & ELENA ETAL 71 BIRCH ST RIDGEFIELD PARK, NJ 71 BIRCH ST	07660	104000 253000 357000	1092777	1092777 00	258558 258557	287862 287800	273200 273200
50.01 1.01 C0313	2.5 PC CONDO B 2BR .0000	2	NOONAN, ERICA 73 BIRCH ST RIDGEFIELD PARK, NJ 73 BIRCH ST	00597 07660	104000 224400 328400	1005232	1005232 00	237844 237844	264844 264700	251300 251300
50.01 1.01 C0314	2.5 PC CONDO D 2BR .0000	2	HONG, SEOKMIN & LIM, SUHYOUNG 75 BIRCH STREET RIDGEFIELD PARK, NJ 75 BIRCH ST	07660	104000 254700 358700	1097981	1097981 00	259789 259788	289204 289200	274500 274500
50.01 1.01 C0315	2.5 PC CONDO A 2BR .0000	2	CHATURVEDI, VISHAL & SHILPA 8 BEECHWOOD DRIVE HILLSDALE NJ 77 BIRCH ST	00660 07642-2754	104000 213700 317700	972480	972480 00	230095 230094	256191 256100	243100 243100

4768500

14596381

00

00

14596381

6907175

7689206

7298400



Block No. Lot No. Qualification Account No.	Land Dimensions Building Description Additional Lots Acreage	Prop. Class	Owner's Name Address City State Property Location	Billing Code Zip Code	Land Improvement Exemption Net Total	2025 Property Tax Special Dist	2025 Total Tax Deduction Net Tax	Amt.Billed 2025 1st Q 2nd Q Total	2nd Half 2025 3rd Q 4th Q Total	Preliminary 2026 Tax 1st Q 2nd Q Total
50.01 1.01 C0316	2.5 PC CONDO C 2BR .0000	2	SONG, YOUNG EOK 79 BIRCH ST RIDGEFIELD PARK, NJ 79 BIRCH ST	07660	104000 248100 352100	1077778	1077778 00 1077778	255009 255008 510017	283961 283800 567761	269400 269400 538800
51 1 000000	51X107 DWG 2SFG2 .1253	2	CARRERO, JULIA 91 PAULISON AVE RIDGEFIELD PARK NJ 91 PAULISON AVE	00660 07660-1326 R2 TM05	230800 137700 368500	1127979	1127979 00 1127979	266887 266886 533773	297106 297100 594206	282000 282000 564000
51 2 000000	37X106 DWG 2SFG1 .0900	2	MOLIT, LUIS RODRIGUEZ 95 PAULISON AVE RIDGEFIELD PARK NJ 95 PAULISON AVE	07660-1326 R2 TM05	212700 167200 379900	1162874	1162874 00 1162874	275143 275142 550285	306389 306200 612589	290700 290700 581400
51 3 000000	50X107 DWG 2SF .1228	2	LUNA, WILSON 97 PAULISON AVE RIDGEFIELD PARK, NJ 97 PAULISON AVE	00660 07660 R2 TM05	226900 190400 417300	1277355	1277355 00 1277355	302230 302229 604459	336496 336400 672896	319300 319300 638600
51 4 000000	70X108 DWG 2SSTG2 5 .1736	2	DEJESUS, LUIS & ESAU, ALEXIS 103 PAULISON AVE RIDGEFIELD PARK, NJ 103 PAULISON AVE	00660 07660 R2 TM05	236600 228600 465200	1423977	1423977 00 1423977	336921 336921 673842	375135 375000 750135	356000 356000 712000
51 6 000000	30X108 DWG 1.75SF .0744	2	CHAN-BONA, AMERLAINE & M BAUTISTA 105 PAULISON AVE RIDGEFIELD PARK NJ 105 PAULISON AVE	07660-1326 R2 TM05	206800 218900 425700	1303068	1303068 00 1303068	308314 308313 616627	343241 343200 686441	325800 325800 651600
51 7 000000	50X120 DWG2 2SFG2 .1377	2	BEQIRI, BESNIK & BEDIHAN 11 AUSTIN ST RIDGEFIELD PARK NJ 11 AUSTIN ST	00672 07660-1401 R2 TM05	230600 320400 551000	1686611	1686611 00 1686611	399062 399062 798124	444287 444200 888487	421700 421700 843400
51 8 000000	39X120 DWG 2SFG2 .1074	2	MANENTE, RUGGIERO & PATRICIA 15 AUSTIN STREET RIDGEFIELD PARK, NJ 15 AUSTIN ST	00660 07660 R2 TM05	222300 166300 388600	1189505	1189505 00 1189505	281444 281443 562887	313318 313300 626618	297400 297400 594800
51 9 000000	50X120 DWG 2SFG2 .1377	2	MONAHAN, MYUNG H 17 AUSTIN ST. #17 RIDGEFIELD PARK, NJ 17 AUSTIN ST	07660-1401 R2 TM05	230000 150600 380600	1165017	1165017 00 1165017	275650 275649 551299	306918 306800 613718	291300 291300 582600
51 10 000000	75X120 DWG 1.5SFGB1 .2066	2	FOX, JAMES M & KAREN M 23 AUSTIN ST RIDGEFIELD PARK NJ 23 AUSTIN ST	00660 07660-1401 R2 TM05	245000 284800 529800	1621718	1621718 00 1621718	383708 383708 767416	427202 427100 854302	405400 405400 810800
51 11 000000	75X120 DWG 1SFGB1 .2066	2	RUIZ, JOSE E & ELVIA C 31 AUSTIN ST RIDGEFIELD PARK NJ 31 AUSTIN ST	00660 07660-1401 R2 TM05	245000 265500 510500	1562641	1562641 00 1562641	369730 369730 739460	411681 411500 823181	390700 390700 781400
51 12 000000	60X75 DWG 2SFG1 .1033	2	FERRER, HARRY & ABIGAIL 610 LINCOLN AVE RIDGEFIELD PARK NJ 610 LINCOLN AVE	00660 07660-1415 R2 TM05	218800 164200 383000	1172363	1172363 00 1172363	277388 277388 554776	308887 308700 617587	293100 293100 586200
51 13 000000	60X75 DWG 2SFG1 .1033	2	LLIVICURA MORA, JOSE R 604 LINCOLN AVE RIDGEFIELD PARK, NJ 604 LINCOLN AVE	07660 R2 TM05	218800 210900 429700	1315312	1315312 00 1315312	311211 311210 622421	346491 346400 692891	328800 328800 657600
51 14 000000	33X120 DWG 2SF .0909	2	AGUILAR, GALO 24 PRESTON ST RIDGEFIELD PARK, NJ 24 PRESTON ST	00660 07660 R2 TM05	212500 144800 357300	1093695	1093695 00 1093695	258775 258774 517549	288146 288000 576146	273400 273400 546800

5939200

18179893

00

00

18179893

8602935

9576958

9090000

Block No. Lot No. Qualification Account No.	Land Dimensions Building Description Additional Lots Acreage	Prop. Class	Owner's Name Address City State Property Location	Billing Code Zip Code	Land Improvement Exemption Net Total	2025 Property Tax Special Dist	2025 Total Tax Deduction Net Tax	Amt.Billed 2025 1st Q 2nd Q Total	2nd Half 2025 3rd Q 4th Q Total	Preliminary 2026 Tax 1st Q 2nd Q Total
51 15 000000	33X120 DWG 2SFG1 .0909	2	KAO, JEFFREY & KATHRYN 22 PRESTON ST RIDGEFIELD PARK, NJ 22 PRESTON ST	00660 07660 R2 TM05	212500 267200 479700	1468362	1468362 00	347423 347423	386816 386700	367100 367100
51 16 000000	33X120 DWG 2SF .0909	2	FLORES, MOISES A 20 PRESTON ST RIDGEFIELD PARK, NJ 20 PRESTON ST	00660 07660 R2 TM05	212500 226800 439300	1344697	1344697 00	318163 318163	354271 354100	336200 336200
51 17 000000	50X120 DWG2 2SFG1 .1377	2	DE MARCO, DOMINICK & PATRICIA ET AL 16 PRESTON ST RIDGEFIELD PARK NJ 16 PRESTON ST	00660 07660-1431 R2 TM05	230000 258000 488000	1493768	1493768 00	353434 353434	393500 393400	373400 373400
51 18 000000	68X120 DWG 1SSCBG2 .1873	2	DURGAJ, GJOVALIN & DIELLE 12 PRESTON ST RIDGEFIELD PARK, NJ 12 PRESTON ST	00660 07660 R2 TM05	240300 323500 563800	1725792	1725792 00	408333 408332	454627 454500	431400 431400
52 1 000000	50X120 DWG2 2SF .1377	2	ALTAMIRANO, KEVIN & JOEL 89 PAULISON AVE RIDGEFIELD PARK, NJ 89 PAULISON AVE	00660 07660 R2 TM05	230000 236800 466800	1428875	1428875 00	338080 338080	376415 376300	357200 357200
52 2 000000	25X120 DWG2 2SF .0689	2	BURNS, MICHAEL 5 PRESTON STREET RIDGEFIELD PARK, NJ 5 PRESTON ST	00672 07660 R2 TM05	200000 195400 395400	1210319	1210319 00	286369 286368	318882 318700	302600 302600
52 3 000000	25X120 DWG2 2SF .0689	2	ORTIZ PORCEL, MARCO V 7 PRESTON ST RIDGEFIELD PARK, NJ 7 PRESTON ST	07660 R2 TM05	200000 252400 452400	1384796	1384796 00	327651 327651	364794 364700	346200 346200
52 4.01 000000	50X120 3SFG1 APTS5 .1377	4C	9-11 & 13 PRESTON ST LLC 104 GRANT PLACE PARAMUS, NJ 9-11 PRESTON ST	00660 07652 R2 TM05	267000 584700 851700	2607054	2607054 00	616844 616844	686766 686600	651800 651800
52 4.02 000000	25X120 DWG 2SF .0689	2	9-11 & 13 PRESTON ST LLC 104 GRANT ST. PARAMUS, NJ 13 PRESTON ST	00660 07652 R2 TM05	184800 114800 299600	917076	917076 00	216986 216985	241605 241500	229300 229300
52 5 000000	40X120 DWG 2SFG2 .1102	2	TRUNCCELLITO, DENNIS & JEANNETTE 15 PRESTON ST RIDGEFIELD PARK NJ 15 PRESTON ST	07660-1418 R2 TM05	222500 133700 356200	1090328	1090328 00	257978 257978	287272 287100	272600 272600
52 6 000000	45X120 DWG2 2SFG1 .1240	2	DIAZ, ALFREDO & ANGELA 21 PRESTON ST RIDGEFIELD PARK NJ 21 PRESTON ST	07660-1418 R2 TM05	227000 205500 432500	1323883	1323883 00	313239 313238	348706 348700	331000 331000
52 7 000000	40X120 DWG 2SF .1102	2	CORONA SILVIA 23 PRESTON ST RIDGEFIELD PARK, NJ 23 PRESTON ST	00597 07660 R2 TM05	222500 163100 385600	1180322	1180322 00	279271 279271	310980 310800	295100 295100
52 8 000000	50X120 DWG 2SF .1377	2	OVALLES, LUIS M 25 PRESTON ST RIDGEFIELD PARK, NJ 25 PRESTON ST	07660 R2 TM05	230000 116700 346700	1061249	1061249 00	251098 251097	279554 279500	265300 265300
52 9 000000	50X120 DWG 1.5SFG1 .1377	2	ENSOMO, RANEIL ARANAS 514 LINCOLN AVE RIDGEFIELD PARK, NJ 514 LINCOLN AVE	00660 07660 R2 TM05	230000 377000 607000	1858027	1858027 00	439620 439620	489487 489300	464500 464500

6564700

20094548

00

00

20094548

9508973

10585575

10047400

Block No. Lot No. Qualification Account No.	Land Dimensions Building Description Additional Lots Acreage	Prop. Class	Owner's Name Address City State Property Location	Billing Code Zip Code	Land Improvement Exemption Net Total	2025 Property Tax Special Dist	2025 Total Tax Deduction Net Tax	Amt.Billed 2025 1st Q 2nd Q Total	2nd Half 2025 3rd Q 4th Q Total	Preliminary 2026 Tax 1st Q 2nd Q Total
52 10 000000	50X120 DWG 1.5SF .1377	2	MOY, JUSTIN & MEI 54 SUMMIT ST RIDGEFIELD PARK, NJ 54 SUMMIT ST	00660 07660 R2 TM05	230000 165800 395800	1211544	1211544 00	286659 286658 573317	319127 319100 638227	302900 302900 605800
52 10.01 000000	50X120 DWG 1.5SBG1 .1377	2	VARGAS, ROSALIE B ETAL 48 SUMMIT ST RIDGEFIELD PARK, NJ 48 SUMMIT ST	00660 07660 R2 TM05	230000 255300 485300	1485503	1485503 00	351479 351478 702957	391346 391200 782546	371400 371400 742800
52 11 000000	30X120 DWG 2SFG1 .0826	2	CHAMBERS, MARIA 46 SUMMIT STREET RIDGEFIELD PARK, NJ 46 SUMMIT ST	00660 07660 R2 TM05	207500 176800 384300	1176342	1176342 00	278330 278329 556659	309883 309800 619683	294100 294100 588200
52 12 000000	40X120 DWG2 2SF .1102	2	PAOLA PEREYRA, LYDIA 44 SUMMIT STREET RIDGEFIELD PARK, NJ 44 SUMMIT ST	00660 07660 R2 TM05	222500 280000 502500	1538153	1538153 00	363936 363936 727872	405181 405100 810281	384500 384500 769000
52 13 000000	80X120 DWG2 2SFG2 .2204	2	VAN GELDREN, CHARLES & ANNA 40 SUMMIT ST RIDGEFIELD PARK NJ 40 SUMMIT ST	00660 07660-1427 R2 TM05	248000 406200 654200	2002506	2002506 00	473805 473804 947609	527497 527400 1054897	500600 500600 1001200
52 14 000000	50X120 DWG 2SF 15 .1377	2	MARQUES, J&R C/O ERNEST A VILLA, JR 55 PARKVIEW DRIVE SUCCASUNNA, NJ 34 SUMMIT ST	00660 07876 R2 TM05	230000 125500 355500	1088186	1088186 00	257471 257471 514942	286644 286600 573244	272000 272000 544000
52 16 000000	37X120 DWG 2SF .1019	2	MARGIOTTA, DENNIS R A & DENISE M 30 SUMMIT ST RIDGEFIELD PARK NJ 30 SUMMIT ST	00672 07660-1427 R2 TM05	218800 206800 425600	1302762	1302762 00	308241 308241 616482	343180 343100 686280	325700 325700 651400
52 17 000000	62X120 DWG2 2SFG2 .1708	2	SANCHEZ, RAFAEL 26 SUMMIT STREET RIDGEFIELD PARK, NJ 26 SUMMIT ST	00660 07660 R2 TM05	237500 338300 575800	1762524	1762524 00	417024 417023 834047	464277 464200 928477	440600 440600 881200
53 1 000000	50X120 DWG 2SFG1 .1377	2	PINZON, ROBERT & BARBARA LOPEZ 62 SUMMIT ST RIDGEFIELD PARK NJ 62 SUMMIT ST	00660 07660-1426 R2 TM05	230000 207400 437400	1338881	1338881 00	316787 316787 633574	352707 352600 705307	334700 334700 669400
53 1.01 000000	50X120 DWG2 2SF .1377	2	KATAYAMA, MYRA&MITSURU&HIROKO 58 SUMMIT ST RIDGEFIELD PARK, NJ 58 SUMMIT ST	00660 07660 R2 TM05	230000 325600 555600	1700692	1700692 00	402394 402393 804787	448005 447900 895905	425200 425200 850400
53 2 000000	40X100 DWG 2SFG1 .0918	2	MONTAGUE, WILLIAM & ELIZABETH 511 LINCOLN AVE RIDGEFIELD PARK NJ 511 LINCOLN AVE	00660 07660-1408 R2 TM05	212500 123400 335900	1028190	1028190 00	243276 243275 486551	270839 270800 541639	257000 257000 514000
53 3 000000	50X80 DWG 2SFGB1 .0918	2	HAASE, PATRICK 35 PRESTON ST RIDGEFIELD PARK, NJ 35 PRESTON ST	00660 07660 R2 TM05	212500 147900 360400	1103184	1103184 00	261020 261020 522040	290644 290500 581144	275800 275800 551600
53 4 000000	50X80 DWG 1SF .0918	2	BROWN, CHRISTOPHER & VANESSA 37 PRESTON ST RIDGEFIELD PARK NJ 37 PRESTON ST	00660 07660 R2 TM05	212500 111300 323800	991152	991152 00	234513 234512 469025	261127 261000 522127	247800 247800 495600
53 5 000000	75X120 DWG2 2SFG2 .2066	2	DAUTAJ, ARDIANA & SERGIO GASHI 637 FRANKLIN AVE. FRANKLIN LAKES, NJ 43 PRESTON ST	00660 07417-2521 R2 TM05	245000 221200 466200	1427038	1427038 00	337646 337645 675291	375947 375800 751747	356800 356800 713600

6258300

19156657

00

00

19156657

9065153

10091504

9578200

