

NEW JERSEY PROPERTY TAX SYSTEM LEGEND

PART 1		PART 2		Exempt Property Identification Codes			
CODE	NAME OF OWNER	PRINCIPLE USE OR PURPOSE		CODE			
01	Federal Government	01 General Government	055 Parsonage	311	Salvation Army	640 Club	815 Observation Tower
02	State Government	02 Military Purposes	059 Rabbi Residence	313	Rescue Squad	643 Club House	840 Railroad
03	County Government	03 Education	080 Farm	315	Halfway House	646 Golf Course	845 Railroad Station
04	Municipal Government	04 Health & Welfare Etal.	083 Barn	316	Nursing Home	649 Drum & Bugle Corps	850 Railroad Depot
05	Del. Riv. & Bay Authority	05 Penal Institutions	086 Shed	319	Veterans Home	652 Beach	880 Navigation Tower
06	Del. Riv. Basin Comm.	06 Police, Fire, Rescue	089 Tool Shed	322	Firemans Home	655 Marina	901 Lake
07	Del. Riv. Joint Toll Bridge Comm.	07 Transportation	094 Dedicated Open Space	325	Civil Defense Shelter	658 Boathouse	905 Pond
08	Del. Riv. Port Authority	08 Utilities	095 Vacant Land	330	Humane Society	661 Life Guard Station	906 Pool
09	Del. Valley Reg. Plan. Comm.	09 Conservation	097 Disabled Veteran	350	College	664 Bath House	909 River
10	N.J. Turnpike Authority	10 Religious and Charitable	098 Widow of Serviceman or Disabled Veteran	353	Schools	667 Boardwalk	913 Creek
11	Garden State Pkwy. Comm.	11 Burial Grounds	100 VFW/ A.M. Leg	356	Dormatory	670 Boardwalk, Amusement	917 Canal
12	Interstate Sanitation Comm.	12 Civic and other Social Activities	101 Burial Ground	359	Laboratory	673 Booth	921 Canal Feeder
13	Mid. Atl. State Air Poll. Ctrl Comm.	13 Redevel. And Rehabilitation	106 Cemetary	362	Hall	676 Refreshment Stand	925 Canal House
14	N.Y.- N.J. Trans. Agency	14 Remediation	111 Crematory	365	Agricultural Research	679 Restaurant	929 Tidewater Basin
15	Palisades Int. Park Comm.	15 Housing and Mtg Fin. Project	116 Graveyard	368	Nursery School	682 Comfort Station	933 Water Way
16	Port Authority of N.Y.-N.J.	16 Urban Enterprize Zone	121 Mausoleum	372	Library	701 Highway	937 Watershed
17	Tri-State Comm	17 C. 441 P.L. 1991	201 Radio Station	375	Museum	702 Tunnel	940 Vehicle Bridge
18	S. Jersey Port Comm.	18 Railroad	204 Radar	378	Monument	704 Road	944 Foot Bridge
19	Waterfront Comm. of N.Y.	19 Recreation	207 Radio Tower	381	Historic Site	707 Parkway	948 Bridge Steps
20	Charitable & Non-Profit Org.	20 Medical Office/ HEZ	220 Filtering Plant	401	Military Post	710 Thoroughfare	949 Footpath
21	Fraternal Organizations		223 Pumping Station	405	Military Post, Air Force	713 Circle	950 Flood Control Dam
22	Veterans Organizations		226 Reservoir	410	Coast Guard Station	716 Island	960 Dock Bulkhead
23	Religious Organizations		229 Well	415	Naval Station	719 Jug Handle	964 Dock Lock
24	Other		232 Water Supply	420	Armory	722 Medial Strip	968 Dock Port
25	Atlantic City Expressway		235 Water Tank	426	Barracks	725 Overpass	980 Lockhouse
26	N.J. Sports & Exposition Authority		238 Water Tower	430	Ordinance Plant	726 Playground	984 Lighthouse
27	N.J. Econ. Dev. Authority	001 Administrative Bldg.	241 Water Tower Booster Station	501	Fire House	728 Right of Way	988 Marine Elevator
28	County Food Dist. Authority	004 Commercial Bldg.	244 Water Plant	505	Volunteer Fire Co.	730 Traffic Island	991 Revenue Allocation District
29	Urban Renewal Entity	005 Office Bldg.	247 Water Stand Pipe	510	Fire Tower	731 Traffic Triangle	992 Marine Terminal
30	CRDA- Casino Redev. Authority	007 Maintenance Bldg.	250 Sewage Treatment	530	Police Station	740 Toll Booth	993 Urban Renewal Entity
31	N.J. Education Facilities Authority	010 Municipal Bldg.	254 Sewage Disposal	535	Pistol Range	743 Toll Plaza	994 5 Yr. Tax Agreement
32	Hackensck Mead. Comm	013 Post Office	256 Sanitary Landfill	560	Penal Institution	746 Sidewalk	995 Atlantic City Expressway
33	County Improvement Authority	016 State Bldg.	258 Drainage	601	Stadium	749 Lighting Standards	996 Riparian Grant
34	N.J. Natural Land Tr./ Natur. Cons	019 Court House	270 Atomic Energy Plant	604	Theatre	752 Service Area	997 Residence
35	N.J. House and Mtg. Fin. Agency	022 Storage Bldg.	280 Oil Tank	607	Amphitheater	760 Gate House	998 Urban Renewal
36	N.J. Transit	025 Utility Bldg.	283 Incinerator	610	Pavillion	763 Garage	999 Public Housing
37	County Park Commission	040 Church	286 Mosquito Control	613	Community Center	766 Highway Plant	
38	County Utilities Authority	043 Chapel	289 Dog Pound	616	Grange Hall	769 Inspection Station	
39	County Housing Authority	046 Synagogue	301 Hospital	619	Forest	772 Weighing Station	
40	Municipal Housing Authority	047 Tax Lien Foreclosure	304 Clinic	622	Park	780 Parking Area	
41	Municipal Utilities Authority	048 In-Lieu of Tax Payment	306 Mediaci Office/ HEZ	623	Green Acres	789 Brownsfields	
42	Municipal Improvement Authority	049 Convent	307 Health Center	625	Game Preserve	790 Commerc. \ Indust. Purpose	
43	Municipal Parking Authority	050 Recreation Fields	308 County Food Dist. Facility	628	Bird Sanctuary	795 Vehicle Terminal	
44	Patco	051 Recreation Center	309 Rescue Mission	631	Hatchery	801 Airport	
45	S. Jersey Transportation Authority	052 Rectory	310 Red Cross Facility	634	Stable	805 Air Facility	
				637	Camp	810 Air Terminal	

TABLE OF AGGREGATES
OF TAXABLE AND EXEMPT PROPERTY IN THE TAXING DISTRICT OF RUTHERFORD

FOR 2025

(1) VALUE OF LAND	1444,132,150
(2) VALUE OF IMPROVEMENTS	1295,667,850
(3) TOTAL VALUE LAND & IMPRVMT EXCL 2ND CLASS RR	2739,800,000
(4) TAX VALUE MACH,IMPLMNT & EQUIPT OF TELEPHONE, PETROLEUM REFINERIES MISCELLANEOUS	9,289,838
(5) EXEMPTIONS	
POLLUTION CONTROL (RS 54:4-3.56)	
FIRE SUPPRESSION (RS 54:4-3.13)	
FALLOUT SHELTER (RS 54:4-3.48)	
WATER/SEWAGE FAC. (RS 54:4-3.59)	
UEZ ABATEMENT (RS 54:4-3.139)	
HOME IMPROVEMENT (RS 54:4-3.72)	
MULTI FAMILY (RS 54:4-3.121)	
CL 4 ABATEMENT (RS 54:4-3.95)	
RENEWABLE ENERGY (RS 54:4-3.113)	
DWELL ABATEMENT (RS 40A:21-5)	
DWELL EXEMPTION (RS 40A:21-5)	
NEW DWL/CONV ABATE (RS 40A:21-5)	
NEW DWL/CONV EXEM (RS 40A:21-5)	
MUL DWELL EXEM (RS 40A:21-6)	
MUL DWELL ABATE (RS 40A:21-6)	
COM/IND EXEMPTION (RS 40A:21-7)	
TOTAL	
(5A) DEDUCTIONS ALLOWED (C.73,L.1976)	
NBR VETERANS	182
NBR VETERANS WIDOWS	40
TOTAL	222
NBR SENIOR CITIZENS	15
NBR DISABLED PERSONS	4
NBR SURVIVING SPOUSE	
TOTAL	241
(6) NET VALUATION TAXABLE	2749,089,838
(7) TAX RATE - GENL TAX RATE PER \$100 TAXABLE VALUE	3.200
(8) RATIO - AVERAGE RATIO OF ASSESSED TO TRUE VALUE OF REAL PROPERTY	72.40%
(9A) UEZ EXPIRED (-)	
(9B) TRUE VALUE CL II RR PROPERTY (+)	
(10) EQUALIZATION	51,252,269
(11) NET VALUE ON WHICH COUNTY TAXES ARE APPORTIONED	3,800,342,107
(12) APPORTIONMENT OF TAXES	
TOTAL CNTY TAX APPRT	8,489,124.77
ADJUSTMENTS	
CNTY EQUAL TBL APPL (+ OR -)	
APPEALS & CORR. (+ OR -)	33,890.94
NET CNTY TAX APPOR	8,455,233.83
LESS EXCESS STATE AID	

(13) VALUATION OF EXEMPT PROPERTY	
PUBLIC SCHOOL PROP	39,239,300
OTHER SCHOOL PROP	15,383,700
PUBLIC PROP	59,907,400
CHURCH & CHARITABLE PROP	29,348,100
CEMETERY & GRAVEYARD	
OTHER EXEMPT PROP	102,484,200
TOTAL VALUE	246,362,700
(14) MISC REVENUE FOR SUPPORT OF BUDGET	
SURPLUS REVENUE APPROPRIATED	3,350,000.00
MISC REVENUE ANTICIPATED	9,735,752.07
RECEIPT FROM DELINQUENT TAX & LIEN	530,000.00
TOTAL MISCELLANEOUS REVENUE	13,615,752.07

(15) APPORTIONMENT OF TAXES		
ITEM	AMOUNT	RATE
NET CNTY TX LESS ST AID	8,455,233.83	.308
COUNTY LIBRARY TAX		
COUNTY HEALTH TAX		
COUNTY OPEN SPACE	380,034.21	.014
DISTRICT SCHOOL TAX	51,968,162.00	1.891
CONSOLIDATED SCHOOL TAX		
REGIONAL SCHOOL TAX		
MUNICIPAL OPEN SPACE		
MUNICIPAL LIBRARY TAX	1,261,714.01	.046
LOCAL MUNCLP PURPOSE TAX	25,881,943.99	.941
TOTAL TAX LEVY	87,947,088.04	
AUTHORIZED RATE		3.200


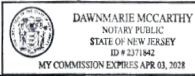
(16) REAL PROPERTY CLASSIFICATION SUMMARY	
ITEMS	TAX VALUE
1. VACANT LAND	60 24,928,900
2. RESIDENTIAL	5,010 2201,796,500
3A. FARM (REGULAR)	
3B. FARM (QUALIFIED)	
4A. COMMERCIAL	252 311,811,300
4B. INDUSTRIAL	25 90,943,400
4C. APARTMENT	34 110,319,900
TOTAL CLASS 4A,4B,4C	513,074,600
TOTAL ALL CLASSES	2739,800,000

STATE OF NEW JERSEY BERGEN COUNTY

I (WE) _____ ASSESSOR(S) OF THE
TAXING DISTRICT OF RUTHERFORD DO SWEAR (OR AFFIRM)
THAT THE FOREGOING TAX LIST AND TAX DUPLICATE CONTAIN THE
VALUATIONS OF ALL THE PROPERTY LIABLE TO TAXATION IN THE TAXING
DISTRICT IN WHICH I (WE) AM (ARE) TAX ASSESSOR(S), AND THAT
SUCH PROPERTY HAS BEEN VALUED WITHOUT FAVOR OR PARTIALITY AT
ITS TAXABLE VALUE AND I (WE) HAVE ALLOWED ONLY SUCH EXEMPTIONS
AND DEDUCTIONS AS ARE PRESCRIBED BY LAW

I (WE) DO FURTHER SWEAR (OR AFFIRM) THAT, FOR THE TAX YEAR 2025,
I (WE) HAVE COMPLETED AND PUT INTO OPERATION A DISTRICT-WIDE
ADJUSTMENTS OF REAL PROPERTY TAXABLE VALUATIONS AND SUCH TAXABLE
VALUATIONS CONFORM TO THE PERCENTAGE LEVEL ESTABLISHED FOR SUCH
YEAR FOR EXPRESSING THE TAXABLE VALUE OF REAL PROPERTY IN THE
COUNTY.

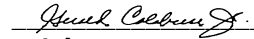



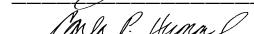
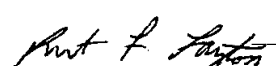


SWORN AND SUBSCRIBED BEFORE ME

ASSESSOR(S)

CERTIFICATION BY COUNTY BOARD

THIS IS TO CERTIFY THAT THE FOREGOING IS A TRUE AND
COMPLETE RECORD OF THE TAXES ASSESSED FOR THE YEAR 2025 IN THE
TAXING DISTRICT OF RUTHERFORD COUNTY OF
BERGEN, NEW JERSEY, AND THAT \$ 2,749,089,838 IS THE
NET VALUATION TAXABLE AND 3,800,342,107 IS THE NET VALUATION
ON WHICH COUNTY TAXES AND REGIONAL OR CONSOLIDATED SCHOOL TAXES
ARE APPORTIONED.

ATTEST:  PRESIDENT
 V. PRESIDENT
 COMMISSIONER
 COMMISSIONER
 COMMISSIONER
 TAX ADMINISTRATOR
 COMMISSIONER
 COMMISSIONER
COUNTY BOARD OF TAXATION

TAXING DISTRICT 56 RUTHERFORD			2025	TAX	LIST	DISTRICT	SUMMARY	COUNTY 02	BERGEN	08/20/25
	CLASSIFICATION	NO. OF PARCELS	LAND VALUE		IMPROVEMENT VALUE		TOTAL VALUE	BOOK VALUE OF TANG PERS PROP	EXEMPTION AMOUNT	NET TAXABLE VALUE
1	VACANT LAND	60	24,928,900		0		24,928,900		0	24,928,900
2	RESIDENTIAL	5,010	1,252,999,750		948,796,750		2,201,796,500		0	2,201,796,500
3A	FARM (REGULAR)	0	0		0		0		0	0
3B	FARM (QUALIFIED)	0	0		0		0		0	0
4A	COMMERCIAL	252	95,144,200		216,667,100		311,811,300		0	311,811,300
4B	INDUSTRIAL	25	33,575,400		57,368,000		90,943,400		0	90,943,400
4C	APARTMENT	34	37,483,900		72,836,000		110,319,900		0	110,319,900
CLASS 4 TOTAL		311	166,203,500		346,871,100		513,074,600		0	513,074,600
RATABLE TOTAL		5,381	1,444,132,150		1,295,667,850		2,739,800,000		0	2,739,800,000
5A	CLASS 1 RAILROAD	2	1,803,800		0		1,803,800		0	1,803,800
5B	CLASS 2 RAILROAD	0	0		0		0		0	0
RAILROAD TOTAL		2	1,803,800		0		1,803,800		0	1,803,800
6A	TELEPHONE	1						12,831,268		9,289,838
6B	PETROL REFINRIES	0						0		0
6C	MISCELLANEOUS	0						0		0
PUBLIC UTIL. TOTAL		1						12,831,268		9,289,838
15A	PUBLIC SCHOOL	8	7,502,700		31,736,600		39,239,300		0	39,239,300
15B	OTHER SCHOOL	8	3,407,400		11,976,300		15,383,700		0	15,383,700
15C	PUBLIC PROPERTY	49	44,336,600		15,570,800		59,907,400		0	59,907,400
15D	CHARITABLE	28	11,134,300		18,213,800		29,348,100		0	29,348,100
15E	CEMETERY	0	0		0		0		0	0
15F	MISCELLANEOUS	61	11,353,650		91,130,550		102,484,200		0	102,484,200
EXEMPT TOTAL		154	77,734,650		168,628,050		246,362,700		0	246,362,700
----- D E D U C T I O N S -----			----- E X E M P T I O N S -----			----- E X E M P T I O N S -----		----- E X E M P T I O N S -----		
CLASSIFICATION		NO. OF DEDUCTS	DEDUCTION AMOUNT	CLASSIFICATION		NO. OF PARCELS	EXEMPTION AMOUNT	CLASSIFICATION		NO. OF PARCELS
SENIOR CITIZEN		15	3,750	FIRE SUPPRESS		0	0	DWELL ABATE		0
DISABLED PERSON		4	1,000	POLLUTION CNTRL		0	0	DWELL EXEMP		0
SURVIVING SPOUSE		0	0	FALLOUT SHELTER		0	0	NEW DWEL/CONV ABAT		0
VETERAN		182	45,375	WATER/SEWAGE FAC		0	0	NEW DWEL/CONV EXMT		0
WIDOW OF VETERAN		40	10,000	HOME IMPROVEMENT		0	0	MUL DWELL EXEMP		0
				CLASS 4 ABATEMENT		0	0	MUL DWELL ABATE		0
				MULTI-FAMILY DWELL		0	0	COM/IND EXEMP		0
				UEZ ABATEMENT		0	0	RENEWABLE ENERGY		0

I ASSESSOR OF THE TAXING DISTRICT OF RUTHERFORD DO SWEAR (OR AFFIRM) THAT THE FOREGOING
TAX LIST AND TAX DUPLICATE CONTAIN THE VALUATIONS OF ALL THE PROPERTY LIABLE TO TAXATION IN THE TAXING DISTRICT IN WHICH I AM TAX
ASSESSOR, AND THAT SUCH PROPERTY HAS BEEN VALUED WITHOUT FAVOR OR PARTIALITY AT ITS TAXABLE VALUE AND I HAVE ALLOWED ONLY SUCH
EXEMPTIONS AND DEDUCTIONS AS ARE PRESCRIBED BY LAW.

ASSESSOR

I DO FURTHER SWEAR (OR AFFIRM) THAT, FOR THE TAX YEAR 2025, I HAVE COMPLETED AND PUT INTO OPERATION A DISTRICT WIDE ADJUSTMENT OF
REAL PROPERTY TAXABLE VALUATIONS AND SUCH TAXABLE VALUATIONS CONFORM TO THE PERCENTAGE LEVEL ESTABLISHED FOR SUCH YEAR FOR
EXPRESSING THE TAXABLE VALUE OF REAL PROPERTY IN THE COUNTY.

SWORN AND SUBSCRIBED BEFORE ME

ASSESSOR

Dawn Marie McCarthy



SPECIAL TAXING DISTRICT		NO. OF ITEMS	LAND VALUE	IMPROVEMENTS	EXEMPTIONS	NET TAXABLE
H71	RATABLES	1	240,300	218,500	0	458,800
	RAILROAD	0	0	0		0
	PUB UTIL	0	0			0
	EXEMPTS	0	0	0		0
H72	RATABLES	3	731,900	591,600	0	1,323,500
	RAILROAD	0	0	0		0
	PUB UTIL	0	0			0
	EXEMPTS	0	0	0		0
H74	RATABLES	2	581,700	437,700	0	1,019,400
	RAILROAD	0	0	0		0
	PUB UTIL	0	0			0
	EXEMPTS	0	0	0		0
H81	RATABLES	2	490,200	387,700	0	877,900
	RAILROAD	0	0	0		0
	PUB UTIL	0	0			0
	EXEMPTS	0	0	0		0
H82	RATABLES	1	2,660,000	8,400,000	0	11,060,000
	RAILROAD	0	0	0		0
	PUB UTIL	0	0			0
	EXEMPTS	0	0	0		0
H83	RATABLES	1	270,800	160,000	0	430,800
	RAILROAD	0	0	0		0
	PUB UTIL	0	0			0
	EXEMPTS	0	0	0		0

2025 TAX CALCULATION ACKNOWLEDGEMENT REPORT

TAXING DISTRICT 56 RUTHERFORD

COUNTY 02 BERGEN

BLOCK	LOT	QUALIFIC.	PROPERTY LOCATION	CLASS	NET VAL	TAX AMOUNTS			PRELIM.	
						TOT YEAR	1ST HALF	2ND HALF		
107	2.02		90 WOODLAND AVE	15F	345000	.00	5258.73	5258.73-	.00	*OVERBILL*
136	28		146 MOUNTAIN WAY	15F	580000	.00	8925.90	8925.90-	.00	*OVERBILL*
151.01	38		17 NEVINS ST	15F	325000	.00	4946.63	4946.63-	.00	*OVERBILL*
193	19.01		88 VANDERBURGH AVE	15F	585200	.00	5305.70	5305.70-	.00	*OVERBILL*

2025 TAX CALCULATION ACKNOWLEDGEMENT REPORT										
TAXING DISTRICT 56 RUTHERFORD				COUNTY 02 BERGEN						
	COUNT	NET VALUE	TOTAL TAXES (GENERAL)	TOTAL TAXES (SPECIAL)	DEDUCTION AMOUNT	NET AMOUNT OF TAXES	2025 TAXES (1ST HALF)	2025 TAXES (2ND HALF)	2026 TAXES (1ST HALF)	
* RATABLES *	5,381	2,739,800,000	87,673,600.00	.00	60,125.00	87,613,475.00	42,735,641.15	44,877,833.85	43,806,737.50	
* RAILROADS *	2	1,803,800	.00	.00	.00	.00	.00	.00	.00	
* UTILITIES *	1	9,289,838	297,274.82	.00	.00	297,274.82	148,688.52	148,586.30	148,637.41	
* EXEMPTS *	154	246,362,700	.00	.00	.00	.00	24,436.96	24,436.96-	.00	

TAX RATES FOR THE YEAR OF 2025

TAXING DISTRICT 56 RUTHERFORD COUNTY 02 BERGEN

DESCRIPTION OF TAX	SPECIAL TAX CODE	RATE PER \$100	FLAT TAX AMOUNT
COUNTY TAX		.308	
COUNTY OPEN SPACE		.014	
DISTRICT SCHOOL TAX		1.891	
LIBRARY TAX		.046	
LOCAL MUNICIPAL TAX		.941	
MUNICIPAL OPEN SPACE		.000	

TOTAL PROPERTY TAX 2025		3.200	

SPECIAL TAX DESCRIPTION.....

* STATE AID RATE	A01	.000
------------------	-----	------

* STATE AID NOT PART OF GENERAL TAX RATE

TAX RATE EDIT AUDIT TRAIL									
CTY/ DIST	TAX YEAR	RATE SEQ	RATE DESCRIPTION	TAX RATE	FLAT AMOUNT	--SPECIAL TAX DATA--			INHIBIT FLAGS
						CODE	RATE	FLAT	
0256	2025	01	COUNTY TAX	00308	000000				
0256	2025	02	COUNTY OPEN SPACE	00014	000000				
0256	2025	03	DISTRICT SCHOOL TAX	01891	000000				
0256	2025	04	LIBRARY TAX	00046	000000				
0256	2025	05	LOCAL MUNICIPAL TAX	00941	000000				
0256	2025	06	MUNICIPAL OPEN SPACE	00000	000000				
0256	2025	07	STATE AID RATE			A01	00000	000000	
				-----	-----		-----	-----	
0256	2025	00	TOTAL PROPERTY TAX 2025	3.200	.00		.000	.00	

*** TAX RATE ACCEPTED

TAXING DISTRICT NO. 56 RUTHERFORD

COUNTY NO. 02 BERGEN

PAGE NO	NET TAXABLE VALUE	TOTAL TAXES (GENERAL)	TOTAL TAXES (SPECIAL)	DEDUCTION AMOUNT	NET AMOUNT OF TAXES	2025 TAXES (1ST HALF)	2025 TAXES (2ND HALF)	2026 TAXES (1ST HALF)
0001	5,105,500	163,376.00	.00	.00	163,376.00	75,826.28	87,549.72	81,690.00
0002	5,574,600	178,387.20	.00	.00	178,387.20	86,991.65	91,395.55	89,194.00
0003	6,470,400	207,052.80	.00	.00	207,052.80	103,520.50	103,532.30	103,526.00
0004	5,521,200	176,678.40	.00	750.00	175,928.40	85,908.35	90,020.05	87,966.00
0005	6,047,400	193,516.80	.00	.00	193,516.80	94,369.69	99,147.11	96,760.00
0006	6,439,500	206,064.00	.00	.00	206,064.00	95,800.68	110,263.32	103,032.00
0007	5,388,000	172,416.00	.00	250.00	172,166.00	83,945.40	88,220.60	86,086.00
0008	6,341,400	202,924.80	.00	250.00	202,674.80	98,832.59	103,842.21	101,338.00
0009	6,101,600	195,251.20	.00	500.00	194,751.20	94,965.50	99,785.70	97,380.00
0010	6,148,900	196,764.80	.00	250.00	196,514.80	95,828.60	100,686.20	98,258.00
0011	6,527,000	208,864.00	.00	250.00	208,614.00	101,728.87	106,885.13	104,308.00
0012	6,949,300	222,377.60	.00	.00	222,377.60	108,443.87	113,933.73	111,188.00
0013	7,485,300	239,529.60	.00	.00	239,529.60	116,808.16	122,721.44	119,764.00
0014	6,959,700	222,710.40	.00	.00	222,710.40	108,606.15	114,104.25	111,356.00
0015	6,558,400	209,868.80	.00	.00	209,868.80	102,307.99	107,560.81	104,932.00
0016	6,589,700	210,870.40	.00	.00	210,870.40	102,832.29	108,038.11	105,438.00
0017	10,034,700	321,110.40	.00	.00	321,110.40	156,591.52	164,518.88	160,554.00
0018	6,963,000	222,816.00	.00	500.00	222,316.00	108,407.65	113,908.35	111,160.00
0019	7,064,600	226,067.20	.00	250.00	225,817.20	110,118.13	115,699.07	112,906.00
0020	3,599,100	115,171.20	.00	.00	115,171.20	57,477.93	57,693.27	57,586.00
0021	5,053,300	161,705.60	.00	250.00	161,455.60	78,731.79	82,723.81	80,730.00
0022	4,331,300	138,601.60	.00	250.00	138,351.60	67,464.97	70,886.63	69,176.00
0023	5,467,400	174,956.80	.00	.00	174,956.80	85,318.82	89,637.98	87,478.00
0024	5,044,900	161,436.80	.00	.00	161,436.80	78,089.01	83,347.79	80,720.00
0025	5,133,100	164,259.20	.00	250.00	164,009.20	79,977.07	84,032.13	82,004.00
0026	4,564,900	146,076.80	.00	.00	146,076.80	70,821.77	75,255.03	73,038.00
0027	4,462,000	142,784.00	.00	.00	142,784.00	69,629.56	73,154.44	71,396.00
0028	6,055,100	193,763.20	.00	250.00	193,513.20	94,364.89	99,148.31	96,758.00
0029	6,185,100	197,923.20	.00	250.00	197,673.20	96,393.53	101,279.67	98,838.00
0030	5,751,100	184,035.20	.00	.00	184,035.20	89,745.94	94,289.26	92,016.00
0031	6,850,200	219,206.40	.00	500.00	218,706.40	106,647.44	112,058.96	109,354.00
0032	6,121,500	195,888.00	.00	.00	195,888.00	95,526.03	100,361.97	97,944.00
0033	6,479,400	207,340.80	.00	.00	207,340.80	101,111.09	106,229.71	103,670.00
0034	6,666,500	213,328.00	.00	250.00	213,078.00	103,905.78	109,172.22	106,540.00
0035	7,064,700	226,070.40	.00	500.00	225,570.40	109,994.67	115,575.73	112,788.00
0036	6,361,000	203,552.00	.00	.00	203,552.00	99,263.45	104,288.55	101,776.00
0037	6,399,400	204,780.80	.00	500.00	204,280.80	99,612.68	104,668.12	102,140.00
0038	6,916,200	221,068.40	.00	250.00	221,068.40	107,530.83	113,537.57	110,536.00
0039	6,928,700	221,718.40	.00	.00	221,718.40	108,122.38	113,596.02	110,862.00
0040	6,883,400	220,268.80	.00	250.00	220,018.80	107,290.51	112,728.29	110,006.00
0041	7,038,400	225,228.80	.00	.00	225,228.80	109,834.28	115,394.52	112,616.00
0042	6,939,800	222,073.60	.00	250.00	221,823.60	108,170.63	113,652.97	110,914.00
0043	6,719,300	215,017.60	.00	500.00	214,517.60	104,604.70	109,912.90	107,258.00
0044	7,348,400	235,148.80	.00	250.00	234,898.80	114,766.86	120,131.94	117,450.00
0045	6,301,800	201,657.60	.00	.00	201,657.60	98,339.64	103,317.96	100,832.00
0046	6,734,300	215,497.60	.00	250.00	215,247.60	104,963.80	110,283.80	107,624.00
0047	7,219,300	231,017.60	.00	.00	231,017.60	112,657.22	118,360.38	115,512.00
0048	6,671,300	213,481.60	.00	250.00	213,231.60	103,980.67	109,250.93	106,612.00
0049	7,277,300	232,873.60	.00	250.00	232,623.60	113,437.29	119,186.31	116,316.00
0050	6,485,900	207,548.80	.00	.00	207,548.80	101,212.51	106,336.29	103,776.00
0051	6,543,300	209,385.60	.00	250.00	209,135.60	101,891.18	107,244.42	104,566.00
0052	6,901,700	220,854.40	.00	250.00	220,604.40	107,576.08	113,028.32	110,300.00
0053	6,187,200	197,990.40	.00	.00	197,990.40	96,551.30	101,439.10	98,994.00
0054	6,141,100	196,515.20	.00	.00	196,515.20	95,831.91	100,683.29	98,258.00
0055	6,123,500	195,952.00	.00	250.00	195,702.00	94,352.39	101,349.61	97,852.00
0056	6,286,700	201,174.40	.00	500.00	200,674.40	97,853.99	102,820.41	100,342.00
0057	8,146,700	260,694.40	.00	250.00	260,444.40	126,879.29	133,565.11	130,222.00
0058	6,572,100	210,307.20	.00	.00	210,307.20	102,557.67	107,749.53	105,154.00
0059	8,999,300	287,977.60	.00	250.00	287,727.60	140,309.12	147,418.48	143,868.00
0060	8,607,500	275,440.00	.00	.00	275,440.00	134,195.09	141,244.91	137,722.00
0061	7,527,900	240,892.80	.00	.00	240,892.80	117,472.91	123,419.89	120,448.00
0062	6,396,800	204,697.60	.00	250.00	204,447.60	99,470.82	104,976.78	102,222.00
0063	6,354,400	203,340.80	.00	250.00	203,090.80	99,035.45	104,055.35	101,546.00
0064	6,795,500	217,206.00	.00	250.00	217,006.00	105,812.70	111,393.30	108,604.00
0065	7,590,000	242,880.00	.00	250.00	242,630.00	118,316.99	124,313.01	121,316.00

TAXING DISTRICT NO. 56 RUTHERFORD

COUNTY NO. 02 BERGEN

PAGE NO	NET TAXABLE VALUE	TOTAL TAXES (GENERAL)	TOTAL TAXES (SPECIAL)	DEDUCTION AMOUNT	NET AMOUNT OF TAXES	2025 TAXES (1ST HALF)	2025 TAXES (2ND HALF)	2026 TAXES (1ST HALF)
0066	6,060,800	193,945.60	.00	.00	193,945.60	94,578.80	99,366.80	96,976.00
0067	6,499,900	207,996.80	.00	.00	207,996.80	101,431.00	106,565.80	104,000.00
0068	5,677,700	181,686.40	.00	.00	181,686.40	88,386.74	93,299.66	90,844.00
0069	7,294,500	233,424.00	.00	.00	233,424.00	113,677.61	119,746.39	116,714.00
0070	6,603,000	211,296.00	.00	.00	211,296.00	103,039.86	108,256.14	105,650.00
0071	7,070,200	226,246.40	.00	250.00	225,996.40	110,205.50	115,790.90	112,996.00
0072	7,312,900	234,012.80	.00	.00	234,012.80	114,117.83	119,894.97	117,006.00
0073	7,847,000	251,104.00	.00	250.00	250,854.00	122,327.46	128,526.54	125,430.00
0074	7,121,800	227,897.60	.00	.00	227,897.60	111,135.72	116,761.88	113,948.00
0075	7,535,400	241,132.80	.00	250.00	240,882.80	117,464.95	123,417.85	120,442.00
0076	7,996,400	255,884.80	.00	.00	255,884.80	124,783.86	131,100.94	127,942.00
0077	8,207,200	262,630.40	.00	250.00	262,380.40	127,948.39	134,432.01	131,190.00
0078	7,119,900	227,836.80	.00	.00	227,836.80	111,106.07	116,730.73	113,920.00
0079	7,973,600	255,155.20	.00	250.00	254,905.20	124,303.06	130,602.14	127,454.00
0080	7,451,100	238,435.20	.00	250.00	238,185.20	116,149.44	122,035.76	119,092.00
0081	6,988,700	223,638.40	.00	.00	223,638.40	109,058.69	114,579.71	111,820.00
0082	4,318,800	138,201.60	.00	500.00	137,701.60	67,019.88	70,681.72	68,850.00
0083	7,325,400	234,412.80	.00	.00	234,412.80	112,930.29	121,482.51	117,208.00
0084	5,570,800	178,265.60	.00	.00	178,265.60	86,932.37	91,333.23	89,134.00
0085	3,110,200	99,526.40	.00	.00	99,526.40	48,534.71	50,991.69	49,764.00
0086	3,033,800	97,081.60	.00	.00	97,081.60	47,267.58	49,814.02	48,538.00
0087	5,754,300	184,137.60	.00	500.00	183,637.60	89,071.50	94,566.10	91,818.00
0088	7,604,000	243,328.00	.00	250.00	243,078.00	118,535.45	124,542.55	121,538.00
0089	17,717,200	566,950.40	.00	.00	566,950.40	276,372.39	290,578.01	283,476.00
0090	7,076,100	226,435.20	.00	250.00	226,185.20	110,297.58	115,887.62	113,098.00
0091	5,993,700	191,798.40	.00	250.00	191,548.40	93,406.73	98,141.67	95,774.00
0092	6,815,600	218,099.20	.00	.00	218,099.20	106,025.09	112,074.11	109,048.00
0093	7,370,800	235,865.60	.00	250.00	235,615.60	114,896.38	120,719.22	117,808.00
0094	6,341,700	202,934.40	.00	.00	202,934.40	98,962.28	103,972.12	101,468.00
0095	5,779,900	184,956.80	.00	250.00	184,706.80	89,730.19	94,976.61	92,354.00
0096	6,223,500	199,152.00	.00	500.00	198,652.00	96,867.77	101,784.23	99,328.00
0097	5,829,400	186,540.80	.00	750.00	185,790.80	90,592.83	95,197.97	92,894.00
0098	6,068,200	194,182.40	.00	250.00	193,932.40	94,569.30	99,363.10	96,966.00
0099	5,925,400	189,612.80	.00	250.00	189,362.80	92,340.88	97,021.92	94,680.00
0100	7,214,500	230,864.00	.00	250.00	230,614.00	112,266.94	118,347.06	115,308.00
0101	6,869,100	219,811.20	.00	250.00	219,561.20	107,067.34	112,493.86	109,782.00
0102	6,930,200	221,766.40	.00	.00	221,766.40	108,145.80	113,620.60	110,884.00
0103	6,552,100	209,667.20	.00	500.00	209,167.20	101,995.58	107,171.62	104,586.00
0104	6,753,100	216,099.20	.00	250.00	215,849.20	105,257.14	110,592.06	107,924.00
0105	3,645,100	116,643.20	.00	.00	116,643.20	56,881.80	59,761.40	58,318.00
0106	2,776,800	88,857.60	.00	.00	88,857.60	43,155.50	45,702.10	44,426.00
0107	2,688,600	86,035.20	.00	.00	86,035.20	41,955.63	44,079.57	43,018.00
0108	6,170,700	197,462.40	.00	.00	197,462.40	95,991.09	101,471.31	98,730.00
0109	6,965,100	222,883.20	.00	250.00	222,633.20	108,565.41	114,067.79	111,318.00
0110	6,729,000	215,328.00	.00	250.00	215,078.00	104,759.37	110,318.63	107,540.00
0111	6,327,600	202,483.20	.00	250.00	202,233.20	98,442.46	103,790.74	101,116.00
0112	6,884,100	220,291.20	.00	750.00	219,541.20	107,051.42	112,489.78	109,772.00
0113	7,095,900	227,068.80	.00	.00	227,068.80	110,731.55	116,337.25	113,534.00
0114	11,760,400	376,332.80	.00	250.00	376,082.80	183,396.07	192,686.73	188,042.00
0115	5,697,500	182,320.00	.00	.00	182,320.00	88,892.36	93,427.64	91,158.00
0116	6,279,500	200,944.00	.00	250.00	200,694.00	97,866.64	102,827.36	100,344.00
0117	5,728,300	183,305.60	.00	250.00	183,055.60	89,265.17	93,790.43	91,530.00
0118	5,553,400	177,708.80	.00	.00	177,708.80	85,813.50	91,895.30	88,856.00
0119	5,243,100	167,779.20	.00	250.00	167,529.20	81,634.32	85,894.88	83,768.00
0120	6,763,600	216,435.20	.00	.00	216,435.20	105,546.01	110,889.19	108,220.00
0121	5,121,200	163,878.40	.00	.00	163,878.40	87,718.86	76,159.54	81,940.00
0122	7,740,900	247,708.80	.00	.00	247,708.80	120,671.78	127,037.02	123,856.00
0123	7,554,600	241,747.20	.00	250.00	241,497.20	117,686.55	123,810.65	120,746.00
0124	9,766,100	312,515.20	.00	.00	312,515.20	151,267.11	161,248.09	156,260.00
0125	5,927,600	189,683.20	.00	.00	189,683.20	92,500.23	97,182.97	94,842.00
0126	5,267,500	168,560.00	.00	500.00	168,060.00	81,949.36	86,110.64	84,032.00
0127	6,074,400	194,380.80	.00	.00	194,380.80	94,791.04	99,589.76	97,188.00
0128	6,164,900	197,276.80	.00	500.00	196,776.80	95,953.29	100,823.51	98,386.00
0129	4,963,200	158,822.40	.00	.00	158,822.40	75,840.32	82,982.08	79,412.00
0130	5,698,700	182,358.40	.00	250.00	182,108.40	88,803.25	93,305.15	91,054.00

TAXING DISTRICT NO. 56 RUTHERFORD

COUNTY NO. 02 BERGEN

PAGE NO	NET TAXABLE VALUE	TOTAL TAXES (GENERAL)	TOTAL TAXES (SPECIAL)	DEDUCTION AMOUNT	NET AMOUNT OF TAXES	2025 TAXES (1ST HALF)	2025 TAXES (2ND HALF)	2026 TAXES (1ST HALF)
0131	5,441,300	174,121.60	.00	250.00	173,871.60	84,661.51	89,210.09	86,932.00
0132	5,694,400	182,220.80	.00	.00	182,220.80	88,861.16	93,359.64	91,112.00
0133	7,181,800	229,817.60	.00	.00	229,817.60	111,660.04	118,157.56	114,908.00
0134	9,532,100	305,027.20	.00	.00	305,027.20	148,436.34	156,590.86	152,514.00
0135	5,096,400	163,084.80	.00	.00	163,084.80	79,529.35	83,555.45	81,540.00
0136	6,930,400	221,772.80	.00	.00	221,772.80	108,148.93	113,623.87	110,888.00
0137	9,634,600	308,307.20	.00	.00	308,307.20	150,347.99	157,959.21	154,152.00
0138	5,224,300	167,177.60	.00	.00	167,177.60	81,131.98	86,045.62	83,588.00
0139	5,206,500	166,608.00	.00	.00	166,608.00	81,247.48	85,360.52	83,304.00
0140	5,843,200	186,982.40	.00	.00	186,982.40	91,183.18	95,799.22	93,490.00
0141	6,076,700	194,454.40	.00	250.00	194,204.40	94,701.93	99,502.47	97,106.00
0142	9,477,900	303,292.80	.00	250.00	303,042.80	150,884.46	152,158.34	151,524.00
0143	6,102,000	195,264.00	.00	.00	195,264.00	95,221.74	100,042.26	97,630.00
0144	8,121,900	259,900.80	.00	250.00	259,650.80	126,679.70	132,971.10	129,824.00
0145	5,400,500	172,816.00	.00	.00	172,816.00	84,274.86	88,541.14	86,410.00
0146	5,051,900	161,660.80	.00	.00	161,660.80	78,834.92	82,825.88	80,828.00
0147	11,072,700	354,326.40	.00	.00	354,326.40	172,789.52	181,536.88	177,164.00
0148	6,781,700	217,014.40	.00	.00	217,014.40	105,828.46	111,185.94	108,506.00
0149	7,419,200	237,414.40	.00	.00	237,414.40	115,776.65	121,637.75	118,706.00
0150	5,910,100	189,123.20	.00	.00	189,123.20	87,453.57	101,669.63	94,560.00
0151	4,752,600	152,083.20	.00	.00	152,083.20	74,164.35	77,918.85	76,042.00
0152	5,630,900	180,188.80	.00	.00	180,188.80	87,815.61	92,373.19	90,094.00
0153	7,265,500	232,496.00	.00	.00	232,496.00	113,378.16	119,117.84	116,246.00
0154	6,404,300	204,937.60	.00	250.00	204,687.60	99,814.14	104,873.46	102,346.00
0155	6,042,700	193,366.40	.00	250.00	193,116.40	94,171.37	98,945.03	96,558.00
0156	5,749,000	183,968.00	.00	750.00	183,218.00	89,230.50	93,987.50	91,612.00
0157	6,630,700	212,182.40	.00	500.00	211,682.40	103,176.87	108,505.53	105,844.00
0158	5,478,600	175,315.20	.00	.00	175,315.20	85,028.54	90,286.66	87,656.00
0159	7,671,700	245,494.40	.00	.00	245,494.40	119,716.91	125,777.49	122,748.00
0160	6,729,800	215,353.60	.00	250.00	215,103.60	105,522.45	109,581.15	107,552.00
0161	6,836,500	218,768.00	.00	.00	218,768.00	106,683.61	112,084.39	109,380.00
0162	6,773,300	216,745.60	.00	.00	216,745.60	105,697.39	111,048.21	108,374.00
0163	6,666,900	213,340.80	.00	500.00	212,840.80	103,787.00	109,053.80	106,420.00
0164	6,606,700	211,414.40	.00	500.00	210,914.40	102,847.59	108,066.81	105,460.00
0165	7,242,400	231,756.80	.00	250.00	231,506.80	112,892.69	118,614.11	115,754.00
0166	6,389,300	204,457.60	.00	500.00	203,957.60	99,444.12	104,513.48	101,976.00
0167	5,723,300	183,145.60	.00	.00	183,145.60	89,404.21	93,741.39	91,574.00
0168	6,256,900	200,220.80	.00	.00	200,220.80	97,638.96	102,581.84	100,110.00
0169	6,570,000	210,240.00	.00	.00	210,240.00	102,137.88	108,102.12	105,118.00
0170	6,314,400	202,060.80	.00	500.00	201,560.80	98,286.23	103,274.57	100,782.00
0171	7,129,700	228,150.40	.00	.00	228,150.40	111,133.99	117,016.41	114,070.00
0172	6,187,900	198,012.80	.00	750.00	197,262.80	96,009.33	101,253.47	98,630.00
0173	5,997,800	191,929.60	.00	250.00	191,679.60	92,729.47	98,950.13	95,838.00
0174	6,044,300	193,417.60	.00	500.00	192,917.60	93,998.00	98,919.60	96,464.00
0175	6,323,800	202,361.60	.00	.00	202,361.60	95,764.80	106,596.80	101,182.00
0176	5,461,600	174,771.20	.00	250.00	174,521.20	85,103.31	89,417.89	87,262.00
0177	6,271,500	200,688.00	.00	750.00	199,938.00	97,491.79	102,446.21	99,968.00
0178	5,623,900	179,964.80	.00	250.00	179,714.80	87,635.99	92,078.81	89,856.00
0179	7,070,200	226,246.40	.00	.00	226,246.40	103,543.90	122,702.50	113,120.00
0180	6,552,600	209,683.20	.00	250.00	209,433.20	102,128.36	107,304.84	104,718.00
0181	7,215,500	230,896.00	.00	.00	230,896.00	112,472.92	118,423.08	115,450.00
0182	6,231,300	199,401.60	.00	.00	199,401.60	97,239.47	102,162.13	99,700.00
0183	6,657,700	213,046.40	.00	250.00	212,796.40	103,768.46	109,027.94	106,398.00
0184	6,417,300	205,353.60	.00	.00	205,353.60	100,142.01	105,211.59	102,676.00
0185	5,982,100	191,427.20	.00	.00	191,427.20	93,350.71	98,076.49	95,716.00
0186	6,467,800	206,969.60	.00	250.00	206,719.60	100,805.04	105,914.56	103,360.00
0187	7,371,700	235,894.40	.00	.00	235,894.40	115,035.41	120,858.99	117,946.00
0188	5,979,300	191,337.60	.00	250.00	191,087.60	92,976.05	98,111.55	95,544.00
0189	9,776,000	312,832.00	.00	.00	312,832.00	152,554.52	160,277.48	156,416.00
0190	5,749,600	183,987.20	.00	.00	183,987.20	89,722.54	94,264.66	91,994.00
0191	7,754,000	248,128.00	.00	250.00	247,878.00	120,876.20	127,001.80	123,938.00
0192	6,286,300	201,161.60	.00	.00	201,161.60	98,097.74	103,063.86	100,582.00
0193	5,154,500	164,944.00	.00	250.00	164,694.00	77,859.47	86,834.53	82,348.00
0194	9,458,900	302,684.80	.00	.00	302,684.80	147,606.18	155,078.62	151,342.00
0195	6,763,600	216,435.20	.00	.00	216,435.20	105,546.00	110,889.20	108,220.00

TAXING DISTRICT NO. 56 RUTHERFORD

COUNTY NO. 02 BERGEN

PAGE NO	NET TAXABLE VALUE	TOTAL TAXES (GENERAL)	TOTAL TAXES (SPECIAL)	DEDUCTION AMOUNT	NET AMOUNT OF TAXES	2025 TAXES (1ST HALF)	2025 TAXES (2ND HALF)	2026 TAXES (1ST HALF)
0196	5,741,800	183,737.60	.00	.00	183,737.60	89,600.83	94,136.77	91,866.00
0197	5,197,200	166,310.40	.00	.00	166,310.40	81,047.72	85,262.68	83,154.00
0198	5,719,100	183,011.20	.00	250.00	182,761.20	89,121.60	93,639.60	91,378.00
0199	5,436,500	173,968.00	.00	.00	173,968.00	84,836.62	89,131.38	86,984.00
0200	5,829,800	186,553.60	.00	250.00	186,303.60	90,849.07	95,454.53	93,148.00
0201	5,038,700	161,238.40	.00	.00	161,238.40	78,628.95	82,609.45	80,620.00
0202	6,346,800	203,097.60	.00	.00	203,097.60	99,041.85	104,055.75	101,548.00
0203	5,983,200	191,462.40	.00	250.00	191,212.40	93,242.87	97,969.53	95,608.00
0204	5,457,800	174,649.60	.00	250.00	174,399.60	84,919.02	89,480.58	87,198.00
0205	3,266,600	104,531.20	.00	250.00	104,281.20	50,850.32	53,430.88	52,140.00
0206	8,396,700	268,694.40	.00	250.00	268,444.40	130,905.55	137,538.85	134,222.00
0207	6,900,500	220,816.00	.00	.00	220,816.00	107,356.20	113,459.80	110,408.00
0208	5,852,500	187,280.00	.00	.00	187,280.00	96,587.01	90,692.99	93,636.00
0209	5,978,100	191,299.20	.00	.00	191,299.20	92,901.28	98,397.92	95,652.00
0210	5,393,700	172,598.40	.00	250.00	172,348.40	84,043.74	88,304.66	86,174.00
0211	6,315,300	202,089.60	.00	250.00	201,839.60	98,425.30	103,414.30	100,922.00
0212	6,493,100	207,779.20	.00	.00	207,779.20	101,120.42	106,658.78	103,888.00
0213	5,868,500	187,792.00	.00	250.00	187,542.00	90,778.85	96,763.15	93,770.00
0214	6,199,500	198,384.00	.00	250.00	198,134.00	96,618.23	101,515.77	99,066.00
0215	7,715,800	246,905.60	.00	.00	246,905.60	120,278.68	126,626.92	123,452.00
0216	7,147,100	228,707.20	.00	.00	228,707.20	111,152.89	117,554.31	114,352.00
0217	5,382,200	172,230.40	.00	.00	172,230.40	83,989.25	88,241.15	86,114.00
0218	6,439,600	206,067.20	.00	750.00	205,317.20	100,115.00	105,202.20	102,660.00
0219	6,469,700	207,030.40	.00	250.00	206,780.40	100,508.57	106,271.83	103,392.00
0220	6,307,800	201,849.60	.00	500.00	201,349.60	98,183.25	103,166.35	100,672.00
0221	6,578,500	210,512.00	.00	500.00	210,012.00	102,407.53	107,604.47	105,008.00
0222	7,195,200	230,246.40	.00	250.00	229,996.40	112,639.91	117,356.49	114,996.00
0223	6,868,500	219,792.00	.00	250.00	219,542.00	107,057.97	112,484.03	109,770.00
0224	6,662,900	213,212.80	.00	.00	213,212.80	103,974.58	109,238.22	106,608.00
0225	7,646,400	244,684.80	.00	.00	244,684.80	119,322.11	125,362.69	122,346.00
0226	7,914,700	253,270.40	.00	250.00	253,020.40	123,258.93	129,761.47	126,512.00
0227	7,926,700	253,654.40	.00	.00	253,654.40	123,696.19	129,958.21	126,828.00
0228	8,099,800	259,193.60	.00	.00	259,193.60	126,397.41	132,796.19	129,596.00
0229	7,899,400	252,780.80	.00	.00	252,780.80	123,270.17	129,510.63	126,390.00
0230	6,431,000	205,792.00	.00	.00	205,792.00	99,981.27	105,810.73	102,896.00
0231	5,767,800	184,569.60	.00	500.00	184,069.60	89,744.07	94,325.53	92,034.00
0232	7,266,200	232,518.40	.00	250.00	232,268.40	113,264.08	119,004.32	116,134.00
0233	6,946,800	222,297.60	.00	.00	222,297.60	107,491.96	114,805.64	111,148.00
0234	7,992,600	255,763.20	.00	.00	255,763.20	124,719.89	131,043.31	127,878.00
0235	6,908,900	221,084.80	.00	.00	221,084.80	107,813.44	113,271.36	110,542.00
0236	7,948,200	254,342.40	.00	.00	254,342.40	123,618.17	130,724.23	127,170.00
0237	7,023,100	224,739.20	.00	.00	224,739.20	109,595.50	115,143.70	112,370.00
0238	8,349,500	267,184.00	.00	250.00	266,934.00	130,168.99	136,765.01	133,468.00
0239	7,114,100	227,651.20	.00	250.00	227,401.20	110,890.57	116,510.63	113,698.00
0240	7,197,500	230,320.00	.00	.00	230,320.00	112,317.01	118,002.99	115,158.00
0241	6,876,900	220,060.80	.00	.00	220,060.80	107,314.07	112,746.73	110,030.00
0242	5,028,700	160,918.40	.00	250.00	160,668.40	78,347.89	82,320.51	80,332.00
0243	5,052,400	161,676.80	.00	.00	161,676.80	78,536.89	83,139.91	80,838.00
0244	5,823,000	186,336.00	.00	250.00	186,086.00	90,742.97	95,343.03	93,044.00
0245	6,185,500	197,936.00	.00	.00	197,936.00	96,524.76	101,411.24	98,968.00
0246	6,481,600	207,411.20	.00	250.00	207,161.20	101,020.40	106,140.80	103,580.00
0247	6,625,300	212,009.60	.00	.00	212,009.60	103,387.85	108,621.75	106,004.00
0248	6,265,800	200,505.60	.00	250.00	200,255.60	97,652.85	102,602.75	100,130.00
0249	5,603,600	179,315.20	.00	250.00	179,065.20	87,319.21	91,745.99	89,532.00
0250	5,441,400	174,124.80	.00	250.00	173,874.80	84,788.08	89,086.72	86,938.00
0251	7,099,400	227,180.80	.00	.00	227,180.80	110,786.17	116,394.63	113,588.00
0252	6,431,000	205,792.00	.00	250.00	205,542.00	99,076.04	106,465.96	102,770.00
0253	6,299,700	201,590.40	.00	250.00	201,340.40	97,974.14	103,366.26	100,670.00
0254	5,995,900	191,868.80	.00	.00	191,868.80	92,353.55	99,515.25	95,932.00
0255	6,076,800	194,457.60	.00	.00	194,457.60	94,505.48	99,952.12	97,228.00
0256	7,378,500	236,112.00	.00	.00	236,112.00	115,141.53	120,970.47	118,054.00
0257	5,724,600	183,187.20	.00	250.00	182,937.20	98,133.30	84,803.90	91,468.00
0258	6,915,000	221,280.00	.00	.00	221,280.00	107,757.25	113,522.75	110,640.00
0259	6,597,700	211,126.40	.00	.00	211,126.40	102,957.16	108,169.24	105,564.00
0260	6,547,000	209,504.00	.00	250.00	209,254.00	102,165.98	107,088.02	104,630.00

TAXING DISTRICT NO. 56 RUTHERFORD

COUNTY NO. 02 BERGEN

PAGE NO	NET TAXABLE VALUE	TOTAL TAXES (GENERAL)	TOTAL TAXES (SPECIAL)	DEDUCTION AMOUNT	NET AMOUNT OF TAXES	2025 TAXES (1ST HALF)	2025 TAXES (2ND HALF)	2026 TAXES (1ST HALF)
0261	5,813,400	186,028.80	.00	.00	186,028.80	90,454.41	95,574.39	93,016.00
0262	6,896,700	220,694.40	.00	250.00	220,444.40	105,882.92	114,561.48	110,222.00
0263	6,551,800	209,657.60	.00	.00	209,657.60	102,240.88	107,416.72	104,828.00
0264	6,339,000	202,848.00	.00	.00	202,848.00	98,920.14	103,927.86	101,424.00
0265	6,786,400	217,164.80	.00	250.00	216,914.80	105,651.80	111,263.00	108,458.00
0266	6,227,200	199,270.40	.00	250.00	199,020.40	96,727.46	102,292.94	99,510.00
0267	7,301,300	233,641.60	.00	250.00	233,391.60	113,811.84	119,579.76	116,696.00
0268	6,344,400	203,020.80	.00	750.00	202,270.80	98,275.14	103,995.66	101,138.00
0269	6,621,200	211,878.40	.00	250.00	211,628.40	103,198.86	108,429.54	105,814.00
0270	2,442,700	78,166.40	.00	.00	78,166.40	38,118.36	40,048.04	39,086.00
0271	2,500,000	80,000.00	.00	.00	80,000.00	39,012.52	40,987.48	40,000.00
0272	2,487,400	79,596.80	.00	.00	79,596.80	38,815.90	40,780.90	39,800.00
0273	2,655,700	84,982.40	.00	.00	84,982.40	41,442.22	43,540.18	42,492.00
0274	5,795,500	185,456.00	.00	.00	185,456.00	90,150.10	95,305.90	92,728.00
0275	3,730,700	119,382.40	.00	250.00	119,132.40	58,217.63	60,914.77	59,566.00
0276	3,644,300	116,617.60	.00	250.00	116,367.60	56,619.35	59,748.25	58,184.00
0277	12,834,300	410,697.60	.00	250.00	410,447.60	200,154.29	210,293.31	205,224.00
0278	9,648,300	308,745.60	.00	.00	308,745.60	150,561.75	158,183.85	154,374.00
0279	9,133,900	292,284.80	.00	.00	292,284.80	142,534.54	149,750.26	146,140.00
0280	8,054,100	257,731.20	.00	250.00	257,481.20	125,559.27	131,921.93	128,740.00
0281	5,860,500	187,536.00	.00	500.00	187,036.00	91,039.29	95,996.71	93,520.00
0282	6,443,900	206,204.80	.00	250.00	205,954.80	100,432.10	105,522.70	102,980.00
0283	5,384,400	172,300.80	.00	.00	172,300.80	83,524.24	88,776.56	86,150.00
0284	6,964,300	222,857.60	.00	250.00	222,607.60	108,552.94	114,054.66	111,304.00
0285	5,125,100	164,003.20	.00	.00	164,003.20	84,923.85	79,079.35	82,004.00
0286	5,951,300	190,441.60	.00	.00	190,441.60	92,870.07	97,571.53	95,222.00
0287	4,511,500	144,368.00	.00	.00	144,368.00	69,598.33	74,769.67	72,186.00
0288	4,397,400	140,716.80	.00	250.00	140,466.80	68,496.48	71,970.32	70,234.00
0289	6,623,400	211,948.80	.00	.00	211,948.80	103,358.21	108,590.59	105,974.00
0290	6,205,200	198,566.40	.00	500.00	198,066.40	96,421.45	101,644.95	99,034.00
0291	4,968,000	158,976.00	.00	.00	158,976.00	77,525.65	81,450.35	79,488.00
0292	5,170,900	165,468.80	.00	250.00	165,218.80	80,499.82	84,718.98	82,608.00
0293	3,033,300	97,065.60	.00	.00	97,065.60	47,334.69	49,730.91	48,534.00
0294	2,507,200	80,230.40	.00	.00	80,230.40	39,124.88	41,105.52	40,112.00
0295	2,721,800	87,097.60	.00	.00	87,097.60	42,473.72	44,623.88	43,548.00
0296	2,794,300	89,417.60	.00	250.00	89,167.60	43,480.10	45,687.50	44,582.00
0297	3,426,400	109,644.80	.00	125.00	109,519.80	53,306.63	56,213.17	54,760.00
0298	6,986,900	223,580.80	.00	.00	223,580.80	109,030.62	114,550.18	111,788.00
0299	17,262,300	552,393.60	.00	.00	552,393.60	269,378.22	283,015.38	276,200.00
0300	10,787,600	345,203.20	.00	.00	345,203.20	168,340.53	176,862.67	172,600.00
0301	5,289,300	169,257.60	.00	250.00	169,007.60	82,414.57	86,593.03	84,500.00
0302	5,227,800	167,289.60	.00	.00	167,289.60	81,579.87	85,709.73	83,642.00
0303	4,172,200	133,510.40	.00	250.00	133,260.40	64,958.81	68,301.59	66,630.00
0304	3,837,700	122,806.40	.00	.00	122,806.40	59,887.33	62,919.07	61,404.00
0305	6,527,900	208,892.80	.00	250.00	208,642.80	101,742.92	106,899.88	104,320.00
0306	6,189,900	198,076.80	.00	250.00	197,826.80	96,468.41	101,358.39	98,912.00
0307	5,898,200	188,742.40	.00	250.00	188,492.40	91,916.45	96,575.95	94,248.00
0308	6,251,800	200,057.60	.00	500.00	199,557.60	97,434.37	102,123.23	99,776.00
0309	5,539,000	177,248.00	.00	250.00	176,998.00	86,311.13	90,686.87	88,496.00
0310	6,544,200	209,414.40	.00	.00	209,414.40	102,122.29	107,292.11	104,708.00
0311	5,411,800	173,177.60	.00	.00	173,177.60	84,451.17	88,726.43	86,590.00
0312	5,421,600	173,491.20	.00	250.00	173,241.20	84,479.11	88,762.09	86,620.00
0313	5,124,900	163,996.80	.00	1,250.00	162,746.80	79,349.08	83,397.72	81,378.00
0314	5,565,300	178,089.60	.00	.00	178,089.60	86,846.55	91,243.05	89,044.00
0315	5,508,700	176,278.40	.00	.00	176,278.40	85,963.29	90,315.11	88,140.00
0316	6,895,400	220,652.80	.00	.00	220,652.80	107,602.75	113,050.05	110,326.00
0317	5,981,700	191,414.40	.00	500.00	190,914.40	93,094.47	97,819.93	95,454.00
0318	5,412,800	173,209.60	.00	.00	173,209.60	84,466.77	88,742.83	86,604.00
0319	6,290,900	201,308.80	.00	250.00	201,058.80	98,044.53	103,014.27	100,528.00
0320	5,401,200	172,838.40	.00	500.00	172,338.40	84,035.77	88,302.63	86,168.00
0321	5,767,000	184,544.00	.00	500.00	184,044.00	89,744.09	94,299.91	92,020.00
0322	6,901,600	220,851.20	.00	.00	220,851.20	106,877.12	113,974.08	110,428.00
0323	5,350,300	171,209.60	.00	500.00	170,709.60	83,241.45	87,468.15	85,352.00
0324	6,052,900	193,692.80	.00	.00	193,692.80	94,455.55	99,237.25	96,846.00
0325	6,136,800	196,377.60	.00	.00	196,377.60	95,511.83	100,865.77	98,190.00

TAXING DISTRICT NO. 56 RUTHERFORD

COUNTY NO. 02 BERGEN

PAGE NO	NET TAXABLE VALUE	TOTAL TAXES (GENERAL)	TOTAL TAXES (SPECIAL)	DEDUCTION AMOUNT	NET AMOUNT OF TAXES	2025 TAXES (1ST HALF)	2025 TAXES (2ND HALF)	2026 TAXES (1ST HALF)
0326	5,637,300	180,393.60	.00	.00	180,393.60	87,720.43	92,673.17	90,196.00
0327	4,321,900	138,300.80	.00	.00	138,300.80	67,443.30	70,857.50	69,148.00
0328	4,591,800	146,937.60	.00	.00	146,937.60	71,655.09	75,282.51	73,470.00
0329	5,411,800	173,177.60	.00	.00	173,177.60	84,451.18	88,726.42	86,586.00
0330	5,369,900	171,836.80	.00	.00	171,836.80	83,797.31	88,039.49	85,920.00
0331	4,803,600	153,715.20	.00	.00	153,715.20	74,960.20	78,755.00	76,858.00
0332	3,731,400	119,404.80	.00	.00	119,404.80	57,958.56	61,446.24	59,700.00
0333	5,014,200	160,454.40	.00	250.00	160,204.40	78,121.62	82,082.78	80,100.00
0334	5,306,900	169,820.80	.00	250.00	169,570.80	82,689.21	86,881.59	84,786.00
0335	4,441,800	142,137.60	.00	.00	142,137.60	69,211.31	72,926.29	71,066.00
0336	6,248,800	199,961.60	.00	500.00	199,461.60	97,262.57	102,199.03	99,734.00
0337	7,330,300	234,569.60	.00	500.00	234,069.60	113,782.01	120,287.59	117,034.00
0338	6,960,600	222,739.20	.00	500.00	222,239.20	107,310.64	114,928.56	111,124.00
0339	5,723,800	183,161.60	.00	.00	183,161.60	89,319.93	93,841.67	91,580.00
0340	6,863,800	219,641.60	.00	250.00	219,391.60	106,883.21	112,508.39	109,700.00
0341	5,740,800	183,705.60	.00	250.00	183,455.60	88,566.06	94,889.54	91,728.00
0342	6,045,100	193,443.20	.00	.00	193,443.20	93,762.70	99,680.50	96,722.00
0343	5,167,700	165,366.40	.00	250.00	165,116.40	80,517.00	84,599.40	82,560.00
0344	4,271,000	136,672.00	.00	250.00	136,422.00	66,523.99	69,898.01	68,214.00
0345	4,024,700	128,790.40	.00	.00	128,790.40	62,805.48	65,984.92	64,394.00
0346	5,492,100	175,747.20	.00	.00	175,747.20	85,704.26	90,042.94	87,872.00
0347	5,803,800	185,721.60	.00	.00	185,721.60	90,284.32	95,437.28	92,860.00
0348	6,487,900	207,612.80	.00	250.00	207,362.80	101,118.71	106,244.09	103,680.00
0349	6,266,100	200,515.20	.00	250.00	200,265.20	97,593.56	102,671.64	100,130.00
0350	35,162,800	1,125,209.60	.00	250.00	1,124,959.60	548,465.54	576,494.06	562,484.00
0351	6,655,900	212,988.80	.00	.00	212,988.80	103,701.51	109,287.29	106,492.00
0352	6,186,100	197,955.20	.00	500.00	197,455.20	95,017.00	102,438.20	98,726.00
0353	7,465,700	238,902.40	.00	.00	238,902.40	116,502.31	122,400.09	119,450.00
0354	5,626,200	180,038.40	.00	.00	180,038.40	87,796.91	92,241.49	90,022.00
0355	7,753,300	248,105.60	.00	750.00	247,355.60	120,615.30	126,740.30	123,676.00
0356	7,120,300	227,849.60	.00	.00	227,849.60	111,031.18	116,818.42	113,928.00
0357	6,938,100	222,019.20	.00	.00	222,019.20	108,269.10	113,750.10	111,006.00
0358	6,381,200	204,198.40	.00	250.00	203,948.40	99,219.59	104,728.81	101,974.00
0359	6,158,800	197,081.60	.00	.00	197,081.60	96,108.11	100,973.49	98,542.00
0360	7,485,300	239,529.60	.00	250.00	239,279.60	116,683.15	122,596.45	119,640.00
0361	6,548,600	209,555.20	.00	.00	209,555.20	102,023.97	107,531.23	104,778.00
0362	5,861,700	187,574.40	.00	.00	187,574.40	96,069.09	91,505.31	93,786.00
0363	5,784,700	185,110.40	.00	500.00	184,610.40	85,908.36	98,702.04	92,308.00
0364	5,439,900	174,076.80	.00	.00	174,076.80	81,924.73	92,152.07	87,036.00
0365	6,535,100	209,123.20	.00	.00	209,123.20	101,754.01	107,369.19	104,562.00
0366	6,472,400	207,116.80	.00	250.00	206,866.80	100,876.85	105,989.95	103,432.00
0367	6,094,000	195,008.00	.00	.00	195,008.00	95,096.92	99,911.08	97,506.00
0368	6,000,700	192,022.40	.00	.00	192,022.40	93,640.97	98,381.43	96,012.00
0369	4,940,700	158,102.40	.00	.00	158,102.40	76,810.97	81,291.43	79,050.00
0370	5,540,100	177,283.20	.00	250.00	177,033.20	86,328.31	90,704.89	88,518.00
0371	15,117,100	483,747.20	.00	250.00	483,497.20	234,633.53	248,863.67	241,748.00
0372	5,699,400	182,380.80	.00	250.00	182,130.80	88,814.18	93,316.62	91,066.00
0373	4,994,800	159,833.60	.00	250.00	159,583.60	77,818.89	81,764.71	79,794.00
0374	5,008,500	160,272.00	.00	500.00	159,772.00	77,907.68	81,864.32	79,888.00
0375	5,368,700	171,798.40	.00	500.00	171,298.40	83,528.58	87,769.82	85,648.00
0376	5,467,900	174,972.80	.00	250.00	174,722.80	85,201.61	89,521.19	87,362.00
0377	5,276,500	168,848.00	.00	.00	168,848.00	82,339.82	86,508.18	84,424.00
0378	4,704,600	150,547.20	.00	.00	150,547.20	73,415.32	77,131.88	75,272.00
0379	2,299,300	73,577.60	.00	.00	73,577.60	35,880.64	37,696.96	36,784.00
0380	2,539,300	81,257.60	.00	.00	81,257.60	39,625.81	41,631.79	40,630.00
0381	2,332,000	74,624.00	.00	.00	74,624.00	36,390.94	38,233.06	37,310.00
0382	2,227,600	71,283.20	.00	.00	71,283.20	34,761.74	36,521.46	35,636.00
0383	2,249,000	71,968.00	.00	.00	71,968.00	35,095.70	36,872.30	35,986.00
0384	2,356,000	75,392.00	.00	.00	75,392.00	36,765.43	38,626.57	37,692.00
0385	2,338,200	74,822.40	.00	.00	74,822.40	36,487.67	38,334.73	37,410.00
0386	2,339,400	74,860.80	.00	.00	74,860.80	36,506.39	38,354.41	37,426.00
0387	2,334,200	74,694.40	.00	.00	74,694.40	36,339.43	38,354.97	37,346.00
0388	3,834,400	122,700.80	.00	250.00	122,450.80	59,710.82	62,739.98	61,224.00
0389	5,377,400	172,076.80	.00	.00	172,076.80	83,914.36	88,162.44	86,038.00
0390	9,375,400	300,012.80	.00	.00	300,012.80	146,081.40	153,931.40	150,006.00

2025 EXTENDED TAX DUPLICATE PAGE TOTALS REPORT

PAGE 0007

TAXING DISTRICT NO. 56 RUTHERFORD

COUNTY NO. 02 BERGEN

PAGE NO	NET TAXABLE VALUE	TOTAL TAXES (GENERAL)	TOTAL TAXES (SPECIAL)	DEDUCTION AMOUNT	NET AMOUNT OF TAXES	2025 TAXES (1ST HALF)	2025 TAXES (2ND HALF)	2026 TAXES (1ST HALF)
0391	89,196,800	2,854,297.60	.00	.00	2,854,297.60	1,485,546.10	1,368,751.50	1,427,148.00
0392	132,947,400	4,254,316.80	.00	.00	4,254,316.80	2,049,975.83	2,204,340.97	2,127,162.00
0393	27,280,300	872,969.60	.00	.00	872,969.60	425,709.10	447,260.50	436,484.00
0394	9,168,400	293,388.80	.00	.00	293,388.80	138,375.84	155,012.96	146,696.00
0395	14,676,400	469,644.80	.00	.00	469,644.80	229,025.23	240,619.57	234,824.00
0396	494,500	15,824.00	.00	.00	15,824.00	7,716.69	8,107.31	7,912.00
**DIST TOTAL	2,739,800,000	87,673,600.00	.00	60,125.00	87,613,475.00	42,760,078.11	44,853,396.89	43,806,756.00

TAXING DISTRICT NO. 56 RUTHERFORD

COUNTY NO. 02 BERGEN

PAGE NO	NET TAXABLE VALUE	TOTAL TAXES (GENERAL)	TOTAL TAXES (SPECIAL)	DEDUCTION AMOUNT	NET AMOUNT OF TAXES	2025 TAXES (1ST HALF)	2025 TAXES (2ND HALF)	2026 TAXES (1ST HALF)
0001	9,289,838	297,274.82	.00	.00	297,274.82	148,688.52	148,586.30	148,638.00
**DIST TOTAL	9,289,838	297,274.82	.00	.00	297,274.82	148,688.52	148,586.30	148,638.00

TAXING DISTRICT NO. 56 RUTHERFORD

COUNTY NO. 02 BERGEN

NAME OF OWNER ADDITIONAL OWNERS	PAGE NO.	BLOCK NO.	LOT NO.	LOT QUALIF.	ACCOUNT NO.	DEED BOOK PAGE CLASS	PROPERTY LOCATION
AAH224 LLC	0341	174.01	27			03204 00035 2	2 RAYMOND AVENUE
AB EQUITIES ONE LLC	0161	85	6.01			01001 01715 2	224 SANTIAGO AVE
ABADIR, MINA & MERET	0135	68	30.01	C000C		05184 00937 2	120 CHESTNUT ST./UNIT C
	0240	125	19			00421 02293 2	72 SYLVAN ST
ABAD, ABDELRAHIM	0381	210	1	C0038		03952 01465 2	3 CLARK COURT
ABALO, MICHAEL	0284	151	47			01697 00997 2	307 ORIENT WAY
ABALSAMO, PATSY J & MENTINA	0015	7	18			01488 01573 2	165 SANTIAGO AVE
ABASKHAROUN, AZIZA&MARY	0295	154	16	C001B		04470 01761 2	95 ORIENT WAY
ABATE, MICHAEL	0194	103	1.01	C0006		00509 00253 2	331 PARK AVENUE
ABBI, RAKESH & MEENAKSHI	0319	163	17			08451 00198 2	14 WALTER CT
ABDELHAMID, ABDELHAMID & SAYEDA	0212	108	15			08752 00239 2	354 LINCOLN AVE
ABEBAYO, ALABA K&OWOLABI, ONIKEPE O	0089	39	10			03627 00326 2	124 WOOD STREET
ABERNOVICH, SUSAN ELIZABETH&ANDREY	0286	151.01	44			03399 02435 2	312 FERONIA WAY
ABEYASEKERA, W. & I.	0075	33	6.01				132 WOODWARD AVE
ABRAM BATSHON LLC	0144	73	29.02			02841 00998 4A	82 PARK AVENUE
ABRAMS, AMELIA	0294	154	16	C00AA		03373 00739 2	95 ORIENT WAY
ABREU, ASHLEY & FAUGNO, MICHAEL	0300	155	15.04	C0204		05026 01340 2	1 ORIENT WAY
ABROM, BARBARA H	0241	126	6			03413 01782 2	17 RIDGE ROAD
ABROM, GREGORY J & LAURA	0375	205	33			01894 02183 2	410 WASHINGTON AVE
ABUAD, SAMI & JENNIFER GANLEY	0189	101	9.01			08802 00106 2	383 PARK AVENUE
ABUNDANT GRACE CHRISTN CHURCH	0129	64	23			09057 00319 15D	70 HOME AVE
ACETI, BIANCA J	0386	210	1	C0101		04428 00238 2	34 CLARK COURT
ACKEN, LISA E. BORER	0086	36	21	C0202			126 HACKETT PLACE A202
ACKERMANN, BRUCE C	0208	106.01	54			04824 01480 2	40 E NEWELL AVE
ACKERMANN, MATTHEW THOMAS ETAL	0180	95	15			02318 02384 2	31 MYRTLE STREET
ADAMCIK, KELLY & FEDARICK, T	0389	211	5.01			00208 00212 2	467 WASHINGTON AVE
ADAMCIK, KENNETH & BRYAN L/TFRANK	0389	211	5.02			09323 00350 2	463 WASHINGTON AVE
ADAMCZYK, ANDREW	0343	177	6.02				335 W PASSAIC AVE
ADAMS, GREGORY THOMAS & SUSAN ROSE	0325	165	9			05385 00501 2	227 EASTERN WAY
ADAMS, SEAN P & ANN T	0130	66	6			01466 02085 2	46 MAPLE ST
ADDEO, STEVEN&MARIA & S. RODRIGUEZ	0390	211	38			08497 00017 2	118 HOBART AVE
ADINOLEI, ANNAMARIA	0339	174	1			04062 00823 2	60 RAYMOND AVENUE
ADPR PROPERTIES LP	0276	145	3	C103C		03451 01602 2	78 ORIENT WAY
AFZAL, AYESHA	0155	81	9			04348 00677 2	381 UNION AVE
AGAIBY, KAMEL W. & MAKAR, SOAD F.	0044	19.01	9			07935 00771 2	200 HOLLISTER AVE
AGEITOS, JUAN	0241	126	7			07981 00875 2	15 RIDGE ROAD
AGEL, BARBARA	0176	93	7			08194 00959 2	75 BEECH ST
AGNES & ZENO PROPERTIES LLC	0242	127	3			01863 01882 4A	67 PARK AVENUE
AGNES & ZENO PROPERTIES LLC	0242	127	3.01			01863 01882 4A	65 PARK AVENUE
AGRAWAL, RAJESH G ETAL	0322	164.02	27.02			04218 01989 2	45 HIGHFIELD LANE
AGUIRRE, TONANTZIN ETAL	0294	154	14	C02D1		04328 01636 2	101 ORIENT WAY
AHEARN, SCOTT & NICOLASI, KELLY	0176	93	20			02986 01334 2	232 WASHINGTON AVE
AHEARN, JOHN F & JENNIFER	0365	196	1			03831 00838 2	50 WINGRA AVE
AHEARN, MICHAEL & VANATTA, DARLENE	0156	81	20			00446 01385 2	371 UNION AVE
AHMAD, MUHAMMAD	0223	114	49			05410 01168 2	280 RIDGE ROAD
AHMAD, RANA H	0321	164.01	1			01386 01182 2	2 ELYCROFT PKWY
AHMED SHELLY F. & AHMED T.	0110	49	16.01				109 IRVING PLACE
AHMED, IFTIKHAR & FARHAT	0308	157.02	11			03204 00244 2	55 ARTHUR DRIVE
AHMED, RASHA	0345	178	1.01			05535 01447 2	221 VANDERBURGH AVE
AHMED, SUHEL & DAVT, LINDA	0015	7	16			05399 00085 2	173 SANTIAGO AVE
AHN, HUBERT	0271	144	15	C003C		08013 00279 2	130 ORIENT WAY
AHUKOYLUOGLU, RAHIME	0273	144	15	C005J		02679 00610 2	130 ORIENT WAY
AIREY, JOHN & MICHELLE	0330	166	12.01			08512 00746 2	149 EASTERN WAY
AJJ PARK AVENUE LLC % DEMIRDJIAN	0120	56	10			00316 01084 4A	280 PARK AVE
AJOSA, FRANK & JOANNE M	0206	106	15			03860 01204 2	8 ADDISON AVE
AJUYAH, TUOKPE	0015	7	13			05418 01874 2	185 SANTIAGO AVENUE
AKAYDIN, KADIR ALKAN	0299	155	1.02			04663 00564 2	68 FERONIA WAY
AKAYDIN, KADIR ALKAN	0334	169	8			04765 01424 2	45 FERONIA WAY
AKINS-ATEWOGBOYE, ASHLEY	0311	158.01	16			02425 00682 2	279 FERONIA WAY
AKINS-ATEWOGBOYE, ASHLEY C	0158	84	1.01			04264 00730 2	257 SPRINGFIELD AVE
AKITA, KATSUHIKO & MACHIKO	0323	164.02	53			08828 00706 2	62 ELYCROFT PKWY
AKMAL-GONZALEZ, ADAM A ETAL	0165	86	27			04904 00838 2	88 MONTROSS AVE
AKMT HOLDING LLC	0299	155	1.01			03548 01985 4A	85 ORIENT WAY
AKOPOV, ARTUR & OGANYAN, ALINA	0068	30	9.01			05379 00403 2	5 VREELAND AVE
AKTAY, ATAKAN TURAN	0265	142	10			04340 01016 2	210 ORIENT WAY
AKTAY, TATIANA & ATAKAN TURAN	0287	152	25	C00A1		04439 01035 2	215 ORIENT WAY
ALATI, SERGIO & JENNIFER	0306	157	40			09331 00303 2	32 ARTHUR DR
ALBAN, MATTHEW D & LAUREN M CATES	0073	32	25			09481 00228 2	52 W NEWELL AVE

TAXING DISTRICT NO. 56 RUTHERFORD

COUNTY NO. 02 BERGEN

NAME OF OWNER ADDITIONAL OWNERS	PAGE NO.	BLOCK NO.	LOT NO.	LOT QUALIF.	ACCOUNT NO.	DEED BOOK	DEED PAGE	CLASS	PROPERTY LOCATION
ALBANESE, GIUSEPPE & ALBERTA	0010	5	21					2	248 DONALDSON AVE
ALBERSTADT, ROBERT C & DEBRA S	0194	103	1.01	C0011		03715	01313	2	321 PARK AVENUE
ALBERTO, DANILO	0344	177.01	20.04			07890	00580	2	292 RIVERSIDE AVE
ALBERTO, MARIA & PEREZ, SEBASTIAN	0309	158	14			03085	00311	2	291 FERONIA WAY
ALBRECHT, PAUL & MARY	0207	106.01	39			00701	01909	2	8 E NEWELL AVE
ALBRIGHT, GEORGE & SHARON E.	0010	5	11					2	268 DONALDSON AVE
ALCALDE, MANUEL & MARIA	0158	82	22			04820	00454	2	172 SPRINGFIELD AVE
ALCOBER, VINCENT BRIAN CANILLAS ETAL	0211	108	4			04060	01453	2	125 WHEATON PL
ALDINO, PATRICK JAY	0113	50	35			03507	00217	2	80 MAPLE ST
ALEJANDRO & CUBELO & MARTA CUBELO IR TR	0329	166	2.04			04958	01133	2	139 EASTERN WAY
ALESSIO, STEVEN C ETAL	0262	141	1.01			05296	01486	2	322 ORIENT WAY
ALEXANDER, IAIN & ALLISON	0218	112	14			08768	00189	2	98 WILSON AVE
ALEXANDER, SHELDON & JULIE	0213	108.01	6			02524	02281	2	44 E PIERREPONT AVENUE
ALEXANDER, STEVEN S & HANNA, SARAH E	0080	34	12			03479	01569	2	90 DONALDSON AVE
ALEXANDROV, MARTIN (ETAL)	0222	114	36			01813	00384	2	310 RIDGE ROAD
ALEXJMC LLC	0209	107	14			05023	01273	2	201 WHEATON PL
ALI, RASHEED	0135	68	32			00082	01463	2	112 CHESTNUT ST
ALIBERTI, SUSAN TRSTE	0185	97	30			03368	00698	2	289 WASHINGTON AVE
ALICANDRI, THOMAS & KELLY M BRANNAN	0169	88	35			00965	00016	2	14 HASBROUCK PL
ALIGO JR, ANGELO ETAL	0021	9	6.01	C0012		05079	00861	2	555 RIVERSIDE AVE
ALIGO, ANNETTE	0051	23	15			04581	01451	2	211 WASHINGTON AVE
ALLAN, KATHERINE MACKAY ETAL	0040	18	1.01			02400	00928	2	222 W PASSAIC AVE
ALLEN JR, RICHARD J & BARBARA M	0159	84	9			04522	00382	2	235 SPRINGFIELD AVE
ALLEN, BRIAN MICHAEL & AMANDA	0240	126	3			04628	00387	2	29 RIDGE ROAD
ALLEN, SYDNEY, JUTTA & CHRISTIANA	0257	137	14			03815	01487	2	112 MOUNTAIN WAY
ALLEN, DANIEL LEIGH & GINA GLEICHER	0218	112	28			04809	00402	2	68 WILSON AVE
ALLEY CAT ALLEY LLC	0383	210	1	C0069		04858	00799	2	65 CLARK COURT
ALLOWAY, DERRICK JASON ETAL	0195	103.01	1			02462	02134	2	305 PARK AVE
ALLSHOUSE, PAUL & COLEMAN, VIRGINIA	0339	173	1.18			08446	00249	2	69 JACKSON AVENUE
ALMADI, ANKUR	0303	155	15.04	C0507		03741	00066	2	1 ORIENT WAY
ALMADI, HIMANSHU	0330	166	17			00714	00596	2	203 SUMMIT CROSS
ALONGE, DENISE	0345	178	4					2	201 VANDERBURGH AVE
ALONSO, DANIEL	0105	48	17	C00B2		04770	01456	2	155 UNION AVE
ALONSO, DANIEL	0151	77	14			03263	01973	2	5 CHESTNUT ST
ALONSO, HENRY & NATALIE	0269	144	6			08425	00825	2	105 MOUNTAIN WAY
ALTAMURA JR, LEONARD	0332	168	14	C0B01		08057	00210	2	61 EASTERN WAY
ALTILIO, ANTONIO & RAFFAELA	0349	179	41			07948	00069	2	34 INSLEY AVENUE
ALTRECHE, JORGE I & LILLIAM W	0382	210	1	C0056		03493	00326	2	39 CLARK COURT
ALUOTTO, PIETRO & ROSETTE MARIE	0076	33	11			00876	01175	2	100 WOODWARD AVE
ALVAREZ, ANGELA & RENE MOPOSITA	0109	49	8			00343	01280	2	133 IRVING PLACE
ALVAREZ, GABRIEL	0328	165.01	36			08902	00099	2	170 MEADOW ROAD
ALVAREZ, KELLY A	0303	155	24	C00BB		08818	00486	2	40 FERONIA WAY
ALVAREZ, ORESTES & KATHLEEN	0092	41	8			08670	00188	2	138 WASHINGTON AVE
ALVAREZ, YOLANDA L.	0373	204	7					2	419 WASHINGTON AVE
ALVES, ALBERTINA	0195	103.01	1.01			00037	01515	2	303 PARK AVE
ALVES, GRACE	0361	193	3			00507	02287	2	81 GRAND AVE
ALVES, MANUEL ANTERO & MARIA M	0071	31	47			08796	00547	2	41 WEST NEWELL AVENUE
ALVES, ROSARIO CABANILLA	0232	121	2.04			02142	00311	2	297 RIDGE ROAD
AMADEO, AMALIA	0024	11	1			01380	01697	2	114 W GOUVERNEUR AVENUE
AMANTE, PRINSIPE ETAL	0003	2	23.01			05191	00990	2	419 RIVERSIDE AVE
AMARO, ANGEL & PRISCILLA	0173	90	33			03356	00563	2	40 COURRIER PL
AMATO, ROBERT & VINCENZA	0013	6	19			03478	00390	2	264 CARMITA AVE
AMATO, VINCENT & LENORE F	0378	208	4			01410	00092	2	68 MONONA AVE
AMATO, VINCENT J. & DIANE	0188	100	28					2	57 SUNDERLAND AVE
AMATUCCI, JOHN & CHERYL SNYDER	0028	12	3.01			08576	00486	2	445 RIVERSIDE TERRACE
AMATUCCI, MARC A	0289	153	1.01			09412	00158	2	165 SUMMIT CROSS
AMBIKAVALLY, ANEESH L ETAL	0167	87	28			02858	01837	2	2 MONTROSS AVENUE
AMERICAN LEGION POST 109	0003	2	27					15F	424 CARMITA AVENUE
AMERICAN LEGION POST 453	0333	168	24	BLDG				15D	58 MEADOW ROAD
AMERIDREAM REALTY LLC NJ	0279	147	19.01			04537	01544	2	26 GLEN RD
AMES 41, LLC	0144	74	9.01			08301	00156	4A	49 AMES AVE
AMES 41, LLC	0145	74	18.01			08301	00156	1	52 KIP AVENUE
AMES 41, LLC	0145	74	19.01			08301	00156	4A	41 AMES AVE
AMINE, OSAMA W	0377	207	26			00372	01183	2	48 YAHARA AVE
AMODIO, PETER J. & HIRMA M.	0282	150	5.02					2	12 CRANE AVE
AMORIM, MARCO & MELISSA	0039	17	14			03972	01888	2	318 MONTROSS AVENUE
AMOROSO, JOSEPH & NICOLINA	0204	106	1.01					2	15 E PIERREPONT AVE
ANACLETO, CASIMIRO & ELSA	0268	143	11			01210	01590	2	131 MOUNTAIN WAY

TAXING DISTRICT NO. 56 RUTHERFORD

COUNTY NO. 02 BERGEN

NAME OF OWNER ADDITIONAL OWNERS	PAGE NO.	BLOCK NO.	LOT NO.	LOT QUALIF.	ACCOUNT NO.	DEED BOOK PAGE	CLASS	PROPERTY LOCATION
ANCHUNDIA, CHRISTIAN	0297	154	16	C004G		03392 01469	2	95 ORIENT WAY
ANDERSON, ALFORD III & LINA	0355	184	23			08027 00496	2	16 HOBART AVE
ANDERSON, ANN MARIE ETALS	0112	50	16.01			04686 00794	2	95 MORTIMER AVE
ANDERSON, CAROL R.	0275	145	3	C102B			2	78 ORIENT WAY
ANDERSON, DIANNE&JD MCCAULEY	0043	19	30.01			00833 01401	2	220 PROSPECT PLACE
ANDERSON, JUDITH	0002	2	13				2	211 WEST NEWELL AVENUE
ANDERSON, MATTHEW&DINH, MAI-ANH	0042	18	10			03906 01677	2	280 MONTROSS AVENUE
ANDLER, CECILIA	0005	3	7			01765 01590	2	243 WOODWARD AVENUE
ANDOW, TINA WONG & WONG, LOUISE F	0052	25	16.02			02448 01920	2	454 PARK AVE
ANDREAS, MICHAEL & SUSAN	0255	135.02	11.01			09651 00332	2	30 GARFIELD PLACE
ANDREWS, CHESTER R	0285	151.01	39			01942 00502	2	19 NEVINS STREET
ANDREWS, RALPH M. & MANAL M.	0330	166	13.03				2	145 EASTERN WAY
ANDREWS, RALPH M. & MANAL M.	0330	166	14.02			07637 00283	1	143 EASTERN WAY
ANEVA, DANIELA	0314	160	11.01			04381 01556	2	191 SUMMIT CROSS
ANGLIONGTO, RICHARD&NERI, NERI	0261	140	23			03951 01007	2	83 VAN RIPER AVE
ANJANEYA, PHANI RAJASEKHAR VEMURI ET	0255	135.02	15			03437 00989	2	12 GARFIELD PLACE
ANNESE, ROSEMARY	0344	177.02	1	C0206		08407 00903	2	206 RIVER OAKS DRIVE
ANNIBAL, CHRISTOPHER&GUZMAN, CHRISTIN	0261	140	10.07			04988 00811	2	338 ORIENT WAY
ANNIBALLI, GIUSEPPE & CATHERINE	0259	138	12			08616 00780	2	54 THE TERRACE
ANNITTO, DANIELA	0375	206	10			03189 01428	2	61 YAHARA AVE
ANSARI, TAUFIQUE ALAM ETAL	0132	67	36			05114 01449	2	80 W ERIE AVE
ANSELMI, SALVATORE & MARIA	0007	4	7				2	269 DONALDSON AVE
ANTA, JORGE & ESTHER	0301	155	15.04	C0310		05180 00007	2	1 ORIENT WAY
ANTIA, LEYLA	0346	178	23			02784 00198	2	15 INSLEY AVENUE
ANTIORIO, JUSTIN & DANA	0238	124	4			02176 01439	2	105 RIDGE ROAD
ANTON, ROBERT W & COLLEEN	0055	25	39			09551 00016	2	15 W GOUVERNEUR AVE
ANTONACCI, LAURA M&RADOCHA, KAROLY I	0214	109	3			03934 00274	2	45 E PIERREPONT AVENUE
ANTUNES, C. & HAJDUK, R.	0276	145	3	C103D		02763 01521	2	78 ORIENT WAY
ANYADIKE, NNAEMEKA	0155	81	12			03327 00732	2	166 BELFORD AVE
ANYAN, ERNEST	0144	74	7			01580 00966	2	69 CHESTNUT ST
ANZALONE, STEPHEN & L NEMEC	0046	21	4			00000 00000	2	200 MONTROSS AVE
APONTE, HECTOR & KERRI	0090	40.01	2.01			01341 01979	2	106 WOOD STREET
APONTE, KERRI A	0091	40.01	24			04575 00921	2	104 WOOD STREET
APR PROPERTIES FAMILY LP	0357	189	21			05181 01303	2	53 CARNEER AVE
AQUINO, MICHAEL & LISA	0062	27.01	9			05394 01438	2	43 W PIERREPONT AVE
ARAKAKI, CESAR A & IVONNE C	0354	183	27			09192 00314	2	400 UNION AVE
ARAKCHEYEV, VLADIMIR & OLGA	0288	152	45			02678 01701	2	252 FERONIA WAY
ARANDE, ALEX & FATEMA	0013	6	15.02			03317 02269	2	274 CARMITA AVENUE
ARAUJO, MARIA TERESA	0221	113.01	22			00752 00169	2	80 E PIERREPONT AVE
ARCE, STEVEN J & DONNA	0094	42	13			08382 00164	2	74 BECKWITH PLACE
ARCHER & EAGLE LLC	0006	3	23			01067 02302	2	356 CARMITA AVE
ARCHLINE LLC	0144	74	1.01			01834 00548	4A	97 CHESTNUT ST
ARCHLINE, LLC	0144	74	1.02			01700 02414	4A	30 FRANKLIN PLACE
ARENA, JOHN	0193	102.01	7			03179 00653	2	101 DELAFIELD AVE
ARIAS, HERNANDO & MARIA	0186	98	41			08306 00724	2	28 BEECH ST
ARMACOST, TIMOTHY M & WENDY A	0127	64	2			07990 00284	2	129 MAPLE ST
ARMANIOUS, MILAD W & GIHAN L	0343	177	2.02			00540 00800	2	343 W PASSAIC AVE
ARMSTRONG, CHRISTINA T	0197	104	3			02636 01599	2	98 DANIEL AVE
ARNOLD, KATHLEEN	0257	137	6			08249 00863	2	95 SYLVAN ST
ARNOLD, KENNETH G	0355	184	13			01488 01530	2	62 JACKSON AVENUE
ARNONE, JOSEPH & ALEXANDREA	0389	211	28			04174 01092	2	427 WASHINGTON AVE
ARORA, VIVEK K TRSTE	0135	68	30.01	C000B		05140 00726	2	120 CHESTNUT ST./UNIT B
ARTALE, DORIS	0326	165.01	7				2	215 EASTERN WAY
ARTIEDA, CELY P. & RONOLFO L.	0208	107	6			08311 00184	2	78 WOODLAND AVE
ARTIME, MARIA I	0126	61	7.02			08630 00230	2	40 W PASSAIC AVE
ASCIZENZO, DAVID & SADLIER, JACLYN	0150	77	8			05025 01388	2	27 CHESTNUT ST
ASCIONE, CATHY & DAVID BISTANY	0021	9	12.05			08821 00125	2	117 W GOUVERNEUR AVE
ASCOLI-SHAW, LYNNE S	0201	104.01	88			02236 00051	2	184 WHEATON PL
ASCONI, MARIA	0081	34	34.02			08190 00391	2	81 W PASSAIC AVE
ASHER, SARA ANN	0367	197	17			05174 01728	2	17 MONONA AVE
ASHMORE, MARY (TRUSTEE)	0175	92.01	6			08186 00865	2	60 CARMITA AVE
ASHURST, TERRI & ROSLYN	0116	52	30			05453 01351	2	36 ELM STREET
ASKIN, STEVEN & ADELE	0088	38	11				2	155 HACKETT PL
ASKIN, MATTHEW S & DEIRDRE K	0154	80	17			03950 00363	2	178 BELFORD AVE
ASLAN, ALAN MEM & HULYA	0029	12	20.01			04215 00935	2	500 STUYVESANT AVE
ASLLANI, BLEDA & ALICIA SOVART	0318	161	35			02192 02390	2	76 EASTERN WAY
ASMUTH, MARK ALEXANDER ETAL	0228	116.01	30			05044 01755	2	111 LINCOLN AVE
ASSISI, ROSEMARY	0381	210	1	C0036		04965 00361	2	130 DARWIN AVE

TAXING DISTRICT NO. 56 RUTHERFORD

COUNTY NO. 02 BERGEN

NAME OF OWNER ADDITIONAL OWNERS	PAGE NO.	BLOCK NO.	LOT NO.	LOT QUALIF.	ACCOUNT NO.	DEED BOOK	DEED PAGE	CLASS	PROPERTY LOCATION
ASTENGO, TIFFANY & LETTICIA	0388	210	1	C0133		04270	01025	2	98 CLARK COURT
ATEK, JOANNE	0214	109	8.01			04757	00839	2	116 LINCOLN AVE
ATKACHUNAS, JOSEPH	0015	7	19			03810	00606	2	161 SANTIAGO AVE
ATRACH, BARGAS	0079	34	7.04			04193	01257	2	145 W PASSAIC AVE
ATWOOD, ROBERT W & LOAR, ROSEMARY	0138	71.01	1			08134	00677	2	55 MAPLE ST
AUCOIN, RICHARD	0339	173	1.08			02982	00326	2	80 RAYMOND AVENUE
AUDINO, PAOLO & AGATA	0061	27	6.04					2	409 EDGEWOOD PL
AUGUSTERFER, JAMES MAXWELL & JENNIFER	0322	164.02	30.02			08859	00234	2	49 HIGHFIELD LANE
AUGUSTYNOWICZ, JAN & WIESLAWA	0097	43	31			07963	00947	2	45 SIDNEY AVENUE
AURORA VAN DER LAAK, MICHELE	0341	174.01	23			00574	00934	2	12 RAYMOND AVENUE
AUSLANDER, STEPHANIE K	0020	9	6.01	C0004		04571	01357	2	555 RIVERSIDE AVE
AVAGLIANO, DAWN & SCHUMACHER, J	0256	136	15			09250	00085	2	130 MOUNTAIN WAY
AVAGLIANO, MARIE & LEONE, THERESA	0226	116.01	2			07764	00471	2	60 ADDISON AVENUE
AVECILLAS, EDISON & CIRA A	0012	6	10			01542	01097	2	79 FRANCISCO AVE
AVELLA, ROBERT & BRENDA	0087	36	25			08160	00317	2	132 HACKETT PL
AVENDANO, ANDREW & MARIONEE	0261	140	21			04367	01744	2	87 VAN RIPER AVE
AVRAMIDIS, MANOS & MARIANNE	0059	26	18			01074	00836	2	69 W PIERREPONT AVE
AYGUN, MEHMET	0172	90	9			03589	01372	2	33 CARMITA AVE
AYKANAT, MERVE & EMRAH	0154	80	8.01			03274	01161	2	185 JACKSON AVENUE
AYYA LLC	0187	99	5			01726	01691	4A	358 UNION AVE
AZZARELLO, CHARLES & BARBARA	0231	120.01	36					2	34 VAN RIPER AVE
AZZINNARI JR, DAMIANO	0252	135	2			09305	00121	2	185 SYLVAN STREET
AZZOLINI, DOMINICK J & NORMA	0368	197	30			02467	00562	2	16 YAHARA AVE
AZZOLINI, DEN C/O S AZZOLINI	0263	141	9.02					2	288 ORIENT WAY
AZZOLINI, DOMINICK J	0263	141	9.04			03564	00144	2	290 ORIENT WAY
AI BUILDERS LLC	0356	186	10			05166	00815	2	44 JACKSON AVENUE
BABA, LINDA	0128	64	6			02767	02491	2	115 MAPLE ST
BABAYEV, DIANA	0316	161	16			03324	01169	2	79 FERONIA WAY
BABCOCK, MICHAEL & BERNADETTE	0326	165	18			01983	01732	2	20 ELIZABETH STREET
BACHAR-HAYDA, HALINA & BORYS I HAYDA	0155	81	1			08755	00962	2	159 JACKSON AVENUE
BACHMANN, PATRICK A & NANCY ETALS	0283	150.01	14			02933	01066	2	342 FERONIA WAY
BADO, JOHN & DOMENICA	0346	178	10			08007	00614	2	51 INSLEY AVENUE
BADUSHOV, ELSETE	0034	15	10.01			02833	01984	2	174 W NEWELL AVE
BAEK, YEON HEE & SEONG KI	0100	44	33			08905	00038	2	138 W ERIE AVE
BAGHDO, CAMILLE	0242	127	3.02			07985	00609	4A	63 PARK AVE
BAGNUOLO JR, DONALD J	0101	45	9			05204	01159	2	115 ELLIOTT PLACE
BAGNUOLO, CHARLES	0391	211.01	44			07894	00245	2	90 DARWIN AVE
BAGNUOLO, DONALD & VALVENDINE	0123	59	6					2	59 DONALDSON AVE
BAGNUOLO, DONALD & VALVERDINE	0257	137	10					2	75 SYLVAN ST
BAGNUOLO, KENNETH M. & VIRGINIA A.	0372	203	33.01					2	93 DARWIN AVE
BAHRAMI, CARLOS S & HOMA SASAN	0081	34	34			08402	00268	2	79 W PASSAIC AVE
BAI PARK AVENUE, L.L.C.	0216	110	2.01			08233	00376	4A	21 EAST PARK PLACE
BAIA, PERRY M	0340	174	11			05532	01727	2	46 CARLTON PLACE
BAILEY, RYAN B & MEGAN	0007	4	14			01938	00951	2	255 DONALDSON AVENUE
BAKER, JAMES S. & KAREN R.	0070	31	23					2	50 VREELAND AVE
BAKER, PETER A & O'MAHONY, CAROLINE M	0225	115	28			03460	01088	2	220 RIDGE ROAD
BAKER, MARC ARTHUR & CELINE S	0198	104	13			03745	00757	2	134 DANIEL AVE
BALASUBRAMANIAN, KANCHANA	0319	163	19			00271	02169	2	6 WALTER CT
BALCHAN, KURT P & ROBYN N	0048	21.01	1			02539	02436	2	22 ALWYN TERRACE
BALDASARE, JOHN J	0084	36	18	C001C		08662	00072	2	199 UNION AVE
BALIDEMAJ, BASHKIM & VJOLLCA	0353	183	6			03081	01678	2	15 HOBART AVE
BALIDEMAJ, LJABINOT & MERITA	0373	204	9			05173	00085	2	415 WASHINGTON AVENUE
BALLESTER, GLORIA	0032	14	17			03549	00143	2	177 WEST NEWELL AVENUE
BALLETTA, CARMEN & NOREEN	0309	158	12.01					2	309 FERONIA WAY
BALMOS, ANTHONY & SULMA	0064	28	4			02895	02171	2	88 W PIERREPONT AVE
BAMBHROLIYA, ARVIND	0017	7	46			09226	00082	2	154 CARMITA AVE
BAMDAD, MASOUD MIKE	0298	154	20			00040	00436	2	134 FERONIA WAY
BANG, VINOD B & CHANDAK, POOJA	0132	67	37.01			03461	01824	2	76 W ERIE AVE
BANOUT, ANN MARIE	0223	114	46			03353	02109	2	290 RIDGE ROAD
BANOUT, NASSIF S. & NABILA	0300	155	15.04	C0211		08866	00017	2	1 ORIENT WAY
BANSAL, RAJIVE & SUDHA	0316	161	14			08170	00894	2	85 FERONIA WAY
BARAN, RANDI ETAL	0101	46	1			01949	01971	2	124 ELLIOTT PLACE
BARBIRE, LESLIE M & CHRISTY MICHELLE	0186	98	22			02789	01348	2	9 HAWTHORNE ST
BARBITO, BARBARA A. & JAMES V.	0100	45	6.02					2	84 W PASSAIC AVE
BARBROTHERS REALTY LLC	0147	75	29.01			02841	00131	4A	30 PARK AVE
BARC, HELENA (ETAL)	0013	6	11.01			01851	02440	2	251 SANTIAGO AVE
BARCENAS, DANIEL G & CARIDAD	0036	16	9			08306	00813	2	180 WOODWARD AVENUE
BARCENAS, E. & D.	0017	7	46.02			07661	00352	2	150 CARMITA AVENUE

TAXING DISTRICT NO. 56 RUTHERFORD

COUNTY NO. 02 BERGEN

NAME OF OWNER ADDITIONAL OWNERS	PAGE NO.	BLOCK NO.	LOT NO.	LOT QUALIF.	ACCOUNT NO.	DEED BOOK	DEED PAGE	CLASS	PROPERTY LOCATION
BARCKETT, NANCY E.	0082	35.02	9.02					2	11 MILTON COURT
BARILA, VINCENT & DANIELLE M	0310	158	45.01			00270	00501	2	10 HIGHFIELD LANE
BARNA, JANINE	0013	6	18			08522	00292	2	268 CARMITA AVE
BARNASKAS, JOSEPH & ROSALIE	0323	164.02	50					2	58 ELYCROFT PARKWAY
BARNES II, THOMAS M & MARISA	0062	27	18.01			02818	01979	2	350 PARK AVE
BARNES, KEVIN & ELAINE	0359	190	1			07953	00835	2	229 GRAND AVE
BARNOWSKA, AGNES	0296	154	16		C003A	09227	00104	2	95 ORIENT WAY
BARO, TSETEN D & TENZING	0298	154	22			02694	00474	2	126 FERONIA WAY
BARONE, BARRY	0142	73	5.01			08203	00871	4A	124 PARK AVE
BARONE, JASON R & MEGAN M	0101	45	13			03031	01054	2	202 MORTIMER AVENUE
BARONE, KELLY & KATHERINE	0070	31	20			03187	00598	2	62 VREELAND AVE
BARONE, CHRISTOPHER F ETAL	0121	58	3.02			04176	00879	2	27 W PARK PLACE
BARREIRA, DINIS & PEGGY ANNE	0074	32	39			03127	01441	2	105 WOODWARD AVE
BARREIRO, DUARTE & MCGINTY, KATHRYN B	0340	174.01	4			02247	02369	2	21 CARLTON PLACE
BARRESE, CATERINA	0295	154	16		C002A	09387	00398	2	95 ORIENT WAY
BARRY, PATRICK T	0060	26	20.03			05474	00758	2	400 EDGEWOOD PL
BARRY, CHRISTIAN K	0349	179	49			03885	00713	2	31 CARNEER AVE
BARTELS, WILLIAM H JR	0323	164.02	34.02			08857	00284	2	20 ELYCROFT PKWY
BARTELS, WILLIAM SR. & MARION	0328	165.02	7.02					2	203 EASTERN WAY
BARTH, JOHN JOSEPH	0328	165.02	18			02639	01870	2	23 ROLIVER STREET
BARTLETT, BRUCE & JO ANN	0269	144	2					2	123 MOUNTAIN WAY
BARTNICKI, MALGORZATA	0077	33	20			08246	00344	2	56 WOODWARD AVE
BARTOLOZZI, SUSAN	0326	165.01	11			04866	01730	2	9 ELIZABETH ST
BARVALIA, ABHISHEK & TUSHAR	0177	93	32			04742	00025	2	15 SUNDERLAND AVENUE
BAS, UGURCAN ETAL	0141	72	2			04368	00989	2	46 WASHINGTON AVE
BASCH, MICHAEL & GERALYN	0140	71.02	2			03389	02428	2	7 AYER PL
BASILE, GABRIEL & G	0023	10	23					2	21 PREBLE PLACE
BASTIOLI, SIMONE (ETAL)	0302	155	15.04		C0408	01812	00986	2	1 ORIENT WAY
BATCHELOR, ROLAND L & HELEN M	0117	53	11			08403	00116	2	43 ELM STREET
BATES, ALAN W & BRIGITTE	0078	34	2			00793	00512	2	291 MONTROSS AVE
BATHO, RICARDO	0281	150	1.03			02284	02422	2	111 VAN RIPER AVE
BATRA, PANKAJ & CATHERINE	0350	180	30			00740	02486	2	176 JACKSON AVENUE
BATRA, PANKAJ & CATHERINE G	0153	79	11			04238	01497	1	133 FRANCISCO AVE
BATSHON PROPERTIES LLC	0146	75	16			04888	01673	4A	10 FRANKLIN PLACE
BAUMANN, ELAINE	0355	184	15			00084	01784	2	70 JACKSON AVENUE
BAUMANN, JOSEPH P. & CHERYL A.	0244	130	8			08596	00732	2	309 SYLVAN ST
BAUMANN, MICHAEL & STEPHANIE	0011	5	22.02			04418	00363	2	257 W PASSAIC AVE
BAUTISTA, WILLIAM & FERNANDEZ, MARIA	0378	208	3			08663	00237	2	72 MONONA AVE
BAVIELLO, JOSEPH & CATHERINE	0226	116	12			07855	00561	2	55 ADDISON AVE
BEATINI, C & LUGRIS, C	0371	203	7			01469	02170	2	87 HOBART AVENUE
BEATINI, ANTHONY & PATRICIA	0324	164.03	9					2	49 ELYCROFT PKWY
BEATO, RINALDO LUIZ & YASMIN	0292	154	5		C003A	04803	00327	2	137 ORIENT WAY
BEATO, WINSTON & LOURDES	0340	174	3			09147	00466	2	58 RAYMOND AVENUE
BEAUHARNAIS, P&NOEL, JEAN R & MARIE B	0152	79	6			07815	00308	2	233 JACKSON AVENUE
BECKER, BRITTNEY M	0343	177	25.02			02740	00185	2	264 JACKSON AVENUE
BECKERMAN, MICHAEL & ALLISON ROSE	0306	157	45.01			04988	01197	2	397 FERONIA WAY
BECZ, GRACE	0075	32	50			02911	00627	2	59 WOODWARD AVE
BECZ, JOHN J	0038	17	9			04550	01532	1	188 DONALDSON AVENUE
BECZ, WALTER & HELEN	0150	77	1					4A	44 UNION AVE
BECZ, WALTER & HELEN & JOHN BECZ	0050	23	3.01					2	130 PROSPECT PLACE
BEDNARZ, HELEN	0043	19.01	1					2	219 PROSPECT PLACE
BEDNARZ, PAULETE	0363	194	1.04			08564	00774	2	48 HOBART AVE
BEDOYA, ERIK & CONROY, NICOLE M	0201	104.01	76.01			03589	01695	2	160 WHEATON PL
BEEBER, JAY M.	0099	44	24.02			07636	00460	2	4 SIDNEY AVENUE
BEGGS, KIMBERLY	0031	13	14			02146	02093	2	151 VREELAND AVE
BEIDEL, RANDE & CHRISTINE WEISS	0307	157.01	18			08378	00260	2	54 NEVINS ST
BEIRNE, JOHN & BAN	0236	123	2.02			03062	01746	2	208 SYLVAN ST
BEIRNE, TIMOTHY & DOUGARD, MELISSA	0163	85	45.01			05412	00679	2	154 SANTIAGO AVENUE
BELL, JOSEPH & LINDA MALONEY	0056	25.01	20			08095	00375	2	480 EDGEWOOD PL
BELL, SHARON A	0132	67	37.02			00399	01564	2	6 MAPLE ST
BELL, STUART & HEATHER	0263	141	9.01			05360	00163	2	292 ORIENT WAY
BELLA ESTATES LLC NJ	0106	48	17		C0108	04746	00896	2	155 UNION AVE
BELLEMED DEVEL CP. % CHUBB LIMITED	0392	219.01	72.11		HM			1	HM
BELLEMED DEVEL CRP % CHUBB LIMITED	0391	219	66.03		HM			1	HM
BELLEMED DEVEL CRP % CHUBB LIMITED	0392	219.01	84		HM			1	HM
BELLEMED DEVEL CRP % CHUBB LIMITED	0393	219.03	72.04		HM			1	HM
BELLENGER, PATRICK & ALEXANDRA	0019	8	35.02			00419	01847	2	851 RUTHERFORD AVE
BELLOTTI, GERALD & JOAN M	0042	19	1					2	247 WASHINGTON AVE
								2	253 CARMITA AVE

TAXING DISTRICT NO. 56 RUTHERFORD

COUNTY NO. 02 BERGEN

NAME OF OWNER ADDITIONAL OWNERS	PAGE NO.	BLOCK NO.	LOT NO.	LOT QUALIF.	ACCOUNT NO.	DEED BOOK PAGE	CLASS	PROPERTY LOCATION
BELMONT, TIMOTHY & MANZELLA MELISSA	0057	26	3.01			04386 00569	2	471 STUYVESANT AVE
BEN-AMI, MARC & BREE I	0373	204	17			09628 00031	2	399 WASHINGTON AVE
BEN-SHABAT, HANA	0300	155	15.04	C0209		04935 01268	2	1 ORIENT WAY
BENEDIKT, HARRY & LEE KIM	0013	6	13.01				2	280 CARMITA AVE
BENINATI, ANTHONY & GEORGE	0150	77	9			03433 01035	2	23 CHESTNUT ST
BENKOVICH, JAY & NANCY ECKERT	0263	141	9.03			01400 00232	2	294 ORIENT WAY
BENNETT, JAMES B & STEPHANIE	0163	85	43			03299 00383	2	160 SANTIAGO AVENUE
BENNETT, JANE LOWRY	0283	150.01	21				2	16 NEVINS ST
BENNETT, JOSEPH	0065	28	15.02			04069 01998	2	44 W PIERREPONT AVE
BENNETT, JAMES & BARBARA	0172	89	43				2	115 MORSE AVENUE
BENNINGHOFF, RUTHANN L & BRIAN	0023	10	15			08592 00248	2	540 STUYVESANT AVE
BENOR, AARON N & DEANNA	0110	49	12			02433 01690	2	121 IRVING PLACE
BENSO, CAMILLE	0152	79	3.01			04738 00491	2	246 SPRINGFIELD AVE
BERBERIAN JR, MARK R & LAUREN E	0115	52	13			01971 00687	2	53 WOOD STREET
BERGEN COUNTY UTILITY AUTHORITY	0393	219.04	2.02		HM	09474 00409	15C	295 HIGHLAND CROSS
BERGEN PROPERTIES COMMERCIAL LLC	0353	182	17.02			05477 01503	4A	112 JACKSON AVE
BERGEN REALTY PROPERTIES, LLC	0136	69	16			08914 00123	4C	82 CHESTNUT STREET
BERGEN REALTY PROPERTIES, LLC	0277	145	8			08914 00117	4C	58 ETTRICK TERRACE
BERGER, YELENA	0369	198	23			02744 02066	2	10 MONONA AVE
BERGHAHN, JENNIFER L & ACOSTA CHRISTIA	0389	211	18			03515 00049	2	447 WASHINGTON AVE
BERGMAN, RALPH & WHITE, M.	0201	104.01	86			08630 00278	2	182 WHEATON PL
BERGNSERS, MARIA	0373	204	5				2	423 WASHINGTON AVE
BERLIN, ALEXA	0328	165.02	14			04268 00166	2	15 ROLIVER STREET
BERMUDEZ JR, FERNANDO ETAL	0201	104.01	90			04085 01771	2	188 WHEATON PLACE
BERNADEAU, EDENS & SHERLY	0230	118	14			03423 00679	2	42 RIDGE ROAD
BERNARDO, ANDREW	0096	43	15			00153 01599	2	66 MORSE AVENUE
BERNARDO, ANDREW	0107	48	17	C0305		07825 00224	2	155 UNION AVENUE
BERNARDUCCI, ERNEST & SUSAN JEAN	0234	122	13			08007 00508	2	209 RIDGE ROAD
BERNSTEIN, ANDREW M & MARJORIE S	0219	112	49			08845 00471	2	100 WOODLAND AVE
BERNSTEIN, ELIZABETH SWAIN	0131	67	9			03976 01070	2	39 GROVE STREET
BERRETTINI, JAMES P & ANNE M.S.	0166	86	38			08718 00020	2	72 MONTROSS AVE
BERRY, GEORGE & MARY LOU & THOMAS	0120	57	3				2	315 MORTIMER AVE
BERRY, ROBERT & MARGARET MURPHY	0044	19.01	3.01				2	231 PROSPECT PLACE
BERSHADSKY, ALLY	0014	7	5			03014 00803	2	217 SANTIAGO AVE
BERTONE, L. A.	0004	3	4				2	345 RIVERSIDE AVE
BESADA, JOSE & FELISA	0263	141	12			08844 00350	2	241 MOUNTAIN WAY
BESADA, PETER & LIANG, BINGYI	0364	195	3			02315 00693	2	59 GRAND AVE
BESADA, SABRIN & HANNALLA, NADER	0356	188	1			07988 00541	2	11 VANDERBURGH AVE
BESHAI, ADLY & AMAL	0354	183	19.01			08276 00104	2	378 UNION AVENUE
BEST, KUMAR J	0126	61	15			05208 00233	2	69 ELLIOTT PLACE
BETANCOURT, JUAN & CARY	0175	92.01	2			08593 00770	2	57 WALNUT ST
BETT, JOHN A. & SUSAN	0188	100	1				2	300 WASHINGTON AVE
BHANDARY, RICHA & SINGH, PUJA UJAGAR	0271	144	15	C002K		02314 00131	2	130 ORIENT WAY
BHARATHAN, KASTHURIRENGAN & HARINI	0045	20	8			04046 01317	2	17 ALWYN TERRACE
BHATIA, ARUN & NANDA	0019	8	42				2	112 CARMITA AVE
BHATT, ARVIND KUMAR & KUMUDBALA	0023	10	29.05				2	45 PREBLE PLACE
BHATT, JANARDAN & KIRTIDA	0006	3	19				2	374 CARMITA AVE
BHATTI, SHAHZAD ETALS.	0095	42	15			08879 00212	2	68 BECKWITH PLACE
BHOJAK, ANKIT & REENA + REKHA & KIRIT	0281	150	1.01			01087 00897	2	399 ORIENT WAY
BIALEK, RACHELLE	0157	82	11				2	25 COOPER PLACE
BIAMONTE, PATRICIA H	0116	52	45			03750 00368	2	29 MORSE AVENUE
BIANCO JR, ANTHONY T	0112	50	10			02437 00092	2	115 MORTIMER AVE
BIBEAU, ALAN & DENISE	0089	38	15			00000 00000	2	140 WOOD STREET
BIBEAU, DANIELLE C	0384	210	1	C0077		02613 00155	2	81 CLARK COURT
BICI, SANIYE	0023	10	28.01			03609 01723	2	37 PREBLE PLACE
BIG COJONES LLC	0278	147	16			03711 00177	4A	16 GLEN ROAD
BIGLEY, ERIC	0078	34	1			08146 00117	2	295 MONTROSS AVE
BIGLEY, KEVIN & MAUREEN	0192	102	20.01				2	357 PARK AVE
BIMSON, ANDREW M & PATRICIA W	0104	48	1			00234 01997	2	175 WOOD STREET
BINDER, CHARLES J. & LYNN F.	0155	80	20			07805 00059	2	197 JACKSON AVENUE
BINNS, DEBORAH	0293	154	14	C01B8		04836 00711	2	88 FERONIA WAY
BINU, JISMY & THOMAS, BINU	0179	94	29			05063 01409	2	21 ST CLAIR AVE
BIONDOLILLO, CHARLES & JENNIFER	0158	83	17			09309 00037	2	152 SPRINGFIELD AVE
BIRTH, DEAN D & DEBRA	0014	7	4				2	221 SANTIAGO AVE
BITAR, GEORGE & NIMEH, DIANA	0322	164.02	1.01			04622 00175	2	1 HIGHLAND LANE
BIVIANO, LANE J	0301	155	15.04	C0312		08844 00266	2	1 ORIENT WAY
BIVIN, THOMAS PETER & BARBARA A.	0267	143	1.01				2	129 SUMMIT CROSS
BIZEL, RAMAZAN & GULHAN	0235	122	45			03927 01418	2	222 SYLVAN ST

TAXING DISTRICT NO. 56 RUTHERFORD

COUNTY NO. 02 BERGEN

NAME OF OWNER ADDITIONAL OWNERS	PAGE NO.	BLOCK NO.	LOT NO.	LOT QUALIF.	ACCOUNT NO.	DEED BOOK PAGE	CLASS	PROPERTY LOCATION
BLACKWELL, FAN SHI & WARD H	0019	8	40			02756 01231	2	126 CARMITA AVE
BLAIR, DAVID & IRIZARRY, PENELOPE	0006	3	24			02407 00311	2	350 CARMITA AVENUE
BLANCO, MARK	0303	155	15.04	C0508		03343 00001	2	1 ORIENT WAY
BLANCO, MARK O	0300	155	15.04	C0201		04728 00126	2	1 ORIENT WAY
BLANZ, CONNOR & DUNN, ELIZABETH	0367	197	10			03196 00933	2	31 MONONA AVE
BLAUROCK, G. & SOSHENSKY, L.	0127	61	16.01				2	57 ELLIOTT PLACE
BLINSTRUB, DAVID J & AUDREY E	0014	7	2			08183 00391	2	78 FRANCISCO AVE
BLINSTRUB, W & C	0093	41	17			00000 00000	2	104 WASHINGTON AVE
BLOOMER, THOMAS & LOUISE	0256	136	13				2	140 MOUNTAIN WAY
BLOOR, ROBERT S & ALICIA P	0250	132	30			09259 00444	2	74 VAN RIPER AVE
BLUM, ELLEN+BLUM-GABRIEL, JESSICA&DAN	0194	103	1.01	C0003		01443 00027	2	25 WOODLAND AVENUE
BLUMENTHAL, STEVEN MARK	0052	25	6			03957 00386	2	495 EDGEWOOD PLACE
BNK OF AMER.ATT:CORP. R.E. ASSESSMT	0149	76	19				4A	2 PARK AVE
BNK OF AMER.ATT:CORP. R.E. ASSESSMT	0149	76	11.01				4A	28 AMES AVE
BNK OF AMER.ATT:CORP. R.E. ASSESSMT	0149	76	12				4A	18 AMES AVE
BNK OF AMER.ATT:CORP. R.E. ASSESSMT	0149	76	16				4A	8 PARK AVE
BNK OF AMER.ATT:CORP. R.E. ASSESSMT	0149	76	21				4A	7 W ERIE AVE
BOARD OF EDUCATION	0031	13	15				15A	450 MONTROSS AVE
BOARD OF EDUCATION	0114	51	2				15A	81 WOOD STREET
BOARD OF EDUCATION	0127	62	1				15A	60 ELLIOTT PLACE
BOARD OF EDUCATION	0127	62	2.03				15A	126 HOME AVE
BOARD OF EDUCATION	0158	83	1				15A	169 BELFORD AVE
BOARD OF EDUCATION	0158	83	8				15A	355 UNION AVE
BOARD OF EDUCATION	0221	113.01	1				15A	76 E PIERREPONT AVE
BOARD OF EDUCATION	0257	137	1				15A	111 SYLVAN ST
BOCA HOLDING CORP.	0150	77	6			08768 00729	4A	28 UNION AVE
BOCA HOLDING CORP.	0151	77	15			08768 00729	1	12 AGNEW PLACE
BOCA HOLDING CORP.	0151	77	16			08768 00729	1	10 AGNEW PLACE
BOCCASSINI, JOSEPH T & LISA J	0060	27	1			08711 00886	2	30 W GOUVERNEUR AVE
BOCCHICCHIO, GREGORY A	0101	46	1.01			03884 01583	2	215 WOOD STREET
BODIGLIO, ANTHONY	0131	66	25			05361 01352	2	73 GROVE ST
BOGAZZI, VITORIO & ROSA	0275	145	3	C102D		04590 00919	2	78 ORIENT WAY
BOGDANOS, ANNE MARGARET	0165	86	23.01			03075 00372	2	99 MORSE AVENUE
BOGDANOS, DAVID & ANNE MARGARET	0049	21.01	15			08578 00694	2	156 PROSPECT PLACE
BOGLIVI, CHRISTIAN & NICOLE	0247	131	20.02			05197 01901	2	243 SYLVAN ST
BOGSIAN, JAMES ARTHUR & KIMBERLY	0133	68	7			00281 01318	2	155 HOME AVENUE
BOHAN, TERENCE M. & TARA T.	0212	108	21			07917 00178	2	78 E VAN NESS AVE
BOHAN, TERENCE P & JOANNE B	0031	13	13			00874 01224	2	155 VREELAND AVENUE
BOHN, MICHAEL J & KATHRYN	0003	2	34			02107 02099	2	396 CARMITA AVE
BOILING SPGS. MASONIC ASSN	0216	110	2				15F	169 PARK AVE
BOILING SPRINGS MASONIC ASSN	0216	110	1.02				4A	177 PARK AVENUE
BOILING SPRINGS MASONIC ASSOCIATION	0216	110	1.01				4A	173 PARK AVENUE
BOILING SPRINGS MSC - 269744	0018	8	27				4A	298 UNION AVE
BOISITS, DANIEL R & JODY M	0277	145	3	C203F		04788 01763	2	74 ORIENT WAY
BOISITS, GUSTAVE & K	0073	32	26				2	48 WEST NEWELL AVENUE
BOKOTA, MAREK	0333	168	17			08856 00365	2	130 E PASSAIC AVE
BOLAND, LAWRENCE C. & LISA M.	0197	104	1			07669 00441	2	52 WOODLAND AVE
BOLAND, THOMAS & KERRY ANN	0087	36	31			04410 00846	2	156 HACKETT PL
BOLASCI, ANTHONY & JANET	0047	21	12				2	181 PROSPECT PLACE
BOLLIGER, CHRISTIAN W & AMY C	0009	5	5			09048 00362	2	301 W PASSAIC AVE
BOLTON, JOHN & DEBORAH ALLEN-BOLTON	0094	42	11			08071 00145	2	82 BECKWITH PLACE
BOMAN, SEAN & PATRICIA BOMAN	0126	61	12.01			00862 01076	2	205 MORTIMER AVE
BOMBARDA, LUCA	0367	197	12				2	29 MONONA AVE
BONACASTA, LOUISE	0204	106	3	C0004		08099 00658	2	253 PARK AVE
BONAGURA, ERNEST & VERONICA	0320	164	3.03			08594 00764	2	25 ELYCROFT PKWY
BONG, CHONG CHUL & BYUNG HWA	0113	51	1				2	160 UNION AVE
BONGORT, THEODORE E & VIRGINIA A	0091	40.01	17				2	127 WASHINGTON AVE
BONHAG, JOHN W & PATRICIA N	0177	93	35			00451 00391	2	9 SUNDERLAND AVE
BONITO, DANIELLE	0295	154	16	C002C		04778 00359	2	95 ORIENT WAY
BONNER, PATRICK & MONICA, BOYLAN-	0249	132	26				2	70 VAN RIPER AVE
BONONNO, JAMES & CHRISTINE	0017	7	39			08403 00148	2	176 CARMITA AVE
BONURA, JUSTIN & GIANNA	0061	27	13.03			03802 00021	2	394 PARK AVENUE
BONURA, JUSTIN & GIANNA	0207	106.01	30			04469 00469	2	49 ADDISON AVENUE
BONURA, JUSTIN&GIANNA	0192	102	15.01			04652 01225	2	25 E GOUVERNEUR AVE
BOOTH, AIDEN & JULIE	0006	4	1.01			05106 01651	2	256 WOODWARD AVENUE
BORAL, ANDREW K	0221	113.01	38.01			01234 00569	1	84 E PIERREPONT AVE
BORAL, ANDREW K	0221	113.01	38			01234 00692	2	182 RIDGE ROAD
BORAL, JANINA	0125	60	14				2	69 W PASSAIC AVE

TAXING DISTRICT NO. 56 RUTHERFORD

COUNTY NO. 02 BERGEN

NAME OF OWNER ADDITIONAL OWNERS	PAGE NO.	BLOCK NO.	LOT NO.	LOT QUALIF.	ACCOUNT NO.	DEED BOOK PAGE	CLASS	PROPERTY LOCATION
BORBAJO, CHERRY L. & ALEX M.	0010	5	12.01			07708 00351	2	283 W PASSAIC AVE
BORDOLEY, KATIE	0310	158.01	5			04303 01427	2	240 E PIERREPONT AVENUE
BORKOWSKI, DANIEL & GUAN, YA XIN	0130	66	1			03368 00030	2	63 WASHINGTON AVE
BORO OF RUTHERFORD MEMORIAL FIELD	0369	199	1				15C	2 DARWIN AVE
BOROUGH OF RUTHERFORD	0001	1	1				15C	RIVERSIDE AVE
BOROUGH OF RUTHERFORD	0001	1	10				15C	320 RIVERSIDE AVENUE
BOROUGH OF RUTHERFORD	0004	2	41.01				15C	W NEWELL AVE REAR
BOROUGH OF RUTHERFORD	0007	4	13.01				15C	WOODWARD AVE
BOROUGH OF RUTHERFORD	0022	9.01	6.01				15C	520 RIVERSIDE AVE
BOROUGH OF RUTHERFORD	0022	10	9.06				15C	STUYVESANT AVE
BOROUGH OF RUTHERFORD	0027	11.01	19				15C	444 RIVERSIDE AVE
BOROUGH OF RUTHERFORD	0030	13	1				15C	425 CARMITA AVENUE
BOROUGH OF RUTHERFORD	0066	29	2				15C	400 MORTIMER AVE
BOROUGH OF RUTHERFORD	0119	55	1				15C	PARK AVE
BOROUGH OF RUTHERFORD	0123	59	17				15C	184 PARK AVE
BOROUGH OF RUTHERFORD	0125	60	12.03				15C	18 DONALDSON AVE
BOROUGH OF RUTHERFORD	0125	60	13.01				15C	176 PARK AVE
BOROUGH OF RUTHERFORD	0126	60	21			03253 01806	15C	17 W PASSAIC AVE
BOROUGH OF RUTHERFORD	0142	73	1				15C	150 PARK AVE
BOROUGH OF RUTHERFORD	0146	75	5				15C	55 KIP AVENUE
BOROUGH OF RUTHERFORD	0146	75	12.02				15C	44 PARK AVENUE
BOROUGH OF RUTHERFORD	0148	76	7				15C	46 AMES AVE
BOROUGH OF RUTHERFORD	0148	76	8.01				15C	44 AMES AVE
BOROUGH OF RUTHERFORD	0184	97	1				15C	350 UNION AVE
BOROUGH OF RUTHERFORD	0188	99	36				15C	301 WASHINGTON AVE
BOROUGH OF RUTHERFORD	0193	102	34				15C	30 WOODLAND AVENUE
BOROUGH OF RUTHERFORD	0199	104.01	21.02				15C	161 DANIEL AVE
BOROUGH OF RUTHERFORD	0217	111	1				15C	PARK AVE
BOROUGH OF RUTHERFORD	0277	145	10.01				15C	5 ETRICK TERRACE
BOROUGH OF RUTHERFORD	0278	145	15				15C	35 THE TERRACE
BOROUGH OF RUTHERFORD	0283	150.01	14.02				15C	338 FERONIA WAY
BOROUGH OF RUTHERFORD	0309	158	9				15C	313 FERONIA WAY
BOROUGH OF RUTHERFORD	0329	166	1.02			03949 00034	15C	199 SUMMIT CROSS
BOROUGH OF RUTHERFORD	0329	166	2.05				15C	141 EASTERN WAY
BOROUGH OF RUTHERFORD	0331	167	1				15C	109 EASTERN WAY
BOROUGH OF RUTHERFORD	0331	168	1				15C	107 EASTERN WAY
BOROUGH OF RUTHERFORD	0339	172	1				15C	91 JACKSON AVENUE
BOROUGH OF RUTHERFORD	0342	176	1.01				5A	250 ERIE AVENUE
BOROUGH OF RUTHERFORD	0393	219.04	2.03		HM	09474 00360	15C	280 HIGHLAND CROSS
BORROTO, JANIS E & RUELA, EDMUND	0036	16	15.02			05203 00175	2	332 MONTROSS AVE
BOSCARINO, TINA	0102	46	16			00600 02077	2	187 WOOD STREET
BOSTELMAN, ROBERT JOHN ETALS	0213	108.01	8			05349 00774	2	54 E PIERREPONT AVE
BOTAS, NURHAN & ATLY	0199	104.01	22			08094 00118	2	159 DANIEL AVE
BOUABIDI, OMAR & DEBRA L TRSTES	0040	18	1			05457 00746	2	216 WEST PASSAIC AVENUE
BOUHOT, LUIS & ANA LUZ TRSTES	0074	32	31			05290 00103	2	139 WOODWARD AVE
BOULTON, MARY C	0068	30	12			08650 00544	2	49 VREELAND AVE
BOWEN, DOUGLAS JOHN & MARY ANN	0251	134	10			02025 01844	2	244 MOUNTAIN WAY
BOYCE, LAWRENCE & JUDITH	0059	26	16				2	410 EDGEWOOD PL
BOYLAN, PAUL & PATRICIA A BONNER	0066	28	36			08086 00231	2	121 VREELAND AVE
BOYLE FMYL IROV TRST%BOYLE-VELLUCCI	0313	159	60		L/E BOYL	01169 00977	2	212 EASTERN WAY
BOYLE, SEAN THOMAS ETAL	0370	200	37			02934 00279	2	104 CARNEER AVE
BOZEK, EDWARD & JANICE	0306	157	38				2	24 ARTHUR DR
BOZZA, CHRISTOPHER & YOLANTA KORNAK-	0314	160	2			03713 01605	2	169 FERONIA WAY
BOZZA, PAUL M. & RAMOS, ANA C CABALLERO	0116	52	35			08156 00754	2	28 ELM STREET
BOZZETTI, ANTHONY	0275	145	3		C101F	09515 00467	2	78 ORIENT WAY
BRADLEY, RYAN & DINA	0044	19.01	13			02441 00766	2	210 HOLLISTER AVE
BRADY, LYNDA R.	0040	18	4.01				2	198 W PASSAIC AVE
BRADY, MATHEW & EILEEN ROGERS	0345	177.02	1		C0304	05132 01308	2	304 RIVER OAKS DRIVE
BRADY, MICHAEL C & CHRISTINA D	0035	15	23			08090 00568	2	189 WOODWARD AVE
BRAGANZA CHRISTIAN MENEZES ETAL	0139	71.01	13			02285 02008	2	34 IVY PL
BRAHMBHATT, NAVNIT & NISHA	0391	211.01	37			07792 00918	2	494 UNION AVE
BRANCA, FRANCES ANN	0112	50	12			08518 00246	2	109 MORTIMER AVE
BRANCA, LINDSEY	0395	223	7.03			02878 02134	4B	31 STATE HIGHWAY 17
BRANCA, CHRISTOPHER PAUL & JESSICA LYN	0244	130	12			03198 02109	2	295 SYLVAN ST
BRANCATO, WILLIAM & STEPHANIE	0210	107	97				2	195 WHEATON PL
BRANCH, DAVID R. & LORRAINE	0192	102	16				2	19 E GOUVERNEUR AVE
BRASLOW, DAVID A & KATHLEEN A	0101	46	2			02486 00223	2	120 ELLIOTT PLACE
BRASLOW, DAVID A & KATHLEEN A	0102	46	5			03626 00411	2	209 WOOD STREET

TAXING DISTRICT NO. 56 RUTHERFORD

COUNTY NO. 02 BERGEN

NAME OF OWNER ADDITIONAL OWNERS	PAGE NO.	BLOCK NO.	LOT NO.	LOT QUALIF.	ACCOUNT NO.	DEED BOOK	DEED PAGE	CLASS	PROPERTY LOCATION
BRASLOW, DAVID A & KATHLEEN ETAL	0085	36	21	CB104		05207	01953	2	126 HACKETT PL B104
BRAVO, ROBERTO C & MARIA	0027	11.01	13.04			03601	00168	2	468 RIVERSIDE AVE
BRAYLOCK, LAWRENCE & MIRIAM	0030	12	38.02			07992	00445	2	469 RIVERSIDE TERR
BRE/ESA PPORT % EX STAY PROP TAX	0392	219.01	70.04	T01				4A	750 ED L WARD SR MEM HWY
BRE/ESA PPORT % EX STAY-PROP TAX	0392	219.01	70.04		HM	09004	00337	2	750 ED L WARD, SR. MEM. HWY
BREA, ENRIQUE & MOLINA E.	0327	165.01	28			08172	00940	4A	27 ELIZABETH ST
BREADEN JOHN P & ALISON L	0343	177	14			03491	00469	2	319 WEST PASSAIC AVENUE
BRENNAN, JOSEPH & JAMIE	0013	6	11			01717	01611	2	77 FRANCISCO AVENUE
BRIAR HALL CONDOMINIUM ASSN., INC.	0270	144	15					15F	130 ORIENT WAY
BRICCOLA, DEAN & BARBARA	0081	34	28			08625	00347	2	111 W PASSAIC AVE
BRIMO, BACHIR	0271	144	15	C003A		08871	00281	2	130 ORIENT WAY
BRINKSMA, JAMES M	0214	109	2			00629	01989	2	41 E PIERREPONT AVE
BRIONES, HAROLD N	0072	32	4			03060	01342	2	337 MONTROSS AVENUE
BRISCIONE, EDWARD & EMMA H	0208	107	12			08162	00386	2	209 WHEATON PL
BRITO, MIRLA & MEDINA, MANUEL	0039	17	22			02904	01319	2	209 W PASSAIC AVE
BRITO, RAPHAEL & ELIZABETH	0048	21.01	2			03038	02474	2	20 ALWYN TERRACE
BRONICO, ALEXANDER	0387	210	1	C0119		05222	00840	2	70 CLARK COURT
BROOKS, KATHERINE E.	0141	72	9.01					2	44 WASHINGTON AVE
BROOKS, RICHARD T. & MARY KAY	0175	92	55					2	4 CARMITA AVE
BROSLOVSKY, EVAN	0016	7	22	C0007		08619	00137	2	299 UNION AVE
BROUGH, KATHLEEN & ISRALOWITZ, DAVID	0225	115	25					2	244 RIDGE ROAD
BROUILLARD, EDWARD J. & EVELYN	0361	192	33					2	52 CLARK AVENUE
BROWN ZANCA, LEE FRANCES TRSTE	0248	131	33			02468	02170	2	191 WOODLAND AVE
BROWN, CAROL ADUBATO & WILLIAM ROBERT	0058	26	9.08			04390	01646	2	413 STUYVESANT AVE
BROWN, DENNIS NEIL & CONWAY, DIANE	0043	19	28			08053	00171	2	216 PROSPECT PLACE
BROWN, JALONI ELAINE	0054	25	25.01			04685	00201	2	11 W GOUVERNEUR AVENUE
BROWN, NOREEN TRSTE	0048	21.01	9			04821	01433	2	167 CARMITA AVENUE
BROWN, NOREEN TRSTE	0048	21.01	9.01			05493	01539	2	165 CARMITA AVE
BROWN, RAINE M	0026	11	32			01849	00570	2	466 RIVERSIDE TERR
BROWN, WILLIAM & WENDY S	0245	130	32.02			02017	01270	2	298 MOUNTAIN WAY
BROWNE, MAUREEN	0326	165.01	3			09575	00244	2	219 EASTERN WAY
BROZYNA, MAREK & MARTA	0123	59	9			03329	00423	2	47 DONALDSON AVE
BRUNDAGE, DIANE	0167	87	20					2	15 HASBROUCK PL
BRUNO, JOHN J & DONNA	0267	142.02	12.01			09546	00440	2	52 GARFIELD PLACE
BRUNSON, NEAL E. & ADAMS, KELINE M	0166	86	44					2	60 MONTROSS AVE
BRUNSON, SAMANTHA	0380	210	1	C0016		04130	01327	2	521 UNION AVE
BUCCI, KATHLEEN & JEROME	0390	211	42			01912	01962	2	126 HOBART AVE
BUCCI, ANDREW & REILLY, KATHLEEN	0269	144	5			04388	00186	2	109 MOUNTAIN WAY
BUCCINI JR, ERNEST & ANTHONY	0225	115	30			05258	00975	1	214 RIDGE ROAD
BUCCINI JR, ERNEST & ANTHONY	0225	115	32.01			05258	00968	2	208 RIDGE ROAD
BUCKLEY, JAMES & EILEEN	0075	33	6					2	138 WOODWARD AVE
BUCKLEY, JOSEPH P. & LORRAINE ANN	0338	171	45			07789	00490	2	18 HAWTHORNE STREET
BUCZEK, JEFFREY & KATHLEEN PARENT	0167	87	35			02693	00359	2	20 MONTROSS AVE
BUDA, MELODY & MIRIAM	0215	109	9			03150	01180	2	11 WHEATON PL
BUDINICH, CIRA A.	0224	115	2					2	133 WOODLAND AVENUE
BUDZAKOSKI, RISTO & IVANKA	0261	140	24			00470	01176	2	342 ORIENT WAY
BUELL, ROBERT & REGINA LOUISE	0201	104.01	84					2	178 WHEATON PL
BUENO, AMABLE & PINEDA, LUISA	0082	35.01	16			04211	00914	2	165 FAIRVIEW AVE
BUJAN, ARTHUS & MARCHESANI, PATRICK	0284	151	14.04			08281	00828	2	281 ORIENT WAY
BULJOVCIC, SLOBODAN & JASNA	0380	210	1	C0019		01817	01961	2	527 UNION AVENUE
BULLIS, KENT & JENNIFER	0049	21.01	19			00592	00802	2	172 PROSPECT PLACE
BULSARA, BINISH V & TAKEMORI, SHIMBI	0168	88	13			03502	00109	2	35 COURRIER PL
BUMPASS, LUTHER & KATHLEEN	0156	81	21.01					2	134 BELFORD AVE
BUQUICCHIO, DANIEL	0276	145	3	C202C		04203	00150	2	74 ORIENT WAY
BURCH, RONALD & CAROL	0176	93	5					2	79 BEECH ST
BURGOS JR, GIL R ETALS	0246	131	4			03726	00478	2	277 SYLVAN ST
BURGOS, CARLOS	0108	48	17	C0312		03331	01532	2	155 UNION AVE
BURKE, JOHN P & LORI A	0042	19	2			08634	00103	2	240 PROSPECT PLACE
BURKE, KAREN J.	0344	177.02	1	C0102		08173	00970	2	102 RIVER OAKS DRIVE
BURNS, GAIL & GREGORY, KENNETH & NEIL	0090	40.01	2			05423	00640	2	110 WOOD STREET
BURNS, ROBERT JR & BARBARA ANN	0110	49	18.01			09562	00289	2	98 MORTIMER AVE
BURRHUS, JACQUELINE K	0122	59	4			00379	01252	2	267 MORTIMER AVE
BURSKI, GARY & KAREN HAGEL-	0158	83	7			05191	00146	2	160 SPRINGFIELD AVE
BUSH, SCOTT A & LINA K	0366	196	23			03781	00047	2	44 VANDERBURGH AVENUE
BUSH, WILLIAM J III & MOLLY	0211	107	116			00998	01094	2	157 WHEATON PL
BUSTAMANTE, ROBERTO & ANA	0119	56	1.01					2	345 MORTIMER AVE
BUTLER, MATTHEW G & COLLEEN	0056	25.01	18			02395	02173	2	468 EDGEWOOD PL
BUTTS, SHERI	0200	104.01	55			04886	00301	2	127 DANIEL AVE

TAXING DISTRICT NO. 56 RUTHERFORD

COUNTY NO. 02 BERGEN

NAME OF OWNER ADDITIONAL OWNERS	PAGE NO.	BLOCK NO.	LOT NO.	LOT QUALIF.	ACCOUNT NO.	DEED BOOK PAGE	CLASS	PROPERTY LOCATION
BUZZERIO, PHILIP	0207	106.01	20			03912 00155	2	27 ADDISON AVE
BYRNE, ARTHUR & JENNIFER	0065	28	13			01196 01349	2	58 W PIERREPONT AVENUE
BYRNE, ARTHUR & MARGARET	0076	33	9.01			02062 01452	2	120 WOODWARD AVE
BYRNE, CATHERINE	0352	181	36.02			08511 00522	2	23 CLARK AVENUE
BYRNE, KEVIN A & JESSICA M	0215	109	19.02			09545 00487	2	48 ADDISON AVE
BYRNE, MICHAEL J & DANA	0013	6	15.01			03604 00048	2	278 CARMITA AVENUE
BYUN, HYUN SOOK	0019	8	27.01			02668 01572	4A	300 UNION AVE
CABALLERO, MARLO & CECIBEL A	0316	161	6			02063 00400	2	117 FERONIA WAY
CABRERA, CARLOS & GABRIELLA	0364	194	23			04464 01020	2	72 VANDERBURGH AVENUE
CABRERA, EDGARDO A & MARIA E.	0249	132	1				2	73 BARROWS AVE
CABRERA, OMAR	0324	164.03	36			04797 00846	2	280 STATE HIGHWAY 17
CABRERA, SERGIO P & MYRNA B	0214	109	4			00252 00168	2	51 E PIERREPONT AVE
CACCHIOLA, CHRISTOPHER & MONICA	0338	171	48			05203 01318	2	6 HAWTHORNE ST
CACERES, HECTOR & MICHELLE	0337	170	30			00383 01349	2	48 SUNDERLAND AVE
CADMUS, EDNA	0021	9	18.02			08192 00023	2	30 PREBLE PLACE
CADORETT, WILLIAM D. & DEBORAH	0352	181	33			07963 00102	2	14 HASTINGS AVE
CAFARO, RICHARD	0174	92	35			08089 00963	2	42 CARMITA AVE
CAFFREY, PHILIP C. & KATHLEEN T.	0169	88	38				2	18 HASBROUCK PL
CAHILL, DANIEL A	0255	136	3.02			01941 01347	2	95 SUMMIT CROSS
CAHILL, JAMES & CHRIS	0231	120	18			08314 00360	2	22 VAN RIPER AVE
CAHILL, ROBERT & ANDREA	0222	114	20			08287 00243	2	93 WILSON AVE
CAICEDO, JANNER	0026	11	47			09358 00417	2	490 RIVERSIDE TERR
CAICEDO, JANNER	0159	84	11			03480 00004	2	105 FRANCISCO AVE
CAINGAT, RENATO & REMEDIOS	0314	159	64			08022 00818	2	208 EASTERN WAY
CAIOLA, MATTHEW & JILLIAN	0031	14	6			02771 01505	2	164 VREELAND AVENUE
CAIRNS, STEVEN & MEEHAN, MARY	0095	42	28			08040 00383	2	57 MORSE AVENUE
CALABRESE, KEVIN FRANCIS & MARIE	0326	165	20			04539 01008	2	14 ELIZABETH STREET
CALABRESE, MICHAEL & APRIL	0351	181	15			03447 01974	2	15 CLARK AVENUE
CALABRESE, NEIL & JOANNE	0030	13	7			08190 00188	2	179 VREELAND AVE
CALABRESE, VINCENT & MARY	0313	159	58				2	214 EASTERN WAY
CALABRIA, MARIA R.	0331	166	21				2	219 SUMMIT CROSS
CALAMARI, CAROL D	0004	2	38			09076 00364	2	199 W NEWELL AVE
CALAMITA, ANTHONY & DANIELLE	0073	32	16.02			02347 01166	2	84 W NEWELL AVE
CALARA, HEINTJE ANGELES ETAL	0245	130	42			04973 01780	2	322 MOUNTAIN WAY
CALDERERO, VINCENT & THUMANN, BARBARA	0197	103.02	19.02			07722 00016	2	66 DANIEL AVE
CALDERON, ADOLFO L ETAL	0209	107	26			04593 00611	2	424 LINCOLN AVE
CALDERON, RAMON & COURTNEY	0032	14	18			01695 01490	2	171 W NEWELL AVENUE
CALHOUN, JANET A & WALTER R III	0014	7	1.01			02827 01365	2	223 SANTIAGO AVE
CALHOUN, WALTER R TRSTE C/O MEAD RE	0229	118	3			04771 00728	4C	27 LINCOLN AVE
CALIFF, ROBERT & ANN	0311	158.01	18			03412 00098	2	281 FERONIA WAY
CALIOLO, LAUREN & BRADLEY, MARCO	0012	5	35.01			03894 00653	2	296 CARMITA AVE
CALL, JAMES H & JACLYN B	0362	193	23			03435 00137	2	414 UNION AVE
CALLEGARI, LAWRENCE	0065	28	27			09495 00299	2	75 VREELAND AVE
CALLIGY, JONATHAN J & ASHLEY A	0281	150	1.07			02688 02346	2	391 ORIENT WAY
CALOCINO, ROBERT & MARY FRANCES	0040	18	4.04				2	200 W PASSAIC AVE
CALOIA, LOUIS & JOANNE	0169	88	31			09267 00308	2	8 HASBROUCK PL
CALVIELLO, JUDITH	0226	116	30				2	73 ADDISON AVE
CALVITTI, B F & B	0071	31	51				2	326 MORTIMER AVE
CALVO, JOHN A & BETH C	0060	27	1.01			00266 02399	2	439 EDGEWOOD PL
CAMACHO, JONATHAN C	0314	160	16			03758 00479	2	160 EASTERN WAY
CAMMARANO, COSTANTINO	0343	177	22			00364 00367	2	256 JACKSON AVENUE
CAMPAGNA, MARLENE	0303	155	15.04		C0512	04243 00560	2	1 ORIENT WAY
CAMPAGNA, ROSARIO & IRIDE	0224	115	4				2	25 WILSON AVE
CAMPBELL, DAVIS & CHEN, MICHELLE	0309	158	17			04735 00035	2	287 FERONIA WAY
CAMPBELL, MARY	0367	197	18				2	15 MONONA AVE
CAMPO, RUTH	0055	25.01	3			08173 00622	2	521 STUYVESANT AVE
CAMPOS, JUAN JOSE & NELLY IDROBO	0330	166	18			07717 00392	2	205 SUMMIT CROSS
CAMPOS, KRINSY	0340	174.01	8			04155 01704	2	15 CARLTON PLACE
CAMPOS, GUILLERMO E & LILIAN CABELLO	0044	19.01	18			08652 00264	2	231 FAIRVIEW AVE
CANAAN PRESBYTERIAN CHURCH OF NJ	0046	21	4.01			07768 00906	15D	245 UNION AVENUE
CANDELARIA, GLADYS I	0105	48	13			05495 01813	2	125 WOOD STREET
CANEDA, VICTOR H & LORENA WILDE-	0364	195	1			02263 00517	2	63 GRAND AVE
CANEDA, VICTORIANO & ELBA	0138	71.01	5				2	57 WASHINGTON AVE
CANHOTO, SARA	0380	210	1		C0028	05428 00130	2	114 DARWIN AVE
CANNON, DECLAN F & BRENDA B	0206	106	16			01006 00946	2	12 ADDISON AVE
CANTELMI, FRANK & MARIAM TRSTES	0237	123	14			04898 00596	2	161 RIDGE ROAD
CANZANO, NICHOLAS & JANE	0160	84	24				2	95 FRANCISCO AVE
CAPANEAR, JOSEPH & ELISA	0245	130	45			02764 00469	2	336 MOUNTAIN WAY

TAXING DISTRICT NO. 56 RUTHERFORD

COUNTY NO. 02 BERGEN

NAME OF OWNER ADDITIONAL OWNERS	PAGE NO.	BLOCK NO.	LOT NO.	LOT QUALIF.	ACCOUNT NO.	DEED BOOK	DEED PAGE	CLASS	PROPERTY LOCATION
CAPEZZUTO, VALERIE	0082	35.01	14			09150	00153	2	173 FAIRVIEW AVE
CAPIELLO, PATRICK	0226	116	25			01807	02100	2	63 ADDISON AVENUE
CAPLOE, JAMIE	0303	155	15.04	C0504		05230	00319	2	1 ORIENT WAY
CAPOANO, CRAIG & JENNIFER T	0219	112	57			02605	01282	2	411 LINCOLN AVE
CAPOANO, FRANK	0202	105	1.04			09161	00426	2	89 DANIEL AVENUE
CAPODANNO, COSTANZO AKA STANLEY	0090	40	9			01686	00071	2	22 HACKETT PL
CAPPELLO, JOSEPH & ALLISON (WEIST)	0181	95	33			00793	00738	2	56 WALNUT ST
CAPPELLUTI, ANNA & BRENNAN, WILLIAM	0207	106.01	16			04830	01682	2	19 ADDISON AVENUE
CAPPIELLO, DENNA MARIE ETAL	0062	27.01	8.01			03573	00255	2	47 W PIERREPONT AVE
CAPURRO, JOHANA & MARTINEZ, JERRY	0171	89	37			04788	01937	2	72 PROSPECT PLACE
CAPURSO, MAURO & SABINA	0268	143	19.01					2	127 SUMMIT CROSS
CAPUTO, PATRICK J	0374	204	29			03634	00632	2	78 HOBART AVE
CAPUTO, RUTH A	0268	143	14			01111	01689	2	143 MOUNTAIN WAY
CAPUTO, G. & J.	0027	11.01	13.03					2	464 RIVERSIDE AVE
CARACCIO, STEVEN & NANCY	0093	41	25			09117	00988	2	85 BECKWITH PLACE
CARACCOZZA, MICHAEL D	0303	155	15.04	C0511		02387	00594	2	1 ORIENT WAY
CARAMAGNA, CARMEL ANN	0293	154	14			09174	00060	2	101 ORIENT WAY
CARBONE, NICHOLAS JOHN	0346	178	6.02			02545	00332	2	55 INSLEY AVENUE
CARBONE, ROSARIO & A M	0165	86	25					2	96 MONTROSS AVE
CARDELLA, JOSEPH ETAL	0135	69	1			05151	00662	2	107 HOME AVE
CARDENAS, EDUARDO & YVONNE B.	0318	163	4					2	76 CRANE AVE
CARDILLO, JENNIFER ETAL	0030	12	33.02			04530	00906	2	477 RIVERSIDE TERR
CARDILLO, JOHN V. & DOLORES	0245	130	44					2	330 MOUNTAIN WAY
CARDINALI, JUSTIN S	0223	114	59.01			02558	00689	2	79 WILSON AVE
CAREY, MICHAEL G & TRACEY A	0128	64	7			08594	00151	2	111 MAPLE ST
CAREY, NELSON	0306	157.01	1.01			04093	01456	2	24 NEVINS ST
CARFOLITE, CHRISTOPHER E ETA;	0006	3	20.01			04621	01946	2	366 CARMITA AVE
CARILLO, EVELYN E&ESPINOZA, EUSEBIO	0131	67	4			03972	01882	2	60 WASHINGTON AVENUE
CARLONE, ADAM PAUL ETAL	0209	107	19			05391	01207	2	404 LINCOLN AVE
CARLSTEIN, DEE ANN	0067	29	21			01994	02205	2	38 W PIERREPONT AVE
CARMONA, EVAN & FALCONI, GEENA	0390	211	44			05250	01334	2	130 HOBART AVE
CARNEY III, ROBERT E & DIANA A	0039	17	20			05047	01907	2	217 W PASSAIC AVE
CARNEY, MICHAEL & BARI	0134	68	22			08383	00764	2	154 CHESTNUT STREET
CARNEY, JOANNE & ROBERT E	0009	5	8					2	287 W PASSAIC AVE
CAROPRESE, BRANDON & JACQUELINE	0238	124	1			03016	02213	2	115 RIDGE ROAD
CARR, STEVEN	0225	115	15			00500	02170	2	5 WILSON AVE
CARR, WILLIAM W & KATHLEEN N	0378	208	23			08688	00757	2	46 MONONA AVE
CARRINO, JOHN & ELIZABETH	0022	10	9.03					2	550 STUYVESANT AVE
CARROLL, JAMES ETAL	0281	150	4.03			05247	00690	2	8 CRANE AVE
CARROLL, WALTER & PATRICIA	0063	27.01	22					2	334 PARK AVE
CARTER, BRYAN JAY	0317	161	25			08090	00598	2	118 EASTERN WAY
CARTER, JENNIFER & AARON	0241	126	12.01			04445	00212	2	52 SYLVAN ST
CARTON, JOHN & FILOMENA M.	0342	175	18			07867	00072	2	20 CARLTON PLACE
CARTWRIGHT, KEVIN & ANDREA	0047	21	11			02291	01468	2	185 PROSPECT PLACE
CARTWRIGHT, ROBERT & MARY EVELYN	0124	59	28			09005	00239	2	16 W PARK PLACE
CARVALHO, DIMAS TADEU & ADRIANNA	0386	210	1			08979	00178	2	30 CLARK COURT
CASA NAPULE LLC	0307	157.01	41.02			04642	01346	2	43 CRANE AVE
CASADONTE, THOMAS D. & TERESA L.	0044	19.01	12			08059	00553	2	208 HOLLISTER AVE
CASAL, FRANCISCO&CELESTE DOS SANTOS	0039	17	26			08901	00044	2	195 W PASSAIC AVE
CASALE, THOMAS	0086	36	21			05027	00457	2	126 HACKETT PLACE A101
CASAS, JOHN E & MAXIM	0131	66	23			02152	01076	2	56 MAPLE ST
CASASNOVAS, WILLIAM & SILVIA	0308	157.02	24			08176	00982	2	45 ARTHUR DR
CASCIO, MICHAEL J	0222	114	16			02434	02472	2	101 WILSON AVE
CASE, GAVIN & HORINOUCI, DANIELA	0208	106.01	44			03437	01049	2	22 E NEWELL AVE
CASHMAN, NANCY S	0367	197	25			04660	01736	2	8 YAHARA AVE
CASIANO, MATTHEW & ENID	0099	44	13			08529	00095	2	32 SIDNEY AVENUE
CASSANO, VINCENT & DANIELLE	0073	32	23			02417	02217	2	60 W NEWELL AVE
CASSIDY, THERESA	0155	81	1.01					2	151 JACKSON AVENUE
CASSIDY, BEATRICE	0231	120	11					2	7 BARROWS AVE
CASTELLANOS, ARIEL & TAMMY	0164	86	10			03041	02444	2	85 PROSPECT PLACE
CASTELLANOS, JOSE & MARLENE	0246	130	46.05			08113	00406	2	10 LYNN COURT
CASTELO, LISETTE TRSTE	0336	170	18			03192	00996	2	51 ST CLAIR AVE
CASTERELLA, CHRISTOPHER D	0385	210	1			04852	00193	2	28 CLARK COURT
CASTILLO, ARTHUR & LAURICELLE	0354	183	18			01639	00443	2	100 JACKSON AVENUE
CASTLE, JOANN & WILLIAM	0034	15	12.01			00626	00779	2	156 WEST NEWELL AVE
CASTRO, JOHN	0373	204	23.01			07854	00384	2	66 HOBART AVE
CATANIA, JOSEPH & PATRICIA	0078	33	33					2	79 DONALDSON AVE
CATANZARO ENTERPRISES LLC	0142	73	12			09576	00389	4C	111 CHESTNUT ST

TAXING DISTRICT NO. 56 RUTHERFORD

COUNTY NO. 02 BERGEN

NAME OF OWNER ADDITIONAL OWNERS	PAGE NO.	BLOCK NO.	LOT NO.	LOT QUALIF.	ACCOUNT NO.	DEED BOOK	DEED PAGE	CLASS	PROPERTY LOCATION
CATANZARO ENTP LLC % T-MOBILE	0143	73	12	T01				4A	111 CHESTNUT STREET
CATASSI, LUCA & PEREZ, AMIRAMIS	0102	46	13.02			03867	00854	2	178 IRVING PLACE
CATELLO, DEAN W & LAURICE V	0188	100	24			00987	01596	2	65 SUNDERLAND AVE
CATES, ROBERT & LORI ANN	0057	26	5			02123	02063	2	449 STUYVESANT AVE
CATES, ROBERT O & LORI ANN	0351	181	20			00334	00798	2	134 JACKSON AVENUE
CATHER, MARIAM MOHAIDEEN	0160	84	21.02			03144	01819	2	260 SANTIAGO AVENUE
CATIZONE, MARINA	0358	189.01	27			04288	01811	2	226 VANDERBURGH AVE
CATLETT, EDWARD L.	0219	112	68			07913	00816	2	431 LINCOLN AVE
CATOYA, C. & TABOADA, V., & TABOADA, A	0078	33	35					2	63 DONALDSON AVE
CATSOS-LYONS, CAROL	0108	48	21			08039	00955	2	112 IRVING PLACE
CATTERSON, NICK D & NASR, NANCY E	0088	38	10			04268	01673	2	159 HACKETT PL
CAUFIELD, KENNETH ETAL	0245	130	36			05136	00517	2	300 MOUNTAIN WAY
CAUFIELD, STEPHEN & JANELL	0254	135.01	10			02893	00284	2	204 MOUNTAIN WAY
CAUFIELD, WALTER D	0250	132.01	2			03162	00322	2	53 BARROWS AVE
CAUGHEY, MEGAN	0188	100	26			05271	01814	2	61 SUNDERLAND AVE
CAULFIELD, KENNETH	0077	33	23			04177	01473	2	147 DONALDSON AVE
CAUTERO, LOUIS H	0156	81	15			05096	00259	2	158 BELFORD AVE
CAVALLARO, ANTHONY & MICHELLE	0228	117	4.01			07853	00627	2	53 LINCOLN AVE
CAVALLO, ROBERT & DEVIN	0243	130	4			03431	01119	2	321 SYLVAN ST
CECININI, GIANNI	0034	15	3			05471	00759	2	357 CARMITA AVE
CECININI, GIANNI	0034	15	4			05471	00752	2	353 CARMITA AVENUE
CEDARLAND LLC	0301	155	15.04	C0309		01842	01358	2	1 ORIENT WAY
CEDARLAND LLC	0302	155	15.04	C0502		02176	01850	2	1 ORIENT WAY
CEDARLAND LLC	0303	155	15.04	C0510		03045	00943	2	1 ORIENT WAY
CELENTANO, LOUISE C	0138	71.01	9			03808	00428	2	53 WASHINGTON AVE
CELIA, THOMAS & JENNIFER	0343	177	12.02			03009	02194	2	323 W PASSAIC AVE
CELIO, JOHN T	0185	98	4			08278	00511	2	45 HAWTHORNE ST
CENTRELLA, GREGORY & NICOLE	0313	159	48			05158	00893	2	228 EASTERN WAY
CENTRELLA, RICHARD & MICHELE	0096	43	12			08794	00640	2	74 MORSE AVENUE
CENTURION, DANIELLE ETAL	0038	17	1			04403	01829	2	307 CARMITA AVE
CENTURION, JUAN & MARIA	0162	85	29					2	216 SANTIAGO AVE
CENZANO, ANGELO T & EDWINA	0182	96	11			09165	00405	2	33 BEECH ST
CERBONE, SUSAN	0249	132	3			01684	01182	2	81 BARROWS AVENUE
CERETTI, PETER & GATTINELLA, VANESSA	0138	71.01	7			05349	01063	2	55 WASHINGTON AVE
CERTOSIMO, ARTHUR & THERESA DIAZ	0187	99	18			07725	00917	2	87 RAYMOND AVENUE
CERULLI, PATRICK & CARRIE	0041	18	8.04			02364	00858	2	203 HOLLISTER AVE
CERUTTI, ROSEMARIE & CLAIRE	0107	48	17	C0302				2	155 UNION AVE
CESAIRE, MARIE CLAUDIA	0240	125	14			04590	01796	2	92 SYLVAN ST
CEVALLOS, SANDRA	0205	106	3	C0009		08489	00607	2	253 PARK AVE
CEVASCO, DOREEN M.	0059	26	17			07817	00787	2	81 W PIERREPONT AVE
CH OF PENTECOST (PATERSON) INC	0049	21.01	14			05097	00775	15D	251 UNION AVE
CHA, AARON SOO & CHO, SOO YEON	0239	125	10			04369	00472	2	41 RIDGE ROAD
CHACKO, JOHNY & SACHDEVA, CRYSTAL	0070	31	25			02132	00508	2	40 VREELAND AVE
CHADWICK, D.E. & K.M.	0337	171	1					2	43 RAYMOND AVENUE
CHADWICK, DONALD S	0345	177.02	1	C0403	466100			2	403 RIVER OAKS DRIVE
CHADWICK, DOUGLAS & JANE	0232	121	9					2	269 RIDGE ROAD
CHAIMOWICZ, SCOTT	0196	103.02	18			08440	00729	2	72 DANIEL AVE
CHALERMCHUANG, JOHN & KULTHIDA	0262	141	6.05			08372	00928	2	298 ORIENT WAY
CHALERMCHUANG, JOHN & KULTHIDA	0270	144	15	C00AA		03098	00515	2	130 ORIENT WAY
CHALERMCHUANG, JOHN & KULTHIDA	0270	144	15	C001A		01509	02077	2	130 ORIENT WAY
CHANDAWALLA, CHAITANYA & POOJA	0385	210	1	C0095		04520	01787	2	22 CLARK COURT
CHANDAWALLA, CHAITANYA & POOJA	0387	210	1	C0116		04187	01245	2	64 CLARK COURT
CHANG, ALFRED J-H	0027	11.01	9.01			08451	00690	2	484 RIVERSIDE AVE
CHANG, DANNY & DEBORAH J	0284	151	22			02469	00778	2	274 FERONIA WAY
CHANG, SUNG WOO & SUNG EUN LEE	0109	49	3			09365	00266	2	149 IRVING PLACE
CHANG, THEODORE & LEE, KYUNG A (AH)	0199	104.01	29			02752	00869	2	198 WHEATON PL
CHANG, YEN HSANG & LEE, YU, YOUNG	0297	154	19			04663	00350	2	147 HIGHLAND CROSS
CHANG, ROCIO & TOMATTIS, GONZALO	0055	25.01	13			03530	01725	2	55 W GOUVERNEUR AVE
CHAPETA, LISTER	0328	165.02	9.02			03146	01030	2	197 EASTERN WAY
CHASE, TIMOTHY & SARAH S TSANG	0055	25.01	10			08277	00949	2	65 W GOUVERNEUR AVE
CHATEAU CONDO OWNERS' ASSN., INC.	0294	154	16					15F	95 ORIENT WAY
CHAU, THANH VAN	0200	104.01	50			03580	01227	2	139 DANIEL AVE
CHAUDHARI, DEEP M & ASMITA	0168	88	7			02463	01588	2	104 MORSE AVENUE
CHAUHAN, ABHISHEK ETAL	0324	164.03	14			03227	00100	2	45 ELYCROFT PKWY
CHEATAM (MD), CONSETTA M	0242	127	5	C00C3		00666	00895	4A	22 SYLVAN ST
CHEMIN III, LEONIDES	0342	175	28.02			04424	01304	2	4 CARLTON PLACE
CHEN, ALAN J ETAL	0260	140	5			05051	00354	2	339 MOUNTAIN WAY
CHEN, INYOU P & CHEN, SHUA-YUAN	0092	41	6					2	73 MONTROSS AVE

TAXING DISTRICT NO. 56 RUTHERFORD

COUNTY NO. 02 BERGEN

NAME OF OWNER ADDITIONAL OWNERS	PAGE NO.	BLOCK NO.	LOT NO.	LOT QUALIF.	ACCOUNT NO.	DEED BOOK	DEED PAGE	CLASS	PROPERTY LOCATION
CHEN,SUZHEN & GUOAN HE	0247	131	8			00702	00977	2	271 SYLVAN ST
CHEN,TONY&KRZYZANOWSKA,AGATA	0051	24	7			04986	00051	2	123 PROSPECT PLACE
CHENG, YEN & ANDREWS, JUSTIN	0254	135.01	16			05188	00458	2	12 WINSLOW PLACE
CHERIAN, RAJ & RACHEL ELIZABETH	0182	96	15			02390	00675	2	25 BEECH ST
CHERNOVETSKY, EUGENE & DEANNA	0300	155	15.04	C0205		04595	01933	2	1 ORIENT WAY
CHERVONY, JOANNE	0345	177.02	1	C0401	465900	01881	00409	2	401 RIVER OAKS DRIVE
CHESTER,FRANCES	0049	23	1.02					2	260 UNION AVE
CHESTNUT CIRCLE LLC%JG RIZZO	0134	68	18			00194	01044	4A	168 CHESTNUT ST
CHESTNUT GROVE CONDOMINIUM ASSOC.	0134	68	30.01			09308	00241	15F	120 CHESTNUT ST
CHEUNG, ANDY	0145	74	14.01	C0072		00618	02140	2	72 KIP AVENUE
CHEWNING, ROBERT J & SUZANNE D	0202	105	7			07990	00053	2	134 WHEATON PLACE
CHI, DANIEL & VERONICA	0245	130	39			09343	00114	2	310 MOUNTAIN WAY
CHIA, ALEX	0033	14	21			03510	00538	2	159 WEST NEWELL AVENUE
CHIAO, CHUNG CHIEH	0251	134	10.01			09630	00052	2	242 MOUNTAIN WAY
CHIAVIELLO,JOHN & ELLEN MCCABE	0100	45	5			08498	00315	2	94 W PASSAIC AVE
CHICE (ETALS), NANCY	0147	75	22			08366	00573	4A	52 PARK AVE
CHICE (ETALS), NANCY	0369	198	18			08366	00577	2	267 ERIE AVE
CHICE, H F & B F	0164	86	1.01					2	99 PROSPECT PLACE
CHICE,DAVID LEE,NANCY LEE&LINDA LEE	0278	147	14			08662	00753	4A	4 GLEN RD
CHIKAR, ACHRAF ETAL	0382	210	1	C0049		05392	01558	2	25 CLARK COURT
CHIN, DAVID & DOROTHY MOTUS-CHIN	0183	96	44			01469	00139	2	32 MYRTLE ST
CHIN, EILEEN	0160	85	3			04996	00185	2	100 FRANCISCO AVE
CHIN, KEVIN CHAU LUEN	0053	25	19			01750	01815	2	436 PARK AVE
CHIN,DIANA	0010	5	15.01					2	256 DONALDSON AVE
CHIN,HARRY B.JR. & SUSAN	0094	42	2					2	67 MONTROSS AVE
CHINEY, SWATI A & ATUL S	0139	71.01	18			09439	00151	2	42 IVY PL
CHIONG, HECTOR & JOHANNA	0349	179	29			00954	01233	2	192 JACKSON AVENUE
CHIONG, HECTOR & JOHANNA	0349	179	31			03930	01154	2	196 JACKSON AVENUE
CHIPKO, JOHN P. & BARBARA B.	0026	11	45			07985	00402	2	486 RIVERSIDE TERR
CHIRA, CARLOS & JACQUELINE	0332	168	12			08343	00753	2	69 EASTERN WAY
CHITTENIPAT-PUTHENVEETIL, J ET AL	0351	181	13			03374	00248	2	19 CLARK AVENUE
CHMURA, ERIKA	0269	144	8			02973	00176	2	99 MOUNTAIN WAY
CHO, BENJAMIN & CHOONHEE	0264	141	19			07912	00230	2	186 E PIERREPONT AVE
CHO, CHIH-TING & WAI, NA PANTENE	0115	52	10			04895	01185	2	61 WOOD STREET
CHO, YUREE	0190	101	16.04			04606	00558	2	31 MARGINAL ROAD
CHOI, SUNGBUM	0005	3	5.02			03335	00564	2	249 WOODWARD AVE
CHOMIAK, ELIZABETH Y	0105	48	12			09586	00137	2	129 WOOD STREET
CHOPEK, STEPHEN & ELENA	0065	28	10					2	68 W PIERREPONT AVE
CHORBAJIAN, EDWARD & JILL	0369	198	29			09640	00102	2	20 MONONA AVE
CHORBAJIAN, JUDITH	0021	9	6.02			05093	00929	2	36 PREBLE PLACE
CHOTO, TONGAI MUTOTA	0254	135.02	4			04707	00803	2	141 E PIERREPONT AVE
CHOVAN-DALTON, MICHAEL & CYNTHIA	0067	30	1.01			01706	00704	2	36 RIVERVIEW AVENUE
CHOW, MELINDA Y	0071	31	41			08379	00920	2	65 W NEWELL AVE
CHOWDHURY, MOHAMED S	0317	161	28			09091	00379	2	104 EASTERN WAY
CHOWDHURY, REZAU & SABBIN R	0317	161	29			08197	00487	2	100 EASTERN WAY
CHRISTENSEN, ALBERT C. JR.	0087	36	21	C0204				2	126 HACKETT PLACE A204
CHRISTENSEN, CAROL ANN	0021	9	12.03			08805	00534	2	115 W GOUVERNEUR AVE
CHRISTIANO, GRACE J	0382	210	1	C0046		08167	00543	2	19 CLARK COURT
CHRISTIANS,FREDERICK & JOY	0200	104.01	63					2	113 DANIEL AVENUE
CHRISTIE, KEVIN M & MONICA G	0201	104.01	74			08561	00819	2	152 WHEATON PL
CHRISTODOULAKIS, ANASTASIA & CHRIS	0301	155	15.04	C0307		05442	00135	2	1 ORIENT WAY
CHUKS-ORJI, JOHNNOBINNA	0356	188	4.02			04489	00763	2	5 VANDERBURGH AVE
CHULANI,JITESH M&DEVANI,SANGEETA S	0116	52	48			02074	00655	2	21 MORSE AVENUE
CHUNG (ETAL), KYUNGHO	0380	210	1	C0022		08382	00303	2	102 DARWIN AVE
CHUNG, BOAZ	0092	41	7			05498	01523	2	142 WASHINGTON AVE
CIANCIO, DAVID & SHULTZ, CARA	0339	173	1.16			02929	00049	2	73 JACKSON AVENUE
CIANI, JOSEPH & GAYLE	0282	150.01	10			08493	00836	2	335 ORIENT WAY
CICCONE, ALEXA & PILALIS, GIANNA	0113	50	32			05190	00282	2	132 MAPLE ST
CICERO, THERESA (ETALS)	0230	120	3			01706	01014	2	317 RIDGE ROAD
CIERI, DENNIS V.	0303	155	15.04	C0506				2	1 ORIENT WAY
CINQUE, JODI & ERIC	0164	86	8			02660	00032	2	89 PROSPECT PLACE
CIOFFI, PAT J & ANNIKA L	0364	195	17.02			09288	00164	2	27 WINGRA AVE
CIOLOKO, DAMIAN & COCCARO, AVA	0111	49	27			04736	00009	2	130 MORTIMER AVE
CIOLOKO, WALTER Y & KATHLEEN M	0195	103.01	4			00012	01034	2	289 PARK AVE
CIRELLI,WILLIAM & NANCY	0174	92	17					2	21 WALNUT ST
CIRILLO, NICHOLAS & LILA KHIRY	0135	68	34			03429	01183	2	102 CHESTNUT ST
CIRINCIONE, DAYNA	0111	49	26			09266	00477	2	126 MORTIMER AVE
CIRRILLA, MARISSA	0130	66	17			02257	01078	2	118 UNION AVE

TAXING DISTRICT NO. 56 RUTHERFORD

COUNTY NO. 02 BERGEN

NAME OF OWNER ADDITIONAL OWNERS	PAGE NO.	BLOCK NO.	LOT NO.	LOT QUALIF.	ACCOUNT NO.	DEED BOOK PAGE	CLASS	PROPERTY LOCATION
CISLAK, FRANK R. & JEANNE L.	0345	177.02	1	C0404		07636 00631	2	404 RIVER OAKS DRIVE
CISNEROS, VIRGINIA	0326	165	12.03			02257 00969	2	32 ELIZABETH ST
CISNEROS, ROBERTO & PEICOV, NATALIA	0173	90	22			04935 00645	2	5 CARMITA AVE
CITIGROUP TECHNOLOGY INC	0392	219.01	70.03		HM	01993 02283	4A	700 ED L WARD, SR. MEM. HWY.
CITRO, NICHOLAS ETAL	0337	171	9			05296 01355	2	35 RAYMOND AVENUE
CIULIA, KRISTIN	0153	79	15			08645 00207	2	119 FRANCISCO AVE
CLARE, GARY & SUSAN	0044	19.01	21			07922 00677	2	221 FAIRVIEW AVE
CLARE, JOHN & MARY LOUISE	0157	82	5			08084 00617	2	193 BELFORD AVE
CLARENDON, NANCY	0296	154	16	C002H		04855 00172	2	95 ORIENT WAY
CLARENDON, ELLYSE	0295	154	16	C001E		04873 00695	2	95 ORIENT WAY
CLARK COURT ASSOCIATES LLC	0383	210	1	C0063		05218 00899	2	53 CLARK COURT
CLARK, JENNIFER E	0035	15	33			03511 00681	2	354 MONTROSS AVE
CLARK, MICHAEL & CHRISTINA	0199	104.01	24			02587 01132	2	155 DANIEL AVE
CLARK, RICHARD J. JR. & CONSTANCE	0124	59	25				2	26 W PARK PLACE
CLARK, WILLIAM H & JOSEPHINE J	0342	175	16				2	24 CARLTON PLACE
CLARKE, JOHN & PHYLLIS	0037	16	26				2	191 DONALDSON AVE
CLAUDIA SANTANA & CARLOS ESTRADA	0377	207	30			01592 01409	2	56 YAHARA AVE
CLAY, JOHN & NICOLE	0365	195	26			02254 01802	2	64 VANDERBURGH AVE
CLEARY, JAMES & MARY E.	0245	130	43				2	326 MOUNTAIN WAY
CLEARY, MARY ELIZABETH	0145	75	1				4A	18 FRANKLIN PLACE
CLEMENS, PATRICK & ERIN	0258	137	15.01			04670 00885	2	108 MOUNTAIN WAY
CLEMENT, SUSAN	0190	101	22.02			08462 00921	2	42 E GOUVERNEUR AVENUE
CLEMENT, SUSAN	0190	101	25			03302 01692	2	26 E GOUVERNEUR AVENUE
CLISURA, MICHAEL & LAURA NOVEMBRE	0336	170	5			08104 00563	2	61 RAYMOND AVENUE
CLISURA, GEORGE L. & PATRICIA A.	0208	106.01	46				2	26 E NEWELL AVE
CLOSSEY, PAUL A & LAURA A	0062	27.01	7			00488 00925	2	51 W PIERREPONT AVE
COATES, TRACY	0342	175	26.02			08343 00048	2	8 CARLTON PLACE
COCCARO, LAURA K	0111	50	7			08728 00287	2	129 MORTIMER AVE
COCCIOLI, RAYMOND & JESSENIA	0072	32	5			03477 01350	2	335 MONTROSS AVE
CODA, CHRIS	0220	113	11			03993 00428	2	106 EAST VAN NESS AVENUE
CODA, JANA L	0308	157.02	3.01			03985 01755	2	54 CRANE AVE
CODY, SHARON ANN	0379	210	1	C0004		04721 00544	2	497 UNION AVE
COELHO, ADRIANO	0394	222	19.06				4B	166 E PASSAIC AVE
COGLAN, RYAN	0294	154	14	C03A1		04474 00681	2	101 ORIENT WAY
COGLAN, JOHN JR. & PAMELA	0203	105	18				2	46 EAST VAN NESS AVENUE
COHEN, JOSHUA & WHITE, MEGHAN	0192	102	23.03			02728 01173	2	353 PARK AVE
COHEN, ROBERT SAMUEL & SARA TRSTES	0084	36	18	C001D		05133 01572	2	199 UNION AVE
COKELEY, MATTHEW & CARISSA	0054	25	26			00480 01266	2	493 EDGEWOOD PL
COLABELLA, CHRISTOPHER	0391	219	56.02			04890 01031	4B	30 BOROUGH ST
COLE, AGATA & PETER	0071	31	49			04852 01992	2	37 W NEWELL AVE
COLE, BRYON & CHRISTINA	0262	141	3			09628 00458	2	279 MOUNTAIN WAY
COLEMAN, KATHLEEN AKA MARIE K	0213	108.01	2.02			00524 02422	2	65 E VAN NESS AVE
COLEY, KIMINIE & E COLEY-ALFORD	0117	53	18			00186 01632	2	25 ELM STREET
COLL, THERESA ANN	0208	106.01	42			03011 01602	2	16 E NEWELL AVE
COLLAZO, JONATHAN & CARMELA	0104	48	3.02			04323 01893	2	161 WOOD STREET
COLLAZOS, MICHAEL & CANABE, MARIA	0161	85	8			04931 01870	2	201 SPRINGFIELD AVENUE
COLLINA, ELLEN M	0032	14	9				2	150 VREELAND AVE
COLLINS, CHRISTOPHER	0294	154	16	C00BB		08725 00263	2	95 ORIENT WAY
COLLINS, MICHAEL & AMY	0354	183	20			03331 01983	2	388 UNION AVE
COLLU, MURAT G	0086	36	21	CB304		04502 00185	2	126 HACKETT PL B304
COLON, DELMA & BEBA	0315	161	4			03113 00318	2	125 FERONIA WAY
COLON, NEFTALI & LAURA S ETAL	0359	190	25			02860 00536	2	156 VANDERBURGH AVE
COMMUNITY OF GOD'S LOVE, INC.	0126	61	1				15D	70 W PASSAIC AVE
COMPETELLO, DOMINICK	0020	9	6.01	C0006		08314 00981	2	555 RIVERSIDE AVE
COMPREHENSIVE BEH HEALTHCARE INC	0126	60	20			04738 00541	15F	33 WEST PASSAIC AVENUE
CONCEPCION, IVAN JUNIOR ETAL/TRSTES	0120	57	2.01			05374 00698	2	319 MORTIMER AVENUE
CONCEPCION, JUDY & ALBERT F	0371	200.01	17			01700 01448	2	238 GRAND AVE
CONDE, LUIS & MARIA TERESA	0129	64	25				2	82 HOME AVE
CONDON, MATTHEW A & ALLYSON V	0367	197	15			02667 00293	2	21 MONONA AVENUE
CONE, JASON T & CHRISTIE DEL RAY-	0257	137	12.01			02470 02464	2	122 MOUNTAIN WAY
CONFORTI, JOSEPH & TAMMY JO	0106	48	17	C0201			2	155 UNION AVE
CONKLIN, RICHARD & ELEANOR	0036	16	8				2	184 WOODWARD AVE
CONLON, THOMAS	0034	15	10			03290 01602	2	176 W NEWELL AVE
CONNALLON, KELLY	0114	51	9			02218 01638	2	66 GROVE STREET
CONNALLON, MICHAEL & LAUREN	0168	87	51			01048 02330	2	50 MONTROSS AVE
CONNALLON, JOHN & KATHLEEN	0221	113	19				2	117 WOODLAND AVE
CONNELL, TIMOTHY J & ELLEN H	0157	82	12			05172 00531	2	124 FRANCISCO AVE
CONNELLY, MICHAEL & JOANNE	0187	99	22			08039 00288	2	18 WELLS PL

TAXING DISTRICT NO. 56 RUTHERFORD

COUNTY NO. 02 BERGEN

NAME OF OWNER ADDITIONAL OWNERS	PAGE NO.	BLOCK NO.	LOT NO.	LOT QUALIF.	ACCOUNT NO.	DEED BOOK	DEED PAGE	CLASS	PROPERTY LOCATION
CONNOLLY, MICHAEL	0295	154	16	C002E		02374	00372	2	95 ORIENT WAY
CONRAD, GERALYN	0015	7	22	C0001		04286	01942	2	299 UNION AVE
CONSIDINE, JOHN & MARIA	0188	100	15					2	286 WASHINGTON AVE
CONTE, CARMELA	0391	211.01	34			05475	01060	4C	490 UNION AVE
CONTI, C & CAMPBELL, K A	0202	105	3			09601	00381	2	77 DANIEL AVENUE
CONWAY, CHRISTINE M	0036	16	7			02301	00847	2	188 WOODWARD AVE
CONWAY, KEVIN P & DENNIS P	0152	79	8			02224	01623	2	225 JACKSON AVENUE
CONWAY, WILLIAM SAINT JOHN & VANVIAN	0063	27.01	12			02533	02458	2	23 W PIERREPOINT AVE
CONWAY, ROBERT G & AUDREY M	0383	210	1	C0059				2	45 CLARK COURT
COOK, ANDREW	0375	205	19.02			08407	00188	2	55 WINGRA AVE
COOK, JOAN	0388	210	1	C0127		09515	00170	2	86 CLARK COURT
COOKE, MADELINE	0136	69	13			08172	00657	2	94 CHESTNUT ST
COOLEY, DONALD EARL & CARALYN J	0238	124	9.01			02311	00984	2	134 SYLVAN STREET
COPPOLA, JANE & CARMINE	0024	11	13.01			05476	00639	2	469 RIVERSIDE AVE
CORADINI, JULIO CESARE & DENISE ROBYN	0174	92	26			07662	00667	2	1 WALNUT ST
CORBETT, DONNA F & LARSON, JAMIE E	0305	157	19.01			03643	00649	2	359 FERONIA WAY
CORBO, MICHAEL A	0221	113	20.01			05165	01145	2	121 WOODLAND AVE
CORBO, NICHOLAS R	0240	126	1.02			01365	01220	2	29 E PASSAIC AVE
CORCORAN, MICHAEL & BONNIE	0033	14	29			08400	00073	2	390 MONTROSS AVE
CORCORAN, ROBERT & DIANA	0108	48	26					2	130 IRVING PLACE
CORDERO, OLGA & CALDAS, MARIA	0139	71.01	10			08619	00664	2	45 WASHINGTON AVE
CORIZZO, FRANK	0259	138	10			08500	00949	2	60 THE TERRACE
CORNACCHULLO, FRANCIS J & LYDIA A	0064	28	1			08388	00744	2	405 MONTROSS AVE
CORPORAN, BELKYS	0099	44	19.01			02265	02109	2	126 W ERIE AVE
CORRADO, ALEXANDER & LISA M.M.	0088	38	7			09234	00315	2	171 HACKETT PLACE
CORREA, CHARLTON & SUSANA A	0328	165.02	16			00827	01617	2	17 ROLIVER STREET
CORREA, DEREK & MULLANE, MEREDITH	0076	33	7.02			02233	01935	2	126 WOODWARD AVE
CORREA, MICHAEL & AMARILIZ R.	0163	85	41.01			00637	01214	2	168 SANTIAGO AVE
CORTINA, MARCO & CORAZON	0273	144	15	C004M		08934	00343	2	130 ORIENT WAY
CORTON, JUAN	0056	26	1.03			08073	00718	2	72 W GOUVERNEUR AVE
CORWIN, DENNIS & ELIZABETH	0218	112	30			08505	00523	2	64 WILSON AVE
COSENZO, MICHAEL K & MYLINH DOAN	0266	142.01	4			01524	00341	2	197 MOUNTAIN WAY
COSTA, DIVINA	0353	182	24			08603	00931	2	124 JACKSON AVENUE
COSTABILE, DONNA L	0169	88	27.01					2	5 COURRIER PL
COSTANTINO, AMANDA ARIELE	0386	210	1	C0110		04764	01710	2	52 CLARK COURT
COSTON, MARIANNE	0370	200.01	4			08299	00894	2	103 CARNEER AVE
COTUGNO, JAMES & JODI	0310	158	54			08072	00928	2	317 FERONIA WAY
COUILLARD, ERIC & MONICA	0113	50	33			00925	02436	2	138 MAPLE ST
COUNTY OF BERGEN	0342	176.01	1.02			04878	00157	15C	200 W. ERIE AVENUE
COUNTY OF BERGEN	0369	199	4					15C	518 UNION AVE
COUNTY OF BERGEN	0370	199	5.01			04878	00157	15C	W ERIE AVE
COUNTY OF BERGEN	0395	225	1.03			04878	00157	15C	W ERIE AVE
COURT, BENJAMIN ETAL	0254	135.02	2.03			03411	02268	2	217 SYLVAN ST
COX, DOUGLAS B & AMY E HAMMOND	0196	103.02	19			08169	00867	2	64 DANIEL AVE
COX, MARILYN & MYERS, MARGARET	0053	25	22			04612	01640	2	414 PARK AVE
COYE, MARENE M.O.	0205	106	3	C0007		07772	00109	2	253 PARK AVE
CR HOLDING CO LLC & TRACY H. WINROW	0149	76	14			08545	00435	4A	16 PARK AVENUE
CRAY, GEORGE J & ANN MARIE GALLAGHER	0185	97	26			08171	00083	2	100 BEECH ST
CREISSTOFF, GRACE & GERALDO	0305	157	15			01165	00910	2	367 FERONIA WAY
CRESTE, ESTEBAN P. & MARIE S.	0051	24	4			08003	00746	2	230 UNION AVE
CRIBEIRO, LUIS ALBERTO	0001	1	18.02			03351	00932	2	304 RIVERSIDE AVENUE
CRISAFI, DANIELLE	0365	195	22			02105	00532	2	58 VANDERBURGH AVE
CRITELLI, GEORGE L. & MARGARET M.	0070	31	30			07795	00132	2	115 W NEWELL AVE
CRITELLI, JASON & ANDREA	0133	68	1			03691	01914	2	24 W PASSAIC AVE
CRONIN, MICHAEL & BRIDGET LYNN	0113	50	31			09551	00176	2	130 MAPLE ST
CRONRATH, DONALD	0242	127	1.01					2	9 THE TERRACE
CROUTHAMER, KELLY	0177	93	25			05103	00277	2	220 WASHINGTON AVE
CROWE, PAMELA M TRUSTEE	0049	21.01	16.03			04094	01009	2	164 PROSPECT PLACE
CRP/SG VETERANS INDUSTRIAL OWNER LL	0391	219	67.07		HM	04981	01961	4B	290 VETERANS BLVD
CRP/SG VETERANS INDUSTRIAL OWNER LL	0391	219	68.08		HM	04981	01961	1	320 VETERANS BLVD
CRUZ, FIDEL M & SANDRA	0378	208	27			01699	00808	2	56 MONONA AVENUE
CRUZ, JOAN MANUEL JAVIER	0055	25.01	7			05185	00928	2	505 STUYVESANT AVE
CRUZ, JOSE P. & CELIA	0211	108	9					2	95 WOODLAND AVE
CRUZ, MAYA	0334	169	12			08573	00193	2	37 FERONIA WAY
CRUZ, MICHAEL & JESSCENIA	0102	46	4			02699	00464	2	200 IRVING PLACE
CRUZADO, REINALDO & GEORGINA	0010	5	17			08741	00088	2	254 DONALDSON AVENUE
CUCCINELLI, PAUL & MONICA	0059	26	16.01			08732	00409	2	406 EDGEWOOD PL
CUCCINELLI, SHEILA	0060	27	4			00616	02060	2	425 EDGEWOOD PL

TAXING DISTRICT NO. 56 RUTHERFORD

COUNTY NO. 02 BERGEN

NAME OF OWNER ADDITIONAL OWNERS	PAGE NO.	BLOCK NO.	LOT NO.	LOT QUALIF.	ACCOUNT NO.	DEED BOOK	DEED PAGE	CLASS	PROPERTY LOCATION
CUCCINELLI, SHEILA	0060	27	4.01			00728	02217	2	419 EDGEWOOD PL
CUCCINELLI, STEVEN	0063	27.01	11.03			01777	00060	2	18 W VAN NESS AVENUE
CUCCINELLI, STEVEN	0160	84	18			05212	01700	2	266 SANTIAGO AVE
CUCCINELLI, STEVEN & SHEILA	0062	27.01	11.02			04114	01679	2	20 W VAN NESS AVE
CUCCINELLI, STEVEN & SHEILA	0305	157	17			02566	02161	2	363 FERONIA WAY
CUCE, DAVID & DAWN MONTALBANO	0033	15	1			02584	01831	2	367 CARMITA AVENUE
CUEVAS-MATOS, SANDY E	0257	137	4			05271	00527	2	103 SYLVAN ST
CULVERT, TIMOTHY & LINDA	0260	140	10					2	212 WOODLAND AVE
CUNNEEN, PAUL & PAULINE J ALAMA	0144	74	6.01			08396	00101	2	71 CHESTNUT ST
CUNNINGHAM, BILLY & GIORDANO, GINA	0161	85	18			05060	01858	2	161 SPRINGFIELD AVE
CUNNINGHAM, BILLY J	0294	154	14		C02B7	02117	02300	2	107 ORIENT WAY
CUNNINGHAM, THOMAS & NADIA	0233	121	12.01			03147	01859	2	296 SYLVAN ST
CUOMO, ROBERT N & MARY	0251	134	9			08565	00653	2	248 MOUNTAIN WAY
CUOZZO, JAMES & RACHAEL	0128	64	16.01					2	75 MAPLE ST
CUPO, PAOLO S & LAUREN A	0152	79	1			03120	02151	2	262 SPRINGFIELD AVE
CUPO, CHRISTOPHER & ANNE	0211	108	4.01			07934	00826	2	123 WHEATON PL
CURREN, NANCY E	0064	28	1.01			08499	00688	2	411 MONTROSS AVE
CURRY IV, THOMAS F & GROSSO, ALYSSA	0169	88	23			02342	01915	2	15 COURRIER PL
CURTIS, SCOTT & WOODS, ELIZABETH	0167	87	37			01992	01231	2	24 MONTROSS AVENUE
CUSATI (ETAL), JOSEPH	0289	152	62			08212	00470	2	220 FERONIA WAY
CUSMANO, SALVATORE & MC GOWAN, JANE	0377	207	12					2	57 MONONA AVE
CYWINSKA-SOLTYSIK, MALGORZATA EWA	0232	121	10			05397	00832	2	265 RIDGE ROAD
CZAPLEWSKI, EDWARD ETAL	0145	74	15			02562	00143	2	68 KIP AVENUE
CZECH, PETER J & KERRI MCILROY	0213	108.01	5			08947	00414	2	40 E PIERREPONT AVE
CZECH, CHRISTINE & CZECH, ELAINE	0363	194	1.16			08998	00482	2	383 WASHINGTON AVENUE
CZERMAK, JANET	0165	86	24			09096	00260	2	98 MONTROSS AVE
CZOSNYKA, ROBERT & NATALIA	0096	42	30			01237	00097	2	65 MORSE AVENUE
D.C. SQUARED, LLC	0394	222	10			08769	00528	4A	39 MEADOW ROAD
D'AGATI, DEANNA L	0310	158	30.02			04240	01249	2	36 HIGHFIELD LANE
D'AMBROSIO, LUIGI & SILVANA	0070	31	22			09650	00249	2	56 VREELAND AVE
D'ARDUINI SANTE & GAIL	0038	17	3					2	299 CARMITA AVE
D'AVANZO, GERALD & JULIA	0194	103	1.01		C0002	09103	00278	2	27 WOODLAND AVENUE
D'AVANZO, VANESSA & JULIA	0370	200	39			04798	00623	2	88 CARNEER AVE
D'EGIDIO, GIOVANNI & ANNA MARISA	0039	17	16			04501	01924	2	295 CARMITA AVE
D'ELIA, CECILIA	0086	36	21		CB201	04598	01395	2	126 HACKETT PL B201
D'ELIA, NICHOLAS ETAL	0353	183	3			04200	01953	2	17 HOBART AVE
D'ERRICO, MICHAEL A	0386	210	1		C0107	04815	01430	2	46 CLARK COURT
D'ERRICO, PATRICK J & LINDA A	0158	82	19			07697	00730	2	11 COOPER PLACE
D'URSO, ROSARIO & TINA	0339	173	1.06			07838	00543	2	72 RAYMOND AVENUE
DA ROCHA, JOSE C & LUCIA	0305	157	36					2	16 ARTHUR DR
DA-PAIXAO-KHAN, NUNO FAUSO ETAL	0199	104.01	13			04796	01311	2	97 DANIEL AVE
DACCHILLE, JOSEPH V. & MARGARET	0160	84	20					2	262 SANTIAGO AVENUE
DACKKS GROUP FOR SUPRTVE HSNG DEVL	0386	210	1		C0108	08709	00540	15D	48 CLARK COURT
DACOSTA, TONY & ZYBERT, SARAH	0171	89	21			02210	00937	2	125 MORSE AVENUE
DADE, KURT	0379	210	1		C0011	08237	00761	2	511 UNION AVE
DADE, KURT	0379	210	1		C0012	03180	01614	2	513 UNION AVE
DAGISTANLI, JULIA G	0219	112	45			08674	00747	2	104 WOODLAND AVE
DAIFALLAH, CLAUDIA ETAL	0032	14	16.02			04573	01965	2	385 CARMITA AVE
DAILEY II, ROBERT C. & CHRISTIN, M	0285	151.01	38			02810	01574	15F	17 NEVINS ST
DAILEY, CHRISTIN MCCOSKER-KEANE ETA	0220	113	14.01			05359	00560	2	125 WOODLAND AVE
DAILEY, COLE	0267	142.02	7			03347	00515	2	250 ORIENT WAY
DAIRY REALTY ASSOC LLC	0392	219	69.04		HM	08822	00756	4B	1 INDUSTRIAL DRIVE HM
DALAL, KUSHAL R & SHAH, PALAK N	0088	36	33			03202	01364	2	164 HACKETT PL
DALE, PAULETTE	0159	84	5			08291	00812	2	247 SPRINGFIELD AVE
DALY, CAROLINE	0180	95	5			00000	00000	2	49 MYRTLE ST
DALY, JOHN & CATHERINE	0018	8	12.01			00000	00000	2	273 WASHINGTON AVE
DALY, THOMAS & JACQUELINE	0038	17	3.01			03823	00894	2	303 CARMITA AVE
DALY, PATRICIA	0260	140	10.04					2	218 WOODLAND AVENUE
DALZELL, GERALD & BEVERLY	0305	157	23.01					2	28 CRANE AVE
DALZIEL, JOHN & SALLY	0193	102.01	8.01			02954	01917	2	93 DELAFIELD AVE
DAMELL, KRISTIE	0323	164.02	47.02			03825	00320	2	50 ELYCROFT PKWY
DAMMERS, ELLEN & FREDERICK	0012	6	9.01			08355	00452	2	255 SANTIAGO AVE
DAMMERS, FREDRICK & ELLEN W.	0359	191	7					2	197 GRAND AVE
DAMODAR, PRAKASH & KALPANA	0310	158	53			08336	00663	2	319 FERONIA WAY
DAMODARAN, VINOD & DAMODAR, ANITHA	0014	7	10			02746	01643	2	195 SANTIAGO AVE
DAMOORGIAN, DEBRA C/O REZKALLA	0142	72	9.04			05243	01926	2	40 WASHINGTON AVE
DANIEL G KAMIN RUTHERFD LLC	0124	59	24			09125	00621	4A	208 PARK AVE
DANIELS, CHARLES P. & LINDA M.	0153	79	18			08211	00450	2	230 SPRINGFIELD AVE

TAXING DISTRICT NO. 56 RUTHERFORD

COUNTY NO. 02 BERGEN

NAME OF OWNER ADDITIONAL OWNERS	PAGE NO.	BLOCK NO.	LOT NO.	LOT QUALIF.	ACCOUNT NO.	DEED BOOK PAGE	CLASS	PROPERTY LOCATION
DANILCHICK,EUGENE M & JUDITH A	0178	94	3				2	67 BEECH ST
DANSBACH, COURTNEY ANN ETAL	0090	40	12			05235 00665	2	135 WASHINGTON AVENUE
DANSBACH, PAUL T. & JENNIFER T.	0068	30	5.01			07904 00016	2	45 VREELAND AVE
DANZA,THERESA &DANZA,CAROL	0371	200.01	15			08245 00771	2	234 GRAND AVE
DAPUZZO, PATRICK F.	0244	130	18			07639 00738	2	190 WOODLAND AVE
DAPUZZO,NICHOLAS C&POLO,STEPHANIE	0248	131	34			05027 01902	2	195 WOODLAND AVE
DARBY TOWNE PROPERTIES LLC	0243	128	1			09045 00322	4A	57 PARK AVE
DARBY, JENNIFER L	0239	124	14			08476 00272	2	83 RIDGE ROAD
DARBY, RONALD A. & GLORIA J.	0277	145	3	C203C		07932 00372	2	74 ORIENT WAY
DASILVA, ANGELO & V BUSTO-VAZQUEZ	0093	41	18.01			00137 01399	2	68 WOOD STREET
DASILVA, ANGELO & VERONICA	0116	52	43			02533 01168	2	8 ELM STREET
DATA EDGE PROFESSIONAL LLC	0171	89	29			05451 01075	2	88 PROSPECT PLACE
DATERAO, JUGAL SUDHIR&BASWA,SWETA	0077	33	26.02			02276 01327	2	133 DONALDSON AVE
DATIMO LLC	0147	75	24.02			00550 02332	4A	42 PARK AVENUE
DATWANI, LAVINA	0038	17	7.01			09598 00412	2	192 DONALDSON AVENUE
DATWANI, LEELEA	0038	17	7			01669 01248	2	196 DONALDSON AVENUE
DATZ, RAYMOND	0138	71	22			08468 00461	2	18 AYER PL
DAUB IV, JOHN JACOB ETAL	0014	7	7			03647 01317	2	209 SANTIAGO AVE
DAUB, MARILYN	0236	123	4.02			01594 00716	2	198 SYLVAN ST
DAURIA,FRANK & JO ANN	0054	25	30				2	481 EDGEWOOD PLACE
DAVARIS,ANNETTE & BRUCE	0008	4	22				2	239 DONALDSON AVE
DAVE, KRUNAL & PRAPTI	0199	104.01	8.02			02557 00527	2	148 WHEATON PL
DAVE, MINESH & NEELAM	0201	104.01	71			08067 00383	2	150 WHEATON PL
DAVIDSON FAMILY LIVING TRUST	0010	5	13.01			05208 00482	2	262 DONALDSON AVENUE
DAVIDSON, MICHAEL & AMANDA	0213	108.01	4			04466 00089	2	39 WHEATON PL
DAVIDSON, MICHAEL C & JESSICA	0159	84	15.01			02950 01684	2	260 W PASSAIC AVE
DAVIDSON, RICHARD & SHERRI	0315	160	24.01			02381 00720	2	154 HIGHLAND CROSS
DAVILA,CARLOS A	0030	12	28			04753 01038	2	509 RIVERSIDE TERR
DAVIS, ADAM MATTHEW CORBIN ETAL	0123	59	8			05504 00059	2	51 DONALDSON AVE
DAVIS, ALBERT & DIANE	0244	130	26				2	202 WOODLAND AVE
DAVIS, DANIEL & EILEEN	0337	171	11			07945 00785	2	29 RAYMOND AVENUE
DAVIS, DOROTHY	0011	5	29.01				2	232 DONALDSON AVE
DAVIS, MICHAEL J & KRISTEN S	0041	18	6.01			08116 00585	2	257 CARMITA AVE
DAVIS, VINCENT	0368	198	9			00104 00087	2	285 ERIE AVE
DAVIS,CHRSTPHR & CALAMARI,JACQUELIN	0022	10	12.04			08169 00161	2	85 W GOVERNEUR AVE
DAVIS,FREDERICK & P.	0025	11	21				2	161 W PIERREPONT AVE
DAVIS,WALTER	0273	144	15	C005B		03598 00980	2	130 ORIENT WAY
DAVYDOV, MIKHAIL & LEBEDEVA, ELENA	0025	11	17.01			03661 01068	2	459 RIVERSIDE AVE
DAY, SALEEM & KARIMAH	0255	136	1			04369 00597	2	155 SYLVAN ST
DE CANDIA, MICHAEL & ELIZABETH	0048	21.01	6			08136 00223	2	184 PROSPECT PLACE
DE CARLO, CARLO & ELIZABETH	0162	85	21				2	149 SPRINGFIELD AVE
DE CEGLIE,CARMINE & MARY ANN	0290	153	3				2	132 HIGHLAND CROSS
DE DONATO,JAMES	0106	48	17	C0207			2	155 UNION AVE
DE FAZIO,JOSEPH & CONSTANCE	0216	109.01	27				2	14 E PARK PLACE
DE GREGORIO, G. N. & B. M.	0265	142	4.01				2	175 MOUNTAIN WAY
DE HOOGE, LINDA	0345	177.02	1	C0300		07667 00741	2	300 RIVER OAKS DRIVE
DE LEON, AMELIA D	0273	144	15	C005G		03201 00395	2	130 ORIENT WAY
DE LOS SANTOS,LUIS A&LARA DIANA P	0325	165	10			03420 02143	2	259 E PIERREPONT AVE
DE MARCO,LIBERATOR & PATRICIA	0079	34	5				2	146 DONALDSON AVENUE
DE MATTEO, JOSEPH MICHAEL ETAL	0250	132.01	9			05524 00823	2	61 BARROWS AVE
DE MAYO, JOHN & GERALYN	0216	109.01	29.02			07923 00782	2	26 EAST PARK PLACE
DE MUNIAIN, JAVIER PEREZ	0320	163.01	11.02			08809 00792	2	86 NEVINS ST
DE PASCALIS,ROBERT	0249	131	53.02				2	240 VAN WINKLE PLACE
DE RAHUL & SACHDEV, SAKSHI	0131	67	13			05157 00767	2	31 GROVE ST
DE ROMA,ROBERT & EILEEN	0389	211	16				2	451 WASHINGTON AVE
DE SALVO, JOSEPH	0141	72	7.01			08011 00628	2	70 W ERIE AVE
DE SALVO, JOSEPH	0141	72	7.02			08367 00821	2	68 W ERIE AVE
DE SANTIS, SALVATORE & VICTORIA	0340	174	5			01482 00452	2	54 RAYMOND AVENUE
DE VITO, CARMEN M. & LINDA J.	0390	211	30.02				2	106 HOBART AVE
DEAN, DANIEL J & ARCHIE F ETALS	0114	51	6.01			02714 01404	2	71 WASHINGTON AVE
DEBARI, NICHOLAS & JEANETTE	0371	203	3			08767 00887	2	95 HOBART AVE
DEBELLIS, FRANK & FRANCINE	0198	104	19			03142 00143	2	152 DANIEL AVE
DECAMILLIS, ANTONIO & PATRICIA	0072	32	14			08181 00638	2	94 W NEWELL AVENUE
DECANDIA, FRANCESCO & GRAZIA	0253	135	15			08248 00739	2	172 MOUNTAIN WAY
DECANDIA, JOANNE	0289	152	60			00617 01070	2	226 FERONIA WAY
DECARLO, PETER	0067	30	3			08433 00528	2	22 RIVERVIEW AVE
DECESARE, VINCENT A. & COLLEEN A.	0032	14	7			07724 00264	2	158 VREELAND AVE
DEFEO, KENNETH	0138	71	21			01062 00932	2	72 UNION AVENUE

TAXING DISTRICT NO. 56 RUTHERFORD

COUNTY NO. 02 BERGEN

NAME OF OWNER ADDITIONAL OWNERS	PAGE NO.	BLOCK NO.	LOT NO.	LOT QUALIF.	ACCOUNT NO.	DEED BOOK	DEED PAGE	CLASS	PROPERTY LOCATION
DEFRANCESCO, MICHAEL J. & SUSAN J.	0158	83	5			07981	00969	2	168 SPRINGFIELD AVE
DEGENNARO, LAZZARO & SHERRI	0376	206	29			09449	00396	2	66 WINGRA AVE
DEJESUS, PETER & CAROL	0247	131	16			09077	00353	2	255 SYLVAN ST
DEKHANG, DAWA & CHOKEY	0150	77	10			04390	00914	2	19 CHESTNUT ST
DEL BALSO, RONALD D JR & JILL O.S.	0365	196	3			00157	01787	2	45 GRAND AVE
DEL OTERO JR, RICHARD ETAL	0067	29	18			03799	00040	2	18 W PIERREPONT AVE
DEL REY, JASON & TYRENE TRAVERZO	0257	137	13			02422	01704	2	118 MOUNTAIN WAY
DELA, ARTHUR & JADWIGA WARWAS	0367	197	23					2	6 YAHARA AVE
DELAURO, ALAN	0244	130	11			08005	00584	2	299 SYLVAN ST
DELCALZO, ANTHONY J	0272	144	15	C004A		03417	01681	2	130 ORIENT WAY 4A
DELEMOS III, JACOB A & PATRICIA C	0194	103	1.01	C0004		04703	01187	2	23 WOODLAND AVENUE
DELGADO-TEJADA, FREDERICO ETALS	0021	9	12.02			03181	02233	2	113 W GOUVERNEUR AVE
DELGADO, CARLOS A & CANCINO, SANDY D	0052	25	5.01			04160	00603	2	551 STUYVESANT AVE
DELGADO, RUDYARD G & PALLO, ZANE	0317	161	26			04178	00395	2	112 EASTERN WAY
DELKY, SALIH & ANZEDE, LAILA	0057	26	7.04			04104	00702	2	7 DEAN COURT
DELL'AQUILA, FERDINAND & PATRICIA	0041	18	7.06			08996	00160	2	184 WEST PASSAIC AVENUE
DELLA VOLPE, BARBARA	0350	180	5			09161	00208	2	157 VANDERBURGH AVENUE
DELLAFAVE, CHRISTOPHER & ANDREA	0251	134	6			04518	00003	2	262 MOUNTAIN WAY
DELLAHA, ANTHONY ETAL	0008	4	26			02205	01038	2	235 DONALDSON AVE
DELLATORRE, MICHAEL A & JAQUELINE	0215	109.01	11			01774	01588	2	19 EAST NEWELL AVENUE
DELMORE-KOZLIK, SANDRA M	0339	173	1.10			04245	00644	2	84 RAYMOND AVENUE
DELOOF, DANIEL J & COURTNEY A	0013	6	12			04538	01755	2	75 FRANCISCO AVE
DELORENZO, ROBERT & LILLIS, MARGARET	0063	27.01	20.01			07887	00802	2	338 PARK AVE
DELUCA, MICHELLE	0020	9	6.01	C0001		05426	00593	2	555 RIVERSIDE AVE
DELUCIA, JEFFREY P & NANCY LEE	0194	103	1.01	C0005		01391	01891	2	21 WOODLAND AVENUE
DEMAN, MARY E & JOHN TRSTES	0357	189	35			05133	00985	2	62 INSLEY AVENUE
DEMANT LIVING TRUST RA & AW TRSTES	0301	155	15.04	C0303		00299	00636	2	1 ORIENT WAY
DEMARCHI, LORENZO F & ANDREA LYNN	0063	27.01	12.02			05423	01558	2	19 W PIERREPONT AVE
DEMBINSKI, MARYANN	0036	16	4			07834	00803	2	327 CARMITA AVE
DEMCHKO, NATALIYA	0271	144	15	C002E		04867	00855	2	130 ORIENT WAY
DEMINK, GREGORY & BRAZ, NADIA CHRISTINA	0282	150	14		SS? 2014	04866	01297	2	386 FERONIA WAY
DEMPSEY, MICHAEL, DONNA & ADELE	0165	86	26					2	90 MONTROSS AVE
DENINNO, MATTHEW D & JENNA C	0262	141	6.01			02504	00777	2	265 MOUNTAIN WAY
DENNY, ARTHUR & JO ANN	0374	205	9					2	79 WINGRA AVE
DEPASCALE, CAMILLE & JACE A VAN AUKEN	0313	159	43			01357	01759	2	231 E PIERREPONT AVE
DEPASCALE, JUSTIN L & CARA C	0310	158	32.02			00894	00065	2	32 HIGHFIELD LANE
DEPASQUALE ASSOC REALEST LLC	0147	75	28			08763	00375	4A	34 PARK AVE
DEPUTRON, SHANE & ALLISON	0087	36	32			05363	00872	2	160 HACKETT PL
DERADO, STEVEN & MARY LOU (REINECKE)	0060	27	5.01					2	415 EDGEWOOD PL
DERCO III, JOHN (ETAL)	0276	145	3	C103F		01928	00505	2	78 ORIENT WAY
DEROSA, JUAN & MARINA C.	0250	132	34			09298	00201	2	80 VAN RIPER AVE
DEROSA, MARINA & CHARLES	0052	24	13.01			03186	00531	2	120 MONTROSS AVE
DESAI, AMIT B & HIRAL D	0033	14	24			02455	01475	2	149 W NEWELL AVE
DESAI, ARUN & JANKI	0319	163	20					2	64 ARTHUR DRIVE
DESAI, MIHIR PRAVIN & NIYATI	0232	121	6.04			01844	01861	2	312 SYLVAN ST
DESAI, NILKESH V & JIGNABEN N	0357	189	19			04888	01186	2	55 CARNEER AVE
DESAI, VISHAL S & IRVI	0282	150	7.06			00250	02156	2	360 FERONIA WAY
DESAI, ATUL & SHOKSHOI, SHAILY	0194	103	1.01	C0015		05027	00507	2	313 PARK AVENUE
DESAI, HARSHRAJ PARSOTTAMBHAI ETAL	0359	191	13			04042	00723	2	61 CLARK AVENUE
DESALVO, JOSEPH JR & MARIE	0084	36	13			09349	00034	2	149 MONTROSS AVENUE
DESANTIS, GIUSEPPE ETAL	0252	135	7.01			05196	00970	2	110 SUMMIT CROSS
DESHMUKH, AMARENDRA S	0301	155	15.04	C0306		02926	00477	2	1 ORIENT WAY
DESILETS, FRANCIS W, JR. & JUDITH	0235	122	39					2	242 SYLVAN ST
DETITTA, STEPHEN & JEAN	0041	18	7.04			08028	00569	2	284 MONTROSS AVE
DETTMORE, JOSEPH W. & DIANE	0094	42	5			07966	00284	2	57 MONTROSS AVE
DETTMORE, ZACHARY	0189	100	32			05292	01195	2	51 SUNDERLAND AVE
DEVAL, NANDAN M ETAL	0205	106	3	C0013		05332	00340	2	253 PARK AVE
DEVANI, DINESHBHAI & GULAB	0014	7	11			02778	01637	2	193 SANTIAGO AVE
DEVITO FMLY RUTHERFORD RLTY GRP LLC	0229	118	1			00071	00570	4A	33 LINCOLN AVE
DEVITO, MICHAEL	0098	43	55			02091	00884	2	10 WOOD STREET
DEVLIN, WILLIAM	0378	208	28			00336	00249	2	60 MONONA AVE
DEVLIN, JOHN & CHAO, YU TING	0223	114	52			04055	00399	2	270 RIDGE ROAD
DEWAN, SIRIANNY	0150	77	7			04158	00171	2	31 CHESTNUT ST
DHAMELIYA, DHRUVIL AMARSHIBHAI ETAL	0083	35.02	10			05294	00001	2	7 MILTON COURT
DHANSINGHANI, MONISH & MASAND, ANJALI	0361	193	10			02851	02396	2	41 HOBART AVE
DHAWAN, TEENU & PANKAJ	0182	96	26			02604	01371	2	5 BEECH ST
DHIR, MANPREET SINGH ETAL	0287	152	14.05			05241	00954	2	160 SUMMIT CROSS
DHOLARIYA, RAVJI BAVABHAI	0386	210	1	C0100		04452	00569	2	32 CLARK COURT

TAXING DISTRICT NO. 56 RUTHERFORD

COUNTY NO. 02 BERGEN

NAME OF OWNER ADDITIONAL OWNERS	PAGE NO.	BLOCK NO.	LOT NO.	LOT QUALIF.	ACCOUNT NO.	DEED BOOK	DEED PAGE	CLASS	PROPERTY LOCATION
DHOLIYA, PRAKASH M & KRUSHNABAHEN	0373	204	11			00762	00438	2	411 WASHINGTON AVE
DI BISCEGLIE, VINCENT J	0298	154	23			09227	00266	2	122 FERONIA WAY
DI BRITA, BIAGIO & JANET	0056	26	2					2	475 STUYVESANT AVE
DI BRITA, SALVATORE & JOY	0235	122	44			07809	00300	2	98 E PIERREPONT AVE
DI GASPER, SHEILA & LINDA	0288	152	25	C00C3		02287	00296	2	215 ORIENT WAY
DI GENIO, HELEN	0318	163	1					2	72 CRANE AVE
DI GIORGIO, DANIEL & IRENE	0012	6	8			04070	00489	2	259 SANTIAGO AVE
DI NOIA, MAFALDA & PAOLA DUNN	0213	108.01	9.03					2	75 E VAN NESS AVE
DI SANZO, DANIEL & MILDRED	0073	32	24			07701	00650	2	56 W NEWELL AVE
DI TOMMASO, LOIS	0253	135	13			08521	00519	2	180 MOUNTAIN WAY
DI TONTO, DONNA	0256	136	8			00710	01015	2	131 SYLVAN ST
DIACHUK, V R & U M	0047	21	15.02					2	163 PROSPECT PLACE
DIAMOND AM INVESTORS LLC	0162	85	25			02701	00392	4A	335 UNION AVE
DIAZ, JOHN A & CATHERINE	0159	84	4			00450	00661	2	249 SPRINGFIELD AVE
DIAZ, ULISES E & ELIZABETH M	0357	189	23			00138	00451	2	170 VANDERBURGH AVE
DIAZ, JOHN A & MCCLUSKEY, CATHERINE	0292	154	5	C003B		08816	00889	2	137 ORIENT WAY
DIAZ, RODRIGO & CARMEN GLADYS	0343	177	23.02			08623	00600	2	260 JACKSON AVENUE
DIBELLA, MICHAEL & JENNIFER	0019	8	32.01			00934	00067	2	132 CARMITA AVE
DIBELLO, SANDRA	0273	144	15	C005E		03273	01672	2	130 ORIENT WAY
DICKSON, DINA N	0178	93	44.01			02131	00720	2	1 SUNDERLAND AVE
DICKSON, SEAN-PATRICK	0139	71.01	19			03363	02296	2	44 IVY PL
DICLEMENTE, KAREN & RICHARD	0194	103	1.01	C0010		00483	01911	2	323 PARK AVENUE
DIGIACOMO, NANCY & SANTO	0190	101	21.05			07947	00075	2	13 COLLEGE PLACE
DIGIOIA, JOHN J JR & VICTORIA D	0083	35.02	19			00585	01778	2	192 WOOD STREET
DIGIORGIO, JUDY L.	0166	87	9					2	37 HASBROUCK PL
DIKUN, GARRET & SUSAN	0184	97	13					2	19 WELLS PL
DILALLA, MARK E	0289	152	67			08594	00831	2	210 FERONIA WAY
DILLON, JAMES & MARGARET	0352	182	1.02					2	123 VANDERBURGH AVE
DILLON, RAYMOND S & FIORE, TRACY	0029	12	26.01			08203	00269	2	476 STUYVESANT AVE
DILORENZO, DARREN & KIM	0212	108	10.02			08786	00810	2	101 WOODLAND AVE
DIMAULO, ANTHONY	0187	99	34			09093	00376	2	303 WASHINGTON AVE
DIMAULO, ANTHONY JOSEPH	0187	99	26			07733	00209	2	10 WELLS PL
DIMITROFF, CRAIG V ETAL	0172	89	41			01755	01732	2	60 PROSPECT PLACE
DIMITROV, Z. C/O BAUMAN, DREW	0207	106.01	38			02110	00089	2	6 E NEWELL AVE
DIMM III, RAYMOND W	0089	38	18			03085	00160	2	150 WOOD STREET
DIMONDE, KAREN ETAL	0107	48	17	C0303		05147	00623	2	155 UNION AVE
DINAN, JOHN J. & LUCILLE	0311	158.01	12					2	212 E PIERREPONT AVE
DINARDO, GERARDO	0228	117	3			02807	02394	2	57 LINCOLN AVE
DININNO, ANTONELLAN & MICHAEL J	0157	82	10			04028	00368	2	175 BELFORD AVENUE
DIOGUARDI, BARBARA L	0292	154	5	C001D		08824	00254	2	137 ORIENT WAY
DIPAULO, NICOLE	0163	85	40.01			02363	01640	2	172 SANTIAGO AVE
DISBROW, THOMAS & EILEEN	0363	194	1.08			07896	00834	2	359 WASHINGTON AVE
DIVER, KENNETH & LINDA	0025	11	17.02					2	455 RIVERSIDE AVE
DIXON, KAYLA LAUREN & GOMEZ, FELIPE	0086	36	21	CB301		04577	01045	2	126 HACKETT PL B301
DJC INVESTMENTS LLC	0147	75	21.01			04169	00794	4A	58 PARK AVE
DJONEV, GALIMIR A & YOULIA P.H.	0114	51	5.01			00447	01644	2	83 WASHINGTON AVE
DLE ASSOC LLC	0149	76	26			09610	00341	4A	23 UNION AVE
DLE ASSOC LLC	0293	154	14	C01A8		09605	00167	2	88 FERONIA WAY
DLE ASSOC LLC	0294	154	14	C02B8		09605	00167	2	88 FERONIA WAY
DLE ASSOC LLC	0294	154	14	C03C1		09605	00167	2	101 ORIENT WAY
DLE ASSOC LLC	0304	155	24	C002A		09605	00167	2	40 FERONIA WAY
DLE ASSOCIATES LLC	0151	78	7			04736	01146	4B	22 UNION AVE
DM COMMERCIAL LLC	0136	70	8			02976	00208	4A	46 CHESTNUT STREET
DM REALTY PARTNERS II LLC	0149	76	27			04868	01504	4A	27 UNION AVE
DNN LEASING LLC	0195	103	1.01	C0016		02784	01756	2	311 PARK AVENUE
DO, UI SUK & HOE JIN	0311	159	2					2	190 EASTERN WAY
DOBARIYA, VIPUL B & BHANUBHAI B	0024	11	5			05405	00776	2	503 RIVERSIDE AVE
DOBREV, GEORGE	0163	85	44			00742	00477	2	156 SANTIAGO AVENUE
DOBROWOLSKI, CHRISTOPHER ETAL	0088	38	9			03559	01983	2	163 HACKETT PL
DOBRYGOWSKI, DANIEL ETAL	0018	8	22			05303	01675	2	259 WASHINGTON AVE
DOERNER, JANICE L	0085	36	21	CB103		01167	00538	2	126 HACKETT PL B103
DOH, KEVIN & ESTHER	0076	33	9			04794	01477	2	116 WOODWARD AVE
DOHENY, MARTIN C & MICHELLE	0367	197	22			02406	00881	2	9 MONONA AVE
DOHERTY, EDWARD J JR & MARY K.K.	0355	184	21			09638	00170	2	12 HOBART AVE
DOHERTY, JAMES & JULIE	0032	14	11			04547	00465	2	142 VREELAND AVE
DOHERTY, JOHN	0261	140	15			07747	00853	2	362 ORIENT WAY
DOHERTY, THOMAS & CAROL	0238	124	9.02			01503	01452	2	130 SYLVAN STREET
DOHERTY, WILLIAM CHARLES	0211	108	1			02934	02091	2	135 WHEATON PL

TAXING DISTRICT NO. 56 RUTHERFORD

COUNTY NO. 02 BERGEN

NAME OF OWNER ADDITIONAL OWNERS	PAGE NO.	BLOCK NO.	LOT NO.	LOT QUALIF.	ACCOUNT NO.	DEED BOOK PAGE CLASS	PROPERTY LOCATION
DOLAGHAN, MARK & COLLEEN	0308	157.02	20			07676 00774 2	21 ARTHUR DR
DOMER,NIGEL&KUKKONEN,KAITLYN	0150	77	3			03974 00201 2	40 UNION AVENUE
DOMINGUEZ, RAYMOND D ETAL	0070	31	34			02448 00484 2	93 WEST NEWELL AVENUE
DOMINO CENTER LLC	0353	182	17.01			01343 02457 4A	110 JACKSON AVENUE
DOMINO, ANTONI & ANNA	0353	182	14			00238 02108 2	399 UNION AVE
DOMNITZER, KONSTANTIN	0304	155	24	C003B		00328 01154 2	40 FERONIA WAY
DOMNITZ, KENNETH ROBERT ETAL	0259	138	13			04690 01082 2	46 THE TERRACE
DONDA,JAY	0370	200	35			04672 00281 2	100 CARNEER AVE
DONDZILA, MARK	0092	41	14			01479 01183 2	114 WASHINGTON AVE
DONG, YAN	0321	164	11.01			04420 00206 2	248 STATE HIGHWAY 17
DONG,SHIQI&YANG,XUE XIANG	0164	86	13			04480 00915 2	75 PROSPECT PLACE
DONNELLY, ADA	0376	206	22			08445 00392 2	41 YAHARA AVE
DONOHUE, JOSEPH & ERIKA	0182	96	8			01079 01074 2	41 BEECH ST
DONOHUE, VICTORIA & HALE, THOMAS B	0102	46	15			02837 00483 2	125 FAIRVIEW AVE
DONOVAN, KATHLEEN A.	0057	26	8.04				2 DEAN COURT
DOPSON, D'ANGELIQUE GRECCO TRSTE	0118	53	43			05522 00656 2	10 GROVE ST
DOREN, RICHARD & LINDA	0226	116	31			03604 01455 2	140 RIDGE ROAD
DOREN,RICHARD & MAUREEN	0238	124	5				97 RIDGE ROAD
DORIO,DOREEN&VARELLIE,R&DUNLEAVY,J	0373	204	13			09043 00404 2	407 WASHINGTON AVE
DORMAR ESTATES CONDO ASSN., INC.	0332	168	14				15F 61 EASTERN WAY
DOROSZCZYK, JANINA	0099	44	31			07833 00103 2	140 W ERIE AVENUE
DOULIS-KALEVAS, HELEN	0153	79	17.01			04580 00456 2	115 FRANCISCO AVE
DOVALO, DAVID & KIM L	0248	131	35			01640 00256 2	276 VAN WINKLE PLACE
DOVALO, MIRIAM ETALS	0085	36	18	C002A		02658 01746 2	199 UNION AVE
DOWD, CECILIA A	0304	155	24	C003A		08811 00051 2	40 FERONIA WAY
DOWDEN, JAMES C. & MARY K.	0067	29	14			07832 00104 2	26 W PIERREPONT AVE
DOYLE, PATRICK	0388	210.01	1			09573 00160 2	216 DARWIN AVENUE
DOYLE, RICHARD & ROSEMARIE	0263	141	11			09011 00114 2	251 MOUNTAIN WAY
DOYLE,THOMAS & JOYCE	0091	40.01	23				100 WOOD STREET
DOYLE,THOMAS & THERESA	0172	90	11				29 CARMITA AVE
DRAKEFORD, CRAIG& CHIN, ELAINE	0113	50	34			02132 02430 2	142 MAPLE STREET
DRAY, RYAN & ANDREA	0337	171	5			09605 00458 2	41 RAYMOND AVENUE
DRENNAN, DENNISE A.	0205	106	3	C0017			253 PARK AVE
DREWES, LORI A	0079	34	10.02			03648 01179 2	100 DONALDSON AVE
DREWES,KLAUS D. & CAROL	0056	26	1.02				60 W GOUVERNEUR AVE
DREXLER, PETER & SUSAN	0176	93	9			01662 01153 2	262 WASHINGTON AVENUE
DRISCOLL, ELIZABETH	0210	107	100			04297 00069 2	189 WHEATON PL
DRISCOLL, KYLA E (DRISCOLL-CARROLL)	0184	97	15			01707 02382 2	15 WELLS PLACE
DRISCOLL, PATRICK J. & LORRAINE E.	0241	126	8			07930 00155 4A	9 RIDGE ROAD
DROSTE, ROBERT F ETAL	0091	40.01	20			01574 00408 2	115 WASHINGTON AVE
DRUE,CHRISTOPHER RYAN ETAL	0286	151.01	43			03866 00187 2	316 FERONIA WAY
DRYSDALE,ANNE KATHLEEN&DAVID JAMES	0041	18	6.02			03306 00374 2	221 HOLLISTER AVE
DRYWA, HENRY L & IRENA H	0094	42	1.01			08757 00241 2	104 BECKWITH PLACE
DRYWA, HENRY L & IRENA H	0138	71	25			08660 00768 2	12 AYER PL
DRYWA, NICHOLAS	0385	210	1	C0093		03405 00316 2	18 CLARK COURT
DRZALA, THEODORE ETAL	0293	154	14	C02A1		05530 00983 2	101 ORIENT WAY
DU, JING	0052	24	13			08122 00016 2	171 WASHINGTON AVE
DUBENEZIC, CHERYL	0098	43	54			01623 00007 2	30 MORSE AVENUE
DUDA, VINCENT J & RACHEL	0217	110	10			02988 00112 2	62 LINCOLN AVE
DUDONIS, RONALD & CRISSY	0177	93	26			08798 00216 2	27 SUNDERLAND AVE
DUFFY,MICHAEL & AZZOLINI,CAROLYN	0368	197	31			02671 01319 2	30 YAHARA AVE
DUGGAN, KEVIN & O'BRIEN, ANN	0057	26	3			02116 02301 2	469 STUYVESANT AVENUE
DULINSKI, KRZYSZTOF ETAL	0374	205	1.01			03780 01956 2	422 WASHINGTON AVENUE
DULL, JOHN AND HELEN	0220	112	82			08078 00696 2	455 LINCOLN AVE
DUNCAN, PAUL A. & TONI ANN	0006	3	18			07713 00804 2	217 WOODWARD AVE
DUNHAM, CELESTE	0190	101	17.06			03060 02457 2	17 COLLEGE PLACE
DUNLOP, SCOTT & MEI CHEN	0140	71.02	1			09277 00423 2	9 AYER PLACE
DUNN, ANDREW & GIANNA CARLI	0267	142.02	10.01			05223 01777 2	244 ORIENT WAY
DUNN,STEVEN & JENNIFER	0154	80	18			03744 00675 2	174 BELFORD AVE
DUNNE, MARY LYNN	0238	124	11			09328 00280 2	66 HIGHLAND CROSS
DUNNING,MILAGROS F	0167	87	45			04941 00189 2	36 MONTROSS AVE
DUPONT, ARTHUR ETALS	0327	165.01	23			04453 00241 2	16 ROLIVER STREET
DURANGE, PASINDU GUNARATHNE WAISA	0167	87	33			05176 01830 2	14 MONTROSS AVE
DURBAK, ALEXANDRA	0094	42	4			00356 00938 2	59 MONTROSS AVE
DURKAN,JOSEPH D & FLORA ANN	0029	12	18				2 508 STUYVESANT AVE
DUROY, EDWIN & ALICE	0100	45	1			04122 01533 2	235 WOOD STREET
DURR,RYAN&ALLEY,JENNA	0368	198	1			04918 01788 2	42 MONONA AVE
DURU, FERIT ONUR ETALS	0237	123	7.01	C0162		04442 00738 2	162 SYLVAN STREET

TAXING DISTRICT NO. 56 RUTHERFORD

COUNTY NO. 02 BERGEN

NAME OF OWNER ADDITIONAL OWNERS	PAGE NO.	BLOCK NO.	LOT NO.	LOT QUALIF.	ACCOUNT NO.	DEED BOOK	DEED PAGE	CLASS	PROPERTY LOCATION
DUVAL, LIA SALIERNO & MIGUEL	0169	88	19			05148	01048	2	21 COURRIER PL
DWYER, THOMAS D & ZAMCZYNSKI, SYLVA	0302	155	15.04	C0503		02067	00963	2	1 ORIENT WAY
DYSON, DAVID & MILDRED	0224	114	70					2	55 WILSON AVE
DZURILLAY, LAWRENCE D & ROSE	0286	151.01	45			08513	00353	2	308 FERONIA WAY
EAGLE ONE DEVELOPMENT, L.L.C.	0146	75	14			08158	00562	4A	15 AMES AVE
EARLE, WILLIAM A. & LYNN S.	0013	38	17					2	272 CARMITA AVE
EASTHAM LIVING TRUST	0088	38	8			08631	00687	2	167 HACKETT PL
EASTON, JOHN EDWARD & EMILY	0239	125	2			08715	00851	2	75 RIDGE ROAD
EBERHARDT, MYRIAM ESTELLE ETAL	0020	9	6.01	C0011		04263	01830	2	555 RIVERSIDE AVE
EBM PROPERTIES LLC	0225	115	27			05486	00792	2	222 RIDGE ROAD
ECHAVARRIA, NANCY & RADHAMES J	0020	9	5.04			09646	00308	2	557 RIVERSIDE AVE
EDDY, NICHOLAS & CHRISTOPHER ETAL	0137	71	14.03			05249	00565	2	47 IVY PL
EDMUNDS III, JOHN O & RACHEL K	0216	109.01	25			02285	00078	2	8 E PARK PLACE
EGAN, JOSEPH P. & KATHERINE S.	0108	48	25			07950	00060	2	128 IRVING PLACE
EGAN, TERENCE & ALICE	0004	3	5.01					2	245 WOODWARD AVE
EGBERT, GEORGE J & DAWN SPIRO-	0196	103.02	15.02			04589	00230	2	88 DANIEL AVE
EGDC C/O AM RESURG MGMT	0391	219	1			00000	00000	4A	301 STATE HIGHWAY 17
EGDC C/O AM RESURG MGMT	0391	219	3		HM	00000	00000	4A	302 VETERANS BLVD
EGGELING, IRVIN & J M	0131	66	21					2	106 UNION AVE
EGRIBOYAN, FEYZULLAH	0292	154	5	C002B		08829	00690	2	137 ORIENT WAY
EGYPT MINISTRY OF DEFENSE OFFICE...	0050	23	7			04222	01768	15F	120 PROSPECT PLACE
EICHLER, FLORENCE	0064	28	3			07820	00080	2	399 MONTROSS AVE
EINREINHOFFER JR, WILLIAM M ETAL	0264	142	2			04366	01519	2	185 MOUNTAIN WAY
EISNER-GRYNBERG, MIA ETAL	0228	117	2.02			04979	00747	2	61 LINCOLN AVE
EL GATO 6 LLC	0268	143	21			05404	00247	2	182 ORIENT WAY
ELAIWAT, LENA H	0136	69	14			02707	01679	2	90 CHESTNUT ST
ELBANA, ALAAELDIN	0258	138	2.01			01771	00797	2	61 SYLVAN STREET
ELDERT, RICHARD A & SCHOENBERG, GAIL	0191	102	11			08999	00099	2	51 E GOUVERNEUR AVE
ELKADI, HAMDI	0006	4	2.01			08366	00853	2	329 RIVERSIDE AVE
ELKADI, HAMDI & FEMIHAN	0080	34	11			01465	00129	2	96 DONALDSON AVE
ELKENANY, DEIAA	0351	180	35			04542	01951	2	24 CARNEER AVE
ELKERDAWY, AMR & CHRISTINE MANNING	0114	52	4			01246	02064	2	96 WASHINGTON AVE
ELLIOTT, BRIAN & TARA	0012	6	4			03334	00830	2	273 SANTIAGO AVENUE
ELLIOTT, GLENN & MAJKA, BONNIE ETALS	0376	206	35			04948	01147	2	78 WINGRA AVE
ELMASRY, MEDHAT & KARIMA	0358	189.01	43			00844	02483	2	204 VANDERBURGH AVE
ELSE, F. BERTRAND & MILISSA	0221	113	18			08144	00995	2	377 LINCOLN AVE
EMERY, MICHAEL & HUA, DEAME	0314	160	5			03202	02099	2	161 FERONIA WAY
EMIBETH LLC	0105	48	17	C0104		02958	02328	2	155 UNION AVE
EMIBETH LLC	0273	144	15	C004H		01498	02225	2	130 ORIENT WAY
EMMANOUILIDIS, JOHN & KATHERINE	0319	163.01	3.02			00227	01468	2	89 ELYCROFT PKWY
ENG, JUDITH M	0180	95	7			03050	00588	2	45 MYRTLE ST
ENG, KENNY & BALDWIN, KRISTEN	0338	171	36			02473	01568	2	38 HAWTHORNE ST
ENG, RENA WAIFUN	0270	144	15	C001D		08198	00824	2	130 ORIENT WAY
ENGLER, STEPHEN & DIANE	0069	31	7.01			00656	02208	2	110 VREELAND AVE
ENGLESE, DEBRA	0316	161	13					2	91 FERONIA WAY
ENGLISH, VALERIE	0372	203	21.01			08033	00031	2	446 UNION AVENUE
ENTENZA, DAVID	0006	3	24.01			03975	01898	2	215 WOODWARD AVE
ENTENZA, DAVID E	0379	210	1	C0002		03517	01983	2	493 UNION AVE
ERIAN, RAMEZ & LILIAN KOSTANDY	0332	168	13			01148	01450	2	65 EASTERN WAY
ERICKSON, CRAIG R & MARIE A	0348	179	15			00551	01752	2	23 CARNEER AVE
ERIE LACKAWANNA R.R. ST. OF N.J.	0395	226	1					15C	1 EAST ERIE AVENUE
ERNST JR, ROBERT A & JANICE A	0354	183	15			08547	00906	2	92 JACKSON AVENUE
ERRICO, JOHN & SHANNON	0008	4	19			02838	00631	2	230 WOODWARD AVE
ERRICO, JOHN & SHANNON	0008	4	21			03319	02225	2	226 WOODWARD AVE
ERRICO, JOHN & SHANNON BURKE	0008	4	17.01			02942	01393	2	234 WOODWARD AVE
ERSALESI, BRADLEY & ERIN J	0064	27.01	25			02482	02290	2	22 W VAN NESS AVE
ERSALESI, BRIAN & JENNIFER	0012	6	6.01			02294	02204	2	265 SANTIAGO AVE
ERVELLI, MICHAEL & CHRISTINE	0351	180	32					2	14 CARNEER AVE
ERVIN, DENNIS & MARGARET	0255	136	3.01					2	93 SUMMIT CROSS
ESCA, FRANCESCO & ANN MARIE	0267	142.02	6					2	181 EAST PIERREPONT AVE
ESCH, THOMAS PATRICK & MICHELLE ANN	0275	145	3	C101C		04551	00096	2	78 ORIENT WAY
ESCOLIN, ANTHONY & MARIA	0129	64	27			07886	00668	2	90 HOME AVE
ESHGHI, FARSHAD	0001	1	5			03407	01731	2	368 RIVERSIDE AVENUE
ESMEZ, JACQUELINE	0339	173	1.13			08296	00657	2	81 JACKSON AVENUE
ESMIEL, MAHMOUD	0346	178	31			04986	01931	2	208 JACKSON AVENUE
ESPANA, CARLA	0116	52	32			04566	00846	2	34 ELM STREET
ESPANDI, FARA	0063	27.01	22.01			09086	00310	2	330 PARK AVE
ESPINAL, MASSIEL & RIVERA, LUZ	0238	124	6			04248	00410	2	91 RIDGE ROAD

TAXING DISTRICT NO. 56 RUTHERFORD

COUNTY NO. 02 BERGEN

NAME OF OWNER ADDITIONAL OWNERS	PAGE NO.	BLOCK NO.	LOT NO.	LOT QUALIF.	ACCOUNT NO.	DEED BOOK PAGE	CLASS	PROPERTY LOCATION
ESPINALES, ELAINE & FRANK	0210	107	31			04335 00674	2	438 LINCOLN AVE
ESPINEL, ALFREDO & IVONNE	0046	21	3.07			08464 00106	2	218 FAIRVIEW AVE
ESPINOSA, JOHN JAIRO & PATRICIA	0025	11	15			09502 00229	2	467 RIVERSIDE AVE
ESPINOZA, ALEXIS	0386	210	1	C0106		03919 00324	2	44 CLARK COURT
ESPINOZA, ASHLEY	0219	112	66			03772 01425	2	427 LINCOLN AVE
ESPINOZA, JOSEPH M ETAL	0310	158	55.01			01958 02171	2	315 FERONIA WAY
ESPINOZA, MARIO & MAUREEN KELLY	0219	112	47			07670 00739	2	102 WOODLAND AVE
ESQUIVEL, MEGHAN & OVIDIO	0297	154	19.01			04440 01615	2	143 HIGHLAND CROSS
ESTEVES, DANIEL	0095	42	18			01888 01962	2	38 WOOD STREET
ESTEVEZ, VICTORIA TRSTE	0181	95	49			04797 00910	2	24 WALNUT ST
ESTRADE, SEBASTIEN CHRISTOPHE ETAL	0267	142.02	9			03748 01172	2	246 ORIENT WAY
ESTRELLA, ADALBERTO	0017	7	45			04098 01608	2	158 CARMITA AVE
ETFRO, LLC	0277	145	13.01			08163 00251	4A	17 SYLVAN STREET
ETHANASSIOSS, MOUNIKA	0381	210	1	C0031		04804 01823	2	120 DARWIN AVE
EUBANKS, LAURALYN	0039	17	24.01			01723 01106	2	203 W PASSAIC AVE
EUGENE, MARVIN P & KIMBERLY A	0365	195	33			09057 00066	2	378 WASHINGTON AVE
EUMK LLC	0394	223	6.04		HM	05082 00867	4B	285 HIGHLAND CROSS
EUSTICE, ELIZABETH J	0346	178	11				15F	45 INSLEY AVENUE
EUSTICE, JOHN & CHRISTINE	0009	5	7.01			08112 00586	2	278 DONALDSON AVE
EVANS, BRANDON D (ETALS)	0111	50	6			01793 01191	2	133 MORTIMER AVENUE
EVANS, CHARLES MICHAEL & ANGELA	0028	12	5.01			09120 00133	2	131 W PIERREPONT AVE
EVANS, RODERICK G.	0105	48	17	C0101		08059 00833	2	155 UNION AVE
EVANS, XAVIER & MILAGROS	0364	195	14.02			04087 01652	2	33 WINGRA AVE
EXETER 300 HOWMEDICA LLC	0392	219.02	66.08		HM	05326 01428	4B	300 HOWMEDICA WAY
FABIANO, MICHAEL G. & DORRIS A.	0071	31	44.02				2	55 W NEWELL AVE
FAGAN, JANICE	0227	116.01	28			08334 00916	2	71 E PIERREPONT AVE
FAHEY, PATRICK & MARY	0187	98	51				2	10 BEECH ST
FAHMY, RAFIK	0161	85	17			01371 00113	2	165 SPRINGFIELD AVE
FAHMY, ELHAM	0130	66	18			04253 01558	2	116 UNION AVE
FAIRCHILD, STEPHEN & MELISSA	0215	109.01	8			02083 00889	2	11 EAST NEWELL AVENUE
FAJARDO, ALBERTO & NELLY ETAL	0366	196	24.02			04241 00299	2	46 VANDERBURGH AVENUE
FAJARDO, GERALD & VICKY	0081	34	27			00695 01208	2	123 W PASSAIC AVE
FALCICCHIO, RICHARD & KATHERINE	0338	171	31				2	44 HAWTHORNE ST
FALCON, ISMAEL AND MYRIAM	0034	15	12			08122 00335	2	160 W NEWELL AVE
FALKER, STEVEN	0055	25.01	14				2	53 W GOUVERNEUR AVE
FALLAH, FARAMARZ & AFKHAM, AZAR	0191	101	26			08089 00317	2	24 E GOUVERNEUR AVE
FALLER, DONALD R	0036	16	14			08635 00584	2	346 MONTROSS AVE
FALLON, DAVID & JOAN	0338	171	40				2	30 HAWTHORNE ST
FAMULARO, VINCENT A ETAL	0250	132.01	3			02317 00625	2	48 VAN RIPER AVE
FANCY DIAM INC	0350	180	19			03114 01393	2	3 HASTINGS AVENUE
FANIA, CHRISTOPHER	0115	52	24			05369 01526	2	29 WOOD STREET
FANTIS, HELEN	0243	130	2			08174 00912	2	331 SYLVAN ST
FARAG, MARYAM	0002	2	2			03265 01776	2	413 RIVERSIDE AVENUE
FARAG, MICHAEL	0381	210	1	C0033		08915 00055	2	124 DARWIN AVENUE
FARAG, NABIL M & GENEVIEVE B ETAL	0023	10	29.02			02091 01603	2	41 PREBLE PLACE
FARAG, MARYAM	0017	7	46.03			04838 01740	2	297 UNION AVENUE
FARALLO FAMILY IRREVOCABLE TRUST	0018	8	1.03			00497 00218	4A	332 UNION AVE
FARINA, JOHN & BERNADETTE	0179	94	42				2	74 CARMITA AVE
FARINHAS, ROBERT A	0240	126	4			09120 00098	2	25 RIDGE ROAD
FARNUM, GREGORY T.	0291	154	1			08311 00113	2	157 ORIENT WAY
FARRELL, JOHN & GERALDINE	0007	4	12			01479 00972	2	259 DONALDSON AVENUE
FARRELL, THERESA EILEEN	0313	159	56			04846 00205	2	216 EASTERN WAY
FARRELL, THOMAS F. & MAUREEN	0057	26	4				2	457 STUYVESANT AVE
FARRUKH, SHAMILA & ARSHAD, ATIF	0181	95	29			03825 01305	2	3 MYRTLE STREET
FASANO, MICHAEL	0338	171	27			02900 00944	2	50 HAWTHORNE ST
FASOULETOS, CONNIE	0001	1	16.02			03040 00697	2	312 RIVERSIDE AVENUE
FAVALORA, VINCENT & DIANE	0344	177.02	1	C0202		09137 00360	2	202 RIVER OAKS DRIVE
FAVORS, AUDREY A & MARRONE	0344	177.02	1	C0200	464800	08082 00039	2	200 RIVER OAKS DRIVE
FEATHERS, RUSSELL J ETAL	0161	85	15			03349 01964	2	173 SPRINGFIELD AVE
FEBBO, ANTHONY J & CHASSEY, BRENDA J TR	0260	140	10.03			04889 01991	2	336 ORIENT WAY
FEKANIN JR, JAMES J ETAL	0349	179	35			04003 01482	2	22 INSLEY AVENUE
FEKANIN, GEORGE & KIM	0043	19	24			08454 00512	2	255 FAIRVIEW AVE
FEDARICK, JANICE	0239	125	10.01				2	37 RIDGE ROAD
FEDORKO, JAMES & MOTRJA	0117	53	7			08751 00083	2	68 WASHINGTON AVE
FEDORKO, JAMES M & MOTRJA P	0212	108	24			03335 01996	2	84 E VAN NESS AVE
FEEHAN, GREGORY	0080	34	14			08513 00906	2	86 DONALDSON AVE
FEGHALI, NADI & GISELE	0060	26	20.04			08112 00859	2	396 EDGEWOOD PL
FEHLINGER, JAMES W.	0016	7	22	C0008		08119 00225	2	299 UNION AVE

TAXING DISTRICT NO. 56 RUTHERFORD

COUNTY NO. 02 BERGEN

NAME OF OWNER ADDITIONAL OWNERS	PAGE NO.	BLOCK NO.	LOT NO.	LOT QUALIF.	ACCOUNT NO.	DEED BOOK	DEED PAGE	CLASS	PROPERTY LOCATION
FELICE, GEORGE ETAL	0013	6	20			05479	01734	2	260 CARMITA AVE
FELICH, ARTUR R & KAROLINA A	0304	155	24			03529	00521	2	40 FERONIA WAY
FELICIAN COLLEGE OF LODI	0044	19.01	3.02					15B	230 MONTROSS AVE
FELICIAN COLLEGE OF LODI	0082	35	24.01	T01				4A	7 FELICIAN WAY
FELICIAN COLLEGE OF LODI	0082	35.02	1					15B	21 MILTON COURT
FELICIAN UNIVERSITY	0083	35.03	1			02908	00369	15B	MONTROSS AVENUE
FELICIANO, PATRICK A. & KRISTIN A.	0010	5	16			08009	00890	2	275 W PASSAIC AVE
FELIX, ANDREA MENDOZA & RUBEN S	0265	142	9			04239	00954	2	212 ORIENT WAY
FENCIK, ROBERT J & COLLEEN P	0255	135.02	10			08258	00390	2	216 MOUNTAIN WAY
FENTON, KEVIN & JANINE	0177	93	22			05124	01851	2	228 WASHINGTON AVE
FENTON, ROBERT S & ELIZABETH A TRUST	0022	10	13.02			09633	00053	2	55 PREBLE PLACE
FERAZZOLI, ANNA & MARIO	0388	210	1			03554	00933	2	92 CLARK COURT
FERDINANDI, RINO	0258	138	1.01			04255	00101	2	49 E PASSAIC AVE
FERGUSON, MARK & PERRET, GERALDINE	0096	43	16			08083	00148	2	64 MORSE AVENUE
FERGUSON, NICOLA	0227	116.01	9			04498	01894	2	78 ADDISON AVE
FERLISE, SALVATORE	0383	210	1			04725	00384	2	57 CLARK COURT
FERNANDES, FRANCISCO & ROSALYN	0366	197	1			02854	02239	2	36 YAHARA AVE
FERNANDEZ-PADRON, MANUEL ETAL	0134	68	20			02530	02405	2	162 CHESTNUT ST
FERNANDEZ, ANA MARIA (AGEITOS)	0133	68	6			02401	02329	2	159 HOME AVE
FERNANDEZ, CARLOS	0117	53	5			00457	00787	2	70 WASHINGTON AVE
FERNANDEZ, CYNTHIA I. & JORGE L.	0240	125	15			07677	00939	2	88 SYLVAN ST
FERNANDEZ, JOHN & MELISSA	0309	158	19			08320	00111	2	285 FERONIA WAY
FERNANDEZ, JORGE L & BELLARDITA, F	0005	3	13			08142	00933	2	214 W NEWELL AVE
FERNANDEZ, LORENA	0132	67	30			03950	00583	2	14 MAPLE ST
FERNANDEZ, BENEDICT J & JOANNA DAVANZO	0358	189.01	7			08505	00917	2	75 INSLEY AVENUE
FERNANDEZ, FERNANDO	0274	144	25			04552	00719	2	96 ORIENT WAY
FERONIA MANOR CONDO ASSN., INC.	0303	155	24					15F	40 FERONIA WAY
FEROZ, AHMADULA & YUNNY	0138	71	20			00250	02397	2	74 UNION AVE
FEROZ, AHMADULA & YUNNY YADIRA	0255	136	5.01			08592	00468	2	147 SYLVAN ST
FEROZ, HAMIDA	0079	34	10.01			08397	00241	2	106 DONALDSON AVENUE
FERRARA, BRIDGET	0289	152	53			03108	00634	2	236 FERONIA WAY
FERRARY, JOSEPH E & SARAH V	0189	100	39			03371	01102	2	84 BEECH ST
FERREIRA, JOSEPH & ELAINE CORBETT	0202	105	6			01586	00111	2	71 DANIEL AVENUE
FERRELL, ROBERT J ETALS	0044	19.01	10.01			05489	00070	2	196 HOLLISTER AVENUE
FERRERI, JOSEPH & ROSEMARIE	0337	170	36					2	56 SUNDERLAND AVE
FERRETTI, URSULA T. & SAMUEL	0336	170	22			08584	00128	2	60 BEECH ST
FERRO, FRANK & CATHY	0212	108	13			08719	00330	2	358 LINCOLN AVE
FESZ, GRAZYNA	0362	193	31			08394	00948	2	432 UNION AVE
FETTERMAN, JOHN SYKES	0226	116.01	3			01337	00337	2	66 ADDISON AVENUE
FEZA, YILL & EDLIRA	0155	81	10			08919	00398	2	375 UNION AVE
FICHTEL, RICHARD & ELIZABETH	0305	157	11.02					2	385 FERONIA WAY
FIDEMI, STEPHEN & ANDREA BATTEL	0101	45	14			00620	01223	2	204 MORTIMER AVE
FIDLER, IVAN	0271	144	15			09252	00368	2	130 ORIENT WAY
FIERO, DARLENE & PHILIP	0037	16	21					2	207 DONALDSON AVE
FIGUEROA, JOSEPH	0231	120.01	43.01			08636	00983	2	43 BARROWS AVE
FINAN, CHRISTINE & MICHAEL K	0039	17	13			08822	00304	2	178 DONALDSON AVE
FINAZZO, GIOVANNI & FISCHER, ESTEFANIA	0183	96	52			04319	00521	2	14 MYRTLE ST
FINELLI, ANTHONY W & MARY B	0095	42	27			08436	00468	2	53 MORSE AVENUE
FINELLI, DANIEL & LAURA J	0037	16	15.04			03650	01267	2	340 MONTROSS AVE
FINELLI, JACKIE & BILL	0016	7	24.04			05318	01699	2	232 CARMITA AVE
FINELLI, ROBERT & PATRICIA	0123	59	11			08542	00457	2	39 DONALDSON AVE
FINELLI, STEVEN & ANDREA	0234	122	16			05421	01118	2	94 E PIERREPONT AVENUE
FINELLI, WILLIAM A & LORRAINE	0065	28	30			01844	00612	2	79 VREELAND AVE
FINN, ROBERT F & EILEEN	0192	102	23.02					2	14 WOODLAND AVE
FINN, WILLIAM JOHN JR & LYNN ANN	0005	3	12			08872	00367	2	229 WOODWARD AVE
FIRST PRESBYTERIAN CHURCH OF RUTH.	0229	117	12					15D	80 RIDGE ROAD
FIRST PRESBYTERIAN CHURCH OF RUTH.	0230	118	9.02					15D	32 RIDGE ROAD
FIRST PRESBYTERIAN CHURCH OF RUTH.	0230	119	1					15D	1 E PASSAIC AVE
FISCO, RONALD & KATHLEEN	0260	140	10.05			07860	00147	2	222 WOODLAND AVENUE
FIT, DANIEL	0054	25	37.02			08175	00016	2	21 W GOUVERNEUR AVE
FITZGERALD, EMILY ETAL	0128	64	12			03748	01778	2	91 MAPLE STREET
FITZGERALD, GEORGE & LINDA	0097	43	19					2	56 MORSE AVENUE
FITZGIBBON, LISA P	0282	150.01	12			03808	01429	2	1 CRANE AVE
FITZSIMONS, PATRICK & LAUREN	0022	10	14			01548	00398	2	546 STUYVESANT AVE
FIUME, JOANNE M.	0210	107	95			07907	00488	2	197 WHEATON PL
FLAHERTY, MOIRA M.	0197	103.02	21					2	1 DELAFIELD AVE
FLAHERTY, SEAN P & LORI	0252	135	3			08297	00289	2	181 SYLVAN ST
FLEMING, ANTHONY & MIRIAM	0014	7	1			09349	00386	2	82 FRANCISCO AVE

TAXING DISTRICT NO. 56 RUTHERFORD

COUNTY NO. 02 BERGEN

NAME OF OWNER ADDITIONAL OWNERS	PAGE NO.	BLOCK NO.	LOT NO.	LOT QUALIF.	ACCOUNT NO.	DEED BOOK PAGE	CLASS	PROPERTY LOCATION
FLETCHER, MICHAEL & JEANNINE H	0052	24	10			09328 00240	2	111 PROSPECT PLACE
FLOCK, JOSEPH & LYDIA A.	0042	19	3.01				2	231 CARMITA AVE
FLORA, ARSENIO & MARIA	0040	17	30			03300 02397	2	296 MONTROSS AVE
FLORA, VITTORIO & GISELLE	0088	38	6			03166 01139	2	162 WOOD STREET
FLORES, PEDRO & POLCHE, MARLEY	0257	136	28			02571 02055	15F	146 MOUNTAIN WAY
FLORES, ROGER ESTUARDO DIAZ ETAL	0105	48	17	C0102		05222 00097	2	155 UNION AVE
FLORESCA, VLADIMIR & DALIRA	0033	14	19			03668 00175	2	169 W NEWELL AVE
FLOWERS, JAMES M. & BEVERLY M.	0102	46	4.01				2	194 IRVING PLACE
FLYNN, DIANE & KELLY RESCH	0384	210	1	C0081		01459 00932	2	89 CLARK COURT
FLYNN, JOAN E	0113	50	24			08732 00544	2	98 MAPLE STREET
FOEHI, JOHN M&FOEHL, COURTNEY	0067	29	24			04930 00153	2	41 RIVERVIEW AVE
FOGARI, CLAUDIA & GAYDOS, ROBERT	0049	21.01	12			05049 00531	2	149 CARMITA AVE
FOGARTY LIVING TRST/DE&SM TRUSTEES	0258	137	17.01			00768 00786	2	98 MOUNTAIN WAY
FOGLIA, MICHAEL R & PATRICIA	0100	44	35			09172 00072	2	134 W ERIE AVE
FONTANA, SCOTT & CAITLIN	0288	152	49			02397 00349	2	244 FERONIA WAY
FORD, CHRISTOPHER M & DINA M	0184	97	21			02874 01559	2	106 BEECH ST
FORD, EILEEN F.	0292	154	5	C002C			2	137 ORIENT WAY
FORKER, DENNIS & MARTHA	0048	21	20			07809 00467	2	162 MONTROSS AVE
FORREST, JEFFREY H ETAL	0024	11	6			03783 01773	2	499 RIVERSIDE AVE
FORSTER, PAUL & CAPUTO, JILL A	0027	11.01	11.01			02382 00774	2	476 RIVERSIDE AVE
FORSYTH, NANCY	0047	21	14.02			04889 00825	2	167 PROSPECT PLACE
FORSYTHE, JAMES W. & SUSAN	0371	200.01	12			07916 00769	2	89 CARNEER AVE
FORTE, DIANE	0379	210	1	C0010		05012 01369	2	509 UNION AVE
FORTE, LAWRENCE & ELIZABETH B	0074	32	37			08227 00630	2	111 WOODWARD AVE
FORTE, MARK & LAARNI	0125	60	16			08852 00033	2	55 W PASSAIC AVE
FORTE, RICHARD & THERESA	0215	109.01	13				2	31 E NEWELL AVE
FORTINO, SERGIO G. & MILKA A.	0052	25	5			08300 00949	2	547 STUYVESANT AVE
FOSTER, CHRISTOPHER E & KATHLEEN A	0239	125	4			02145 02024	2	67 RIDGE ROAD
FOSTER, JAMES M & VICTORIA	0083	36	1.02			08591 00091	2	168 HACKETT PL
FOSTER, CHARLES & HY0 I. MATTISON	0115	52	21			08703 00659	2	35 WOOD STREET
FOTINATOS, DEMETRA	0196	103.02	14				2	25 DELAFIELD AVE
FOX, BRADY & JESSICA	0059	26	13.02			02541 01130	2	430 EDGEWOOD PL
FOX, CHRISTINA K	0341	174.01	25			02246 00052	2	8 RAYMOND AVENUE
FOX, COLIN	0303	155	24	C00AA		05305 00138	2	40 FERONIA WAY
FOX, PATRICK & KAREN	0267	143	3			08086 00855	2	157 MOUNTAIN WAY
FOX, ROBERT E. & KATHLEEN M.	0218	112	24				2	78 WILSON AVE
FOX, THOMAS E	0372	203	9			08083 00152	2	83 HOBART AVE
FOX, AARON & DANIELLE	0240	125	16.01			03691 01180	2	84 SYLVAN ST
FOY, CLAIRE	0016	7	22	C0004		01883 00219	2	299 UNION AVE
FRADKIN, ANTHONY & BREW, KATHRYN	0322	164.02	25.02			05082 01070	2	41 HIGHFIELD LANE
FRAIN, KEVIN M. & THERESA	0169	88	42			07847 00410	2	26 HASBROUCK PL
FRAMPTON, WILLIAM & MURILLO, MARY LOU	0144	74	8.02			02714 01590	2	65 CHESTNUT STREET
FRANCISCO JR, CELESTINO & ELIZABETH	0350	180	15			01596 01017	2	11 HASTINGS AVENUE
FRANCISCO, SANDRA	0112	50	15.02			08006 00589	2	99 MORTIMER AVE
FRANCISCO, VANESSA	0023	10	21.02			03146 00308	2	29 PREBLE PLACE
FRANCO, JOSHUA T	0272	144	15	C003M		05214 00874	2	130 ORIENT WAY
FRANCO, RICHARD L.	0226	116	20				2	77 LINCOLN AVE
FRANICH (TRUSTEE), DOLORES	0021	9	8			08385 00065	2	547 RIVERSIDE AVE
FRANK, SIBYLLE	0211	108	4.02			05524 00605	2	119 WHEATON PL
FRANK, ALFRED JR&MICHELLE S HANRAHAN	0317	161	24			08214 00252	2	124 EASTERN WAY
FRANKLIN, CRAIG & MARIA GUTIERREZ	0263	141	16			02092 00027	2	180 E PIERREPONT AVE
FRANKLIN, ERIK	0203	105.01	1			03864 00900	2	61 DANIEL AVENUE
FRANZINI, GASTON S ETAL	0305	157	20.03			02745 02200	2	34 CRANE AVE
FRASCHILLA, CIRO & GOTTARDO, I	0323	164.02	58			09302 00367	2	68 ELYCROFT PKWY
FRASER, IAIN H & VIRGINIA	0346	178	17			08497 00569	2	29 INSLEY AVENUE
FRATTAROLA, JOHN D. & JULIE N.	0030	13	8			07768 00644	2	175 VREELAND AVE
FREEMAN, CHRISTOPHER DONALD ETAL	0288	152	37			04375 00994	2	207 E PIERREPONT AVE
FRENCH, KEITH JAMES & KAREN TRSTES	0285	151	49			05535 01763	2	11 WILLIAM ST
FRENDAK, MAUREEN A.	0255	136	4			07651 00473	2	99 SUMMIT CROSS
FRICK IV, CHARLES	0370	200	29			04181 01162	2	230 GRAND AVE
FRIED, ADAM J & NORA J	0069	31	4			08104 00810	2	363 MONTROSS AVE
FRIEDRICH, D & WEILL, J CO-TRUSTEES	0392	219.02	79		HM		4B	299 THOMAS E DUNN MEM HWY
FRIES, WILLIAM G & PATRICIA A	0004	2	41				2	386 CARMITA AVE
FRI0, PAUL S TRSTES/ETAL	0313	159	50			02357 01090	2	224 EASTERN WAY
FRISINA, LORI A.	0357	189	10				2	235 GRAND AVE
FRITSCH, EG JR&SUSAN&LINDA&STEVEN	0045	20	11			09137 00436	2	5 ALWYN TERRACE
FRYE, MATTHEW & KRIVAN, KAITLYN	0355	184	25			03672 01074	2	20 HOBART AVE
FU, ISABELLA	0271	144	15	C002H		08641 00604	2	130 ORIENT WAY

TAXING DISTRICT NO. 56 RUTHERFORD

COUNTY NO. 02 BERGEN

NAME OF OWNER ADDITIONAL OWNERS	PAGE NO.	BLOCK NO.	LOT NO.	LOT QUALIF.	ACCOUNT NO.	DEED BOOK	DEED PAGE	CLASS	PROPERTY LOCATION
FUCCI, MELINDA	0078	33	34			08666	00022	2	75 DONALDSON AVE
FUCCILLI, VINCENTO & ALLISON MARIE	0172	90	3			02671	01935	2	45 CARMITA AVE
FUENTES, JOSEPH R. & EILEEN	0340	174.01	1.04					2	33 CARLTON PLACE
FUJII, SUSAN R	0026	11	27			08175	00734	2	458 RIVERSIDE TERR
FULTON, LILY J & RAYMOND W	0073	32	28			03179	02283	2	310 MORTIMER AVE
FURLOW, DANIEL & ROSE	0114	51	5.02					2	81 WASHINGTON AVENUE
FURNO, MICHAEL & LAURA	0347	178	49.02			01179	01744	2	326 W PASSAIC AVE
FUTTER, JONATHAN & LIU, IVY	0247	131	10			02457	01584	2	267 SYLVAN ST
GAAL, MATTHEW & LINDSAY	0014	7	12			02299	00348	2	191 SANTIAGO AVE
GACCIONE, BRIAN & AMY	0193	102.01	23.04			08318	00006	2	55 MARGINAL ROAD
GAD, MINA & FARAG, DEMYANA	0298	154	31			03314	01065	2	92 FERONIA WAY
GAD, NAYRA	0260	140	7			05363	01166	2	329 MOUNTAIN WAY
GAFFNEY, LORI & MICHAEL & ROBERT	0204	106	3	C0002		05243	00127	2	253 PARK AVE
GAFFNEY, MICHAEL & LORI	0066	28	38			07797	00853	2	109 VREELAND AVE
GAFFNEY, JOHN & MELISSA	0166	87	3			03833	00133	2	92 MORSE AVENUE
GAGLIARDI, JOHN & PHYLLIS	0151	78	16					4A	23 W ERIE AVE
GAGLIARDO, MICHAEL W & NATALIE M	0231	120.01	29			02046	00829	2	363 SYLVAN STREET
GAHWYLER (ETC), JOHN L/E J&K	0388	210.02	7			01001	01854	2	208 DARWIN AVE
GAHWYLER+SMOLEN+KEELER L/T ALBERT&H	0174	92	9			01053	01501	2	35 WALNUT ST
GAHWYLER, LORI	0181	95	43			09431	00059	2	38 WALNUT ST
GAJJAR, SUBHASAH D & NANDINI S.	0183	96	48					2	24 MYRTLE ST
GALARZA, RONALD & JENNIFER	0321	164.01	4			02522	01463	2	254 E PIERREPONT AVENUE
GALASCIO, ANDREA SALVATORE ETAL	0209	107	20			04782	00781	2	406 LINCOLN AVE
GALASSO, MATTHEW D & TANYA TOMOS	0260	140	9			00420	01906	2	319 MOUNTAIN WAY
GALELLO, PAUL	0156	81	19			04044	01413	2	140 BELFORD AVE
GALENTE, VIRGINA MARY	0314	160	11.02			05374	01438	2	164 EASTERN WAY
GALIASTRO, JOSEPH J & JULIA	0253	135	18			09442	00103	2	114 SUMMIT CROSS
GALIOTO, BEN A & VIVIANO, GINA LYNNE	0187	99	24		L/T POWE	02024	00825	2	14 WELLS PLACE
GALLAGHER, EDWARD A & PATRICIA M	0214	108.01	13			08385	00417	2	326 LINCOLN AVE
GALLAGHER, JAMES & ADRIANA	0224	114	74					2	130 WOODLAND AVE
GALLINA, JOHN J	0172	90	1			09394	00436	2	124 MORSE AVENUE
GALLO, CONRAD J. & DONNA M.	0197	104	2					2	56 WOODLAND AVENUE
GALLO, JENNIFER	0353	182	33			03441	00441	2	24 CLARK AVENUE
GALLO, SCOTT R & MARK R	0197	103.02	28			05166	00430	2	30 E VAN NESS AVE
GALLOWAY, JOSEPH & STEPHANIE	0192	102	15			05134	01644	2	23 E GOVERNEUR AVE
GALLUCCI, FREDERICK & HELENE	0079	34	7.01					2	136 DONALDSON AVE
GALLUCIO, THOMAS	0386	210	1	C0109		08378	00407	2	50 CLARK COURT
GALVIS, DANA	0333	168	26.01			08448	00914	2	72 MEADOW ROAD
GAMBALE, JOHN & SUSAN	0072	32	2			09248	00420	2	345 MONTROSS AVE
GANDHI, CHETAN V & RAJSHREE	0284	151	21			08478	00957	2	272 FERONIA WAY
GANDHI, PIYUSHKUMAR H & BELA P	0380	210	1	C0023		02287	01538	2	104 DARWIN AVENUE
GANDHI, VINAY & SHAH, JIL K	0364	195	5			02578	00213	2	55 GRAND AVE
GANDHI, YASHVANTLAL R. & DAKSHA	0167	87	40			07807	00972	2	28 MONTROSS AVE
GANDHRE, AADESH & MEGHA A	0110	49	15			01423	01009	2	111 IRVING PLACE
GANDIA, EDMUNDO & MERLA	0118	53	35.02			09109	00357	2	26 GROVE ST
GANLEY, SUSAN M	0368	197	27			01754	02087	2	12 YAHARA AVE
GAONKAR, TEJAS&PARAB, KIMAYA RAJENDRA	0379	210	1	C0001		04749	01703	2	491 UNION AVENUE
GARABEDIAN HOLDING COMPANIES LLC	0085	36	18	C002E		05476	00729	2	199 UNION AVE
GARABEDIAN RELATED PROPERTY LLC	0242	127	3.04			09585	00097	4A	59 PARK AVE
GARABEDIAN, PETER & JOANNE	0309	158	22					2	50 HIGHFIELD LANE
GARCIA JOSE P	0140	71.02	11.01			02702	01106	4A	60 UNION AVE
GARCIA, ADOLFO R C/O BAAKLINI	0084	36	18	C001F		02697	02188	2	199 UNION AVENUE
GARCIA, GUILLERMO	0115	52	20			00526	01963	2	39 WOOD STREET
GARCIA, JOHN & BRENDA	0259	140	3					2	347 MOUNTAIN WAY
GARCIA, JOSE P	0141	71.02	14			02701	02193	2	15 AYER PL
GARCIA, JUAN	0293	154	14	C01B7		04219	00529	2	107 ORIENT WAY
GARCIA, MANUEL E	0201	104.01	67			02539	01489	2	101 DANIEL AVE
GARCIA, NELSON	0175	92	41			09134	00421	2	32 CARMITA AVE
GARCIA, RAYMOND & EMILY	0172	90	18			07751	00481	2	15 CARMITA AVE
GARCIA, VICTORIA R	0293	154	14	C01A1		04063	00628	2	101 ORIENT WAY
GARCIA, DENISE	0281	150	1.02			03519	00806	2	115 VAN RIPER AVENUE
GARCIA, GUILLERMO&MILDRED(CASTRO)-	0039	17	15			03899	01469	2	314 MONTROSS AVE
GARDNER, CHARLES P. & JOYCE M.	0212	108	28					2	92 E VAN NESS AVE
GARLASCO, PETER M&EILEEN R	0254	135.01	14			04862	00353	2	190 MOUNTAIN WAY
GARNER, ADELE	0005	3	9.01			08384	00350	2	220 W NEWELL AVE
GARRIGAN, MICHAEL P. & LESLIE R.	0240	125	20			07935	00337	2	68 SYLVAN ST
GARRIPOLI FAMILY TRUST	0375	205	31			02474	01162	2	406 WASHINGTON AVE
GARRIPOLI, MARK & HAYDEE	0368	198	3			03723	00665	2	38 MONONA AVE

TAXING DISTRICT NO. 56 RUTHERFORD

COUNTY NO. 02 BERGEN

NAME OF OWNER ADDITIONAL OWNERS	PAGE NO.	BLOCK NO.	LOT NO.	LOT QUALIF.	ACCOUNT NO.	DEED BOOK PAGE	CLASS	PROPERTY LOCATION
GARRITY, MARK	TDV 0068	30	8			08256 00100	15F	7 VREELAND AVE
GASBARRO, MARCELLA	0272	144	15	C004B		04656 00994	2	130 ORIENT WAY
GASBARRO, MARCELLA	0381	210	1	C0030		03980 00097	2	118 DARWIN AVE
GASBARRO, MAURO & CAROL ANN	0219	112	70				2	433 LINCOLN AVE
GASIOR, TOMASZ & KAROLINA	0043	19	6			01512 00723	2	227 CARMITA AVE
GASIOR, TOMASZ & KAROLINA	0387	210	1	C0114		03144 00986	2	60 CLARK COURT
GASTELU, BARRY & CARRIE PARKER-	0076	33	15			03088 02381	2	88 WOODWARD AVENUE
GASTELU, RONALD & MARIANNE	0176	93	19				2	236 WASHINGTON AVE
GATOR53 LLC NJ	0124	60	5			04830 01977	2	50 DONALDSON AVENUE
GAUDIO, THOMAS F. & LUNA, MAJELLA	0005	3	17				2	206 W NEWELL AVE
GAUGER, KEITH & KRISTEN	0306	157.01	6			01719 01293	2	32 NEVINS STREET
GAVELLI, FEJZMIR F&EDLIRA E	0286	152	7			04886 00330	2	253 ORIENT WAY
GAVEN, BRIAN & BRENDAN	0264	141	32			04078 00650	2	264 ORIENT WAY
GAVIRIA, MARIA	0154	80	10			09381 00323	2	171 JACKSON AVENUE
GAVRIC, STOJANKA	0207	106.01	14				2	17 ADDISON AVE
GAVRILOV, ANATOLI & ELICA	0047	21	8			01478 00892	2	193 PROSPECT PLACE
GAYED, MARY & MICHAEL, PETER	0001	1	1.02			04568 01109	2	380 RIVERSIDE AVENUE
GAYED, OSAMA Z & MANAL A	0349	179	47			08090 00015	2	46 INSLEY AVENUE
GAYLE K LLC	0079	34	7.03			04972 00244	2	120 DONALDSON AVE
GAYLE K LLC	0278	147	15			04972 00183	4A	14 GLEN RD
GAYLE K LLC NJ	0231	120.01	24			04972 00193	2	357 SYLVAN ST
GEANOULES, SHANE E	0025	11	21.01			04176 00740	2	157 W PIERREPONT AVE
GEARITY, BRETT T&KRISTEN J GUSTAFSON	0359	190	5			01543 02103	2	221 GRAND AVE
GEHARDT, DOUGLAS W & LENA	0334	169	1.02			01281 02431	2	123 EAST PASSAIC AVENUE
GELINAS, MONICA & JUILI	0278	146	2			08372 00240	2	52 ORIENT WAY
GELLIS, JEFFREY & DALE	0158	84	1.02			08288 00118	2	253 SPRINGFIELD AVENUE
GELTRUDE, STACY L	0267	143	5.01			00116 00136	2	149 MOUNTAIN WAY
GEMELLI, MICHAEL J. & CHRISTINA M.	0180	95	23			08345 00647	2	15 MYRTLE ST
GENCARELLI, PHILIP A	0296	154	16	C002F		04493 00417	2	95 ORIENT WAY
GENNARO, DOLORES	0307	157.01	13			08174 00369	2	44 NEVINS ST
GENOVESI, GIOVANNI & NICOLINA	0341	174.01	17				2	26 RAYMOND AVENUE
GENTILE, DENNIS M & SANDRA	0123	59	16			08452 00891	2	19 DONALDSON AVE
GENTILUOMO, THOMAS	0344	177.02	1	C0106		08306 00484	2	106 RIVER OAKS DRIVE
GENTRY, CLAIRE A.	0075	32	51				2	55 WOODWARD AVE
GEORGE, DEREK	0027	11.01	7.01			04855 00903	2	490 RIVERSIDE AVE
GEORGE, MATTHEW & MELISSA	0012	6	1			09363 00079	2	248 W PASSAIC AVE
GERAGOTELIS, CAROL	0027	11.01	12.01			08415 00976	2	472 RIVERSIDE AVE
GERBASIO, MICHAEL & LINDA	0194	103	1.01	C0012		03275 00578	2	319 PARK AVENUE
GERBASIO, MICHAEL & LEAHY, PATRICIA	0055	25.01	6			00234 01768	2	509 STUYVESANT AVENUE
GERMAIN, EDWARD P. & PATRICIA A.	0159	84	7.01			08008 00617	2	241 SPRINGFIELD AVE
GERMER, CARL H. & MAUREEN J.	0015	7	22	C0002			2	299 UNION AVE
GERRITY, SEAN & MEGAN	0186	98	32			02927 00752	2	46 BEECH ST
GHATTAS, FAHMY & ASKANDER, JACKLIN	0192	102	23			05417 01937	2	351 PARK AVENUE
GHATTAS, SAM JOHN	0081	34	31			04559 01366	2	99 W PASSAIC AVE
GHERGER, AMAN M & ABRAHAM, RIGAT H	0310	158	42.01			03197 00409	2	14 HIGHFIELD LANE
GHNAIM, AKRAM & HEATHER	0239	125	9			08069 00422	2	47 RIDGE ROAD
GHOGHARI, DHANSUKH & JAGRUTI	0250	132.01	8			05425 01818	2	59 BARROWS AVE
GIACALONE, MICHAEL & TARA	0219	112	62			04890 01938	2	415 LINCOLN AVE
GIAIMO, MICHAEL R & ALBERTO GOMEZ	0026	11	55			03651 01879	2	102 W GOUVERNEUR AVE
GIAMMETTA, A J & A C	0026	11	53				15F	498 RIVERSIDE TERR
GIANNERUSO, ROBERT V	0058	26	10			08521 00220	2	50 W GOUVERNEUR AVE
GIANNUZZI, ROSANNE & RIZZO, LINDA	0126	61	7.03			05479 00802	2	48 WEST PASSAIC AVENUE
GIBNEY, HELEN & DONOVAN, JOSEPH & AD	0145	74	13			05335 01340	2	74 & 76 KIP AVENUE
GIBNEY, JOHN H & ROBYN A	0253	135	11			08234 00865	2	188 MOUNTAIN WAY
GIBNEY, MARY E	0275	145	3	C101D		01722 01818	2	78 ORIENT WAY
GIBSON, JOHN & JOYCE	0069	31	15.02			09042 00249	2	76 VREELAND AVE
GIFKINS, JAMIE & DINA	0018	8	24			03576 01585	2	255 WASHINGTON AVE
GIFKINS, JAMIE & DINA	0163	85	34			09354 00434	2	196 SANTIAGO AVE
GIGLIO, SILVESTRO	0050	23	4				2	254 UNION AVE
GIL, HARRY	0133	68	5			08013 00924	2	163 HOME AVE
GILHAWLEY, JOSEPH & CAROL	0059	26	15.01			09258 00282	2	416 EDGEWOOD PL
GILL, CAROL M	0390	211.01	25	C0086		01892 01977	2	86 DARWIN AVENUE
GILL, CHRISTOPHER & LORRAINE K	0234	122	8			09396 00441	2	231 RIDGE ROAD
GILLEN, KATHLEEN F.	0338	171	24.02				2	11 RAYMOND AVENUE
GILLUM, BERTHOLD W & GULSEREN	0137	71	3		Q	08421 00880	2	31 IVY PL
GILMAN, STEVEN & JACLYN	0339	173	1.12			03598 00201	2	85 JACKSON AVENUE
GILMORE, APRIL	0363	194	1.03			00240 01194	2	52 HOBART AVE
GILMORE, E. & 138 MEADOW ROAD CO.	0329	166	4			07768 00090	2	138 MEADOW ROAD

TAXING DISTRICT NO. 56 RUTHERFORD

COUNTY NO. 02 BERGEN

NAME OF OWNER ADDITIONAL OWNERS	PAGE NO.	BLOCK NO.	LOT NO.	LOT QUALIF.	ACCOUNT NO.	DEED BOOK	DEED PAGE	CLASS	PROPERTY LOCATION
GILSON, MATTHEW & SANDRA	0269	144	7			07765	00509	2	101 MOUNTAIN WAY
GILSON, SANDRA V	0274	144	21			01193	01368	2	116 ORIENT WAY
GINO, DANIEL & LYNDAY	0064	27.01	26			02375	00647	2	26 W VAN NESS AVE
GIOIA, CHRISTOPHER & JENNIFER	0188	100	19			09466	00252	2	278 WASHINGTON AVE
GIOIA, JUDITH	0256	136	14					2	132 MOUNTAIN WAY
GIORDANO, JOSEPH & LEIGH	0353	183	8			05136	00945	2	13 HOBART AVE
GIORDANO, PHILIP A. & SUSAN P.	0200	104.01	53					2	129 DANIEL AVE
GLASER, FRED & ROSEANNE T	0212	108	30			08667	00517	2	100 E VAN NESS AVE
GLATMAN, ARTHUR & BLIGH, PATRICIA	0248	131	36.01			07917	00548	2	274 VAN WINKLE PLACE
GLEASON, MATTHEW & PATRICIA	0336	170	14			05059	00703	2	59 ST CLAIR AVENUE
GLEASON, PETER & MEGHAN REILLY	0378	208	24			08603	00914	2	48 MONONA AVE
GLEASON, JOHN & ALICE & MARY DUFFY	0077	33	21.01					2	50 WOODWARD AVE
GLEN FOREST PROPERTIES INC	0278	147	9			08554	00220	4A	22 GLEN RD
GLEN ROAD ASSOC., INC.	0279	147	20					4A	28 GLEN ROAD
GLENWOOD UNION LLC	0114	51	11			02524	00456	4C	144 UNION AVE
GLOMAR REALTY, LLC	0392	219.02	66.06		HM	01556	01839	4B	275 VETERANS BLVD
GNANASEKAR, MADHUMALINI	0385	210	1	C0087		02808	00124	2	6 CLARK COURT
GNOINSKI, EDWARD	0266	142.01	10			08714	00544	2	226 ORIENT WAY
GODALIA, MITHILKUMAR ETAL	0357	189	16			03925	00303	2	59 CARNEER AVE
GODEVAS, LABRINI	0036	16	13			04687	00459	2	164 WOODWARD AVE
GODHANI, KENILKUMAR ARJANBHAI ETAL	0156	81	16			05493	00194	2	150 BELFORD AVE
GODO, ILVA	0020	9	6.01	C0010		00306	01377	2	555 RIVERSIDE AVE
GODSIL, ANDREW & VIOLA	0156	81	17			07887	00357	2	148 BELFORD AVE
GOEL, KARAN & GUPTA, JHALAK	0020	9	6.01	C0003		05137	00169	2	555 RIVERSIDE AVE
GOETZ, MICHAEL DAVID & ANNA MARIE	0378	207	32			01506	01625	2	60 YAHARA AVE
GOFFIN, BARRY	0147	75	19			04022	00284	4A	64 PARK AVE
GOHIL, J.T. & R.J.	0289	152	71			01052	01596	2	198 FERONIA WAY
GOHIL, JAYAVANTSINH T	0354	183	25			02814	00874	2	396 UNION AVE
GOINGS, JUNE	0118	53	45			07872	00253	2	9 MORSE AVENUE
GOINS, JACQUES O & MATULAY, JESSICA L	0177	93	38			04786	00414	2	3 SUNDERLAND AVE
GOKHALE, ASHISH & SERENE	0110	49	24			03441	01249	2	118 MORTIMER AVE
GOLABEK, ARLENE E	0368	198	14			04585	00444	2	275 ERIE AVE
GOLAN HOLDINGS LLC	0106	48	17	C0203		02189	00303	2	155 UNION AVE
GOLAN HOLDINGS LLC % NAAMA HADAR	0106	48	17	C0110		01996	00108	2	155 UNION AVE
GOLAN, EFRAT	0107	48	17	C0307		08868	00112	2	155 UNION AVE
GOLDBERG, LAWRENCE J. & BELLA Z.	0266	142.02	4					2	213 MOUNTAIN WAY
GOLDBERG, LEONARD S & BEATRICE	0073	32	16			09029	00351	2	88 W NEWELL AVE
GOLDBERG, MELISSA G	0300	155	15.04	C0207		02917	01061	2	1 ORIENT WAY
GOLDBERG, LAURENCE & BELLA	0018	8	3					2	111 BEECH ST
GOLDENBERG, BORIS & SIMA	0140	71.02	3			01432	00676	2	5 AYER PL
GOLDHAMMER, NICOLE M	0052	24	14			00565	01071	2	134 MONTROSS AVE
GOLDSACK, MARK & KERRY ANNE	0122	58	9			03252	00479	2	10 W NEWELL AVE
GOLDSACK, NICHOLAS & LISA	0248	131	32			08171	00885	2	189 WOODLAND AVE
GOLDSTEIN, A&K & GOLDSTEIN, R & R	0039	17	16.01			07815	00069	2	289 CARMITA AVE
GOLDSTEIN, WAYNE & GE ZHAN	0188	100	8.01			01260	02472	2	75 SUNDERLAND AVE
GOLDY, WILLIAM C. & ELLEN	0312	159	15					2	239 FERONIA WAY
GOLEMBIEWSKI, J	0166	86	36					2	76 MONTROSS AVE
GOLLAMIYARAHMADI, SAIED ETAL	0090	40	7.01			04524	01952	2	18 HACKETT PL
GOLUSHKO, ANDREY ETAL	0105	48	17	C0105		02499	01927	2	155 UNION AVE
GOLUSHKO, ANDREY ETAL	0339	173	1.14			04608	00871	2	77 JACKSON AVENUE
GOLZ, WILLIAM M & SUSAN BRYDON ETAL	0043	19	26			02701	00791	2	249 FAIRVIEW AVE
GOMES, AGOSTINHO B & NISHA S PIRES	0245	130	40			00926	02188	2	314 MOUNTAIN WAY
GOMES, LUCIANE	0323	164.02	56			00395	00607	2	66 ELYCROFT PKWY
GOMES, ANDREIA&DACRUZ, RICARDO	0234	122	14			04725	01564	2	205 RIDGE ROAD
GOMES, LENUS & ANGES	0369	198	27			03851	00416	2	16 MONONA AVE
GOMEZ ALVAREZ, MARGARITA M ETAL	0381	210	1	C0042		05343	01201	2	11 CLARK COURT
GOMEZ, FREDDY A	0308	157.02	19			00902	00800	2	17 ARTHUR DR
GOMEZ, LISANDRO	0295	154	16	C001G		04744	00578	2	95 ORIENT WAY
GOMEZ, MICHELLE N & RIVERO, JAIME	0348	179	23			04444	01818	2	178 JACKSON AVENUE
GOMEZ, VANESSA & CEPEDA, JOSHUA J	0313	159	54			04616	00622	2	218 EASTERN WAY
GOMEZ, YVETTE	0117	53	2			04082	00846	2	72 WASHINGTON AVE
GONCALVES, ROBERTO & ABREU, DANAY	0152	79	9.01			03769	00337	2	141 FRANCISCO AVENUE
GONSKA, GARY & JOSEPHINE	0248	131	43					2	260 VAN WINKLE PLACE
GONZAGA, ROMMEL & JENNIFER O'NEILL	0003	2	18			07970	00351	2	416 CARMITA AVENUE
GONZALEZ, BRIAN ETAL	0264	141	31			03296	01552	2	280 ORIENT WAY
GONZALEZ, JORGE J & JENNIFER E	0122	58	16			05273	00418	2	21 W PARK PLACE
GONZALEZ, JOSE ANTONIO ETAL	0094	42	9			05392	01983	2	92 BECKWITH PLACE
GONZALEZ, JUAN F & ANA	0021	9	10.03			03186	02447	2	529 RIVERSIDE AVENUE

TAXING DISTRICT NO. 56 RUTHERFORD

COUNTY NO. 02 BERGEN

NAME OF OWNER ADDITIONAL OWNERS	PAGE NO.	BLOCK NO.	LOT NO.	LOT QUALIF.	ACCOUNT NO.	DEED BOOK	DEED PAGE	CLASS	PROPERTY LOCATION
GONZALEZ, MYNOR A & ERIN MARY	0389	211	26			02993	00230	2	431 WASHINGTON AVE
GOODWIN, ASHLEY	0351	180	38			05525	00662	2	28 CARNEER AVE
GOODWIN, SCOTT A.	0137	71	5					2	41 WASHINGTON AVENUE
GOODWIN, CARL M	0384	210	1	C0076		04533	01100	2	79 CLARK COURT
GORDON, JASON T & BARBARA	0307	157.01	8			08526	00163	2	36 NEVINS ST
GORGONE, VINCENT & TERRI	0333	169	1.01			05178	01760	2	57 FERONIA WAY
GORMAN (ETAL/TRST)C/O DOMINATE FOOD	0394	222	4			09464	00049	4A	36 STATE HIGHWAY 17
GORMAN (ETAL/TRST)C/O DOMINATE FOOD	0394	222	6			09464	00049	4A	71 MEADOW ROAD
GORMAN, CONOR & AMANDA	0346	178	15			05451	01880	2	37 INSLEY AVENUE
GORMAN, LISA	0216	109.01	26			05047	00009	2	10 EAST PARK PLACE
GORMLEY, HEATHER M	0306	157	42			00366	01847	2	40 ARTHUR DRIVE
GOSCIAK, ANDRZEJ&PATRYCJA LAWNICKA	0037	16	18			00833	01807	2	323 CARMITA AVE
GOSS, JOSEPH E & GERALDINE	0096	42	33					2	75 MORSE AVENUE
GOSSARD (ETAL) JOHN EDWARD	0070	31	24			08381	00753	2	44 VREELAND AVE
GOSWAMI, SOMAK&CHAKRABORTY, IPSITA	0227	116.01	18.01			02510	02347	2	82 ADDISON AVE
GOTTBERG, MICHAEL & JOSEPHINE	0368	198	12			07990	00779	2	279 ERIE AVE
GOMAS, GREGORY P & DENISE DESALVO	0347	178	47.02			02374	00623	2	322 WEST PASSAIC AVENUE
GRACE EPISCOPAL CHURCH	0081	35	1					15D	138 W PASSAIC AVE
GRACE EPISCOPAL CHURCH	0082	35	1					4A	138 W PASSAIC AVE
GRACE EPISCOPAL CHURCH	0082	35	5					15D	140 W PASSAIC AVE
GRADY, BRIAN	0295	154	16			01041	00766	2	95 ORIENT WAY
GRADY, KARA L	0297	154	16			08737	00283	2	95 ORIENT WAY
GRAHAM, AVALENE&GE-ANN, STEPHEN	0054	25	35			05039	00837	2	459 EDGEWOOD PL
GRAHAM, ROBERT&LADEISHIKOVA, NADEJDA	0366	196	33			02696	00850	2	40 WINGRA AVE
GRAND TERRACE LLC NJ	0360	192	7			04694	01397	4C	445 UNION AVE
GRAND TERRACE LLC NJ	0360	192	16			04694	01397	1	433 UNION AVE
GRASSO, SANTO VINCENT ETAL	0229	117	8			02138	02490	2	102 RIDGE ROAD
GRAUSO, VINCENT & ANN LOUISE	0223	114	55		AA2011	00606	00459	2	250 RIDGE ROAD
GRAVINA, STEPHEN & TISHA	0286	152	14.02			08402	00757	2	211 ORIENT WAY
GRAZIOLI, CARL J. & VIERA, GRACE	0349	179	51					2	18 INSLEY AVENUE
GREEN (ETALS), KATIA J	0002	1	20.03			08238	00318	2	296 RIVERSIDE AVENUE
GREENE, THOMAS P & FLOCK, MEREDITH K	0159	84	13			03083	01205	2	99 FRANCISCO AVE
GREENE, TIMOTHY&SHAHADI, KIMBERLY	0042	19	3			04331	00509	2	234 PROSPECT PLACE
GREENIDGE, APRILLE T	0381	210	1			08734	00338	2	122 DARWIN AVE
GREER, BETH	0227	116.01	21			03083	00665	2	170 RIDGE ROAD
GREER, CAROLYN & JOHN P	0047	21	13.03			04770	00299	2	171 PROSPECT PLACE
GREGORY, EDWARD R. & JANE M.	0011	5	22.01					2	263 W PASSAIC AVE
GREGORY, KENNETH J & ANNA M	0058	26	8.05			08383	00902	2	4 DEAN COURT
GREMANIS, JAMES & APOLITO, MARINA	0211	108	5			02937	00367	2	127 WHEATON PL
GREMANIS, JAMES&MARINA APOLITO	0211	108	3			01550	02007	2	129 WHEATON PL
GREY, KHANH (H)	0044	19.01	2			01048	02398	2	241 PROSPECT PLACE
GRIFFIN, CHRISTOPHER W & LINDA S	0311	159	2.01			08687	00020	2	188 EASTERN WAY
GRIFFIN, DAVID&LORI ROSARIO-GRIFFIN	0231	120.01	34			09517	00339	2	28 VAN RIPER AVE
GRIFFO, PAUL & MARIE	0129	64	28					2	94 HOME AVE
GRIGGS, OLIVIA	0272	144	15			02789	00716	2	130 ORIENT WAY
GRIGGS, THOMAS G & MARIA P	0122	59	1			09376	00376	2	287 MORTIMER AVE
GRIMM, HERMANN, EST C/O GARY QUAAS EX	0170	89	3					2	206 WASHINGTON AVE
GRINDLER, MARILYN	0341	175	4					2	45 JACKSON AVENUE
GROCHOWSKI, MARIAN	0363	194	1.10			01322	02061	2	363 WASHINGTON AVE
GROCHOWSKI, MICHAEL J & NICOLE	0390	211	34			02533	01123	2	110 HOBART AVENUE
GRODZKI, ROMAN & AGINESZKA	0129	64	24			01340	00259	2	78 HOME AVE
GROESCHKE, MARGARET	0218	112	16			09622	00380	2	94 WILSON AVE
GROSS, ADAM WELSH	0179	94	44			03185	00518	2	70 CARMITA AVE
GROSS, DEVIN&JESUS PEREZ	0212	108	17			01527	01747	2	66 E VAN NESS AVE
GROSSMAN, PHILIP & DAMARIS M	0163	85	45.02					15F	150 SANTIAGO AVENUE
GROSSMANN, PHILIP S & DAMARIS M	0163	85	45.02			04462	00765	2	150 SANTIAGO AVE
GROSSO, JOSEPH	0107	48	17					2	155 UNION AVE
GROVE, KELLY JANIS	0297	154	16			04761	00277	2	95 ORIENT WAY
GRUTTA, ANN MARIE	0258	137	21.01			00148	01745	2	84 MOUNTAIN WAY
GRUTTADAURIA, MICHAEL & YOUNG JO	0057	26	4.01			07953	00848	2	461 STUYVESANT AVE
GRYSKIEWICZ, JEFFREY & CATHERINE	0062	27.01	8.02			03294	00892	2	393 EDGEWOOD PL
GUARDASCIONE, GIANCARLO	0153	80	4			04884	01349	2	138 FRANCISCO AVE
GUARINI, LOUIS J & GAIL M	0007	4	15			00000	00000	2	240 WOODWARD AVE
GUARINI, SHAUN & LYNCH, SHANNON	0038	17	11			02612	01147	2	184 DONALDSON AVE
GUENTHER, MICHELE	0045	20	6			04684	01915	2	204 PROSPECT PLACE
GUERRA, JAIME & MEJIA, LISA	0265	142	6			04116	00679	2	171 MOUNTAIN WAY
GUERREIRO, JOSE & ISABEL	0161	85	12			03824	00584	2	185 SPRINGFIELD AVE
GUEVARA, MILDRED & JULIO CESAR	0099	44	11			04464	00086	2	36 SIDNEY AVENUE

TAXING DISTRICT NO. 56 RUTHERFORD

COUNTY NO. 02 BERGEN

NAME OF OWNER ADDITIONAL OWNERS	PAGE NO.	BLOCK NO.	LOT NO.	LOT QUALIF.	ACCOUNT NO.	DEED BOOK PAGE	CLASS	PROPERTY LOCATION
GUEVARA, LUIS ZURITA ETAL	0140	71.02	3.01			04897 00739	2	3 AYER PL
GUEVARA, EDGARDO & HERMINIA	0373	204	23.02			07752 00228	2	70 HOBART AVE
GUGLIEMO, CHRISTOPHER ETAL	0123	59	7			04103 00541	2	55 DONALDSON AVENUE
GUIDA, JAMES J. & ANITA	0087	36	29			08302 00522	2	148 HACKETT PLACE
GUIDETTI HOLDINGS LLC	0228	117	1			02440 01355	2	69 LINCOLN AVE
GUIDOLIN, GIOIA	0197	103.02	21	C021E		04989 01650	2	3 DELAFIELD AVE
GUITERREZ, JORGE E. & MARIA TERESA	0050	23	9				2	112 PROSPECT PLACE
GUITTARI, DORIS & JOSEPH JR	0175	92	43			00336 00598	2	28 CARMITA AVE
GUJARATI, KALPESH & SWETA	0372	203	11			03102 01712	2	79 HOBART AVE
GULBAS, KIVANC & FEYZA	0265	142	6.01			04434 00149	2	167 MOUNTAIN WAY
GULIN, ROBERT & NAKO ARIMURA	0116	52	37			01391 00089	2	24 ELM STREET
GULLO, THOMAS & KATHLEEN	0252	134	11			08904 00130	2	240 MOUNTAIN WAY
GUMBMAN, JOHN P. & CAROL MARIE	0284	151	14.02				2	262 FERONIA WAY
GUMBMAN, J. JEFFREY & BARBARA A.	0019	8	35.01				2	241 WASHINGTON AVE
GUMBMAN, WILLIAM & EILEEN	0135	69	12				2	98 CHESTNUT ST
GUMOWSKI, MARTIN & CRISTINA	0068	30	11			03972 01845	2	51 VREELAND AVE
GUMUCIO, RONALD X	0072	32	1			04963 00951	2	349 MONTROSS AVE
GUNES, TOLGA	0229	118	8.02			04243 00565	2	5 LINCOLN AVE
GUNN, CHARLES S. & MARY E.	0082	35.02	7				2	19 MILTON COURT
GUO, SHENG ZHONG & LAM YING CHENG	0279	148	2			09091 00172	4A	35 PARK AVE
GUPTA, GAURAV & PRITEE	0022	10	13.01			01733 00079	2	548 STUYVESANT AVENUE
GUSCIORA, EDWARD	0226	116	17			03344 01376	2	87 LINCOLN AVE
GUSCIORA, SAVY	0190	101	21.03			05250 00393	2	46 E GOUVERNEUR AVENUE
GUTCH, MARIA L. & JAMES F	0215	109	26.02			04551 01186	2	114 LINCOLN AVE
GUTHRIE, PATRICIA & CHARLTON, G.	0209	107	27			00744 01549	2	428 LINCOLN AVE
GUZMAN, RAYMOND & JANICE	0180	95	13			09400 00160	2	35 MYRTLE ST
GYALTSEN, DORJEE & DAKPA, TENZING	0097	43	39			04843 00770	2	27 SIDNEY AVENUE
H & E PROPERTIES LLC	0019	8	32			08372 00551	4C	272 UNION AVE
HABEEB, RANDAL W.	0386	210	1	C0104			2	40 CLARK COURT
HABEEL, FADY S & DAWOOD, MARIZE R	0069	31	7.02			02690 01841	2	117 W NEWELL AVE
HACKETT MANOR CONDO ASSN., INC.	0085	36	21				15F	126 HACKETT PLACE
HADLER, CARL F	0322	164.02	32			08722 00146	2	16 ELYCROFT PKWY
HADRAVA, RYAN & EBERSPEARCHER, M	0059	26	19			01732 00421	2	67 W PIERREPONT AVENUE
HADRAVA, JAMES R., JR & MARY CATHERINE	0065	28	9.01				2	70 W PIERREPONT AVE
HAGAG, MOHSEN	0141	72	6			08542 00126	2	15 MAPLE ST
HAGGAG, MOKHTAR	0034	15	17			09489 00083	2	144 W NEWELL AVE
HAGGIS, ALEXANDER & HEISLER, LISA	0056	25.01	19			09533 00138	2	474 EDGEWOOD PL
HAGIDIMITRIOU(ETC), CHARLES	0112	50	9			08629 00763	2	121 MONTIMER AVE
HAKANSSON, JAN C AKA JOHN C & MARY R	0175	92	51			00903 00086	2	12 CARMITA AVE
HALASAN, ENRICO & ANNA	0337	170	39			07776 00544	2	62 SUNDERLAND AVE
HAMADA, AHMED GAMAL	0380	210	1	C0018		03923 01670	2	525 UNION AVENUE
HAMADEH, JOSEPH T & WAFAA B	0262	141	6.03			08395 00563	2	306 ORIENT WAY
HAMEED, TAJUDEEN SHAHUL	0131	67	12			04858 00214	2	33 GROVE ST
HAMMER, JUERGEN & KEIKO	0005	3	5.03			02015 01915	2	253 WOODWARD AVENUE
HANA SERVICE LLC	0384	210	1	C0074		03046 01538	2	75 CLARK COURT
HANAK, EDWARD & ANNA	0298	154	24				2	118 FERONIA WAY
HANDSCHUH, ROBERT & MINYUAN	0159	84	2			00623 01150	2	268 W PASSAIC AVE
HANLEY, JUANITA D	0379	210	1	C0013		08299 00201	2	515 UNION AVE
HANLEY, TIMOTHY	0039	17	16.02			05143 00598	2	285 CARMITA AVE
HANLON, MICHAEL & PATRICIA	0212	108	10.01			00778 00430	2	105 WOODLAND AVE
HANNA, FADY & YASMINE	0117	53	23			03408 00840	2	11 ELM STREET
HANNAALLA, HANY A.	0353	182	36			08590 00076	2	115 VANDERBURGH AVE
HANNALLAH, YOUSSEF	0370	200	5			07960 00948	2	211 DARWIN AVE
HANSEN, ROBERT M. & JANE A.	0170	89	10			07887 00484	2	75 CARMITA AVE
HANSON-HARDING, BRIAN & ALEXANDRIA	0251	134	2			07790 00583	2	278 MOUNTAIN WAY
HANSON, CATHY A	0068	31	1			05024 01936	2	126 VREELAND AVE
HARDIN, JOHN R. & JUDITH	0312	159	7				2	255 FERONIA WAY
HAROOTUNIAN, ANNA LULU TRSTES	0177	93	40			05368 00168	2	104 CARMITA AVE
HARPUDER, ILENE S. & JANIS A.	0348	178	62.02			08045 00852	2	225 VANDERBURGH AVE
HARRINGTON, JACK	0185	98	1			07715 00956	2	51 HAWTHORNE ST
HARRIOTT-HARRIS, MARCIANNE	0319	163	22			04538 00861	2	56 ARTHUR DR
HARRIS TIMOTHY	0249	132	6.02			03890 01259	2	91 BARROWS AVE
HARRIS, (L/T) & SPECIALE, REGINA	0293	154	14	C01A5		02888 00618	2	105 ORIENT WAY
HARRIS, JUSTIN & LISA FRASER-	0350	180	17			02387 00257	2	7 HASTINGS AVE
HARTIGAN, DENNIS & CHRISTINE	0218	112	26				2	72 WILSON AVENUE
HARTMANN, JAMES G. & DONNA M.	0118	53	30			08347 00235	2	32 GROVE ST
HARTON, KATHRYN	0384	210	1	C0071		02490 00894	2	69 CLARK COURT
HASHMI REALESTATE LLC	0152	79	2.01			05230 01486	2	254 SPRINGFIELD AVE

TAXING DISTRICT NO. 56 RUTHERFORD

COUNTY NO. 02 BERGEN

NAME OF OWNER ADDITIONAL OWNERS	PAGE NO.	BLOCK NO.	LOT NO.	LOT QUALIF.	ACCOUNT NO.	DEED BOOK PAGE	CLASS	PROPERTY LOCATION
HASSETT, YVONNE V	0095	42	25			08488 00471	2	45 MORSE AVENUE
HASTINGS VILLAGE, INC.	0350	180	7				4C	91 HASTINGS AVENUE
HASTY, GERALD P & MELODY E	0321	164	5.05			08454 00981	2	230 STATE HIGHWAY 17
HATHAWAY, WILLIAM & JOANNE	0054	25	36			08255 00466	2	25 W GOUVERNEUR AVE
HATLER, KYLE M & TERA L	0088	36	36			03082 01710	2	184 FAIRVIEW AVE
HATLER, ROBERT & MARYANN	0196	103.02	15.01				2	31 WOODLAND AVE
HAUSER, SCOTT R. & PATRICIA	0042	19	2.03			07800 00044	2	241 CARMITA AVE
HAVLICEK, TARYN	0355	184	20			03233 02487	2	82 JACKSON AVENUE
HAWKE, RANDOLPH F ETAL	0138	71.01	3			03076 01805	2	51 MAPLE ST
HAYCOX, ANDREW & O'CONNOR, MAUREEN	0127	62	2.01			08154 00667	2	164 HOME AVE
HAYDA, ROXANA % HERETZ	0297	154	16	C004F		01584 02440	2	95 ORIENT WAY
HAYDA, ROXANA HERETZ ETAL&	0297	154	16	C005B		05179 00374	2	95 ORIENT WAY
HAYDEN, CHRISTOPHER	0172	90	7			05338 01449	2	37 CARMITA AVE
HAYES, MARK & EILEEN	0202	105	13			02802 01249	2	114 WHEATON PLACE
HAYES, MICHAEL & CHRISTINA	0378	208	29			08784 00421	2	62 MONONA AVE
HAYES, MICHAEL E & E L	0009	5	7				2	276 DONALDSON AVE
HAYES, ROBERT & DIANE	0008	4	16				2	247 DONALDSON AVE
HAZ, CHRISTINE A	0107	48	17	C0212		09399 00488	2	155 UNION AVE
HAZEL&BROWN PROPERTIES LLC NJ	0143	73	18.01			04852 00352	4A	15 FRANKLIN PLACE
HE, XIAOZHEN & HUANG JING	0170	89	2			08586 00893	2	208 WASHINGTON AVE
HEALEY, DENNIS W & JUDITH A & ERIN H	0219	112	41.02			00675 00289	2	108 WOODLAND AVE
HEARN, JONATHAN & ISHIKAWA, SEI	0093	41	17.01			03276 00979	2	72 WOOD STREET
HEATHERLY, JOHN & MARIE	0029	12	27.01				2	90 W GOUVERNEUR AVE
HECKING, DIANA D.	0080	34	24			08820 00239	2	137 W PASSAIC AVE
HEDLUND, SAMANTHA M ETAL	0199	104.01	10			03651 00065	2	72 WOODLAND AVE
HEIM, GAIL (TRSTE)	0110	49	14			01811 02202	2	115 IRVING PLACE
HEIMUR, VICTOR & OKSANA	0225	115	26				2	234 RIDGE ROAD
HEINZEL, THOMAS & ALISON	0068	30	9			02198 02321	2	332 MORTIMER AVE
HEJAMADI, SHANTHI RAO	0182	96	3			01621 02227	2	51 BEECH STREET
HELLAND, MATTHEW KYLE & ADRIENNE	0334	169	13			04996 01704	2	33 FERONIA WAY
HELLER, PETER & ROSEANN	0352	181	30.02			02695 00957	2	12 HASTINGS AVENUE
HELLER, PETER A & ELEANOR	0377	207	8.02			01120 01857	2	69 MONONA AVENUE
HELLER, WILLIAM	0228	117	4				2	55 LINCOLN AVE
HELLER, WILLIAM C	0269	144	4			08805 00824	2	115 MOUNTAIN WAY
HELMERS, R.C. & C.H. GEARITY	0378	207	35			07893 00222	2	64 YAHARA AVENUE
HELTOSKI, RENATA ETALS	0275	145	3	C101B		01599 00658	2	78 ORIENT WAY
HELTON, JEFFREY A ETAL	0081	34	28.01			04411 00479	2	115 W PASSAIC AVE
HEMRAJANI, RAM & NEELAM	0232	121	5			01547 00971	2	289 RIDGE ROAD
HENDERSON JR, MICHAEL W ETAL	0111	49	28			03059 01214	2	134 MORTIMER AVENUE
HENDERSON, ANDREA	0366	196	35				2	44 WINGRA AVE
HENDERSON, M.S. & LUPPE, R.L.	0158	82	21			01478 02245	2	178 SPRINGFIELD AVE
HENGIN, PETER	0044	19.01	11			05329 00001	2	204 HOLLISTER AVE
HENGEMUHLE, MATTHEW S	0242	127	5	C002A		00751 00448	2	22 SYLVAN STREET
HENKELMAN, JOANNE M	0337	170	32			08505 00925	2	50 SUNDERLAND AVE
HENNESSEY, TODD & DIANA	0234	122	7			00503 01064	2	233 RIDGE ROAD
HENNESSY, DENNIS M & JEANMARIE	0039	17	19			08369 00933	2	221 W PASSAIC AVE
HENNESSY, ROBERT (HENNESSEY) ETAL	0216	109.01	20			03199 00092	2	80 LINCOLN AVE
HENRIQUEZ, RUBEN D	0308	157.02	8			00534 00679	2	60 CRANE AVE
HENRY, BISHOP R & MARIAM F	0349	179	45			02231 02020	2	42 INSLEY AVENUE
HENRY, CYRIL & JULIE ASHRAF	0186	98	28			05058 00235	2	54 BEECH ST
HENRY, DANIEL F & LORI A	0002	2	12			02014 01197	2	215 WEST NEWELL AVENUE
HERBERT, KATHY	0247	131	26			02282 01748	2	227 SYLVAN ST
HERLIHY, THOMAS V & JOYCE MARDENFELD	0337	171	15				2	23 RAYMOND AVENUE
HERMAN, JAROSLAW & LARISSA	0122	59	2.01				2	281 MORTIMER AVE
HERMINA, EHSAN	0142	72	14.02				2	20 WASHINGTON AVE
HERNANDEZ, ALEJANDRO & LEYDA	0179	94	27			07939 00394	2	25 ST CLAIR AVE
HERNANDEZ, BRENDA & ALFONSO	0109	48	33.01			04291 00182	2	138 FAIRVIEW AVE
HERNANDEZ, I & R AND ORTEGA, P	0324	164.03	24			01169 02352	2	260 STATE HIGHWAY 17
HERNANDEZ, JOCELYN	0093	41	21			02769 01270	2	65 BECKWITH PLACE
HERNANDEZ, JOSELITO	0155	81	8			09191 00059	2	385 UNION AVE
HERNANDEZ, KAREN ETAL	0185	98	12			03405 02073	2	33 HAWTHORNE STREET
HERNANDEZ, LUIS M. & JOSELINA G.	0193	102	32			07873 00834	2	102 DELAFIELD AVENUE
HERNANDEZ, MARITZA	0032	14	8			03286 02298	2	154 VREELAND AVE
HERNANDEZ, ARISTIDES F & SUSAN	0238	124	7				2	140 SYLVAN ST
HERNINKO, JOHN J & SHERRIANNE	0081	34	34.01			09428 00328	2	244 MORTIMER AVE
HERRERA ALBO, ALLAN J ETAL	0329	166	1.01			04594 01422	2	159 EASTERN WAY
HERRMANN, FRANK J & MARYANN	0064	28	6.01				2	80 W PIERREPONT AVENUE
HETZEL, CHARLES W & LOUISE	0258	137	19			03016 02088	2	92 MOUNTAIN WAY

TAXING DISTRICT NO. 56 RUTHERFORD

COUNTY NO. 02 BERGEN

NAME OF OWNER ADDITIONAL OWNERS	PAGE NO.	BLOCK NO.	LOT NO.	LOT QUALIF.	ACCOUNT NO.	DEED BOOK PAGE	CLASS	PROPERTY LOCATION
HETZEL, JAMIE & THERESA	0288	152	38			04858 00742	2	211 E PIERREPONT AVE
HICKEY, ANTHONY & FRISONE, JESSICA	0161	85	9			02968 01227	2	197 SPRINGFIELD AVE
HICKEY, KENNETH W & DANIEL M L/T L	0097	43	23			09461 00138	2	50 MORSE AVENUE
HICKS, JESSICA	0302	155	15.04	C0405		08898 00260	2	1 ORIENT WAY
HIDALGO, KELLY GINA	0006	4	4			04557 01615	2	315 RIVERSIDE AVE
HIGHCOCK, JAYMEE & ANNA	0381	210	1	C0040		05428 01359	2	7 CLARK COURT
HILAL, AHMED & MOHAMED	0356	186	13			01824 02040	2	40 JACKSON AVENUE
HILD, RICHARD H. JR. & DONNA A.	0160	84	27				2	244 SANTIAGO AVE
HILDEBRAND, KEVIN & KATHLYN	0246	130	46.06				2	12 LYNN COURT
HILL JR, MARK	0097	43	41			04125 01860	2	25 SIDNEY AVENUE
HILL JR, MARK	0380	210	1	C0027		02533 01314	2	112 DARWIN AVE
HILLER, PATRICIA	0112	50	22				2	90 MAPLE ST
HILLER, SAMANTHA J	0304	155	24	C001B		01898 00222	2	40 FERONIA WAY
HILLER, WHITNEY	0358	189.01	1			08051 00097	2	89 INSLEY AVENUE
HILPERT, FRANK	0323	164.02	41.02				2	32 ELYCROFT PKWY
HIPKINS, JOHN G & PRISCILLA R	0347	178	54.02			08339 00833	2	338 W PASSAIC AVE
HIRPARA, SURESH M ETALS	0048	21.01	7			03709 00251	2	173 CARMITA AVE
HIRSCH, ZACHARY G ETAL	0117	53	27			03045 01597	2	42 GROVE ST
HIRST, CHARLES JR & COBB, BARBARA	0224	114	72			08143 00342	2	124 WOODLAND AVE
HITT, ADAM & CONTRERAS, ANA	0267	143	7.01			04791 01686	2	156 ORIENT WAY
HK DESIGNS INCORPORATED	0137	71	12			02179 00367	2	4 AYER PL
HLAVENKA, JOSEPH & YVETTE JUSTINIANO	0318	161	40			00134 01867	2	62 EASTERN WAY
HO, HO PING & WAI ZHEN	0206	106	5			07744 00012	2	21 E PIERREPONT AVE
HOCH, DYLAN	0143	73	16			05394 01715	2	25 FRANKLIN PLACE
HOCH, DYLAN & GERLACH, ELIZABETH	0016	7	35			04725 00462	2	192 CARMITA AVE
HODSON, MARK ALAN & BEVERLY MAY	0324	164.03	16			04606 00832	2	43 ELYCROFT PKWY
HOEFLING, LINDA	0327	165.01	32			07708 00820	2	178 STATE HIGHWAY 17
HOFF, THERESA MAJELLA	0160	85	2			04247 01517	2	104 FRANCISCO AVE
HOFFMAN, BEN & CLARK, AMANDA	0086	36	21	C0102	119700	05342 00426	2	126 HACKETT PLACE A102
HOFFMAN, DOUGLAS & CAROLYN	0335	169	47			04614 01800	2	32 E ERIE AVE
HOFFMAN, DOUGLAS & CAROLYN	0336	169	48			04614 01986	2	31 EAST ERIE AVENUE
HOFFMAN, DOUGLAS J	0191	102	8.01			00337 01476	2	65 E GOUVERNEUR AVE
HOFFMAN, DOUGLAS J & CAROLYN A	0029	12	20			02269 00114	2	504 STUYVESANT AVENUE
HOJELL, GARY M	0308	157.01	49.01			01291 02109	2	29 CRANE AVE
HOJNOWSKI, CHRISTOPHER & DANA	0180	95	27			02273 02271	2	7 MYRTLE ST
HOLAZO, ALICE A.	0094	42	8				2	94 BECKWITH PLACE
HOLLERAN, MICHAEL	0106	48	17	C0109		02755 01498	2	155 UNION AVE
HOLLINGSWORTH, PETER DAVID	0244	130	22			08487 00198	2	194 WOODLAND AVENUE
HOLMAN, DENNIS K	0075	33	4			04884 01246	2	311 MONTROSS AVE
HOLMAN, WILLIAM D & JEANINE P	0058	26	9.01			00825 00304	2	87 W PIERREPONT AVE
HOLMES, ANTHONY	0388	210	1	C0129		03847 01734	2	90 CLARK COURT
HOLMES, MARLENE	0116	52	27				2	42 ELM STREET
HOLZHEIMER, ANDREW & LYDIA G	0032	14	15			04236 01069	2	375 CARMITA AVE
HOLZHERR, DOUGLAS & KAREN TRSTES	0113	50	26			03446 02300	2	106 MAPLE ST
HOMAYCHAK, MICHAEL	0205	106	3	C0016		07685 00530	2	253 PARK AVE
HOMAYCHAK, MICHAEL J.	0205	106	3	C0015		07875 00412	2	253 PARK AVE
HONG, CHRISTINA	0272	144	15	C003G			2	130 ORIENT WAY
HORAN, SHARON L/T G&E GAFFNEY	0282	150	13			09137 00497	2	384 FERONIA WAY
HORIZON NBR LLC	0124	59	24.02			04489 00538	4A	200 PARK AVENUE
HOWELL, ANDREW & MICHELE	0138	71	19			03966 00739	2	41 IVY PL
HOWELL, CABRINI L	0223	114	50			09500 00253	2	276 RIDGE ROAD
HOWER, DOUGLAS & CYNTHIA COMPEL	0255	135.02	6			09307 00431	2	147 E PIERREPONT AVE
HOXHA, MAGRIP	0296	154	16	C003D		05002 01938	2	95 ORIENT WAY
HOXHA, MAGRIP & MURATI, ARIFKE	0384	210	1	C0083		05311 00813	2	93 CLARK COURT
HOYT, DONALD & LORI HA	0241	126	13			00533 01793	2	46 SYLVAN ST
HRENO, JAN	0165	86	18			08789 00899	2	69 PROSPECT PLACE
HRONCICH, ROBERT A & ANDREA	0134	68	24			08126 00347	4C	142 CHESTNUT ST
HRUSKA, RICHARD	0191	102	12				2	37 E GOUVERNEUR AVE
HSU, CHENG-YI	0319	163.01	1			08643 00368	2	93 ELYCROFT PKWY
HU, KING LING	0055	25.01	1			09532 00432	2	504 EDGEWOOD PL
HUANG, JUN	0135	68	30.01	C000D		02667 01875	2	120 CHESTNUT ST./UNIT D
HUANG, LI RONG	0302	155	15.04	C0501		05527 00415	2	1 ORIENT WAY
HUANG, YUEZHEN	0009	5	2.01			01536 00701	2	295 JACKSON AVENUE
HUANG, JI YUAN	0144	74	6				2	73 CHESTNUT ST
HUANG, XIAO	0107	48	17	C0209		04486 01767	2	155 UNION AVENUE
HUFFMAN, THOMAS & TRACEY L/E J&S	0252	135	7			00474 00242	2	163 SYLVAN STREET
HUGHES, CHRISTOPHER T	0315	161	1.01			08591 00303	2	155 HIGHLAND CROSS
HUGHES, JOHN B. & JO ANN	0065	28	15.01			08332 00059	2	60 RIVERVIEW AVENUE

TAXING DISTRICT NO. 56 RUTHERFORD

COUNTY NO. 02 BERGEN

NAME OF OWNER ADDITIONAL OWNERS	PAGE NO.	BLOCK NO.	LOT NO.	LOT QUALIF.	ACCOUNT NO.	DEED BOOK PAGE	CLASS	PROPERTY LOCATION
HUI, JOSEPH S & LINDA LEE C	0337	170	41			09436 00202	2	64 SUNDERLAND AVE
HUNGLER, CHARLES & HANNAH	0103	47	9.02				2	119 FAIRVIEW AVENUE
HUNGLER, JOHANNA	0103	47	9.01			01178 00694	2	123 FAIRVIEW AVENUE
HURD, CASSI M	0091	41	3			04132 01809	2	89 MONTROSS AVENUE
HURLBURT, BERNARD & MARIE	0071	31	43.01			07717 00230	2	57 WEST NEWELL AVENUE
HURWORTH, CHRISTIAN ETAL	0237	123	6.03			03235 02189	2	145 RIDGE ROAD
HUSSEY, ELISSA A & RICHARD H	0055	25.01	11			02820 00964	2	61 W GOUVERNEUR AVE
HUSSEY, SAMANTHA & FORGIONE, NEIL	0098	43	56			04228 00400	2	8 WOOD STREET
HY&HS KANG FAMILY LIVING TRUST	0302	155	15.04	C0412		05214 01630	2	1 ORIENT WAY
HYDE, RAY D. JR. & LESLIE A. AZIA	0041	18	7.02				2	194 W PASSAIC AVE
HYDER, SYED DANYAL	0003	2	17			04987 01835	2	420 CARMITA AVENUE
HYUK, MIN CHIO & CHUN WHA KIM	0083	35.02	11			08140 00771	2	3 MILTON COURT
IACUCCI, KIMBERLY	0304	155	24	C002D		04027 00468	2	40 FERONIA WAY
IANNACCONE, A & LEONARD & THERESA	0052	25	4			08456 00903	2	553 STUYVESANT AVE
IANNARONE, CHRISTOPHER & ALISON M	0029	12	18.01			03800 01624	2	86 W GOUVERNEUR AVENUE
IARIA, CARMELA & PAYNE, MATTHEW	0174	92	7			01968 01121	2	39 WALNUT ST
IBRAHIM, ADEL & WANIS, MARIAM M	0321	164	9.02			03679 00310	2	240 STATE HIGHWAY 17
ICAZA, ALBERTO B.	0249	132	5			07732 00630	2	89 BARROWS AVE
IHEARTMEDIA TOWER CO I (AM) LLC	0393	220	1.01		HM	02050 01968	4B	BERRY'S CREEK
ILARIA, JOSEPH & EVELYN	0193	102	33.01				2	94 DELAFIELD AVE
ILIEV, IGNAT & BISERA GEORGIEVA	0112	50	23			02342 01002	2	94 MAPLE ST
ILLUZZI, MARIO & PATRICIA	0250	132.01	1				2	51 BARROWS AVE
IMBORNONE, PETER & DEBRA ANN HANLEY	0046	21	5				2	194 MONTROSS AVENUE
IMESSAUDENE, YUCEF & ZOHRA	0278	146	5			08431 00023	2	44 ORIENT WAY
IMMEDIATE, RALPH & MARIA	0022	10	12.05				2	89 W GOUVERNEUR AVE
INDUCTIVO, EMMANUEL & ROGENA	0029	12	26.02			00965 01526	2	472 STUYVESANT AVE
INDUCTIVO, EMMANUEL & ROGENA	0271	144	15	C002M		04420 00216	2	130 ORIENT WAY
INFANTE, ALBERTO & CARMELINA	0074	32	38				2	109 WOODWARD AVENUE
INFANTE, LORENZO & ANNA RITA	0140	71.02	6			00365 00297	2	8 CHESTNUT ST
INFANTES, BETTY	0362	193	25			08548 00501	2	418 UNION AVE
INGLESE, DOLORES	0276	145	3	C201E		07991 00147	2	74 ORIENT WAY
INGLESE, JOHN C. & MICHELE	0298	154	27			07642 00669	2	106 FERONIA WAY
INGLIS, HOLLY M.	0382	210	1	C0053			2	33 CLARK COURT
INGRAM, JACQUELEEN & ROMEO, JOHN P	0302	155	15.04	C0403		08845 00020	2	1 ORIENT WAY
INGUANTI, RICHARD S & PARENT, ROSE M	0361	192	31			08105 00908	2	48 CLARK AVENUE
INNIS, BRIAN & BERNADETTE	0054	25	28			04663 01729	2	487 EDGEWOOD PL
INTRIERI, NICHOLAS ETAL	0319	163	14			03012 00175	2	70 ARTHUR DR
INTROCASO, JOHN C	0233	122	1.02			08740 00306	2	171 WOODLAND AVE
IOCCA, CHRIS & MULRAIN, CHELSEA	0290	153	14			03980 01128	2	178 FERONIA WAY
IOCCA, NICHOLAS & A	0183	96	46				2	28 MYRTLE ST
IOFFE, BIANCA & ZEMMAN, LEONARD	0104	48	3.01			05018 01410	2	165 WOOD STREET
IORIO, CHARLES P & MARY E	0251	134	1.01			01833 01611	2	205 WOODLAND AVE
IP, FOOWAH & YAN QIU	0357	189	29			04103 01248	2	180 VANDERBURGH AVE
IPPOLITO, OLIVIO	0050	23	10			03105 01808	2	131 CARMITA AVE
IRIANNE, JOSEPH & ANTOINETTE	0009	5	6.01				2	293 W PASSAIC AVE
IRMINGER, STERLING & JESSLYN	0160	85	1			03038 02305	2	110 FRANCISCO AVE
IRVINE, MARY LOUISE & LUKIC, DUSHAN	0197	103.02	23			07680 00675	2	20 E VAN NESS AVE
IRVING, JOHN & ANNE	0209	107	28				2	432 LINCOLN AVE
ISAACS, BRIAN	0235	122	28			00757 01994	2	262 SYLVAN ST
ISAACS, RUSSELL A & SUSI G	0208	107	2.02			00708 00042	15F	90 WOODLAND AVE
ISKRA, AMELIA R	0078	33	32			01707 02462	2	83 DONALDSON AVENUE
ISLAM, MOHAMMED	0360	191	23			01905 00954	2	134 VANDERBURGH AVE
ISLER, MATTHEW & ANDREIA	0111	50	5			02187 02487	2	137 MORTIMER AVE
ISOLA, ALEXANDER ANTHONY ETAL	0067	29	25			05094 01467	2	39 RIVERVIEW AVENUE
ISOLA, FRANK & CONSTANCE	0368	198	5			00868 01690	2	5 GRAND AVENUE
ISOLA, MATTHEW S & MARIBELISA	0156	81	14			05171 01825	2	162 BELFORD AVE
ISOLA, SAMUEL & LISA	0225	116	1.03				2	67 ADDISON AVE
IVANOVIC, MARK & CATHERINE	0343	177	16				2	244 JACKSON AVENUE
IVY MANOR INC C/O B MOLNER	0142	72	9.05				4C	52 WEST ERIE AVENUE
IZHAR (ETAL), SHAHAB	0351	181	7.02			08299 00150	2	137 VANDERBURGH AVE
IZQUIERDO, JULIO D & MICHELLE L	0002	2	4			03094 02348	2	393 RIVERSIDE AVENUE
JABADO, FADEL & KANAN	0330	166	7.07				2	174 HIGHLAND CROSS
JACCARINO, MICHAEL A & TRESSA C	0082	35.01	3.01			02533 01932	2	191 FAIRVIEW AVE
JACH LLC	0215	109.01	1			08556 00504	4A	217 PARK AVE
JACKSON, DAVID R.	0223	114	53			08034 00059	2	268 RIDGE ROAD
JACKSON, MELISSA A	0031	13	12			01371 01697	2	159 VREELAND AVENUE
JACKSON, R C & J S	0126	61	12				2	201 MORTIMER AVE
JACOB, SAJIN & JOYCE	0305	157	28			03328 00744	2	48 CRANE AVE

TAXING DISTRICT NO. 56 RUTHERFORD

COUNTY NO. 02 BERGEN

NAME OF OWNER ADDITIONAL OWNERS	PAGE NO.	BLOCK NO.	LOT NO.	LOT QUALIF.	ACCOUNT NO.	DEED BOOK	DEED PAGE	CLASS	PROPERTY LOCATION
JACOBS-WIDER DAWN M	0172	90	1.01			02943	01284	2	120 MORSE AVENUE
JAFFEE, ANDREA	0017	7	43			05064	01961	2	166 CARMITA AVE
JAFFIER, DEVON & SPINDLER, CHARISMA	0336	170	10			03306	01879	2	65 ST CLAIR AVE
JAGAR-WATSON, MARGARET	0040	17	29			08337	00743	2	185 W PASSAIC AVE
JAGAR-WATSON, MARGARET	0040	17	29.01					2	189 W PASSAIC AVE
JAGARLAMUDI, JAGADEESH ETAL	0130	66	10			02213	01425	2	54 MAPLE ST
JAHLING, OLIMPIA	0040	18	2					2	212 W PASSAIC AVE
JAIN, NITIN & TOMAR, DEEPTI	0235	122	35			01889	02484	2	246 SYLVAN STREET
JAIN, SAURAV & SINGHAI, SHALINI	0068	30	4			02996	00475	2	340 MORTIMER AVE
JAIN, NARESH & SARLA	0130	66	9					2	50 MAPLE ST
JAKUBAS, JASON A & AMY LASZCZYNSKI	0313	159	37			01313	01543	2	181 FERONIA WAY
JAKUBIK, JANINA TRSTE % BRAID WEN	0394	222	8.01			02435	02046	4A	83 MEADOW ROAD
JAMES, JULIE & PERINCHERIL, MATHEW	0110	49	20			05069	00950	2	102 MORTIMER AVENUE
JAMIESON, SUSAN MARIE	0382	210	1	C0051		08128	00196	2	29 CLARK COURT
JAMISON, STEVEN & TORRES, C.	0133	68	9			00845	00126	2	147 HOME AVE
JANARDANAN, AJAY & AJAY, AKANKSHA	0155	81	8.01			04386	01296	2	127 JACKSON AVENUE
JANCZEWSKA, MALGORZATA	0084	36	18	C001B		05137	01159	2	199 UNION AVE
JANKOWSKI, THERESA E	0086	36	21	CB302		03398	01035	2	126 HACKETT PL B302
JANNICELL JR, GEORGE E	0372	203	33.02			01073	00100	2	97 DARWIN AVENUE
JANNICELLI, MADELINE J	0389	211	20			08954	00415	2	443 WASHINGTON AVE
JANNICELLI, MARK & DONNA	0115	52	25			08592	00701	2	27 WOOD STREET
JANNIN, ETIENNE & CASTRO, BERNICE S	0131	67	3			02361	02007	2	62 WASHINGTON AVE
JANSMA, JOHN & SCHAFER, GERALDINE	0020	9	6.01	C0007		03549	00463	2	555 RIVERSIDE AVE
JAPATO REALTY CO LLC NJ	0355	184	7			08357	00057	1	347 WASHINGTON AVE
JAPATO REALTY CO LLC NJ	0355	185	1			08357	00057	4C	54 JACKSON AVE
JAQUAY, DIANA	0350	180	23			03111	02047	2	164 JACKSON AVENUE
JARAMILLO, GIANCARLO & ILEANA	0375	206	12			01156	00149	2	57 YAHARA AVE
JARON, STEPHEN A & JODY	0073	32	20			09274	00115	2	72 W NEWELL AVE
JAROSINSKI, MAREK Z & BARBARA W	0127	62	3					2	160 HOME AVE
JASKO, STEPHEN & CAROL	0013	6	22.02					2	248 CARMITA AVE
JATCZYSZYN, LEONA	0190	101	21.02			09182	00001	2	48 E GOUVERNEUR AVE
JAVA ST LLC	0122	58	19			09474	00429	4A	234 PARK AVE
JAY UMIYA LLC	0195	103.01	7			04006	00834	4A	275 PARK AVE
JAYAPRAKASH, ROSHNA	0066	29	8			02886	00499	2	25 RIVERVIEW AVENUE
JENKINS, DONALD C. & RANDI	0029	12	23					2	490 STUYVESANT AVE
JEREZ, MARITZA	0330	166	9.01			04943	01976	2	153 EASTERN WAY
JET PROPERTY HOLDINGS LLC	0205	106	3	C0014		05535	00151	2	253 PARK AVE
JEWEL CORP%CAPITAL ONE%RYAN TAX SRV	0144	73	29			09006	00095	4A	74 PARK AVENUE
JEWISH CENTER OF BERGEN	0083	36	1.01	X				4A	185 MONTROSS AVENUE
JEWISH CENTER OF S BERGEN	0083	36	1.01					15D	185 MONTROSS AVE
JFI HOLDING LLC	0299	155	5			09113	00285	4A	69 ORIENT WAY
JFI HOLDING LLC	0299	155	6			09063	00098	1	65 ORIENT WAY
JHA, DHIRENDRA KUMAR	0163	85	35			02804	01565	2	192 SANTIAGO AVE
JIA, SHUN QUAN & JING QIU SUN	0162	85	28			08214	00589	2	220 SANTIAGO AVE
JIANG, SARAH AS & CHEN	0233	122	1			05289	01221	2	151 WOODLAND AVE
JIMENEZ, ANA M	0139	71.01	15			00984	00872	2	38 IVY PLACE
JIMENEZ, CARLOS & DEBORAH	0211	108	8			08544	00750	2	91 WOODLAND AVE
JIN, CHARLIE Y & CHANG, KYUNG SOON	0373	204	1.02			02053	01510	2	98 HOBART AVE
JIWANI, ALPESH T & KINJAL A	0362	193	19.02			04183	00469	2	92 VANDERBURGH AVE
JIWANI, ALPESH T&KINJAL A	0372	203	13			04829	01832	2	75 HOBART AVE
JM MANAGEMENT SERVICES LLC	0099	44	15			02845	01838	2	28 SIDNEY AVENUE
JMH PROPERTIES, L.L.C.	0184	97	8			07863	00453	4A	338 UNION AVE
JOCORO PROPERTIES LLC	0292	154	5	C002A		04741	01382	2	137 ORIENT WAY
JOCORO PROPERTIES LLC	0292	154	5	C002D		05204	00245	2	137 ORIENT WAY
JODHANI, ASHOK & KANCHAN	0358	189.01	14			09346	00049	2	192 VANDERBURGH AVE
JOHANNSSON, K. & D. O DONOGHUE	0216	109.01	31					2	72 LINCOLN AVE
JOHN T COLLINS INC	0229	118	5					4A	15 LINCOLN AVE
JOHN, VIJU KANNETH&ABRAHAM, SNEHA	0377	207	15			04084	00638	2	49 MONONA AVE
JOHN PATRICIA DAVIS 23 TRUST	0342	175	24.01			05420	01637	4A	5 JACKSON AVENUE
JOHNSON, JAMES V. & ROSEMARY	0109	49	11					2	125 IRVING PLACE
JOHNSON, LARRY&DIXON, ERNEST CORDELL	0177	93	30			04637	00035	2	21 SUNDERLAND AVE
JOLLY, JUDITH A.&CERILLO, THERESA A.	0270	144	15					2	130 ORIENT WAY
JOMATT LLC	0395	224.01	1.04			00347	00367	4B	25 BOROUGH ST
JOMINA LLC	0090	40.01	3			02972	01963	2	176 UNION AVE
JONES JR, ANTHONY C ETAL	0258	138	5			03027	00634	2	49 SYLVAN ST
JONES, DIANE M	0102	46	9			08844	00474	2	195 WOOD STREET
JONES, ROBERT M & CYNTHIA R	0116	52	33					2	32 ELM STREET
JONES, SANDRA	0374	204	35			08371	00464	2	90 HOBART AVE

TAXING DISTRICT NO. 56 RUTHERFORD

COUNTY NO. 02 BERGEN

NAME OF OWNER ADDITIONAL OWNERS	PAGE NO.	BLOCK NO.	LOT NO.	LOT QUALIF.	ACCOUNT NO.	DEED BOOK PAGE	CLASS	PROPERTY LOCATION
JONES, THOMAS & DANAI	0168	88	9			08366 00534	2	43 COURRIER PL
JONES, DAVID JR & MARTHA	0311	158.01	9				2	220 E PIERREPONT AVE
JONES, JEFFREY & ROSA	0115	52	3			04448 00418	2	92 WASHINGTON AVE
JORDA, MICHAEL & ROSEMARY R	0210	107	30			01550 02269	2	440 LINCOLN AVE
JORDAN, GREGORY & SHONYA	0193	102	31			08297 00064	2	106 DELAFIELD AVE
JORDAN, JEFF & SARAH LIBRERA	0111	49	32			01151 02097	2	148 MORTIMER AVE
JORGE, PETER P (ETAL)	0202	105	12			01911 02436	2	120 WHEATON PLACE
JOSHI EXEMPTION TRUST-JOSHI&PANDYA	0236	123	3.01			09621 00372	2	204 SYLVAN STREET
JOSHI, KAMAL V & JOSHI	0091	40.01	16			03767 01535	2	25 HACKETT PLACE
JOY, RONALD A.	0195	103.01	11.02				2	15 E VAN NESS AVE
JOY, RONALD A.	0195	103.01	18			09610 00198	2	42 DANIEL AVE
JOYCE, TIMOTHY & EILEEN	0156	82	1.01				2	205 BELFORD AVE
JP MORGAN CHASE BK C/O LERETA	0146	75	8			09172 00488	1	47 KIP AVENUE
JP MORGAN CHASE BK C/O LERETA	0146	75	8.01			09172 00488	4A	35 AMES AVE
JP MORGAN CHASE BK C/O LERETA	0146	75	12.01			09172 00488	4A	23 AMES AVE
JP MORGAN CHASE BK C/O LERETA	0148	75	30			09172 00488	4A	24 PARK AVE
JPM, LLC	0278	146	1.01			08762 00036	4A	36 SPRING DELL
JR HOLDING, LLC C/O TRACY H. WINROW	0149	76	12.03			08127 00780	4A	10 AMES AVENUE
JS RUTHERFORD LLC	0017	8	1.01			00581 00391	4A	306 UNION AVE
JULIANO, JENNIFER A	0310	158	52			09417 00392	2	321 FERONIA WAY
JUNG, JOO HO & LEE, CHONG IM	0162	85	32.01			08591 00383	2	200 SANTIAGO AVE
JUREWICZ, JAMES & WOJTOWICZ, MARTA	0236	123	5.01			03777 01522	2	149 RIDGE ROAD
K & M ENTERPRISES LLC	0147	75	21			08133 00609	4A	60 PARK AVE
KACHARIA, SANDEEP & HEMAL	0322	164.02	17.02			08818 00409	2	27 HIGHFIELD LANE
KACHHADIYA, ALPESH MAGANBHAI ETAL	0327	165.01	20			03164 01428	2	10 ROLIVER STREET
KACPEROWSKI, DONNA & ROBERT P	0376	206	25			08680 00810	2	48 GRAND AVE
KACZERSKI, DAVID & DEANNE B	0264	142	3			01353 00550	2	183 MOUNTAIN WAY
KAHN PAL, BEVERLY Z	0383	210	1	C0060		04960 01706	2	47 CLARK COURT
KAISER, JAMES ETAL	0173	90	39			04610 00677	2	26 COURRIER PL
KAJON, MARY JANE AMBROSE & FRANK	0109	49	5			09000 00073	2	145 IRVING PLACE
KAKADIA, SUDHIR N	0114	51	12			04594 01928	2	80 GROVE ST
KAKADIA, VINOD	0044	19.01	10			04784 00361	2	198 HOLLISTER AVENUE
KAKADIYA, CHETANPRAKASH & NEETABEN	0331	168	7			02325 01228	2	85 EASTERN WAY
KAKADIYA, CHETANPRAKASH & NEETABEN	0332	168	12.01			02537 00186	2	46 MEADOW ROAD
KAKADIYA, CHETANPRAKASH & NEETABEN	0346	178	27.02			03891 01522	2	9 INSLEY AVENUE
KAKADIYA, HARSHAD	0048	21.01	7.01			04478 01494	2	171 CARMITA AVE
KAKADIYA, LABHUBHAI & HANSABEN	0128	64	16.02			01739 01535	2	77 MAPLE STREET
KAKADIYA, NEETABEN & CHETANPRAKASH	0261	140	19			00936 01719	2	370 ORIENT WAY
KAKADIYA, NEETABEN & CHETANPRAKASH	0318	161	43			04419 00502	2	2 EASTERN WAY
KAKADIYA, RAMESHBHAI & JILL	0192	102	30.01			05014 00581	2	110 DELAFIELD AVE
KAKADIYA, SAVJIBHAI J ETAL	0348	179	21			02570 00726	2	11 CARNEER AVENUE
KAKADIYA, BAKULKUMAR J & CHETNABEN B	0375	205	29			02596 02148	2	402 WASHINGTON AVE
KALATHIL, VINEET (ETAL)	0254	135.01	8			01701 02409	2	25 GARFIELD PLACE
KALB, NEIL A. & CAROL J. SIMPSON	0042	18	10.01			07735 00792	2	270 MONTROSS AVE
KALOS, ALEXANDROS & DIANA	0114	51	6				2	77 WASHINGTON AVE
KALOS, ALEXANDROS & DIANA	0207	106.01	22			07711 00224	2	31 ADDISON AVE
KAMISHITA, TAKAKO	0380	210	1	C0020		08731 00400	2	529 UNION AVENUE
KAMIYAMA, MASANORI ETAL	0030	12	48.02			02278 01457	2	453 RIVERSIDE TERR
KAMKHALIA, SIDDHARTH & ANKUR	0297	154	16	C005D		05270 00534	2	95 ORIENT WAY
KAMKHALIA, SIDDHARTH D & ANKUR S	0165	86	22			00358 01289	2	101 MORSE AVENUE
KAN, ERIC & PEGGY LOUIE	0052	24	11			08397 00692	2	183 WASHINGTON AVENUE
KANE, ERIC & REBECA	0195	103.01	16			00348 01297	2	44 DANIEL AVE
KANE, GERARD J. & EILEEN B.	0250	132	36				2	84 VAN RIPER AVE
KANG, BENY & TANYA	0141	71.02	13			08799 00599	4A	62 UNION AVE
KANIAN, CHRISTOPHER ETAL	0179	94	25			02370 00882	2	27 ST CLAIR AVE
KAPADIA PROPERTIES, L.L.C.	0184	97	6			08938 00176	4A	344 UNION AVE
KAPADIA, MINAXI	0168	87	47			01025 02469	2	40 MONTROSS AVE
KAPISIZ, JOSH ULAS & AMY	0023	10	22.02			05139 01302	2	25 PREBLE PLACE
KARADIMOS, MARIA & S L/E E. DEMETROULES	0044	19.01	3			00233 00656	2	233 PROSPECT PLACE
KARAMCHANDANI, RAJEETA TRSTE	0361	193	7			05495 01513	2	53 HOBART AVE
KARIMOV, RASHID	0344	177.02	1	C0204	465000	07949 00358	2	204 RIVER OAKS DRIVE
KARIUKI, G & ESCASENAS, C	0024	11	9			00000 00000	2	489 RIVERSIDE AVE
KARLEKAR, HARISH P & PRACHI	0312	159	9			01560 01038	2	251 FERONIA WAY
KAROL, WALTER & JULIE	0027	11.01	15			08533 00622	2	458 RIVERSIDE AVENUE
KARPOWICZ, ROBERT A & BARBARA A	0353	182	26			09623 00010	2	128 JACKSON AVENUE
KARPOWICZ, SHIRLEY	0078	33	35.01			08781 00585	2	67 DONALDSON AVE
KARWOWSKI, ANDRZEJ	0252	135	5			08539 00617	2	171 SYLVAN ST
KASLEY, PAUL & CATHERINE A	0012	6	9.02			08575 00281	2	254 CARMITA AVE

TAXING DISTRICT NO. 56 RUTHERFORD

COUNTY NO. 02 BERGEN

NAME OF OWNER ADDITIONAL OWNERS	PAGE NO.	BLOCK NO.	LOT NO.	LOT QUALIF.	ACCOUNT NO.	DEED BOOK PAGE	CLASS	PROPERTY LOCATION
KASPARIAN, AMANDA C % M ARAMION	0186	98	18			08363 00569	2	19 HAWTHORNE ST
KASPERAN, CHRISTOPHER	0385	210	1			01691 00091	2	20 CLARK COURT
KATAFIGIOTIS, K M & J B L/T ANGELIA	0233	121	12	C0094		00457 01020	2	294 SYLVAN ST
KATAKURA, KAZUNARI & WENDY BAKER	0214	108.01	14				2	60 E PIERREPONT AVE
KATTERMANN, ZACHARY & HONG, JESSICA	0112	50	21			04597 01590	2	86 MAPLE ST
KATWALA, SHARVIL	0383	210	1			02326 00564	2	63 CLARK COURT
KATZ, MICHAEL DAVID	0301	155	15.04	C0068		02633 02138	2	1 ORIENT WAY
KATZ, BRIAN DELAUREN C	0167	87	14	C0304		04967 00748	2	27 HASBROUCK PL
KAUFMAN, GROTZ JO ANN	0188	100	9			07964 00195	2	298 WASHINGTON AVE
KAUTSCH, STEWART A & GEMPLER, SUSAN E	0316	161	7			08145 00579	2	113 FERONIA WAY
KAVANAGH, KEVIN & KARIN	0380	210	1			08456 00873	2	523 UNION AVE
KAZERANI, EMAD	0261	140	14			03592 00481	2	360 ORIENT WAY
KAZERANI, EMAD	0286	152	11			04748 00889	2	223 ORIENT WAY
KAZERANI, EMAD	0366	196	15			01672 00363	2	25 YAHARA AVENUE
KAZERANI, MAJID & TONIA	0236	123	5.02			09188 00229	2	155 RIDGE ROAD
KAZERANI, MEHDI & KHAYATIAN, ZAHRA	0326	165	21			05130 01798	2	10 ELIZABETH ST
KAZERANI, EMAD	0291	154	2			04895 01044	2	153 ORIENT WAY
KAZERANI, EMAD	0299	154	34			04760 00465	2	78 FERONIA WAY
KB HOPSON INCORPORATED	0116	52	39			02032 00515	2	20 ELM STREET
KDIKIAN, ISHAK & BACZYNSKYJ, MARTHA	0308	157.02	16			08318 00055	2	11 ARTHUR DR
KEANE, MICHAEL ETAL	0031	14	3			01962 00859	2	174 VREELAND AVENUE
KEANE, JAMES A & ISOBEL G MC COSKER	0348	179	13				2	27 CARNEER AVE
KEARNY FED. SAVINGS & LOAN ASSOC.	0121	57	14				4A	256 PARK AVENUE
KEARNY FEDERAL SAVINGS	0121	57	6				1	11 WEST NEWELL AVENUE
KEARNY FEDERAL SAVINGS & LOAN	0121	57	16				4A	252 PARK AVENUE
KEARNY FEDERAL SAVINGS BANK	0121	57	5.02			08557 00613	1	260 PARK AVENUE
KEARNY FEDERAL SAVINGS BANK	0121	57	9			08557 00613	1	266 PARK AVENUE
KEARNY FEDERAL SAVINGS BANK	0121	57	12			08557 00613	1	258 PARK AVENUE
KEBEDE, ASNAKE T & BERHE, E.	0347	178	52.02			00410 01818	2	334 W PASSAIC AVE
KEEGAN, RONALD F, BEVERLY A & CHRISTINA	0369	198	30			00415 00984	2	22 MONONA AVE
KEELER, DANIEL J. JR.	0335	169	42			07797 00088	2	34 E ERIE AVE
KEELER, THOMAS	0001	1	16.03			08672 00313	2	308 RIVERSIDE AVENUE
KEELER, VINCENT & GLORIA R	0179	94	33			09164 00340	2	9 ST CLAIR AVE
KEENAN, KERRY LEIGH	0084	36	14			05096 01446	2	145 MONTROSS AVE
KEENAN, THOMAS A. & DOROTHY J.	0183	96	34		AA2011		2	52 MYRTLE STREET
KEGEL, MARY LOU	0245	130	30				2	210 WOODLAND AVE
KEHOE, JAMES M. & LETICIA A. PELLEG	0164	86	10.01				2	81 PROSPECT PLACE
KEHOE, CINDY A	0293	154	14			03543 01695	2	88 FERONIA WAY
KEIN, STEPHEN & EVE	0094	42	10		C02A8	09259 00402	2	88 BECKWITH PLACE
KEIN, JOSEPH & MARYELLEN	0186	98	20				2	11 HAWTHORNE ST
KELES, CAGRI & MEDDUR, NAZMIYE A	0313	159	39			05115 00294	2	225 E PIERREPONT AVE
KELKAR, AKSHAY SHRIKANT ETAL	0385	210	1			05174 01324	2	10 CLARK COURT
KELLEHER, MICHAEL P & LAI, MAXINE	0302	155	15.04			02583 02156	2	1 ORIENT WAY
KELLER, KATHERINE & VAN NESS, JAMES	0121	57	5.01			04235 01130	2	15 W NEWELL AVE
KELLER, THOMAS M JR	0182	96	23			08188 00592	2	11 BEECH ST
KELLY JR, JOHN P & JANICE A. SUMMERS	0185	97	27			02739 01037	2	299 WASHINGTON AVENUE
KELLY JR, PATRICK & MARIA	0118	53	37			08440 00741	2	24 GROVE ST
KELLY, CHRISTOPHER & JULIE	0247	131	24			05371 01455	2	239 SYLVAN ST
KELLY, CHRISTOPHER & REGA, JULIE	0304	155	24		C002C	02472 01950	2	40 FERONIA WAY
KELLY, CIARAN, & GENEVIEVE A	0204	105.01	13			01447 00692	2	96 WHEATON PLACE
KELLY, DIANE P	0266	142.02	2			02326 00078	2	223 MOUNTAIN WAY
KELLY, DONNA A & DANIEL P MACARTHUR	0045	20	2			08943 00494	2	252 FAIRVIEW AVE
KELLY, FLORENCE & YOKAITIS, P WTDV	0229	117	10.02		X		15F	82 RIDGE ROAD
KELLY, JOSEPH & JACQUELINE	0314	160	18			08325 00430	2	152 EASTERN WAY
KELLY, PAUL & KAREN	0227	116.01	12			08212 00934	2	80 ADDISON AVE
KELLY, SHAWN & EILEEN M	0161	85	7			08764 00184	2	205 SPRINGFIELD AVE
KELLY, THERESA	0300	155	15.04			05342 00127	2	1 ORIENT WAY
KELLY, FLORENCE & P. YOKAITIS	0229	117	10.02				2	82 RIDGE ROAD
KELLY, ROBERT & DIGANGI, SAMANTHA	0267	143	1			03915 01738	2	161 MOUNTAIN WAY
KELLY, SEAMUS G & MORAN, ELIZABETH A	0036	16	5			03301 01152	2	192 WOODWARD AVE
KELLYBUILT LLC	0132	67	19			01289 01351	2	25 GROVE ST
KEMPLE, CORRIE	0376	207	3			01609 01192	2	72 YAHARA AVENUE
KENESKY, CRAIG	0038	17	9.01			03278 00553	2	190 DONALDSON AVENUE
KENYON, JOHN J & JEANNE	0338	171	34			08162 00452	2	42 HAWTHORNE ST
KENYON, ROBERT S & LORETTA A.M.	0333	168	15.01			00854 00276	2	53 EASTERN WAY
KENYON, JAMES & MARY ANN	0321	164.01	11.02				2	23 EVANS AVE
KERIM, HEROL & NIHAL	0386	210	1			04814 00112	2	36 CLARK COURT
KEROLOUS, MAJID & SHENOUDA, NERMIN	0122	59	4.01		C0102	04087 00560	2	271 MORTIMER AVE

TAXING DISTRICT NO. 56 RUTHERFORD

COUNTY NO. 02 BERGEN

NAME OF OWNER ADDITIONAL OWNERS	PAGE NO.	BLOCK NO.	LOT NO.	LOT QUALIF.	ACCOUNT NO.	DEED BOOK PAGE	CLASS	PROPERTY LOCATION
KERVABON, DANIEL & ROSE	0016	7	24.02			08393 00514	2	224 CARMITA AVE
KESARWANI, MANISH & PRIYA	0351	180	33			05384 01135	2	18 CARNEER AVE
KESAVAN, V & NARAYANAN, R	0301	155	15.04	C0212		09257 00038	2	1 ORIENT WAY
KETTELL, KEVIN JOSEPH ETAL	0358	189.01	32			03027 00395	2	236 VANDERBURGH AVENUE
KEVORKIAN, TANYA A	0296	154	16	C003G		08691 00167	2	95 ORIENT WAY
KHACHADOURIAN, ARMEN	0043	19.01	1.01			08664 00754	2	225 PROSPECT PLACE
KHAN PAL, BEVERLY Z	0141	72	1			02309 01464	2	48 WASHINGTON AVENUE
KHAN, ASHRAF & KHANUM, TASAWAR	0003	2	24			03126 02183	2	423 RIVERSIDE AVE
KHAN, HANIFFA	0374	205	5.02			05414 00829	2	83 WINGRA AVE
KHAN, JOHN J	0056	25.01	18.01			09384 00238	2	470 EDGEWOOD PL
KHANDELWAL, NIKHIL&DUA, MALVIKA	0362	193	29			04688 01293	2	426 UNION AVENUE
KHANNA, AMBESH & REENA	0325	165	1.01			05056 00905	2	245 E PIERREPONT AVE
KHER, NEERAJ&JOLLY, SHIVANI	0326	165	19			04552 00001	2	18 ELIZABETH ST
KHISA, ERIC W. & ROSALIE	0277	145	3	C203B		07832 00881	2	74 ORIENT WAY
KHONA, SHERIN ETAL	0273	144	15	C005C		04367 00585	2	130 ORIENT WAY
KIDANGAN, CHRIS & LISA	0023	10	17			02810 01952	2	534 STUYVESANT AVE
KIDCHOB, VERAPOL & RATTANA	0152	79	5			08487 00262	2	235 JACKSON AVENUE
KIDD VIDEO PROPERTIES LLC	0148	76	9			08427 00987	4A	38 AMES AVE
KIEFER, KURT & PATRICIA	0035	15	22				2	366 MONTROSS AVE
KIEM, MONY & KIM, BOYEON	0340	174	7			05272 00274	2	50 CARLTON PLACE
KIERNEY, DAVID A. & SUSAN	0029	12	24			08590 00150	2	486 STUYVESANT AVE
KIM 26 JACKSON LLC	0356	187	3			02953 01073	2	26 JACKSON AVENUE
KIM, CHANG HO & JI EUN	0132	67	31			08511 00654	2	12 MAPLE ST
KIM, CHUL HOON & SEONGMI JEON	0325	164.03	44			00325 01784	2	77 NEVINS ST
KIM, DONGHYUN & SHIN, SU AEE	0243	127	5	C003B		03616 01431	2	22 SYLVAN ST
KIM, EILEEN	0116	52	47			04260 00866	2	25 MORSE AVENUE
KIM, GRACE MINJIN	0280	149	3			04788 01578	2	104 VAN RIPER AVE
KIM, GYE SEONG & YOUNG BONG	0053	25	25			01557 00488	2	402 PARK AVENUE
KIM, JUNG B & LEE, HIU KWAN	0165	86	30.02			02415 01923	2	82 MONTROSS AVE
KIM, JUNG IM & SHI MYUNG	0265	142.01	2				2	207 MOUNTAIN WAY
KIM, JUNG MIN & WHANG, YOON J	0292	154	5	C003C		03910 00001	2	137 ORIENT WAY
KIM, KI NAM	0090	40.01	1			02033 01684	2	114 WOOD STREET
KIM, KUN SOO & BANG SOOK	0290	153	4			00545 01140	2	136 HIGHLAND CROSS
KIM, MIKE H & PARK, GRACE G	0321	164	6			04524 01164	2	21 ELYCROFT PKWY
KIM, SANG HONG & BONG SOOL	0181	95	47			00554 00923	2	26 WALNUT ST
KIM, SOO YOUNG	0037	16	18.02			08388 00113	2	325 CARMITA AVE
KIM, SUNGGEUN	0390	211	40			03254 00011	2	122 HOBART AVE
KIM, SUNGSOO	0118	53	39			00208 00808	2	20 GROVE ST
KIM, SUNGSOO & JIYOUNG ROH	0046	21	6			08706 00979	2	188 MONTROSS AVE
KING, GERTRUDE	0331	168	9			03810 00534	2	75 EASTERN WAY
KING, JAMES & MICHELINA	0372	203	15.02			00356 00138	2	67 HOBART AVE
KING, MICHAEL & BRENDA	0109	49	6			00237 01951	2	141 IRVING PLACE
KING, MICHAEL J & MARGARET	0175	92	53			08593 00029	2	8 CARMITA AVE
KINGKINER FRANK	0332	168	12.02			02011 01253	2	67 EASTERN WAY
KINGSLAND DEVLPMNT URB RENEWAL LLC	0393	220	2.01	HM		03298 00001	1	BERRY'S CREEK
KINGSLAND DEVLPMNT URB RENEWAL LLC	0393	220	14	HM		03298 00001	1	BERRYS CREEK
KINGSLAND DEVLPMNT URB RENEWAL LLC	0393	220	15.03	HM		03298 00001	1	BERRYS CREEK
KINNE, TRAVIS JAMES&PATTI, RACHEL	0260	140	10.06			04502 01456	2	315 MOUNTAIN WAY
KINZLER, PATRICK H & CYNTHIA L	0064	28	6.02			08918 00443	2	105 VREELAND AVE
KIP AVENUE URBAN RENEWAL LLC	0145	74	16			04671 00072	2	64 KIP AVENUE
KIP AVENUE URBAN RENEWAL LLC	0145	74	17			04671 00072	1	62 KIP AVENUE
KIP AVENUE URBAN RENEWAL LLC	0145	74	18			04671 00072	1	56 KIP AVENUE
KIRrane, MARIA B	0056	25.01	22			08189 00919	2	490 EDGEWOOD PL
KIRUBANANDHAN, V & PUSHANATHAN, M	0281	149	5			01010 01423	2	112 VAN RIPER AVE
KISTNER, DANIELLE G & ROBERT J	0365	196	7			05207 00964	2	39 YAHARA AVENUE
KIVICH, MILOS & NIKOLA	0133	68	12			00296 01591	2	135 HOME AVE
KIVICH, MILOS & NIKOLA	0133	68	13			00296 01586	2	133 HOME AVE
KLAES, BETH ADRIENNE & RUSSELL CRAIG	0001	1	4			00235 01065	2	372 RIVERSIDE AVENUE
KLAHRE, HAROLD L & TERESA R.	0268	143	17			07701 00874	2	145 MOUNTAIN WAY
KLAPPER, DANIELLE ROSE (ETAL)	0011	5	32			01793 01673	2	310 CARMITA AVENUE
KLAPPER, PENINA & WILLIAM B	0127	64	3			00962 00229	2	125 MAPLE STREET
KLEBANOV, DMITRY	0048	21	19			01258 00116	2	174 MONTROSS AVE
KLEIN, JAMES ETAL	0154	80	11			02658 01068	2	165 JACKSON AVENUE
KLEIN, JAMES&ZORIDA MOHAMMED TRUST	0287	152	25	C00BB		08782 00328	2	215 ORIENT WAY
KLEINBAUM, AARON & TAMI FURMAN	0065	28	11			07974 00981	2	62 W PIERREPONT AVE
KLINE, MATTHEW R & DITONTO, ASHLEIGH	0133	68	8			03917 01903	2	151 HOME AVE
KLOZA, BRAD & LENA MERRILL	0081	34	32			01548 00132	2	95 W PASSAIC AVE
KMECH, LORETTA	0026	11	38				2	474 RIVERSIDE TERR

TAXING DISTRICT NO. 56 RUTHERFORD

COUNTY NO. 02 BERGEN

NAME OF OWNER ADDITIONAL OWNERS	PAGE NO.	BLOCK NO.	LOT NO.	LOT QUALIF.	ACCOUNT NO.	DEED BOOK PAGE	CLASS	PROPERTY LOCATION
KNAPP, BRUCE	0236	123	5.04			08628 00464	2	196 SYLVAN ST
KNAPP, RYAN & KRISTEN	0034	15	5			00445 02047	2	203 WOODWARD AVE
KNIGGE, LM & PA + EM + CH	0010	5	10			00068 01713	2	285 W PASSAIC AVE
KNIGHT, RICHARD & KATHLEEN	0091	40.01	19				2	119 WASHINGTON AVE
KNLUKSTA, DALIUS & ZHANG, SHUTING	0338	171	52			05311 01352	2	4 HAWTHORNE ST
KOBANBAY, NECATI KEREM ETAL	0003	2	19.02			05449 01227	2	412 CARMITA AVE
KOBYLARZ, MARIA L	0076	33	14				2	90 WOODWARD AVE
KOCAK, ATAHAN & SIBEL TURKMEN KOCAK	0277	145	3	C203E		01479 02330	2	74 ORIENT WAY
KODIM,AGNIESZKA	0297	154	16	C004E		04890 01642	2	95 ORIENT WAY
KOEN, SCOTT & EILEEN T TRSTES	0188	100	23			05117 01049	2	67 SUNDERLAND AVE
KOENIG,ALLAN & DOLORES	0375	206	8				2	65 YAHARA AVENUE
KOH, YILI	0137	71	13			00262 01403	2	2 AYER PL
KOLE,JAYSON & ALLISON	0232	121	4			04122 01259	2	293 RIDGE ROAD
KOLODZIEJCZYK,PAULINA	0346	178	6.01			05036 00462	2	57 INSLEY AVENUE
KOLOGIE, GLEN	0342	175	17			08246 00386	4A	15 JACKSON AVENUE
KONNER, VALERIE ETAL	0174	92	37			02939 00359	2	40 CARMITA AVE
KOPACKI,STANLEY & B.K.	0183	96	50				2	20 MYRTLE ST
KOPETZ, MARIANNE	0353	182	31			04570 01815	2	20 CLARK AVENUE
KOPKO, DANIEL & JI PARK	0352	181	28			03047 01687	2	152 JACKSON AVENUE
KOPPEL, RICHARD G. & EVA A.	0036	16	10				2	176 WOODWARD AVENUE
KOPPENJAN, ROBERT W & QIONG DU	0103	47	7			08092 00172	2	175 IRVING PLACE
KORAB, PATRICIA	0243	130	3			00118 01239	2	327 SYLVAN ST
KORDAS,ROBERT J & JANINE J	0064	28	2			03851 00212	2	401 MONTROSS AVE
KORDUBA, PETER & OKSANA	0340	174.01	16				2	30 RAYMOND AVENUE
KOREN,NICHOLAS JR L/T NICHOLAS&OLGA	0039	17	23			01633 01827	2	205 W PASSAIC AVE
KORKMAZ SONS LTD LC	0394	222	8.02			08799 00794	4B	10 STATE HIGHWAY 17
KORN FAMILY, LLC	0148	76	3			07949 00940	4A	43 CHESTNUT ST
KOROGLU, GORKEM & HYOSUN	0006	3	22			04373 01178	2	360 CARMITA AVE
KOROGLU,OMUR ORCUN,MONIKA MARIA RUT	0265	142	6.02			04042 00146	2	134 SUMMIT CROSS
KOROSY, ALAN & MICHELLE	0102	46	7.04			08431 00958	2	203 WOOD STREET
KOROSY, ALAN S & MICHELLE C	0106	48	17	C0112		03308 02217	2	155 UNION AVE
KOROSY,MICHELLE CHRISTINE&ALAN S	0277	145	3	C203A		03507 01769	2	74 ORIENT WAY
KOSAKOWSKI,JOHN W & LINDA G.	0152	79	10				2	137 FRANCISCO AVE
KOTHIA, PRATIK MADHUBHAI ETAL	0360	192	1.02			04285 01854	2	181 GRAND AVE
KOTO, ROBERT & KOTO-SFORZA, CAROLE	0072	32	13			08520 00196	2	98 W NEWELL AVE
KOTTAM, ASHWIN & THANDRA, SRINIDHI	0336	170	20			03768 01840	2	47 ST CLAIR AVENUE
KOUMI, SAM	0102	46	6			01711 00994	2	205 WOOD STREET
KOWALCZYK-WOLOSZ, BEATA	0178	94	15			01772 00121	2	16 SUNDERLAND AVENUE
KOWALSKI, CAROL	0017	7	48.01		L/T E.KO	07895 00182	2	146 CARMITA AVE
KOWLESSAR,MIKHAIL & DIANA	0173	92	5			03956 00381	2	45 WALNUT STREET
KOZEL, WAYNE L	0043	19	25			08245 00842	2	251 FAIRVIEW AVE
KOZLOWSKI, LORRAINE & ELIZABETH	0026	11	30			08055 00802	2	462 RIVERSIDE TERR
KRAFT, LAWRENCE	0347	178	37.01			08299 00754	4A	220 JACKSON AVENUE
KRASNIQI CHRISTINE	0316	161	8			09578 00129	2	109 FERONIA WAY
KRASNIQI, MERITA & BLERTA & JETON	0330	166	7.04			02463 02240	2	178 HIGHLAND CROSS
KRASS, ADAM & NEWMAN, LAURIE	0098	44	1			08823 00724	2	25 MONTROSS AVE
KRATZ, VINCENT & DIANE	0274	144	18				2	124 ORIENT WAY
KRAWIEC, EDWARD L. & LYN M.	0111	49	29			07798 00607	2	140 MORTIMER AVENUE
KREISINGER, PAUL D&DEBRA M LESNICK	0127	61	18.01			08892 00391	2	51 ELLIOTT PL
KRENC,RONALD & LETTY	0319	163	16				2	18 WALTER CT
KRESSATY, FRED T	0284	151	14.01			00696 00655	2	277 ORIENT WAY
KRESSATY, JOSEPH G. & ANNIE L.	0250	132.01	10				2	56 VAN RIPER AVE
KRISHNAMOORTHY,KUMARAN ETAL	0159	84	14			04092 01047	2	264 W PASSAIC AVE
KRISHNAPURATH, SARANGADHARA M ETAL	0104	48	9			03392 00749	2	141 WOOD STREET
KRISTON, ROBERT & MICHELE	0092	41	16				2	108 WASHINGTON AVE
KROKUS, TINA M & BYRNES, KENNETH	0263	141	13			02099 01563	2	239 MOUNTAIN WAY
KRONFELD,ALEXANDER MAXWELL	0296	154	16	C003B		04792 01834	2	95 ORIENT WAY
KRONFELD,ALEXANDER MAXWELL	0296	154	16	C003H		04889 01713	2	95 ORIENT WAY
KRUPINSKI, FRANK	0171	89	17			02756 00861	2	63 CARMITA AVE
KRUSE, CAROLE M.	0296	154	16	C003E			2	95 ORIENT WAY
KRYSZ, KRISTIN	0204	106	3	C0003		08945 00195	2	253 PARK AVE
KRYSZTOFIK, RADOSLAW	0200	104.01	49			05095 01430	2	141 DANIEL AVE
KRZYSZTON, JAN & BARBARA	0180	95	9			08086 00844	2	43 MYRTLE ST
KUBS, WAYNE	0366	196	11			09005 00469	2	35 YAHARA AVENUE
KUBS, WAYNE & ALLYSON	0368	197	33			01353 00282	2	34 YAHARA AVE
KUBS,RUTH	0168	88	1				2	112 MORSE AVENUE
KUCEVIC, HAJKA	0036	16	2			00922 00823	2	335 CARMITA AVENUE
KUCEVIC, HAJKA	0053	25	19.01			08308 00505	2	432 PARK AVE

TAXING DISTRICT NO. 56 RUTHERFORD

COUNTY NO. 02 BERGEN

NAME OF OWNER ADDITIONAL OWNERS	PAGE NO.	BLOCK NO.	LOT NO.	LOT QUALIF.	ACCOUNT NO.	DEED BOOK PAGE	CLASS	PROPERTY LOCATION
KUCEVIC, MIRSA D & HURKA	0116	52	50.01			08660 00750	2	17 MORSE AVENUE
KUCHAR, ALEX & KATHY	0174	92	32				2	44 CARMITA AVE
KUCHAZIK, IGNACE	0206	106	17.01			08313 00480	2	16 ADDISON AVE
KUCUKYILMAZ, ERGUN & PINAR	0073	32	16.04			03289 02018	2	80 W NEWELL AVE
KUCZYNSKI, JUSTYNA & PIOTR	0352	181	26			01951 00086	2	144 JACKSON AVENUE
KUDRNA, MAREK & GABRIELA	0166	86	34			02062 01418	2	80 MONTROSS AVENUE
KUENZLE, DANIELLE M & STEPHEN A	0387	210	1		C0121	04155 00790	2	74 CLARK COURT
KUENZLE, DOUGLAS J. & DIANE	0098	43	51			07961 00697	15F	32 MORSE AVENUE
KUENZLE, STEPHEN & DANIELLE	0216	109.01	32			02549 01931	2	78 LINCOLN AVENUE
KULKENS, WILLIAM C & CAROL L	0263	141	14			04874 00964	2	237 MOUNTAIN WAY
KUMAR KUKKAL,ANIL ETAL	0019	8	41.01			04384 00764	2	233 WASHINGTON AVE
KUMAR, SRIJON & WELCH, DANA	0289	152	58			04166 01849	2	230 FERONIA WAY
KUMOR, JEFFERY A.	0350	180	1			07881 00916	2	165 VANDERBURGH AVE
KUNTZ, WILLIAM D	0198	104	8			05301 00559	2	116 DANIEL AVE
KUPPALA, KAVYA	0280	149	2			05395 00523	2	409 ORIENT WAY
KURTZ, JASON B & ANNALYN R	0261	140	18			01508 00346	2	368 ORIENT WAY
KURUC,THOMAS & ROSEMARY	0002	2	10				2	217 WEST NEWELL AVENUE
KUSHNER, MICHAEL & JUDY	0194	103	1.01		C0009	08722 00655	2	325 PARK AVENUE
KUTLUBAY, FAIK O & OZGE	0246	131	2			01913 01092	2	285 SYLVAN ST
KUZMA, HENRYK	0075	32	54			01485 00266	2	300 MORTIMER AVE
KUZNIA, ADAM G & LAUREN	0045	20	7			01786 01352	2	23 ALWYN TERRACE
KUZNIA, MATTHEW DAVID ETAL	0196	103.01	22			02919 00966	2	10 E PIERREPONT AVE
KWITYN,KENNETH & ROSEMARY	0009	5	9				2	272 DONALDSON AVE
KWON, KI WON	0325	165	7			04373 01846	2	253 E PIERREPONT AVE
KWON, MICHAEL AND LIZA	0327	165.01	14			01320 01366	2	15 ELIZABETH ST
L'HEUREUX,RACHEL&NICASTRO,RALPH	0091	40.01	21			05044 00301	2	92 WOOD STREET
LA BOW, MARC H & JODI K	0161	85	13			08440 00780	2	181 SPRINGFIELD AVE
LA FORGIA DOMENICO & MARIA N	0156	81	21.02				2	132 BELFORD AVE
LA FORGIA,ANTHONY &DONNA	0109	49	4				2	147 IRVING PLACE
LA ON LLC	0146	75	17.01			02788 00976	4A	70 PARK AVENUE
LA PORTA, PHILLIP	0281	150	1.05			08625 00396	2	393 ORIENT WAY
LA TORRE, ANTHONY & LYNN A	0022	10	12.03			07993 00419	2	81 W GOUVERNEUR AVE
LA TOURETTE, THOMAS & JUNKO F	0139	71.01	21			09308 00400	2	94 UNION AVE
LA, QUYET C	0119	54	10			03174 01043	2	7 WOOD STREET
LABAT, AUGUSTO	0106	48	17		C0107	07869 00745	2	155 UNION AVE
LABATTAGLIA,CLARA	0266	142.02	3				2	217 MOUNTAIN WAY
LABORIM, BARBARA & TIDONA, JOAN	0292	154	7			02849 00374	2	135 ORIENT WAY
LABRUNO,DAVID M & LAURA A	0058	26	9.13			08426 00753	2	423 STUYVESANT AVE
LACHOWICZ, DAVID GREG & LISA WANG	0137	71	15			05004 00135	2	76 UNION AVE
LACKS, MARILYN J TRSTE	0001	1	2			05171 00634	2	376 RIVERSIDE AVENUE
LACY, DENNIS & SUSAN S.	0182	95	60			08752 00760	2	2 WALNUT ST
LADA,EMIL & EWELINA	0017	7	41			03896 01073	2	174 CARMITA AVE
LAFARGA, DAVID & ROSE	0183	96	56			09592 00104	2	10 MYRTLE ST
LAFASO, JAMES & MAUREEN	0260	140	6			08318 00548	2	335 MOUNTAIN WAY
LAGANO, MICHAEL & DANIELLE	0078	33	31			04377 01567	2	85 DONALDSON AVE
LAGASSE, JOSEPH & LORI	0170	89	12			08149 00971	2	71 CARMITA AVE
LAGERENBERG, DALE	0101	45	11.02			01349 02339	2	99 ELLIOTT PLACE
LAGGISETTY, KARTHIK & KUMAR, NETRA	0089	38	17			02450 02176	2	146 WOOD STREET
LAGOS,CARLOS A & PAULA D &LUCAS L	0246	130	46.03			03411 01954	2	6 LYNN COURT
LAGRECA, MATTHEW C & TONI ANN	0078	34	3.01			01076 02156	2	277 MONTROSS AVE
LAHENS, ANDRES & SANDRA	0181	95	54			02824 02440	2	14 WALNUT ST
LAI, HAobo & YANTING WU	0046	21	3.05			00151 00275	2	222 FAIRVIEW AVENUE
LAINO, CHRISTINE	0342	175	21			00071 02326	2	12 CARLTON PLACE
LAKA, MARIUSZ &KUKLO-LAKA,BARBARA	0364	195	9			08365 00599	2	43 WINGRA AVE
LAKA, OKSANA HUK ETAL	0032	14	12			01494 02235	2	138 VREELAND AVE
LAKHANI, DINESH G & CHANDRIKA D	0372	203	27			02435 01291	2	454 UNION AVE
LAKIN, DAVID T ETAL	0179	94	31			02053 00004	2	15 ST CLAIR AVENUE
LALA, ANDREW	0030	12	40.02			03263 01995	2	465 RIVERSIDE TERR
LALLY, RICHARD C. & BEVERLY J.	0018	8	18			07645 00662	2	269 WASHINGTON AVE
LAM,YIU CHUNG&TAN,LISA M	0138	71	23			04980 00159	2	16 AYER PL
LAMA, PASSANG C	0028	12	7.06			05115 01634	2	446 STUYVESANT AVENUE
LAMARQUE, JOSE ETAL	0154	80	8.02			05113 01572	2	175 JACKSON AVENUE
LAMBE, CATHRYN	0182	96	19			08545 00500	2	21 BEECH ST
LAMPARELLO, JOHN JR. &HURLEY,HELENE	0371	200.01	9				2	93 CARNEER AVE
LAMPARELLO,LEONARD	0205	106	3		C0005		2	253 PARK AVE
LAMPARELLO,ROBERT J & ROSALYN	0210	107	103				2	183 WHEATON PL
LAMPART, KYLE D & GIANNA M	0101	45	10			03696 00945	2	111 ELLIOTT PLACE
LANCASTER, THOMAS & KELLY	0376	207	5			09007 00303	2	77 MONONA AVE

TAXING DISTRICT NO. 56 RUTHERFORD

COUNTY NO. 02 BERGEN

NAME OF OWNER ADDITIONAL OWNERS	PAGE NO.	BLOCK NO.	LOT NO.	LOT QUALIF.	ACCOUNT NO.	DEED BOOK PAGE	CLASS	PROPERTY LOCATION
LANCELLOTTI, OLGA	0214	109	5.02				2	61 E PIERREPONT AVE
LANCHIPA, HUGO & LARITIZA M	0133	68	4			02099 00937	2	16 W PASSAIC AVE
LANDHERR, CATHERINE A (BOTTI)	0210	107	101			01748 00998	2	185 WHEATON PL
LANDOLFI, MICHAEL	0129	64	32			08569 00444	2	112 HOME AVENUE
LANDRIGAN, TERENCE & ANNEMARIE	0103	47	3				2	195 IRVING PLACE
LANDT, PETER & JULIA COLPITTS	0062	27	17			05426 00077	2	358 PARK AVENUE
LANDZETTEL, WALTER J.III, & KRANICH, D.	0207	106.01	29			07889 00518	2	45 ADDISON AVENUE
LANESE, JOSEPH & MITCHELL, ANDREA	0246	130	46.04			02018 01581	2	8 LYNN COURT
LANEVE SR, JOHN C & CHRISTINE A	0196	103.02	3.01			01578 02136	2	19 DELAFIELD AVENUE
LANGE, ELEANORE	0316	161	12				2	95 FERONIA WAY
LANNI, MARY E	0168	88	11			01635 01162	2	37 COURRIER PLACE
LANZ, LINDA L	0047	21	9			08633 00933	2	189 PROSPECT PLACE
LANZA, MARIEL & MAYRA	0041	18	7.05			04281 01854	2	180 W PASSAIC AVE
LANZEL, ERIC & MARY	0253	135	9			04979 00626	2	11 WINSLOW PLACE
LAPA, JULIE	0296	154	16	C004C		03334 00837	2	95 ORIENT WAY
LAPITSKI, VICHASIAU ETAL	0373	204	19			04096 00769	2	395 WASHINGTON AVE
LARA, MAXIMO & ANNA	0062	27.01	10			08324 00237	2	39 W PIERREPONT AVE
LARGE, ROBERT & JANETTE	0203	105.01	9				2	20 EAST PIERREPONT AVENUE
LAROSSA, MELODY & CHRISTOPHER	0256	136	18			08450 00909	2	139 SYLVAN ST
LARSEN, DANIEL & SANDRA	0087	36	30.01			07663 00566	2	152 HACKETT PL
LARSEN, KARI	0066	28	32			08261 00166	2	89 VREELAND AVE
LASKEY, DANIEL & SAMIRA	0240	125	18			08091 00589	2	76 SYLVAN ST
LASSALLE, CHRISTIANE	0124	60	7				2	42 DONALDSON AVENUE
LASTRA, ALFREDO & GISELA	0290	153	2.04			08024 00814	2	179 ORIENT WAY
LASTRA, ROBERT & SUSAN	0074	32	29.01			09449 00106	2	306 MORTIMER AVENUE
LASTRA, SHAYE C & JOSE M	0371	200.01	6			01780 01107	2	99 CARNEER AVENUE
LAURENZO, RALPH & SUSAN	0122	58	17				2	11 W PARK PLACE
LAURJO CONSTRUCTION CO.	0142	72	13.01			08257 00619	2	50 W ERIE AVE
LAVARES, REX & ASHLEY SCHWARTZ	0363	194	1.05			04934 00491	2	44 HOBART AVE
LAVIOLA, RUSSELL, LISA & JOSEPH	0114	51	7			08181 00258	2	67 WASHINGTON AVE
LAW, JAMES & MICHELLE	0226	116	23			08014 00057	2	75 LINCOLN AVE
LAWRENCE, PAUL & ELAINE	0145	74	9.02			08515 00729	2	63 CHESTNUT ST
LAZAREVICH, LILLIE J	0224	114	67.02			04701 00154	2	57 WILSON AVENUE
LAZARO-MUNOZ, GERARDO ETAL	0152	79	2			03607 01519	2	258 SPRINGFIELD AVE
LAZO, MARC & MATCHETT, ALYSSA	0343	177	8.02			04638 00099	2	331 W PASSAIC AVE
LAZO, NOEL & NURIA	0097	43	33			07896 00696	2	41 SIDNEY AVENUE
LAZZARA, MICHAEL ANTHONY ETAL	0315	160	19			04854 00214	2	150 EASTERN WAY
LE MAIRE, JAMES R. & PEIQIONG HUANG	0253	135.01	3				2	205 SYLVAN ST
LEBLANC, JUSTIN	0381	210	1	C0039		03864 00512	2	5 CLARK COURT
LEDWITH, JOHN & SUN LEE	0038	16	30.05			09595 00146	2	328 MONTROSS AVE
LEE CHICE, LINDA & NANCY & DAVID	0228	117	5.03			02736 00369	2	24 HIGHLAND CROSS
LEE, DAVID & DANIELLE	0230	118	11			08780 00263	2	56 RIDGE ROAD
LEE, FANTUEY	0388	210.02	9			05416 01230	2	112 CARNEER AVE
LEE, JAE J	0128	64	10.01			03113 01773	2	95 MAPLE STREET
LEE, JEANNE A.	0208	107	2			08318 00072	2	98 WOODLAND AVE
LEE, JOUNG H & BEOM EUI	0315	160	24.02			08535 00281	2	158 HIGHLAND CROSS
LEE, JUNG A	0125	60	17.02			00134 01781	2	45 WEST PASSAIC AVENUE
LEE, KAI KWONG & SERENA	0222	114	38			07734 00528	2	306 RIDGE ROAD
LEE, KWANG NAM & SONG JIN	0305	157	10.02			05408 00498	2	391 FERONIA WAY
LEE, MELISSA & THOMAS	0374	205	19.01			05395 01950	2	59 WINGRA AVENUE
LEE, MICHAEL & ELAINE NG	0154	80	12			08075 00975	2	198 BELFORD AVE
LEE, MYUNG	0048	21.01	8				2	169 CARMITA AVE
LEE, RYAN S & ALLANA	0082	35.01	15			02574 01663	2	169 FAIRVIEW AVE
LEE, SEUNG HO & EUN KYUNG	0307	157.01	38.02			08593 00063	2	53 CRANE AVE
LEE, SHAUN & JOAN	0198	104	17			03001 00143	2	148 DANIEL AVE
LEE, TERESA BONGSUN	0131	67	1			09280 00306	2	64 WASHINGTON AVE
LEE, VICTOR S (VICTOR LEE)	0240	126	1.01			02650 02449	2	33 RIDGE ROAD
LEE, YOCHAN & AMANDA	0356	186	12			02741 01536	2	48 JACKSON AVENUE
LEE, YOUNG AH & YOUNGSUP	0291	153	16			09288 00153	2	176 FERONIA WAY
LEE, YOUNG HYUK	0362	194	1.01			01852 01369	2	60 HOBART AVE
LEE, BRANDON J & LEUNG, CHRISTINA S	0285	151.01	37			04828 00938	2	15 NEVINS ST
LEE, FRED & LARRANAGA, ELENA	0207	106.01	24			04907 01368	2	35 ADDISON AVENUE
LEE, JOHN A ETALS W/LIFE ESTATE	0096	42	31			03878 00575	2	69 MORSE AVENUE
LEE, JUNKO & DUKJA	0287	152	16				2	233 ORIENT WAY
LEE, SUNG KEE & JAE SOON	0058	26	8.08				2	10 DEAN COURT
LEELYN CORP.	0143	73	25.01				4A	96 PARK AVE
LEENIG, LINDA M	0376	206	23			09144 00200	2	44 GRAND AVE
LEFFLER, JOHN A	0340	174.01	12			03890 00675	2	7 CARLTON PLACE

TAXING DISTRICT NO. 56 RUTHERFORD

COUNTY NO. 02 BERGEN

NAME OF OWNER ADDITIONAL OWNERS	PAGE NO.	BLOCK NO.	LOT NO.	LOT QUALIF.	ACCOUNT NO.	DEED BOOK PAGE	CLASS	PROPERTY LOCATION
LEFLER, WALTER & LISA CAVELLI-LEFLER	0237	123	10			09052 00298	2	158 SYLVAN ST
LEGAL SECRETARIAL SERVICES, INC.	0146	75	1.01			07943 00129	4A	71 KIP AVENUE
LEGAT, ZBIGNIEW	0241	126	15			08154 00657	2	38 SYLVAN ST
LEGRAND, CAROL JANET	0314	160	17			08297 00488	2	158 EASTERN WAY
LEGRAND, CLAUDE R.	0148	76	8				4A	40 AMES AVE
LEGRAND, NANCEE	0325	165	6			00454 00983	2	223 EASTERN WAY
LEGREGIN, MICHAEL & SUSAN	0077	33	27			07972 00494	2	119 DONALDSON AVE
LEHANSKY, RAMONA LINDA	0245	130	38			08029 00866	2	306 MOUNTAIN WAY
LEIGH, JASON T & TRACY W	0159	84	15.06			02158 00944	2	270 SANTIAGO AVENUE
LEIGLAND, KAROL	0333	168	27			08509 00813	2	52 MEADOW ROAD
LEMAIRE JR, ANDREW J & ROSE A	0154	80	19			03263 00981	2	170 BELFORD AVE
LEMAIRE, ROBERT C. & CAROL	0104	48	10				2	137 WOOD STREET
LEMAIRE, MARGARET S & JOSEPH M TRSTES	0275	145	3	C101A		04928 00752	2	78 ORIENT WAY
LEMILY, SCOTT V. & ERLINDA O.	0154	80	13			07974 00256	2	194 BELFORD AVE
LEMOFF, BRIAN & ASUNCION	0384	210	1	C0073		09541 00123	2	73 CLARK COURT
LEN, LINDSAY M & LAUREN E	0265	142.01	1			04357 01994	2	33 GARFIELD PLACE
LENAGHAN, PATRICK & CARRIE A HAMILTON	0186	98	45			00276 01146	2	20 BEECH ST
LENEHAN, DANA M	0301	155	15.04	C0301		09013 00218	2	1 ORIENT WAY
LENOSKY, THEODORE & JANE	0365	196	5			04842 01951	2	45 YAHARA AVE
LENZO, ANGELA	0286	152	14.04				2	199 ORIENT WAY
LEON, CARLOS E & GRACIELA	0296	154	16	C003F		08127 00036	2	95 ORIENT WAY
LEON, JOHN C & CECILIA	0152	79	9.02				2	215 JACKSON AVENUE
LEONARD, ROBERT D & JUDITH	0047	21	16.02			07710 00178	2	157 PROSPECT PLACE
LEONARD, ROBERT F & COLLEEN	0366	196	27			04455 00225	2	28 WINGRA AVE
LEONARDO, ANTONIO & MARIA V	0357	189	13			03212 00486	2	65 CARNEER AVE
LEOPARDI, ADELE	0053	25	16.03			08755 00395	2	4 MARGINAL ROAD
LEPORE, DOUGLAS & CALDWELL, SARAH	0265	142	12.02			03013 02099	2	202 ORIENT WAY
LESBIER, JUSTIN & LOPES, MICHELLE	0029	12	26			02596 02402	2	480 STUYVESANT AVE
LETSCH, DENNIS & MARGARET	0042	19	3.02				2	228 PROSPECT PLACE
LEUNG, EUGENE & PORTILLO, MORENA	0331	168	4			03421 01857	2	97 EASTERN WAY
LEVANO, JOHNNY F ETAL	0324	164.03	20			04707 01155	2	39 ELYCROFT PKWY
LEVENTHAL, DANIEL H & KATHERINE H	0117	53	8			04264 00153	2	66 WASHINGTON AVE
LEVESQUE, CHRIS (ETAL)	0150	77	11			01855 00393	2	15 CHESTNUT ST
LEVINE, JONATHAN R	0314	159	65			01705 02287	2	206 EASTERN WAY
LEWIS, PETER & JIN TING-CHEN	0356	189	7			00980 00792	2	241 GRAND AVE
LEWIS, T&G	0220	113	2				2	375 LINCOLN AVE
LEWKOWITZ, KEITH C	0296	154	16	C004B		03582 01838	2	95 ORIENT WAY
LEZCANO, JESSICA	0384	210	1	C0084		02948 01481	2	95 CLARK COURT
LEZCANO, JOSE & ODALYS	0367	197	13				2	25 MONONA AVE
LHARMU, PEMA & GURUNG, TSERING SAMDU	0023	10	16			04600 00962	2	538 STUYVESANT AVENUE
LI, KAI SUM & PANG, KWOK YAN	0318	161	37			02950 01125	2	72 EASTERN WAY
LILLER, ANGELA & PIZZA, ROSANNA	0092	41	9			04102 00733	2	134 WASHINGTON AVE
LILLER, ANGELA D & FREDERICK E JR	0092	41	10			01702 01886	2	130 WASHINGTON AVENUE
LIM, GANGHYUK & SEOJEONG	0334	169	17			03677 00383	2	25 FERONIA WAY
LIM, GANGHYUK & SEOJEONG	0334	169	17		X	03677 00383	15F	25 FERONIA WAY
LIM, LEE R. & ANN KAY	0207	106.01	26			07796 00563	2	41 ADDISON AVE
LIM, NGOUANE & LECK	0247	131	22			08321 00502	2	241 SYLVAN ST
LIMA, MIGUEL ETAL	0186	98	26.02			03449 01976	2	1 HAWTHORNE ST
LIMA, RAYMOND C. & OLIVIA	0234	122	9				2	221 RIDGE ROAD
LIN, ALLYSON	0191	102	13.02				2	33 E GOUVERNEUR AVE
LINCOLN, ELAINE	0376	206	14			05363 01005	2	53 YAHARA AVE
LINDOV, FUAD & KOLENOVIC, SANELA	0161	85	6			00758 01679	2	90 FRANCISCO AVE
LINDSAY, ROBERT & FERN	0095	42	14			00001 00423	2	70 BECKWITH PLACE
LINGLE, KEVIN	0274	144	15	C005K		01792 00748	2	130 ORIENT WAY
LINKEN FAMILY PROPERTIES LLC	0149	76	18			02818 01469	4A	6 PARK AVE
LINNANE, ROBERT F	0333	168	14	C0C02		01612 02266	2	61 EASTERN WAY
LINSALATA (ETAL), JAMES B	0230	118	10			08382 00726	2	70 RIDGE ROAD
LINZALONE, JANET	0152	79	4.01			04175 00591	2	242 SPRINGFIELD AVE
LIPCHUS, RM, TJ, ES & EDITH (LIFE TN)	0168	88	15			01605 01601	2	31 COURRIER PL
LIPIC, JEROME M. & URAIRAT C/O YEE	0248	131	38				2	272 VAN WINKLE PLACE
LIPINSKI, ROBERT & NANCY	0252	134	13				2	234 MOUNTAIN WAY
LIS, CHRISTINE & KAVAL, ERIC	0135	69	2			04937 01283	2	103 HOME AVE
LISTWAN, JAMES T	0283	150.01	20			00475 02382	2	14 NEVINS ST
LITSIS, NICHOLAS	0302	155	15.04	C0402		03319 01619	2	1 ORIENT WAY
LITZ, VALERIE	0345	177.02	1	C0405		04636 01460	2	405 RIVER OAKS DRIVE
LIU, BICHUN	0270	144	15	C001C		03962 00357	2	130 ORIENT WAY
LIU, PEIMIN & CONTE, ROBERT	0052	24	9			04284 00078	2	115 PROSPECT PLACE
LIVING GOSPEL BAPTIST CHURCH	0125	60	12.04				15D	23 W PASSAIC AVE

TAXING DISTRICT NO. 56 RUTHERFORD

COUNTY NO. 02 BERGEN

NAME OF OWNER ADDITIONAL OWNERS	PAGE NO.	BLOCK NO.	LOT NO.	LOT QUALIF.	ACCOUNT NO.	DEED BOOK	DEED PAGE	CLASS	PROPERTY LOCATION
LIVINGSTON, JAN	0171	89	25			03361	02463	2	198 WASHINGTON AVE
LLAMBIRI, DENI	0087	36	21			08842	00035	2	126 HACKETT PLACE A203
LLANEZA, EILEEN (TRSTE)	0055	25.01	4		C0203	01811	00935	2	517 STUYVESANT AVENUE
LLANEZA, THOMAS & EILEEN	0048	21.01	5			08623	00678	2	6 ALWYN TERRACE
LLG REALTY LLC	0184	97	7			05338	00219	2	342 UNION AVENUE
LO SAURO, SALVATORE & PHYLLIS	0156	82	3			09116	00639	2	128 FRANCISCO AVE
LOBELLO JR, CHARLES	0329	166	2	.02				2	166 HIGHLAND CROSS
LOCKE, RICHARD D.	0073	32	22					2	64 W NEWELL AVE
LOCKARD, JESSICA & DANIEL	0290	153	2			05438	01246	2	175 ORIENT WAY
LOCKMEYER, MICHAEL W ETALS	0241	126	9			04425	01277	2	33 EAST PASSAIC AVENUE
LOFFREDO, CARLA S. & ROBERT S	0274	144	22			01261	00955	2	114 ORIENT WAY
LOGATTO, MARIA	0238	124	13			08519	00447	2	87 RIDGE ROAD
LOGHMANI, ABBAS & MARIANA	0263	141	14	.01		07788	00319	2	184 E PIERREPONT AVE
LOHRENTZ, ALLEN & JACQUELINE BUNKER-	0222	114	45					2	292 RIDGE ROAD
LOHREY, PETER L	0242	127	5		C002B	00712	00320	2	22 SYLVAN ST
LOMBARDI, RAYMOND & DONNA	0066	29	5			08046	00807	2	35 RIVERVIEW AVE
LOMBARDY, MICHAEL	0064	28	3	.01		01121	00919	2	395 MONTROSS AVE
LOMBARDY, MICHAEL H ETAL	0136	70	5			03021	02058	2	76 AMES AVE
LOMUSCIO, PIETRO (PETER)	0309	158	15			03088	02258	2	289 FERONIA WAY
LONG, KATARINA	0174	92	39			05475	00697	2	36 CARMITA AVE
LONG, PATRICK & ELIZABETH	0024	11	13			04765	00809	2	471 RIVERSIDE AVE
LONGERI, WILLIAM & CONSTANCE GOMEZ	0106	48	17		C0208			2	155 UNION AVE #208
LOPES, MARK & CHRISTINA B	0353	182	29			00281	00466	2	16 CLARK AVE
LOPEZ, DAVID	0329	166	2			01510	00324	2	144 MEADOW ROAD
LOPEZ, JOSE R. & MARIA E.	0323	164.02	60			07754	00980	2	72 ELYCROFT PKWY
LOPEZ, SAMUEL & DAVID	0329	166	3			02774	00363	2	140 MEADOW ROAD
LORD, KENNETH L. JR. & JOAN	0069	31	3			07874	00712	2	116 VREELAND AVE
LORENC, ZUZANA	0179	94	24	.02		08555	00335	2	86 CARMITA AVENUE
LORENZ, MICHAEL W & LYNN M	0262	141	3	.01		08194	00918	2	316 ORIENT WAY
LORENZO, VINCENT & DOMENICA	0035	15	28			00191	01717	2	171 WOODWARD AVENUE
LORENZO, HOLLY & HOCHSTADTER, ANTHONY	0067	30	2			05028	01142	2	32 RIVERVIEW AVE
LORFINK, TIMOTHY A	0035	15	27			00370	00586	2	175 WOODWARD AVE
LOTUSLAND L.L.C.	0146	75	13			09506	00312	4A	17 AMES AVE
LOUGHLIN, MOIRA MARY & KEVIN	0294	154	14		C03D1	01995	01083	2	101 ORIENT WAY
LOUGHLIN, KEVIN & MOIRA	0201	104.01	92					2	190 WHEATON PL
LOUIE, PEGGY & KAN, ERIC	0051	24	8			01761	01729	2	119 PROSPECT PLACE
LOUIE, SHEKCHIM & AMY	0369	198	33			08551	00207	2	26 MONONA AVENUE
LOUREIRO, STACEY & PATRICK HENRY	0037	16	23	.01		08481	00806	2	201 DONALDSON AVE
LOWE, CHRISTOPHER H & KIMBERLY A	0016	7	33			08120	00851	2	202 CARMITA AVE
LOWE, CHRISTOPHER & BRIDGET SPANARKEL	0210	107	108			03162	00691	2	173 WHEATON PL
LOWENWIRTH, MATTHEW & CARA M	0112	50	8			04785	01784	2	125 MORTIMER AVE
LOWEY, JACOB & HWANG, MICHELLE	0104	47	17			05131	01853	2	190 MORTIMER AVE
LU, XIOA JUN & MA, SAI	0002	2	7			04490	00755	2	389 RIVERSIDE AVENUE
LUCIANO, VICTOR & HEATHER	0246	130	46	.07		00455	00605	2	14 LYNN COURT
LUDU, PUNEET SINGH ETAL	0155	81	5			04758	00255	2	139 JACKSON AVENUE
LUECKE, CLIFF	0117	53	1			09289	00470	2	76 WASHINGTON AVE
LUECKE, CLIFF	0117	53	9			02224	02181	2	45 ELM STREET
LUGTU, CYNTHIA	0241	126	16	.02		04113	00454	2	12 THE TERRACE
LUGTU, CYNTHIA M & YAJHAIRA A	0110	49	25			02726	01066	2	122 MORTIMER AVE
LUGTU, JONATHAN & ALYSSA	0230	118	13			03781	00597	2	46 RIDGE ROAD
LUIS CASIANO & MARIEMIR VIRUET	0130	66	3			01617	00931	2	61 WASHINGTON AVENUE
LUKIC, BRANISLAVKA	0215	109	26			09126	00599	2	52 ADDISON AVE
LUKIC, PETER & LISA BELSKY	0016	7	28			09422	00074	2	218 CARMITA AVE
LUKOIL NORTH AMERIA LLC	0395	224.01	1	.01		00335	00591	4B	131-147 STATE HIGHWAY 17
LULL, THOMAS & SHARON	0215	109	19	.01		01809	01504	2	44 ADDISON AVENUE
LUNA, PEDRO J & TANISHA	0155	81	3			09654	00292	2	147 JACKSON AVENUE
LUNDQUIST, KAREN V	0384	210	1		C0078	08512	00457	2	83 CLARK COURT
LUO, SU	0200	104.01	61			03670	00259	2	117 DANIEL AVE
LUSCOMBE JR, EDWARD R	0275	145	3		C103B	09597	00228	2	78 ORIENT WAY
LUZZI, ANTHONY & ANA	0204	105.01	16			07794	00530	2	30 EAST PIERREPONT AVENUE
LYLE, ANN	0337	170	37	.02				2	58 SUNDERLAND AVE
LYNCH, JOHN J & JOSEPHINE	0169	88	46					2	34 HASBROUCK PL
LYNCH, RICHARD E & DALY, MICHELE	0257	137	5			02676	02209	2	99 SYLVAN STREET
LYNYAK, PAUL R & NAOMI	0232	121	8	.01		01561	00482	2	306 SYLVAN STREET
LYONS, RICHARD	0141	72	9	.03		08278	00674	2	38 WASHINGTON AVE
LYONS, ROBERT W & TANIS, CARLTON R	0180	95	3			02145	02265	2	53 MYRTLE ST
LYONS, & SILVIA, ET ALS	0374	205	11			04955	01818	2	75 WINGRA AVE
LYONS, ROBERT & ELLEN	0166	86	40					2	68 MONTROSS AVE

TAXING DISTRICT NO. 56 RUTHERFORD

COUNTY NO. 02 BERGEN

NAME OF OWNER ADDITIONAL OWNERS	PAGE NO.	BLOCK NO.	LOT NO.	LOT QUALIF.	ACCOUNT NO.	DEED BOOK	DEED PAGE	CLASS	PROPERTY LOCATION
M&M @ RUTHERFORD URBAN REN CO LLC	0151	78	5			02972	00376	4A	20 UNION AVE
M&M AT RUTHERFORD URBAN RENEWAL CO	0151	78	1	B01		04914	01824	4A	8 UNION AVE
M&M AT RUTHERFORD URBAN RENEWAL CO	0151	78	1	B02		04914	01824	4A	8 UNION AVE
M&M AT RUTHERFORD URBAN REWAL COLLCO	0151	78	1			04914	01824	4A	8 UNION AVE
M&M@RUTHERFORD URBAN REN CO LLC	0150	77	5			04900	00230	1	32 UNION AVE
M&S CUSTOMS LLC	0329	165.02	32			04542	01678	4A	166 STATE HIGHWAY 17
MAAK,CHARLES R. JR. & SUSAN	0092	41	15			07731	00555	2	110 WASHINGTON AVE
MAARLEVELD, JOHN & IVY	0342	175	32			08421	00819	2	42 CARLTON PLACE
MAASER,SANDRA	0239	125	6			04579	01373	2	61 RIDGE ROAD
MAC CONCHIE,BRUCE G & JEAN	0238	124	8					2	138 SYLVAN ST
MACALUSO III, JOHN & JACQUELYN	0174	92	15			01597	01119	2	25 WALNUT STREET
MACALUSO,JOHN & ANGELA	0309	158	21					2	283 FERONIA WAY
MACASAET, ROMMEL ETAL	0328	165.02	13			02435	01661	2	11 ROLIVER STREET
MACDONALD, DAVID & VICTORIA	0043	19	17			09523	00199	2	240 HOLLISTER AVE
MACIAG, RICHARD J. & AMY	0076	33	18.02			07806	00001	2	70 WOODWARD AVE
MACK, DAVID L. & JUDITH A.	0191	102	8					2	69 E GOUVERNEUR AVE
MACKEREY,JOHN J& 158 MONTROSS CO	0046	21	3.01			00567	00570	2	158 MONTROSS AVENUE
MACKIE, CHERYL ANN	0002	2	9			09588	00286	2	219 WEST NEWELL AVENUE
MACKIE, CHERYL ANN	0005	3	11					2	218 W NEWELL AVE
MACRI, GLEN & JOAN	0340	174.01	6.02					2	19 CARLTON PLACE
MACRI, JOHN & DONNA	0310	158	37.02			08171	00096	2	22 HIGHFIELD LANE
MACZKO, TANYA	0258	137	15.02			02536	01094	2	104 MOUNTAIN WAY
MADDALUNA, GIRO & JESSICA	0169	88	48			03000	00032	2	36 HASBROUCK PL
MADDEN, EDWARD & MICHELE R.	0091	40.01	15			07942	00843	2	21 HACKETT PL
MADISON,STUART T&CARINA	0374	205	5.01			04974	01259	2	87 WINGRA AVE
MAFFEI, ANTHONY	0247	131	28			02798	01331	2	136 E PIERREPONT AVE
MAGAI, BOONVIT & MARIELLY	0261	140	17			09422	00247	2	366 ORIENT WAY
MAGAZINOV,ANDREY	0042	19	2.01			04154	00236	2	247 CARMITA AVENUE
MAGDICH,GEORGE	0217	110	11					2	23 E PARK PLACE
MAGEE,STEVEN R	0363	194	1.11			04203	01683	2	367 WASHINGTON AVE
MAGER,CHRISTINE	0108	48	28					2	136 IRVING PLACE
MAGHENZANI, MARIA	0024	11	4					2	507 RIVERSIDE AVE
MAGHENZANI, NICHOLAS & SHANNON	0183	96	42			05254	00126	2	36 MYRTLE ST
MAGLOIRE, PIERRE RICHARD ETAL	0085	36	18	C002B		02762	02347	2	199 UNION AVE
MAHARAJ, OMA & TARA	0016	7	24.01			07903	00102	2	68 FRANCISCO AVE
MAHARANIE SEELOCHAN FAM PROT TRUST	0085	36	18	C002C		05078	01887	2	199 UNION AVE
MAHENDRA, SHAH JINESH & AMI RAMESH	0319	163	18			02094	00447	2	10 WALTER CT
MAHMOUD, ANNA	0286	152	3			03210	01359	2	259 ORIENT WAY
MAHON, JOHN BROGAN	0092	41	5			08575	00194	2	77 MONTROSS AVE
MAIELLO, THOMAS ETAL	0326	165	12.04			01966	00460	2	28 ELIZABETH ST
MAIK, GREGORY & LISA ANN	0375	206	5			00603	00018	2	33 DARWIN AVE
MAIMONE, FILOMENA & MATTHEW	0342	175	19			01928	02036	2	16 CARLTON PLACE
MAIN STREET OWNERS LLC	0114	51	20			04634	01776	4C	154 UNION AVE
MAINO, PETER & ANTOINETTE	0232	121	6.03			08777	00797	2	310 SYLVAN ST
MAJANO, MARIA C (SARILES)	0072	32	10.01			03461	01292	2	112 W NEWELL AVE
MAJERSCAK, NORA	0184	97	18			04833	01783	2	11 WELLS PL
MAJESTIC MANOR CONDO ASSN., INC.	0293	154	14					15F	ORIENT & FERONIA WAYS
MAK, IMAN	0016	7	22	C0006		09206	00241	2	299 UNION AVENUE
MAKA, MARK & TARA D	0287	152	15			01599	02182	2	235 ORIENT WAY
MAKAR, ADEL & SOLIMAN, GEORGE M.	0228	117	5.02			07617	00838	2	49 LINCOLN AVE
MAKAR, SAID	0046	21	3.10			05492	01482	15B	208 MONTROSS AVE
MAKAROV, DMITRII	0333	168	14	C0C01		05144	01890	2	61 EASTERN WAY
MAKHAIL, KEROLUS WAHEIB	0354	183	11			04792	00678	2	84 JACKSON AVENUE
MAKHIJANI, MAHESH & POONAM	0110	49	16.02			08384	00089	2	105 IRVING PLACE
MAKRIS,POLITA ETAL	0186	98	39			04897	00482	2	32 BEECH ST
MAKUI, ALEX & SHEYDA	0035	15	29			00314	01810	2	169 WOODWARD AVE
MALACH, ROBERT & JANINE	0154	80	16			07922	00721	2	182 BELFORD AVE
MALANAPHY, MARYANN C	0329	166	2.01			00885	00764	2	162 HIGHLAND CROSS
MALANI, VINOD & URMILA	0327	165.01	22			09240	00120	2	12 ROLIVER STREET
MALARA, APRIL	0119	54	1			08666	00920	2	26 MORSE AVENUE
MALASPINA, JOSEPH	0131	66	24			05472	01237	2	69 GROVE ST
MALASPINA,CHERYL ASTORITA	0080	34	18.01			03885	00313	2	250 MORTIMER AVE
MALCOLM, DAVID S & ELIZABETH M	0359	190	29			03004	01502	2	164 VANDERBURGH AVE
MALCOLM, TERRY GLOVER	0209	107	25			08146	00079	2	420 LINCOLN AVE
MALDONADO, JUAN & MOLINA, STEPHANIE	0298	154	21			03275	00685	2	130 FERONIA WAY
MALDONADO, JUAN & MOLINA,STEPHANIE	0261	141	1			04596	00610	2	303 MOUNTAIN WAY
MALETICH, CHRISTOPHER & EVELYN	0256	136	22			03599	00567	2	158 MOUNTAIN WAY
MALINOWSKI, MONICA K	0332	168	14	C0B02		00342	01422	2	61 EASTERN WAY

TAXING DISTRICT NO. 56 RUTHERFORD

COUNTY NO. 02 BERGEN

NAME OF OWNER ADDITIONAL OWNERS	PAGE NO.	BLOCK NO.	LOT NO.	LOT QUALIF.	ACCOUNT NO.	DEED BOOK PAGE	CLASS	PROPERTY LOCATION
MALLES, JOHN & ESTELLE SCHARF	0224	115	6			00427 00391	2	21 WILSON AVE
MALLES, JOHN A & MARSEE, BRYAN	0080	34	17			08871 00301	2	74 DONALDSON AVE
MALLETT, KEITH G & J	0004	2	35				2	390 CARMITA AVE
MALLORY, NICHOLAS M ETAL	0049	21.01	16.02			03012 01604	2	168 PROSPECT PLACE
MALLOY, ADAM & NICOLE	0166	86	42			02798 00856	2	64 MONTROSS AVENUE
MALONE, CHRISTOPHER & SIRIANNI, AMANDA	0103	47	6			02105 00495	2	183 IRVING PLACE
MALONEY, MICHAEL & LYNN	0189	100	37			09134 00392	2	88 BEECH ST
MALYNIAK, STEFAN	0136	70	3			08583 00650	2	59 HOME AVE
MANDALIA, NARENDRA	0308	157.02	21			07752 00372	2	25 ARTHUR DRIVE
MANE, ILVA	0066	29	9			04767 01577	2	23 RIVERVIEW AVE
MANFREDI BARBERA & FIGLI SPA	0110	49	18.02			04956 00608	4A	135 UNION AVENUE
MANGAN, EILEEN	0085	36	18		C002G	03952 00818	2	199 UNION AVE
MANGAN, MAURICE & BERNARDA CISNEROS	0315	160	20				2	151 FERONIA WAY
MANGIERI, ROCCO & CONCHA, MARIA	0201	104.01	79			04118 00489	2	170 WHEATON PL
MANGO, LAURA	0106	48	17		C0111	08431 00361	2	155 UNION AVE
MANGUKIYA, BHARAT B & ALPABEN B	0248	131	31			03359 00414	2	187 WOODLAND AVE
MANIEL, RENATE	0054	25	26.01			00821 01664	2	491 EDGEWOOD PL
MANN, JACKI	0206	106	3		C0021	04465 01130	2	253 PARK AVE
MANNING, JAMES & ALBERTA	0222	114	18				2	97 WILSON AVE
MANNION, JOHN H & ELIZABETH N.	0246	131	3			07648 00291	2	281 SYLVAN ST
MANOUKIAN, HELENE & NICOLAS, GUILLAUME	0113	50	25			01967 01781	2	102 MAPLE ST
MANSER, SPENCER & BARBARA	0167	87	23				2	9 HASBROUCK PL
MAITZOURANIS, JOHN	0119	54	9			03152 01514	2	6 MORSE AVENUE
MANZELLA, ARTHUR & MILDRED	0023	10	26				2	33 PREBLE PLACE
MANZO, WILLIAM & MARGARET	0099	44	25				2	9 MONTROSS AVE
MARATHE, VISHVESHWARA M & JOHN, ANU	0081	34	30			02754 02451	2	103 W PASSAIC AVE
MARCHESANI, DANTE & ROMY	0045	20	4			09568 00160	2	246 FAIRVIEW AVE
MARCHESE, FRANCIS & LISA	0247	131	12				2	263 SYLVAN ST
MARCHESE, EMILY	0086	36	21		CB202	03887 00877	2	126 HACKETT PL B202
MARCHETTI, DYLAN & MORRIS, JENNIFER A	0157	82	17			04028 00416	2	188 SPRINGFIELD AVE
MARCOTTE, BRIAN	0313	159	52			08703 00576	2	222 EASTERN WAY
MARECKI, DAWN	0333	168	25.02			02809 01404	2	74 MEADOW ROAD
MARGIOLAS, GEORGE & MARIA C	0316	161	15			00268 00940	2	83 FERONIA WAY
MARIANO, CHARLENE	0043	19	31			08392 00236	2	224 PROSPECT PLACE
MARIANO, DANIEL V	0382	210	1		C0052	08539 00069	2	31 CLARK COURT
MARIANO, VINCENT J	0084	36	18		C001A	01942 01806	2	199 UNION AVENUE
MARINA GROUP LLC	0316	161	18			02873 01193	4C	69 FERONIA WAY
MARINELLI, VICTOR E	0336	170	27			04788 00773	2	68 BEECH ST
MARINO, COLETTE	0139	71.01	23		L/T	08555 00795	2	100 UNION AVE
MARINO, MATTHEW J & SORAYA A	0008	4	27.02			02296 02283	2	216 WOODWARD AVE
MARISCAL, GEORGE & MARILIA CAMARA-	0203	105	20			03383 02420	2	50 EAST VAN NESS AVENUE
MARK, SOFIA	0028	12	5.02			04586 01296	2	440 STUYVESANT AVE
MARKS PROPERTIES LLC	0334	169	4			09624 00224	2	53 FERONIA WAY
MARKS PROPERTIES LLC	0371	202	21			09605 00407	2	459 UNION AVE
MARKS PROPERTIES LLC	0371	202	23			00711 01136	2	455 UNION AVE
MARKS, DAVID J & BJ EDAN MARKS	0011	5	33			00179 00013	2	308 CARMITA AVE
MARME, MICHAEL & SUSAN E	0145	74	14.01		C0070	00413 02365	2	70 KIP AVENUE
MAROTTA, FRANCESCO & MICHELINA	0332	168	14		C0B05	09124 00266	2	61 EASTERN WAY
MARQUART, TIMOTHY & MARIETTA	0209	107	21				15F	408 LINCOLN AVE
MARQUES, JOAO C & ROSA I	0290	153	2.01			00819 00199	2	171 ORIENT WAY
MARQUEZ-ACOSTA, FRANCISCA	0361	192	39.02			08506 00505	2	44 CLARK AVENUE
MARQUEZ-ESCALERA, DIANA	0098	43	47			04592 00780	2	15 SIDNEY AVENUE
MARQUEZ, CARMEN D	0324	164.03	34			09259 00296	2	274 STATE HIGHWAY 17
MARQUEZ, HARRY & SHEVON I	0175	92.01	5			01232 00735	2	66 CARMITA AVE
MARRA JR, JOHN	0325	165	2.01			04427 00516	2	251 E PIERREPONT AVE
MARRON, KEVIN & KRISTIN	0165	86	14			08588 00092	2	73 PROSPECT PLACE
MARRONE, ANTHONY D & ERIN R	0309	158	1.02			02624 00166	2	27 NEVINS STREET
MARRONE, MICHAEL & JO ANN	0305	157	37				2	20 ARTHUR DR
MARSH, GARY & LORRAINE	0374	205	15				2	67 WINGRA AVE
MARSHALL, JUDY L & CHARLES T	0357	189	37			01809 00810	2	66 INSLEY AVENUE
MARSHALL, SARAH JEAN	0161	85	10			01234 02127	2	189 SPRINGFIELD AVE
MARSHALL, CAROL	0176	93	13				2	248 WASHINGTON AVE
MARSICO, FRANK & MICHELLE	0103	47	12				2	164 MORTIMER AVENUE
MARSILLO, JED & REYES, JENNY	0172	90	13			02337 01215	2	25 CARMITA AVE
MARTI, AYMARA B	0017	7	42			00986 01632	2	170 CARMITA AVE
MARTIN-IUSO, MELANIE	0063	27.01	12.01			02355 00142	2	21 W PIERREPONT AVE
MARTIN, ANTHONY S & NANCY	0261	140	22			08147 00348	2	85 VAN RIPER AVE
MARTIN, VINTON JR.,	0331	168	6				2	89 EASTERN WAY

TAXING DISTRICT NO. 56 RUTHERFORD

COUNTY NO. 02 BERGEN

NAME OF OWNER ADDITIONAL OWNERS	PAGE NO.	BLOCK NO.	LOT NO.	LOT QUALIF.	ACCOUNT NO.	DEED BOOK PAGE	CLASS	PROPERTY LOCATION
MARTIN, EDWARD	0249	131	59				2	146 E PIERREPONT AVE
MARTINELLI, LISA	0295	154	16			09147 00341	2	95 ORIENT WAY
MARTINEZ, CAROLINE	0320	164	5.02	C001F		05298 01785	2	1 ELYCROFT PKWY
MARTINEZ, DEREK J. & BELLO, VALERIE	0087	36	21	C0304		03440 00153	2	126 HACKETT PLACE A304
MARTINEZ, JOSE & COLUMBA	0211	107	119			07889 00275	2	153 WHEATON PL
MARTINEZ, MANUEL & ANNA	0384	210	1	C0082		01857 01965	2	91 CLARK COURT
MARTINEZ, OSCAR & LISA	0271	144	15	C002D		08301 00601	2	130 ORIENT WAY
MARTINEZ, OSCAR A. & LISA R.	0122	58	18			08035 00715	2	9 W PARK PLACE
MARTINEZ, PETER A & VERITY A	0320	163.01	11.01			02941 00132	2	82 NEVINS ST
MARTINEZ, STEVE & MARGARET	0091	40.01	22			01855 00120	2	96 WOOD STREET
MARTINEZ, JORGE&MARIA MARULANDA	0051	24	5			01938 00786	2	226 UNION AVE
MARTINEZ, WENDY	0024	11	12			04970 00486	2	473 RIVERSIDE AVE
MARTINI, JONATHAN & CARYN	0002	2	3			01447 01759	2	411 RIVERSIDE AVENUE
MARTINO, THOMAS	0147	75	22.01			08426 00770	4A	48 PARK AVENUE
MARTINS, MARIO & COSTA, JENNIFER	0241	126	12			04636 01189	2	50 SYLVAN STREET
MARULASIDDAPPA, THIPPESHA R ETAL	0339	173	1.04			03866 01767	2	64 RAYMOND AVENUE
MARULLO, CHARLES A & VANESSA N	0245	130	32.01			02688 00519	2	296 MOUNTAIN WAY
MARULLO, CHARLES & THERESA	0128	64	5				2	119 MAPLE STREET
MARY LOU PETROZELLI QUAL PERS TRST	0191	101	29			01607 01881	2	2 E GOUVERNEUR AVE
MARZABAL, LUIS & MARIBEL	0030	12	51			09378 00293	2	449 RIVERSIDE TERR
MARZANO, JAMES & SHANNON MIS-	0305	157	30			05215 01304	2	50 CRANE AVE
MARZULLO, JOHN & KARINA	0327	165.01	26			02208 00734	2	22 ROLIVER STREET
MASEK, ONDREJ & NOVOTNA, ALICE	0345	178	1.02			08689 00258	2	205 VANDERBURGH AVE
MASHVARI, ROGHIEH NIAZI	0292	154	8			08763 00702	2	129 ORIENT WAY
MASHVARI, ROGHIEH NIAZI	0298	154	26			08763 00636	2	110 FERONIA WAY
MASIAK, MIROSLAW	0276	145	3	C103E		00815 00895	2	78 ORIENT WAY
MASLAG, FRANK & SANDRA	0351	181	11			08303 00786	2	27 CLARK AVENUE
MASSOUD, WAEL A & NEVEEN	0281	150	1.06			00659 01774	2	365 ORIENT WAY
MASTERS, ROBERT & THERESA	0268	143	19				2	188 ORIENT WAY
MASTRANGELO	0141	72	9.02				2	36 WASHINGTON AVE
MASTROIANNI, CARMELA LINDA	0194	103	1.01	C0008		08697 00091	2	327 PARK AVENUE
MASTROLIA, NICHOLAS	0360	191	17			08144 00042	2	47 CLARK AVENUE
MASTROPAOLO, ELAINE & STEPHANIE	0375	205	35			00148 02431	2	414 WASHINGTON AVE
MASULLO, ANTONINO & KAREN	0012	6	5			01673 00343	2	267 SANTIAGO AVENUE
MATARAZZO, CARMEN & ELLEN G	0218	112	12			08228 00685	2	102 WILSON AVE
MATEER, KAREN A	0256	136	24			00517 00603	2	154 MOUNTAIN WAY
MATEJA, MARK & MONICA	0188	100	17			09106 00316	2	282 WASHINGTON AVE
MATHELIER, MARC & DANOLY	0321	164.01	8			03393 01481	2	19 EVANS AVE
MATHEWS, JOHN & ANNIE	0370	200	31			00195 01427	2	92 CARNEER AVE
MATHIEU, CHRISTOPHER & KATHLEEN	0008	4	25				2	220 WOODWARD AVE
MATIAS, ELIZABETH&CARLOS J MENDONCA	0162	85	24			00634 00762	2	139 SPRINGFIELD AVE
MATOS, JENNIFER & DANIEL	0236	123	4.04			05326 01404	2	163 RIDGE ROAD
MATTESSICH, ANDREW ETAL	0163	85	37			05131 00863	2	184 SANTIAGO AVENUE
MATTHEWS, LAURA TRSTE	0325	165	12.01			02103 01655	2	263 E PIERREPONT AVE
MAUDARBOCUS, ABDOOL & B.	0265	142	14.01				2	140 SUMMIT CROSS
MAURER, WILLIAM F. JR., & MARGARET A	0192	102	19				2	11 E GOUVERNEUR AVE
MAURER, WILLIAM F & MARGARET A	0191	102	8.02				2	63 E GOUVERNEUR AVE
MAURICIO, JOSE & IDILIA	0307	157.01	10.02				2	40 NEVINS ST
MAURO, JOSEPH & JASMIN NEYRA	0185	98	6			01870 01340	2	41 HAWTHORNE STREET
MAURO, KAREN	0167	87	16			02045 00965	2	23 HASBROUCK PLACE
MAUTNER, DOUGLAS	0018	8	8			08016 00862	2	101 BEECH ST
MAWER, ERICA H.	0105	48	17	C0103			2	155 UNION AVE
MAXWELL, SUSAN	0122	59	2			04798 01750	2	283 MORTIMER AVE
MAYER IV, RAYMOND & CRISTINA	0212	108	26			01825 00742	2	88 E VAN NESS AVE
MAYERCZAK, MICHAEL C TRSTE	0204	105.01	14			05152 00618	2	90 WHEATON PLACE
MAYISOGLU, ARSEN	0172	89	39			04451 01446	2	70 PROSPECT PLACE
MAYLAND, NATHAN & ERIN	0177	93	31			03439 00342	2	19 SUNDERLAND AVE
MAYO FAMILY TRUST	0292	154	10			03515 01800	2	121 ORIENT WAY
MAYO, E. CAROLINA	0267	143	6			08665 00616	2	164 ORIENT WAY
MAYO, JOSEPH J & PATRICIA A	0234	122	12			03953 00791	2	213 RIDGE ROAD
MAYO, PETER & KORMAN, JENNIFER	0080	34	23			05426 00823	2	141 W PASSAIC AVE
MAZONE, DENNIS & JENNIFER	0367	197	7			01695 00485	2	39 MONONA AVE
MAZURE, ROSA	0170	88	50				2	40 HASBROUCK PL
MAZZA, JOSEPH P.	0223	114	48			07661 00164	2	286 RIDGE ROAD
MAZZA, MICHELLE M (CONNOLLY)	0007	4	10			08430 00880	2	263 DONALDSON AVE
MAZZA, JOSEPH P.	0122	58	10				4A	4 W NEWELL AVE
MAZZACCARO, MICHAEL & MICHELLE	0250	132.01	6			08490 00440	2	55 BARROWS AVE
MAZZEO, THOMAS & GONZALEZ, STEPHANIE	0163	85	42			04816 01558	2	164 SANTIAGO AVENUE

TAXING DISTRICT NO. 56 RUTHERFORD

COUNTY NO. 02 BERGEN

NAME OF OWNER ADDITIONAL OWNERS	PAGE NO.	BLOCK NO.	LOT NO.	LOT QUALIF.	ACCOUNT NO.	DEED BOOK PAGE	CLASS	PROPERTY LOCATION
MAZZOLA,VINCENT C & MARGARET G	0389	211	1.02				2	142 HOBART AVE
MBA 90 UNION LLC	0139	71.01	20			05406 00600	2	90 UNION AVE
MC CANN,JAMES R. & BETTY D.	0065	28	29			07655 00847	2	77 VREELAND AVE
MC CARTHY, CHRISTOPHER & FRANCES	0261	140	16				2	364 ORIENT WAY
MC CARTHY, CHRISTOPHER C. & FRANCES	0285	151.01	41			08720 00407	2	12 WILLIAM ST
MC CARTHY, JAMES M. & LAURA	0088	38	1			09486 00412	2	162 FAIRVIEW AVE
MC CARTHY, MICHAEL P. & KATARZYNA	0189	100	36			08643 00604	2	76 BEECH ST
MC CLINTOCK, MARIA ELIZABETH	0273	144	15	C005A		08329 00967	2	130 ORIENT WAY
MC CORMACK, ANNE MARIE	0338	171	47			07783 00773	2	14 HAWTHORNE ST
MC DONOUGH, JAMES F. & MIRIAN A.	0097	43	35			07652 00243	2	37 SIDNEY AVENUE
MC GEACHEN, BARRY & SUSAN	0360	192	5			07887 00706	2	177 GRAND AVE
MC GEACHEN, SUSAN	0330	166	7.08			02774 00658	2	170 HIGHLAND CROSS
MC GORRY, EVA MARIE, KEVIN&PATRICIA	0255	135.02	11			07779 00387	2	212 MOUNTAIN WAY
MC GUINN,WILLIAM & MARYELLEN	0170	89	13				2	69 CARMITA AVE
MC GUIRE, JOSEPH & SUZANNE	0054	25	29			07742 00166	2	485 EDGEWOOD PL
MC INNERNEY, BERNARD & LEILANI	0160	84	23				2	248 SANTIAGO AVE
MC KENNA, MICHAEL & MARY	0313	159	41				2	229 E PIERREPONT AVE
MC KEON, DAVID & MARIE LEON	0311	159	1.01			08294 00137	2	219 E PIERREPONT AVENUE
MC LAUGHLIN (ETAL/TRUSTES), JAMES E	0251	134	5			08093 00051	2	266 MOUNTAIN WAY
MC LAUGHLIN, EUGENE & MARIE	0171	89	25.01				2	98 PROSPECT PLACE
MC MANUS,DONALD J. & UNA	0262	141	6.02			07674 00681	2	267 MOUNTAIN WAY
MC MANUS,MICHAEL & PATRICIA	0222	114	22				2	89 WILSON AVE
MC NEILLY, BERNARD F	0255	135.02	12			08183 00905	2	28 GARFIELD PLACE
MC PARLAND, JOHN & JOANNE	0211	108	6			08235 00075	2	89 WOODLAND AVE
MC PHERSON, DAVID A. & BERNADETTE	0060	27	3.01				2	427 EDGEWOOD PL
MC PHERSON, KENNETH & SHEILA	0059	26	15				2	422 EDGEWOOD PLACE
MCALLISTER, DAVID & ANDREA	0235	122	32			01466 01258	2	250 SYLVAN ST
MCALLISTER,JOSEPHINE & JOSEPH	0254	135.01	12			03877 01521	15F	194 MOUNTAIN WAY
MCALPINE,JAMES + RYAN, JANE&JOHN	0282	150	6.02			09235 00164	2	350 FERONIA WAY
MCANDREW,JOHN & DEBRA	0119	54	7			07970 00566	2	10 MORSE AVENUE
MCAULEY, PATRICIA LYNN ETAL	0266	142.02	5			05114 01716	2	177 E PIERREPONT AVE
MCBRIDE, KRYSIA A & TARA &DEBORAH A	0234	122	11			02537 01741	2	217 RIDGE ROAD
MCBRINN, REDMOND J ETAL	0081	34	27.01			02110 02334	2	119 W PASSAIC AVE
MCCALLUM, THOMAS & SHARON	0366	196	9			08615 00732	2	37 YAHARA AVE
MCCANN, JOHN P & JUDITH C	0245	130	37			08615 00363	2	302 MOUNTAIN WAY
MCCARTHY, KENDALL	0380	210	1	C0021		05112 00810	2	100 DARWIN AVENUE
MCCARTNEY, LISA M & CURRO, MATTHEW	0127	61	23			04495 01970	2	174 HOME AVENUE
MCCAUGHERTY MICHAEL	0204	105.01	17			02109 01036	2	80 WHEATON PLACE
MCCAUGHERTY,MICHAEL&THOMAS&MARGARET	0246	130	46.02			02354 02119	2	4 LYNN COURT
MCCLARY JR, EDWARD JAMES, & ATENA	0003	2	22			04718 01309	2	400 CARMITA AVE
MCCOSKER, DANIEL & HIROMI	0021	9	9.01			01727 00993	2	535 RIVERSIDE AVENUE
MCCOSKER, DANIEL & HIROMI	0072	32	10.02			08746 00724	2	108 W NEWELL AVE
MCCOY, IAN M ETAL	0264	141	30			03326 00698	2	282 ORIENT WAY
MCDERMOTT, MELISSA K	0241	126	11			05248 01813	2	56 SYLVAN ST
MCDOWELL, LORETTA	0320	163.01	6			08549 00169	2	85 ELYCROFT PKWY
MCEVOY,TODD & KATHERINE MARSHALL	0259	138	11			08819 00475	2	58 THE TERRACE
MCGARRY, MICHAEL A. & PATRICIA A.	0065	28	25			07731 00704	2	67 VREELAND AVE
MCGINLEY, CHARLES & MARILYN	0298	154	28			08706 00412	2	102 FERONIA WAY
MCGOWAN, PATRICK & PATRICIA	0057	26	6			08647 00656	2	445 STUYVESANT AVENUE
MCGOWAN,JEFFREY&KOPROWSKI,STEPHANIE	0009	5	1.01			08554 00823	2	299 JACKSON AVENUE
MCGREGOR, RICHARD	0068	30	10			00344 00235	2	53 VREELAND AVE
MCGUIRE, REGINA	0327	165.01	17			08635 00632	2	21 ELIZABETH ST
MCHALE, MICHAEL	0230	120	1			09320 00076	2	321 RIDGE ROAD
MCHUGH, CHRISTIAN & ASHLEY	0253	135	12			02090 01877	15F	184 MOUNTAIN WAY
MCHUGH, MATTHEW J & MELISSA M	0088	38	5			08666 00806	2	166 WOOD STREET
MCINTYRE, ANTHONY & ERIN	0232	121	1.06			00312 00852	2	3 VAN RIPER AVENUE
MCKEARNEY, HAYDEN & VIKTORIYA	0255	136	2			05246 01108	2	91 SUMMIT CROSS
MCKEE, THOMAS & URSZULA	0369	198	35			04784 00183	2	32 MONONA AVE
MCKEEFF,JULIE F & NATHAN D HESCOCK	0035	15	26			09145 00393	2	179 WOODWARD AVE
MCKEEVER,ROBERT & STACIE ROSENBAUM	0033	14	22			08425 00685	2	155 W NEWELL AVE
MCKENNA, MARIA KIRrane	0379	210	1			00338 00527	2	495 UNION AVE
MCKENNA, MARIA KIRrane	0387	210	1	C0003 C0122		00337 02325	2	76 CLARK COURT
MCKENZIE, CATHERINE	0234	122	15			08514 00954	2	201 RIDGE ROAD
MCLEAN, KEVIN L & SUSAN M	0227	116.01	24			08275 00382	2	85 E PIERREPONT AVE
MCLOUGHLIN, JILL	0129	64	30			04743 00757	2	102 HOME AVE
MCMILLAN, CHRISTOPHER & MARYLINE	0227	116.01	26			01164 01971	2	77 E PIERREPONT AVE
MCNAMARA, MATTHEW & JILLIAN	0121	58	3.01			05501 00485	2	301 MORTIMER AVENUE
MCNICHOLAS, DANIEL AND BLANCA	0350	180	3			00284 00747	2	161 VANDERBURGH AVE

TAXING DISTRICT NO. 56 RUTHERFORD

COUNTY NO. 02 BERGEN

NAME OF OWNER ADDITIONAL OWNERS	PAGE NO.	BLOCK NO.	LOT NO.	LOT QUALIF.	ACCOUNT NO.	DEED BOOK PAGE	CLASS	PROPERTY LOCATION
MCPHERSON, DAVID J & PERETTI, DEENA M	0021	9	10.02			03489 01105	2	20 PREBLE PLACE
MCPHERSON, THOMAS & GONZALEZ, KELLY	0057	26	7.06			04706 00906	2	11 DEAN COURT
MCPHIE, MARTIN E & KRISTEN A	0034	15	18			01299 00371	2	380 MONTROSS AVENUE
MCPOLAND, AMY B	0068	30	12.02			08703 00161	2	46 RIVERVIEW AVE
MEADOW PARTNERS LLC	0334	169	2			04007 01598	2	127 E PASSAIC AVE
MEADOW PARTNERS LLC	0334	169	3			04007 01603	2	131 E PASSAIC AVE
MEADOW PARTNERS LLC	0335	169	27			04007 01593	2	28 MEADOW ROAD
MEADOW PARTNERS LLC	0335	169	28			04007 01588	2	26 MEADOW ROAD
MEADOW PARTNERS LLC	0335	169	30			04007 01583	2	24 MEADOW ROAD
MEADOW PARTNERS LLC	0335	169	30.01			04007 01578	2	22 MEADOW ROAD
MEADOW PARTNERS LLC	0335	169	31			04007 01573	2	20 MEADOW ROAD
MEADOW PARTNERS LLC	0335	169	35			04007 01563	2	12 MEADOW ROAD
MEADOW PARTNERS LLC	0335	169	38			04007 01558	2	8 MEADOW ROAD
MEADOW PARTNERS LLC	0335	169	40			04007 01553	2	4 MEADOW RD
MEADOW PARTNERS LLC NJ	0335	169	33			04007 01568	1	16 MEADOW ROAD
MEADOW RD APTS LLC	0393	221	1.01			00799 01780	4C	17 MEADOW ROAD
MEADOWLANDS MUSEUM	0320	163.01	18				15C	91 CRANE AVE
MEADOWLANDS PTNRS DEVLOPMT CO LLC	0395	223	6.06			09557 00066	4B	245 HIGHLAND CROSS
MEADOWLANDS PTNRS DEVLOPMT CO LLC	0395	223	7			09557 00066	4A	55 STATE HIGHWAY 17
MEADOWLANDS PTNRS DEVLOPMT CO LLC	0395	223	7	B01		09557 00066	4A	55 STATE HIGHWAY 17
MEADOWS LANDMARK LLC	0391	219	2			02040 00811	4A	201 STATE HIGHWAY 17
MEADOWS OFFICE LLC	0391	219	2	T01			4A	201 STATE HIGHWAY 17
MEARIZO, MARTIN & SUSAN	0077	33	25				2	139 DONALDSON AVE
MEDINA, AMADO	0324	164.03	6.02			02770 02177	2	53 ELYCROFT PKWY
MEDINA, JANE	0087	36	28			00873 01893	2	144 HACKETT PLACE
MEDINA, OMAR & GLADYS	0221	113.01	33.02			00076 01592	2	196 RIDGE ROAD
MEDINA, OMAR & GLADYS	0324	164.03	30				2	270 STATE HIGHWAY 17
MEHARG, DAVID A. & HYUN KIM	0133	68	11				2	139 HOME AVE
MEHEGAN, JOSEPH	0050	23	13			01701 01468	2	119 CARMITA AVENUE
MEHEGAN, JOSEPH	0315	161	2			01701 01468	2	133 FERONIA WAY
MEHLMANN, TINO & MARTA	0077	33	26.01			01118 02317	2	127 DONALDSON AVE
MEHROTRA, SHYAM & DEEPA	0153	79	12.01			08469 00304	2	131 FRANCISCO AVE
MEHTA, BIJON (N)	0272	144	15		C003L	09633 00260	2	130 ORIENT WAY
MEHTA, CHITRA N	0306	157	44			08454 00835	2	48 ARTHUR DR
MEHTA, HARSHIT & DEEPA	0207	106.01	12			08750 00001	2	15 ADDISON AVE
MEHTA, HEMANT & LINA	0343	177	20			01145 01001	2	252 JACKSON AVENUE
MEHTA, KANDIL J & KRUPA B GANDHI	0363	194	1.07			01065 02464	2	36 HOBART AVE
MEHTA, KIRIT B. & KAUSHIK	0301	155	15.04		C0305		2	1 ORIENT WAY
MEI, ANDY & CHEN, JENNIFER	0057	26	8.01			05427 00256	2	427 STUYVESANT AVE
MEJIA, PAMELA & ANA	0312	159	24			05368 01802	2	203 FERONIA WAY
MEKA, ELTION	0270	144	15		C002A	04826 00205	2	130 ORIENT WAY
MEKHEIL, GEORGE R ETAL	0224	114	65			02438 01608	2	65 WILSON AVENUE
MELLENDEZ-AVILES, RONALD & BLANCA	0323	164.02	36.02			07921 00929	2	24 ELYCROFT PKWY
MELLENDEZ, EVAN & DESIREE	0183	96	38			04247 01230	2	42 MYRTLE ST
MELENDRES, WILFREDO & EDIS N	0195	103.01	6			04152 01014	2	285 PARK AVE
MELFA, JOHN & CHERRY L	0164	86	6			08177 00236	2	91 PROSPECT PLACE
MELLETT, DECLAN M & MARGARET D	0110	49	23			09517 00470	2	114 MORTIMER AVE
MELLO, ALEXANDER	0181	95	52				2	20 WALNUT ST
MELMS, WILLIAM	0251	134	5.01			04248 01537	2	264 MOUNTAIN WAY
MELMS, WILLIAM	0387	210	1		C0113	04375 00873	2	58 CLARK COURT
MELMS, WILLIAM & LISA & ESPANA, LORI	0332	168	11			04926 01673	2	71 EASTERN WAY
MELTON, DONNA	0187	98	48			08504 00770	2	14 BEECH ST
MENA, JOSE MARTIN	0123	59	14			08711 00422	2	27 DONALDSON AVE
MENDELSON, WILLIAM & GIULIA Z	0247	131	18			08690 00809	2	249 SYLVAN ST
MENDEZ, BRIAN & KIMBERLY	0025	11	16			03178 00165	2	463 RIVERSIDE AVE
MENDEZ, EDWIN & LIZA M TAVAREZ-	0259	140	4			02231 01949	2	343 MOUNTAIN WAY
MENDEZ, ISABEL & RICHARD	0036	16	11				2	172 WOODWARD AVE
MENDEZ, SAMUEL & MARIA	0200	104.01	59			02422 00458	2	121 DANIEL AVE
MENDEZ, ISABEL L	0020	9	6.01		C0002	03767 00059	2	555 RIVERSIDE AVE
MENDIETA, N & J	0341	175	1.04			03887 00348	2	57 JACKSON AVENUE
MENDONCA, MARIA	0390	211.01	32			01001 02306	2	484 UNION AVE
MENDONCA, ANTONIO M & CARWYN A. LAO	0053	25	24			08653 00965	2	406 PARK AVE
MENDOZA, EMMANUEL & CHRISTINE	0312	159	32			03867 01087	2	187 FERONIA WAY
MENJIVAR, SAMUEL P & KARLA L	0264	141	27			01545 01086	2	286 ORIENT WAY
MENTA, GINA	0284	151	15			08715 00519	2	264 FERONIA WAY
MEO, NICHOLAS & IRELAND, JULIA	0220	113	4			02878 01230	2	371 LINCOLN AVENUE
MERAIZO, MARTIN III & STEPHANIE	0266	142.01	11			08881 00321	2	222 ORIENT WAY
MERCADO, EVELYN SPATH	0341	175	1.03			07997 00522	2	53 JACKSON AVENUE

TAXING DISTRICT NO. 56 RUTHERFORD

COUNTY NO. 02 BERGEN

NAME OF OWNER ADDITIONAL OWNERS	PAGE NO.	BLOCK NO.	LOT NO.	LOT QUALIF.	ACCOUNT NO.	DEED BOOK	DEED PAGE	CLASS	PROPERTY LOCATION
MEREDITH, DANIEL & KRISTIN	0078	33	30.03			03670	01654	2	87 DONALDSON AVE
MEREDITH, DAVID & DOLORES	0268	143	12					2	135 MOUNTAIN WAY
MERKLE, JEFFREY C & EILEEN	0257	137	8			08091	00405	2	87 SYLVAN ST
MERKLE, PAUL	0220	112	78			08247	00226	2	449 LINCOLN AVE
MERLI, MATTHEW	0380	210	1			02561	02493	2	108 DARWIN AVE
MERLI, JOSEPH & JANET	0348	178	60.02	C0025				2	350 W PASSAIC AVE
MERLIN MANAGEMENT COMPANY, INC	0164	85	47			08620	00351	4A	323 UNION AVE
MERLINI, MARCIA M. & SCHENCK, HAROLD	0096	42	32					2	73 MORSE AVENUE
MERLO, DEBORAH A	0306	157.01	5.01			00393	02336	2	341 FERONIA WAY
MERSHON, IOSIF & ELLA	0051	23	14			08699	00531	2	221 WASHINGTON AVE
MERTENS, DANIEL S & TERRY L	0369	198	32			00834	00891	2	24 MONONA AVE
MERY, ANN M	0010	5	12			05061	00589	2	281 W PASSAIC AVE
MESIHA, GEORGE	0341	175	12.02			09031	00306	1	27 JACKSON AVENUE
MESIHA, GEORGE F	0341	175	12.03			09271	00268	1	39 JACKSON AVENUE
MESIHA, MAY	0379	210	1	C0006		03061	00963	2	501 UNION AVE
MESISCO, ROSE MARIE	0030	12	35.02			08652	00769	2	473 RIVERSIDE TERR
MESSIHA, JOHN	0318	161	39			04836	00858	2	68 EASTERN WAY
METHE, KENNETH & JENNIFER	0322	164.02	7			09142	00032	2	15 HIGHFIELD LANE
METRO DEVELOPMENT CORP.	0216	109.01	24					4A	185 PARK AVE
METRO DEVELOPMENT CORP.	0299	154	36					4C	72 FERONIA WAY
METTS, WILLIAM & SHIRLEY	0220	112	80					2	453 LINCOLN AVE
METZGER, SCOTT & JENNIFER D	0236	123	4			09400	00259	2	167 RIDGE ROAD
MEYER, CHRISTOPHER & MONA	0314	159	62			07868	00215	2	210 EASTERN WAY
MEZZINA, NICHOLAS ETAL	0291	153	20			03140	01991	2	170 FERONIA WAY
MFR REALTY LLC NJ	0274	144	24			04502	00759	2	98 ORIENT WAY
MH REAL ESTATE LLC	0100	45	8			03294	02486	2	231 WOOD STREET
MICCIULLI, JOHN & ALEXA	0129	64	22			05245	00093	2	66 HOME AVE
MICCIULLI, JOHN ETALS	0093	41	18.02			04257	01284	2	62 WOOD STREET
MICCO, JENNIFER	0027	11.01	17			03590	01288	2	452 RIVERSIDE AVE
MICEK, MIROSLAW & SANTA LUCIA, JENNIFER	0192	102	23.01			08154	00570	2	10 WOODLAND AVE
MICELI, BRIAN & ERIN	0179	94	24.04			02142	00851	2	78 CARMITA AVE
MICELI, JOHN & JANICE	0115	52	12			08323	00474	2	55 WOOD STREET
MICELI, LUCIANO & JOYCE	0035	15	25					2	183 WOODWARD AVE
MICHAEL J FASANO LLC	0185	98	9			05529	00541	2	39 HAWTHORNE ST
MICHALSKI, ANDREW & GINA B	0244	130	13			09347	00014	2	291 SYLVAN ST
MICHELIN, MICHAEL P. & MADELINE	0074	32	36			08016	00438	2	117 WOODWARD AVE
MIDLAND AND MAIN LLC	0383	210	1	C0070		05267	01951	2	67 CLARK COURT
MIER, ROBERT & MARITZA	0145	74	11			02957	01854	4A	84 KIP AVENUE
MIERZWA, STANLEY & PATRICIA	0220	113	14.02			08484	00979	2	24 WILSON AVE
MIGNONE, JAMES E	0253	135	16			02308	01821	2	168 MOUNTAIN WAY
MIGUENS (ETALS), FRANCISCO A	0081	34	33			08083	00329	2	91 WEST PASSAIC AVENUE
MIKHAIEL, MAGDY (ETAL)	0126	61	16			01901	00644	2	63 ELLIOTT PLACE
MIKOLAJCZYK, ROBERT & BARBARA, ETAL.	0134	68	15			08272	00800	2	125 HOME AVE
MIKOLAY, JOHN M & DIANE K	0112	50	16					2	97 MORTIMER AVE
MILACHOUSKI, SUSANA	0312	159	23			07917	00313	2	229 FERONIA WAY
MILHARD, ZACHARY	0087	36	21	C0301		05174	01289	2	126 HACKETT PLACE A301
MILLAR, MICHAEL & JENNA	0220	113	8			04931	01602	2	102 E VAN NESS AVE
MILLER JR, DAVID J & ANGELA M	0329	166	7.03			08459	00831	2	182 HIGHLAND CROSS
MILLER, CHRISTOPHER & LISA A.	0178	93	44.02			08134	00923	2	2 SUNDERLAND AVE
MILLER, JAMES P. & CARYN C.	0061	27	6.02			08010	00223	2	25 W VAN NESS AVE
MILLER, KELLY	0201	104.01	83			05422	01852	2	176 WHEATON PL
MILLER, TARA & TAVERAS, JOSE	0070	31	21			01044	00910	2	58 VREELAND AVE
MILLICKER, JACQUELINE PAGE ETAL	0024	11	11			04596	00164	2	477 RIVERSIDE AVE
MILLINGTON, COLLIN J & SHAYNE A	0124	60	6			01505	01417	2	44 DONALDSON AVENUE
MILLPORT LLC	0277	145	3	C202F		05166	00782	2	74 ORIENT WAY
MILLS, JONATHAN & MELISSA	0225	116	6.01					2	50 SUMMIT CROSS
MILNER, RICHARD & JENNIFER	0254	135.01	13			04610	00153	2	192 MOUNTAIN WAY
MILORDO, JOSEPH & MARY ANN E.	0161	85	14			08266	00242	2	175 SPRINGFIELD AVE
MILUTINOVIC, LAV A	0072	32	7			01966	00786	2	122 W NEWELL AVE
MIN (ETAL), SEOUNG K	0376	206	27			08286	00616	2	62 WINGRA AVE
MINDEVSKA, NIKOLCE & VALENTINA	0123	59	13.01			04167	01433	2	35 DONALDSON AVE
MINEO, SAL & MARTINE COULTER	0245	130	41			09249	00231	2	318 MOUNTAIN WAY
MINERVINI, DOMENICK	0067	29	12			08144	00197	2	30 W PIERREPONT AVE
MINERVINI, MICHAEL	0121	58	1			05155	01428	2	309 MORTIMER AVE
MINERVINI, MICHAEL	0301	155	15.04	C0401		05536	00421	2	1 ORIENT WAY
MINERVINI, MICHAEL A.	0273	144	15	C005D		08028	00741	2	130 ORIENT WAY
MINERVINI, VINCENT & MARISA	0125	60	8			00537	00894	2	38 DONALDSON AVE
MINERVINI, VINCENT & MARISA	0317	161	31			08759	00177	2	90 EASTERN WAY

TAXING DISTRICT NO. 56 RUTHERFORD

COUNTY NO. 02 BERGEN

NAME OF OWNER ADDITIONAL OWNERS	PAGE NO.	BLOCK NO.	LOT NO.	LOT QUALIF.	ACCOUNT NO.	DEED BOOK PAGE	CLASS	PROPERTY LOCATION
MINERVINI, XAVIER F. & LYNN A.	0264	141	28				2	284 ORIENT WAY
MINNICK, VIRGIL J & KIM O	0049	21.01	11			08120 00023	2	161 CARMITA AVE
MINUTILLO, NICHOLAS ETAL	0048	21	17.01			04488 01625	2	153 PROSPECT PLACE
MIRABAL, ANGEL & SIMINS, KATHLEEN M	0290	153	2.02			02103 01014	2	167 ORIENT WAY
MIRAGLIOTTA, VINCENT & ALESSANDRA	0035	15	32			08414 00803	2	362 MONTROSS AVE
MIRAGLIOTTA, PETER JR. & JACQUELINE	0342	175	24.02				2	10 CARLTON PLACE
MIRANDA (ETAL), MICHAEL	0323	164.02	62			08205 00748	2	59 NEVINS ST
MIRANDA, KARELYS	0374	205	13			01640 02348	2	71 WINGRA AVENUE
MIRCHANDANI, JANI C & VANITA J	0364	194	24			08392 00764	2	74 VANDERBURGH AVE
MIS, CARY	0227	116.01	29			09538 00296	2	113 LINCOLN AVENUE
MISEL, MILAGROS & ISABEL & IRMA	0368	198	10			00012 01111	2	283 ERIE AVE
MISHRA, MAYANK	0382	210	1	C0045		05383 00244	2	17 CLARK COURT
MISKURA, JUDITH G. & ROBERT C.	0267	142.02	11			07950 00743	2	240 ORIENT WAY
MITCHELL, LEEANNE	0203	105.01	12			02143 01709	2	100 WHEATON PLACE
MITCHELL, RYAN T ETAL	0378	208	2			05123 00810	2	74 MONONA AVE
MITCHELL, VIRGINIA	0058	26	8.06			01525 00111	2	6 DEAN COURT
MITCHELL, DANIEL J	0060	27	2			03782 00371	2	20 W GOVERNEUR AVE
MITNICK, JERRY S	0260	140	10.01			08533 00090	2	216 WOODLAND AVE
MIZRAHI, DAVID & TIRICO, DANA	0286	152	1			05096 00574	2	261 ORIENT WAY
MK & VANDER INVESTMT LLC	0362	193	17			00002 00452	2	82 VANDERBURGH AVE
MODERO, ROBERT P&MARGARET L/E ROSE	0366	196	13			07742 00059	2	33 YAHARA AVE
MODI, TEJ & PATEL, HEEMA	0243	130	5			05276 01261	2	315 SYLVAN ST
MODICA, ANDREA & MELISA	0250	132	40			01079 00990	2	86 VAN RIPER AVE
MODY, BHARAT	0356	187	7			02482 01114	2	15 VANDERBURGH AVENUE
MOERS, JOHN J & DITA MOERS STROUHAL	0128	64	13			01399 00400	2	87 MAPLE STREET
MOHAJER, JUSTIN & KRISTEN	0159	84	10			02845 01665	2	231 SPRINGFIELD AVENUE
MOHAJERIN, BEHNAM & JERILYN M	0019	8	35.04				2	237 WASHINGTON AVE
MOLDOW, KIRA	0383	210	1	C0067		03852 01361	2	61 CLARK COURT
MOLINA, BARBARA	0026	11	42			02617 02161	2	482 RIVERSIDE TERR
MOLINA, DANIELLE	0237	123	7.04			04570 01784	2	166 SYLVAN ST
MOLINA, GLENDA	0043	19	15			05331 01113	2	224 HOLLISTER AVE
MOLINET, REINALDO & MARIET	0095	42	22			09331 00387	2	26 WOOD STREET
MOLLER, RICHARD & MARY ALICE	0256	136	16			00116 00929	2	143 SYLVAN ST
MOLLOY, JAMES & STEPHANIE	0348	179	7			03329 01167	2	177 VANDERBURGH AVE
MOLONEY, CARMEN J & LIAM	0326	165.01	9			05441 01172	2	213 EASTERN WAY
MOLONEY, THOMAS & LINDA	0220	113	12				2	16 WILSON AVE
MONACCHIO, PETER & MULRAIN, JUDITH	0204	105.01	13.01			03095 00336	2	94 WHEATON PLACE
MONACO, KATHY	0254	135.02	1			02334 00637	2	221 SYLVAN STREET
MONAGHAN, THOMAS & DANA LEPIE	0203	105.01	8			08466 00128	2	41 DANIEL AVENUE
MONAHAN, ANN	0115	52	15			04867 01331	2	45 WOOD STREET
MONAHAN, THOMAS & KATHLEEN	0238	124	2				2	113 RIDGE ROAD
MONFORT, CARLOS & REGLA	0057	26	7.01			02752 01955	2	1 DEAN COURT
MONJE, GRISEL L PREN	0297	154	16	C005E		04012 00547	2	95 ORIENT WAY
MONNIN, ERICA & CARMAN, DERRICK	0091	41	2			05365 00789	2	93 MONTROSS AVE
MONPARA, HARKISHAN MANJIBHAI ETAL	0089	38	12			04689 00123	2	151 HACKETT PLACE
MONROE, LOUISE & SANDRO	0281	150	4.04			03939 01343	2	4 CRANE AVE
MONTALVO, MIGUEL & LUCIA	0032	14	16.04			08256 00668	2	377 CARMITA AVE
MONTAN, MADELIN A (GUZMAN)	0130	64	34			09433 00147	2	120 HOME AVE
MONTANA, WILLIAM & ELSA	0138	71	24			08672 00792	2	14 AYER PL
MONTANEZ, EDGAR & CAROLYN T.	0062	27	16.01				2	360 PARK AVE
MONTANEZ, PHILIP & ANAYA, MARIAM	0374	204	31			08633 00652	2	82 HOBART AVE
MONTEIRO, CARL	0384	210	1	C0072		08059 00959	2	71 CLARK COURT
MONTEIRO, VICTOR & JUDY A	0098	43	57			08322 00937	2	7 SIDNEY AVENUE
MONTERO, EDWARD & CELINETTE U	0053	25	17.01			00953 00601	2	444 PARK AVE
MONTES, BRIGITTE & JESSE	0158	82	20			05501 01257	2	180 SPRINGFIELD AVE
MONTES, MANUEL & NATALIE	0387	210	1	C0126		03238 01859	2	84 CLARK COURT
MONTIJO, FRANK & YOKO	0165	86	20			08145 00697	2	67 PROSPECT PLACE
MONTILLA, APOLINAR & ROSALINA ETALS	0175	92.01	4			04622 01404	2	49 WALNUT ST
MONTILLA, EDGAR & MIGUEL	0018	8	6			03084 01463	2	105 BEECH ST
MONTOTO, DANNY & MARY G ZEDLER MONTOTO	0132	67	23			08914 00087	2	28 MAPLE ST
MOON, JOON WON (ETAL)	0353	183	1			01915 00249	2	87 VANDERBURGH AVE
MOON, TAEIL & CHUN JI	0162	85	26.01			08510 00763	4A	327 UNION AVE
MOONEY, JAMES A.	0340	174.01	10			08007 00894	2	11 CARLTON PLACE
MOONEY, ROSEMARY & MARIA VASILIADES	0174	92	21			09163 00143	2	11 WALNUT ST
MOORE II, ROBERT S & EUNJI	0054	25	31			03918 00378	2	477 EDGEWOOD PL
MOORE, CURTIS & DIMONE, DALLAS	0004	3	1.02			02893 01520	2	222 WEST NEWELL AVENUE
MOORE, ERIC M & MONTESDEOCA, VANIA	0210	107	110			04235 01824	2	171 WHEATON PL
MOOSA, ZAHEDA ETAL	0199	104.01	27			03257 01094	2	206 WHEATON PL

TAXING DISTRICT NO. 56 RUTHERFORD

COUNTY NO. 02 BERGEN

NAME OF OWNER ADDITIONAL OWNERS	PAGE NO.	BLOCK NO.	LOT NO.	LOT QUALIF.	ACCOUNT NO.	DEED BOOK PAGE	CLASS	PROPERTY LOCATION
MORALES IBANEZ,YVETTE M	0328	165.02	6			02786 00664	2	205 EASTERN WAY
MORALES, DANIELA	0024	11	3			05247 00794	2	511 RIVERSIDE AVE
MORALES,JACQUELINE	0287	152	25			04872 00099	2	215 ORIENT WAY
MORALES,JONATHAN A	0352	182	8.02			04956 01040	2	415 UNION AVE
MORAN, DANIEL J & JENNIFER R DALTON	0354	183	13			08236 00561	2	86 JACKSON AVENUE
MORAN, JUANA MINELLY & CARLOS	0189	100	30			04722 01904	2	55 SUNDERLAND AVE
MORAN,DANIEL & DEBORAH	0182	96	5				2	47 BEECH ST
MORANO, CHARLES P & ALYSSA	0125	60	17.01			02078 01129	2	49 W PASSAIC AVE
MORANO, CHERYL	0037	16	27			08630 00637	2	187 DONALDSON AVE
MOREIRA, ROSA	0103	47	8.01			08399 00733	2	94 ELLIOTT PLACE
MORELLA,ESPERANZA&DOREN,JULIE	0219	112	52			04972 01993	2	405 LINCOLN AVE
MORELOS,ARTEMIO MIGUEL FLORES	0360	191	21			04926 00898	2	130 VANDERBURGH AVE
MORENA, ELIZABETH	0320	164	5.03			08514 00716	2	260 E PIERREPONT AVE
MORENO, EMILIA	0324	164.03	12			07674 00090	2	47 ELYCROFT PKWY
MORENO, JOSE & IRMA AIQUIPA	0319	163	15			00188 01513	2	22 WALTER CT
MORENO,MICHEAL&DOIG,SUZANNE THERESA	0263	141	15			04388 01271	2	178 E PIERREPONT AVE
MORGAN, JOHN & MARIAN	0309	157.02	26				2	53 ARTHUR DR
MORIGI, ARIANNA	0328	165.02	17			03097 01420	2	21 ROLIVER STREET
MORIGI,ADRIANO & PATRICIA	0072	32	12				2	102 W NEWELL AVE
MORIN, MARY F	0277	145	3			00586 01207	2	74 ORIENT WAY
MORRIS OFFICE ASSOC LLC NJ	0392	219	69.05		HM	08343 00698	4B	350 VETERANS BLVD
MORRIS, MICHAEL E & KATHLEEN M	0219	112	41			09403 00317	2	116 WOODLAND AVE
MORRISON ANGUS A. & ETHEL T.	0108	48	31				2	144 IRVING PLACE
MORROW, LAWRENCE TRSTES/ETAL	0294	154	14			03697 01292	2	88 FERONIA WAY# 3B
MORSELLA, MARCO & MELISSA ZEHNER	0045	20	12			01144 01564	2	190 PROSPECT PLACE
MOSS, DAVID & IANA	0213	108.01	9.02			03282 00091	2	73 EAST VAN NESS AVENUE
MOSS,ROBERT J.& HILLER-MOSS, CHERIE	0162	85	31			07792 00371	2	208 SANTIAGO AVENUE
MOTT, DOROTHY	0205	106	3			07689 00756	2	253 PARK AVE
MOTTL, MARKUS & ANTONIA PERICLOU	0093	41	26			00543 02380	2	89 BECKWITH PLACE
MOTTOLA, VINCENT	0381	210	1				2	1 CLARK COURT
MOUGEL, TARA L & DANIEL	0215	109	15			08429 00681	2	34 ADDISON AVE
MOULD, JAMES & ANN C H	0079	34	3.04			00219 00665	2	269 MONTROSS AVE
MOURSY, TAREK & CONCETTA	0252	135	1				2	187 SYLVAN ST
MT. ARARAT BAPTIST CHURCH	0117	53	12				15D	27 ELM STREET
MUELLER, CHRISTOPHER E & CHRISTINE	0283	150.01	13			01860 00075	2	346 FERONIA WAY
MUJANOVIC,ALEN & PEPIC,FARISA	0132	67	33			05057 01991	2	8 MAPLE STREET
MULLAHEY JR, THOMAS P & MARIA R	0048	21.01	10			02146 00739	2	163 CARMITA AVE
MULLEN, ELLEN	0178	94	18.01			05491 00774	2	10 SUNDERLAND AVE
MULLER, DENISE A	0289	152	71.02			02150 01416	2	192 FERONIA WAY
MULLER, ERIK & LAURA	0019	8	35.03			09111 00068	2	245 WASHINGTON AVE
MULLER, S & LAHULLIER, D L/T NOREEN	0334	169	15			00458 01475	2	29 FERONIA WAY
MULLIGAN-MORAN, COLLEEN A ETAL	0054	25	32			05503 00652	2	473 EDGEWOOD PL
MULLIGAN, BRIAN & DANIELLE	0322	164.02	22.02			08919 00268	2	37 HIGHFIELD LANE
MULLIGAN, PATRICK & LAU, HIU CHING	0161	85	19			05294 00987	2	157 SPRINGFIELD AVE
MULLIGAN,GERALD & MARGARET	0054	25	33				2	467 EDGEWOOD PL
MULRAIN, JOHN S & JUDITH	0060	27	1.03				2	445 EDGEWOOD PL
MULRYAN,WILLIAM & CONSUELA	0352	182	1.01				2	127 VANDERBURGH AVE
MULVANERTON,GABRIELLE	0382	210	1			04236 01037	2	23 CLARK COURT
MUNEVAR, MICHAEL & D'ANNA, LUCIA	0049	21.01	13.01			03295 01939	2	145 CARMITA AVE
MUNIZ, ABELARDO & TORPPEY, KAYLA M	0066	29	10			03337 01208	2	21 RIVERVIEW AVENUE
MUNOZ, ROXANA TANIA	0168	87	48			03276 00542	2	42 MONTROSS AVE
MURAWA,HENRY & LORETTA	0375	205	27				2	398 WASHINGTON AVE
MURAWSKI, STEPHEN W. & DEBRA	0065	28	10.01			08380 00874	2	66 W PIERREPONT AVE
MURE, PATTI ANNE	0086	36	21			08491 00788	2	126 HACKETT PL B303
MURIC, N & MURIC, F	0160	85	5				2	94 FRANCISCO AVE
MURILLO, PAUL & MARIA D	0263	141	6.06			00369 01417	2	302 ORIENT WAY
MURNANE, WILLIAM & IRENE	0164	86	1.02				2	95 PROSPECT PLACE
MURO,ALEX&MARIA	0376	206	19			04638 00249	2	43 YAHARA AVE
MURPHY, ANDREW & KAREN	0234	122	5			00633 01775	2	237 RIDGE ROAD
MURPHY, ARLENE & BRIAN	0310	158	40.02			08175 00800	2	18 HIGHFIELD LANE
MURPHY, DENNIS P. & CATHLEEN	0182	96	1				2	55 BEECH ST
MURPHY, NANCY LEE & CHRISTOPHER	0268	143	22			05323 00410	2	176 ORIENT WAY
MURPHY, RYAN & MARY	0031	13	11			01592 00671	2	163 VREELAND AVENUE
MURPHY,CHRISTOPHER&SABRINA CARNEVAL	0314	160	6			00593 00133	2	159 FERONIA WAY
MURPHY,KEVIN P	0182	96	21			04556 00186	2	15 BEECH ST
MURPHY,MICHAEL J & FRANCES E.	0208	107	3				2	88 WOODLAND AVE
MURRAY HODGE AMER LEGION POST 453	0333	168	24			03161 00634	15D	58 MEADOW ROAD
MURRAY, BRIAN (3ETALS) L/T BRIAN	0256	136	10			00253 00890	2	121 SYLVAN STREET

TAXING DISTRICT NO. 56 RUTHERFORD

COUNTY NO. 02 BERGEN

NAME OF OWNER ADDITIONAL OWNERS	PAGE NO.	BLOCK NO.	LOT NO.	LOT QUALIF.	ACCOUNT NO.	DEED BOOK PAGE	CLASS	PROPERTY LOCATION
MURRAY, JOHN J	0211	108	2			08129 00094	2	133 WHEATON PL
MURRAY, MICHAEL J. & GERALDINE M.	0370	200	27				2	226 GRAND AVE
MURRAY, JAMES & MARY ANN	0156	81	18				2	142 BELFORD AVE
MURTHA, CAROL	0086	36	21	C0103		08107 00612	2	126 HACKETT PLACE A103
MURTHA, JOHN & ANN MARIE	0170	89	8.02			08485 00183	2	79 CARMITA AVE
MURTHA, KEVIN & SHARI F	0041	18	8			00203 01999	2	219 HOLLISTER AVE
MURTHY, KRISHNA	0302	155	15.04	C0409		04429 00028	2	1 ORIENT WAY
MURTHY, KRISHNA & VENKATASWAMI, K.	0215	109	12			07688 00329	2	30 ADDISON AVE
MUSAFIRI, AUGUY	0118	53	44			02035 01020	2	8 GROVE ST
MUSARRA, JOSEPH & GLORIA	0100	44	37				2	130 W ERIE AVE
MUSCIO, DANIEL & ROSANA	0228	117	7			08253 00425	2	106 RIDGE ROAD
MUSCIO, DANIEL & ROSANNA	0134	68	27			08856 00360	2	132 CHESTNUT ST
MUSSE, NIAT L & FARKAS, ALYSSA C	0178	94	17			04259 00736	2	14 SUNDERLAND AVE
MUTUCUMARANA, CHANDANA & NAMALEI	0033	15	2			02765 01616	2	361 CARMITA AVE
MYERS, ERIC S. & MOREEN K	0007	4	9			07715 00827	2	252 WOODWARD AVE
MYLAN, ELIZABETH & SCHUYLER, JOSEPH	0250	132.01	5			03546 00216	2	54 VAN RIPER AVENUE
N.J. TURNPIKE AUTH.	0393	220	16				15C	VARIOUS
NABYT, OLEH & IVANNA	0063	27.01	23.02			00642 01158	2	11 W PIERREPONT AVE
NADELL, JILLIAN & CUNNEEN, BRIAN	0203	105	16			05000 01074	2	42 EAST VAN NESS AVENUE
NAGY, CHRISTA D. C/O SANDOR NAGY	0200	104.01	64				2	109 DANIEL AVE
NAIK, HARSHAD & ILA	0116	52	40			00719 02262	2	14 ELM STREET
NAIM TWO LLC	0242	127	1			04906 01755	4A	69 PARK AVE
NAJAWKO, PETER & GABRIELLA	0389	211	22			00000 00000	2	439 WASHINGTON AVE
NAKAMURA, EMIKO	0289	152	71.01			01888 01137	2	196 FERONIA WAY
NAKASHIAN, LEO P	0229	117	8.02			01047 00594	2	98 RIDGE ROAD
NAKULAK, MARY	0109	49	9			04886 01285	2	129 IRVING PLACE
NAKULAK, MARY	0181	95	41			04886 01278	2	42 WALNUT ST
NAM, TAE Y.	0111	49	33.03			07635 00555	2	154 MORTIMER AVE
NANDYALA, GAUTHAM & KALIA, SUPRIYA	0222	114	43			03513 00522	2	296 RIDGE ROAD
NANJIANI, MEHREEN	0300	155	15.04	C0203		04721 01531	2	1 ORIENT WAY
NARDELLO, JAMES & TARABOKIJA, JOANNE	0334	169	8.01				2	43 FERONIA WAY
NARKAR, DIGAMBAR DATTARAM ETAL	0354	183	22.02			02628 02373	2	392 UNION AVE
NARLAWAR, AMIT A	0108	48	20			03600 00685	2	110 IRVING PLACE
NAROWSKI, GREG & MONIKA	0031	14	4			00276 02443	2	170 VREELAND AVE
NARUCKI, EDWARD C & VALKIRIA D	0075	32	53			00087 00541	2	49 WOODWARD AVE
NARUCKI, WAYNE & CAROL HSU	0033	14	23			08922 00144	2	153 W NEWELL AVE
NARVAEZ, WILSON & KARLA VIDAL	0115	52	19			01996 01303	2	41 WOOD STREET
NAST, JAMES & LOU ANNE	0238	124	12				2	64 HIGHLAND CROSS
NATAL, REBECCA	0311	158.01	14			08686 00105	2	271 FERONIA WAY
NATAPOFF, KAREN S.A.	0057	26	7.05			00471 01086	2	9 DEAN COURT
NATHIEL, NINA ADRIANA & JOSHUA AVERY	0073	32	29			04878 01618	2	304 MORTIMER AVENUE
NATIVE CENTER DEVELOPMENT LLC	0278	147	1			04450 00108	4A	15 SYLVAN ST
NATIVE DEVELOPMENT LLC	0027	11.01	3.01			03208 00206	1	500 RIVERSIDE AVENUE
NATIVE DEVELOPMENT LLC	0143	73	17			02277 01790	4A	19 FRANKLIN PLACE
NATIVE DEVELOPMENT LLC	0143	73	27			02608 00592	4A	92 PARK AVENUE
NATIVE DEVLPRS LLC	0143	73	12.02			01776 02465	4A	19 FRANKLIN PLACE REAR
NATUZZI, KATHARINE ANN ETAL	0026	11.01	1.02			05262 01422	2	510 RIVERSIDE AVE
NAVIA, JUAN GUILLERMO ETALS	0080	34	18.02			02654 02081	2	70 DONALDSON AVE
NAWAZ, HAQ & ANZALNA	0327	165.01	34			02044 02296	2	174 MEADOW ROAD
NAZARIO JR, GEORGE & RACHAEL	0348	179	1			02634 01619	2	189 VANDERBURGH AVE
NAZY, NICOLE I	0050	23	5			05495 01019	2	126 PROSPECT PLACE
NEALOUS, PAIGE J VEREEN	0387	210	1	C0115		05042 00456	2	62 CLARK COURT
NEBULA CONSTRUCTION LLC	0254	135.01	5			05470 00069	2	195 SYLVAN ST
NEE, MABUSI MBILI	0380	210	1	C0015		04601 01834	2	519 UNION AVE
NEEL, JENNIFER JUNE	0047	21	7.05			08593 00128	2	1 CIRCLE LANE
NEILSEN, ANTHONY DAVID	0222	114	14			04725 01779	2	107 WILSON AVENUE
NEISSER, LAUREN & NICHOLAS	0236	123	3.02			05449 00074	2	206 SYLVAN ST
NELSON, JEFFREY S & CYNTHIA	0298	154	19.02			01170 01060	2	139 HIGHLAND CROSS
NELSON, STEVEN P	0178	94	9			02571 01420	2	28 SUNDERLAND AVE
NELSON, ANDREW M & DEMARCO, KARLINA M	0309	158	27.02			04756 01277	2	40 HIGHFIELD LANE
NELSON, DONALD & BENJAMIN KALEMBA	0042	18	10.02			08429 00462	2	195 HOLLISTER AVE
NEMA, PAUL & GOLDBERG, MARIAN	0268	143	13			08020 00712	2	139 MOUNTAIN WAY
NEMETH, GEORGE JOHN	0188	100	13				2	290 WASHINGTON AVE
NEMOCON, JAIRO & MARIA	0105	48	17	C00B3		07887 00871	2	155 UNION AVE
NENO, MANUEL M	0332	168	10			08461 00648	2	73 EASTERN WAY
NEREID BOAT CLUB INCORPORATED	0022	9.01	2.06			02171 02138	15F	554 RIVERSIDE AVE
NESTOR, EDWARD & KELLY	0155	81	1.02			08208 00459	2	155 JACKSON AVENUE
NETELKOS, GEORGE & DAWN	0246	130	46.08			08214 00895	2	16 LYNN COURT

TAXING DISTRICT NO. 56 RUTHERFORD

COUNTY NO. 02 BERGEN

NAME OF OWNER ADDITIONAL OWNERS	PAGE NO.	BLOCK NO.	LOT NO.	LOT QUALIF.	ACCOUNT NO.	DEED BOOK	DEED PAGE	CLASS	PROPERTY LOCATION
NEUGEBAUER, MICHAEL B & MARCIA J	0076	33	13			05102	01677	2	94 WOODWARD AVE
NEUMANN, WILLIAM	0178	93	44			07679	00602	2	96 CARMITA AVE
NEWLAND, JASMINE	0106	48	17	C0206		03501	00680	2	155 UNION AVE
NEWMAN, FABIOLA	0107	48	17	C0211		02452	00854	2	155 UNION AVE
NEWMAN, JUDITH BICHSEL	0113	50	28			08596	00100	2	114 MAPLE ST
NG, TOM & MAK, ILENE	0027	11.01	4.01			02254	02437	2	494 RIVERSIDE AVE
NG, YEURD HSI	0283	150.01	14.01			04441	01339	2	340 FERONIA WAY
NGO, LARRY & WEI ZHOU-NGO	0113	50	29			01218	01247	2	118 MAPLE ST
NICHILLO JR, PAUL ETAL	0323	164.02	43.02			03510	00952	2	38 ELYCROFT PKWY
NICODEMO, ANTHONY & JENNIFER	0045	20	3			08961	00096	2	250 FAIRVIEW AVENUE
NICOLESCU, RAZVAN & MIHAELA	0305	157	14			02272	02377	2	369 FERONIA WAY
NICPON, EUGENE	0082	35.01	3.02			07738	00274	2	187 FAIRVIEW AVE
NIENSTEDT, STEVEN & LORRAINE	0100	45	2					2	112 W PASSAIC AVE
NIGRO CATHERINE	0188	100	21			04276	01719	2	274 WASHINGTON AVE
NIKOLIC, BRANISLAV & SREBRENKA	0134	68	17					1	115 HOME AVE
NINGER, LAURA J. + ROSARIO, MARGARET	0217	110	8.01			08088	00775	2	54 LINCOLN AVE
NINO, GUSTAVO & CLAUDIA	0129	64	26			00460	00611	2	86 HOME AVE
NISHIKAWARA, HIROAKI	0327	165.01	19			04416	01311	2	23 ELIZABETH ST
NJ COMM TRANSPORTATION	0019	9	2.02			09271	00390	15C	PREBLE PLACE
NJ TRANSIT - REAL ESTATE DIVISION	0396	227	1		HM			15C	MEADOWLANDS
NJ TRANSIT C/O CBS OUTDOOR R.E.DEPT	0396	227	1	B04				4A	MEADOWLANDS
NJ TRANSIT C/O INTERSTATE OUTDOOR	0396	227	1	B02				4A	MEADOWLANDS
NJ TRANSIT C/O LAMAR OUTDOOR ADV.	0396	227	1	B01				4A	MEADOWLANDS
NJ TRANSIT C/O OUTFRONT MEDIA	0396	227	1	B03				4A	MEADOWLANDS
NJ TRANSIT C/O OUTFRONT MEDIA	0396	227	1	B05				4A	MEADOWLANDS
NJSSM LLC	0274	145	1			09115	00243	4A	84 ORIENT WAY
NOA, DANIEL & ROSE-ANN ELIZABETH	0119	54	12			04855	01624	2	5 WOOD STREET
NODARSE, CARLOS & GEORGINA	0046	21	3.12			08055	00965	2	204 MONTROSS AVE
NOE, LISA	0378	208	25			00781	01624	2	50 MONONA AVE
NOGUCHI, MAKOTO & MOLLY ANN MERRYMAN	0098	44	9			08741	00124	2	40 SIDNEY AVENUE
NOGUEIRA, GEORGE G	0228	117	5.04			05507	01686	2	28 HIGHLAND CROSS
NOLAN, EILEEN	0276	145	3	C202B		08135	00468	2	74 ORIENT WAY
NOOR VA DANESH IRANIAN MUSLIM ASSOC	0214	108.01	16			08096	00941	15D	70 E PIERREPONT AVE
NOTH, KENNY & KATHRYN DULING	0128	64	15			02794	00517	2	79 MAPLE ST
NOTRE, MILTON & IRMA	0014	7	3					2	74 FRANCISCO AVE
NOTTE, DANIEL P & LOIS A	0071	31	39.01					2	75 W NEWELL AVE
NOVACK, FRANCIS JOSEPH	0015	7	15			02054	02445	2	177 SANTIAGO AVE
NOVACK, FRANCIS JOSEPH	0357	189	31.01			02054	02451	2	54 INSLEY AVENUE
NOVAK, BARBARA A & BRYAN G CANNIFF	0125	60	11			00816	01327	2	24 DONALDSON AVE
NOVAK, THOMAS & MARIANNE	0190	101	22.01					2	44 E GOUVERNEUR AVE
NOVALLI, NAMIK & MUHAMED	0317	161	30			04319	00098	2	94 EASTERN WAY
NOWIK, KESARA & ANDREY	0260	140	9.01			09218	00280	2	340 ORIENT WAY
NOWINSKI, LAURIE J & MARC H	0018	8	20			08333	00651	2	263 WASHINGTON AVE
NOWLIN, NATHAN & MARIA	0377	207	14			01619	01507	2	53 MONONA AVENUE
NOWOSLAWSKI, MICHAEL & DIANA M.	0124	60	2					2	56 DONALDSON AVE
NOYES, SUZANNE P.	0089	38	13			07736	00278	2	147 HACKETT PL
NUGA, TEMILOLUWA	0382	210	1	C0043		02994	01716	2	13 CLARK COURT
NUNEZ, ABRAHAM & BRIDGET	0315	161	3			01823	02419	2	131 FERONIA WAY
NUNZIATO, FRANCIS A. & PERRI	0053	25	21			07851	00951	2	422 PARK AVE
NUNZIATO, RALPH & IRENE	0056	25.01	16					2	462 EDGEWOOD PL
NUNZIATO, MARY BETH	0192	102	20.02			04024	01594	2	5 E GOUVERNEUR AVE
NVS REALTY LLC	0317	161	20			00192	01698	2	63 FERONIA WAY
O'BOYLE, JAMES JOSEPH, III	0312	159	11			08320	00223	2	247 FERONIA WAY
O'BOYLE, LAWRENCE	0288	152	40			09214	00197	2	215 E PIERREPONT AVE
O'BOYLE, BRENDON P & KATHLEEN P	0170	89	15					2	65 CARMITA AVE
O'BRIEN, COLLEEN	0315	160	21.01			07998	00485	2	149 FERONIA WAY
O'BRIEN, MATTHEW T	0045	20	10.02			04991	01001	2	9 ALWYN TERRACE
O'CONNELL, CRAIG & SHEILA N OSHIRO	0346	178	19			04694	01178	2	27 INSLEY AVENUE
O'CONNELL, KIMBERLY & PALACIOS, OSCAR	0285	151	51			08669	00585	2	304 FERONIA WAY
O'CONNOR, JOSEPH & REGAN, ANN MARIE	0377	207	7.02			05521	01814	2	71 MONONA AVE
O'CONNOR, MARGARET (LANNI)	0262	141	1.02			08604	00264	2	281 MOUNTAIN WAY
O'CONNOR, MARK D. & LAURA A.	0011	5	30			07854	00727	2	245 W PASSAIC AVE
O'DONNELL, ROBERT & PATRICIA	0239	125	1.01					2	59 HIGHLAND CROSS
O'DONOGHUE, SHEILAGH ETAL	0071	31	46			03084	01379	2	47 W NEWELL AVE
O'DOUGHERTY, LISA	0116	52	29			03440	02074	2	38 ELM STREET
O'FLANAGAN (ETAL), DOMINICK J	0014	7	8			08299	00126	2	205 SANTIAGO AVE
O'GRADY, MARGARET M	0137	71	8			08965	00227	2	33 WASHINGTON AVE
O'HANLON, ALEXA ETAL	0242	127	5	C003A		03351	00021	2	22 SYLVAN ST

TAXING DISTRICT NO. 56 RUTHERFORD

COUNTY NO. 02 BERGEN

NAME OF OWNER ADDITIONAL OWNERS	PAGE NO.	BLOCK NO.	LOT NO.	LOT QUALIF.	ACCOUNT NO.	DEED BOOK PAGE	CLASS	PROPERTY LOCATION
O'HARA, PHILIP & KATHLEEN	0221	113.01	33.01			03802 01961	2	1 WILSON AVE
O'HARA, NEIL & JANE	0080	34	25				2	131 W PASSAIC AVE
O'KEEFE, BRIAN M.	0184	96	59				2	4 MYRTLE ST
O'KEEFE, CHERYL	0361	192	27.01			02666 01266	2	122 VANDERBURGH AVE
O'KEEFE, JAMES & JANINE M	0166	87	1			00553 00050	2	94 MORSE AVENUE
O'LEARY, MICHAEL	0041	18	8.02			09005 00308	2	209 HOLLISTER AVE
O'NEILL, HEATHER	0330	166	11.01			00880 01585	2	151 EASTERN WAY
O'NEILL, MEGGAN A	0064	28	9			08576 00785	2	72 W PIERREPONT AVE
O'NEILL, MICHAEL J. & LINDA	0311	159	5			08282 00611	2	257 FERONIA WAY
O'NEILL, PATRICK & DEBORAH	0183	96	40			08111 00719	2	38 MYRTLE ST
O'NEILL, RAYMOND	0203	105.01	2			01023 01649	2	59 DANIEL AVENUE
O'REILLY, THOMAS C & MARIANNE R ETAL	0257	137	12			02438 00917	2	126 MOUNTAIN WAY
O'ROURKE, MARK & AINA ISMAEL	0285	151.01	31			02023 00359	2	319 ORIENT WAY
O'ROURKE, KYLE & GIANGRANDE, STEPHANIE	0028	12	14			03500 00662	2	468 STUYVESANT AVE
O'ROURKE, RYAN & JENNIFER M	0069	31	10			04361 00580	2	102 VREELAND AVE
O'SHEA, SHEILA A	0248	131	45.01			01771 01525	2	256 VAN WINKLE PLACE
OBIEDZINSKI, PHILIP J. & BARBARA	0278	146	3				4A	50 ORIENT WAY
OBLAK, BRUNO & JOAN	0186	98	35.01			04526 00717	2	36 BEECH ST
OBLAK, BRUNO & JOAN	0187	98	54			04526 00711	2	2 BEECH ST
OBOYSKI, NANCY S	0164	86	4			09631 00371	2	184 WASHINGTON AVE
OBREGON, CATHERINE	0383	210	1	C0064	AA2011	04914 00507	2	55 CLARK COURT
OCHOJSKI, ERIC & KIMBERLY	0163	85	39			00629 01820	2	176 SANTIAGO AVE
OCKAY, JOHN & EMILY C	0270	144	15	C00CC		02961 00442	2	130 ORIENT WAY
OGALDEZ, AILEEN R & ERIC R	0124	60	1			04806 00768	2	60 DONALDSON AVENUE
OGANESIAN, VAZGEN & ANAHID & VAZGEN	0347	178	33			04687 01311	2	212 JACKSON AVENUE
OGANESYAN, VAGRAN & GAYANE	0341	175	7			08329 00410	2	43 JACKSON AVENUE
OH, BYOUNG MIN & RHEE, GA EUL	0178	94	13			02730 01085	2	18 SUNDERLAND AVENUE
OH, YONG KYO & SOON JA	0136	69	12.01			07634 00716	2	50 FRANKLIN PLACE
OH, YONG KYO & SOON JA	0394	222	14			08528 00675	4A	43 MEADOW ROAD
OHAEGBULAM, GOODSON C & MARTHA TORRES	0246	131	1			03681 01587	2	287 SYLVAN STREET
OKEEFE, PATRICK D & STEFANIE	0252	134	12			03378 01371	2	238 MOUNTAIN WAY
OKULA, ANDREW & MARGOT	0240	125	11			07793 00429	2	63 HIGHLAND CROSS
OKULA, ANDREW & MARGOT E	0185	98	16			08894 00131	2	23 HAWTHORNE ST
OLDS REALTY CORP., %MARIA DE NIKE	0119	55	3				4A	290 PARK AVE
OLIVEIRA, JORGE & KIMBERLY	0073	32	15			01388 01234	2	90 W NEWELL AVE
OLIVEIRA, NOE OTERO ETAL	0388	210	1	C0134		05461 01846	2	100 CLARK COURT
OLIVER, KENNETH S & ANNALISA ETAL	0097	43	43			05508 00422	2	21 SIDNEY AVENUE
OLIVIERI-GUILLOT, ROSEMARIE	0032	14	10			01690 00571	2	146 VREELAND AVENUE
OLIVO, CHARLES D & MARY M	0278	146	1			03155 01742	2	30 SPRING DELL
OLIVO, CHARLES D & MARY M	0346	178	29			02376 01339	2	204 JACKSON AVENUE
OLIVO, DANIEL CHRISTOPHER ETAL	0153	80	3.01			04035 00898	2	202 BELFORD AVE
OLIVO, MICHAEL & MAURA	0189	100	41			00207 01430	2	80 BEECH ST
OLIVO, NICHOLAS & TARA PRANIO	0377	207	13			00460 02097	2	55 MONONA AVE
OLIVOLA, JAMES J. & GAIL A.	0139	71.01	25				2	61 MAPLE ST
OLSZAK, KYLE	0128	64	9			05000 00917	2	103 MAPLE ST
OLTAR, JEFFREY	0319	163	13			01004 00342	2	88 CRANE AVE
OLUGBILE, BOLANLE ETAL	0200	104.01	65			04438 00313	2	105 DANIEL AVE
OLVESEN, MICHAEL A & MARIANNE R	0109	48	33			00011 02469	2	158 IRVING PLACE
OMAR, TAREK M & MAHARAJ, RISHARA V	0369	198	36			05200 01146	2	36 MONONA AVE
ONEN, KEIRA HANDE DEMIRKOL	0031	13	9			04991 01835	2	171 VREELAND AVE
ONORATI, VINCENZO & CHRISTINE	0239	125	5			04385 01137	2	63 RIDGE ROAD
ONORATO, DANIEL P & TORIBIA	0308	157.02	22			08410 00629	2	33 ARTHUR DR
ONORATO, MICHAEL & CHRISTINA	0348	179	3			03580 01086	2	185 VANDERBURGH AVE
ONYANGO, GERALD & VINSON, ERIN T	0367	197	9			04801 01567	2	35 MONONA AVE
OP LLC	0119	55	2			01911 00172	4A	300 PARK AVENUE
ORBE, RUBEN P & BLANCHE E	0284	151	45			03009 01918	2	311 ORIENT WAY
ORDONEZ, XAVIER & VARGAS, MELISSA	0097	43	27			02833 01826	2	40 MORSE AVENUE
ORDONEZ, XAVIER & VARGAS, MELISSA	0250	132.01	4			04111 01350	2	50 VAN RIPER AVE
ORDWAY, ROBERT & CAROL	0361	192	27.02			07653 00831	2	126 VANDERBURGH AVE
ORIANI, MICHAEL & DONNA	0018	8	2				2	115 BEECH ST
ORICCHIO, ALEXANDER	0261	140	13			05360 01578	2	358 ORIENT WAY
ORIENT MANOR CONDOMINIUM, INC.	0274	145	3				15F	78 ORIENT WAY
ORIENT PROPERTIES LLC	0290	153	2.03			08729 00012	2	161 ORIENT WAY
ORIENT WAY REALTY TRUST ETAL	0276	145	3	C201B		03286 01494	2	74 ORIENT WAY
ORIENTWAY INVESTMENTS LLC	0291	154	5	C001A		02936 00636	2	137 ORIENT WAY
ORINICK, RONALD M	0093	41	28			01240 01808	2	99 BECKWITH PLACE
ORLANDO, HEATHER	0307	157.01	43.02				2	41 CRANE AVE
ORLANDO, MICHAEL D	0312	159	26			01567 00401	2	199 FERONIA WAY

TAXING DISTRICT NO. 56 RUTHERFORD

COUNTY NO. 02 BERGEN

NAME OF OWNER ADDITIONAL OWNERS	PAGE NO.	BLOCK NO.	LOT NO.	LOT QUALIF.	ACCOUNT NO.	DEED BOOK PAGE	CLASS	PROPERTY LOCATION
ORLANDO, KRISTIN & MONTELEONE, RYAN	0072	32	9			08824 00138	2	114 W NEWELL AVE
ORLOWICZ, SARAH & GENESEE	0103	47	1.02			01775 01798	2	98 ELLIOTT PLACE
ORLOWICZ, CHARLES & PAMELA	0093	41	27				2	91 BECKWITH PLACE
ORTEGA-PRADO, FLOR A ETAL	0131	67	6			03534 00126	2	58 WASHINGTON AVE
ORTEGA, CARY REDULLA ETAL	0206	106	20			03683 01937	2	20 ADDISON AVE
ORTENSE, DANIEL	0291	154	1.01			03959 00664	2	135 HIGHLAND CROSS
ORTEZ, ANNE	0285	151.01	33			00145 00349	2	315 ORIENT WAY
ORTIZ, FAUSTO RAMIRO ETAL	0224	115	8			04407 00286	2	17 WILSON AVE
ORTIZ, MICHAEL & PASSAMANO, ALLISON	0021	9	9.02			04910 00574	2	24 PREBLE PLACE
ORTUNO, JEAN-NOEL & RENE ORTUNO-SILENO	0089	39	11			08533 00603	2	126 WOOD STREET
OSBORN, CORINNE	0079	34	7.02			02994 02051	2	122 DONALDSON AVENUE
OSBORN, KEVIN & PATRICIA	0390	211	36			03797 00350	2	114 HOBART AVE
OSINSKI, EDWD & BEATA M REMBIESA-...	0189	101	8.01			08835 00313	2	393 PARK AVE
OSPINA, JULIANA	0205	106	3		C0011	04082 01408	2	253 PARK AVE
OSTROV, COURTNEY & NEAL	0041	18	8.03			04810 01699	2	205 HOLLISTER AVE
OSTROVA, ROZA & NAGASUE, EVAN	0191	102	14			04768 01405	2	29 E GOUVERNEUR AVE
OSWANDEL, DOUGLAS & MELINDA	0094	42	11.01			02028 00217	2	80 BECKWITH PLACE
OSZMANSKI, VINCENT & LAUREN E	0054	25	27			02381 02360	2	489 EDGEWOOD PL
OTERO, FELIX & ILEANA M PEREZ-	0026	11	50			04314 01359	2	494 RIVERSIDE TERR
OTTAVIO, RODRIGO & FERNANDA	0284	151	18				2	260 FERONIA WAY
OTTO, ROY W L/E R&C	0288	152	47			08694 00120	2	248 FERONIA WAY
OUTDOOR SYSTEMS, INC.	0393	222	3			07931 00812	1	40 STATE HIGHWAY 17
OUTDOOR SYSTEMS, INC.	0394	222	3	B01			4A	40 STATE HIGHWAY 17
OUTDOOR SYSTEMS, INC.	0394	222	3	B02			4A	40 STATE HIGHWAY 17
OVALLE, ZURIEL	0327	165.01	25			04186 00054	2	18 ROLIVER STREET
OVALLES, EDWARD BENJAMIN ETAL	0067	30	2.01			03186 02172	2	28 RIVERVIEW AVE
OYOLA, NICHOLAS TRSTE	0171	89	26			03287 01906	2	94 PROSPECT PLACE
OZCAG, ISMAIL & SEMRA	0344	177.02	1		C0100	01606 02215	2	100 RIVER OAKS DRIVE
OZCILINGIR, HAKAN & OZLEM	0233	121	15			02230 00216	2	23 VAN RIPER AVE
OZEN, SEMA & MUSTAFA S	0218	112	37			04468 00483	2	50 WILSON AVE
OZER, ARIF & ECE	0259	138	8.01			02809 00206	2	68 THE TERRACE
OZER, ARIF U & ECE	0120	56	4.01			01594 00213	2	341 MORTIMER AVENUE
OZKAYA, MERT & CANSU PAK	0038	16	30.04			05215 01405	2	324 MONTROSS AVE
OZVERI, NIL SIMSEK	0287	152	25		C00A3	04103 00967	2	215 ORIENT WAY
PACHAURI, ANUKRATI ETAL	0084	36	9			03370 01374	2	165 MONTROSS AVE
PACHECO, JEAN	0020	9	4.02			05326 00182	2	42 PREBLE PLACE
PACHON, CONSUELO	0303	155	24		C001A	09503 00367	2	40 FERONIA WAY
PADDOCK, JOHN & ALPHIA	0389	211	12				2	459 WASHINGTON AVE
PADDOCK, ROBERT FLOYD	0372	203	25.01			08675 00130	2	450 UNION AVENUE
PADILLA, MARIBEL	0387	210	1		C0117	01324 01562	2	66 CLARK COURT
PADILLA, STEPHANIE	0386	210	1		C0103	03916 01529	2	38 CLARK COURT
PAHOUNTIS, KALLIOPI	0335	169	20			08460 00926	2	19 FERONIA WAY
PAI, STEVEN & KIM, EUNICE SOOYOUNG	0321	164.01	15.02			05401 01827	2	25 EVANS AVENUE
PAK, JU HUN & GLORIA E	0348	179	9			09431 00004	2	173 VANDERBURGH AVE
PAKOVICS, LOUIS A	0354	184	5			01920 00292	2	71 VANDERBURGH AVE
PAKOVICS, VILMOS & LAURA M	0074	32	32			08822 00712	2	135 WOODWARD AVE
PAKULNIEWICZ, VICTORIA & R PROSSER	0130	66	20			08891 00495	2	108 UNION AVE
PALASITS, DAVID R. (ETALS)	0253	135	14			01821 00956	2	176 MOUNTAIN WAY
PALASZEWSKI, CHRISTOPHER (ETAL)	0307	157.01	23.02			01766 01492	2	70 NEVINS STREET
PALLOTTO, MICHEAL & LUCREZIA	0033	14	31			02182 01805	2	381 CARMITA AVE
PALMER, SCOTT & ALYSON	0042	19	2.04			02314 01461	2	238 PROSPECT PLACE
PALMIERI, MARK A. & JOAN A.	0254	135.01	15.01			07720 00603	2	14 WINSLOW PLACE
PALMIERI, ANDREW T & DANAE V	0003	2	25			04687 00424	2	427 RIVERSIDE AVE
PALMO, TSERING & PHUNTSOK, KUNGA	0211	107	114			05431 00661	2	161 WHEATON PL
PALOMINO, CARMEN R	0140	71.02	8			08195 00283	2	18 CHESTNUT ST
PALSI, JOHN PAUL	0197	104	5			01793 01541	2	106 DANIEL AVENUE
PALUCH, PETER & LESIA	0214	109	7				2	63 E PIERREPONT AVENUE
PALUMBO, D M & P A	0208	106.01	48				15F	30 E NEWELL AVE
PALUMBO, GAIL	0132	67	24				2	24 MAPLE ST
PALUMMIERI, ERIC	0345	177.02	1		C0402	01674 02066	2	402 RIVER OAKS DRIVE
PALUS, ANNE SOPHIE & FOREST, XAVIER	0127	64	1			05333 00129	2	135 MAPLE ST
PANAGIOTOU, TINA N. & MAKRIS, FELICE	0277	145	7				4C	70 ORIENT WAY
PANCHI, GALO & SARA	0050	23	9.01			07653 00696	2	205 WASHINGTON AVENUE
PANDYA, DHARMESH	0134	68	29			00420 00493	2	124 CHESTNUT ST
PANEBIANCO, TIMOTHY & MARYROSE DIBIANO	0202	105	8			00388 02417	2	132 WHEATON PLACE
PANG, DEBRA	0296	154	16		C004A	08546 00913	2	95 ORIENT WAY
PANGIS, NICOLLE D	0093	41	29			03384 00619	2	105 BECKWITH PLACE
PANNELLA, ANNETTE M	0358	189.01	29			03172 00195	2	230 VANDERBURGH AVE

TAXING DISTRICT NO. 56 RUTHERFORD

COUNTY NO. 02 BERGEN

NAME OF OWNER ADDITIONAL OWNERS	PAGE NO.	BLOCK NO.	LOT NO.	LOT QUALIF.	ACCOUNT NO.	DEED BOOK PAGE	CLASS	PROPERTY LOCATION
PANNELLA, JORGE G & CIAMPI, MICHELA	0102	46	14			03318 00759	2	170 IRVING PLACE
PANSURIYA, YOGESHKUMAR & MANISHA Y	0284	151	17			05517 01393	2	275 ORIENT WAY
PANTOLIANO, BARBARA	0309	158	10			08238 00845	2	311 FERONIA WAY
PANZINO, RACHEL	0322	164.02	4.04			08014 00506	2	55 NEVINS ST
PAOLANO, ARCANGELO R. & MICHELE J.	0173	90	20			08136 00881	2	9 CARMITA AVE
PAOLAZZI, ANTHONY JR.	0061	27	13.01				2	390 PARK AVE
PAOLAZZI, ROSEMARIE	0319	163	23			00355 00671	2	52 ARTHUR DR
PAPA LIVING TRUST	0074	32	43			08400 00683	2	87 WOODWARD AVE
PAPA,KEITH & JUDY A.	0030	12	46				2	457 RIVERSIDE TERR
PAPA,NIKKI	0030	12	43.02			04921 00311	2	461 RIVERSIDE TERR
PAPARAZZO, VICTOR J & DAMATO, GINA	0340	174.01	1.03			02587 00761	2	34 RAYMOND AVENUE
PAPPAS, RICHARD	0386	210	1		C0112	03762 01183	2	56 CLARK COURT
PAPPS, DANIEL	0233	122	1.05			07883 00150	2	280 SYLVAN ST
PAPPS,ELSA	0233	122	1.01				2	241 RIDGE ROAD
PARCO PARK LLC	0189	101	5			02524 00442	4C	401 PARK AVE
PAJEJA, MARIO & AGLAHE MORALES	0285	151	50				2	300 FERONIA WAY
PAJEJA, MARIO A & AGLAHE MORALES	0315	161	5			02087 01887	2	121 FERONIA WAY
PARFOMAK, ANDREW N & MIROSLAWA	0206	106	8			01204 01035	2	35 E PIERREPONT AVE
PARIKH, GAURAV H & DIPSA G	0349	179	25			02328 01945	2	184 JACKSON AVENUE
PARIKH, NIRAV & NAMRATABEN	0114	51	5.03			01029 00333	2	79 WASHINGTON AVENUE
PARIKH, NIRAV & NAMRATABEN	0266	142.01	8			02393 01371	2	49 GARFIELD PLACE
PARIKH,NIRAV &NAMRATA	0140	71.02	7			04304 00257	2	4 CHESTNUT STREET
PARIKH,RUCHIR & BINTA	0166	87	12			03834 00840	2	31 HASBROUCK PL
PARILLO, MICHAEL	0291	154	4			08471 00444	2	145 ORIENT WAY
PARILLO,MICHAEL&PATRICIA DOUGHERTY	0124	59	27			09499 00393	2	20 W PARK PLACE
PARISI, PETER R & ROSE	0198	104	11				2	128 DANIEL AVE
PARISI,DENNIS & VALERIE	0335	169	46				2	33 E ERIE AVE
PARK & GLEN PROPTY LLC	0279	148	6			00787 01273	4A	23 PARK AVE
PARK & GLEN PROPTY LLC	0279	148	8			00787 01283	4A	21 PARK AVE
PARK & GLEN PROPTY LLC	0280	148	15.02			00787 01273	4A	21 GLEN RD
PARK & GLEN PROPTY LLC	0280	148	16.01			00787 01273	4A	27 GLEN RD
PARK APEX LLC	0146	75	18			05478 01001	4A	66 PARK AVE
PARK AVE RUTHERFORD UR REN CO ETAL	0143	73	23.01			03467 00776	1	106 PARK AVENUE
PARK AVE RUTHERFORD URC CO	0143	73	23.01		X		15F	106 PARK AVENUE
PARK AVENUE TOWNHOUSE ASSN., INC.	0193	103	1.01				15F	PARK & WOODLAND AVENUES
PARK COMMONS CONDO ASSN., INC.	0204	106	3				15F	253 PARK AVENUE
PARK RUTHERFORD LLC	0147	75	23			04880 01648	4A	46 PARK AVE
PARK, DAHYE LEE & JIN SEO	0308	157.01	46.02			04121 00995	2	39 CRANE AVE
PARK, HWA SOON	0200	104.01	43			08357 00686	2	151 DANIEL AVE
PARK, HWA YUN & JUNE	0271	144	15		C003D	05124 00379	2	130 ORIENT WAY
PARK, JINA & LIM, SOUNGJONG	0139	71.01	26			04309 00985	2	59 MAPLE STREET
PARK, JUNE & HWA YUN	0295	154	16		C001A	05147 00027	2	95 ORIENT WAY
PARK, SI WOO (ETAL)	0373	204	21			01877 01073	2	391 WASHINGTON AVE
PARKINSON, ROBERT W & MARYKATE	0214	108.01	12			01031 00243	2	330 LINCOLN AVE
PARNES WASHINGTON LLC	0089	40	2			02524 00435	4C	143 WASHINGTON AVE
PARNOFIELLO, JAMES T	0011	5	31.01			05468 00063	2	228 DONALDSON AVE
PARNOFIELLO, JOHN C & MOE, ADRIANNE	0007	4	5			05093 01385	2	281 DONALDSON AVE
PARNOFIELLO,JOHN & DIANE	0248	131	47.01				2	252 VAN WINKLE PLACE
PARYLAK, STEVEN	0060	26	20.05			05238 01890	2	398 EDGEWOOD PL
PASCALE, JOSEPH M & AMI M	0112	50	11			02664 00524	2	111 MORTIMER AVE
PASCIUTO, BARBARA	0301	155	15.04			04554 00090	2	1 ORIENT WAY
PASKAS, CRAIG R. & ELIZABETH C.	0196	103.02	16			08572 00995	2	80 DANIEL AVE
PASKAS, MICHAEL C. & TRACY A.	0091	40.01	18			07945 00282	2	123 WASHINGTON AVE
PASQUIN, ALBERT C/O DE LUCIA	0395	223	6.11			09557 00066	1	215 HIGHLAND CROSS
PASSAIC VALLEY SEWERAGE COMM.	0369	199	3				15C	W ERIE AVE
PASSIOS,GEORGE H & ALICE HOPKINS	0356	189	4			01606 01638	2	245 GRAND AVE
PATEL (TRSTE),C / BHADIYADARA TRUST	0265	142	12.03			00848 02054	2	198 ORIENT WAY
PATEL FAMILY LIVING TRUST	0099	44	21			05156 01714	2	12 SIDNEY AVENUE
PATEL, ANUJ J & RUPAL A	0039	17	24.02			00099 00160	2	199 W PASSAIC AVE
PATEL, BARKHA R & TAYSHRIBEN	0365	195	21			04367 00429	2	54 VANDERBURGH AVE
PATEL, BIPIN & NILA	0025	11	19.04			03157 01901	2	165 W PIERREPONT AVE
PATEL, BIPIN & NILA	0361	192	35			02298 01468	2	56 CLARK AVENUE
PATEL, BIPIN & NILA B	0351	181	18			02112 01309	2	7 CLARK AVENUE
PATEL, BIPIN B & NILA B	0351	181	17			08997 00490	2	11 CLARK AVENUE
PATEL, DINESH N & TULSI D	0003	2	14			05350 00636	2	209 WEST NEWELL AVENUE
PATEL, HARSH A ETALS	0350	180	28			05410 01885	2	170 JACKSON AVENUE
PATEL, HARSHAD BABUBHAI ETAL	0283	150.01	19			05270 00652	2	12 NEVINS ST
PATEL, HARSHADKU & KAPILABEN	0331	166	25.01			03495 01389	2	148 MEADOW ROAD

TAXING DISTRICT NO. 56 RUTHERFORD

COUNTY NO. 02 BERGEN

NAME OF OWNER ADDITIONAL OWNERS	PAGE NO.	BLOCK NO.	LOT NO.	LOT QUALIF.	ACCOUNT NO.	DEED BOOK	DEED PAGE	CLASS	PROPERTY LOCATION
PATEL, JAY & KATHLEEN	0361	192	37			05020	00465	2	60 CLARK AVENUE
PATEL, JAYANTI & REKHA	0144	74	8.01			09490	00187	2	67 CHESTNUT ST
PATEL, JAYSHRIBEN R ET AL	0386	210	1	C0105		02477	02206	2	42 CLARK COURT
PATEL, M. & L.	0369	198	21					2	2 VANDERBURGH AVENUE
PATEL, MAULIN M & SHEFALI	0180	95	17			02452	02200	2	25 MYRTLE STREET
PATEL, MIHIR RAJASHKUMAR ETAL	0084	36	12			05492	01418	2	155 MONTROSS AVENUE
PATEL, MITESH R & RITA M	0359	191	9.01			08205	00493	2	193 GRAND AVE
PATEL, PARESHKUMAR M & MANSI P	0352	182	5			03507	01008	2	119 VANDERBURGH AVE
PATEL, RASHMI & HAMENT	0093	42	1			08381	00613	2	106 BECKWITH PLACE
PATEL, RIDDHI	0164	86	1			05290	01857	2	194 WASHINGTON AVE
PATEL, RONAKKUMAR B & MEENA	0093	41	24			09605	00339	2	83 BECKWITH PLACE
PATEL, SATISH K	0275	145	3	C102A		08240	00237	2	78 ORIENT WAY
PATEL, TASHVINA B & BHUMI	0388	210.02	5			03489	01667	2	212 DARWIN AVE
PATEL, TUSHARKUMAR	0390	211.01	25	C0088		04494	01698	2	88 DARWIN AVENUE
PATEL, YOGENDRA & VILAS	0105	48	14			07717	00267	2	121 WOOD STREET
PATEL, ASHISHKUMAR	0155	81	7			03571	01403	2	131 JACKSON AVENUE
PATEL, ASHOK & JOCELYNE	0225	115	22					2	137 WOODLAND AVE
PATEL, ASHWINKUMAR V&PARUL A	0348	179	19			03622	00105	2	15 CARNEER AVENUE
PATEL, BAKUL C TRUSTEE	0185	97	35			04369	00393	2	281 WASHINGTON AVE
PATEL, BIPIN & NILA	0171	89	31			03898	00832	2	86 PROSPECT PLACE
PATEL, CHIRAG RAMESHBHAI ETAL	0280	149	4			04249	01503	2	108 VAN RIPER AVE
PATEL, PIYUSHKUMAR KISHORBHAI ETAL	0387	210	1	C0125		03847	01257	2	82 CLARK COURT
PATEL, RIDDHI T&TARANG G	0123	59	15			04537	00605	2	23 DONALDSON AVENUE
PATERNI, MICHAEL & ENG, DIANE	0357	189	26			03695	00016	2	176 VANDERBURGH AVE
PATERSON, JEFFREY R	0198	104	6			09437	00414	2	112 DANIEL AVE
PATHAK, KUNAL ETAL	0388	210	1	C0136		03425	01111	2	104 CLARK COURT
PATTI, GLENN & LETTIERI, KRISTIN	0095	42	23			08654	00026	2	37 MORSE AVENUE
PAULINO JR, FIDEL & BEATRICE V	0196	103.02	18.01			08428	00720	2	70 DANIEL AVE
PAWLYK, JOHN G&MARK J	0183	96	32			08631	00347	2	56 MYRTLE ST
PAZMINO, CATHERINE JUNE & SANTIAGO	0055	25.01	12			04708	01332	2	57 W GOUVERNEUR AVE
PCP ACQUISITIONS FERONIA LLC	0335	169	22.01			04564	01376	4A	1 FERONIA WAY
PCP ACQUISITIONS ORIENT GARAGE LLC	0299	155	15.02			04564	01351	4A	35 ORIENT WAY
PCP ACQUISITIONS ORIENT OFFICE LLC	0300	155	15.03			04564	01360	4A	25 ORIENT WAY
PCP ACQUISITIONS ORIENT RETAIL LLC	0300	155	15.04	C00C1		04564	01344	4A	1 ORIENT WAY
PCP ACQUISITIONS ORIENT15.05LLC NJ	0303	155	15.05			04564	01369	1	2 FERONIA WAY
PEARL, THOMAS S & MENDER, JUDITH J	0301	155	15.04	C0311		09517	00279	2	1 ORIENT WAY
PECUSZOK, ALEKSANDER	0289	152	64			07952	00966	2	214 FERONIA WAY
PEKHMANN, YULIYA & MEHEGAN III, JOSEPH	0235	122	42			04474	01960	2	232 SYLVAN STREET
PELCZYNSKI, MICHAEL & JENNIFER	0285	151.01	27			04083	01296	2	327 ORIENT WAY
PELED, PHINA TRSTE	0338	171	21.04			05118	00770	2	15 RAYMOND AVENUE
PELLAGATTI, JOSEPH & NAN ZHAO	0123	59	13.02			04692	01207	2	33 DONALDSON AVE
PELLEGRINO, LESLIE	0107	48	17	C0308		08528	00265	2	155 UNION AVE
PELLICONE, EVELYN C	0061	27	5.08			09382	00143	2	21 W VAN NESS AVE
PELZER, KEVIN	0002	2	8			00281	00372	2	221 WEST NEWELL AVENUE
PENDLETON, RONALD & JEANNE	0377	207	16			08115	00826	2	47 MONONA AVE
PENN, GREGORY & CARLA SEALES-	0364	195	7			02413	01944	2	49 WINGRA AVENUE
PENNA, DONALD	0370	200	33			01146	02475	2	96 CARNEER AVE
PENNABERE, ANTHONY & REGINA M	0229	118	2.01			01424	01376	2	25 HIGHLAND CROSS
PENNSYLVANIA LINES % NORFOLK SOUTHR	0239	125	1.03					1	W ERIE AVE
PENNSYLVANIA LINES % NORFOLK SOUTHR	0395	225	1.01					5A	W ERIE AVE
PENNSYLVANIA LINES % NORFOLK SOUTHR	0395	225	1.02					1	W ERIE AVE
PENTIMONE, LAURA	0160	84	25			04846	00781	2	91 FRANCISCO AVE
PEPITO, ROWLAND & MIZUHO	0137	71	14			01630	00988	2	49 IVY PLACE
PEPPA 5 GROUP LLC	0298	154	29			05034	00718	2	98 FERONIA WAY
PEPPA 5 LLC	0260	140	6.01			04745	01883	2	331 MOUNTAIN WAY
PERALTA-ANDRADE, JUAN M	0030	12	29			03162	00593	2	493 RIVERSIDE TERRACE
PERCHUN, MICHAEL & CHRISTINE	0101	45	12			08389	00097	2	95 ELLIOTT PLACE
PERCONTINO, MATTEO ETAL	0092	41	11			04366	00046	2	126 WASHINGTON AVENUE
PERCY INVESTMENTS LLC NJ	0086	36	21	C0201		03885	00111	2	126 HACKETT PLACE A201
PEREZ, ADRIANA J PEREZ	0351	181	9			05279	01452	2	129 VANDERBURGH AVE
PEREZ, FABIAN & CARLA NARANJO-	0138	71	17			03038	01104	2	45 IVY PL
PEREZ, JORGE & MARIA HUANCAYA-	0018	8	4			03837	01410	2	107 BEECH ST
PEREZ, MERCEDES	0137	71	10			08395	00779	2	8 AYER PL
PEREZ, ROBERTA H & FRANCISCO	0195	103.01	9.01			08273	00713	2	307 PARK AVE
PEREZ, SANTOS & OFELIA	0023	10	15.01			08388	00748	2	542 STUYVESANT AVE
PEREZ, GABRIELA & HOLDEN, MATTHEW	0185	97	32			04420	00097	2	285 WASHINGTON AVE
PEREZ, JOSEPH & EMMA A.	0235	122	40					2	238 SYLVAN ST
PEREZ, MADELINE	0276	145	3	C201F		03987	00090	2	74 ORIENT WAY

TAXING DISTRICT NO. 56 RUTHERFORD

COUNTY NO. 02 BERGEN

NAME OF OWNER ADDITIONAL OWNERS	PAGE NO.	BLOCK NO.	LOT NO.	LOT QUALIF.	ACCOUNT NO.	DEED BOOK	DEED PAGE	CLASS	PROPERTY LOCATION
PEREZ, WILLIAM & JACQUELINE HERRERA	0142	72	14.01			09161	00452	2	24 WASHINGTON AVENUE
PERLMUTTER (ETAL), STEVEN	0326	165.01	5			01421	02025	2	217 EASTERN WAY
PERNIS REAL EST INVESTMENT GRP LLC	0063	27.01	23			04059	01133	4A	7 W PIERREPONT AVE
PERRIN, MATTHEW G & VIRGINIA F	0209	107	17			00965	01436	2	400 LINCOLN AVE
PERTUZ, ADOLFO	0359	190	3			05102	00078	2	225 GRAND AVE
PESANTEZ, JOSE	0198	104	9			08420	00820	2	120 DANIEL AVE
PESKENS, ANTOINETTE	0355	186	3			00426	01369	2	43 VANDERBURGH AVE
PETERMAN, BALAZS TRSTES/ETAL	0066	29	6			04941	00434	2	33 RIVERVIEW AVE
PETERS, WILLIAM & MARILOU	0099	44	23			00312	00358	2	8 SIDNEY AVENUE
PETERSON, EARL & ANITA	0008	4	17			08159	00915	2	238 WOODWARD AVENUE
PETRELL, MEREDITH L	0337	171	17.02			05235	01826	2	21 RAYMOND AVENUE
PETRESCU, MUGUREL LUCIAN	0273	144	15	C005H		05243	00392	2	130 ORIENT WAY
PETRETTI, ERNEST W & DUROY, ALICIA	0379	210	1	C0007		08611	00727	2	503 UNION AVE
PETRIE, JAY	0109	49	10			01484	01380	2	127 IRVING PLACE
PETRIELLO, BETH	0272	144	15	C003K		02407	01676	2	130 ORIENT WAY
PETROCELLI, DANIEL	0387	210	1	C0118		04911	01918	2	68 CLARK COURT
PETRONIO, MARK & DINA	0113	50	30			09224	00091	2	122 MAPLE ST
PETROSSIAN, ROZIK & ALFRED	0189	101	8.02			05513	00790	2	389 PARK AVE
PEYSAKHOV, FELIKS & HARDIN, ANASTASIA	0331	166	20			03539	01161	2	209 SUMMIT CROSS
PEZZOLLA, F. & LEMBO, R.	0047	21	7.02					2	4 CIRCLE LANE
PFUFF, ERIC W & CARTER, EILEEN M	0309	158	24.02			02006	00469	2	44 HIGHFIELD LANE
PFLEGER, WALTER C JR & ARLENE	0347	178	45.02			09414	00392	2	318 WEST PASSAIC AVENUE
PHILLIPS II, MICHAEL LOUIS ETAL	0266	142.01	5.01			05234	01679	2	36 WINSLOW PLACE
PHILOPPS, ONEAL	0062	27.01	8			02552	00702	2	399 EDGEWOOD PL
PHILP, TARA M & ROBERT E	0202	105	9			00929	02304	2	130 WHEATON PLACE
PIATEK, MICHAEL R. & PATRICIA	0056	26	1.01					2	54 W GOUVERNEUR AVE
PICINICH, PHILIP G. & DONNA M.	0241	126	5			08043	00777	2	21 RIDGE ROAD
PICOLLI, MARIE	0237	123	7.03			08748	00774	2	164 SYLVAN ST
PICOLLI, RICHARD & VALENTE, MARY ANN	0239	125	3			07873	00309	2	71 RIDGE ROAD
PICURRO, ROXANNE	0077	33	21.02			08117	00783	2	270 MORTIMER AVE
PIEKARZ, MARYANN	0020	9	6.01	C0005		03322	00641	2	555 RIVERSIDE AVENUE
PIERSON, RICHARD C. & MARY	0318	161	36			08168	00288	2	74 EASTERN WAY
PIETANZA, RINO G & WILSON, BRI-ANNE	0268	143	9			02938	00099	2	152 ORIENT WAY
PILAR, MAULIN M & SHEFALI	0353	182	28			04413	01747	2	12 CLARK AVENUE
PILARCEK, BARBARA	0202	105	5			07880	00536	2	73 DANIEL AVENUE
PILJIC, LAUREN P	0206	106	7			01903	01519	2	31 E PIERREPONT AVE
PILLAI, MANI PRABHAKARAN ETAL	0034	15	6			03253	02036	2	199 WOODWARD AVENUE
PILLAI, RENJITH & RESHMA	0320	163.01	8.02			01521	02159	2	81 ELYCROFT PKWY
PINCHUK, JOSHUA (ETAL)	0050	23	6			01808	02343	2	124 PROSPECT PLACE
PINEDA, EDELLBERT ETAL	0322	164.02	20			05408	01763	2	33 HIGHFIELD LANE
PINGLORA III, RAYMOND M	0282	150	9			00172	02020	2	370 FERONIA WAY
PINILI, LEE	0273	144	15	C004L		01859	01123	2	130 ORIENT WAY
PINTO, RENUKA & GLEN PEREIRA	0338	171	38			01152	02076	2	34 HAWTHORNE ST
PINTO, FANIA	0287	152	25	C00B1		04746	00546	2	215 ORIENT WAY
PINTO, MAURICIO ETALS	0019	8	33.01			04052	01339	2	136 CARMITA AVE
PIPHER, RAYMOND & JANE DIETZEL	0270	144	15	C002C		08613	00658	2	130 ORIENT WAY
PIPO, DONALD J.	0059	26	12.03					2	440 EDGEWOOD PL
PIPPIN, JEREMY G & KATIE A	0012	6	7.02			02022	01669	2	261 SANTIAGO AVENUE
PIROMALLI, CHRISTINA	0285	151	52			02130	00834	2	306 FERONIA WAY
PISCIOTTA, CATERINA	0072	32	8			08586	00690	2	118 W NEWELL AVE
PISCIOTTA, DOMENICO & MARGARET	0077	33	30.01					2	103 DONALDSON AVE
PISCIOTTA, S & L	0279	148	9.02					4B	17 PARK AVENUE REAR
PISCIOTTA, SEBASTIANO & LINDA	0280	148	10			07709	00549	4A	15 PARK AVENUE
PISCIOTTA, STEVE & LISA	0044	19.01	20			08401	00249	2	223 FAIRVIEW AVE
PISCIOTTA, SEBASTIAN & LINDA	0279	148	9.01					4A	17 PARK AVENUE
PISCIOTTA, SEBASTIANO & LINDA	0280	148	11			07709	00549	4A	11 PARK AVE
PISCIOTTA, SEBASTIANO & LINDA TRSTES	0221	113.01	32.02			04972	00644	15F	204 RIDGE ROAD
PISCOPO, GEORGE & TIERNEY ETALS	0219	112	72			05100	01975	2	437 LINCOLN AVE
PISZCZATOWSKI, WLODZIMIERZ & WANDA	0170	89	7			07888	00640	2	83 CARMITA AVE
PIU, ORGES & HELDA	0256	136	21.01			03752	01264	2	105 SUMMIT CROSS
PIYUSHKUMAR HARISHBHAI GANDHI, ETAL	0174	92	19			03322	02017	2	15 WALNUT ST
PIZZA, ROSANNA (AKA ROSANNA MARRA)	0140	71.02	5			08995	00418	2	10 CHESTNUT ST
PIZZONE, KELLY	0336	170	11			02596	01137	2	63 ST CLAIR AVE
PIZZUTI III, ROBERT	0348	179	17			04462	01863	2	19 CARNEER AVE
PKB LLC	0317	161	22			09163	00108	2	130 EASTERN WAY
PLANT, ROBERT & BARBARA	0047	21	13					2	175 PROSPECT PLACE
PLARRE, GEORGE R	0152	78	18			09617	00106	4A	25 W ERIE AVE
PLARRE, GEORGE R	0294	154	14	C03B1		00050	01083	2	101 ORIENT WAY

TAXING DISTRICT NO. 56 RUTHERFORD

COUNTY NO. 02 BERGEN

NAME OF OWNER ADDITIONAL OWNERS	PAGE NO.	BLOCK NO.	LOT NO.	LOT QUALIF.	ACCOUNT NO.	DEED BOOK PAGE	CLASS	PROPERTY LOCATION
PLESSEL, PAUL & CYNTHIA A	0233	121	13			08089 00949	2	15 VAN RIPER AVE
PLESSEL, PAUL J TRSTE	0231	120	14			02537 01065	2	18 VAN RIPER AVE
PLUM DOOR REAL ESTATE LLC NJ	0120	57	1			04579 01672	2	323 MORTIMER AVE
PLUNKETT, JAKE A & EZURA, SACHIKO A	0269	144	13.02			03923 01908	2	115 HIGHLAND CROSS
PODESTA, LISA A	0318	161	33			00752 00844	2	84 EASTERN WAY
PODLASKI, JOSEPH & ROCHELLE	0355	184	17				2	76 JACKSON AVENUE
PODOBINSKY, PETER & MONICA	0083	35.02	17			05031 01769	2	202 WOOD STREET
POINDEXTER, ROBERT & C.	0059	26	12.02				2	444 EDGEWOOD PL
POLAT, ERGUN & DERYA	0140	71.02	4.01			03381 01951	2	14 CHESTNUT ST
POLATZ, BERNARD J	0051	24	5.01			08647 00551	2	220 UNION AVE
POLI, RINO & GRACE	0306	157.01	1.02			09469 00386	2	28 NEVINS ST
POLIFRONE, KIMBERLY & MARY KATE	0190	101	23.01			04890 00251	2	36 E GOUVERNEUR AVE
POLITO, JAMES F SR & DANA	0307	157.01	28.01			09620 00198	2	71 CRANE AVE
POLLIFRONE, JOSEPH F. & DENISE M.	0306	157	43				2	44 ARTHUR DRIVE
POLUAN, TEDD & JAIME	0214	108.01	15.02			08542 00537	2	64 E PIERREPONT AVE
POLUAN, TEDD & JAIME L	0371	200.01	14.02			00735 00001	2	248 GRAND AVE
POMAR, NELIA	0258	138	1			08789 00493	2	43 E PASSAIC AVE
PONDO, JAROSLAW S & EWA	0111	49	31			08200 00468	2	146 MORTIMER AVE
PONTI, CHARLES & NICOLE	0070	31	27			03960 01384	2	121 W NEWELL AVE
PONTI, GERALDINE & HYLAND, ROSEMARY	0040	17	31			01881 01772	2	306 MONTROSS AVE
POONPHOL, KANJANA	0292	154	5		C003D	08956 00495	2	137 ORIENT WAY
POPE, NOREEN B.	0157	82	6				2	189 BELFORD AVENUE
POPECK, CHARLES & DIANE	0316	161	10			08756 00507	2	101 FERONIA WAY
PORRO, KEVIN A	0151	77	13			01342 01944	2	7 CHESTNUT STREET
PORTA, NICHOLAS & DONEEN	0007	4	5.01			09029 00082	2	277 DONALDSON AVE
PORTER, DAMION	0050	23	12			02711 01498	2	125 CARMITA AVE
PORTER, DAVID D	0088	36	34.01			03683 00928	2	176 FAIRVIEW AVE
POSPICHAL, LUKAS & LUCIE	0008	4	20			01058 00141	2	243 DONALDSON AVE
POTOR, THOMAS & CONSTANCE	0374	205	17			08951 00258	2	63 WINGRA AVE
POWER, GREGORY & LORENA GOMEZ-	0120	56	2.01			03896 00692	2	327 MORTIMER AVE
POWERS III, CHARLES A	0378	208	1			02752 01907	2	76 MONONA AVE
PRADHAN, NU RAJ & AMI	0208	106.01	52			03913 01193	2	36 E NEWELL AVE
PRADHAN, ROBIN	0269	144	13.01			03789 00621	2	111 HIGHLAND CROSS
PRAIS, ALOIS G. & KATARINA	0216	109.01	28				2	20 E PARK PLACE
PREKAS, ANTONIOS & ANGELIKI	0190	101	24			07515 00281	2	30 E GOUVERNEUR AVENUE
PRENTER, BRIAN P	0056	26	1.04			04236 01394	2	66 W GOUVERNEUR AVENUE
PRESSEY, MICHAEL & DIONNE BELL-	0023	10	18.01			05425 00001	2	524 STUYVESANT AVE
PRIETO, JOE & EMILY ANN & AMANDA R	0325	165	11			04175 01415	2	261 E PIERREPONT AVE
PRIME INVSTMT PROP LTD & TRACY WINROW	0299	155	11			08091 00802	4A	47 ORIENT WAY
PRIME INVSTMT PROP, LLC & TRACY WINROW	0299	155	12			07649 00187	4A	41 ORIENT WAY
PRIMIANO, GERALDINE	0009	5	6				2	297 W PASSAIC AVE
PRINCE, BARBARA J, WILLIAM G & THOMAS E	0373	204	27			08651 00643	2	74 HOBART AVE
PRIORE, ALICIA M	0106	48	17			08159 00648	2	155 UNION AVE
PRISCO, JOSEPH F & PARDEE, ELLEN	0197	103.02	19.01			05255 00497	2	7 DELAFIELD AVE
PRISTINE PROPERTIES II LLC NJ	0061	27	14.01		L/T-I.CA	04785 01178	2	384 PARK AVE
PROBIS JR, STEVEN R & FRAIN, LAUREN	0168	87	53			04378 01574	2	52 MONTROSS AVE
PROCIDA-GREENWOOD, KERRY F	0189	101	7			09619 00125	2	397 PARK AVE
PROGNI, FRROK & VATAJ, ESMERALDA	0354	183	14			04757 00457	2	90 JACKSON AVENUE
PROTOPAPAS, MARIA	0227	116.01	27			03200 02233	2	75 E PIERREPONT AVE
PROVISIERO, AMY & JOHN P	0033	14	20			01192 01785	2	165 W NEWELL AVE
PRYOR, SHARON	0380	210	1		C0024	04617 01741	2	106 DARWIN AVE
PRZEBIGLEC, MICHAEL E & AMY E KOVAL	0134	68	21			01334 00859	2	156 CHESTNUT ST
PTAK, ALEXANDRA	0383	210	1		C0062	03211 02068	2	51 CLARK COURT
PUGLISI, LORENZO & JOANNA	0235	122	27			03595 00089	2	266 SYLVAN STREET
PUGLISI, TRINA M & TARLTON, MICHAEL A	0356	187	1			01190 01323	2	32 JACKSON AVENUE
PULSINELLE, STEPHANIE	0195	103.01	9			08200 00461	2	11 E VAN NESS AVE
PUNALES ACEVEDO, ARLENE ETAL	0244	130	24			04958 00697	2	198 WOODLAND AVE
PUNUKOLLU, SHIVAJI R & SUNANDA MOVVA	0286	152	10			09221 00080	2	245 ORIENT WAY
PURCELL, CAROL	0294	154	14		C02B1	09189 00348	2	101 ORIENT WAY
PURCELL, CAROL A.	0214	109	1			07893 00886	2	37 E PIERREPONT AVE
PURDY, WAYNE	0041	18	7.01				2	188 W PASSAIC AVE
PURNELL, ROBERT F. & SANDRA	0279	148	4				4A	31 PARK AVENUE
PUROHIT, JITESHKUMAR & SHIMLA J	0047	21	10			03307 01181	2	187 PROSPECT PLACE
PUSO, JOHN & MELISSA JATCZYSZYN	0364	194	26			08652 00745	2	78 VANDERBURGH AVE
PUSO, PATRICIA (ETALS), LIFE TENANT	0221	113.01	37			01697 01444	2	190 RIDGE ROAD
PUZIO, CAROL	0173	90	50				2	4 COURRIER PLACE
PYRAMID INVESTMENTS	0105	48	17		C0106		2	155 UNION AVE
QERIMAJ, DARDAN & ANIDA	0171	89	24			02354 00893	2	202 WASHINGTON AVE

TAXING DISTRICT NO. 56 RUTHERFORD

COUNTY NO. 02 BERGEN

NAME OF OWNER ADDITIONAL OWNERS	PAGE NO.	BLOCK NO.	LOT NO.	LOT QUALIF.	ACCOUNT NO.	DEED BOOK	DEED PAGE	CLASS	PROPERTY LOCATION
QIAN, STEPHEN & PARK, ANNA	0081	34	33.01			05379	01534	2	87 W PASSAIC AVE
QUAAS, GARY F.	0091	41	1.01					2	97 MONTROSS AVE
QUELI, JAMES JR & DANIELLE M	0026	11	40			08770	00266	2	478 RIVERSIDE TERR
QUIMBAYO, YANCY	0388	210	1	C0135		03989	01187	2	102 CLARK COURT
QUINN, CHARLES & ROSELLE	0253	135.01	4					2	199 SYLVAN ST
QUINN, JEFFREY J ETAL	0110	49	22			02441	01568	2	110 MORTIMER AVE
QUINN, BRET T	0274	144	27			03903	01823	2	92 ORIENT WAY
R.C. ARCHDIOCESE OF NEWARK	0128	64	18					15D	87 UNION AVE
R.C. ARCHDIOCESE OF NEWARK	0129	64	19					15D	58 HOME AVE
R.C. ARCHDIOCESE OF NEWARK	0129	64	21					15D	64 HOME AVE
R.N.F., LLC	0333	168	19			08560	00308	4A	104 MEADOW ROAD
R.N.F., LLC	0333	168	20			08560	00301	4A	96 MEADOW ROAD
RABASCA, MICHAEL & NATHALIE	0237	123	7			03825	01953	2	139 RIDGE ROAD
RACANIELLO GARDNER, LISA	0237	123	10.01			01089	01246	2	152 SYLVAN ST
RACCUIA, ANTHONY	0253	135	10			07850	00030	2	15 WINSLOW PLACE
RACI, JUSUF & CORNELIU GOJE	0184	97	23			01995	00596	2	104 BEECH STREET
RAD, ALEJANDRO (ETAL)	0152	79	7			01772	00963	2	229 JACKSON AVENUE
RADLOFF, GWENDELLYN M.	0231	120.01	31.02					2	27 BARROWS AVE
RADOCHA, LAURA M (ANTONACCI) ETAL	0317	161	23			04859	01658	2	128 EASTERN WAY
RADOMSKI, EMILY ETALS	0171	89	19			03077	01505	2	57 CARMITA AVE
RAFFANELLO, ALAN & DONNA	0236	123	2.01			09432	00239	2	210 SYLVAN ST
RAFIQUE, NIGHAT	0087	36	21	C0302		02888	00746	2	126 HACKETT PLACE A302
RAFIQUE, NIGHAT	0385	210	1	C0096		02096	00345	2	24 CLARK COURT
RAFIQUE, NIGHAT & MIRZA, MEHWISH	0303	155	15.04	C0509		05413	01992	2	1 ORIENT WAY
RAFIQUE, NIGHAT & MIRZA, MEHWISH	0385	210	1	C0097		05414	00001	2	26 CLARK COURT
RAGAZZO, FRANK & ROSARIA	0078	34	3.02			00000	00000	2	273 MONTROSS AVE
RAGUZ, SRDAN & GRANDE, SERINA	0263	141	10			04895	00544	2	255 MOUNTAIN WAY
RAHMAN, SALIM & PUKHRAJ	0094	42	7					2	100 BECKWITH PLACE
RAHNEEMOON, SEYEDEH SHAKIBA	0034	15	15			03558	00272	2	148 W NEWELL AVE
RAINES, JOHN R. & KATHLEEN L.	0231	120.01	40					2	42 VAN RIPER AVE
RAITH, VINCENT & LAURA	0189	100	34			08445	00130	2	47 SUNDERLAND AVE
RAITI, JOHN & HAJIYEVA, NAZRIN ETLS	0158	83	6			05453	01660	2	164 SPRINGFIELD AVE
RAJ, SHROFF	0090	40	5			02212	02134	2	184 UNION AVE
RAJAN, SRIJU VELIYIL ETAL	0306	157	45.02			04471	01398	2	403 FERONIA WAY
RAJVAIDYA, NAISHADH & REKHA	0162	85	20			08345	00184	2	153-155 SPRINGFIELD AVE
RAJVAIDYA, NAISHADH & REKHA	0126	60	18.02					2	39 W PASSAIC AVE
RAKRATANAKHON, NUTHAPUN	0007	4	6			00343	02418	2	275 DONALDSON AVE
RALPH, JOSEPH	0207	106.01	32			02897	02267	2	53 ADDISON AVE
RAMAC, DANIEL C & WANNATORN P	0288	152	34			08509	00302	2	201 E PIERREPONT AVENUE
RAMAKRISHNAN, HOSAHUTTY & LALITHA	0261	140	20			08002	00894	2	374 ORIENT WAY
RAMAKRISHNAN, SUBRAMANIAN, ETALS.	0358	189.01	16			07994	00894	2	196 VANDERBURGH AVE
RAMALINGAN, SARAVANAN ETAL	0237	123	9			04120	01233	2	121 RIDGE ROAD
RAMANI, DHIRUBHAI LAXMANBHAI	0083	36	5			05102	01080	2	181 MONTROSS AVE
RAMDIAL, VEJILAXMIE	0334	169	5			07913	00327	2	49 FERONIA WAY
RAMIREZ, JOSE	0288	152	25	C00C4		05515	00641	2	215 ORIENT WAY
RAMIREZ, JOSE PABLO	0387	210	1	C0124		05078	00198	2	80 CLARK COURT
RAMIREZ, LIZBETH R	0090	40	11			03191	01960	2	139 WASHINGTON AVENUE
RAMIREZ, LIZBETH R	0284	151	14			04502	01842	2	285 ORIENT WAY
RAMIREZ, ORLANDO ETAL	0365	195	24			03335	00236	2	60 VANDERBURGH AVE
RAMIREZ, GABRIEL & YOCUS, SAMANTHA	0161	85	16			04809	00104	2	169 SPRINGFIELD AVE
RAMIREZ, THOMAS W & ELBA I	0216	109.01	18					2	35 E NEWELL AVE
RAMLJAK, SILVIJE & SOFIJA R	0377	207	9.02			01722	00775	2	63 MONONA AVENUE
RAMMI 95 LLC	0295	154	16	C00CC		04929	01401	2	95 ORIENT WAY
RAMOS, ANA S	0193	102	33			08627	00247	2	98 DELAFIELD AVE
RAMOS, ANGEL R & MARILINE	0360	192	1.01			09495	00463	2	185 GRAND AVE
RAMOS, DAWN M	0351	181	22			00595	01444	2	138 JACKSON AVENUE
RAMOS, ISAIAS	0312	159	28			08315	00804	2	195 FERONIA WAY
RAMOS, JAVIER ETAL	0061	27	15			05400	00411	2	382 PARK AVE
RAMOS, TANIA C	0055	25.01	9			02614	01615	2	499 STUYVESANT AVE
RAMPERSAUD, SALEEMA	0324	164.03	18			00986	00472	2	41 ELYCROFT PKWY
RAMSAROOP, UMESH & KATHERINA MANGAL-	0007	4	13			04034	01039	2	242 WOODWARD AVE
RAMSAROOP SINGH, PRAKASH	0002	2	1.01			04738	00286	2	417 RIVERSIDE AVENUE
RAMUNIGARI NAVEEN KUMAR G	0244	130	16			03502	00881	2	188 WOODLAND AVE
RAMYDIA INVESTMENTS LLC	0107	48	17	C0304		05235	00858	2	155 UNION AVE
RANA, AJAYKUMAR V & BHAVANA A	0363	194	1.13			02038	00978	2	375 WASHINGTON AVE
RANA, PURVI & RANA, NILESHKUMAR T	0285	151.01	35			04411	00602	2	11 NEVINS ST
RANA, RAJESH P. & ANJANA R.	0051	24	1.02			07842	00714	2	135 PROSPECT PLACE
RANA, TEJAS	0105	48	17	C00B1		03132	01394	2	155 UNION AVE

TAXING DISTRICT NO. 56 RUTHERFORD

COUNTY NO. 02 BERGEN

NAME OF OWNER ADDITIONAL OWNERS	PAGE NO.	BLOCK NO.	LOT NO.	LOT QUALIF.	ACCOUNT NO.	DEED BOOK	DEED PAGE	CLASS	PROPERTY LOCATION
RANA, VIJAY & SANDHYA	0385	210	1	C0091		01567	01519	2	14 CLARK COURT
RANCE JR, PAUL D & JACLYN F	0211	107	111			03791	01555	2	165 WHEATON PL
RANGANATHAIAH, THIPPANAHALLI H	0051	24	2			01745	01547	2	238 UNION AVENUE
RAO, JOSEPH & RENEE AUBERT	0260	140	8					2	323 MOUNTAIN WAY
RAPETTI, ANTHONY & CHERYL WLOCH-RAP	0209	107	24			00210	01268	2	416 LINCOLN AVE
RASPA, M NICHOLAS	0234	122	25					2	272 SYLVAN ST
RASTEIRO, MIGUEL & MIGUEL, SUSANNE	0038	17	12			09207	00087	2	180 DONALDSON AVE
RATKOWSKI, THOMAS & ELIZABETH	0163	85	36					2	188 SANTIAGO AVE
RAU, ALEX & KRISTY LYNN	0075	33	7.01			08701	00944	2	130 WOODWARD AVE
RAVAL, SHIVANG & RIDDHI	0107	48	17	C0210		04501	01819	2	155 UNION AVE
RAYMOND, SPENCER S	0166	87	5			05179	00223	2	47 HASBROUCK PL
RAYOT, RONALD P ETALS	0336	170	25			01972	01658	2	64 BEECH ST
REA, PAUL & ATTILIO, MICHELLE M	0203	105.01	4			03898	01074	2	55 DANIEL AVENUE
REBELLO, JESSICA & FLOYD & DEANNE	0219	112	64			03362	00446	2	421 LINCOLN AVE
RECINE, GREGORY J & PAMELA M.T.	0257	137	9			09586	00461	2	83 SYLVAN ST
REDINGTON, BRIAN T & PATRICIA	0281	150	1.13			09149	00448	2	366 FERONIA WAY
REENSTRA-BRYANT, ROBIN	0025	11	23			08455	00216	2	RIVERSIDE TERR
REENSTRA-BRYANT, ROBIN	0025	11	24			08455	00216	2	450 RIVERSIDE TERR
REFOLO (TRSTES ETAL), JOHN & FLORENCE	0156	81	13			01405	01669	2	164 BELFORD AVE
REFOLO, DENISE B & MILEWSKI, T.P	0207	106.01	18			00164	00644	2	25 ADDISON AVE
REFORMATO, LUCIEN A & JACQUELYN M	0367	197	3			02531	01168	2	42 YAHARA AVE
REGAL MANOR CONDO ASSN., INC.	0291	154	5					15F	137 ORIENT WAY
REGAN, TIMOTHY P & LAURA M	0249	132	2			00703	00632	2	75 BARROWS AVE
REHMAN, NAJEEB ETALS	0198	104	14			03061	00532	2	138 DANIEL AVE
REICHERZ, HAROLD & ELAINE	0053	25	20					2	428 PARK AVE
REID, JOHN ANTHONY & BONNIE	0157	82	8			08370	00638	2	181 BELFORD AVE
REID, THOMAS W.	0178	93	43					2	100 CARMITA AVE
REIGER, RICHARD W & LAURA	0363	194	1.12			08329	00401	2	371 WASHINGTON AVE
REILLY, ANNE MARIE	0332	168	14	C0B04		09134	00397	2	61 EASTERN WAY
REILLY, THOMAS & MARGARET ETAL	0132	67	26			05225	00294	2	22 MAPLE ST
REIMON, EDWIN A. & JUDITH	0153	80	1			08033	00383	2	142 FRANCISCO AVE
REIRIZ, MANUEL & ROSE E.	0252	134	16					2	150 E PIERREPONT AVE
REITEMEYER, PAUL A	0207	106.01	40			08238	00986	2	12 E NEWELL AVE
REMACHE, JODY & CHAVARRIA, JESSICA	0362	193	15			03560	00241	2	80 VANDERBURGH AVE
REMIAS, ANDREW & ANNE MARIE	0284	151	14.03			08815	00475	2	266 FERONIA WAY
REMIS, SAMUEL J & CHRISTOPHER L	0208	106.01	56			04900	00028	2	42 E NEWELL AVE
REMS, KYLE & COURTNEY	0243	130	6			04409	00675	2	311 SYLVAN ST
REMUSZKA, JOSEPH & JULIANA C	0303	155	15.04	C0505		01645	02317	2	1 ORIENT WAY
RENARD, FRANTZ & FILIPPI, KRYSLAND	0090	40.01	14			04420	01325	2	17 HACKETT PL
RENAULT, FANNY & PERNO, RONALD JASON	0038	17	5.01			01648	01767	2	206 DONALDSON AVENUE
RENDINE, ALEX & MARIA	0008	4	27.01			08071	00955	2	346 CARMITA AVE
RENGIFO, HAROLD TIMARAN ETAL	0193	102.01	5			04335	01305	2	109 DELAFIELD AVE
RENTALS OF NJ INC	0058	26	9.06			09424	00257	2	107 W PIERREPONT AVENUE
RENTSCHLER, SAMUEL	0215	109	17			04567	00050	2	36 ADDISON AVENUE
RENTSCHLER, SAMUEL & KELLY	0226	116	10			05371	00605	2	61 ADDISON AVE
RENUKDas, NEHA	0118	53	48			05145	01415	2	1 MORSE AVENUE
RENTZ-CUSTODE, EMILY	0349	179	37			05261	00277	2	26 INSLEY AVENUE
RENZA, NANCY	0316	161	13.01			08991	00021	2	89 FERONIA WAY
RESCH, KELLY D. & FLYNN, DIANE M.	0051	24	5.02					2	138 MONTROSS AVE
RESPASS, BRYAN & HELEN	0037	16	15.03			08475	00324	2	336 MONTROSS AVE
RESTIVO, FRANK	0331	166	23.01			01235	00049	2	215 SUMMIT CROSS
RESWICK, JEAN CHESTER	0312	159	19			08159	00071	2	233 FERONIA WAY
RETIAN, RAUL & LEVKOVA, ANNA	0275	145	3	C101E		05088	00450	2	78 ORIENT WAY
REUTER, JR J W & J B	0009	5	4					2	287 JACKSON AVENUE
REYES, SUSAN	0031	14	1			08420	00960	2	182 VREELAND AVE
REYNOLDS, JODY	0358	189.01	25			08594	00109	2	222 VANDERBURGH AVE
REYNOLDS, JOHN & MARRERO, L A	0173	90	37			00070	02385	2	32 COURRIER PL
REYNOLDS, PHILIP & SUZANNE	0226	116	8					2	120 RIDGE ROAD
RHODY, EDMUND & PRUDENCE B	0130	66	11			02194	01698	2	67 GROVE STREET
RIBADENEYRA, ERIC & BRENDA	0223	114	51			00409	02286	2	272 RIDGE ROAD
RIBADENEYRA, JOYCE	0212	108	23					2	82 E VAN NESS AVE
RICCOBONO, JOHN & NOVIA, ABBEY	0028	12	4			04512	00513	2	135 W PIERREPONT AVE
RICE, BRIAN C & BRIDGEEN HALE	0354	184	1.02			09114	00368	2	24 HOBART AVE
RICH AND TINA LLC	0289	153	1			05518	00186	2	191 ORIENT WAY
RICHARD, THOMAS C & ELEANORE C	0040	17	27			01712	00774	2	191 W PASSAIC AVE
RIENSTRA, SUSAN	0311	158.01	7			08708	00862	2	230 E PIERREPONT AVE
RIENZI, BARBARA	0070	31	18					2	66 VREELAND AVE
RIPER, JESSICA VAN	0104	48	5			03052	00423	2	157 WOOD STREET

TAXING DISTRICT NO. 56 RUTHERFORD

COUNTY NO. 02 BERGEN

NAME OF OWNER ADDITIONAL OWNERS	PAGE NO.	BLOCK NO.	LOT NO.	LOT QUALIF.	ACCOUNT NO.	DEED BOOK PAGE	CLASS	PROPERTY LOCATION
RISE HOME BUYERS LLC	0104	47	15			05486 00850	2	182 MORTIMER AVE
RISE HOME BUYERS LLC	0221	114	9.02			05472 00190	2	115 WILSON AVE
RISER, THOMAS & DANIELA	0177	93	42			00874 01293	2	102 CARMITA AVE
RISER, THOMAS W. & ELLEN A. TDV	0167	87	25				15F	5 HASBROUCK PL
RISHI, AJAY K & PRASHNA	0217	110	9			01639 00510	2	58 LINCOLN AVENUE
RISHI, AJAY KUMAR & PRASHNA P	0075	32	47			05291 00221	2	71 WOODWARD AVENUE
RISHI, AJAY KUMAR & PRASHNA P	0124	60	4			04474 01911	2	52 DONALDSON AVENUE
RISKOV, IVAYLO & RISKOVA, MARIYA	0073	32	27			02025 01164	2	42 W NEWELL AVE
RISOLI, MARK A & PAULA G	0305	157	33			02418 01623	2	12 ARTHUR DR
RIVAS, MICHAEL & DE SILVA, CAROLINA	0115	52	5			04389 00353	2	88 WASHINGTON AVE
RIVAS, MIGUEL & JACQUELINE	0069	31	17			08528 00437	2	70 VREELAND AVE
RIVER OAKS VILLAS CONDO ASSN., INC.	0344	177.02	1				15F	RIVER OAKS DRIVE
RIVER VILLAGE CORP. C/O CREST MGMT	0390	211.01	1				4C	510 UNION AVE
RIVERA HUERTA, XIMENA I ETAL	0063	27.01	15			03335 02051	2	12 W VAN NESS AVE
RIVERA-SHAW, LAUREN J & MATTHEW W	0035	15	24			02069 00660	2	187 WOODWARD AVE
RIVERA, NORBERTO & LAHOTI, RAJAT	0253	135.01	1			03214 00417	2	1 GARFIELD PLACE
RIVERO, TANYA & LOPEZ, LUIS ANGEL	0144	74	2			04623 00090	2	89 CHESTNUT STREET
RIVERS, MICHAEL J & LISSA	0234	122	26			03854 00816	2	270 SYLVAN ST
RIVERSIDE CT. CONDOS ASSN., INC.	0020	9	6.01				15F	555 RIVERSIDE AVENUE
RIVIELLO, ALEXANDER & SAMANTHA B	0230	120	10			04159 00360	2	14 VAN RIPER AVE
RIZZI, CORRADO A ETALS	0160	85	3.01			03566 00114	2	98 FRANCISCO AVE
RIZZO JR, CHARISSE M & SAM	0068	30	5			03632 01897	2	47 VREELAND AVE
RIZZO, JAMES G	0053	25	21.01			08673 00128	2	418 PARK AVE
RIZZO, JAMES G	0144	74	3			08895 00439	2	85 CHESTNUT ST
RIZZO, JAMES G & DONNA	0061	27	13.05			08330 00739	2	8 W GOUVERNEUR AVE
RIZZO, JAMES G. & DONNA	0304	157	9				2	395 FERONIA WAY
RIZZO, JOSEPH & JESSICA A	0004	3	1.04			03627 01953	2	226 W NEWELL AVE
RIZZO, MICHAEL	0286	152	5			04719 01791	2	255 ORIENT WAY
RIZZUTO, EDWARD & ARLENE TDV	0039	17	21				15F	211 W PASSAIC AVE
RM HOTEL PROPERTY LLC	0392	219.03	47.03		HM	05470 00297	4A	801 RUTHERFORD AVENUE
RM HOTEL PROPERTY LLC	0392	219.03	47.03	T01		03183 02147	4A	801 RUTHERFORD AVENUE
ROA, RENE JR & ALISON M	0013	6	22.03			08693 00304	15F	242 CARMITA AVE
ROBERSON, MATTHEW C & MARIA BEGG-	0290	153	5			03090 01089	2	140 HIGHLAND CROSS
ROBERTS, JAMES & DEBRA	0157	82	4			03287 01191	2	197 BELFORD AVE
ROBERTS, RICHARD	0061	27	16			08115 00764	2	378 PARK AVE
ROBERTS, RICHARD R	0059	26	11			08433 00906	2	44 W GOUVERNEUR AVE
ROBERTSON, MATTHEW & LISA SCHWARTZ	0201	104.01	77			01068 02335	2	166 WHEATON PL
ROBIE, FRANK D. & DEBORAH	0328	165.02	11				2	9 ROLIVER STREET
ROBIN, CRAIG D & MELISSA C	0048	21.01	4			09109 00227	2	8 ALWYN TERRACE
ROBINSON, DANIEL & CYNTHIA	0100	45	4			03576 00520	2	98 W PASSAIC AVE
ROBINSON, LILMAKA	0001	1	1.03			04713 00348	2	378 RIVERSIDE AVENUE
ROBINSON, THOMAS & THERESA	0339	173	1.19			08285 00917	2	65 JACKSON AVENUE
ROBLES, LUIS	0025	11	19.01			04718 00589	2	177 W PIERREPONT AVE
ROCHA-LEITE, L AND MUSIARZ-LEITE, T	0289	152	55			09094 00011	2	232 FERONIA WAY
ROCHA, MARK & ELISSA MARIA	0028	12	8.01			03303 00482	2	438 STUYVESANT AVE
ROCHA, JOSE & COSTANZA, THERESA	0177	93	23			08406 00317	2	224 WASHINGTON AVE
RODRIGUES, NELSON S	0003	2	15			03665 00783	2	207 W NEWELL AVE
RODRIGUEZ JR, LUIS & KATERINA M	0058	26	9.02			08619 00361	2	91 W PIERREPONT AVE
RODRIGUEZ, ALEXANDER ETAL	0313	159	44			03388 00636	1	232 EASTERN WAY
RODRIGUEZ, ALMA G	0027	11.01	18			00998 00405	2	448 RIVERSIDE AVE
RODRIGUEZ, CAMILO & ROSA	0046	21	3.08			05090 00884	2	214 FAIRVIEW AVE
RODRIGUEZ, CESAR & AMY	0062	27.01	11.01			02982 01707	2	31 W PIERREPONT AVE
RODRIGUEZ, FRANK N & DORA E	0098	44	3			00785 02329	2	21 MONTROSS AVE
RODRIGUEZ, JORGE J & VASQUEZ, DILYS	0175	92	47			08559 00690	2	20 CARMITA AVENUE
RODRIGUEZ, JOSE L & TEJADA, DEANNA	0350	180	25			02965 00728	2	166 JACKSON AVENUE
RODRIGUEZ, LEONARDO & JILL	0088	38	4			01520 02004	2	154 FAIRVIEW AVENUE
RODRIGUEZ, LEONEL ETAL	0031	14	2			05480 01968	2	178 VREELAND AVE
RODRIGUEZ, LUIS A & OLGA	0342	175	14.01			08865 00478	2	30 CARLTON PLACE
RODRIGUEZ, ONEYDA & GUAMAN, LUIS	0329	165.02	22.02			08695 00724	2	214 SUMMIT CROSS
RODRIGUEZ, OSCAR & GWENDOLYN	0334	169	19			08818 00648	2	21 FERONIA WAY
RODRIGUEZ, IRVIN & ACOSTA, MARILYN	0185	98	14			04014 01356	2	29 HAWTHORNE STREET
RODRIGUEZ, JAVIER & ELSA M	0120	57	2			04162 00058	2	321 MORTIMER AVENUE
RODRIGUEZ, MARIA J	0193	102.01	23.03			03970 00223	2	51 MARGINAL ROAD
RODRIGUEZ, REYNALDO A & MARIE S	0100	45	7.01			04892 00730	2	206 MORTIMER AVE
ROGACZEWSKI, RADOSLAW & ALILIO, MARCY	0014	7	6			02760 01292	2	213 SANTIAGO AVE
ROGERS, DENNIS & LORIANNE	0213	108.01	2			08657 00283	2	47 WHEATON PL
ROGERS, JENNIFER & REGINALD & A BOREMAN	0356	187	5			09081 00494	2	19 VANDERBURGH AVE
ROH, KANG AH	0205	106	3	C0012		08471 00836	2	253 PARK AVE

TAXING DISTRICT NO. 56 RUTHERFORD

COUNTY NO. 02 BERGEN

NAME OF OWNER ADDITIONAL OWNERS	PAGE NO.	BLOCK NO.	LOT NO.	LOT QUALIF.	ACCOUNT NO.	DEED BOOK	DEED PAGE	CLASS	PROPERTY LOCATION
ROJAS, FREDDY & CHRISTINA	0120	56	3			01954	00465	2	325 MORTIMER AVE
ROJAS, GABRIELA	0294	154	14		C03A8	05380	01184	2	88 FERONIA WAY
ROJAS, JUAN C & SUSANA	0166	87	7			08611	00221	2	43 HASBROUCK PL
ROKAD, KIRIT & HINA	0362	193	33			02992	00411	2	434 UNION AVE
ROKKAM, SRINIVASA	0169	88	21			03245	00116	2	17 COURRIER PL
ROLLER, ROBERT M & ELLEN C	0203	105	22			01362	01576	2	108 WHEATON PLACE
ROLLER, LORI & DAVID STASELLS	0096	43	6			08808	00628	2	39 MONTROSS AVE
ROMA, AUUSTIN & LAUREN	0124	59	29			05129	01400	2	12 WEST PARK PLACE
ROMAGLIA, GLEN CHARLES & RENEE	0349	179	43					2	38 INSLEY AVENUE
ROMAN, JOSE MIGUEL	0285	151.01	25			03135	00095	2	331 ORIENT WAY
RONCO, DOMENICK & JUDITH M	0352	182	10.02			09135	00241	2	411 UNION AVE
RONDA, RICARDO & OLIMPIEW, ASTRID	0153	79	14			03655	00506	2	121 FRANCISCO AVENUE
ROOD, JAMES R. & MARILYN R.	0336	170	8			07966	00401	2	65 RAYMOND AVENUE
ROOD, MICHAEL & TYBURCZY, JOAN	0180	95	20			04283	01698	2	19 MYRTLE ST
ROOD, THOMAS P. & MARY M.	0250	132.01	7			07799	00642	2	57 BARROWS AVE
ROOD, WILLIAM R & ELIZBETH A ETALS	0157	82	7			04840	00064	2	185 BELFORD AVE
ROOMES, JESSICA & RICHARD	0052	24	14.01			03030	00512	2	128 MONTROSS AVE
ROONEY, JOSEPH WILLIAM ETAL TRUSTEES	0237	123	6.04			04885	00609	2	172 SYLVAN ST
ROSA, ELISA	0024	11	8			09620	00331	2	491 RIVERSIDE AVE
ROSAMILIA, RALPH & DIANE	0282	150	7.07			08086	00859	2	356 FERONIA WAY
ROSARIO, JAMIE A & CORAZON V (TRUSTEES)	0295	154	16		C001D	09000	00006	2	95 ORIENT WAY
ROSATI, ANNA & JOSEPH AKA 10.03	0076	33	10.01			00936	02019	2	108 WOODWARD AVE
ROSE, BRENNAN V & MICHAEL T	0336	170	16			05438	00441	2	55 ST CLAIR AVE
ROSE, KAREN S	0033	14	26			04689	01808	2	141 W NEWELL AVE
ROSE, GIUSEPPINA	0346	178	13			04916	00064	2	41 INSLEY AVENUE
ROSELLI, PETER & THERESE	0257	137	7			05428	00773	2	91 SYLVAN ST
ROSEN, BENJAMIN ASHER ETAL	0173	90	44			05232	01981	2	14 COURRIER PL
ROSENOWER, JOAN	0109	49	7			09417	00086	2	137 IRVING PLACE
ROSENTHAL, (ETAL) MICHAEL	0282	150.01	9			08225	00946	2	339 ORIENT WAY
ROSEVEAR, DAWN & PAUL	0108	48	24			03228	00486	2	124 IRVING PLACE
ROSS, AL & DENISE	0209	107	13			08864	00301	2	205 WHEATON PL
ROSS, DEBORAH	0249	132	8.02			09491	00472	2	90 VAN RIPER AVE
ROSS, KAREN	0065	28	23			08589	00484	2	59 VREELAND AVE
ROSS, SANDRA M.	0094	42	6			08596	00649	2	55 MONTROSS AVE
ROSSI, FRANCIS & GISELA	0389	211	14			07655	00429	2	455 WASHINGTON AVE
ROSSI, MATTHEW N & FOTINI	0308	157.02	23			01009	01314	2	37 ARTHUR DR
ROSSI, MICHAEL & CATERINA	0244	130	10			01030	00701	2	303 SYLVAN ST
ROSSON, WM J & GLEESON, CATHERINE A	0369	198	25			00519	00655	2	14 MONONA AVE
ROTELLA JR, RAYMOND ANTHONY ETAL	0182	95	58			03032	00691	2	10 WALNUT ST
ROTH, GINA	0319	163	21			02907	02378	2	60 ARTHUR DRIVE
ROTHENBERG, LEWIS & DOLORES	0188	100	11					2	294 WASHINGTON AVE
ROTHMAN REALTY I LLC	0050	23	8			02924	00486	2	116 PROSPECT PLACE
ROTONDI, DAVID P & ANNA R	0167	87	43			08240	00501	2	32 MONTROSS AVE
ROUSE, ANDREW & JENNIFER	0092	41	13			04988	01876	2	118 WASHINGTON AVE
ROVITO, DANA & GARDELLA, RICHARD	0197	104	4			05093	00725	2	102 DANIEL AVE
ROVITO, RICHARD & DANA	0098	43	44			03916	00690	2	17 SIDNEY AVENUE
ROVITO, RICHARD & DEBRA	0070	31	33					2	99 WEST NEWELL AVENUE
ROZALSKI, MICHELLE ETAL	0222	114	34			04669	00108	2	314 RIDGE ROAD
RUBEE ESTATE LLC	0063	27.01	23.01			05432	01075	2	17 W PIERREPONT AVE
RUBEE ESTATE 137 LLC	0051	24	1.01			05480	01937	2	137 PROSPECT PLACE
RUBINO, ANTONIO & MARIA	0156	82	2			07825	00829	2	132 FRANCISCO AVE
RUBY & RILEY LLC	0146	75	11.02			02975	00207	4A	25 AMES AVE (REAR 23 AMES)
RUBY & RILEY LLC	0147	75	25			02975	00207	4A	38 PARK AVE
RUDOLPH (ETAL), JOHN W.	0262	141	5			08298	00855	2	271 MOUNTAIN WAY
RUEDA, ANA & GURRUME, MAXIEL A	0021	9	11.01			02726	01905	2	533 RIVERSIDE AVENUE
RUFFINS, ADERONKE & SHANTE	0011	5	28			03354	02272	2	249 WEST PASSAIC AVENUE
RUFFNER, DAVID B & MELISSA ROVETTO-	0008	4	23			04161	00957	2	222 WOODWARD AVE
RUHNO-MCCALLUM, KATHRYN & VERONICA	0071	31	35			03792	00461	2	87 W NEWELL AVE
RUHNO, MICHAEL & LAURA	0318	163	6.01			02865	01350	2	74 ARTHUR DR
RUIZ, ENRIQUE S. & FRANCISCA J.	0321	164	7.02			07812	00061	2	17 ELYCROFT PKWY
RUIZ, FATIMA & JOB E	0154	80	14			04890	00297	2	192 BELFORD AVE
RUIZ, GENE	0115	52	23			08815	00032	2	31 WOOD STREET
RUIZ, AARON & PISCHETTOLA, JACQUELINE	0099	44	26			03673	01161	2	7 MONTROSS AVE
RUOCO, JOANNE	0352	182	7			08332	00435	2	417 UNION AVE
RUPANI, SAMIR T & PAYAL S	0373	204	1.01			04006	01477	2	94 HOBART AVE
RUPPERT, JOHN R & JOY N PIAZZA-	0214	109	8			03115	01188	2	67 E PIERREPONT AVE
RUOEDE, LORA	0200	104.01	42			00873	01240	2	153 DANIEL AVE
RUSCH, ERIC	0290	153	10			04603	01390	2	185 ORIENT WAY

TAXING DISTRICT NO. 56 RUTHERFORD

COUNTY NO. 02 BERGEN

NAME OF OWNER ADDITIONAL OWNERS	PAGE NO.	BLOCK NO.	LOT NO.	LOT QUALIF.	ACCOUNT NO.	DEED BOOK PAGE	CLASS	PROPERTY LOCATION
RUSEK, MICHAEL & LISA	0125	60	11.01			01643 00768	2	22 DONALDSON AVENUE
RUSEK, COLLEEN P & BONALDI, CATHLEEN M	0138	71	18			03703 01659	2	43 IVY PL
RUSIGNUOLO, ANTHONY & ELEANOR	0179	94	39			05249 00217	2	65 WALNUT ST
RUSSELL, DANIEL JOHN ETAL	0191	102	7			04408 01915	2	73 E GOUVERNEUR AVE
RUSSELL, DOUGLAS W II & KERRI L	0043	19	7			08440 00789	2	225 CARMITA AVE
RUSO, JONATHON & MINYARD, KIESHA	0200	104.01	51			05127 01529	2	135 DANIEL AVE
RUSO, LISA	0328	165.02	8.02			08459 00849	2	199 EASTERN WAY
RUSO, NORMA C	0239	125	1			08548 00497	2	79 RIDGE ROAD
RUSO, PETER	0332	168	14	C0B03		01100 01216	2	61 EASTERN WAY
RUSO, JOHN & MARY BETH	0198	104	16				2	146 DANIEL AVE
RUSO, NICHOLAS JR & ELLEN P SMITH	0153	79	20				2	234 SPRINGFIELD AVE
RUTH CARLTON LLC	0341	175	12.01			05317 00712	2	34 CARLTON PLACE
RUTH FAIRVIEW LLC	0088	36	37			05317 01224	2	190 FAIRVIEW AVE
RUTH VREELAND LLC	0069	31	12			05403 01638	2	94 VREELAND AVE
RUTH WASHINGTON LLC	0052	24	12			05501 00759	2	179 WASHINGTON AVE
RUTH WEST NEWELL LLC	0032	14	18.01			05131 00149	2	173 W NEWELL AVE
RUTHERFORD B.P.O.E 547	0148	76	5				15F	50 AMES AVE
RUTHERFORD BIBLE CHAP.	0080	34	20				15D	161 W PASSAIC AVE
RUTHERFORD CONGREG. CHURCH	0173	90	29				15D	48 COURRIER PL
RUTHERFORD DEVELOPMT LLC	0243	127	7			08817 00534	4A	10 SPRING DELL
RUTHERFORD EDUCATION, LLC	0148	76	4			01561 01132	4A	54 AMES AVENUE
RUTHERFORD HOMES INC%CBS OUTDOOR	0243	128	5	B01			4A	41 PARK AVE
RUTHERFORD HOMES, INC.	0243	128	5				4A	41 PARK AVE
RUTHERFORD LIMO SERV INC	0149	76	12.02			00925 00751	4A	12 AMES AVE
RUTHERFORD MANOR CONDO % CMC	0388	210	1	C0132		07804 00312	2	96 CLARK COURT
RUTHERFORD MANOR CONDO ASSN., INC.	0378	210	1				15F	UNION, DARWIN & CLARK
RUTHERFORD MEADOW LLC	0394	222.01	1			01729 02397	4A	50 STATE HIGHWAY 17
RUTHERFORD METHODIST CHURCH	0126	61	4				15D	60 W PASSAIC AVE
RUTHERFORD PROPERTIES FIVE LLC	0187	99	1			02878 01794	4A	370 UNION AVE
RUTHERFORD PROPERTIES MGMNT LLC	0164	85	48			01328 00997	4A	313 UNION AVE
RUTHERFORD SENIOR HOUSING CORP.	0146	75	2				15F	67 KIP AVENUE
RUTHERFORD SUMMIT CAPITAL LLC	0314	160	1			05433 01326	2	189 SUMMIT CROSS
RUTHERFORD VETERINARY PROPERTIES	0259	139	9.02			07982 00503	4A	755 RUTHERFORD AVE
RUTHERFORD VETERINARY PROPERTIES	0259	139	9.02	T01			4A	755 RUTHERFORD AVENUE
RUZHAJI, KURBAN	0262	141	3.02			08773 00498	2	308 ORIENT WAY
RYAN III, EDWARD & GORDON, LORRAINE	0358	189	42.02			04537 01611	2	78 INSLEY AVENUE
RYAN JAMES & ALICE M. H/W	0095	42	22.01				2	22 WOOD STREET
RYAN JR, EDWARD J & LISA A	0235	123	1.01			03782 00577	2	185 RIDGE ROAD
RYAN, EAMONN & MAGREMIS, LAURA	0131	67	8			07808 00657	2	54 WASHINGTON AVE
RYAN, EDWARD & GLORIA S.	0011	5	29				2	236 DONALDSON AVE
RYAN, JOHN & COLLEEN	0082	35.01	13			01760 01845	2	177 FAIRVIEW AVENUE
RYAN, SEAN & MICHELLE	0037	16	25			02665 00931	2	195 DONALDSON AVE
RYAN, EDWARD SR. & GLORIA, ET ALS	0326	165.01	1				2	221 EASTERN WAY
RYBAK, TOMASZ	0151	78	2			07756 00890	4A	15 W ERIE AVE
RYBAK, TOMASZ	0151	78	14			09362 00149	4A	17 W ERIE AVE
RYCYK, ARTHUR & MARZENA	0098	44	5			08593 00023	2	17 MONTROSS AVE
RYGIEL, KEITH & LAUREN	0170	89	4			03002 00574	2	91 CARMITA AVE
RYGIEL, KEITH & LAUREN	0388	210	1	C0128		04130 00223	2	88 CLARK COURT
RYLICK, JAY & DONNA	0290	153	12				2	183 ORIENT WAY
RYND, JONATHAN R & ELIZABETH	0139	71.01	17			05530 00611	2	40 IVY PL
RYND, RONALD H & LINDA P	0026	11	35			05145 00322	2	470 RIVERSIDE TERR
RYU, BRIAN & HUOT, ANNA	0093	41	23			02603 00589	2	73 BECKWITH PLACE
RYU, YOON SOO	0370	200	25			08585 00300	2	222 GRAND AVE
RZECZKOWSKI, STANLEY & MARGARET	0213	108.01	3				2	45 WHEATON PL
S&B INVESTMENTS GROUP LLC	0329	165.02	28.02			03128 01343	4A	164 STATE HIGHWAY 17
SAAM, KENNETH E. JR. & BARBARA	0034	15	9				2	180 W NEWELL AVE
SABATINI, RHONDA L.	0097	43	17			08582 00177	2	60 MORSE AVENUE
SABATINO, THERESA	0149	76	14.01			01377 00019	4A	8 AMES AVE
SABATO, CHARLES & ELAINE	0059	26	12				2	36 W GOUVERNEUR AVE
SABINO, ARON W & CAREY, TAYLOR	0106	48	17	C0202		05263 00259	2	155 UNION AVE
SABINO, ARON WHEDON	0288	152	25	C00C1		04650 00519	2	215 ORIENT WAY
SABO, JOHN R.	0056	25.01	17				2	466 EDGEWOOD PL
SACHDEV, RAHUL	0141	71.02	16			05475 01821	2	11 AYER PL
SADIO, FAIG & IMMAD	0295	154	16	C001H		04970 00548	2	95 ORIENT WAY
SADLON, DONNA	0266	142.02	1			08709 00907	2	225 MOUNTAIN WAY
SADLON, RICHARD	0178	94	11			08707 00676	2	24 SUNDERLAND AVE
SADOWSKI, NICK & ANETA	0086	36	21	CB204		09416 00349	2	126 HACKETT PLACE B204
SADOWSKY, GLENN & KELLY	0323	164.02	45.02			02047 01932	2	44 ELYCROFT PKWY

TAXING DISTRICT NO. 56 RUTHERFORD

COUNTY NO. 02 BERGEN

NAME OF OWNER ADDITIONAL OWNERS	PAGE NO.	BLOCK NO.	LOT NO.	LOT QUALIF.	ACCOUNT NO.	DEED BOOK PAGE	PROPERTY CLASS LOCATION
SAGER, MAUREEN	0105	48	11			08040 00395	2 133 WOOD STREET
SAIYASOMBUTI, ONAMPAL U. & PINICH	0054	25	25.02			07783 00592	2 398 PARK AVE
SAIYASOMBUTI, PINICH&ONAMPAL	0002	1	20.01			08251 00932	2 382 RIVERSIDE AVENUE
SAJULGA MICHELLE C	0227	116.01	18			05491 00905	2 150 RIDGE ROAD
SAKEVICH, BRIAN & LAURA	0331	168	8			01572 00697	2 79 EASTERN WAY
SALANDRA, GUIDO & LISA	0095	42	26			08074 00444	2 49 MORSE AVENUE
SALATI, PETER	0186	98	43			07922 00373	2 24 BEECH STREET
SALAZAR-VELASQUEZ, DAVID ETAL	0252	134	18			05190 01736	2 230 MOUNTAIN WAY
SALAZAR, RICARDO & JEANETTE	0231	120	15			04948 00232	2 11 BARROWS AVE
SALCEDO, ALEXEY	0157	82	15			08281 00013	2 196 SPRINGFIELD AVE
SALEHI, AZAR & ARAM A ASGARI	0083	35.02	21			08633 00734	2 184 WOOD STREET
SALEHI, MOHAMMADMOHSEN	0083	35.02	21.01				2 159 FAIRVIEW AVENUE
SALEMME, NICHOLAS	0090	40	7			03735 01761	2 16 HACKETT PL
SALFINO, MICHAEL & CATHERINE	0283	150.01	22			07969 00332	2 20 NEVINS ST
SALIB, AZMI	0277	145	10			04184 01320	2 1 ETRICK TERRACE
SALIB, SAMEH & NEVEEN MIKHAIL	0004	3	3.01			01669 01314	2 349 RIVERSIDE AVENUE
SALIB, TAREK ETAL	0187	99	14			01608 01642	2 95 RAYMOND AVENUE
SALLUSTIO, GINA M & ANTHONY A DOVI	0175	92	49			00301 00829	2 16 CARMITA AVE
SALT, KAREN L	0180	95	25			04851 00293	2 11 MYRTLE ST
SALZANO, MICHAEL L. & KATHLEEN	0046	21	7.01				2 5 CIRCLE LANE
SAMOYLOV, IVAN G	0293	154	14		C01D1	04637 00399	2 101 ORIENT WAY
SANAN, VIVEK	0287	152	25		C00B2	04883 01602	2 215 ORIENT WAY
SANBORN JR, DAVID & CATHERINE	0003	2	20.01			08196 00168	2 408 CARMITA AVE
SANCHEZ-NUNEZ, ELENNIS ETAL	0096	43	5			05186 00483	2 41 MONTROSS AVE
SANCHEZ, ALEJANDRO ETAL	0272	144	15		C004E	03171 01393	2 130 ORIENT WAY
SANCHEZ, MANUEL	0381	210	1		C0034	08546 00181	2 126 DARWIN AVE
SANFILIPPO, STEVEN M	0300	155	15.04		C0210	04038 01192	2 1 ORIENT WAY
SANGANI, DARSHAKKUMAR P & HETAL BEN D	0383	210	1		C0057	04475 00983	2 41 CLARK COURT
SANIKO, YELENA & IOURI	0133	68	3			00000 00000	2 22 W PASSAIC AVE
SANT'ANA, EDMILSON	0162	85	32.02			00349 01028	2 204 SANTIAGO AVE
SANTA LUCIA, DEBORAH	0035	15	19				2 372 MONTROSS AVE
SANTACRUZ, GUSTAVO & MICHELLE	0227	116.01	19.01			05487 01818	2 166 RIDGE ROAD
SANTACRUZ, GUSTAVO & MICHELLE	0249	132	4			09063 00236	2 85 BARROWS AVENUE
SANTAMARIA, JUAN & NATALIE	0038	16	30.02			03924 00830	2 169 DONALDSON AVENUE
SANTANA SR, JUAN PEDRO & MADELINE	0368	198	16			04748 01214	2 271 ERIE AVENUE
SANTANA, WESTLY R & JOSEPHINE F.M.	0196	103.01	23			09448 00281	2 16 E PIERREPONT AVE
SANTANIELLO, ROSE, ROBERT & MICHAEL	0165	86	29			08061 00145	2 86 MONTROSS AVENUE
SANTIAGO, BETTINA ICASIANO & ARNOLD	0070	31	26			00752 01881	2 330 MORTIMER AVE
SANTIAGO, DENNIS & DENIA M.P.	0196	103.02	3			09258 00273	2 17 DELAFIELD AVENUE
SANTIAGO, JONNY	0200	104.01	47			02742 01735	2 147 DANIEL AVE
SANTLOFER, BENJAMIN & TSUI, WINNIE	0321	164.01	6			04708 00019	2 246 E PIERREPONT AVE
SANTOLLI, JUSTIN & STACEY	0186	98	35.02			02975 02305	2 40 BEECH ST
SANTOS, DINA MARIA & ROSA	0231	120	19			09024 00297	2 21 BARROWS AVE
SANTOS, STEVEN M	0098	43	48			03779 01529	2 9 SIDNEY AVENUE
SAPUTO, SALVATORE ETAL	0300	155	15.04		C0208	02451 00757	2 1 ORIENT WAY
SARACENI, LEONARDO ETAL	0096	43	3			02697 00261	2 45 MONTROSS AVE
SARACINO, STEPHANIE	0219	112	54			07817 00605	2 409 LINCOLN AVENUE
SARISKY, WALTRAUD A & CHRISTINA	0175	92.01	1			02772 01880	2 61 WALNUT ST
SARKAR, PINAKI & SINHA, MONALISA	0325	164.03	40			04349 01700	2 286 STATE HIGHWAY 17
SARMIENTO, EVA I. & ESCOBAR, ALBERTO	0119	56	1			08359 00237	2 347 MORTIMER AVENUE
SARRO, JAMES P. & SHARON	0066	28	37				2 115 VREELAND AVE
SARFIELD, CAL R & JANE H	0366	196	31			08567 00326	2 36 WINGRA AVENUE
SARTI, ANDREW	0122	58	14			03238 02190	2 25 W PARK PLACE
SARTOR, ANTHONY & BLOCK, SARAH	0283	150.01	15			04197 00284	2 336 FERONIA WAY
SARTORI, MASSIMO	0376	207	1			08364 00765	2 76 YAHARA AVE
SARTORI, PHILIP & MARY ELLEN	0372	203	29			08358 00313	2 458 UNION AVE
SASLOW, ANTOINETTE	0345	177.02	1		C0400	07758 00606	2 400 RIVER OAKS DRIVE
SASSO, ANTHONY & FILOMENA	0106	48	17		C0204	02916 00751	2 155 UNION AVE
SASSO, ANTHONY & FILOMENA	0268	143	10			08179 00665	2 104 HIGHLAND CROSS
SASSO, ANTHONY & FILOMENA	0270	144	15		C001G	03542 01107	2 130 ORIENT WAY
SASSO, FRANK & MARIA	0072	32	2.01			05162 01602	2 341 MONTROSS AVE
SASSO, JOHN	0254	135.01	11			03047 00316	2 196 MOUNTAIN WAY
SASSO, KAREN A	0271	144	15		C002G	03047 00304	2 130 ORIENT WAY
SASSO, KAREN A	0272	144	15		C003J	03047 00310	2 130 ORIENT WAY
SASSO, GINO & SANDRA	0077	33	29				2 111 DONALDSON AVE
SASTRE, JOSHUA	0288	152	25		C00B4	01723 00001	2 215 ORIENT WAY
SASTRY, ANAND K	0081	34	29			02973 00134	2 107 W PASSAIC AVE
SAVALIA, HASMUKH & SHEETAL	0084	36	15			09453 00021	2 143 MONTROSS AVENUE

TAXING DISTRICT NO. 56 RUTHERFORD

COUNTY NO. 02 BERGEN

NAME OF OWNER ADDITIONAL OWNERS	PAGE NO.	BLOCK NO.	LOT NO.	LOT QUALIF.	ACCOUNT NO.	DEED BOOK PAGE	CLASS	PROPERTY LOCATION
SAVALIA, NILESH & VIMAL	0046	21	3.02			03056 00911	2	150 MONTROSS AVE
SAVANI, JAYDEEP RAMESHKUMAR ETAL	0015	7	14			05399 00188	2	181 SANTIAGO AVENUE
SAVANI, NIRAV & KINNARI	0185	97	29			02329 00896	2	295 WASHINGTON AVE
SAVINO, GEORGE O. & JANE	0127	61	21				2	178 HOME AVE
SAVINO,SUSAN C&VICTORIA LYN	0295	154	16	C001C		04983 00216	2	95 ORIENT WAY
SAVONIJE, A & S	0213	108.01	2.01				2	59 EAST VAN NESS AVENUE
SAWCZAK, JOSEPH & LACLAIR, JENNIFER	0230	120	7			04106 00196	2	307 RIDGE ROAD
SAWH, DEVINDRA (ETAL)	0323	164.03	2			01804 00018	2	75 ELYCROFT PARKWAY
SAWICZ, MICHAEL & AMY	0199	104.01	12			08378 00916	2	70 WOODLAND AVENUE
SAXENA, PUNEET & SMRITI CHANDRA	0372	203	23.01			01579 00872	2	448 UNION AVENUE
SBROCCO, ROGER H & GRISZELE	0210	107	105			07715 00258	2	179 WHEATON PL
SCAGLIONE, FRANK & LEANNE	0043	19	15.04			09122 00124	2	238 HOLLISTER AVE
SCALA, ANNAMARIA	0118	53	29			08059 00682	2	40 GROVE ST
SCALCHI, JOHN & P	0355	186	4				2	41 VANDERBURGH AVE
SCANLON, GLENN & MARGARET	0341	175	10.03			09204 00150	2	38 CARLTON PLACE
SCANNELL, KEVIN J	0340	174.01	1.02			09604 00307	2	25 CARLTON PLACE
SCANO, CHRISTOPHER J. & MARIZU	0319	163	12			07835 00972	2	84 CRANE AVE
SCARINGI, PHILIP A. & LISA A.	0171	89	33			07797 00463	2	78 PROSPECT PLACE
SCARPA,GEORGE & MELANIE	0281	150	1.11				2	351 ORIENT WAY
SCARPACI, ANTONINO & VICTORIA A	0126	61	1.01			03920 01995	2	209 MORTIMER AVE
SCATKO,ROBERT F&EILEEN GRANAFEI-SCA	0177	93	37			01375 00271	2	5 SUNDERLAND AVE
SCAURI, JOSEPH F & MEGAN, MALTA	0028	12	15			01983 00696	2	470 STUYVESANT AVENUE
SCHAEFER, JOHN M & MERILEE	0071	31	39.02			09619 00412	2	71 W NEWELL AVE
SCHAPIRO, MARC SCOTT & MELISSA ANNE	0185	98	11			02024 01667	2	35 HAWTHORNE ST
SCHIBE, JOY T ETALS	0010	5	13			05525 00251	2	264 DONALDSON AVE
SCHIBE, MICHAEL K. & JOY T.	0058	26	9.05			08320 00831	2	103 W PIERREPONT AVE
SCHIDEWIG, BERNADETTE M	0360	191	39			04294 00460	2	43 CLARK AVENUE
SCHEMBRI, RAYMOND L & YOLANDA	0203	105.01	10			01007 00889	2	22 EAST PIERREPONT AVENUE
SCHEPISI, MARK	0144	74	4.02			09391 00344	2	77 CHESTNUT STREET
SCHEPISI, MARK & LAURA	0045	20	1			09091 00278	2	254 FAIRVIEW AVE
SCHERBAN, VITALY & VARVUS, MAIIA	0118	53	32			03025 02436	2	30 GROVE STREET
SCHERY, BERNADETTE	0119	54	4			04885 00230	2	20 MORSE AVENUE
SCHEUERMAN, DOROTHEA M.	0249	131	51.02			07747 00878	2	244 VAN WINKLE PLACE
SCHIEREN, BRUCE C. & MARIA	0370	200	3			07818 00510	2	215 DARWIN AVE
SCHIFFMAN HERITAGE PROPERTY, LLC	0146	75	17.02			01607 01601	4A	72 PARK AVENUE
SCHILARE, LIBERA V	0361	193	5			09535 00077	2	57 HOBART AVE
SCHILLER, BRAD (ETALS)	0128	64	14			01751 02070	2	83 MAPLE ST
SCHINASI, JEREMY	0292	154	9			04278 00935	2	125 ORIENT WAY
SCHINSKI,CAROL LYNN	0082	35.02	8.02				2	15 MILTON COURT
SCHIRO,PETER JR & LAURIE JAYNE	0374	204	33				2	86 HOBART AVE
SCHIRIPA JR,ROCCO ETAL	0189	101	9			04751 01899	2	385 PARK AVE
SCHLACHTER, ANTHONY A. & DENISE K.	0195	103.01	5			07987 00446	4A	287 PARK AVE
SCHLATMANN, NICHOLAS ETAL	0027	11.01	16			05414 00965	2	454 RIVERSIDE AVENUE
SCHLEMM, ALLAN M & MARIA T	0328	165.02	19			08532 00014	2	206 SUMMIT CROSS
SCHLIMER, MARSHALL & RIKA	0194	103	1.01	C0013		08728 00025	2	317 PARK AVENUE
SCHMAIS, BETH & ROTHBLATT, DAVID	0234	122	10			01985 01325	2	219 RIDGE ROAD
SCHMEDING, LYNDA J	0028	12	12			00058 00839	2	464 STUYVESANT AVE
SCHMEDING, SIOBAN MARIE ETAL	0196	103.02	17			05477 00603	2	23 DELAFIELD AVE
SCHMEDING, THOMAS & DANICA	0029	12	24.01			02652 02434	2	482 STUYVESANT AVE
SCHMIDT (TRUSTEE), EDWARD J	0112	50	14			08372 00689	2	101 MORTIMER AVE
SCHMIDT, BRUCE	0127	62	2			07989 00900	2	168 HOME AVE
SCHMIDT, CHRISTINA & JOSEPH P JR	0322	164.02	12.02			04897 00055	2	21 HIGHFIELD LANE
SCHMIDT, RONALD	0308	157.02	1			07963 00552	2	52 CRANE AVE
SCHMITT JR, FRANZ K&ALISHA C	0096	43	14			08774 00668	2	70 MORSE AVENUE
SCHMITT, PETER BENEDICT TRSTE	0101	45	11.01			05165 00965	2	103 ELLIOTT PLACE
SCHMITT, ROBERT A & ERIN P	0166	86	45			03278 00472	2	95 MORSE AVENUE
SCHNACKENBERG(ETAL), JAMES J	0076	33	16			08305 00670	2	82 WOODWARD AVE
SCHNECK, ERNEST WALTER TRSTES/ETAL	0053	25	18			05506 01700	2	442 PARK AVE
SCHNEIDER III, JEREMIAH T ETAL	0076	33	10			05001 00082	2	112 WOODWARD AVENUE
SCHNEIDER, CHARLES F.	0339	173	1.05			07691 00302	2	68 RAYMOND AVENUE
SCHNEIDER, DAVID	0318	161	42			09422 00217	2	8 EASTERN WAY
SCHNEIDER, MICHAEL ETAL	0226	116	36			05392 01874	2	130 RIDGE ROAD
SCHNEIDER, RICHARD W	0164	86	2			00591 01074	2	190 WASHINGTON AVE
SCHNEIDER, SARA A	0056	26	2.02			02124 02361	2	473 STUYVESANT AVE
SCHNEIDER,JEREMIAH JR & HELEN	0103	47	13				2	174 MORTIMER AVE
SCHOELLIG, GREGORY & CARRIE	0088	36	35.01			02894 00560	2	180 FAIRVIEW AVE
SCHOEPFER, WARREN A & SUSAN J	0249	132	7.02			08985 00335	2	400 ORIENT WAY
SCHOLLY, WILLIAM & JOANOW, ALEXA	0013	6	13.02			03652 00159	2	236 W PASSAIC AVE

TAXING DISTRICT NO. 56 RUTHERFORD

COUNTY NO. 02 BERGEN

NAME OF OWNER ADDITIONAL OWNERS	PAGE NO.	BLOCK NO.	LOT NO.	LOT QUALIF.	ACCOUNT NO.	DEED BOOK	DEED PAGE	CLASS	PROPERTY LOCATION
SCHRIEFER, CARL & NATALIE	0074	32	34			08647	00020	2	125 WOODWARD AVE
SCHROEDER, EDWARD J & FLORA	0066	29	11			00271	01294	2	352 MORTIMER AVE
SCHULTZ, MARGARET	0131	66	22			09554	00420	2	60 MAPLE ST
SCHULZE, ERIC & ORTIZ, OLGA L BLANCO	0154	80	5			04794	00596	2	195 JACKSON AVENUE
SCHUPPAR, MARIA ANTONIA OLIVIERA ET	0271	144	15	C002L		05418	00682	2	130 ORIENT WAY
SCHWING, CATHRYN TRSTE	0045	20	9			03817	00326	2	15 ALWYN TERRACE
SCIANCEPORE, VITO	0102	46	7.02			00425	02354	2	199 WOOD STREET
SCIARRETTO, AMY	0205	106	3	C0006		00178	00901	2	253 PARK AVE
SCOLARO, VINCENT & ALBINO, MARYANN	0274	144	23			02318	01112	2	106 ORIENT WAY
SCOTT, KRISTIN	0198	104	7			03424	01666	2	114 DANIEL AVE
SCOTT, MARGARET M TRSTE	0236	123	4.01			04070	01630	2	200 SYLVAN STREET
SCOTT, ROBERT W. & CATHERINE E.	0281	150	1.04			07977	00580	2	395 ORIENT WAY
SCOTT, TERENCE J & EILEEN ETA;	0206	106	3	C0020		04670	01387	2	253 PARK AVE
SCOTT, TERENCE & EILEEN	0213	108.01	7					2	48 E PIERREPONT AVE
SCOTT, TERENCE & EILEEN	0213	108.01	7	X				15F	48 E PIERREPONT AVE
SCOTT, TERENCE & MARGARET	0203	105.01	7					2	45 DANIEL AVENUE
SCOTT, WALKER & SUMERLIN, ANNA	0140	71.02	4			03523	01936	2	1 AYER PL
SCOTTI, LAURA P & DANIEL C JR	0178	94	5			08708	00815	2	63 BEECH STREET
SEAMAN JR, WAYNE ETAL	0123	59	10			05191	00645	2	43 DONALDSON AVE
SEAMAN, DAWN & RAYMOND, D	0061	27	14.03			00932	00249	2	386 PARK AVE
SEAMAN, DAWN & RAYMOND, D.	0061	27	14.02			00932	00210	2	388 PARK AVE
SEBAHAT, AMIR & FLORIDA, ROSANNE M	0030	12	31.02			04574	01811	2	495 RIVERSIDE TERRACE
SEDAR, CHARLES	0272	144	15	C003F		02123	00850	2	130 ORIENT WAY
SEDLAK, ALYSSA & JOSEPH	0377	207	28		SS? 2014	02462	02087	2	52 YAHARA AVENUE
SEDLAK, JOHN (ETALS)	0136	70	4			01726	00756	2	80 AMES AVENUE
SEDLAK, JOSEPH & ALYSSA G	0311	159	3			04487	00332	2	188 SUMMIT CROSS
SEDLAK, JOSEPH & ALYSSA G	0376	206	16			05017	01017	2	49 YAHARA AVENUE
SEETARAM, K & A	0246	130	46.09					2	18 LYNN COURT
SEFIN, MAGDY	0100	45	7			01859	02282	2	210 MORTIMER AVENUE
SEGEDIN, NICK T & JANET	0330	166	13.01					2	147 EASTERN WAY
SEIBERT, JOSEPH N	0058	26	8.07			00980	00934	2	8 DEAN COURT
SEIDLER, CHRISTOPHER	0099	44	28			09488	00470	2	5 MONTROSS AVENUE
SEIDLER, CHRISTOPHER & DIANE	0343	177	43.01					2	347 W PASSAIC AVE
SEIFERT, JULIE	0096	43	1			05209	00780	2	49 MONTROSS AVE
SEIFERT, RICHARD	0270	144	15	C001B		00998	00130	2	130 ORIENT WAY
SEIFERT, RICHARD & WANG, FAN	0287	152	25	C00A4		04256	00764	2	215 ORIENT WAY
SEIN, KATHRYN M & ROBERT	0077	33	22			09008	00014	2	149 DONALDSON AVE
SEIN, ROBERT J & KATHRYN M	0011	5	23			02008	01059	2	244 DONALDSON AVE
SEITZ, MARIE C	0343	177	4.02			01536	00065	2	339 W PASSAIC AVE
SEK, GABRIELA	0095	42	16			05414	00123	2	42 WOOD STREET
SEK, GABRIELLA	0098	44	7			05393	01946	2	11 MONTROSS AVE
SELIM, PETRIT & KATRINA	0090	40	6			09254	00429	2	190 UNION AVE
SELIM, PETRIT & KATRINA	0257	137	11			08390	00806	2	69 SYLVAN ST
SELL, LOUIS P & KRISTINA M	0264	142	4			03332	00313	2	179 MOUNTAIN WAY
SEMENEZ, JAMES & SHEILA	0313	159	46					2	230 EASTERN WAY
SEMPRUCH, STANISLAW	0108	48	29			02745	00675	2	138 IRVING PLACE
SENOL, Umut	0366	196	18			05471	01049	2	19 YAHARA AVE
SENZA PAROLE LLC	0065	28	14			02382	01996	2	54 W PIERREPONT AVE
SENZA PAROLE LLC	0065	28	15			02382	01996	2	48 W PIERREPONT AVE
SEO, JASON & SARAH J	0125	60	10.01			02637	00908	2	30 DONALDSON AVENUE
SEPETJIAN, MEHRAN H & AIMEE B	0212	108	19			09449	00429	2	72 E VAN NESS AVE
SEREA, ION & CLAUDIA	0108	48	23			08482	00723	2	120 IRVING PLACE
SERENI, CYNTHIA	0384	210	1	C0075		08428	00969	2	77 CLARK COURT
SERINO, JOSEPH M & KIM R	0330	166	16			08777	00452	2	201 SUMMIT CROSS
SERIO, AUGUSTINE & MARIA	0264	142	2.01					2	37 WINSLOW PLACE
SEROCZYNSKI, PETER & TORRIE	0176	93	16			02169	01667	2	242 WASHINGTON AVE
SEROCZYNSKI, TADEUSZ & ZOFIA	0190	101	17.04			08103	00293	2	52 E GOUVERNEUR AVE
SEROWIK, JOZEF & TERESA	0215	109.01	9			08209	00533	2	15 E NEWELL AVE
SERRA FAMILY IRR.LIVING TRUST 2022	0300	155	15.04	C0202		04585	01482	2	1 ORIENT WAY
SERRA FAMILY IRREVOCABLE LIVING TRU	0286	152	8			04585	01590	2	251 ORIENT WAY
SERRA, MIQUEL P & CATARINA	0322	164.02	1.02			03923	01105	2	5 HIGHFIELD LANE
SERRANO, ALLEN E & MARY ANNE	0078	33	30.02			00872	02010	2	99 DONALDSON AVE
SETH, MANISH & ARCHANA	0312	159	13			01523	01702	2	243 FERONIA WAY
SETTE, GIOVANNA U(GIOVANNA) ETAL	0262	141	2		JD = VET	04854	01394	2	320 ORIENT WAY
SETTIHALGERE, TUMAIYA	0086	36	21	CB203		08766	00849	2	126 HACKETT PL B203
SEVER, FETHI & SERPIL	0287	152	23			09237	00466	2	219 ORIENT WAY
SEVERINO, DEAN V TRSTE	0087	36	26			05526	01940	2	136 HACKETT PL
SEVERINO, JAMES	0053	25	23.01			05429	01835	2	410 PARK AVE

TAXING DISTRICT NO. 56 RUTHERFORD

COUNTY NO. 02 BERGEN

NAME OF OWNER ADDITIONAL OWNERS	PAGE NO.	BLOCK NO.	LOT NO.	LOT QUALIF.	ACCOUNT NO.	DEED BOOK	DEED PAGE	CLASS	PROPERTY LOCATION
SEVINC, ATILLA	0321	164	5.06			02201	01558	2	9 ELYCROFT PKWY
SEXTON, EDWARD & EILEEN	0071	31	36					2	83 W NEWELL AVE
SHAFER, ROBERT & JEANETTE M	0368	198	7			08693	00087	2	289 ERIE AVENUE
SHAFER, ROBERT & JEANETTE MARY	0346	178	21			08038	00611	2	21 INSLEY AVENUE
SHAH, AJESH R & PURVIBEN A	0005	3	8			01608	01433	2	239 WOODWARD AVE
SHAH, AXAY RAMESH ETAL	0321	164.01	16			02780	00927	2	10 ELYCROFT PKWY
SHAH, BANKIMCHANDRA J & SANGITABEN	0145	74	12			00873	01346	2	78 KIP AVENUE
SHAH, DIMPLE & ROSHAN	0113	50	36			03333	01984	2	78 MAPLE ST
SHAH, DINESH & BHARATI	0046	21	3.03			07972	00491	2	241 UNION AVE
SHAH, DINESH D & BHARATI D	0052	24	10.02			02558	02243	2	191 WASHINGTON AVENUE
SHAH, JITENDRAKUMAR D	0049	21.01	13.02			08337	00842	2	143 CARMITA AVENUE
SHAH, KEYUL & GANDHI, BHAVIK	0090	40	10			02910	02155	2	24 HACKETT PL
SHAH, KEYUL & PAYAL	0286	152	12			09383	00309	2	239 ORIENT WAY
SHAH, KEYUL & RUPALI	0304	155	24		C003C	02409	01075	2	40 FERONIA WAY
SHAH, KRUPA	0273	144	15		C004K	02436	02225	2	130 ORIENT WAY
SHAH, NIRAL & SHRUTI	0016	7	24			00769	00902	2	234 CARMITA AVE
SHAH, NISHIT & RUTVI N	0326	165	17			02886	00690	2	24 ELIZABETH STREET
SHAH, NITIN K	0017	7	35.01			09210	00462	2	188 CARMITA AVE
SHAH, PRAVIN & SANDHYA	0074	32	44			07669	00601	2	83 WOODWARD AVE
SHAH, PUNIT ETAL	0183	96	28			03364	00634	2	1 BEECH ST
SHAH, SHREYANSH ETAL	0097	43	21			05186	01722	2	54 MORSE AVENUE
SHAH, VISHAL N & JAINEE	0281	149	6			03564	01748	2	394 FERONIA WAY
SHAH, ASHISH & FALGUNI	0365	195	20			04439	01471	2	50 VANDERBURGH AVENUE
SHAH, DEEPAKUMAR MUKESHBHA ETAL	0366	196	21			03949	01133	2	40 VANDERBURGH AVE
SHAH, JITENDRA	0390	211	46			03532	00632	2	134 HOBART AVE
SHAH, RINA	0206	106	3		C0019	03524	01847	2	253 PARK AVE
SHAH, UTSAV & JOSHI, JANKI	0189	101	9.02			04632	01163	2	381 PARK AVE
SHAH, VINOD & SUNITA	0347	178	56.02					2	342 W PASSAIC AVE
SHAHADI, EMILIE & ALYSSA DIMITROFF	0090	40	8			08773	00764	2	20 HACKETT PL
SHAHJAHAN, MOHAMED H TRSTES/ETAL	0210	107	98			05306	00705	2	191 WHEATON PL
SHAIN, BRUCE J	0381	210	1		C0041			2	9 CLARK COURT
SHAKER, ANDREA	0364	194	21		517100	09605	00133	2	68 VANDERBURGH AVENUE
SHAKYA, ANISH & MERRY	0352	181	24			05315	01425	2	140 JACKSON AVENUE
SHAKYA, PRAJON R	0135	68	30.01		C000A	03259	00503	2	120 CHESTNUT ST./UNIT A
SHALAI, PETER JAMES (ETAL)	0031	13	10			01790	02262	2	167 VREELAND AVENUE
SHAMI, ANTOUN	0029	12	18.02					2	88 W GOUVERNEUR AVE
SHAMMOUT, WELLS & ALMAZOUNI, NISSREEN	0218	112	31			04952	00972	2	60 WILSON AVE
SHANAJ, ERGYS & DONIKA	0236	123	4.03			04965	00492	2	202 SYLVAN STREET
SHANG, YANAN & CHEN, QIUXIA	0315	160	22			08097	00798	2	144 HIGHLAND CROSS
SHANNON, MATTHEW & KATHLEEN	0035	15	21			09127	00888	2	370 MONTROSS AVE
SHARAFI, HASSAN & MARIAFRANCA	0062	27	18			00772	01282	2	352 PARK AVE
SHARKEY, THOMAS & LAURA	0159	84	7.02			00765	01879	2	237 SPRINGFIELD AVENUE
SHARMA, DEVENDRA & PRATIBHA	0224	114	67.01			01371	00094	2	61 WILSON AVENUE
SHARMA, GAURAV & URUSHARTHY, NATASHA	0175	92.01	3			03784	00710	2	53 WALNUT ST
SHARMA, NAVJOT & KAUR, NAVNEET	0233	122	1.03			02527	02070	2	249 RIDGE ROAD
SHARMA, NAVJOT & KAUR, NAVNEET	0296	154	16		C002G	04400	00792	2	95 ORIENT WAY
SHAROUPI, BESHAY & ANN MARIE	0224	115	3.01			00835	02053	2	29 WILSON AVE
SHATERIAN, LYN BETH	0229	117	10.01			08913	00423	2	90 RIDGE ROAD
SHEIL, PATRICK MICHAEL ETAL	0191	102	6.03			02728	00087	2	41 MARGINAL ROAD
SHEIN, ALVIN H	0307	157.01	28.02			03196	02413	2	63 CRANE AVE
SHELL REALTY LLC	0395	223	6.05			09230	00187	4B	225 HIGHLAND CROSS
SHELLY, BETTE LYNN	0179	94	22			04971	00341	2	4 SUNDERLAND AVE
SHENVI, NISHANT RAMESHCHANDRA ETAL	0014	7	9			02944	00938	2	201 SANTIAGO AVE
SHEOPORI, SIDDHARTH S (ETAL)	0306	157	41			01781	02460	2	36 ARTHUR DRIVE
SHEPPARD, CRAIG W. & JILL	0025	11	21.02					2	153 W PIERREPONT AVE
SHEPPARD, STUART I & BONNIE JEAN	0113	50	27			00531	00798	2	110 MAPLE ST
SHER, DOROTHY SUITE 605	0021	9.01	2.05					1	556 RIVERSIDE AVE
SHERIDAN, JOANN & GARY R	0132	67	21			08155	00811	2	23 GROVE ST
SHERIDAN, MICHAEL P. & ANN MARIE	0009	4	32					2	322 CARMITA AVE
SHERIDAN, PATRICIA A	0210	107	29			05510	00030	2	434 LINCOLN AVE
SHERIDAN, JOHN BRIAN	0059	26	12.01			04478	01730	2	32 W GOUVERNEUR AVE
SHERLOCK, THOMAS J & MARY MARLYN Y	0029	12	27			08371	00332	2	96 W GOUVERNEUR AVE
SHERITT, NATASHA ANTOINETTE	0025	11	19.02			02855	01103	2	173 W PIERREPONT AVENUE
SHETH, ALOK A & NIYATI	0165	86	30.01			01809	01274	2	84 MONTROSS AVENUE
SHETH, NAITIK & SHRUSTI	0289	152	51			03369	00214	2	240 FERONIA WAY
SHIFERAW, AZEB & ARAYA, KIRUBELL A	0057	26	7.03			04333	01601	2	5 DEAN COURT
SHIHANIAN, GEORGE	0304	155	24		C001C	03019	00272	2	40 FERONIA WAY
SHIHORA, NIGAM R & DHARA N	0357	189	40			03163	01602	2	74 INSLEY AVENUE

TAXING DISTRICT NO. 56 RUTHERFORD

COUNTY NO. 02 BERGEN

NAME OF OWNER ADDITIONAL OWNERS	PAGE NO.	BLOCK NO.	LOT NO.	LOT QUALIF.	ACCOUNT NO.	DEED BOOK	DEED PAGE	CLASS	PROPERTY LOCATION
SHIN,ANGELA	0085	36	18	C002F		04954	00033	2	199 UNION AVE
SHIN,MIN JA	0147	75	29					4A	32 PARK AVE
SHISHIDO, KOICHI & YURIKO	0005	3	15.01			02836	00916	2	221 WOODWARD AVE
SHOLLE, EVAN & SARA DESOUKI-	0199	104.01	23			02484	00170	2	157 DANIEL AVE
SHORT, NICOLE & ROBINSON, DUSTIN	0060	27	2.02			03991	00294	2	16 W GOVERNEUR AVE
SHOSTIK,JOHN J & KATHLEEN M	0327	165.01	16					2	17 ELIZABETH ST
SHOVA, MARTIN & MAHARAJ, SATIE	0099	44	19					2	16 SIDNEY AVENUE
SHOVA, MARTIN & SATIE C	0099	44	17			02329	01174	2	24 SIDNEY AVENUE
SHVARTSER, ERIC & KRISTINA	0067	30	1			02933	00073	2	42 RIVERVIEW AVE
SHYMKO, JOSEPH G. & MARIA M.	0209	107	23			07834	00536	2	412 LINCOLN AVENUE
SICURELLA, TONI L	0096	42	29			02465	00762	2	61 MORSE AVENUE
SIDANA, NITIN & CHHABRA, RUCHIKA	0287	152	14.06			02752	02348	2	166 SUMMIT CROSS
SIDDIQUE, MOHAMMED A & REZIA S	0280	149	1			08235	00181	2	401 ORIENT WAY
SIDDIQUI,TASLEEM & RUBINA N SABAH	0320	164	5.01			08859	00353	2	5 ELYCROFT PKWY
SIEGEL, JASON & JULIA	0377	207	23			00746	00257	2	32 GRAND AVE
SIEGENTHALER & VANYO & EVELEENS	0098	43	58					2	1 SIDNEY AVENUE
SIEGENTHALER JR,WILLIAM HAROLD	0193	102.01	8			05022	01542	2	97 DELAFIELD AVE
SIEGENTHALER, SHILOH & PAIGE	0079	34	9.02			05158	01663	2	108 DONALDSON AVE
SIEGENTHALER, WILLIAM & JENNIFER	0135	68	33			07993	00415	2	108 CHESTNUT ST
SIENGSAHAOH, CHAIWIN & SINITRA	0041	18	7.03			09475	00331	2	282 MONTROSS AVE
SIERRA JR, MARTIN	0320	164	5.04			02063	01254	2	264 E PIERREPONT AVE
SIERRA, ELIZABETH & SIERRA, SUSAN A	0383	210	1	C0058	518800	07855	00961	2	43 CLARK COURT
SIGNA, ANTHONY L.	0110	49	21					2	106 MORTIMER AVE
SIGNORE, ANN	0363	194	19			07923	00966	2	66 VANDERBURGH AVE
SIGNORE, ANN & GRACE ROSAS	0359	191	9.02			09653	00023	2	189 GRAND AVE
SIKKA, SANDEEP & SUMEET	0370	200	1			04466	00593	2	219 DARWIN AVE
SILENO,NICHOLAS & VERONICA	0044	19.01	19					2	227 FAIRVIEW AVE
SILKAITIS, WILLIAM	0137	71	9			09060	00005	2	10 AYER PL
SILSBY,MARY JOSEPHINE&JARED TYLER	0285	151.01	29			04225	01064	2	323 ORIENT WAY
SILVA, ALBERT M	0016	7	24.03			05464	00324	2	228 CARMITA AVE
SILVA, ANTHONY	0169	88	25			05205	01179	2	9 COURRIER PL
SILVA, HAMILTON & LEAO, JUNIA G.	0035	15	31					2	161 WOODWARD AVE
SILVA, LUIS F & LORI ANN N	0340	174.01	1.01			09567	00221	2	29 CARLTON PLACE
SILVA,DIANA ELIZABETH ETAL	0069	31	5			03547	01367	2	361 MONTROSS AVE
SILVASIE, CHRISTINE	0157	82	9			05063	01723	2	179 BELFORD AVE
SILVER, ALEXIA & KWAK, VICTOR	0129	64	31			05394	01874	2	108 HOME AVE
SILVERSTEIN, DEBRA LYNN	0184	97	19			07969	00253	2	112 BEECH ST
SILVESTRI, VINCENT & LORNA	0251	134	8			01953	01254	2	260 MOUNTAIN WAY
SIMANEK, MARIBEL G	0190	101	20.02			08125	00740	2	15 COLLEGE PLACE
SIMEONE, MICHAEL R & MARIE A RAEFSK	0097	43	37			08091	00065	2	33 SIDNEY AVENUE
SIMMONS, BRENT	0249	131	57			04645	00097	2	142 E PIERREPONT AVE
SIMO, MAGDA A	0388	210	1	C0131		03039	00880	2	94 CLARK COURT
SIMONE, RITA M	0053	25	23.02			08154	00663	2	463 EDGEWOOD PL
SIMONE,DANIEL&LAUREN	0181	95	56			04968	01044	2	12 WALNUT ST
SIMONE,ROBERT & CAROL ANN	0089	38	16					2	144 WOOD STREET
SIMPSON III,CHARLES ELLIS ETAL	0075	33	1					2	325 MONTROSS AVENUE
SINCHI, FRANKLYN G & UZHCA, MARIA M	0248	131	42			04325	01445	2	264 VAN WINKLE PLACE
SINDHUJA, AMIRTHA PRIYA ETALS	0387	210	1	C0120		03422	00083	2	72 CLARK COURT
SING, STUART & JENNY	0240	125	17			04163	00843	2	80 SYLVAN ST
SINGH, GURPREET & TANEJA, LEENA	0269	144	3			00103	01014	2	119 MOUNTAIN WAY
SINGH, MANMOHAN	0329	166	6			04788	01921	2	134 MEADOW ROAD
SINGH, RUP D & AMRITA W	0182	96	16.01			03311	02100	2	23 BEECH ST
SINHA, DEEPA & UNBEHEND, KRISTIN	0051	24	6			08215	00641	2	127 PROSPECT PLACE
SINHA, MRIGANK & DYALRAM,PHILOMENA	0252	135	4			05225	00490	2	177 SYLVAN STREET
SINHA,MAYANK &PANDEY,PRACHI	0109	49	1			03412	00729	2	124 FAIRVIEW AVE
SINHA,MAYANK &PANDEY,PRACHI	0109	49	2			03704	00888	1	122 FAIRVIEW AVE
SINOPOLI, DOUGLAS & TINA	0148	76	2			08556	00541	4A	47 CHESTNUT ST
SINOPOLI, DOUGLAS & TINA	0148	76	2		X			15F	47 CHESTNUT ST
SIRIO, DANIELA P	0295	154	16	C002B		04173	01027	2	95 ORIENT WAY
SIRITAKOOL, NARUMOL	0271	144	15	C002J		09047	00105	2	130 ORIENT WAY
SISCO, CLAUDINE L TRSTE	0281	150	3.01			05274	00559	2	345 ORIENT WAY
SISTA, JOSEPH W & LORENZO & ALLEN V	0237	123	8			09090	00306	2	125 RIDGE ROAD
SITARZ, PAUL & CAROLINE	0155	81	4			04063	00654	2	143 JACKSON AVENUE
SKINNER, MICHAEL & ANDERSON, LAUREN	0100	45	3			04417	01530	2	102 W PASSAIC AVE
SKINNER, SIMON & JILL	0254	135.01	15			04342	01864	2	16 WINSLOW PLACE
SKOG,NICHOLAS S&MALANDRO,MEGAN R	0347	178	42			03972	00086	2	310 W PASSAIC AVE
SKVARLA, SUSAN E	0119	54	2		LT-P.SKA	03121	01272	2	24 MORSE AVENUE
SKY REALTY GROUP LLC	0142	73	5.03			09118	00923	4A	126 PARK AVE

TAXING DISTRICT NO. 56 RUTHERFORD

COUNTY NO. 02 BERGEN

NAME OF OWNER ADDITIONAL OWNERS	PAGE NO.	BLOCK NO.	LOT NO.	LOT QUALIF.	ACCOUNT NO.	DEED BOOK PAGE	CLASS	PROPERTY LOCATION
SLATTERY, JOHN R. & KATHLEEN E.	0220	112	76				2	445 LINCOLN AVE
SLEBODA, ANDREW J & KATHERINE N	0156	82	1			04794 01605	2	134 FRANCISCO AVE
SLEZAK, ALCYN M	0382	210	1	C0047		02131 01021	2	21 CLARK COURT
SLOAN, CATHERINE + G & C STREATHER	0360	191	19			09035 00417	2	39 CLARK AVENUE
SLOMIENSKI, MATTHEW KENNETH ETAL	0117	53	25			02114 02330	2	9 ELM STREET
SLOMKOWSKI, HENRY & WINNIE	0357	189	31.02				2	60 INSLEY AVENUE
SMAGULA, MICHAEL A & RISA C ABRAMS	0102	46	10			02360 01184	2	192 IRVING PLACE
SMALL, LINDA	0165	86	16				2	71 PROSPECT PLACE
SMISEK, STEPHEN BART	0154	80	7			08730 00100	2	191 JACKSON AVENUE
SMITH SR, BRYAN W & GANNON, JEANNE	0074	32	42			04180 00475	2	93 WOODWARD AVENUE
SMITH, ARIANNE	0237	123	7.01	C0160		01874 01209	2	160 SYLVAN STREET
SMITH, CHARLES P. & GAIL	0235	123	1.03			08018 00669	2	175 RIDGE ROAD
SMITH, CHRISTOPHER & HAYDA, ROXANA	0296	154	16	C003C		03244 00540	2	95 ORIENT WAY
SMITH, CRAIG B & MICHALINA I K	0115	52	7			00219 00876	2	84 WASHINGTON AVE
SMITH, DEAN	0385	210	1	C0092			2	16 CLARK COURT
SMITH, DEAN	0386	210	1	C0111			2	54 CLARK COURT
SMITH, ETHAN & LIBERTY	0041	18	5.01			00622 01032	2	263 CARMITA AVE
SMITH, J BRIAN & JUSTIN	0209	107	22			04301 00344	2	410 LINCOLN AVE
SMITH, JAMES & TERESA	0251	134	4			00861 02248	2	270 MOUNTAIN WAY
SMITH, JAMES WALTER & LILOIA, MARIE L	0213	108.01	1			02016 01297	15F	55 E VAN NESS AVE
SMITH, JOHN A III & CAROL-LEE T.	0128	64	8			09533 00378	2	107 MAPLE ST
SMITH, JONATHAN P & KERRY	0350	180	20			03041 00962	2	160 JACKSON AVENUE
SMITH, KARL & ERIN SCHNEIDER	0202	105	4			03462 00836	2	75 DANIEL AVENUE
SMITH, LAWRENCE G & LORI A	0011	5	31			09481 00289	2	316 CARMITA AVE
SMITH, LORI A	0003	2	20.02			05014 00105	2	404 CARMITA AVE
SMITH, MICHAEL & JESSICA LYNN APPEL	0121	58	8			04768 01807	2	12 WEST NEWELL AVENUE
SMITH, MICHELLE L & JARED E	0153	79	15.01			02183 01067	2	226 SPRINGFIELD AVE
SMITH, RANDALL & JENNIFER ROSE	0371	203	1			03200 01566	2	99 HOBART AVE
SMITH, RICHARD B. & GINA M.	0100	45	7.02			08350 00280	2	208 MORTIMER AVE
SMITH, SHARON	0385	210	1	C0086		07819 00599	2	4 CLARK COURT
SMITH, SUSAN M ETAL	0190	101	23			01925 00389	2	38 E GOUVERNEUR AVENUE
SMITH, CLARKE L & ZUCCOLO, ANGELIQUE M	0367	197	20			03971 01521	2	13 MONONA AVENUE
SMITH, HAROLD & JEANNETTE	0376	206	33				2	74 WINGRA AVE
SMITH, WILLIAM JR & CONSTANCE	0276	145	3	C202A			2	74 ORIENT WAY
SMITHER, DUSTIN & ALBRY	0233	121	11			02823 00208	2	261 RIDGE ROAD
SMOTER, ANDREW & LISA	0223	114	63			08657 00763	2	69 WILSON AVE
SNAPP, KENNETH W. & SUNDELL, SARA J	0251	132.01	16.03			07809 00218	2	66 VAN RIPER AVE
SNYDER JR, GEORGE C & MICHELLE L	0349	179	27			02511 00371	2	188 JACKSON AVENUE
SNYDER, RUSSELL C & JOYCE	0320	164	3.02				2	29 ELYCROFT PKWY
SO. PARK RLTY. INC. C/O BRUNO & FERRARO	0204	106	2				4A	261 PARK AVE
SOBERS, MARY ELLEN PIFER ETAL	0223	114	59.02			01925 02374	2	75 WILSON AVE
SOHAGIYA, DHARMENDRA	0351	180	40			01852 00222	2	32 CARNEER AVE
SOINE, TRAVIS & RIVERA, YESENIA	0248	131	39			02683 00780	2	270 VAN WINKLE PLACE
SOKHAN, OLEH & OLHA	0046	21	3.13			08565 00036	2	210 FAIRVIEW AVE
SOKOLOWSKI, LESTER & SUSAN	0018	8	9.01			01414 00599	2	277 WASHINGTON AVENUE
SOLANKI, MEHUL & ANUJA	0283	150.01	18			05345 01474	2	333 ORIENT WAY
SOLIMAN, MINA	0085	36	21	CB101		04947 01789	2	126 HACKETT PL B101
SOLLEDER, IRENE E	0233	121	14			08630 00047	2	320 SYLVAN STREET
SOLOMON, CHRISTINE	0383	210	1	C0066		02916 01964	2	59 CLARK COURT
SOLOMON, DEBORAH	0350	180	22			08297 00423	2	162 JACKSON AVENUE
SOLOMON, DAVID & GLORIA	0042	18	10.03				2	199 HOLLISTER AVE
SOLORZANO, ANGEL & JACINTA	0314	160	7.02			08747 00120	2	155 FERONIA WAY
SOMAYAJI, DILEEP & SANJANA	0168	88	3			02464 00155	2	108 MORSE AVENUE
SOMMERS, RAISA	0028	12	13			08013 00852	2	466 STUYVESANT AVE
SONAM, PEMA & TSOMO, YEGESA	0208	106.01	50			04797 00949	2	34 E NEWELL AVE
SONANI, SANDIPKUMAR & HETAL BEN	0365	195	35			05148 01770	2	380 WASHINGTON AVENUE
SONG, DANYANG	0020	9	6.01	C0009		02955 02020	2	555 RIVERSIDE AVE
SONI, KUNAL & KAUR, ASHMEET	0270	144	15	C001E		05433 00542	2	130 ORIENT WAY
SONI, NAYAN & MEGHA	0283	151	13			04571 01254	2	291 ORIENT WAY
SORAYA, MANUCHEHR & GHAVAMI, SHIRIN	0274	144	15	C005L		07767 00005	2	130 ORIENT WAY
SORENSEN, CAROL ETALS	0191	102	10			04159 01558	2	53 E GOUVERNEUR AVE
SORIANO, JEFFREY & DEVON	0037	16	27.01			00565 01173	2	183 DONALDSON AVENUE
SORRENTINO, MICHAEL	0327	165.01	27			08074 00741	2	24 ROLIVER STREET
SORRENTINO, MICHAEL & FRANCES	0058	26	9.11				2	417 STUYVESANT AVE
SOSNICKI, ROBERT ANTHONY	0272	144	15	C004D		05082 01278	2	130 ORIENT WAY
SOSNICKI, ROBERT A & JEAN M PAPA	0263	141	9			08501 00563	2	263 MOUNTAIN WAY
SOTO, FRANK & MARY ANN	0358	189.01	44			07621 00529	2	218 VANDERBURGH AVE
SOTO, LUIS M & MINERVA	0320	164	1.01			09251 00389	2	232 STATE HIGHWAY 17

TAXING DISTRICT NO. 56 RUTHERFORD

COUNTY NO. 02 BERGEN

NAME OF OWNER ADDITIONAL OWNERS	PAGE NO.	BLOCK NO.	LOT NO.	LOT QUALIF.	ACCOUNT NO.	DEED BOOK PAGE	CLASS	PROPERTY LOCATION
SOURBIS, MELISSA	0270	144	15	C002B		05450 00734	2	130 ORIENT WAY
SOUSA, RUI F & SUSANA	0180	94	45			02217 02246	2	63 WALNUT ST
SOUTHERN, BRUCE & SUSAN	0079	34	5.01				2	150 DONALDSON AVE
SOVIKUL, NATTAPAT P	0293	154	14	C01C1		05078 00333	2	101 ORIENT WAY
SOWKA, MICHAŁ & MALGORZATA GAJEWSKI	0019	8	39			01538 00920	2	128 CARMITA AVENUE
SOZER, ALI & YONCA	0232	121	6.02			01447 01597	2	279 RIDGE ROAD
SOZER, ALI ONUR & YONCA	0205	106	3	C0008		08601 00090	2	253 PARK AVENUE
SOZER, ALI ONUR & YONCA	0288	152	25	C00C2		01047 00684	2	215 ORIENT WAY
SPADA, PHILIP J & WESTER, LAUREN A	0318	161	41			05165 01896	2	12 EASTERN WAY
SPADARO, CHERYL ANN & FRANK	0358	189.01	11				2	65 INSLEY AVENUE
SPALDO, ANTHONY & ELLEN	0037	16	20			08729 00137	2	321 CARMITA AVE
SPANARKEL, ANDREW K & JACQUELINE M	0220	112	74			04565 00073	2	441 LINCOLN AVENUE
SPANARKEL, JAMES E & JANET M	0059	26	13			07711 00764	2	436 EDGEWOOD PL
SPANARKEL, JAMES M & STEPHANIE N	0282	150	11			02507 00298	2	378 FERONIA WAY
SPAYBERRY II, JAMES L & SUSAN E	0262	141	4			01564 00662	2	275 MOUNTAIN WAY
SPEIGHT, RYAN CHRISTOPHER ETAL	0234	122	1.06			03349 02452	2	276 SYLVAN ST
SPENCER, MICHELLE A	0070	31	26.01			04169 01600	2	34 VREELAND AVE
SPERLING, DEBRA & ADRIAN TRIDEL	0224	114	73			00937 01494	2	126 WOODLAND AVE
SPETTELL, JOHN & TERRI	0176	93	3			08614 00982	2	83 BEECH ST
SPICKOFSKY, NANCY & PETERSON, E.	0228	117	1.01			09555 00302	2	65 LINCOLN AVE
SPIES, GLENN & LAURI MASTERS	0180	95	1				2	55 MYRTLE ST
SPIRIDONOV, LATCHEZAR & IOANA	0118	53	42			09610 00259	2	12 GROVE ST
SPIVACK, DAVID & CHRISTINE	0247	131	5				2	275 SYLVAN ST
SPRING DELL ARMS L.L.C. NJ	0277	145	13			08307 00911	4C	26 SPRING DELL
SPRING, RICHARD J & CORRINE M	0108	48	30			04176 01502	2	140 IRVING PLACE
SRIDHARAN, SRIRAM (ETAL)	0251	132.01	12.02			01826 00505	2	60 VAN RIPER AVE
SRINATH, POOJA	0084	36	18	C001E		05096 01626	2	199 UNION AVE
SRIRAM, RENGAN & AMIRTHAVALLI	0266	142.01	12			08645 00657	2	218 ORIENT WAY
SRITHARAN, SAROJINI	0236	123	5.05			00014 02112	2	186 SYLVAN ST
SS GAS SUPPLY	0259	139	9.01	B01		04086 01592	4A	759 RUTHERFORD AVENUE
SS GAS SUPPLY INC	0259	139	9.01			04086 01592	4A	759 RUTHERFORD AVENUE
ST MARY'S R.C. CHURCH	0129	64	29				15D	98 HOME AVE
ST MARYS CATHOLIC CHURCH	0135	69	4			08504 00632	15D	95 HOME AVE
ST MINA REAL ESTATE LLC	0317	161	19.02			03906 00001	2	67 FERONIA WAY
ST. MARY'S CATHOLIC CHURCH	0136	69	17				15B	78 CHESTNUT ST
ST. MARY'S CATHOLIC CHURCH	0136	69	20				15B	70 CHESTNUT ST
ST. MARY'S R.C. CHURCH	0135	69	5				15B	93 HOME AVE
ST. MARY'S R.C. CHURCH	0135	69	6				15B	91 HOME AVE
ST. MARY'S R.C. CHURCH	0135	69	9				15D	89 HOME AVE
ST.ANTONIOUS & ST.MINA COPTIC ORT.CH	0045	19.01	22			07932 00707	15D	220 MONTROSS AVE
ST.JOHN'S EV. LUTH. CHURCH	0111	50	1				15D	145 MORTIMER AVE
ST.JOHN'S EV. LUTH. CHURCH	0111	50	1				4A	145 MORTIMER AVE
STABILE, JAMES & THELMA	0302	155	15.04			02618 00601	2	1 ORIENT WAY
STABILE, THOMAS J & CAROLYN T SMITH	0255	135.02	14	C0411		08838 00370	2	20 GARFIELD PLACE
STABILE, KENNETH & MARLENE	0070	31	31				2	105 W NEWELL AVE
STADLER, GREG	0194	103	1.01	C0007		04830 00350	2	329 PARK AVENUE
STALLARD, LAWRENCE & JOAN CLEARY	0244	130	9			08578 00751	2	307 SYLVAN ST
STAMPELOS, KOSTAS & MARIA	0235	122	30				2	256 SYLVAN ST
STANEV, CHRISTOPHER P & VLADIMIRA I	0332	168	14	C0A02		02819 02062	2	61 EASTERN WAY
STANEV, HRISTO P	0332	168	14	C0A01		08685 00423	2	61 EASTERN WAY
STANGE, ANDREAS	0198	104	10			01419 00977	2	124 DANIEL AVENUE
STAPINSKI, RICHARD & SUZANNE	0103	47	1.01				2	201 IRVING PLACE
STAPPENBECK, DONALD & MARIE	0347	178	58.02				2	346 W PASSAIC AVE
STARINSKY, AMY	0104	47	14			03261 01003	2	178 MORTIMER AVENUE
STATE OF NEW JERSEY	0022	10	9.05				15C	552 STUYVESANT AVE
STATE OF NJ, DEPT. OF TRANSPORTATION	0396	228	1			07738 00258	15C	MEADOWLANDS
STATILE, JEFFREY P & GINA	0176	93	1			01696 01205	2	87 BEECH STREET
STATION SQUARE AT RUTH. CONDO ASSN.	0300	155	15.04				4A	1 ORIENT WAY
STAYKOV, DYLAN & CARISSA A ORRICO	0241	126	16.01			01624 01604	2	36 SYLVAN STREET
STEAKIN, CHARLES W. JR. & CHRIS A.	0283	150.01	23				2	22 NEVINS ST
STEIN, ALAN	0085	36	21	CB102		08584 00306	2	126 HACKETT PL B102
STELLA, NICHOLAS WILLIAM TRSTE	0130	66	19.01			05121 00095	2	112 UNION AVE
STELLA, FRANCIS & KATHLEEN	0266	142.01	5				2	195 MOUNTAIN WAY
STELZLE, IRENE	0373	204	15				2	403 WASHINGTON AVE
STEPHANY, DOROTHY	0354	184	1.01				2	83 VANDERBURGH AVE
STEPHEN, HAIG	0175	92	45			02937 00204	2	24 CARMITA AVE
STEVEN LUBIN REVOCABLE TRUST AGREET	0272	144	15	C004F		04937 01815	2	130 ORIENT WAY
STEWART, RICHARD & BIRUTE	0273	144	15	C004J		09359 00285	2	130 ORIENT WAY

TAXING DISTRICT NO. 56 RUTHERFORD

COUNTY NO. 02 BERGEN

NAME OF OWNER ADDITIONAL OWNERS	PAGE NO.	BLOCK NO.	LOT NO.	LOT QUALIF.	ACCOUNT NO.	DEED BOOK	DEED PAGE	CLASS	PROPERTY LOCATION
STIMMEL III, WILLIAM P & DEBRA A	0104	48	8			02910	01733	2	145 WOOD STREET
STIO, JOSEPH J & DIANA M	0011	5	24.01			01513	02473	2	253 W PASSAIC AVE
STOICA, FLORIAN C	0345	177.02	1	C0302		02589	01693	2	302 RIVER OAKS DRIVE
STOICA, FLORIAN & MIHAI, VICTORIA	0382	210	1	C0054		03968	00493	2	35 CLARK COURT
STOLARZ, MATTHEW RYAN ETAL	0311	159	1			03897	01558	2	180 SUMMIT CROSS
STONE, DREW & DIANE	0171	89	27			08865	00061	2	90 PROSPECT PLACE
STONE, JOSEPH W & BIAGIA A	0291	153	22			02025	01008	2	164 FERONIA WAY
STONE, ALFRED & CAROL	0313	159	35					2	183 FERONIA WAY
STONELEY, ANDREA	0152	79	3			09138	00219	2	250 SPRINGFIELD AVENUE
STOPHERD, ALAN & KATHLEEN	0002	2	1.02					2	415 RIVERSIDE AVENUE
STRAGAPEDE, ANTHONY	0104	47	16			02921	01807	2	186 MORTIMER AVE
STRAGAPEDE, ANTHONY	0142	72	13.02			08592	00573	2	32 WASHINGTON AVE
STRAGAPEDE, ANTHONY	0222	114	32			04057	00060	2	320 RIDGE ROAD
STRALKUS, JOAN VAN LOWE	0286	152	14.03			08831	00715	2	205 ORIENT WAY
STROEDECKE, WARREN & EVA	0080	34	15					2	82 DONALDSON AVE
STROEDECKE, WARREN & EVA	0080	34	26			02167	00946	2	127 WEST PASSAIC AVENUE
STROM, ROBERT & EDYTHE	0379	210	1	C0008		08943	00401	2	505 UNION AVE
STROTHERS, RICHARD & JUDITH	0316	161	11					2	99 FERONIA WAY
STRUBLE, SCOTT & GINA DURANTE	0194	103	1.01	C0014		08779	00324	2	315 PARK AVENUE
STRZEPEK, KRZYSZTOF & HALINA	0006	4	3.01			02612	00111	2	323 RIVERSIDE AVE
STUEBEN, DEREK R & AMANDA	0158	83	16			05026	00354	2	156 SPRINGFIELD AVE
STUFFLE, PATRICK J. & LISA M.	0127	62	4			08349	00859	2	156 HOME AVE
STURGES, LEATHA	0248	131	41					2	266 VAN WINKLE PLACE
SU, ANDREA C	0089	39	12			08185	00001	2	130 WOOD STREET
SU, SONG CHUEN & CHUN MEI HUANG	0306	157	39					2	28 ARTHUR DR
SUAREZ, SALLY ANN	0222	114	11					2	113 WILSON AVE
SUBOTA, KRSTO & ADA M	0273	144	15	C005F				2	130 ORIENT WAY
SUBRAMANIAM, RAJA & APARNA	0036	15	34			00201	00270	2	352 MONTROSS AVE
SUBRAMANIAM, SAIRAM SHIVA ETAL	0169	88	30.01			04978	01648	2	1 COURRIER PL
SUBRAMANIAM, RAGHUNATH, ETALS.	0244	130	20			08010	00476	2	192 WOODLAND AVE
SUCALDITO, MELQUIADES & GRACE	0262	141	3.03			07785	00770	2	312 ORIENT WAY
SUCHANKOVA, MARTINA	0343	177	10.02			03265	02257	2	327 W PASSAIC AVE
SUDOL, EDWARD A. & CONSTANCE A.	0029	12	22					2	496 STUYVESANT AVE
SUESSMAN, JAMES E & NEWMAN, ANNA E	0229	118	2.02			02155	02060	4A	23 HIGHLAND CROSS
SULLIVAN, BRIAN & LAUREN	0128	64	10			01526	01469	2	99 MAPLE ST
SULLIVAN, CAROL	0251	134	1			02101	00732	2	282 MOUNTAIN WAY
SULLIVAN, D A	0177	93	28					2	23 SUNDERLAND AVE
SULLIVAN, DENNIS & JENNIFER	0256	136	20			04624	00577	2	135 SYLVAN STREET
SULLIVAN, EFRAT	0107	48	17	C0301		02507	02110	2	155 UNION AVE
SULLIVAN, EFRAT G	0107	48	17	C0310		01345	01317	2	155 UNION AVE
SULLIVAN, JOAN	0240	125	12					2	98 SYLVAN ST
SULLIVAN, PATRICK	0107	48	17	C0309		08509	00738	2	155 UNION AVE
SULLIVAN, PATRICK M	0256	136	11			00871	02167	2	80 HIGHLAND CROSS
SULLIVAN, ROSALEEN A C/O SULLIVAN	0372	203	15.01			08798	00259	2	71 HOBART AVE
SULLIVAN, TIMOTHY & MARY ANN	0325	165	12.02			07883	00170	2	267 E PIERREPONT AVE
SULLIVAN, TIMOTHY J. & MARY T.	0176	93	14			07842	00688	2	244 WASHINGTON AVE
SULLIVAN, MATTHEW J. & SIMONA S.	0318	163	5.02			08942	00308	2	80 CRANE AVE
SUMMERS, ERIC (ETAL)	0033	14	25			01724	01249	2	145 WEST NEWELL AVENUE
SUN, ANDREW C & CHRISTINE J	0371	203	5			02556	00327	2	91 HOBART AVE
SUNDARAM, NARESH & ANITA	0282	150	7.03			08193	00942	2	355 ORIENT WAY
SUNDARARAJAN, SRIDHAR & RAMYA	0256	136	12			02319	02258	2	142 MOUNTAIN WAY
SUNG TSE MING, & WAI CHEUNG	0103	47	8.02					2	194 MORTIMER AVE
SUNG, HAK J	0310	158.01	1			09107	00204	2	15 EVANS AVENUE
SUNG, MAY	0078	33	34.01			09659	00316	2	71 DONALDSON AVE
SUORLA LLC	0269	144	14			08879	00043	2	142 ORIENT WAY
SURIE, MARC LEO & IRMA C.	0028	12	11					2	460 STUYVESANT AVE
SUROWIEC, THOMAS & JOANNE	0221	113	16					2	383 LINCOLN AVE
SUTARIYA, RAJANISH KUMAR P ETAL	0283	151	11.01			04868	01944	2	303 ORIENT WAY
SUTCH, PAMELA A	0239	125	7			00897	00922	2	53 RIDGE ROAD
SUTPHIN, KATHLEEN	0009	5	9.01			07714	00186	2	270 DONALDSON AVE
SUVA@RUTHERFORD LLC/DUNKIN DOUGHNUT	0147	75	22.03			08173	00775	4A	56 PARK AVE
SVAN, PAUL MARTIN	0038	17	5.02			03503	01588	2	204 DONALDSON AVE
SWEENEY, TARA M	0010	5	20			01243	01814	2	265 W PASSAIC AVE
SWETTITS, MATTHEW & DEANA M	0006	3	21			01966	02383	2	364 CARMITA AVE
SWIECA, DANIEL & STROEDECKE, ELIZABETH	0075	32	45			02167	00919	2	77 WOODWARD AVE
SWIFT, SANDRA M.	0379	210	1	C0014	514400			2	517 UNION AVENUE
SWIRNOFF, D & FIRSCHEIN, M	0310	158	50			01279	01861	2	4 HIGHFIELD LANE
SYLVAN AVE OWNER LLC	0242	127	5	C00C2		01166	02484	4A	22 SYLVAN ST

TAXING DISTRICT NO. 56 RUTHERFORD

COUNTY NO. 02 BERGEN

NAME OF OWNER ADDITIONAL OWNERS	PAGE NO.	BLOCK NO.	LOT NO.	LOT QUALIF.	ACCOUNT NO.	DEED BOOK PAGE	CLASS	PROPERTY LOCATION
SYLVAN STREET CONDO ASSN., INC.	0242	127	5				15F 22	SYLVAN STREET
SYLVESTER, MARILYN % R SYLVESTER	0299	155	7				4A 61	ORIENT WAY
SYROTYSKI, DANIEL R	0222	114	41			04272 01404	2 300	RIDGE ROAD
SYSLO, SEAN L	0085	36	18	C001H		08253 00486	2 199	UNION AVE
SZALKIEWICZ, MICHAEL & CRADDOCK, K.	0179	94	37			00816 01616	2 1	ST CLAIR AVE
SZAMBEL, MARY ELLEN	0076	33	19			08387 00396	2 66	WOODWARD AVE
SZANI, DAVID S & PHYLLIS A	0063	27.01	13			08268 00547	2 16	W VAN NESS AVE
SZCZESNY, GIGLIOLA	0268	143	26.01			08658 00568	2 168	ORIENT WAY
SZMACINSKI, MAREK & ELZBIETA SLUGOCKA	0163	85	38			01346 00671	2 180	SANTIAGO AVE
TABACHUK, RICHARD J.	0359	190	27				2 160	VANDERBURGH AVE
TAILOR, KANTA	0243	128	2.01			00638 01958	4A 47	PARK AVENUE
TAILOR, KANTA	0276	145	3	C202D		01309 01703	2 74	ORIENT WAY
TAKATA, KEISHI	0108	48	17	C0311		04327 00700	2 155	UNION AVENUE
TALDELORE, GLENN	0315	161	1			08966 00415	2 137	FERONIA WAY
TALTY, JOHN B & KELLY	0338	171	19.02			00836 00723	2 19	RAYMOND AVENUE
TAMBONE, RICHARD & MARTHA	0007	4	6.01				2 273	DONALDSON AVE
TAN, GERARDO	0169	88	40			04538 01831	2 22	HASBROUCK PL
TANAKA, SHUNJI & FERGUSON, JENNIFER	0233	121	10.01			08242 00273	2 300	SYLVAN STREET
TANELLA, KATHLEEN H	0012	6	2			01831 01119	2 244	W PASSAIC AVE
TANIS, KENNETH JOHN & KATHLEEN	0360	192	19			01591 01044	2 427	UNION AVENUE
TANK, MATTHEW	0307	157.01	23.01			03817 01480	2 66	NEVINS STREET
TANK, PARESH LAXMANBHAI ETAL	0337	171	7			04569 01502	2 39	RAYMOND AVENUE
TANSECO, EULARDI	0243	130	1			03122 00515	2 335	SYLVAN ST
TANTULLO, JOSEPH & CAROLYN	0275	145	3	C102F		08395 00584	2 78	ORIENT WAY
TANTULLO, JOSEPH & CAROLYN	0279	148	3				4A 33	PARK AVE
TANWAR, LALIT & MONIKA MITTAL	0017	7	44			01387 00789	2 164	CARMITA AVE
TAPIA, JAMES & ADRIANA M	0266	142.01	6			09595 00079	2 37	GARFIELD PLACE
TARANGELO, ANTHONY P. & JEAN MARIE	0238	124	3			07995 00342	2 109	RIDGE ROAD
TARANTINO, ANTHONY JR & MAUREEN	0218	112	22			08919 00326	2 82	WILSON AVE
TARANTINO, JANE E & MICHAEL E	0214	109	5.01			00720 00172	2 55	E PIERREPONT AVE
TARDIBUONO, ANTHONY & JENNIFER	0330	166	8.01			08415 00258	2 157	EASTERN WAY
TARDIFF, GREGORY M. & ANGELA M.	0040	18	1.02			08211 00050	2 269	CARMITA AVE
TARIFE, ELLERY & VOON, VALERIE	0354	183	10			04385 00489	2 9	HOBART AVE
TARTOUS LLC	0293	154	12			02623 00018	2 115	ORIENT WAY
TASEV, OLIVER K. AND JULIJA	0160	84	26			08078 00431	2 85	FRANCISCO AVE
TATIPARTHI, RAJASEKHAR R ETAL	0293	154	14	C02A5		04233 00422	2 105	ORIENT WAY
TAVANI, MARK & ANDREA SAAVEDRA	0074	32	33			00806 02259	2 131	WOODWARD AVE
TAVARES, GLADYS & CELESTINO JR	0278	146	4			07694 00481	2 48	ORIENT WAY
TAVORMINA, ANTHONY J & NATALI, DANIELLE	0158	82	18			02227 00994	2 184	SPRINGFIELD AVE
TECZA, MAREK & BARBARA	0171	89	35			02608 02473	2 76	PROSPECT PLACE
TEDESCO, MICHAEL & DIANTONIO, AMANDA	0322	164.02	14.02			05034 01852	2 25	HIGHFIELD LANE
TEICHMAN, HAROLD & DAVIS, SUSAN	0172	89	40				2 68	PROSPECT PLACE
TEJADA, TEODORO & EDUARDO	0192	102	18			02398 00717	2 15	EAST GOUVERNEUR AVE
TEJANI, KETAN D. & DARSHANA K.	0322	164.02	9.02			08059 00685	2 17	HIGHFIELD LANE
TELANG, SIDHARTH ETAL	0061	27	5.10			05185 01534	2 19	W VAN NESS AVE
TELLO, MAYHUA	0025	11	19.03			08649 00007	2 167	W PIERREPONT AVE
TENN, MARK ANTHONY & DARLENE P	0183	96	30			02613 01826	2 60	MYRTLE ST
TEODOSIO, JOSE M	0330	166	7.05			05188 00575	2 130	MEADOW ROAD
TERESA VAVAGE, WILLIAM & ELIZABETH	0183	96	36				2 46	MYRTLE ST
TERNOVSKY, & NAZAR ETAL	0258	137	21.02			04784 01242	2 80	MOUNTAIN WAY
TERNOVSKYY, TETIANA	0258	138	8			03578 01472	2 53	E PASSAIC AVE
TERRIGNO, ANTHONY & MARGARET	0215	109	26.03			02342 00738	2 56	ADDISON AVE
TERRONE (ETALS/TRST) CONCETTA	0050	23	11			01171 02419	2 127	CARMITA AVE
TESTA, NICHOLAS F. % NICK'S TOWING	0394	222	11			08078 00978	4B 49	MEADOW ROAD
TESTA, NICHOLAS F. % NICK'S TOWING	0394	222	16.02			08078 00973	4A 158	E PASSAIC AVE
TESTA, SUSAN	0391	219	55				1 149	STATE HIGHWAY 17
THAKAR, RAJ K & YANG, NANCY	0288	152	43			03841 01091	2 256	FERONIA WAY
THALASINOS, ERIC	0375	206	1.02			01987 02190	2 86	WINGRA AVE
THANAWALA, CHIRAG A & ANJALI	0001	1	8.01			00191 00245	2 356	RIVERSIDE AVENUE
THAYIL, ISSAC BENZAMIN THOMAS ETAL	0069	31	6			04864 01064	2 359	MONTROSS AVE
THE ABBINGTON CONDO ASSN., INC.	0105	48	17				15F 155	UNION AVENUE
THE LOFFREDO LIMITED PARTNERSHIP	0269	144	10			08030 00800	2 91 & 93	MOUNTAIN WAY
THE LOFFREDO LIMITED PTNRSH.	0269	144	9			08030 00795	2 97	MOUNTAIN WAY
THE SCHAETZLE FAMILY PLACE	0101	46	3			05055 01304	2 114	ELLIOTT PLACE
THE TUDOR ESTATES CONDO ASSN., INC.	0287	152	25				15F 215	ORIENT WAY
THE WOMAN'S CLUB	0082	35.01	10		115500		15D 201	FAIRVIEW AVE
THEN, JESUS	0370	200.01	1			09420 00207	2 107	CARNEER AVE
THOMAS, ERIC P	0233	121	16			08683 00361	2 316	SYLVAN STREET

TAXING DISTRICT NO. 56 RUTHERFORD

COUNTY NO. 02 BERGEN

NAME OF OWNER ADDITIONAL OWNERS	PAGE NO.	BLOCK NO.	LOT NO.	LOT QUALIF.	ACCOUNT NO.	DEED BOOK	DEED PAGE	CLASS	PROPERTY LOCATION
THOMAS, GUILLERMO & MONICA	0118	53	46			08514	00092	2	5 MORSE AVENUE
THOMAS, JEFFREY E & DEBORAH M	0055	25.01	2		AA2011	00736	01458	2	525 STUYVESANT AVE
THOMAS, DYMPHNA MARIE	0061	27	15.01			04092	01883	2	380 PARK AVE
THOMPSON, GREGG & NANCY	0193	102.01	6					2	105 DELAFIELD AVE
THOMSON, IAN DAVID	0007	4	11			05468	00225	2	246 WOODWARD AVE
THORVE, SANYOG & DEBBIE	0235	123	1.02			03124	01936	2	179 RIDGE ROAD
TIDONA, FRANCIS P. & JOAN	0223	114	56					2	85 WILSON AVE
TIEDEMANN, AMANDA E	0383	210	1	C0061		02926	01879	2	49 CLARK COURT
TIERNAN, KEVIN P	0337	170	34			04771	00034	2	54 SUNDERLAND AVENUE
TIERNEY RBRT & GIANCASPRO ANTONIA	0006	3	20			07521	00805	2	368 CARMITA AVE
TIERNEY, MICHAEL C ETAL	0377	207	6			01748	00012	2	75 MONONA AVE
TIERNEY, MICHAEL P. & MARY T.	0012	5	35.02					2	292 CARMITA AVE
TIFFNER, JEFFREY & ERIN	0206	106	6			02052	01252	2	25 E PIERREPONT AVENUE
TIMMONS, MICHAEL ANDREW ETAL	0045	21	2			03193	00425	2	226 FAIRVIEW AVE
TIMUCIN, EZGI & FINDIK, MERIH	0312	159	21			04718	01888	2	231 FERONIA WAY
TIU, ELLEN	0389	211	30.01			03485	01724	2	102 HOBART AVE
TO, TERENCE & CHEN, STEPHANIE	0352	181	30.01			05318	00011	2	10 HASTINGS AVENUE
TOBIN, ROBERT P & JACQUELINE	0202	105	1.01			01859	00308	2	93 DANIEL AVENUE
TOBIN, ROBERT P & JACQUELINE J	0017	7	37			01806	02345	2	180 CARMITA AVENUE
TOBIN, ROBERT & JACQUELINE + BARNA, LINDA	0390	211.01	30			08698	00661	2	92 DARWIN AVE
TOCCI, NICHOLAS F JR & VIRGINIA	0031	14	5			08693	00342	2	166 VREELAND AVE
TOCKET RAMOS, HEATHER O (TOCKET)	0375	206	1.01			04996	01139	2	82 WINGRA AVE
TODOROV, DANTON I & STANIMIRA T	0187	99	13			09622	00278	2	103 RAYMOND AVENUE
TOKARZ, SHIRLEY	0307	157.01	15.02			08581	00432	2	48 NEVINS ST
TOM, KIRK & LOUISE	0267	143	5			08650	00891	2	153 MOUNTAIN WAY
TOMCZAK, RAYMOND & CLAUDIA	0181	95	39			08542	00120	2	46 WALNUT ST
TOMKO, GREGORY	0268	143	24			08310	00675	2	172 ORIENT WAY
TOMKO, LEROY A & MARIA D & ROY A	0282	150	10			09499	00465	2	374 FERONIA WAY
TOMPETRINI, JOHANNA M	0181	95	35			00109	00064	2	52 WALNUT ST
TOMRUX INVESTMENTS LLC	0288	152	25	C00B3		03952	01437	2	215 ORIENT WAY
TONDI, JOSEPH & CAROL	0198	104	18					2	150 DANIEL AVE
TONG, JACQUELINE HOI-YAN	0385	210	1	C0085		03117	02032	2	2 CLARK COURT
TOOLE, DAVID & BETH M.	0160	84	22			07646	00865	2	252 SANTIAGO AVE
TORINO, ALFONSO & SILVIA	0155	81	6			08981	00031	2	135 JACKSON AVENUE
TORINO, ALFONSO & SILVIA	0184	97	11			03584	00443	2	23 WELLS PL
TORINO, S + COPPOLA, A + BATTISTA, L & G	0187	99	19			09191	00413	2	22 WELLS PL
TORLUCCI, JACK T & CRISTINA L	0246	130	52			03635	01497	2	31 VAN RIPER AVE
TORMEY, DANIEL & MELANIE	0202	104.01	93			08191	00204	2	194 WHEATON PL
TORON, RENILDA L.	0282	150	12					2	380 FERONIA WAY
TORON, STEPHEN	0068	30	7					2	35 VREELAND AVE
TORRE SR, RICHARD	0362	193	19.01			04885	01404	15F	88 VANDERBURGH AVE
TORRE, RICHARD J & IRENE	0362	193	18			03833	01574	2	84 VANDERBURGH AVE
TORRELIO, JUAN M ZAMBRANA	0009	5	3			04450	00603	2	291 JACKSON AVENUE
TORRENS, WILLIAM & DIAMIRA	0077	33	28			09081	00109	2	115 DONALDSON AVE
TORRES, CARLOS	0115	52	18			08566	00740	2	43 WOOD STREET
TORRES, GESLY	0321	164	11.02			04999	01652	2	33 ELYCROFT PARKWAY
TORRES, JUNIOR & KARINA	0389	211	24			03487	00834	2	435 WASHINGTON AVE
TORRES, VILMA	0324	164.03	28			08987	00200	2	264 STATE HIGHWAY 17
TORRES, ANASTASIA ETALS	0265	142	11			03505	01022	2	206 ORIENT WAY
TORSIELLO, M C/O F CAMPBELL	0123	59	5					2	261 MORTIMER AVE
TORSIELLO, EDNA	0349	179	39			07971	00710	2	30 INSLEY AVENUE
TORTORA, CHRISTOPHER & JESSICA L	0180	95	11			03638	01237	2	39 MYRTLE ST
TORTORA, JOHN A & CARMEL H	0195	103.01	19			08369	00103	2	36 DANIEL AVE
TORTORELLO, LIAS F/K/A URCIUOLI, LISA	0235	122	37			08662	00668	2	244 SYLVAN STREET
TOTINO, MARIA	0312	159	30			04397	00658	2	191 FERONIA WAY
TOWER DB REO X LLC	0362	193	35			05452	01343	2	436 UNION AVE
TOWERS, CHRISTINA	0380	210	1	C0026		04451	01679	2	110 DARWIN AVE
TOWNHOUSES AT DARWIN CONDO ASSN. INC	0390	211.01	25					15F	86-88 DARWIN AVENUE
TOWNSEND, KAREN ANN	0100	45	6.01					2	88 W PASSAIC AVE
TOWNSEND, PHILLIP & MARINA	0176	92.01	8			04435	01458	2	52 CARMITA AVE
TRAFICANTE, NANCY A.	0087	36	21	C0303		07802	00573	2	126 HACKETT PLACE A303
TRAFICANTE, NANCY WORSTER	0079	34	3.03			07802	00577	2	165 W PASSAIC AVE
TRAGANOS, MICHAEL R & REICHERZ, JESSICA	0209	107	18			02002	00104	2	402 LINCOLN AVE
TRAINA JR, PETER & BRIELLE	0022	10	10.01			03180	01023	2	516 STUYVESANT AVE
TRALONGO, JUSTIN & CECILY HUG	0025	11	22			08872	00363	2	147 W PIERREPONT AVE
TRAM, HUONG BICH	0086	36	21	C0104		05173	01390	2	126 HACKETT PLACE A104
TRAN, HUY	0198	104	15			08694	00513	2	142 DANIEL AVE
TRAN, VINH Q & HOA	0050	23	3			08141	00622	2	256 UNION AVE

TAXING DISTRICT NO. 56 RUTHERFORD

COUNTY NO. 02 BERGEN

NAME OF OWNER ADDITIONAL OWNERS	PAGE NO.	BLOCK NO.	LOT NO.	LOT QUALIF.	ACCOUNT NO.	DEED BOOK PAGE	CLASS	PROPERTY LOCATION
TRAN,HIEU & BRINK,JAMES	0187	99	11			03915 00788	2	107 RAYMOND AVENUE
TRANSCON GAS PIPELINE/AD VALOREM TAX	0001	PIPE.LINE	VAR		HM100		4A	VARIOUS
TRASATTI,EMILIA C&MCKEE,KEITH D	0134	68	16			03833 01985	2	119 HOME AVE
TRASK, CHRISTOPHER M & JESSICA L	0110	49	13			09600 00194	2	117 IRVING PLACE
TRAVAGLIO JR, MICHAEL	0071	31	42			08363 00753	2	63 W NEWELL AVE
TRAVELLIN, KAREN	0104	48	6			02081 02053	2	153 WOOD STREET
TRAVERS, ALPHONSUS & LYNETTE	0362	193	13			00922 00549	2	39 HOBART AVE
TRAVERS, JUSTIN S & DOWD, DANIELA A	0114	51	15			03818 01432	2	74 GROVE STREET
TREACY, BARBARA A	0307	157.01	20.02			08171 00226	2	60 NEVINS ST
TREEJAYS, L.L.C.	0142	73	5			08134 00970	4A	130 PARK AVE
TREHERNE, KATE	0196	103.01	21			02620 00899	2	32 DANIEL AVE
TREMBICKI, JASON	0178	94	1			02628 00388	2	71 BEECH ST
TRENT,ERNEST F. JR.	0051	23	16				2	209 WASHINGTON AVENUE
TREZZA, MARC R. & DIANE	0173	90	35				2	36 COURRIER PL
TRIA, ANNETTE	0197	103.02	26				2	26 E VAN NESS AVE
TRIANA, MONICA & CARLOS	0126	61	11			03250 02129	2	30 W PASSAIC AVE
TRIKALSARANSUKH, RATI & BRINAS,LINA	0060	26	20.02				2	402 EDGEWOOD PLACE
TRINIDAD, CARMELO & DANIA	0040	18	3			08368 00144	2	204 W PASSAIC AVE
TRIPATHI,ANIL&RENUKA&APEKSHA	0320	163.01	15.01			03707 01748	2	318 STATE HIGHWAY 17
TRISTAR PARTNERS OF NJ LLC	0347	178	43.02			05236 00063	2	314 WEST PASSAIC AVENUE
TRIVEDI,UTKARSH B & PARIKH, ASITA B	0348	179	5			02659 00177	2	181 VANDERBURGH AVENUE
TROSKY, JOHN A. & CAULK, ROSEMARY	0181	95	31			07870 00876	2	2 ST CLAIR AVE
TRPCEVSKI, SUSAN	0141	72	3			08470 00261	2	25 MAPLE ST
TRPCEVSKI, SUSAN	0141	72	5			09327 00370	2	19 MAPLE ST
TRUNFIO,DIANE	0344	177.02	1		C0104	03527 01932	2	104 RIVER OAKS DRIVE
TRUONG, DIEM & EIN-DOR, SHIRA	0262	141	6			02516 01087	2	269 MOUNTAIN WAY
TRUSCIO, COLEEN A & MICHAEL	0316	161	17			07976 00042	2	75 FERONIA WAY
TSEZPTSANG, JAMPA TSEWANG ETAL	0372	203	31			05414 01491	2	462 UNION AVE
TSIOLAS, GUS & KATHLEEN	0010	5	18			07873 00831	2	269 W PASSAIC AVE
TSUI, HOLMAN & LEUNG, ANGELA	0016	7	30			02506 00841	2	214 CARMITA AVE
TSUI,WAI HON&MARGARET	0324	164.03	3.02			04920 00188	2	59 ELYCROFT PKWY
TSUNG, ELEANOR & CHEE, G.	0311	159	4			08667 00632	2	259 FERONIA WAY
TUCCILLO, ANNA	0024	11	10			02298 02148	2	483 RIVERSIDE AVE
TUCCINO,PETER&ZIC-TUCCINO,MICHELE	0358	189.01	18			08771 00503	2	200 VANDERBURGH AVE
TUCKER, EDWARD J. & DAWN LEAHY	0089	38	14			07638 00672	2	138 WOOD STREET
TUFANO GULLARI, ALI O ETAL	0323	164.02	38.02			03103 00287	2	28 ELYCROFT PKWY
TULLING,NICHOLAS & MARY	0141	72	4				2	21 MAPLE ST
TULLO, ALYSSA & ALEXANDER	0202	105	11			05466 01711	2	124 WHEATON PLACE
TULLY, CHRISTOPHER J & SUSAN F	0225	116	5			03063 00995	2	44 SUMMIT CROSS
TULLY, MICHAEL L ETALS	0231	120.01	37.01			02596 00869	2	33 BARROWS AVE
TULLY, PATRICK & DAWN	0041	18	8.01			02634 02107	2	215 HOLLISTER AVE
TULP (TRUSTEE), MARY JANE	0009	4	30			08299 00979	2	328 CARMITA AVE
TULP,THOMAS & LINDA	0008	4	29				2	332 CARMITA AVE
TULYANI, NAMRATA & SUNIL	0366	196	29			04299 00420	2	32 WINGRA AVE
TUNG, GEORGE	0181	95	37			05266 01877	2	50 WALNUT ST
TUNG, TSUI KWAN	0365	195	31			04794 00084	2	376 WASHINGTON AVE
TUNG,CHUN-LONG&HUI-CHUAN&SIANG-TING	0238	124	10			04264 00397	2	124 SYLVAN ST
TURABIAN, KHACHIK ETALS	0031	13	25			03760 00358	2	456 MONTROSS AVE
TURANO, BARBARA LOUISE	0298	154	25			07907 00387	2	114 FERONIA WAY
TURNER, GEOFFREY & RONI	0193	103	1.01		C0001	00483 00518	2	29 WOODLAND AVENUE
TURSO, CARL W & CATHERINE M	0233	121	13.01			00137 01834	2	160 WOODLAND AVE
TWIST III, THOMAS M & ERIKA	0170	89	3.02			04465 00416	2	95 CARMITA AVE
TWO ROUTE 17 SOUTH LLC	0394	222	19.07			03044 00975	4A	2 STATE HIGHWAY 17
TYLEND,KAAREN	0178	94	7			03996 00011	2	59 BEECH ST
TYRELL,J FAM TRST/TYRELL,K FAM TRST	0292	154	11			01278 00422	2	117 ORIENT WAY
TZANAVARIS, LAURA	0037	16	29				2	179 DONALDSON AVE
UBILLA, DANNYS & LASTRA,RITA CAROLA	0108	48	22			05299 01880	2	116 IRVING PLACE
ULLOA, FERNANDO VAZQUEZ ETAL	0389	211	1.01			03835 01235	2	138 HOBART AVE
UMANA, SILVIA N	0294	154	14			09494 00104	2	101 ORIENT WAY
UNAL, HASAN & SONGUL OCAL	0118	53	34			05169 01951	2	28 GROVE ST
UNGARO,ANTHONY & PATRICIA	0227	116.01	7				2	74 ADDISON AVE
UNIFIED CREDIT TRUST-JUDICKE TRSTES	0109	48	32			09620 00260	2	146 IRVING PLACE
UNION HAIRCUTTERS & PLANET KIDZ CORP	0162	85	27			01918 01555	4A	325 UNION AVENUE
UNION MANOR ASSOC % T MOBILE	0049	23	1		T01		4A	270 UNION AVENUE
UNION MANOR ASSOCIATES LLC	0049	23	1			03994 01979	4C	270 UNION AVE
UNION RIDGE CONDO ASSN., INC.	0084	36	18				15F	199 UNION AVENUE
UNIONFORD LLC % FUTURE INVESTMENTS	0371	202	7		#465-487	01946 02439	4C	465 UNION AVENUE
UNITED STATES OF AMERICA	0125	60	13.02				15C	156 PARK AVE

TAXING DISTRICT NO. 56 RUTHERFORD

COUNTY NO. 02 BERGEN

NAME OF OWNER ADDITIONAL OWNERS	PAGE NO.	BLOCK NO.	LOT NO.	LOT QUALIF.	ACCOUNT NO.	DEED BOOK PAGE	CLASS	PROPERTY LOCATION
UNKNOWN OWNER	0068	30	13				1	334 MORTIMER AVE
UNKNOWN OWNER	0101	45	15				1	84 W PASSAIC AVE REAR
UNKNOWN OWNER	0120	56	15				1	329 MORTIMER AVE
UNKNOWN OWNER	0201	104.01	76.02				1	160 WHEATON PLACE (REAR)
UNKNOWN OWNER	0244	130	7				1	313 SYLVAN ST
UNKNOWN OWNER	0331	166	29				1	153 EASTERN WAY REAR
UPADHYAY, VISHAL	0119	54	5			05239 00182	2	16 MORSE AVENUE
UPHAM, MARY	0066	29	7			00911 01445	2	29 RIVERVIEW AVE
URBAN JR, THEODORE	0203	105.01	11			05138 00142	2	24 EAST PIERREPONT AVENUE
URBANOVICH, NICHOLAS & ALLISON	0308	157.02	25			00940 01941	2	49 ARTHUR DR
URBANOVICH, JOSEPH M & LOUISE A	0172	90	5				2	41 CARMITA AVE
URCIOLI, ALEXANDER ETAL	0198	104	12			05440 00143	2	130 DANIEL AVE
URGOLA, VINCENT & ALEXANDRA	0014	7	8.01			01716 02116	2	208 CARMITA AVENUE
URIARTE, LUIS G	0276	145	3		C201C	00668 02179	2	74 ORIENT WAY
URQUILLA, ANDROMEDA & JOSE ANTONIO SR	0326	165.01	13			04503 00753	2	11 ELIZABETH ST
URTNOWSKI, WINFRED & URTNOWSKI, KARYN	0101	45	12.01			07841 00765	2	93 ELLIOTT PLACE
URUETA, JULIO & SHIRLEY + MARIA VANEGAS	0298	154	30			08824 00216	2	94 FERONIA WAY
USMAN, SANAA	0166	87	10.02			05472 00590	2	33 HASBROUCK PLACE
USON, FREDERIC & MELISSA	0336	170	3			02048 00796	2	55 RAYMOND AVENUE
USTICA, ROBERTO & ROCIO	0210	107	107			04656 00382	2	177 WHEATON PL
V. BARBARA BUSH C/O ESTATE OF DEA	0275	145	3		C102C	08436 00878	2	78 ORIENT WAY
VACA, VICTOR & LEONOR	0053	25	17			03259 01125	2	446 PARK AVE
VACCA, RONALD & JOAN	0103	47	4				2	189 IRVING PLACE
VACCARELLA, LUPO & NANCY	0168	88	5			08195 00565	2	106 MORSE AVENUE
VACCARELLA, ALEXANDER ETAL	0104	48	7			04787 00352	2	149 WOOD STREET
VAGHANI, MANASVIN ETALS	0304	155	26			04479 00023	2	38 FERONIA WAY
VAGHASHIYA, PALLAVI	0358	189.01	46			02993 02035	2	210 VANDERBURGH AVE
VAGHASHIYA, JAYESHKUMAR & ASMITA	0218	112	34			02160 02265	2	54 WILSON AVENUE
VAGHASHIYA, KISHORKUMNAR ETALS	0299	155	9			05232 00251	2	53 ORIENT WAY
VAGHASHIYA, SHAILESHKUMAR V ETAL	0299	155	8			05232 00292	2	57 ORIENT WAY
VAGHASHIYA, VINESHKUMAR T ETALS	0130	66	8			04481 01076	2	42 MAPLE ST
VAHDAT, NAFISEH & KAZERANI, EMAD	0291	154	3			04579 00268	2	149 ORIENT WAY
VALAVANIS, JIMMY	0345	177.02	1		C0308	04236 00073	2	308 RIVER OAKS DRIVE
VALCARCEL, CESAR & NUBIA	0217	112	8.02		465700	08598 00916	2	110 WILSON AVE
VALDES, ERIC S & STEPHANIE L	0172	90	16			03440 01176	2	21 CARMITA AVENUE
VALDES, FABIO & EVELYN ORTIZ-VALDES	0092	41	4			01623 01770	2	85 MONTROSS AVENUE
VALDES, MILTON J & ALINA	0223	114	57			08202 00661	2	81 WILSON AVE
VALENCIA, NORLYN	0232	120.01	43.02			08443 00921	2	37 BARROWS AVE
VALENTE, BRAIN T & STEPHANIE S	0200	104.01	57			03585 01350	2	125 DANIEL AVE
VALENTE, BRIAN & STEPHANIE	0206	106	9.01			04799 01373	2	12 WHEATON PL
VALENTE, DAVID & MARIA	0310	158	35.02			08683 00948	2	26 HIGHFIELD LANE
VALENTE, FRANCISCO & CATARINA	0064	28	8			08752 00410	2	74 W PIERREPONT AVE
VALENTE, FRANCISCO S & CATARINA	0064	28	7			08477 00521	2	78 W PIERREPONT AVE
VALENTE, FRANK (FRANCISCO) ETALS	0097	43	25			04051 00380	2	46 MORSE AVENUE
VALENTE, IGNAZIO	0284	151	19			04751 01552	2	268 FERONIA WAY
VALENTI, SALVRATRICE ETALS	0033	14	21.01			03854 00396	2	161 W NEWELL AVE
VALENTIN, MELISSA	0382	210	1		C0050	04614 01686	2	27 CLARK COURT
VALENTINE, PAULA	0345	177.02	1		C0306	08363 00840	2	306 RIVER OAKS DRIVE
VALENTINO, MICHAEL J. & CELINA C.	0083	35.02	16				2	208 WOOD STREET
VALENZUELA, ROBERTO ROSARIO	0346	178	26			04191 01522	2	11 INSLEY AVENUE
VALENZUELA, MARIA PAULA	0022	10	10.02			04671 00962	2	17 PREBLE PLACE
VALLE, SOFIA ALEXANDRA & GIOVANNI SAUL	0355	184	19			04538 00101	2	78 JACKSON AVENUE
VALLEJO, JORGE E & VALERIE	0042	19	2.02			08978 00356	2	243 CARMITA AVE
VALLURUPALLI, TRISHANTH ETAL	0144	74	4.01			05129 01165	2	81 CHESTNUT STREET
VAN BERKUM, JORDI & ROSE	0218	112	10			03288 00370	2	106 WILSON AVE
VAN DE WEGHE, CATHERINE	0247	131	6.02				2	273 SYLVAN ST
VAN DERBEEK, KATHLEEN	0230	120	5				2	313 RIDGE ROAD
VAN DYK, DANIEL & MARGARET A.	0228	117	2				2	45 SUMMIT CROSS
VAN DYK, DENIS & LUCILLE	0199	104	21				2	158 DANIEL AVENUE
VAN DYK, ROBERT A	0067	29	26				2	37 RIVERVIEW AVE
VAN DYK, THOMAS E. & ANNE MARIE	0170	88	52				2	46 HASBROUCK PL
VAN OSTEN, PENELOPE	0275	145	3		C102E		2	78 ORIENT WAY
VAN WINKLE INVESTMENTS LLC	0243	128	2.02			00327 02276	4A	49 PARK AVENUE
VAN WINKLE INVESTMTS LLC	0204	106	1.02			01156 01490	4A	265 PARK AVE
VAN WINKLE, DAVID & SHARON	0024	10	31.02			00588 01762	2	49 PREBLE PLACE
VAN WINKLE, GERALDINE T	0103	46	17			04660 01711	2	191 WOOD STREET
VAN WINKLE, LAURA & SEEHAUS, EVAN I	0022	10	12.01				2	77 W GOUVERNEUR AVE
VAN WINKLE, PETER S & CYNTHIA H	0132	67	34			08478 00210	2	15 GROVE STREET

TAXING DISTRICT NO. 56 RUTHERFORD

COUNTY NO. 02 BERGEN

NAME OF OWNER ADDITIONAL OWNERS	PAGE NO.	BLOCK NO.	LOT NO.	LOT QUALIF.	ACCOUNT NO.	DEED BOOK	DEED PAGE	CLASS	PROPERTY LOCATION
VAN WINKLE, KYLE LLOYD & DAVID JAMES	0032	14	14			03316	01670	2	130 VREELAND AVENUE
VAN WINKLE, PETER S & CYNTHIA H ETALS	0241	126	10			02239	00773	2	60 SYLVAN STREET
VANACORE, C C & F M	0218	112	18					2	90 WILSON AVE
VANATTA, RICHARD M & PATRICIA	0129	64	33			01520	01500	2	116 HOME AVE
VANATTA, RICHARD M & PATRICIA	0130	64	33	X				15F	116 HOME AVE
VANCE, DANIELLE & JACOB	0247	131	30			04843	00630	2	140 E PIERREPONT AVE
VANDER BRINK, JOSEPH	0167	87	18			01227	00574	2	19 HASBROUCK PLACE
VANDYK, MATTHEW & SAMANTHA	0376	206	31			02920	02427	2	70 WINGRA AVE
VANGO 104 PARK AVE LLC	0143	73	24			03768	00300	4A	104 PARK AVE
VANLANGEN, MARY & SANDERS, SEAN	0258	138	2.02			03958	01966	2	59 SYLVAN STREET
VANTWEST, S D & ABEYASEKERA, N M	0037	16	30.01			01510	02391	2	173 DONALDSON AVENUE
VARABEE REALTY, LLC	0015	7	20			01530	00664	1	157 SANTIAGO AVENUE
VARABEE REALTY, LLC	0015	7	20.01					4A	307 UNION AVENUE
VARABEE REALTY, LLC	0015	7	21			01530	00664	2	301 UNION AVENUE
VARAS, MARCELL & ROCIO	0291	153	21			03015	00725	2	166 FERONIA WAY
VARIA, NIRAY L & RITU SHAH	0222	114	40			09374	00321	2	304 RIDGE ROAD
VARKHADE, SANJANA ETAL	0331	168	5			03875	01994	2	95 EASTERN WAY
VASWANI, KAMLESH M & GEETA	0202	105	14			08423	00153	2	38 EAST VAN NESS AVENUE
VASWANI, KIRTI	0272	144	15		C004C	00317	00292	2	130 ORIENT WAY
VASWANI, KIRTI & MOTI	0271	144	15		C003E	04808	01213	2	130 ORIENT WAY
VATA, EDISON & BUQA, ILDA	0349	179	33			05434	01770	2	200 JACKSON AVENUE
VATAJ, AUREL	0381	210	1		C0035	04843	00931	2	128 DARWIN AVE
VAUGHAN, WILLIAM & JANELL	0341	174.01	19			07889	00419	2	22 RAYMOND AVENUE
VAYKOVICH, DANIELLE	0016	7	22		C0005	02563	02461	2	299 UNION AVE
VAZAC, SOPHIA	0182	96	13			01568	00346	2	31 BEECH STREET
VAZAC, SOPHIA & KENDALL	0385	210	1		C0090	04428	00686	2	12 CLARK COURT
VEAL, DONALD & F L	0114	51	10					2	68 GROVE ST
VEE, CHERYL WRIGHT L/E A VEE	0045	21	1		LT A VEE	08169	00384	2	205 PROSPECT PLACE
VEGA, GEORGE & JORGE M & NEREIDA	0136	70	2			09414	00001	2	63 HOME AVE
VEGA, LILLIAN & ESPINOSA, DEBORAH	0132	67	15			08165	00987	2	29 GROVE ST
VEGA, LUIS J.	0162	85	23			08583	00102	2	143 SPRINGFIELD AVE
VEITH, DANIEL T & VICTORIA	0173	90	42			02928	02088	2	20 COURRIER PL
VELASCO, SONIA	0247	131	14			02053	01420	2	259 SYLVAN ST
VELASQUEZ, JOSE A	0004	2	37			02614	00303	2	201 WEST NEWELL AVENUE
VELASQUEZ, RONALD	0293	154	13			01767	01813	2	109 ORIENT WAY
VELAYUTHAM, DIVYA & SRIRAM	0324	164.03	21			03418	02289	2	37 ELYCROFT PKWY
VELKY, TYLER & BADULATO, JENNA	0122	58	15			04975	01007	2	23 W PARK PLACE
VELLIS, THOMAS V TRSTES/ETAL	0159	84	6			02501	00328	2	245 SPRINGFIELD AVENUE
VELLUCCI FAMILY TRUST	0121	58	2			02730	01390	2	305 MORTIMER AVE
VELOZ, JOANNA M	0359	190	31			00340	02459	2	54 CARNEER AVE
VENKATESH, SUNDAR R & BHAGWATI	0241	126	14			08626	00958	2	42 SYLVAN ST
VENTURA, MATTHEW & LYNN	0069	31	14.02			08463	00321	2	82 VREELAND AVE
VENTURA, OMAR & LAURRINE C	0083	35.02	20			00259	00912	2	188 WOOD STREET
VENTURA, MEGHEAN & MATTHEW P	0010	5	14			03556	00001	2	279 W PASSAIC AVE
VERA, VANESSA	0360	192	21			02678	00900	2	423 UNION AVE
VERDINO, THOMAS E. & CORI A.	0102	46	10.01			07967	00757	2	190 IRVING PLACE
VERDINO, VICTOR & LINDA	0277	145	3		C203D	08422	00603	2	74 ORIENT WAY
VERGOS, PATRICIA & BOLOGNA, CHRISTINE	0063	27.01	14		L/E-G.VE	08242	00349	2	14 W VAN NESS AVE
VERIZON PROP TAX DEPT. %DUFF PHELPS	0278	147	10					4A	41 SPRING DELL
VERIZON PROP TAX DEPT. %DUFF PHELPS	0279	147	21					4A	30 ORIENT WAY
VERLING, EDWARD	0315	160	23			00314	00777	2	150 HIGHLAND CROSS
VEYTSMAN, GREGORY & ROZENBERG, ANNA	0012	6	1.01					2	277 SANTIAGO AVE
VEZOS, CHRISTOPHER & MARISA	0111	50	4			05226	00841	2	141 MORTIMER AVE
VIANI, ALBERT & SYLVIA	0119	53	50					2	6 GROVE ST
VIBULBHAN, SONCHAI & SUJITRA	0066	28	33			07687	00248	2	99 VREELAND AVE
VICEDO, ENRIQUE A	0071	31	50			05105	01879	2	33 W NEWELL AVE
VICENTE, REBECCA	0004	2	39			03182	00843	2	197 W NEWELL AVE
VICK, KEVIN & ELEANOR	0036	16	1			08092	00535	2	337 CARMITA AVE
VIDAL, DANA A & PHILIP V	0077	33	24			01801	02023	2	145 DONALDSON AVENUE
VIDAL, LOUIS & GRACINDA	0102	46	12					2	184 IRVING PLACE
VIDINHA, DEOLINDA N & ARMINDO M AMORIM	0230	118	15			08765	00881	2	38 RIDGE ROAD
VIECHEC, CRAIG R	0232	121	1.05			03399	00779	2	7 VAN RIPER AVE
VIEIRA, CARLOS M & CLEMENTINA C	0151	77	12			08533	00521	2	11 CHESTNUT ST
VIEIRA, CARLOS M. & CLEMENTINA C.	0028	12	9			07813	00488	2	454 STUYVESANT AVE
VIGGIANO, MARK S. & SANDRA M.	0232	121	9.01			07706	00265	2	302 SYLVAN ST
VILA FRANCISCO	0359	190	6.02			03586	00741	2	66 CARNEER AVE
VILA, FRANCISCO & MARIA	0359	190	32			00236	00363	2	60 CARNEER AVE
VILA, JUAN B & DOLORES	0363	194	1.06			08545	00334	2	40 HOBART AVE

TAXING DISTRICT NO. 56 RUTHERFORD

COUNTY NO. 02 BERGEN

NAME OF OWNER ADDITIONAL OWNERS	PAGE NO.	BLOCK NO.	LOT NO.	LOT QUALIF.	ACCOUNT NO.	DEED BOOK	DEED PAGE	CLASS	PROPERTY LOCATION
VILARDO, CHRISTOPHER & NICOLE	0252	134	14			02747	01215	2	232 MOUNTAIN WAY
VILCHEZ, ALEX	0274	144	15	C005M		03030	00603	2	130 ORIENT WAY
VILLA, ENRIQUE & KRISTEN	0075	32	49			01753	00847	2	63 WOODWARD AVENUE
VILLAFANE, YAHAIRA	0382	210	1	C0044		04255	01402	2	15 CLARK COURT
VILLALUZ, JONATHAN & HAZEL	0253	135	17			03141	01540	2	166 MOUNTAIN WAY
VILLANOVA, CRAIG & RACHEL	0223	114	54			04450	00265	2	258 RIDGE ROAD
VINCES, JAVIER FERNANDO PERDOMA ETAL	0311	158.01	10			04047	00277	2	216 E PIERREPONT AVE
VIOLA, FRANCIS & CAROL ANN	0049	23	2			01989	02128	2	258 UNION AVE
VIRANI, CHETANBHAI GOVINDBHAI ETAL	0264	141	17			05433	00438	2	182 E PIERREPONT AVE
VIRONE, ANTHONY & JANE D.	0245	130	28			07804	00650	2	206 WOODLAND AVE
VIROSTKO, PETER & ELIZABETH	0269	144	12			01556	01665	2	75 MOUNTAIN WAY
VISWANATHA, KRISHNA C & USHA N	0118	53	41			03015	00314	2	14 GROVE ST
VITALE, SOPHIA	0205	106	3	C0018		04079	01164	2	253 PARK AVE
VIVIAN, HARRY & IRENE	0338	171	42					2	24 HAWTHORNE ST
VIVIRITO, PETER J	0097	43	29			08336	00735	2	36 MORSE AVENUE
VIZUETA, MARTHA I	0276	145	3	C201D		00411	02074	2	74 ORIENT WAY
VLAHOIANNIS, GEORGE & DILLON, ERIN	0117	53	21			08461	00353	2	17 ELM STREET
VMP HOLDINGS II LLC	0359	191	14			05526	01887	2	51 CLARK AVENUE
VOCATURO, CHARLOTTE M & ANGELO TDV	0176	93	11			08631	00761	15F	250 WASHINGTON AVE
VOLCY, JEAN & GINA	0197	103.02	19.03			00207	01195	2	9 DELAFIELD AVE
VOLKOFF, LEON	0199	104.01	28					2	202 WHEATON PL
VOLPE, JOSEPH T. & ELAINE R.	0075	33	2			07804	00617	2	315 MONTROSS AVE
VOLPE, RUDOLPH JR. & C.	0004	3	1.03					2	353 RIVERSIDE AVE
VOLPI, NANCY	0220	113	15			09107	00061	2	385 LINCOLN AVE
VOLPI, NANCY E.	0239	125	8					2	49 RIDGE ROAD
VON CAPPELN, MARIANNE & FRANK	0276	145	3	C201A		05246	01759	2	74 ORIENT WAY
VOSBRINK, JEFFREY B	0378	208	26			01593	00633	2	54 MONONA AVENUE
VUJIC, MILAN & NADA	0062	27.01	11					2	33 W PIERREPONT AVE
VYAS, PURVIN & KRUTI	0047	21	7.03			01766	01005	2	3 CIRCLE LANE
W ASSOC LLC	0279	148	1			00031	00260	4A	39 PARK AVE
WACHOVIA CORP % THOMSON REUTERS	0278	147	4			07643	00949	4A	5 SYLVAN ST
WADAS, FRANK E	0228	117	5.05			01750	01606	2	32 HIGHLAND CROSS
WALCZYK, PAWEŁ & MONIKA MAJEWSKA	0092	41	6.01			09568	00092	2	109 BECKWITH PLACE
WALDRON, DOUGLAS & LOREN	0095	42	24			09636	00318	2	41 MORSE AVENUE
WALDRON, GEORGIA R.	0076	33	17					2	74 WOODWARD AVE
WALKER, KIM & M & S & M L/E DAVID L	0317	161	27	L/E D&S		08750	00487	2	106 EASTERN WAY
WALKER, TODD & LINDA C	0325	165	5			08536	00792	2	255 E PIERREPONT AVE
WALKER, TRACY & BONNIE	0315	160	21			03389	01790	2	148 EASTERN WAY
WALKER, HENRY & BEVERLY	0095	42	21					2	28 WOOD STREET
WALLER, JOHN J. & JANE C.	0227	116.01	16			08588	00290	2	156 RIDGE ROAD
WALLISCH, KIRA A & PASCAL	0133	68	10			01731	00066	2	143 HOME AVENUE
WALSH, FRANCIS & COLLEEN	0173	90	31			07965	00151	2	44 COURRIER PL
WALSH, GABRIEL EDUARDO & XUAN TRAN	0195	103.01	14			04845	01668	2	46 DANIEL AVE
WALSH, JAMES & MEDINA, ALARYS	0291	153	19			02659	01291	2	172 FERONIA WAY
WALSH, JOHN & EDWINA	0066	29	1			00000	00000	2	14 W PIERREPONT AVE
WALTERS, ANTHONY D & SHERI N	0069	31	13			09416	00254	2	90 VREELAND AVE
WALTY, JOHN A. & ROBBIN E	0008	4	18					2	245 DONALDSON AVE
WAMPLER, ANDREW J & KENNY, SHEALYN M	0220	113	6			03464	01304	2	369 LINCOLN AVE
WANDZILAK, MARY	0226	116	15			08076	00216	2	91 LINCOLN AVE
WANG, FAN	0325	165	8			02275	00115	2	225 EASTERN WAY
WANG, NAIYI & MIN	0079	34	9.01					2	112 DONALDSON AVE
WANG, SHENG-YANG & YU MEI	0089	39	1					2	141 HACKETT PL
WANGCHUK, SONAM & THINLEY, TENZIN	0352	182	12			05047	01453	2	405 UNION AVENUE
WANGCHUK, SONAM & TSERING, TASHI	0028	12	10			04872	01088	2	456 STUYVESANT AVE
WARAKOMSKI, JOSEPH A & MONA M.	0258	138	4			09108	00384	2	51 SYLVAN ST
WARD, JAMES & LAURA	0165	86	25.01			08593	00364	2	94 MONTROSS AVE
WARD, MICHAEL E & LORA Z	0186	98	30			08599	00481	2	50 BEECH ST
WARNER, KEVIN JOSEPH ETAL	0023	10	19			03531	01445	2	530 STUYVESANT AVE
WARTENBERG, GARY	0153	79	13			08463	00310	2	123 FRANCISCO AVE
WASSONG, LOUIS J. & ELLEN	0069	31	2					2	120 VREELAND AVE
WASYLYK, JOHN & JULIANNE LONGO	0005	3	10					2	231 WOODWARD AVE
WATKINS, DANILEE & DINALLO, KRISTINE	0196	103.02	16.01			02546	01658	2	76 DANIEL AVE
WATSKY, JOANA (ETAL)	0112	50	13			01802	02356	2	105 MORTIMER AVENUE
WATTERS, KELLY & KOLIQ, SAMIR	0133	68	1.01			05432	00848	2	165 HOME AVENUE
WAY, TIMOTHY & JANET	0034	15	14			07617	00480	2	152 W NEWELL AVE
WEAKLEY, CHRISTOPHER & RAMIREZ, SARA E	0073	32	16.05			09610	00126	2	76 W NEWELL AVE
WEBB, ALYSSA & CONTI, MEAGHAN	0050	23	13.01			03656	00204	2	115 CARMITA AVE
WEBER, MATTHEW & CELENA	0058	26	9.03			04563	00998	2	95 W PIERREPONT AVE

TAXING DISTRICT NO. 56 RUTHERFORD

COUNTY NO. 02 BERGEN

NAME OF OWNER ADDITIONAL OWNERS	PAGE NO.	BLOCK NO.	LOT NO.	LOT QUALIF.	ACCOUNT NO.	DEED BOOK	DEED PAGE	CLASS	PROPERTY LOCATION
WEBER, SUSAN & WILLY BEAGNER	0201	104.01	81			00378	02432	2	172 WHEATON PL
WEBER, THOMAS & MARY	0034	15	11			01489	01677	2	170 W NEWELL AVE
WECHSLER, KYLE & SARAH	0154	80	15			03311	01048	2	186 BELFORD AVE
WEI, INHA & CRISTOBAL, VICENT	0006	3	17.01			04705	00640	2	202 W NEWELL AVE
WEIGEL, JAMES & CATHERINE	0067	29	23			01075	02187	2	34 W PIERREPONT AVE
WEIGEL, JOHN J & ROBERTA	0033	14	27			08682	00287	2	386 MONTROSS AVE
WEIGEL, MARGARET A ETAL	0004	2	40			03322	01676	2	195 W NEWELL AVE
WEIL, SHEILA & WAYNE	0225	115	23			01558	00304	2	139 WOODLAND AVE
WEIL, SHELIA	0225	115	24					2	246 RIDGE ROAD
WEINBRECHT, LAWRENCE E. & MARYANN	0339	173	1.07					2	76 RAYMOND AVENUE
WEINBRECHT, THERESA M	0037	16	23			08532	00265	2	199 DONALDSON AVE
WEINER, MICHAEL	0365	195	27.02			03247	02423	2	374 WASHINGTON AVENUE
WEISS, MICHAEL & REBECCA	0064	28	5			01532	00072	2	84 W PIERREPONT AVE
WEIST, KARA	0168	88	17			01349	02169	2	27 COURRIER PLACE
WELCH, MATTHEW R & ANGELA M	0237	123	11			00924	00047	2	150 SYLVAN ST
WENDOLOWSKI, GERARD J & NICOLE A	0249	131	49.02			01677	02283	2	248 VAN WINKLE PLACE
WENZELBERG, MICHAEL E	0267	143	7			08017	00770	2	160 ORIENT WAY
WERDAAN, GEORGE & STERN, AMY	0173	90	47			04485	01626	2	12 COURRIER PLACE
WERNICKI, VICTOR F	0271	144	15		C003B	08175	00388	2	130 ORIENT WAY
WERNICKI, VICTOR FRANCIS	0191	101	27			01616	02249	2	22 E GOUVERNEUR AVE
WERNLI, NADINE M & MARGARET E	0074	32	35			08880	00146	2	121 WOODWARD AVE
WEST SIDE MANOR CONDO ASSN., INC.	0015	7	22					15F	299 UNION AVENUE
WEST, MICHAEL	0297	154	16		C005A	08180	00310	2	95 ORIENT WAY
WESTER, DOUGLAS A & PATRICIA	0336	170	1			08422	00157	2	75 ST CLAIR AVE
WESTERVELT, HELEN J.	0117	53	19			08354	00416	2	21 ELM STREET
WESTERVELT, JOHN & VERA	0170	89	1			08484	00124	2	210 WASHINGTON AVE
WESTERVELT, TIMOTHY ROBERT ETAL	0043	19	27			03639	00299	2	245 FAIRVIEW AVE
WESTFALL, MAUREEN P	0297	154	16		C004H			2	95 ORIENT WAY
WESTFALL, MAUREEN P	0297	154	16		C005F	03858	00269	2	95 ORIENT WAY
WETZEL, JOHN J.	0360	192	23			07667	00298	2	419 UNION AVE
WHALEY, MICHAEL T. & SUSAN M.	0225	116	6.02			08145	00172	2	56 SUMMIT CROSS
WHITE, KURT N & BARBARA M TRSTES	0344	177.01	22			05133	01234	2	280 RIVERSIDE AVE
WHITE, KURT N & BARBARA M.	0364	195	16			00009	01660	2	29 WINGRA AVE
WHITE, MATTHEW & JANICE	0074	32	40			02648	01943	2	99 WOODWARD AVENUE
WHITE, SHANE C & TRICIA A	0177	93	34			02738	00487	2	11 SUNDERLAND AVE
WHITFORD, KENNETH & JENNIFER K	0157	82	14			08183	00859	2	200 SPRINGFIELD AVE
WHITMAN, WILLIAM MARK	0125	60	9			08026	00921	2	34 DONALDSON AVE
WHITMIRE, DENNIS A. & MELISSA	0328	165.02	4			07828	00950	2	207 EASTERN WAY
WHITNEY, WILLIAM B & YVONNE	0347	178	35			08269	00800	2	216 JACKSON AVENUE
WHYTE, BRONWEN M	0063	27.01	21			00889	02065	2	336 PARK AVENUE
WICHI, ANDREA	0304	155	24		C003D	04045	00382	2	40 FERONIA WAY
WILCZYNSKI, JOSEPH & JOANNE	0375	205	23.02					2	394 WASHINGTON AVE
WILKEY, JOHN	0085	36	18		C002H	03447	00070	15F	199 UNION AVE
WILKINSON, JEFFREY & MARTINA	0094	42	3			05415	00926	2	63 MONTROSS AVE
WILKINSON, RONALD J & ELAINE C	0363	194	1.02					2	56 HOBART AVE
WILLIAMS, FRANCIS ETALS	0023	10	21.01			05134	00126	2	520 STUYVESANT AVE
WILLIAMS, JOHN DAVID & COREEN ANN	0375	205	23.01			02136	01307	2	390 WASHINGTON AVE
WILLIAMS, L. & D.	0181	95	45					2	34 WALNUT ST
WILLIAMS, LAWRENCE P & PAMELA VITZ	0256	136	26			09554	00099	2	150 MOUNTAIN WAY
WILLIAMS, ROBERT H & MARIA E	0387	210	1		C0123	05155	00451	2	78 CLARK COURT
WILLIAMS, SADIRAH	0186	98	25			03296	00960	2	3 HAWTHORNE STREET
WILLIAMS, JUSTIN EDWARD & NICOLE ETAL	0244	130	14			04737	00620	2	186 WOODLAND AVE
WILLIS-WOODWARD, ANDREW PAGE ETAL	0333	169	1			04404	01032	2	61 FERONIA WAY
WILLIS, CATHERINE R & PATRICIA ANN	0104	48	2			08214	00020	2	171 WOOD STREET
WILLIS, GERALD T	0368	197	35			02138	02424	2	24 YAHARA AVENUE
WILLIS, TIMOTHY J & SUSAN B	0047	21	7.04			01083	01650	2	2 CIRCLE LANE
WILLMS, MARIANNE & DOROTHY BASSANI	0001	1	14.02			00289	02173	2	316 RIVERSIDE AVENUE
WILLMS, SHAREN	0142	72	14					2	28 WASHINGTON AVENUE
WILLOW UNION LLC	0089	40	1			02524	00463	4C	194 UNION AVE
WILSON JR, BENJAMIN L	0139	71.01	22			08499	00418	2	96 UNION AVE
WILSON, ANN M.	0344	177.02	1		C0208	07831	00120	2	208 RIVER OAKS DRIVE
WILSON, BRENT W & STEPHANIE F	0343	177	18			08083	00115	2	248 JACKSON AVENUE
WILSON, FRANK T. & MARGARET E.	0083	36	7			07777	00372	2	171 MONTROSS AVENUE
WILSON, PETER & DANIELLE	0060	27	3			02200	00080	2	435 EDGEWOOD PL
WILSON, VICTORIA & JAMES	0091	41	1.02			01260	00048	2	144 WASHINGTON AVE
WILTON, KEVIN & VICTORIA	0036	16	12			02382	01701	2	168 WOODWARD AVE
WILTON, TIMOTHY & KIMBERLY CERBONE	0011	5	25			01489	00825	2	242 DONALDSON AVE
WINBERRY REALTY PARTNERSHIP	0120	57	2.02			07259	00430	2	19 W NEWELL AVE

TAXING DISTRICT NO. 56 RUTHERFORD

COUNTY NO. 02 BERGEN

NAME OF OWNER ADDITIONAL OWNERS	PAGE NO.	BLOCK NO.	LOT NO.	LOT QUALIF.	ACCOUNT NO.	DEED BOOK PAGE	CLASS	PROPERTY LOCATION
WINCAST CO. C/O A. W.VAN WINKLE	0280	148	20.02				4A	2 STATION SQUARE
WINKEL,MARIE	0355	186	1				2	47 VANDERBURGH AVE
WINN, DENNIS & PATRICIA & LEANN J	0255	135.02	8			04676 01399	2	155 E PIERREPONT AVE
WINPOL LLC	0290	153	7			03660 00271	2	189 ORIENT WAY
WINTERS, JAIMIE	0139	71.01	27			08958 00382	2	57 MAPLE STREET
WINTERS, MATTHEW & KRISTA J	0005	3	16			04559 01655	2	219 WOODWARD AVE
WIRTSHAFTER, JOSHUA SCOTT ETAL	0203	105.01	6			03545 01163	2	49 DANIEL AVENUE
WISMER III, ELI F. & ELAINE S.	0384	210	1	C0079		08196 00254	2	85 CLARK COURT
WISNIEWSKI, MARCIN & URSZULA	0228	117	6			02549 01329	2	51 SUMMIT CROSS
WISZOWATY, PAWEŁ & ELZBIETA	0289	152	69			02410 00906	2	206 FERONIA WAY
WITT, MATTHEW CHARLES	0240	125	13			03172 00593	2	96 SYLVAN ST
WITT,ALLISON	0302	155	15.04	C0404		03785 00038	2	1 ORIENT WAY
WITT,JOHN & O'HARA,PATRICIA	0218	112	20			08326 00131	2	86 WILSON AVE
WLADYKA, WALTER & JOAN	0224	115	13				2	7 WILSON AVE
WOESSNER, WILLIAM A	0304	155	26.01			01375 00943	2	36 FERONIA WAY
WOJCIECHOWICZ, THOMAS & MARGARET	0364	195	14.01				15F	35 WINGRA AVE
WOLF, ADAM & JESSICA	0057	26	7.02			01469 02337	2	437 STUYVESANT AVE
WOLF, YALE & WHITE, CAITLIN	0035	15	30			04805 00599	2	163 WOODWARD AVENUE
WOLFSON, KEVIN & LOGUIRATO, LANI	0176	93	17			04679 00895	2	240 WASHINGTON AVE
WOLSTEIN, SARAH	0013	6	22.01			04002 01300	2	65 FRANCISCO AVE
WONG, CHOI PO & HO CHING	0147	75	27			08042 00386	4A	36 PARK AVE
WONG, JOHN & YEE, JANICE	0015	7	22	C0003		08447 00034	2	299 UNION AVE
WONG, RAUL & MARIA JOCELYN P.	0264	142	1			08300 00874	2	189 MOUNTAIN WAY
WONG, ROBERT KAN PING	0011	5	34			04565 01440	2	298 CARMITA AVE
WONG, WING FAI & XANDRA LAU	0374	205	1.02				2	418 WASHINGTON AVE
WOODRUFF, ROSE MARIE	0204	106	3	C0001		08267 00786	2	253 PARK AVENUE
WOODSIDE, LAURA A	0132	67	27			08576 00121	2	18 MAPLE ST
WOOTON JR, ROBERT P	0005	3	14			02520 01517	2	223 WOODWARD AVE
WOOTON,LAWRENCE A.& BARBARA	0142	72	14.03				2	16 WASHINGTON AVE
WOYTOWICH, DONALD	0015	7	17			05376 00344	2	169 SANTIAGO AVE
WRONKO, JOSEPH & KRIS ANN	0079	34	6			07968 00685	2	142 DONALDSON AVE
WRONKO, JOSEPH & MARY	0174	92	11				2	33 WALNUT ST
WU, GUORUI & JUNG, ESTHER HYUNYOUNG	0264	141	34			04381 01922	2	233 WOODLAND AVE
WU, YAFENG & LI, QIAN	0004	2	36			04699 01593	2	203 W NEWELL AVE
WYNTER, VINCENT & ESTEVEZ, WANDA	0139	71.01	24			02693 00284	2	104 UNION AVE
WYSOCKI, LARRAINE A.	0049	21.01	16.04				2	160 PROSPECT PLACE
WYZARD, JAMES D & LINDA M	0259	140	1			00593 01630	2	355 MOUNTAIN WAY
XAVIER, IVAN F & VICTORIA	0341	174.01	21			05259 01205	2	20 RAYMOND AVENUE
XIE, JACKY & WU, AMY	0191	101	28			05047 01291	2	20 E GOUVERNEUR AVE
XU,DAGUANG&JIANG,LI	0316	161	9			04917 01764	2	105 FERONIA WAY
X100 CORP	0307	157.01	35			00677 00876	2	57 CRANE AVENUE
YACOB, MAGDA (MEKAIL)	0365	195	27.01			04925 00172	2	372 WASHINGTON AVENUE
YAKIMOWICZ, KIM C	0153	80	3			02356 01346	2	140 FRANCISCO AVE
YALE, PALMER & CHERRI	0248	131	34.01			01673 00883	2	199 WOODLAND AVENUE
YALONG, FERMIN & ANNABELLE	0068	30	12.01			08010 00678	2	50 RIVERVIEW AVE
YAMPAGLIA, EMIL & JEANETTE	0229	118	9.01			01069 01704	4A	1 LINCOLN AVNUE
YANG, KENNETH Q	0133	68	14			04069 01424	2	129 HOME AVENUE
YANG, LIJIA & XIAOYAN QIU	0325	164.03	38			00804 02424	2	284 STATE HIGHWAY 17
YANG, ZHE	0274	144	24.01			05064 00130	2	76 E PASSAIC AVE
YANITELLI, LAURA R	0231	120.01	39				2	38 VAN RIPER AVE
YAP, CAROLINE V	0284	151	20			08563 00604	2	270 FERONIA WAY
YAP, CHRISTINE	0385	210	1	C0088		00838 02339	2	8 CLARK COURT
YAP, MINVILUZ	0103	47	11				2	115 FAIRVIEW AVE
YASHAR, DAMOUN ETAL	0208	107	4			04210 00340	2	82 WOODLAND AVE
YASSA, ANDREW&ROUSHDY, SUZY	0226	116	9			04015 00187	2	116 RIDGE ROAD
YASUE, MINAKO	0305	157	26			01604 00124	2	46 CRANE AVE
YATSKO, HELEN	0355	184	10				2	341 WASHINGTON AVE
YEE, CHOI & ATTIA, HESHAM	0174	92	13			08506 00790	2	27 WALNUT ST
YEE, CONNIE & CHUN CHOW	0131	67	10			09273 00158	2	37 GROVE ST
YELLEN, CLARICE C	0069	31	9			03533 01137	2	106 VREELAND AVE
YERDELEN, TURHAN	0130	66	13			04706 01145	2	63 GROVE STREET
YESILYURT, TURGUT Z	0356	186	6			01692 01158	2	37 VANDERBURGH AVENUE
YI, HEE WON	0027	11.01	14			02808 01969	2	460 RIVERSIDE AVE
YI, MIN CHU & JUDY	0347	178	51.02			08792 00116	2	330 W PASSAIC AVE
YIGIT, CEM & EBRU ELGIN	0099	44	29			02256 02107	2	144 WEST ERIE AVENUE
YILDIRIM, ISMAIL & HELENA	0272	144	15	C004G		09210 00196	2	130 ORIENT WAY
YILDIRIM, MEHMET HAZAR ETAL	0171	89	23			02793 00748	2	204 WASHINGTON AVENUE
YILMAZ, KAMIL & SMITH, SHARON	0058	26	9.04			08611 00913	2	99 W PIERREPONT AVE

TAXING DISTRICT NO. 56 RUTHERFORD

COUNTY NO. 02 BERGEN

NAME OF OWNER ADDITIONAL OWNERS	PAGE NO.	BLOCK NO.	LOT NO.	LOT QUALIF.	ACCOUNT NO.	DEED BOOK	DEED PAGE	CLASS	PROPERTY LOCATION
YILMAZ, SHARON SMITH	0381	210	1		C0029	08540	00790	2	116 DARWIN AVE
YIM, SUSAN	0301	155	15.04		C0308	09214	00108	2	1 ORIENT WAY
YIU, WAI CHUN	0170	89	5			04889	01929	2	87 CARMITA AVE
YONKE, RENEE M	0221	113	17			02652	00896	2	381 LINCOLN AVE
YONKE,RUDOLF & ELAINE	0309	158	1.01					2	23 NEVINS ST
YOUNG, DEREK ETAL	0092	41	12			01941	02211	2	122 WASHINGTON AVE
YOUSSEF, MOUNIR & MONA	0356	186	9			07933	00066	2	42 JACKSON AVENUE
YOUSSEF,ATIF N. & DAHLIA SAAD	0061	27	6.03			07970	00121	2	31 W VAN NESS AVE
YOZENAS, STANLEY J. & DONNA M.	0314	160	3			07928	00161	2	167 FERONIA WAY
YOZZO, JUDITH A.	0265	142.01	3					2	203 MOUNTAIN WAY
YU, JIN	0379	210	1		C0009	02186	00689	2	507 UNION AVE
YU, YONG	0085	36	18		C002D	02257	00807	2	199 UNION AVE
YU, YOON MI	0236	123	5.07			07806	00823	2	182 SYLVAN ST
YUKSEL, HIKMET GURAY ETAL	0120	56	4			02014	01800	2	343 MORTIMER AVENUE
YURCHAK,NICOLE & SCARPA, JOSEPH N	0167	87	31			01422	01484	2	6 MONTROSS AVENUE
YURICH,LUKE&ALEXIS	0024	11	2			04989	00581	15F	110 W GOUVERNEUR AVE
ZACCARIA, FRANK V	0302	155	15.04		C0410	05119	01136	2	1 ORIENT WAY
ZACHARIAS, CATHERINE	0275	145	3		C103A	00698	01446	2	78 ORIENT WAY
ZAGAMI, ALICIA M	0379	210	1		C0005	02873	00373	2	499 UNION AVE
ZAGATA-FEE, STELLA & FEE, GERARD	0192	102	22.01			05492	00614	2	355 PARK AVE
ZAGLEWSKA, SLAWOMIR S & ETAL	0137	71	1			08189	00132	2	37 IVY PLACE
ZAHARIA, TIEG ANTHONY ETAL	0078	34	2.01			02383	01318	2	285 MONTROSS AVE
ZAHN, SILVIA&ANDREW	0348	179	11			00992	00779	2	169 VANDERBURGH AVE
ZAHORIAN,DENNIS M. & GLORIA J.	0121	58	7					2	16 W NEWELL AVE
ZAITSEVA,IRINA & MALLIK,ATUL	0108	48	27			05035	00048	2	134 IRVING PLACE
ZAK,STELLA K.	0251	134	3					2	274 MOUNTAIN WAY
ZAK,THERESA	0350	180	26					2	168 JACKSON AVENUE
ZAKIEWICZ, BOZENA & ANDRZEJ	0334	169	10			07923	00910	2	41 FERONIA WAY
ZAKRY, MOAMEN	0318	161	34			04443	00623	2	78 EASTERN WAY
ZALAVADIA, BHAVESH & MITABEN	0093	41	22			02426	02006	2	69 BECKWITH PLACE
ZAMARRA,VANESSA	0371	200.01	20			01179	01318	2	242 GRAND AVENUE
ZAMBRANA-TORRELIO, CARLOS ETAL	0347	178	37.02			02825	00598	2	306 W PASSAIC AVE
ZAORSKI,KENNETH & ZOFIA	0230	118	11.02					2	50 RIDGE ROAD
ZAPPILE, CHRISTINE & HANNETT,STEVEN	0080	34	19			05209	00001	2	246 MORTIMER AVE
ZARZUELA JR, BENITO ANTONIO ETAL	0137	71	11			04325	00675	2	6 AYER PLACE
ZATZMAN, DAVID R & LORETTA A TRSTES	0125	60	15			02211	00293	2	61 W PASSAIC AVE
ZAVALA, KATHERINE JOHANA PERALES	0084	36	18		C001G	04688	00370	2	199 UNION AVENUE
ZAZA, ANTHONY & DENISE	0080	34	16			09046	00121	2	78 DONALDSON AVENUE
ZAZULA,JOHN & HELEN	0304	155	27					2	34 FERONIA WAY
ZDON,THOMAS N & JANELLE	0157	82	13			03019	01758	2	112 FRANCISCO AVE
ZEMBRYSKI JR, JOSEPH ANTHONY	0055	25.01	8			03855	00452	2	501 STUYVESANT AVE
ZEMBRYSKI, JOSEPH A. & ROSEMARIE	0204	105.01	15			07793	00756	2	86 WHEATON PLACE
ZETELSKI, PAUL & MARY H	0168	87	49			08548	00652	2	46 MONTROSS AVE
ZHANG, YIRAN & CUI, WENJING	0112	50	20			02698	02174	2	82 MAPLE ST
ZHANG, ZHOU & ZHU, LIPING	0012	6	3			02784	02016	2	240 W PASSAIC AVE
ZHANG,JUN SUI &CHEUNG,MING SAU	0143	73	26			08663	00799	4A	94 PARK AVENUE
ZHAO, JUN & XIAOWEN WANG	0252	135	6			08406	00280	2	167 SYLVAN ST
ZHAO, KAN ETAL	0259	138	9			01637	01789	2	64 THE TERRACE
ZHENG, HUA & HONG HAI LI	0087	36	27			01158	02365	2	140 HACKETT PL
ZHENG, JUN	0199	104	20			09650	00086	2	156 DANIEL AVE
ZHENG, JUN & ZHENG, XIAONAN	0291	154	5		C001B	03773	01465	2	137 ORIENT WAY
ZHENG, REN YONG & YU HONG JIANG	0040	18	5			08293	00558	2	267 CARMITA AVENUE
ZHONG, HONGHAO	0297	154	16		C004D	05024	00957	2	95 ORIENT WAY
ZHOU, RUI	0291	154	5		C001C	00622	01854	2	137 ORIENT WAY
ZHU, LIFAN & WANG, JINFENG	0019	8	41			08979	00106	2	116 CARMITA AVE
ZHU, QIAN	0005	3	15			05500	00816	2	210 W NEWELL AVE
ZHU,XIAOLIANG&LU,NI YEN	0210	107	32.01			04324	01740	2	448 LINCOLN AVE
ZICCHINELLA, DAVID T & LISA L	0258	138	6			02353	00440	2	45 SYLVAN STREET
ZIEGLER, SARAH	0111	49	33.04			03841	00027	2	120 FAIRVIEW AVE
ZIEMKIEWICZ, CARIN R	0302	155	15.04		C0407	08849	00072	2	1 ORIENT WAY
ZIEMKIEWICZ, MATTHEW & COLLEEN	0212	108	14			02396	01109	2	356 LINCOLN AVENUE
ZIMMERMAN, MICHELE R	0283	151	11.02			04825	00119	2	297 ORIENT WAY
ZITZMANN,WILLIAM & MINDY	0306	157.01	5.02					2	31 CRANE AVE
ZLOMEK, ERIN & JOHNSON, ANDREW	0179	94	35			04676	00102	2	5 ST CLAIR AVENUE
ZOLEZZI, STEPHEN A	0260	140	10.02			05398	00440	2	332 ORIENT WAY
ZUCCONI, ANTHONY & SANDRA	0096	43	9			03313	00529	2	31 MONTROSS AVE
ZUGAR, DEBORAH	0040	18	3.01			08750	00380	2	208 W PASSAIC AVE
ZULUAGA, HERNAN &VILLARREAL,SANDRA	0095	42	20			08233	00893	2	32 WOOD STREET

TAXING DISTRICT NO. 56 RUTHERFORD

COUNTY NO. 02 BERGEN

NAME OF OWNER ADDITIONAL OWNERS	PAGE NO.	BLOCK NO.	LOT NO.	LOT QUALIF.	ACCOUNT NO.	DEED BOOK	DEED PAGE	CLASS	PROPERTY LOCATION
ZURLA, DAVID & VICTORIA	0327	165.01	30			04472	01244	2	182 STATE HIGHWAY 17
ZWEMMER, KEES & NANCY M.	0072	32	6			08617	00199	2	331 MONTROSS AVE
ZWETCHKENBAUM, JOSEPH	0382	210	1	C0055		04709	01543	2	37 CLARK COURT
1 CARMITA AVE	0173	90	24			02862	01961	2	1 CARMITA AVE
1-3 ADDISON AVENUE LLC % JL PROP	0206	106.01	1			02179	02416	4C	1 ADDISON AVE
1-3 DELAFIELD AVENUE ASSN.	0197	103.02	21					15F	1-3 DELAFIELD AVENUE
101 EASTERN WAY CO.	0331	168	3			02610	01204	2	101 EASTERN WAY
107 ELLIOTT PLACE CO.	0101	45	11			08324	00650	2	107 ELLIOTT PLACE
114 VANDERBURGH LLC	0361	192	41			04730	00907	2	114 VANDERBURGH AVENUE
118 PARK URBAN RENEWAL LLC	0143	73	20.02			04499	01150	1	118 PARK AVE
118 PARK URBAN RENEWAL LLC	0143	73	20.02	X		04499	01150	15F	118 PARK AVE
118 VANDERBURGH AVE LLC	0361	192	25			05454	01645	2	118 VANDERBURGH AVENUE
119 WEST GOUVERNEUR AVENUE LLC	0021	9	12.07			02901	00894	2	119 W GOUVERNEUR AVE
121 MAPLE STREET LLC	0127	64	4			04716	00879	2	121 MAPLE STREET
123 CHESTNUT LLC	0142	73	11			05531	00916	1	123 CHESTNUT STREET
124 WOODWARD AVE CO	0076	33	8			04584	01456	2	124 WOODWARD AVE
127 MOUNTAIN WAY LLC	0268	144	1			09473	00365	2	127 MOUNTAIN WAY
128 CHESTNUT ST L.L.C.	0134	68	28			08196	00470	4C	128 CHESTNUT ST
130 ORIENT WAY LLC	0270	144	15	C00BB		05052	01314	4A	130 ORIENT WAY
1355 15TH STREET FLNJ LLC	0007	4	8			05160	01502	2	267 DONALDSON AVE
136 CHESTNUT ST ASSOCIATES LLC	0134	68	26			01670	01310	4C	136 CHESTNUT ST
136 VREELAND AVE RUTHERFORD LLC NY	0032	14	13			04660	01763	1	136 VREELAND AVE
141 W PIERREPONT AVE CO	0028	12	3			03994	00991	2	141 W PIERREPONT AVE
145 SPRINGFIELD AVE RUTHERFORD LLC	0162	85	22			02264	00378	2	145 SPRINGFIELD AVE
146 VALLEY L.L.C. NJ	0134	68	23			08401	00593	4C	146 CHESTNUT STREET
15 GARFIELD PLACE CO.	0254	135.01	6			08376	00548	2	15 GARFIELD PLACE
15 UNION AVE ASSOC LLC	0150	76	29			08651	00008	4A	35 UNION AVE
15 UNION AVE. ASSOC.	0149	76	24					4A	15 UNION AVE
153 WOOD STREET LLC C/O R TRAVELLIN	0123	59	22			03716	00778	4A	224 PARK AVE
154 DONALDSON LLC	0079	34	4			04789	00602	2	154 DONALDSON AVE
159 DONALDSON AVE CO	0075	33	5.01			03291	00659	2	159 DONALDSON AVE
159 MONTROSS AVE CO.	0084	36	10			00491	02236	2	159 MONTROSS AVE
159 PARK AVE LLC	0217	110	3.01			04754	00387	4A	153 PARK AVE
159 PARK AVE LLC	0217	110	3.02			04754	00387	4A	155 PARK AVE
159 PARK AVE LLC	0217	110	4			04754	00387	4A	151 PARK AVE
159 PARK AVE LLC	0217	110	5			04754	00387	4A	8 HIGHLAND CROSS
159 PARK AVE LLC	0217	110	7.01			04754	00387	4A	153 PARK AVE-REAR
159 SYLVAN STREET LLC	0253	135	8			05163	01135	2	159 SYLVAN ST
160-162 SYLVAN ST. CONDO ASSN., INC	0237	123	7.01					15F	162 SYLVAN STREET
161 HIGHLAND CROSS LLC	0317	161	21			03494	01850	2	161 HIGHLAND CROSS
162 FERONIA WAY CO.	0290	153	4.01					2	162 FERONIA WAY
167 SUMMIT CROSS CO.	0290	153	14.01			01751	02254	2	167 SUMMIT CROSS
17 E GOUVERNEUR AVE CO.	0192	102	17			09360	00348	2	17 E GOUVERNEUR AVE
175 UNION STREET LLC	0089	39	4			03660	01841	4C	175 UNION AVE
178 RIDGE ROAD LLC	0227	116.01	22			03060	00374	2	178 RIDGE ROAD
18 GLEN ROAD LLC	0279	147	17.02			02042	02208	4A	18 GLEN RD
180 WASHINGTON AVE. CO.	0164	86	4.01			02369	01045	2	180 WASHINGTON AVE
19 AMES AVENUE LLC	0148	75	31			01623	00888	1	19 AMES AVENUE
19 PARK LLC	0279	148	8.01			02557	00306	4A	19 PARK AVENUE
190 ORIENT WAY LLC	0265	142	14			05438	00954	2	190 ORIENT WAY
190 PARK, LLC	0124	59	24.01			01584	02307	4A	190 PARK AVENUE
194 SPRINGFIELD AVENUE LLC	0157	82	16.02			02431	02011	2	194 SPRINGFIELD AVE
2 LYNN COURT INVESTMENTS LLC	0246	130	46.01			04916	00154	2	2 LYNN COURT
200 JUDSON AVENUE LLC	0042	19	1.01			05358	01180	2	249 CARMITA AVE
201 PARK LLC	0280	148	17			09205	00336	4A	24 ORIENT WAY
201 PARK LLC	0280	148	17.01			04972	00250	4A	22 ORIENT WAY
201 PARK LLC	0280	148	18			04972	00316	4A	12 ORIENT WAY
21 TERRACE LLC	0242	127	4			04283	01585	4A	21 THE TERRACE
211 EASTERN WAY CO.	0328	165.02	1			03607	01377	2	211 EASTERN WAY
22 CHESTNUT STREET LLC	0140	71.02	9			02644	00620	4A	22 CHESTNUT ST
22 W PIERREPONT AVE CO	0067	29	16		93200	02738	01227	2	22 W PIERREPONT AVE
223 PARK AVENUE ASSOC. LLC	0206	106.01	10			08979	00271	4A	223 PARK AVENUE
229 ORIENT WAY, LLC	0287	152	18			01519	00099	4C	229 ORIENT WAY
230 ORIENT LLC	0266	142.01	9			05460	01415	2	230 ORIENT WAY
231 WOODLAND AVENUE LLC	0264	141	33			02896	01590	2	231 WOODLAND AVE
234 UNION AVENUE LLC	0051	24	3			03227	02148	2	234 UNION AVE
235 FERONIA WAY LLC	0312	159	17			05047	00139	2	235 FERONIA WAY
235 VETERANS BLVD WAREHOUSE URB REN	0393	219.04	3.01	HM		04629	01062	1	255 VETERANS BOULEVARD

TAXING DISTRICT NO. 56 RUTHERFORD

COUNTY NO. 02 BERGEN

NAME OF OWNER ADDITIONAL OWNERS	PAGE NO.	BLOCK NO.	LOT NO.	LOT QUALIF.	ACCOUNT NO.	DEED BOOK PAGE	CLASS	PROPERTY LOCATION
235 VETERANS BLVD. WRHS. UR % UBS	0393	219.04	1.01		HM	04629 01062	1	235 VETERANS BOULEVARD
235 VETERANS BLVD. WRHS. UR % UBS	0393	219.04	1.01		X	04629 01062	15F	235 VETERANS BOULEVARD
235 VETERANS VOULEVARD WAREHOUSE UR	0395	224	3.04			04629 01062	1	49 BOROUGH STREET
238 SPRINGFIELD AVE LLC	0153	79	21			05276 01450	2	238 SPRINGFIELD AVE
24 W PARK PLACE CO.	0124	59	26			01969 00037	2	24 W PARK PLACE
25-29 PARK AVENUE LLC % P BENINATI	0279	148	5			08618 00194	4A	27 PARK AVE
251 WASHINGTON AVE CO.	0018	8	26			02900 01460	2	251 WASHINGTON AVE
255 HIGHLAND CROSS INC	0395	223	6.08			01655 00929	4B	255 HIGHLAND CROSS
260 DONALDSON AVE CO.	0010	5	15			03130 01645	2	260 DONALDSON AVE
268 PARK LLC NJ	0121	57	7			04527 00369	4A	268 PARK AVENUE
270 PARK AVE LLC	0120	56	14			04924 01864	4A	270 PARK AVE
273 RIDGE RD LLC ATTN:D SAHAR MD	0232	121	8			08451 00294	2	273 RIDGE ROAD
275 MORTIMER AVE CO.	0122	59	3			08202 00674	2	275 MORTIMER AVE
276 FD LLC	0120	56	12.01			03671 00109	2	276 PARK AVENUE
278 RIVERSIDE LLC FL LLC	0344	177.01	27			04638 00744	2	278 RIVERSIDE AVE
280 PARK AVENUE, LLC	0120	56	5			08238 08157	4A	282 PARK AVENUE
280 SANTIAGO AVE	0159	84	15.03			08744 00206	2	280 SANTIAGO AVE
288 RIVERSIDE LLC	0344	177.01	28.02			04623 00296	2	288 RIVERSIDE AVE
3 BROTHERS GARCIA LLC C/O J GARCIA	0140	71.02	11			02673 01629	4A	56 UNION AVE
3 UNION AVENUE LLC	0149	76	21.02			03048 02039	4A	3 UNION AVE
3 UNION AVENUE LLC	0151	78	1.02			03048 02039	1	9 WEST ERIE AVE
30 AMES AVENUE LLC	0148	76	11			01831 00294	4A	30 AMES AVENUE
30 HASBROUCK PL CO.	0169	88	44			05300 00847	2	30 HASBROUCK PL
300 RIVERSIDE AVENUE LLC	0002	1	18.03			04769 00034	2	300 RIVERSIDE AVENUE
301 VETERANS LLC	0392	219.02	66.07		HM	01723 01458	4B	301 VETERANS BOULEVARD
31 UNION AVE LLC	0150	76	28			00806 00329	2	31 UNION AVE
32 AMES LLC	0148	76	10			02635 00423	4A	32 AMES AVE
329 UNION AVENUE LLC	0162	85	25.01			02086 01512	4A	329 UNION AVE
33 FRANKLIN LLC	0143	73	15			00022 00083	4C	33 FRANKLIN PLACE
334 UNION INC	0017	8	1.02			01015 00239	4A	334 UNION AVE
34 MEADOW RD LLC	0333	168	16			00688 00341	4A	34 MEADOW ROAD
346 PARK AVE LLC	0062	27	19			05329 00362	2	346 PARK AVENUE
346 UNION AVE, LLC	0184	97	4			08675 00160	4C	346 UNION AVE
348 UNION AVE KIPS LLC	0184	97	3			04021 00984	4A	348 UNION AVE
351 MOUNTAIN WAY CO.	0259	140	2			01537 00648	2	351 MOUNTAIN WAY
351 W PASSAIC AVE CO.	0342	177	1.02			04379 01288	2	351 W PASSAIC AVE
352 RIVERSIDE AVENUE LLC	0001	1	9			01348 02468	2	352 RIVERSIDE AVENUE
359 VETERANS BOULEVARD, LLC	0391	219	69.03		HM	08654 00706	4B	360 VETERANS BLVD
359 VETERANS BOULEVARD, LLC	0392	219.02	67.07		HM	08654 00706	4B	359 VETERANS BLVD
36 UNION AVE LLC	0150	77	4			05023 00835	2	36 UNION AVENUE
36 W PASSAIC AVE CO.	0126	61	10			03841 01108	2	36 W PASSAIC AVE
360 LINCOLN AVE LLC	0212	108	12			04443 01276	2	360 LINCOLN AVE
37 WILSON AVE CO	0224	115	1.01			00002 01697	2	37 WILSON AVE
37-47 UNION AVENUE RUTHERFORD LLC	0150	76	30			04660 01772	4C	37 UNION AVE
379 PARK AVE CO.	0190	101	9.03			03126 00878	2	379 PARK AVE
379 WASHINGTON AVE LLC	0363	194	1.14			05139 01450	2	379 WASHINGTON AVE
39 PARK AVENUE ASSOC.	0217	110	2.02			08501 00580	4A	167 PARK AVE
39 WINGRA LLC	0364	195	11			05427 00431	2	39 WINGRA AVE
42 LINCOLN AVE LLC	0217	110	6			04754 00120	2	42 LINCOLN AVE
422 UNION LLC	0362	193	27			04623 00595	2	422 UNION AVENUE
429 RIVERSIDE LLC	0003	2	26			05270 00311	1	429 RIVERSIDE AVE
43 MONONA AVE	0367	197	5			08926 00035	2	43 MONONA AVE
431 UNION AVE LLC	0360	192	17			00907 01797	2	431 UNION AVE
444 UNION AVE CO.	0372	203	19.02			02283 02299	2	444 UNION AVE
458 EDGEWOOD PL	0056	25.01	15			08919 00228	2	458 EDGEWOOD PL
49 ORIENT WAY HLD.CO,LLC%T.H.WINROW	0299	155	10			08561 00220	4A	49 ORIENT WAY
50 LINCOLN AVE LLC NJ	0217	110	7.03			04753 01814	1	50 LINCOLN AVE
50 UNION AVENUE LLC	0140	71.02	10			02492 00608	4A	50 UNION AVE
506 RIVERSIDE AVE LLC	0026	11.01	1.03			05253 01448	2	506 RIVERSIDE AVENUE
51 CHESTNUT ST LLC	0148	76	1			09629 00206	4A	51 CHESTNUT ST
51 UNION AVE LLC	0150	76	32			05152 00170	1	51 UNION AVENUE
52 CHESTNUT LLC	0136	70	6			04513 00688	4A	52 CHESTNUT STREET
53 55 PARK AVENUE LLC	0243	128	2.03			03439 00914	4A	53 PARK AVENUE
555 RIVERSIDE AVE. CO.	0020	9	6.01		C0008	08251 00113	2	555 RIVERSIDE AVE
56 CARMITA LLC	0176	92.01	7			05403 00027	2	56 CARMITA AVE
58 BOROUGH STREET LLC	0391	219	57			02662 02319	4B	58 BOROUGH ST
60 WOODWARD AVE CO.	0077	33	19.01			03222 02431	2	60 WOODWARD AVE
61 MONONA AVE CO.	0377	207	11			08409 00020	2	61 MONONA AVE

TAXING DISTRICT NO. 56 RUTHERFORD

COUNTY NO. 02 BERGEN

NAME OF OWNER ADDITIONAL OWNERS	PAGE NO.	BLOCK NO.	LOT NO.	LOT QUALIF.	ACCOUNT NO.	DEED BOOK PAGE	CLASS	PROPERTY LOCATION
61 PARK LLC	0242	127	3.03			03503 00595	4A	61 PARK AVE
62 PARK AVENUE LLC	0147	75	20			03315 01115	4A	62 PARK AVE
64 RIDGE RD RUTHERFORD LLC	0230	118	10.01			05316 01784	2	64 RIDGE ROAD
660 GRAND STREET JT LLC	0280	148	11.01			03441 01382	4A	9 PARK AVENUE
67 HOME AVE LLC	0136	70	1			02268 02064	4A	67 HOME AVE
70 INSLEY LLC	0357	189	38			05483 01557	2	70 INSLEY AVENUE
71 UNION AVE LLC	0137	70	10			04335 00834	4A	71 UNION AVE
71 VAN NESS LLC	0213	108.01	9.01			05306 01849	2	71 E VAN NESS AVE
72 E PASSAIC LLC	0269	144	12.01			03142 00240	2	72 E PASSAIC AVE
72 KIP AVENUE CONDO ASSN., INC.	0145	74	14.01				15F	72 KIP AVENUE
72-74 HARRISON ST LLC C/O JAVIER CO	0164	86	3			05233 00231	2	188 WASHINGTON AVE
74 WOODLAND AVE LLC	0199	104.01	8.01			05367 01576	2	74 WOODLAND AVE
75 ORIENT WAY, LLC	0299	155	3			08583 00217	4A	75 ORIENT WAY
75 UNION AVENUE LLC	0137	70	9.01			03686 00854	4A	75 UNION AVE
78 BECKWITH PLACE LLC	0094	42	12			00093 01518	2	78 BECKWITH PLACE
8 STATION SQ LLC	0280	148	11.02			08753 00503	4A	8 STATION SQUARE
8 SUNDERLAND AVE CO.	0179	94	20			03371 01011	2	8 SUNDERLAND AVE
81 WEST NEWELL CMCJ LLC	0071	31	37			05484 01467	2	81 W NEWELL AVE
82 FERONIA WAY	0298	154	33				2	82 FERONIA WAY
83 GRAND AVE CO.	0361	193	1			03231 01103	2	83 GRAND AVE
86 FUDA MANAGEMENT LLC	0136	69	15			04997 01413	4C	86 CHESTNUT ST
87 CLARK COURT LLC	0384	210	1	C0080		04458 01793	2	87 CLARK COURT
87 CRANE AVE	0320	163.01	20			08185 00745	2	87 CRANE AVE
88 EASTERN WAY LLC	0317	161	32			04787 00871	2	88 EASTERN WAY
88 INSLEY AVE LLC	0356	189	1			03476 00114	2	88 INSLEY AVENUE
9 LINCOLN AVE LLC	0229	118	8.01			09524 00238	4A	9 LINCOLN AVE
9 MEADOW LLC	0393	221	3			04858 00758	4B	9 MEADOW ROAD
9 WALNUT ST CO.	0174	92	24			07909 00657	2	9 WALNUT ST
94 ORIENT WAY LLC	0274	144	26			00861 02226	2	94 ORIENT WAY

TAXING DISTRICT NO. 56 RUTHERFORD

COUNTY NO. 02 BERGEN

NAME OF OWNER ADDITIONAL OWNERS	PAGE NO.	BLOCK NO.	LOT NO.	LOT QUALIF.	ACCOUNT NO.	-----DEED----- BOOK PAGE	-----PROPERTY----- CLASS LOCATION
------------------------------------	-------------	--------------	------------	----------------	----------------	-----------------------------	--------------------------------------

VERIZON C/O KROLL LLC	0001	224	6.01				6A VARIOUS
-----------------------	------	-----	------	--	--	--	------------

Block No. Lot No. Qualification Account No.	Land Dimensions Building Description Additional Lots Acreage	Prop. Class	Owner's Name Address City State Property Location	Billing Code Zip Code	Land Improvement Exemption Net Total	2025 Property Tax Special Dist	2025 Total Tax Deduction Net Tax	Amt.Billed 2025 1st Q 2nd Q Total	2nd Half 2025 3rd Q 4th Q Total	Preliminary 2026 Tax 1st Q 2nd Q Total
PIPE.LIN VAR 100	NETRANS GAS P H .0000	4A	TRANSCON GAS PIPELINE/AD VALOREM TAX P O BOX 2400, MD 46-4 TULSA, OK VARIOUS	74102-2400	0 497700 497700	1592640	1592640 00 1592640	388331 388330 776661	407741 408238 815979	398200 398200 796400
1 1	.6336 AC 9.78LT .6336	15C	BOROUGH OF RUTHERFORD 176 PARK AVE RUTHERFORD, NJ RIVERSIDE AVE	07070	*EXEMPT*	00	00 00 00	00 00 00	00 00 00	00 00 00
1 1.02	55X70 1S-AL-1US-AG .0884	2	GAYED, MARY & MICHAEL, PETER 380 RIVERSIDE AVE RUTHERFORD, NJ 380 RIVERSIDE AVENUE	07070	219100 109600 328700	1051840	1051840 00 1051840	256469 256468 512937	269287 269616 538903	263000 263000 526000
1 1.03	50X70 1S-F-1US-AG .0803	2	ROBINSON, LILMAKA 378 RIVERSIDE AVE RUTHERFORD, NJ 378 RIVERSIDE AVENUE	07070	215400 237700 453100	1449920	1449920 00 1449920	353532 353531 707063	371202 371655 742857	362500 362500 725000
1 2	100X73 .1676	2	LACKS, MARILYN J TRSTE 7018 DE CORSO LN DELRAY BEACH, FL 376 RIVERSIDE AVENUE	33446	240700 291400 532100	1702720	1702720 00 1702720	222918 222917 445835	628177 628708 1256885	425700 425700 851400
1 4	50X72 1S-F-1UR-AG .0826	2	KLAES, BETH ADRIENNE & RUSSELL CRAIG 372 RIVERSIDE AVENUE RUTHERFORD, NJ 372 RIVERSIDE AVENUE	00154 07070	216500 8500 225000	720000	720000 00 720000	175557 175556 351113	184331 184556 368887	180000 180000 360000
1 5	50X70 1S-F-1US-AG .0803	2	ESHGHI, FARSHAD 368 RIVERSIDE AVENUE RUTHERFORD, NJ 368 RIVERSIDE AVENUE	07070	215400 94600 310000	992000	992000 00 992000	241878 241877 483755	253968 254277 508245	248000 248000 496000
1 8.01	150X92.5 IRR W/RIP 2.5S-F-LO-AG WAS LOTS 6,7,8 .0000	2	ATHANAWALA, CHIRAG A & ANJALI 356 RIVERSIDE AVENUE RUTHERFORD, NJ 356 RIVERSIDE AVENUE	07070	266300 351600 617900	1977280	1977280 00 1977280	482117 482116 964233	506215 506832 1013047	494300 494300 988600
1 9	50X70 1S-F-1UF .0803	2	352 RIVERSIDE AVENUE LLC 352 RIVERSIDE AVENUE RUTHERFORD, NJ 352 RIVERSIDE AVENUE	07070	215400 94600 310000	992000	992000 00 992000	241878 241877 483755	253968 254277 508245	248000 248000 496000
1 10	250X130 1S-S-AE 11,12,13,14.01 .7461	15C	BOROUGH OF RUTHERFORD 176 PARK AVENUE RUTHERFORD, N.J. 320 RIVERSIDE AVENUE	07070	*EXEMPT*	00	00 00 00	00 00 00	00 00 00	00 00 00
1 14.02	51X142 2S-AL-2UL-AG .1663	2	WILLMS, MARIANNE & DOROTHY BASSANI 316 RIVERSIDE AVENUE RUTHERFORD, NJ 316 RIVERSIDE AVENUE	07070	240400 267100 507500	1624000	1624000 00 1624000	395977 395977 791954	415770 416276 832046	406000 406000 812000
1 16.02	83.25 X 143.28 2S-F-2UL-AG .0000	IRR 2	FASOULETOS, CONNIE 312 RIVERSIDE AVENUE RUTHERFORD, NJ 312 RIVERSIDE AVENUE	07070	231900 118100 350000	1120000	1120000 00 1120000	273088 273087 546175	286738 287087 573825	280000 280000 560000
1 16.03	51X155 2S-F-2UL-AG .1815	2	KEELER, THOMAS 11 BEECH STREET RUTHERFORD, NJ 308 RIVERSIDE AVENUE	00660 07070	243300 256700 500000	1600000	1600000 00 1600000	390125 390125 780250	409625 410125 819750	400000 400000 800000
1 18.02	50X155 2S-F-2UL-AG .1779	2	CRIBEIRO, LUIS ALBERTO 304 RIVERSIDE AVENUE RUTHERFORD, NJ 304 RIVERSIDE AVENUE	07070	242600 230900 473500	1515200	1515200 00 1515200	369449 369448 738897	387915 388388 776303	378800 378800 757600

5105500

16337600

00

00

16337600

7582628

8754972

8169000

Block No. Lot No. Qualification Account No.	Land Dimensions Building Description Additional Lots Acreage	Prop. Class	Owner's Name Address City State Property Location	Billing Code Zip Code	Land Improvement Exemption Net Total	2025 Property Tax Special Dist	2025 Total Tax Deduction Net Tax	Amt.Billed 2025 1st Q 2nd Q Total	2nd Half 2025 3rd Q 4th Q Total	Preliminary 2026 Tax 1st Q 2nd Q Total
1 18.03	50X145 2S-F-2UL-AG .1664	2	300 RIVERSIDE AVENUE LLC 14 W 19TH ST WEEHAWKEN, NJ 300 RIVERSIDE AVENUE	07086	240500 238400 478900	1532480	1532480 00 1532480	373662 373662 747324	392339 392817 785156	383100 383100 766200
1 20.01	75X70 2S-AL-1UL .1205	2	SAIYASOMBUTI, PINICH&ONAMPAI 301 PINE ST - 1ST FLOOR LYNDHURST, NJ 382 RIVERSIDE AVENUE	05925 07071	231900 128100 360000	1152000	1152000 00 1152000	280890 280890 561780	294930 295290 590220	288000 288000 576000
1 20.03	50X138 2S-AL-2UL-AG .1584	2	GREEN (ETALS), KATIA J 296 RIVERSIDE AVENUE RUTHERFORD, NJ 296 RIVERSIDE AVENUE	07070	239000 61000 300000	960000	960000 00 960000	234075 234075 468150	245775 246075 491850	240000 240000 480000
2 1.01	1.5S-AL-1UF .0000	2	RAMSAROOPSINGH, PRAKASH 417 RIVERSIDE AVE RUTHERFORD, NJ 417 RIVERSIDE AVENUE	07070	236600 99000 335600	1073920	1073920 00 1073920	261852 261852 523704	274940 275276 550216	268500 268500 537000
2 1.02	2S-AL-1UL-AG .0000	2	STOPHERD, ALAN & KATHLEEN 415 RIVERSIDE AVENUE RUTHERFORD, NEW JERSEY 415 RIVERSIDE AVENUE	07070	238800 248700 487500	1560000	1560000 00 1560000	380372 380372 760744	399385 399871 799256	390000 390000 780000
2 2	50X183 1S-AL-1UR-UG .2101	2	FARAG, MARYAM 413 RIVERSIDE AVENUE RUTHERFORD, NJ 413 RIVERSIDE AVENUE	07070	248600 19000 267600	856320	856320 00 856320	208795 208795 417590	219231 219499 438730	214100 214100 428200
2 3	55X210 1S-F-1UL-UG .2652	2	MARTINI, JONATHAN & CARYN 411 RIVERSIDE AVENUE RUTHERFORD, NJ 411 RIVERSIDE AVENUE	07070	258900 188800 447700	1432640	1432640 00 1432640	349318 349318 698636	366778 367226 734004	358200 358200 716400
2 4	50X232 .2663	2	IZQUIERDO, JULIO D & MICHELLE L 393 RIVERSIDE AVENUE RUTHERFORD, NJ 393 RIVERSIDE AVENUE	07070	259100 388600 647700	2072640	2072640 00 2072640	505368 505368 1010736	530628 531276 1061904	518200 518200 1036400
2 7	40X96 2S-AL-1UL .0882	2	LU, XIOA JUN & MA, SAI 2046 HOEFLEYS LANE #B FORT LEE, NJ 389 RIVERSIDE AVENUE	07024	219000 132900 351900	1126080	1126080 00 1126080	274570 274570 549140	288294 288646 576940	281500 281500 563000
2 8	48X100 2S-F-1UL .1102	2	PELZER, KEVIN 221 WEST NEWELL AVENUE RUTHERFORD, NJ 221 WEST NEWELL AVENUE	07070	254200 171200 425400	1361280	1361280 00 1361280	331919 331918 663837	348509 348934 697443	340300 340300 680600
2 9	38X100 .0872	2	MACKIE, CHERYL ANN 219 WEST NEWELL AVENUE RUTHERFORD, NJ 219 WEST NEWELL AVENUE	02640 07070	242800 87200 330000	1056000	1056000 00 1056000	257483 257482 514965	270353 270682 541035	264000 264000 528000
2 10	40X100 2S-B-1UL .0918	2	KURUC, THOMAS & ROSEMARY 217 WEST NEWELL AVENUE RUTHERFORD NJ 217 WEST NEWELL AVENUE	01175 07070	245100 141300 386400	1236480	1236480 00 1236480	301489 301488 602977	316559 316944 633503	309100 309100 618200
2 12	40X140 2S-AL-1UL-UG .1286	2	HENRY, DANIEL F & LORI A 215 WEST NEWELL AVENUE RUTHERFORD, NJ 215 WEST NEWELL AVENUE	07070	273000 138600 411600	1317120	1317120 00 1317120	321151 321151 642302	337203 337615 674818	329300 329300 658600
2 13	2S-AL-1UL-UG .0000	2	ANDERSON, JUDITH 211 WEST NEWELL AVENUE RUTHERFORD NJ 211 WEST NEWELL AVENUE	07070	259400 84900 344300	1101760	1101760 00 1101760	268640 268640 537280	282068 282412 564480	275400 275400 550800

5574600

17838720

00

00

17838720

8699165

9139555

8919400

Block No. Lot No. Qualification Account No.	Land Dimensions Building Description Additional Lots Acreage	Prop. Class	Owner's Name Address City State Property Location	Billing Code Zip Code	Land Improvement Exemption Net Total	2025 Property Tax Special Dist	2025 Total Tax Deduction Net Tax	Amt.Billed 2025 1st Q 2nd Q Total	2nd Half 2025 3rd Q 4th Q Total	Preliminary 2026 Tax 1st Q 2nd Q Total
2 14	40X140 2S-AL-1UL-UG .1286	2	PATEL, DINESH N & TULSI D 209 W NEWELL AVE RUTHERFORD, NJ 209 WEST NEWELL AVENUE	07070	273000 148700 421700	1349440	1349440 00	328252 328251	346258 346679	337400 337400
2 15	40 X 140 1.5S-AL-2UL .1286	2	RODRIGUES, NELSON S 147 FAIRMONT RD MAHOPAC, NY 207 W NEWELL AVE	10541	273000 193800 466800	1493760	1493760 00	364221 364221	382426 382892	373400 373400
2 17	60X125 .1722	2	HYDER, SYED DANYAL 420 CARMITA AVE RUTHERFORD, NJ 420 CARMITA AVENUE	07110	268400 392900 661300	2116160	2116160 00	515980 515979	541770 542431	529000 529000
2 18	48X125 2S-AL-1UL .1377	2	GONZAGA, ROMMEL & JENNIFER O'NEILL 416 CARMITA AVENUE RUTHERFORD NJ 416 CARMITA AVENUE	07070	261200 80900 342100	1094720	1094720 00	266924 266923	280266 280607	273700 273700
2 19.02	48X125 1S-F-1UF-UG .1377	2	KOBANBAY, NECATI KEREM ETAL 412 CARMITA AVE RUTHERFORD, NJ 412 CARMITA AVE	07070	261200 88800 350000	1120000	1120000 00	273088 273087	286738 287087	280000 280000
2 20.01	56X113 2.5S-F-2UL .1453	2	SANBORN JR, DAVID & CATHERINE 408 CARMITA AVE RUTHERFORD, NJ 408 CARMITA AVE	00660 07070	262800 215800 478600	1531520	1531520 00	373428 373428	392093 392571	382900 382900
2 20.02	2.5S-AL-2UL-UG .0000	2	SMITH, LORI A 316 CARMITA AVE RUTHERFORD, NJ 404 CARMITA AVE	07070	256500 294000 550500	1761600	1761600 00	429528 429528	450997 451547	440400 440400
2 22	1S-F-1US-AG .0000	2	MCCLARY JR, EDWARD JAMES, & ATENA 400 CARMITA AVE RUTHERFORD, NJ 400 CARMITA AVE	07070	292300 224000 516300	1652160	1652160 00	402843 402843	422979 423495	413000 413000
2 23.01	1.5S-AL-1UL-UG .0000	2	AMANTE, PRINSIPE ETAL 419 RIVERSIDE AVE RUTHERFORD, NJ 419 RIVERSIDE AVE	07070	249700 401300 651000	2083200	2083200 00	507943 507943	533332 533982	520800 520800
2 24	50X175 1S-AL-1UL-UG .2009	2	KHAN, ASHRAF & KHANUM, TASAWAR 423 RIVERSIDE AVENUE RUTHERFORD, NJ 423 RIVERSIDE AVE	07070	246900 244700 491600	1573120	1573120 00	383571 383571	402743 403235	393300 393300
2 25	50X147 1S-F-1UR-UG .1687	2	PALMIERI, ANDREW T & DANAE V 427 RIVERSIDE AVE RUTHERFORD, NJ 427 RIVERSIDE AVE	07070	240900 475700 716600	2293120	2293120 00	559128 559127	587074 587791	573300 573300
2 26	66X113 .1712	1	429 RIVERSIDE LLC 429 RIVERSIDE AVE RUTHERFORD, NJ 429 RIVERSIDE AVE	07070	241400 0 241400	772480	772480 00	316626 316625	69494 69735	193100 193100
2 27	1S-F .0000	15F	AMERICAN LEGION POST 109 424 CARMITA AVENUE RUTHERFORD, NJ 424 CARMITA AVENUE	07070	*EXEMPT*	00	00 00 00	00 00 00	00 00 00	00 00 00
2 34	50X200 1S-F-1US-AG .2296	2	BOHN, MICHAEL J & KATHRYN 396 CARMITA AVENUE RUTHERFORD, NJ 396 CARMITA AVE	07070	280300 302200 582500	1864000	1864000 00	454496 454496	477213 477795	466000 466000

Block No. Lot No. Qualification Account No.	Land Dimensions Building Description Additional Lots Acreage	Prop. Class	Owner's Name Address City State Property Location	Billing Code Zip Code	Land Improvement Exemption Net Total	2025 Property Tax Special Dist	2025 Total Tax Deduction Net Tax	Amt.Billed 2025 1st Q 2nd Q Total	2nd Half 2025 3rd Q 4th Q Total	Preliminary 2026 Tax 1st Q 2nd Q Total
2 35	50X200 2S-F-1UL-AG .2296	2	MALLET, KEITH G & J 390 CARMITA AVENUE RUTHERFORD NJ 390 CARMITA AVE	07070	280300 179600 459900	1471680	V1 1471680 -25000 1446680	352587 352587 705174	370523 370983 741506	361700 361700 723400
2 36	40X140 1.5S-F-1UL-UG .1286	2	WU, YAFENG & LI, QIAN 203 W NEWELL AVE RUTHERFORD, NJ 203 W NEWELL AVE	07070	273000 233600 506600	1621120	1621120 00 1621120	395275 395275 790550	415032 415538 830570	405300 405300 810600
2 37	38X140 1S-F-1UL-UG .1221	2	VELASQUEZ, JOSE A 201 W NEWELL AVENUE RUTHERFORD, NJ 201 WEST NEWELL AVENUE	07070	271600 86700 358300	1146560	1146560 00 1146560	279564 279563 559127	293538 293895 587433	286600 286600 573200
2 38	38X100 1S-F-1UL-UG .0872	2	CALAMARI, CAROL D 199 NEWELL AVE RUTHERFORD, NJ 199 W NEWELL AVE	07070 00672	255600 64400 320000	1024000	1024000 00 1024000	249680 249680 499360	262160 262480 524640	256000 256000 512000
2 39	38X100 1S-AL-1UL-UG .0872	2	VICENTE, REBECCA 197 W NEWELL AVENUE RUTHERFORD, NJ 197 W NEWELL AVE	07070	255600 152800 408400	1306880	1306880 00 1306880	318654 318654 637308	334582 334990 669572	326700 326700 653400
2 40	38X100 1S-AL-1UL .0872	2	WEIGEL, MARGARET A ETAL 195 W NEWELL AVENUE RUTHERFORD, NJ 195 W NEWELL AVE	07070	255600 63300 318900	1020480	1020480 00 1020480	248822 248822 497644	261259 261577 522836	255100 255100 510200
2 41	40X100 1S-F-1UL-UG .0918	2	FRIES, WILLIAM G & PATRICIA A 386 CARMITA AVE. RUTHERFORD, NEW JERSEY 386 CARMITA AVE	07070	245100 199200 444300	1421760	1421760 00 1421760	346665 346665 693330	363993 364437 728430	355400 355400 710800
2 41.01	25X40 .0230	15C	BOROUGH OF RUTHERFORD 176 PARK AVE RUTHERFORD, NJ W NEWELL AVE REAR	07070	*EXEMPT*	00	00 00 00	00 00 00	00 00 00	00 00 00
3 1.02	43 X 160 2S-AL-1UL-UG .1579	2	MOORE, CURTIS & DIMONE, DALLAS 222 WEST NEWELL AVENUE RUTHERFORD, NJ 222 WEST NEWELL AVENUE	07070	279400 105600 385000	1232000	1232000 00 1232000	300397 300396 600793	315411 315796 631207	308000 308000 616000
3 1.03	1S-AL-1UR-AG .0000	2	VOLPE, RUDOLPH JR. & C. 353 RIVERSIDE AVE. RUTHERFORD, NEW JERSEY 353 RIVERSIDE AVE	07070	244500 179500 424000	1356800	1356800 00 1356800	330826 330826 661652	347362 347786 695148	339200 339200 678400
3 1.04	50X110 1S-AL-1UR .1263	2	RIZZO, JOSEPH & JESSICA A 226 W NEWELL AVE RUTHERFORD, NJ 226 W NEWELL AVE	07070	272500 294100 566600	1813120	1813120 00 1813120	442090 442090 884180	464187 464753 928940	453300 453300 906600
3 3.01	1.5S-AL-1UO-AG .0000	2	SALIB, SAMEH & NEVEEN MIKHAIL 349 RIVERSIDE AVENUE RUTHERFORD, NJ 349 RIVERSIDE AVENUE	07070	263300 136700 400000	1280000	D1 1280000 -25000 1255000	312100 312100 624200	315200 315600 630800	313800 313800 627600
3 4	62X103 1S-AL-1UR-AG .1466	2	BERTONE, L. A. 345 RIVERSIDE AVE. RUTHERFORD, N.J. 345 RIVERSIDE AVE	07070	249200 268800 518000	1657600	V1 1657600 -25000 1632600	397920 397919 795839	418122 418639 836761	408200 408200 816400
3 5.01	47X100 1S-B-1UF-AG .1079	2	EGAN, TERENCE & ALICE 245 WOODWARD AVENUE RUTHERFORD NJ 245 WOODWARD AVE	07070	266400 144800 411200	1315840	1315840 00 1315840	320839 320839 641678	336876 337286 674162	329000 329000 658000

5521200

17667840

00

75000

17592840

8590835

9002005

8796600

Block No. Lot No. Qualification Account No.	Land Dimensions Building Description Additional Lots Acreage	Prop. Class	Owner's Name Address City State Property Location	Billing Code Zip Code	Land Improvement Exemption Net Total	2025 Property Tax Special Dist	2025 Total Tax Deduction Net Tax	Amt.Billed 2025 1st Q 2nd Q Total	2nd Half 2025 3rd Q 4th Q Total	Preliminary 2026 Tax 1st Q 2nd Q Total
3 5.02	45X100 1S-B-1UF-AG .1033	2	CHOI, SUNGBUM 249 WOODWARD AVENUE RUTHERFORD, NJ 249 WOODWARD AVE	07070	264000 142000 406000	1299200	1299200 00	316782 316781 633563	332616 333021 665637	324800 324800 649600
3 5.03	54X100 1S-F-1US-AG .1240	2	HAMMER, JUERGEN & KEIKO 1388 KAPIOLANI BLD. #2802 HONOLULU, HI 253 WOODWARD AVENUE	96814	258400 191400 449800	1439360	1439360 00	350957 350956 701913	368499 368948 737447	359800 359800 719600
3 7	50X162 1S-B-1UF-UG .1860	2	ANDLER, CECILIA 243 WOODWARD AVENUE RUTHERFORD, NJ 243 WOODWARD AVENUE	07070	285500 174500 460000	1472000	1472000 00	358915 358915 717830	376855 377315 754170	368000 368000 736000
3 8	50X162 1S-AL-1UF-AG .1860	2	SHAH, AJESH R & PURVIBEN A 239 WOODWARD AVE RUTHERFORD, NJ 239 WOODWARD AVE	07070	285500 24500 310000	992000	992000 00	241878 241877 483755	253968 254277 508245	248000 248000 496000
3 9.01	33X160 2S-F-1UL-UG .1212	2	GARNER, ADELE 220 W NEWELL AVE RUTHERFORD, NJ 220 W NEWELL AVE	02640 07070	271400 98600 370000	1184000	1184000 00	288693 288692 577385	303123 303492 606615	296000 296000 592000
3 10	50X162 2S-F-1UL-AG .1860	2	WASYLYK, JOHN & JULIANNE LONGO 231 WOODWARD AVE. RUTHERFORD, N.J. 231 WOODWARD AVE	01175 07070	285500 374500 660000	2112000	2112000 00	514965 514965 1029930	540705 541365 1082070	528000 528000 1056000
3 11	33X160 2S-F-1UL-UG .1212	2	MACKIE, CHERYL ANN 218 W NEWELL AVENUE RUTHERFORD NJ 218 W NEWELL AVE	07070	271400 108600 380000	1216000	1216000 00	296495 296495 592990	311315 311695 623010	304000 304000 608000
3 12	50X162 2S-F-1UL-AG .1860	2	FINN, WILLIAM JOHN JR & LYNN ANN 229 WOODWARD AVE RUTHERFORD, NJ 229 WOODWARD AVE	07070	285500 94500 380000	1216000	1216000 00	296495 296495 592990	311315 311695 623010	304000 304000 608000
3 13	50X160 1.5S-F-1UR-AG .1837	2	FERNANDEZ, JORGE L & BELLARDITA, F 214 W NEWELL AVE RUTHERFORD, NJ 214 W NEWELL AVE	07070	285000 122100 407100	1302720	1302720 00	317640 317640 635280	333517 333923 667440	325700 325700 651400
3 14	50X162 2S-AL-1UL-UG .1860	2	WOOTON JR, ROBERT P 223 WOODWARD AVENUE RUTHERFORD, NJ 223 WOODWARD AVE	07070	285500 202700 488200	1562240	1562240 00	380918 380918 761836	399958 400446 800404	390600 390600 781200
3 15	50X160 1.5S-F-1UR-AG .1837	2	ZHU, QIAN 210 W NEWELL AVE RUTHERFORD, NJ 210 W NEWELL AVE	07070	285000 143100 428100	1369920	1369920 00	334025 334025 668050	350721 351149 701870	342500 342500 685000
3 15.01	33X162 2S-F-1UL .1227	2	SHISHIDO, KOICHI & YURIKO 221 WOODEARD AVENUE RUTHERFORD, NJ 221 WOODWARD AVE	07070	271700 132000 403700	1291840	1291840 00	314987 314987 629974	330731 331135 661866	323000 323000 646000
3 16	33X162 2S-AL-1UL .1227	2	WINTERS, MATTHEW & KRISTA J 219 WOODWARD AVE RUTHERFORD, NJ 219 WOODWARD AVE	07070	271700 72800 344500	1102400	1102400 00	268797 268796 537593	282232 282575 564807	275600 275600 551200
3 17	50X160 1.5S-AL-1UR-AG .1837	2	GAUDIO, THOMAS F. & LUNA, MAJELLA 206 W NEWELL AVENUE RUTHERFORD NJ 206 W NEWELL AVE	00660 07070	285000 275000 560000	1792000	1792000 00	436940 436940 873880	458780 459340 918120	448000 448000 896000

6047400

19351680

00

00

19351680

9436969

9914711

9676000

Block No. Lot No. Qualification Account No.	Land Dimensions Building Description Additional Lots Acreage	Prop. Class	Owner's Name Address City State Property Location	Billing Code Zip Code	Land Improvement Exemption Net Total	2025 Property Tax Special Dist	2025 Total Tax Deduction Net Tax	Amt.Billed 2025 1st Q 2nd Q Total	2nd Half 2025 3rd Q 4th Q Total	Preliminary 2026 Tax 1st Q 2nd Q Total
3 17.01	43X110 1S-AL-1UR-AG .1086	2	WEI, INHA&CRISTOBAL, VICENT 202 W NEWELL AVE RUTHERFORD, NJ 202 W NEWELL AVE	07070	266800 294900 561700	1797440	1797440 00 1797440	438267 438266 876533	460173 460734 920907	449400 449400 898800
3 18	33X162 2S-AL-1UL-UG .1227	2	DUNCAN, PAUL A. & TONI ANN 217 WOODWARD AVE RUTHERFORD, NJ 217 WOODWARD AVE	00660 07070	271700 51800 323500	1035200	1035200 00 1035200	252411 252411 504822	265028 265350 530378	258800 258800 517600
3 19	41X107 .1007	2	BHATT, JANARDAN & KIRTIDA 374 CARMITA AVE RUTHERFORD, NEW JERSEY 374 CARMITA AVE	07070	249500 164500 414000	1324800	1324800 00 1324800	323024 323023 646047	339170 339583 678753	331200 331200 662400
3 20	33X107 2S-AL-1UL-UG .0811	2	TIERNEY RBRT & GIANCASPRO ANTONIA 368 CARMITA AVE RUTHERFORD, NJ 368 CARMITA AVE	00660 07070	239800 143800 383600	1227520	1227520 00 1227520	299304 299304 598608	314264 314648 628912	306900 306900 613800
3 20.01	36X107 2S-AL-1UL-UG .0884	2	CARFOLITE, CHRISTOPHER E ETA; 366 CARMITA AVE RUTHERFORD, NJ 366 CARMITA AVE	07070	243400 103000 346400	1108480	1108480 00 1108480	270279 270278 540557	283789 284134 567923	277100 277100 554200
3 21	54X150 .1860	2	SWETITS, MATTHEW & DEANA M 364 CARMITA AVENUE RUTHERFORD, NJ 364 CARMITA AVE	07070	271200 452200 723400	2314880	2314880 00 2314880	330046 330046 660092	827033 827755 1654788	578700 578700 1157400
3 22	38X150 2S-F-1UL-UG .1309	2	KOROGLU, GORKEM & HYOSUN 360 CARMITA AVE RUTHERFORD, NJ 360 CARMITA AVE	07070	259800 84500 344300	1101760	1101760 00 1101760	268640 268640 537280	282068 282412 564480	275400 275400 550800
3 23	50X100 2S-F-1UL-UG .1148	2	ARCHER & EAGLE LLC 343 LIVINGSTON AVE LYNDHURST, NJ 356 CARMITA AVE	07071	256500 98600 355100	1136320	1136320 00 1136320	277067 277067 554134	290916 291270 582186	284100 284100 568200
3 24	70X100 2S-F-1UL-UG .1607	2	BLAIR, DAVID & IRIZARRY, PENELOPE 350 CARMITA AVENUE RUTHERFORD, NJ 350 CARMITA AVENUE	07070	266000 204400 470400	1505280	1505280 00 1505280	367030 367029 734059	385376 385845 771221	376300 376300 752600
3 24.01	50X120 1S-AL-1UR-UG .1377	2	ENTENZA, DAVID 215 WOODWARD AVE RUTHERFORD, NJ 215 WOODWARD AVE	07070	275000 105000 380000	1216000	1216000 00 1216000	296495 296495 592990	311315 311695 623010	304000 304000 608000
4 1.01	1S-AL-1UZ-AG .0000	2	BOOTH, AIDEN & JULIE 256 WOODWARD AVE RUTHERFORD, NJ 256 WOODWARD AVENUE	07070	285000 255500 540500	1729600	1729600 00 1729600	421726 421725 843451	442805 443344 886149	432400 432400 864800
4 2.01	2S-AL-2UL-AG .0000	2	ELKADI, HAMDI 96 DONALDSON AVE RUTHERFORD, NJ 329 RIVERSIDE AVE	07070	248500 301500 550000	1760000	1760000 00 1760000	429138 429137 858275	450588 451137 901725	440000 440000 880000
4 3.01	50 X 145 2S-AL-2UL-AG .1664	2	STRZEPEK, KRZYSZTOF & HALINA 428 PATTON PLACE WYCKOFF, NJ 323 RIVERSIDE AVE	07481	271900 373800 645700	2066240	2066240 00 2066240	503808 503807 1007615	528990 529635 1058625	516600 516600 1033200
4 4	62X124 1S-AL-1UL-UG .1765	2	HIDALGO, KELLY GINA 315 RIVERSIDE AVE RUTHERFORD, NJ 315 RIVERSIDE AVE	07070	242300 158600 400900	1282880	1282880 00 1282880	312803 312802 625605	328437 328838 657275	320700 320700 641400

6439500

20606400

00

00

20606400

9580068

11026332

10303200

Block No. Lot No. Qualification Account No.	Land Dimensions Building Description Additional Lots Acreage	Prop. Class	Owner's Name Address City State Property Location	Billing Code Zip Code	Land Improvement Exemption Net Total	2025 Property Tax Special Dist	2025 Total Tax Deduction Net Tax	Amt.Billed 2025 1st Q 2nd Q Total	2nd Half 2025 3rd Q 4th Q Total	Preliminary 2026 Tax 1st Q 2nd Q Total
4 5	36X100 2S-B-1UL-AG .0826	2	PARNOFIELLO, JOHN C & MOE, ADRIANNE 281 DONALDSON AVE RUTHERFORD, NJ 281 DONALDSON AVE	07070	240500 152200 392700	1256640	1256640 00 1256640	306405 306404 612809	321719 322112 643831	314200 314200 628400
4 5.01	39X100 2S-S-1UL-UG .0895	2	PORTA, NICHOLAS & DONEEN 277 DONALDSON AVE RUTHERFORD, NJ 277 DONALDSON AVE	02250 07070	256800 170900 427700	1368640	1368640 00 1368640	333713 333713 667426	350393 350821 701214	342200 318400 684400
4 6	40X100 2S-S-1UL .0918	2	RAKRATANAKHON, NUTHAPUN 275 DONALDSON AVE RUTHERFORD, NJ 275 DONALDSON AVE	07070	258000 140000 398000	1273600	1273600 00 1273600	310540 310539 621079	326062 326459 652521	318400 318400 636800
4 6.01	41X100 .0941	2	TAMBONE, RICHARD & MARTHA 273 DONALDSON AVE RUTHERFORD NJ 273 DONALDSON AVE	00660 07070	259200 83100 342300	1095360	1095360 00 1095360	267080 267079 534159	280430 280771 561201	273800 273800 547600
4 7	50X162 1S-F-1UL-UG .1860	2	ANSELM, SALVATORE & MARIA 269 DONALDSON AVE RUTHERFORD NJ 269 DONALDSON AVE	07070	285500 196100 481600	1541120	1541120 00 1541120	375769 375768 751537	394551 395032 789583	385300 385300 770600
4 8	50X162 1S-F-1UL-UG .1860	2	1355 15TH STREET FLNJ LLC 530 GLEN AVE PALISADES PARK, NJ 267 DONALDSON AVE	07650	285500 169800 455300	1456960	1456960 00 1456960	354780 354780 709560	373473 373927 747400	364200 364200 728400
4 9	50X160 1S-F-1UL-AG .1837	2	MYERS, ERIC S. & MOREEN K 252 WOODWARD AVE RUTHERFORD, NJ 252 WOODWARD AVE	01175 07070	285000 119200 404200	1293440	1293440 00 1293440	315377 315377 630754	331141 331545 662686	323400 323400 646800
4 10	50X162 2S-F-1UL-AG .1860	2	MAZZA, MICHELLE M (CONNOLLY) 18 BOGLE DRIVE LYNDHURST, NJ 263 DONALDSON AVE	00672 07071	285500 165400 450900	1442880	1442880 00 1442880	351815 351815 703630	369400 369850 739250	360700 360700 721400
4 11	50X160 2S-AL-1UL-AG .1837	2	THOMSON, IAN DAVID 246 WOODWARD AVE RUTHERFORD, NJ 246 WOODWARD AVE	07070	285000 168700 453700	1451840	1451840 00 1451840	354000 353999 707999	371694 372147 743841	363000 363000 726000
4 12	50X160 1S-F-1UL-UG .1837	2	FARRELL, JOHN & GERALDINE 259 DONALDSON AVENUE RUTHERFORD, NJ 259 DONALDSON AVENUE	07070	285000 25000 310000	992000 v1	992000 -25000 967000	235628 235627 471255	247718 248027 495745	241800 241800 483600
4 13	50X150 1S-AL-1UL-AG .1722	2	RAMSAROOP, UMESH & KATHERINA MANGAL- 242 WOODWARD AVE RUTHERFORD, NJ 242 WOODWARD AVE	07070	282500 143400 425900	1362880	1362880 00 1362880	332309 332308 664617	348919 349344 698263	340700 340700 681400
4 13.01	10X150 .0344	15C	BOROUGH OF RUTHERFORD 176 PARK AVE RUTHERFORD, NJ WOODWARD AVE	07070	*EXEMPT*	00	00 00 00	00 00 00	00 00 00	00 00 00
4 14	50X162 1S-F-1UL-UG .1860	2	BAILEY, RYAN B & MEGAN 255 DONALDSON AVENUE RUTHERFORD, NJ 255 DONALDSON AVENUE	07070	285500 174000 459500	1470400	1470400 00 1470400	358525 358525 717050	376446 376904 753350	367600 367600 735200
4 15	35X150 1.5S-AL-1UL-UG .1205	2	GUARINI, LOUIS J & GAIL M 240 WOODWARD AVENUE RUTHERFORD, NJ 240 WOODWARD AVE	07070	271200 115000 386200	1235840	1235840 00 1235840	301333 301332 602665	316395 316780 633175	309000 309000 618000

5388000 17241600 00 25000 17216600 8394540 8822060 8608600

Block No. Lot No. Qualification Account No.	Land Dimensions Building Description Additional Lots Acreage	Prop. Class	Owner's Name Address City State Property Location	Billing Code Zip Code	Land Improvement Exemption Net Total	2025 Property Tax Special Dist	2025 Total Tax Deduction Net Tax	Amt.Billed 2025 1st Q 2nd Q Total	2nd Half 2025 3rd Q 4th Q Total	Preliminary 2026 Tax 1st Q 2nd Q Total
4 16	50X152 2S-AL-1UL-UG .1745	2	HAYES, ROBERT & DIANE 247 DONALDSON AVE. RUTHERFORD, NEW JERSEY 247 DONALDSON AVE	07070	283000 270300 553300	1770560	V1 1770560 -25000 1745560	425463 425462 850925	447041 447594 894635	436400 436400 872800
4 17	35X150 2S-AL-1UL-UG .1205	2	PETERSON, EARL & ANITA 238 WOODWARD AVENUE RUTHERFORD, NJ 238 WOODWARD AVENUE	00672 07070	271200 68300 339500	1086400	1086400 00 1086400	264895 264895 529790	278136 278474 556610	271600 271600 543200
4 17.01	35X150 1.5S-AL-1UL .1205	2	ERRICO, JOHN & SHANNON BURKE 234 WOODWARD AVE RUTHERFORD, NJ 234 WOODWARD AVE	07070	271200 88800 360000	1152000	1152000 00 1152000	280890 280890 561780	294930 295290 590220	288000 288000 576000
4 18	50X152 1.5S-AL-1UL .1745	2	WALTY, JOHN A. & ROBBIN E 245 DONALDSON AVE RUTHERFORD, N.J. 245 DONALDSON AVE	07070	283000 61400 344400	1102080	1102080 00 1102080	268718 268718 537436	282150 282494 564644	275500 275500 551000
4 19	35X150 1.5S-F-1UL-UG .1205	2	ERRICO, JOHN & SHANNON 230 WOODWARD AVE RUTHERFORD, NJ 230 WOODWARD AVE	07070	271200 72900 344100	1101120	1101120 00 1101120	268484 268484 536968	281904 282248 564152	275300 275300 550600
4 20	50X152 1.5S-F-1UL-AG .1745	2	POSPICHAL, LUKAS & LUCIE 243 DONALDSON AVE RUTHERFORD, NJ 243 DONALDSON AVE	07070	283000 127500 410500	1313600	1313600 00 1313600	320293 320293 640586	336302 336712 673014	328400 328400 656800
4 21	50X150 2S-AL-1UL-AG .1722	2	ERRICO, JOHN & SHANNON 226 WOODWARD AVENUE RUTHERFORD, NJ 226 WOODWARD AVE	07070	282500 208100 490600	1569920	1569920 00 1569920	382791 382791 765582	401924 402414 804338	392500 392500 785000
4 22	75X152 2S-F-1UL-AG .2617	2	DAVARIS, ANNETTE & BRUCE 239 DONALDSON AVE RUTHERFORD NJ 239 DONALDSON AVE	07070	302000 253000 555000	1776000	1776000 00 1776000	433039 433039 866078	454684 455238 909922	444000 444000 888000
4 23	50X150 2S-AL-1UL-AG .1722	2	RUFFNER, DAVID B & MELISSA ROVETTO- 222 WOODWARD AVE RUTHERFORD, NJ 222 WOODWARD AVE	07070	282500 151200 433700	1387840	1387840 00 1387840	338395 338394 676789	355309 355742 711051	347000 347000 694000
4 25	50X150 2S-F-1UL-AG .1722	2	MATHIEU, CHRISTOPHER & KATHLEEN 220 WOODWARD AVE RUTHERFORD NJ 220 WOODWARD AVE	07070	282500 125300 407800	1304960	1304960 00 1304960	318186 318186 636372	334090 334498 668588	326200 326200 652400
4 26	75X152 2S-AL-1UL-UG .2617	2	DELLAHA, ANTHONY ETAL 235 DONALDSON AVENUE RUTHERFORD, NJ 235 DONALDSON AVE	07070	302000 247000 549000	1756800	1756800 00 1756800	428358 428357 856715	449768 450317 900085	439200 439200 878400
4 27.01	75X75 2S-AL-1UL-AG .1291	2	RENDINE, ALEX & MARIA 346 CARMITA AVE RUTHERFORD, NJ 346 CARMITA AVE	00672 07070	259500 210500 470000	1504000	1504000 00 1504000	366718 366717 733435	385048 385517 770565	376000 376000 752000
4 27.02	75X75 1S-AL-1UL-AG .1291	2	MARINO, MATTHEW J & SORAYA A 216 WOODWARD AVENUE RUTHERFORD, NJ 216 WOODWARD AVE	07070	273100 155900 429000	1372800	1372800 00 1372800	334728 334727 669455	351458 351887 703345	343200 343200 686400
4 29	75X150 2S-AL-2UL-AG .2583	2	TULP, THOMAS & LINDA 332 CARMITA AVENUE RUTHERFORD NJ 332 CARMITA AVE	07070	286200 368300 654500	2094400	2094400 00 2094400	510674 510674 1021348	536199 536853 1073052	523600 523600 1047200

6341400

20292480

00

25000

20267480

9883259

10384221

10133800

Block No. Lot No. Qualification Account No.	Land Dimensions Building Description Additional Lots Acreage	Prop. Class	Owner's Name Address City State Property Location	Billing Code Zip Code	Land Improvement Exemption Net Total	2025 Property Tax Special Dist	2025 Total Tax Deduction Net Tax	Amt.Billed 2025 1st Q 2nd Q Total	2nd Half 2025 3rd Q 4th Q Total	Preliminary 2026 Tax 1st Q 2nd Q Total
4 30	75X150 2S-AL-2UL-AG .2583	2	TULP (TRUSTEE), MARY JANE 328 CARMITA AVE RUTHERFORD, NJ 328 CARMITA AVE	07070	286200 406000 692200	2215040	2215040 00	540089 540089 1080178	567085 567777 1134862	553800 553800 1107600
4 32	77X150 2S-F-2UL-AG .2652	2	SHERIDAN, MICHAEL P. & ANN MARIE 322 CARMITA AVENUE RUTHERFORD NJ 322 CARMITA AVE	00660 07070	287600 312400 600000	1920000	1920000 00	468150 468150 936300	491550 492150 983700	480000 480000 960000
5 1.01	55X94 1S-AL-1UF-AG .1187	2	MCGOWAN, JEFFREY & KOPROWSKI, STEPHANIE 299 JACKSON AVE RUTHERFORD, NJ 299 JACKSON AVENUE	07070	243800 143200 387000	1238400	1238400 00	301957 301957 603914	317050 317436 634486	309600 309600 619200
5 2.01	50X106 1S-F-1UF-AG .1217	2	HUANG, YUEZHEN 295 JACKSON AVENUE RUTHERFORD, NJ 295 JACKSON AVENUE	07070	244400 143700 388100	1241920	1241920 00	302815 302815 605630	317951 318339 636290	310500 310500 621000
5 3	55X118 1S-AL-1UF-AG .1490	2	TORRELIO, JUAN M ZAMBRANA 291 JACKSON AVE RUTHERFORD, NJ 291 JACKSON AVENUE	07070	249700 81300 331000	1059200	1059200 00	258263 258263 516526	271172 271502 542674	264800 264800 529600
5 4	50X125 1.5S-F-1UF-AG .1435	2	REUTER, JR J W & J B 300 FUENTE DRIVE GUADALUPE, CA 287 JACKSON AVENUE	93434	248600 147800 396400	1268480	1268480 v1 -25000	303041 303041 606082	318501 318897 637398	310900 310900 621800
5 5	60X109 2S-AL-1UL-AG .1501	2	BOLLIGER, CHRISTIAN W & AMY C 301 W PASSAIC AVE RUTHERFORD, NJ 301 W PASSAIC AVE	00660 07070	249900 141200 391100	1251520	1251520 00	305156 305156 610312	320409 320799 641208	312900 312900 625800
5 6	50X109 2S-AL-1UL-AG .1251	2	PRIMIANO, GERALDINE 297 W PASSAIC AVE RUTHERFORD NJ 297 W PASSAIC AVE	07070	245000 242500 487500	1560000	1560000 00	380372 380372 760744	399385 399871 799256	390000 390000 780000
5 6.01	50X159 2S-F-1UL-UG .1825	2	IRIANNE, JOSEPH & ANTOINETTE 293 W PASSAIC AVE RUTHERFORD NJ 293 W PASSAIC AVE	07070	256300 146400 402700	1288640	1288640 00	314207 314207 628414	329912 330314 660226	322200 322200 644400
5 7	39X160 1.5S-AL-1UR .1433	2	HAYES, MICHAEL E & E L 276 DONALDSON AVENUE RUTHERFORD NJ 276 DONALDSON AVE	07070	276200 102800 379000	1212800	1212800 v1 -25000	289465 289465 578930	304246 304624 608870	297000 297000 594000
5 7.01	40X160 1S-AL-1UR-UG .1469	2	EUSTICE, JOHN & CHRISTINE 278 DONALDSON AVE RUTHERFORD, NJ 278 DONALDSON AVE	01175 07070	277000 63000 340000	1088000	1088000 00	265285 265285 530570	278545 278885 557430	272000 272000 544000
5 8	50X159 2S-AL-1UL-UG .1825	2	CARNEY, JOANNE & ROBERT E 287 W PASSAIC AVE RUTHERFORD NJ 287 W PASSAIC AVE	05925 07070	256300 259800 516100	1651520	1651520 00	402687 402687 805374	422815 423331 846146	412900 412900 825800
5 9	39X160 1S-AL-1UR-UG .1433	2	KWITYN, KENNETH & ROSEMARY 272 DONALDSON AVENUE RUTHERFORD NJ 272 DONALDSON AVE	07070	276200 137400 413600	1323520	1323520 00	322712 322711 645423	338842 339255 678097	330900 330900 661800
5 9.01	33X160 2S-F-1UL .1212	2	SUTPHIN, KATHLEEN 270 DONALDSON AVE. RUTHERFORD, NJ 270 DONALDSON AVE	07070	271400 105500 376900	1206080	1206080 00	294077 294076 588153	308775 309152 617927	301500 301500 603000

6101600

19525120

00

50000

19475120

9496550

9978570

9738000

Block No. Lot No. Qualification Account No.	Land Dimensions Building Description Additional Lots Acreage	Prop. Class	Owner's Name Address City State Property Location	Billing Code Zip Code	Land Improvement Exemption Net Total	2025 Property Tax Special Dist	2025 Total Tax Deduction Net Tax	Amt.Billed 2025 1st Q 2nd Q Total	2nd Half 2025 3rd Q 4th Q Total	Preliminary 2026 Tax 1st Q 2nd Q Total
5 10	33X159 2S-AL-1UL .1205	2	KNIGGE, LM & PA + EM + CH 285 W PASSAIC AVE RUTHERFORD, NJ 285 W PASSAIC AVE	00672 07070	244100 138700 382800	1224960	V1 1224960 -25000	292430 292430 584860	307359 307741 615100	300000 300000 600000
5 11	33X160 .1212	2	ALBRIGHT, GEORGE & SHARON E. 268 DONALDSON AVENUE RUTHERFORD NJ 268 DONALDSON AVE	07070	271400 171700 443100	1417920	1417920 00	345729 345729 691458	363010 363452 726462	354500 354500 709000
5 12	33X160 2S-F-1UL .1212	2	MERY, ANN M 281 W PASSAIC AVE RUTHERFORD, NJ 281 W PASSAIC AVE	07070	244300 113900 358200	1146240	1146240 00	279486 279485 558971	293456 293813 587269	286600 286600 573200
5 12.01	33X159 2S-F-1UL .1205	2	BORBAJO, CHERRY L. & ALEX M. 283 WEST PASSAIC AVE. RUTHERFORD, NEW JERSEY 283 W PASSAIC AVE	00660 07070	244100 139800 383900	1228480	1228480 00	299538 299538 599076	314510 314894 629404	307100 307100 614200
5 13	40X160 2S-F-1UR-UG .1469	2	SCHEIBE, JOY T ETALS 264 DONALDSON AVE RUTHERFORD, NJ 264 DONALDSON AVE	07070	277000 164700 441700	1413440	1413440 00	344637 344636 689273	361863 362304 724167	353400 353400 706800
5 13.01	40X160 1S-AL-1UR-UG .1469	2	DAVIDSON FAMILY LIVING TRUST 262 DONALDSON AVE RUTHERFORD, NJ 262 DONALDSON AVENUE	07070	277000 53000 330000	1056000	1056000 00	257483 257482 514965	270353 270682 541035	264000 264000 528000
5 14	50X159 2.5S-AL-1UL-UG .1825	2	VENTURA, MEGHEAN & MATTHEW P 279 W PASSAIC AVE RUTHERFORD, NJ 279 W PASSAIC AVE	07070	256300 521700 778000	2489600	2489600 00	607035 607034 1214069	637377 638154 1275531	622400 622400 1244800
5 15	39X160 2S-AL-1UL-UG .1433	2	260 DONALDSON AVE CO. 260 DONALDSON AVENUE RUTHERFORD, NJ 260 DONALDSON AVE	07070	276200 196100 472300	1511360	1511360 00	368512 368512 737024	386932 387404 774336	377800 377800 755600
5 15.01	33X160 2S-AL-1UL-UG .1212	2	CHIN, DIANA 256 DONALDSON AVENUE RUTHERFORD NJ 256 DONALDSON AVE	07070	271400 140300 411700	1317440	1317440 00	321229 321229 642458	337285 337697 674982	329400 329400 658800
5 16	50X159 2S-AL-1UL-UG .1825	2	FELICIANO, PATRICK A. & KRISTIN A. 275 WEST PASSAIC AVENUE RUTHERFORD, NJ 275 W PASSAIC AVE	00660 07070	256300 232100 488400	1562880	1562880 00	381074 381074 762148	400122 400610 800732	390700 390700 781400
5 17	39X160 1S-AL-1UR-UG .1433	2	CRUZADO, REINALDO & GEORGINA 254 DONALDSON AVENUE RUTHERFORD, NJ 254 DONALDSON AVENUE	00154 07070	276200 34100 310300	992960	992960 00	242112 242111 484223	254214 254523 508737	248200 248200 496400
5 18	50X159 2S-AL-1UL-UG .1825	2	TSIOLAS, GUS & KATHLEEN 269 WEST PASSAIC AVE. RUTHERFORD, NJ 269 W PASSAIC AVE	05925 07070	256300 256200 512500	1640000	1640000 00	399879 399878 799757	419866 420377 840243	410000 410000 820000
5 20	50X159 2S-F-1UL-UG .1825	2	SWEENEY, TARA M 265 W PASSAIC AVE RUTHERFORD, NJ 265 W PASSAIC AVE	07070	256300 109700 366000	1171200	1171200 00	285572 285571 571143	299846 300211 600057	292800 292800 585600
5 21	75X160 2S-AL-1UL-UG .2755	2	ALBANESE, GIUSEPPE & ALBERTA 248 DONALDSON AVE. RUTHERFORD, NEW JERSEY 248 DONALDSON AVE	07070	305000 165000 470000	1504000	1504000 00	366718 366717 733435	385048 385517 770565	376000 376000 752000

6148900

19676480

00

25000

19651480

9582860

10068620

9825800

Block No. Lot No. Qualification Account No.	Land Dimensions Building Description Additional Lots Acreage	Prop. Class	Owner's Name Address City State Property Location	Billing Code Zip Code	Land Improvement Exemption Net Total	2025 Property Tax Special Dist	2025 Total Tax Deduction Net Tax	Amt.Billed 2025 1st Q 2nd Q Total	2nd Half 2025 3rd Q 4th Q Total	Preliminary 2026 Tax 1st Q 2nd Q Total
5 22.01	45X159 2S-F-1UL .1643	2	GREGORY, EDWARD R. & JANE M. 263 W PASSAIC AVENUE RUTHERFORD NJ 263 W PASSAIC AVE	08150 07070	252700 246600 499300	1597760	1597760 00 1597760	389579 389579 779158	409052 409550 818602	399400 399400 798800
5 22.02	55X159 2S-S-1UL .2008	2	BAUMANN, MICHAEL & STEPHANIE 257 W PASSAIC AVE RUTHERFORD, NJ 257 W PASSAIC AVE	07070	259900 138700 398600	1275520	1275520 00 1275520	311008 311008 622016	326553 326951 653504	318900 318900 637800
5 23	50X150 1S-AL-1UR-UG 37 .1722	2	SEIN, ROBERT J & KATHRYN M 244 DONALDSON AVENUE RUTHERFORD, NJ 244 DONALDSON AVE	07070	283800 259100 542900	1737280	1737280 00 1737280	423598 423598 847196	444771 445313 890084	434300 434300 868600
5 24.01	50X159 1S-F-1UR-UG .1825	2	STIO, JOSEPH J & DIANA M 253 WEST PASSAIC AVENUE RUTHERFORD, NJ 253 W PASSAIC AVE	07070	256300 73700 330000	1056000	1056000 00 1056000	257483 257482 514965	270353 270682 541035	264000 264000 528000
5 25	75X160 2S-F-1UL-UG .2755	2	WILTON, TIMOTHY&KIMBERLY CERBONE 242 DONALDSON AVENUE RUTHERFORD, NJ 242 DONALDSON AVE	07070	305000 239100 544100	1741120	1741120 00 1741120	424534 424534 849068	445754 446298 892052	435300 435300 870600
5 28	50X160 2S-AL-1UL .1837	2	RUFFINS, ADERONKE & SHANTE 249 WEST PASSAIC AVENUE RUTHERFORD, NJ 249 WEST PASSAIC AVENUE	07070	256500 452800 709300	2269760	2269760 00 2269760	553432 553431 1106863	581094 581803 1162897	567400 567400 1134800
5 29	38X160 2S-AL-1UL-UG .1396	2	RYAN, EDWARD & GLORIA S. 236 DONALDSON AVE. RUTHERFORD, NJ 236 DONALDSON AVE	07070	275400 124600 400000	1280000 W1	1280000 -25000 1255000	305850 305850 611700	321450 321850 643300	313800 313800 627600
5 29.01	38X160 2S-AL-1UL-UG .1396	2	DAVIS, DOROTHY 232 DONALDSON AVENUE RUTHERFORD NJ 232 DONALDSON AVE	07070	275400 144200 419600	1342720	1342720 00 1342720	327393 327393 654786	343757 344177 687934	335700 335700 671400
5 30	50X159 2S-F-1UL .1825	2	O'CONNOR, MARK D. & LAURA A. 245 WEST PASSAIC AVE. RUTHERFORD, NJ 245 W PASSAIC AVE	08150 07070	256300 223700 480000	1536000	1536000 00 1536000	374520 374520 749040	393240 393720 786960	384000 384000 768000
5 31	60X100 2S-AL-1UL-UG .1377	2	SMITH, LAWRENCE G & LORI A 316 CARMITA AVE RUTHERFORD, NJ 316 CARMITA AVE	07070	261200 151000 412200	1319040	1319040 00 1319040	321619 321619 643238	337695 338107 675802	329800 329800 659600
5 31.01	50X160 2S-AL-1UL-UG .1837	2	PARNOFIELLO, JAMES T 228 DONALDSON AVE RUTHERFORD, NJ 228 DONALDSON AVE	07070	285000 160400 445400	1425280	1425280 00 1425280	347524 347523 695047	364894 365339 730233	356300 356300 712600
5 32	50X100 2S-AL-1UL-UG .1148	2	KLAPPER, DANIELLE ROSE (ETAL) 310 CARMITA AVENUE RUTHERFORD, NJ 310 CARMITA AVENUE	07070	256500 166700 423200	1354240	1354240 00 1354240	330202 330202 660404	346707 347129 693836	338600 338600 677200
5 33	50X100 2S-AL-1UL-UG .1148	2	MARKS, DAVID J & BJ EDAN MARKS 308 CARMITA AVE RUTHERFORD, NJ 308 CARMITA AVE	07070	256500 174300 430800	1378560	1378560 00 1378560	336132 336132 672264	352933 353363 706296	344600 344600 689200
5 34	50X150 .1722	2	WONG, ROBERT KAN PING 345 N HALEDON AVE NORTH HALEDON, NJ 298 CARMITA AVE	07508	268400 223200 491600	1573120	1573120 00 1573120	383571 383571 767142	402743 403235 805978	393300 393300 786600

6527000

20886400

00

25000

20861400

10172887

10688513

10430800

Block No. Lot No. Qualification Account No.	Land Dimensions Building Description Additional Lots Acreage	Prop. Class	Owner's Name Address City State Property Location	Billing Code Zip Code	Land Improvement Exemption Net Total	2025 Property Tax Special Dist	2025 Total Tax Deduction Net Tax	Amt.Billed 2025 1st Q 2nd Q Total	2nd Half 2025 3rd Q 4th Q Total	Preliminary 2026 Tax 1st Q 2nd Q Total
5 35.01	56X125 2S-1UL .1607	2	CALIOLIO, LAUREN & BRADLEY, MARCO 296 CARMITA AVE RUTHERFORD, NJ 296 CARMITA AVE	07070	266000 161500 427500	1368000	1368000 00	333557 333557 667114	350230 350656 700886	342000 342000 684000
5 35.02	2S-AL-1UL-UG .0000	2	TIERNEY, MICHAEL P. & MARY T. 292 CARMITA AVENUE RUTHERFORD, NEW JERSEY 292 CARMITA AVE	00154 07070	280700 285800 566500	1812800	1812800 00	442012 442012 884024	464105 464671 928776	453200 453200 906400
6 1	60X100 2S-F-1UL-AG .1377	2	GEORGE, MATTHEW & MELISSA 248 W PASSAIC AVE RUTHERFORD, NJ 248 W PASSAIC AVE	00660 07070	256500 167300 423800	1356160	1356160 00	330670 330670 661340	347198 347622 694820	339000 339000 678000
6 1.01	50X110 1.20LT 2S-F-1UL-UG .1263	2	VEYTSMAN, GREGORY & ROZENBERG, ANNA 277 SANTIAGO AVE RUTHERFORD NJ 277 SANTIAGO AVE	00660 07070	282500 125000 407500	1304000	1304000 00	317952 317952 635904	333845 334251 668096	326000 326000 652000
6 2	50X100 2S-F-1UL-UG .1148	2	TANELLA, KATHLEEN H 244 WEST PASSAIC AVENUE RUTHERFORD, NJ 244 W PASSAIC AVE	00660 07070	252000 117200 369200	1181440	1181440 00	288069 288068 576137	302467 302836 605303	295400 295400 590800
6 3	50X150 2S-S-1UL-AG .1722	2	ZHANG, ZHOU & ZHU, LIPING 300 CENTERVIEW DR, #348 BRENTWOOD, TN 240 W PASSAIC AVE	37027	263300 201700 465000	1488000	1488000 00	362817 362816 725633	380951 381416 762367	372000 372000 744000
6 4	50X160 2S-F-1UL-UG .1837	2	ELLIOTT, BRIAN & TARA 273 SANTIAGO AVENUE RUTHERFORD, NJ 273 SANTIAGO AVENUE	07070	295000 150000 445000	1424000	1424000 00	347212 347211 694423	364566 365011 729577	356000 356000 712000
6 5	60X160 .2204	2	MASULLO, ANTONINO & KAREN 267 SANTIAGO AVENUE RUTHERFORD, NJ 267 SANTIAGO AVENUE	07070	303000 549100 *PARTIAL* 852100	2726720	2726720 00	664851 664851 1329702	698083 698935 1397018	681700 681700 1363400
6 6.01	50X160 1.5S-F-2UF .1837	2	ERSALESI, BRIAN & JENNIFER 265 SANTIAGO AVE RUTHERFORD, NJ 265 SANTIAGO AVE	07070	295000 228000 523000	1673600	1673600 00	408071 408071 816142	428468 428990 857458	418400 418400 836800
6 7.02	45X175 1.5S-F-1UF .1808	2	PIPPIN, JEREMY G & KATIE A 261 SANTIAGO AVENUE RUTHERFORD, NJ 261 SANTIAGO AVENUE	07070	294400 65400 359800	1151360	1151360 00	280734 280734 561468	294766 295126 589892	287800 287800 575600
6 8	50X175 2S-F-1UL .2009	2	DI GIORGIO, DANIEL & IRENE 259 SANTIAGO AVENUE RUTHERFORD, NJ 259 SANTIAGO AVE	07070	298800 238900 537700	1720640	1720640 00	419541 419540 839081	440511 441048 881559	430200 430200 860400
6 9.01	50X120 1S-F-1UR .1377	2	DAMMERS, ELLEN & FREDERICK 197 GRAND AVE RUTHERFORD, NJ 255 SANTIAGO AVE	07070	285000 112800 397800	1272960	1272960 00	310384 310383 620767	325898 326295 652193	318200 318200 636400
6 9.02	2S-F-1UL-UG .0000	2	KASLEY, PAUL & CATHERINE A 254 CARMITA AVE RUTHERFORD, NJ 254 CARMITA AVE	00154 07070	300400 367400 667800	2136960	2136960 00	521051 521051 1042102	547095 547763 1094858	534200 534200 1068400
6 10	60X100 2S-AL-2UL .1377	2	AVECILLAS, EDISON & CIRA A 79 FRANCISCO AVENUE RUTHERFORD, NJ 79 FRANCISCO AVE	07070	285000 221600 506600	1621120	1621120 00	395275 395275 790550	415032 415538 830570	405300 405300 810600

6949300

22237760

00

00

22237760

10844387

11393373

11118800

Block No. Lot No. Qualification Account No.	Land Dimensions Building Description Additional Lots Acreage	Prop. Class	Owner's Name Address City State Property Location	Billing Code Zip Code	Land Improvement Exemption Net Total	2025 Property Tax Special Dist	2025 Total Tax Deduction Net Tax	Amt.Billed 2025 1st Q 2nd Q Total	2nd Half 2025 3rd Q 4th Q Total	Preliminary 2026 Tax 1st Q 2nd Q Total
6 11	50X100 2S-AL-1UL-UG .1148	2	BRENNAN, JOSEPH & JAMIE 77 FRANCISCO AVENUE RUTHERFORD, NJ 77 FRANCISCO AVENUE	07070	280000 185000 465000	1488000	1488000 00	362817 362816 725633	380951 381416 762367	372000 372000 744000
6 11.01	50X110 2S-F-2UL-UG .1263	2	BARC, HELENA (ETAL) 251 SANTIAGO AVENUE RUTHERFORD, NJ 251 SANTIAGO AVE	07070	282500 157500 440000	1408000	1408000 00	343310 343310 686620	360470 360910 721380	352000 352000 704000
6 12	60X150 2S-F-1UL-UG .2066	2	DELOOF, DANIEL J & COURTNEY A 75 FRANCISCO AVE RUTHERFORD, NJ 75 FRANCISCO AVE	07070	300000 302500 602500	1928000	1928000 00	470101 470101 940202	493598 494200 987798	482000 482000 964000
6 13.01	100X100 2S-AL-2UL-UG .2296	2	BENEDIKT, HARRY & LEE KIM 280 CARMITA AVE RUTHERFORD NJ 280 CARMITA AVE	00660 07070	332500 232500 565000	1808000	1808000 00	440842 440841 881683	462876 463441 926317	452000 452000 904000
6 13.02	50X100 1.5S-AL-1UL .1148	2	SCHOLLY, WILLIAM & JOANOW, ALEXA 236 W PASSAIC AVENUE RUTHERFORD, NJ 236 W PASSAIC AVE	07070	252000 148600 400600	1281920	1281920 00	312569 312568 625137	328191 328592 656783	320500 320500 641000
6 15.01	50 X 160 2S-F-1U FROM LOT 15 .1837	2	BYRNE, MICHAEL J & DANA 278 CARMITA AVENUE RUTHERFORD, NJ 278 CARMITA AVENUE	07070	295000 704000 999000	3196800	3196800 00	779470 779470 1558940	818431 819429 1637860	799200 799200 1598400
6 15.02	50 X 160 FROM LOT 15 .1837	2	ARANDE, ALEX & FATEMA 274 CARMITA AVENUE RUTHERFORD, NJ 274 CARMITA AVENUE	07070	295000 676300 971300	3108160	3108160 00	757857 757857 1515714	795738 796708 1592446	777000 777000 1554000
6 17	50X160 1S-AL-1UF-UG .1837	2	EARLE, WILLIAM A. & LYNN S. 272 CARMITA AVENUE RUTHERFORD NJ 272 CARMITA AVE	01175 07070	280300 185700 466000	1491200	1491200 00	363597 363596 727193	381771 382236 764007	372800 372800 745600
6 18	57X145 .1897	2	BARNA, JANINE 268 CARMITA AVE RUTHERFORD, NJ 268 CARMITA AVE	07070	281500 255500 537000	1718400	1718400 00	418995 418994 837989	439937 440474 880411	429600 429600 859200
6 19	47X145 2.5S-F-1UL-UG .1565	2	AMATO, ROBERT & VINCENZA 264 CARMITA AVENUE RUTHERFORD, NJ 264 CARMITA AVE	07070	274600 236000 510600	1633920	1633920 00	398396 398396 796792	418309 418819 837128	408500 408500 817000
6 20	50X145 2S-F-1UL-UG .1664	2	FELICE, GEORGE ETAL 260 CARMITA AVE RUTHERFORD, NJ 260 CARMITA AVE	07070	276700 243600 520300	1664960	1664960 00	405964 405964 811928	426256 426776 853032	416200 416200 832400
6 22.01	50X100 2S-AL-2UL-UG .1148	2	WOLSTEIN, SARAH 65 FRANCISCO AVENUE RUTHERFORD, NJ 65 FRANCISCO AVE	07070	280000 153100 433100	1385920	1385920 00	337927 337926 675853	354817 355250 710067	346500 346500 693000
6 22.02	2S-F-1UL-AG .0000	2	JASKO, STEPHEN & CAROL 248 CARMITA AVE. RUTHERFORD NJ 248 CARMITA AVE	07070	278500 296400 574900	1839680	1839680 00	448566 448566 897132	470987 471561 942548	459900 459900 919800
6 22.03	75X100 2S-F-1UL .1722	15F	ROA, RENE JR & ALISON M 242 CARMITA AVE RUTHERFORD, NJ 242 CARMITA AVE	00672 07070	*EXEMPT*	00	00 00 00	00 00 00	00 00 00	00 00 00

7485300

23952960

00

00

23952960

11680816

12272144

11976400

Block No. Lot No. Qualification Account No.	Land Dimensions Building Description Additional Lots Acreage	Prop. Class	Owner's Name Address City State Property Location	Billing Code Zip Code	Land Improvement Exemption Net Total	2025 Property Tax Special Dist	2025 Total Tax Deduction Net Tax	Amt.Billed 2025 1st Q 2nd Q Total	2nd Half 2025 3rd Q 4th Q Total	Preliminary 2026 Tax 1st Q 2nd Q Total
7 1	54X100 2S-F-1UL-UG .1240	2	FLEMING, ANTHONY & MIRIAM 82 FRANCISCO AVE RUTHERFORD, NJ 82 FRANCISCO AVE	02640 07070	282000 198900 480900	1538880	1538880 00 1538880	375223 375222 750445	393977 394458 788435	384700 384700 769400
7 1.01	54X100 2S-AL-1UL .1240	2	CALHOUN, JANET A & WALTER R III 223 SANTIAGO AVE RUTHERFORD, NJ 223 SANTIAGO AVE	07070	282000 193100 475100	1520320	1520320 00 1520320	370697 370697 741394	389226 389700 778926	380100 380100 760200
7 2	50X100 2S-F-1UL .1148	2	BLINSTRUB, DAVID J & AUDREY E 78 FRANCISCO AVENUE RUTHERFORD, NJ 78 FRANCISCO AVE	01037 07070	280000 135000 415000	1328000	1328000 00 1328000	323804 323804 647608	339989 340403 680392	332000 332000 664000
7 3	65X150 2S-AL-1UL .2238	2	NOTRE, MILTON & IRMA 74 FRANCISCO AVE. RUTHERFORD NJ 74 FRANCISCO AVE	07070	303700 134300 438000	1401600	1401600 00 1401600	341750 341749 683499	358832 359269 718101	350400 350400 700800
7 4	40X160 2S-AL-1UL .1469	2	BIRTH, DEAN D & DEBRA 221 SANTIAGO AVE RUTHERFORD NJ 221 SANTIAGO AVE	07070	287000 73000 360000	1152000	1152000 00 1152000	280890 280890 561780	294930 295290 590220	288000 288000 576000
7 5	40X160 2S-AL-1UL .1469	2	BERSHADSKY, ALLY 217 SANTIAGO AVE RUTHERFORD, NJ 217 SANTIAGO AVE	07070	287000 114600 401600	1285120	1285120 00 1285120	313349 313348 626697	329011 329412 658423	321300 321300 642600
7 6	50X160 2S-AL-1UL-UG .1837	2	ROGACZEWSKI, RADOSLAW & ALILIO, MARCY 213 SANTIAGO AVENUE RUTHERFORD, NJ 213 SANTIAGO AVE	07070	295000 212300 507300	1623360	1623360 00 1623360	395821 395821 791642	415606 416112 831718	405800 405800 811600
7 7	50 X 160 2S-AL-1UL-UG .1837	2	DAUB IV, JOHN JACOB ETAL 209 SANTIAGO AVE RUTHERFORD, NJ 209 SANTIAGO AVE	07070	295000 38700 333700	1067840	1067840 00 1067840	260370 260369 520739	273384 273717 547101	267000 267000 534000
7 8	50X150 2S-F-1UL-AG .1722	2	O'FLANAGAN (ETAL), DOMINICK J 205 SANTIAGO AVE RUTHERFORD, NJ 205 SANTIAGO AVE	00186 07070	292500 154300 446800	1429760	1429760 00 1429760	348616 348616 697232	366041 366487 732528	357400 357400 714800
7 8.01	32 .0000	2	URGOLA, VINCENT & ALEXANDRA 208 CARMITA AVENUE RUTHERFORD, NJ 208 CARMITA AVENUE	07070	290200 496900 787100	2518720	2518720 00 2518720	614135 614135 1228270	644832 645618 1290450	629700 629700 1259400
7 9	50X160 1S-F-1UL .1837	2	SHENVI, NISHANT RAMESHCHANDRA ETAL 201 SANTIAGO AVE RUTHERFORD, NJ 201 SANTIAGO AVE	07070	295000 335000 630000	2016000	2016000 00 2016000	491558 491557 983115	516128 516757 1032885	504000 504000 1008000
7 10	50X160 2S-F-1UL-UG .1837	2	DAMODARAN, VINOD & DAMODAR, ANITHA 195 SANTIAGO AVENUE RUTHERFORD, NJ 195 SANTIAGO AVE	07070	295000 337400 632400	2023680	2023680 00 2023680	493430 493430 986860	518094 518726 1036820	505900 505900 1011800
7 11	50X160 2S-F-1UL .1837	2	DEVANI, DINESHBHAI & GULAB 193 SANTIAGO AVENUE RUTHERFORD, NJ 193 SANTIAGO AVE	07070	295000 198700 493700	1579840	1579840 00 1579840	385210 385209 770419	404464 404957 809421	395000 395000 790000
7 12	50X160 1S-AL-1UL .1837	2	GAAL, MATTHEW & LINDSAY 191 SANTIAGO AVE RUTHERFORD, NJ 191 SANTIAGO AVE	07070	295000 263100 558100	1785920	1785920 00 1785920	435458 435457 870915	457224 457781 915005	446500 446500 893000

6959700

22271040

00

00

22271040

10860615

11410425

11135600

Block No. Lot No. Qualification Account No.	Land Dimensions Building Description Additional Lots Acreage	Prop. Class	Owner's Name Address City State Property Location	Billing Code Zip Code	Land Improvement Exemption Net Total	2025 Property Tax Special Dist	2025 Total Tax Deduction Net Tax	Amt.Billed 2025 1st Q 2nd Q Total	2nd Half 2025 3rd Q 4th Q Total	Preliminary 2026 Tax 1st Q 2nd Q Total
7 13	50X160 .1837	2	AJUYAH, TUOKPE 185 SANTIAGO AVE RUTHERFORD, NJ 185 SANTIAGO AVENUE	07070	295000 611500 906500	2900800	2900800 00	707297 707297 1414594	742650 743556 1486206	725200 725200 1450400
7 14	50X160 1.5S-S-1UL-UG .1837	2	SAVANI, JAYDEEP RAMESHKUMAR ETAL 181 SANTIAGO AVE RUTHERFORD, NJ 181 SANTIAGO AVENUE	07070	295000 335300 630300	2016960	2016960 00	489997 489997 979994	518168 518798 1036966	504200 504200 1008400
7 15	50X160 .1837	2	NOVACK, FRANCIS JOSEPH 177 SANTIAGO AVENUE RUTHERFORD, NJ 177 SANTIAGO AVE	07070	295000 206300 501300	1604160	1604160 00	391140 391139 782279	410690 411191 821881	401000 401000 802000
7 16	55X160 .2020	2	AHMED, SUHEL & DAVT, LINDA 173 SANTIAGO AVE RUTHERFORD, NJ 173 SANTIAGO AVE	07070	299000 622400 921400	2948480	2948480 00	718923 718922 1437845	754857 755778 1510635	737100 737100 1474200
7 17	45X160 2S-F-1UL-UG .1653	2	WOYTOWICH, DONALD 169 SANTIAGO AVE RUTHERFORD, NJ 169 SANTIAGO AVE	07070	291000 118100 409100	1309120	1309120 00	319201 319200 638401	335155 335564 670719	327300 327300 654600
7 18	50X160 2S-AL-1UL .1837	2	ABALSAMO, PATSY J & MENTINA 165 SANTIAGO AVENUE RUTHERFORD, NJ 165 SANTIAGO AVE	07070	295000 180000 475000	1520000	1520000 00	370619 370619 741238	389144 389618 778762	380000 380000 760000
7 19	50X160 2S-F-1UL-UG .1837	2	ATKACHUNAS, JOSEPH 161 SANTIAGO AVENUE RUTHERFORD, NJ 161 SANTIAGO AVE	07070	280300 240700 521000	1667200	1667200 00	406511 406510 813021	426829 427350 854179	416800 416800 833600
7 20	100X42 .0964	1	VARABEE REALTY, LLC 311 UNION AVENUE RUTHERFORD, NJ 157 SANTIAGO AVENUE	07070	225000 0 225000	720000	720000 00	175557 175556 351113	184331 184556 368887	180000 180000 360000
7 20.01	42X100 1S-B-1A .0964	4A	VARABEE REALTY, LLC 311 UNION AVENUE RUTHERFORD, NJ 307 UNION AVENUE	07070	227200 197800 425000	1360000	1360000 00	331607 331606 663213	348181 348606 696787	340000 340000 680000
7 21	42.5 X 200 2S-AL-2U .1951	2	VARABEE REALTY, LLC 311 UNION AVENUE RUTHERFORD, NJ 301 UNION AVENUE	07070	293200 139100 432300	1383360	1383360 00	337302 337302 674604	354162 354594 708756	345800 345800 691600
7 22	COMMON ELEMENT .0000	15F	WEST SIDE MANOR CONDO ASSN., INC. 299 UNION AVENUE RUTHERFORD, NJ 299 UNION AVENUE	07070	*EXEMPT*	00	00 00 00	00 00 00	00 00 00	00 00 00
7 22 C0001	.125 2 BDRM 1 GAR. .1250	2	CONRAD, GERALYN 299 UNION AVENUE, UNIT #1 RUTHERFORD, NJ 299 UNION AVE	07070	200000 143700 343700	1099840	1099840 00	268172 268172 536344	281576 281920 563496	275000 275000 550000
7 22 C0002	.125 2 BDRM 2 GAR. .1250	2	GERMER, CARL H. & MAUREEN J. 1814 RED FOX LANE GLEN MILLS, PA 299 UNION AVE	19432-2255	200000 124500 324500	1038400	1038400 00	253192 253191 506383	265847 266170 532017	259600 259600 519200
7 22 C0003	.125 2 BDRM 2 GAR. .1250	2	WONG, JOHN & YEE, JANICE 299 UNION AVE #3 RUTHERFORD, NJ 299 UNION AVE	07070	200000 243300 443300	1418560	1418560 00	345885 345885 691770	363174 363616 726790	354600 354600 709200

6558400

20986880

00

00

20986880

10230799

10756081

10493200

Block No. Lot No. Qualification Account No.	Land Dimensions Building Description Additional Lots Acreage	Prop. Class	Owner's Name Address City State Property Location	Billing Code Zip Code	Land Improvement Exemption Net Total	2025 Property Tax Special Dist	2025 Total Tax Deduction Net Tax	Amt.Billed 2025 1st Q 2nd Q Total	2nd Half 2025 3rd Q 4th Q Total	Preliminary 2026 Tax 1st Q 2nd Q Total
7 22 C0004	.125 2 BDRM 2 GAR. .1250	2	FOY, CLAIRE 299 UNION AVENUE UNIT 4 RUTHERFORD, NJ 299 UNION AVE	07070	200000 142200 342200	1095040	1095040 00	267002 267001	280348 280689	273800 273800
7 22 C0005	.125 2 BDRM 1 GAR. .1250	2	VAYKOVICH, DANIELLE 299 UNION AVENUE #5 RUTHERFORD, NJ 299 UNION AVE	07070	200000 200000 400000	1280000	1280000 00	312100 312100	327700 328100	320000 320000
7 22 C0006	.125 2 BDRM 1 GAR. .1250	2	MAK, IMAN 299 UNION AVENUE UNIT 6 RUTHERFORD, NJ 299 UNION AVENUE	07070	200000 228000 428000	1369600	1369600 00	333947 333947	350639 351067	342400 342400
7 22 C0007	.125 2 BDRM. 1 GAR. .1250	2	BROSLOVSKY, EVAN 299 UNION AVE - UNIT 7 RUTHERFORD, NJ 299 UNION AVE	07070	200000 200000 400000	1280000	1280000 00	312100 312100	327700 328100	320000 320000
7 22 C0008	.125 2 BDRM. 1 GAR. .1250	2	FEHLINGER, JAMES W. 299-8 UNION AVE. RUTHERFORD, NJ 299 UNION AVE	07070	200000 292100 492100	1574720	1574720 00	383961 383961	403153 403645	393700 393700
7 24	50X100 2S-AL-1UL-AG .1148	2	SHAH, NIRAL & SHRUTI 234 CARMITA AVE RUTHERFORD, NJ 234 CARMITA AVE	07070	266000 223100 489100	1565120	1565120 00	381621 381620	400695 401184	391300 391300
7 24.01	50X100 2S-AL-1UL .1148	2	MAHARAJ, OMA & TARA 68 FRANCISCO AVE. RUTHERFORD, NJ 68 FRANCISCO AVE	07070	280000 105700 385700	1234240	1234240 00	300943 300942	315985 316370	308600 308600
7 24.02	50X100 2S-S-1UL-UG .1148	2	KERVABON, DANIEL & ROSE 224 CARMITA AVE RUTHERFORD, NJ 224 CARMITA AVE	07070	266000 244700 510700	1634240	1634240 00	398474 398474	418391 418901	408600 408600
7 24.03	50X150 1S-F-1UL-UG .1722	2	SILVA, ALBERT M 228 CARMITA AVE RUTHERFORD, NJ 228 CARMITA AVE	07070	277900 83600 361500	1156800	1156800 00	282061 282060	296159 296520	289200 289200
7 24.04	50X100 2S-AL-1UL-AG .1148	2	FINELLI, JACKIE & BILL 232 CARMITA AVE RUTHERFORD, NJ 232 CARMITA AVE	07070	266000 191900 457900	1465280	1465280 00	357277 357276	375135 375592	366300 366300
7 28	87X160 2S-F-2UL-UG .3196	2	LUKIC, PETER & LISA BELSKY 218 CARMITA AVE RUTHERFORD, NJ 218 CARMITA AVE	07070	308400 266500 574900	1839680	1839680 00	448566 448566	470987 471561	459900 459900
7 30	60X160 2S-BF-1UL-UG .2204	2	TSUI, HOLMAN & LEUNG, ANGELA 214 CARMITA AVE RUTHERFORD, NJ 214 CARMITA AVE	07070	287900 222100 510000	1632000	1632000 00	397928 397927	417818 418327	408000 408000
7 33	72X160 2S-AL-2UL-UG .2645	2	LOWE, CHRISTOPHER H & KIMBERLY A 202 CARMITA AVE RUTHERFORD, NJ 202 CARMITA AVE	07070	297000 416400 713400	2282880	2282880 00	556631 556630	584453 585166	570700 570700
7 35	35X160 2S-AL-2UL .1286	2	HOCH, DYLAN & GERLACH, ELIZABETH 192 CARMITA AVE RUTHERFORD, NJ 192 CARMITA AVE	07070	268900 255300 524200	1677440	1677440 00	409007 409007	429451 429975	419400 419400

6589700

21087040

00

00

21087040

10283229

10803811

10543800

Block No. Lot No. Qualification Account No.	Land Dimensions Building Description Additional Lots Acreage	Prop. Class	Owner's Name Address City State Property Location	Billing Code Zip Code	Land Improvement Exemption Net Total	2025 Property Tax Special Dist	2025 Total Tax Deduction Net Tax	Amt.Billed 2025 1st Q 2nd Q Total	2nd Half 2025 3rd Q 4th Q Total	Preliminary 2026 Tax 1st Q 2nd Q Total
7 35.01	70X160 2S-AL-1UL-UG .2571	2	SHAH, NITIN K 188 CARMITA AVE RUTHERFORD, NJ 188 CARMITA AVE	00660 07070	295400 320000 615400	1969280	1969280 00	480166 480166 960332	504167 504781 1008948	492300 492300 984600
7 37	72X160 2S-F-1UL-UG .2645	2	TOBIN, ROBERT P & JACQUELINE J 93 DANIEL DRIVE RUTHERFORD, NJ 180 CARMITA AVENUE	07070	297000 213500 510500	1633600	1633600 00	398318 398318 796636	418227 418737 836964	408400 408400 816800
7 39	72X160 2S-F-2UL-UG .2645	2	BONONNO, JAMES & CHRISTINE 176 CARMITA AVE RUTHERFORD, NJ 176 CARMITA AVE	05925 07070	297000 334400 631400	2020480	2020480 00	492650 492650 985300	517275 517905 1035180	505100 505100 1010200
7 41	50X160 .1837	2	LADA, EMIL & EWELINA 174 CARMITA AVE RUTHERFORD, NJ 174 CARMITA AVE	07070	280300 227700 508000	1625600	1625600 00	396367 396367 792734	416179 416687 832866	406400 406400 812800
7 42	51X160 2S-AL-1UL-UG .1873	2	MARTI, AYMARA B 170 CARMITA AVE RUTHERFORD, NJ 170 CARMITA AVE	07070	281000 208000 489000	1564800	1564800 00	381543 381542 763085	400613 401102 801715	391200 391200 782400
7 43	50X160 2S-F-2UL .1837	2	JAFFEE, ANDREA 166 CARMITA AVE RUTHERFORD, NJ 166 CARMITA AVE	07070	280300 142800 423100	1353920	1353920 00	330124 330124 660248	346625 347047 693672	338500 338500 677000
7 44	50X160 2S-F-1UL .1837	2	TANWAR, LALIT & MONIKA MITTAL 164 CARMITA AVENUE RUTHERFORD, NJ 164 CARMITA AVE	07070	280300 269700 550000	1760000	1760000 00	429138 429137 858275	450588 451137 901725	440000 440000 880000
7 45	50X150 2S-F-1UL-UG .1722	2	ESTRELLA, ADALBERTO 158 CARMITA AVE RUTHERFORD, NJ 158 CARMITA AVE	07070	264000 222300 486300	1556160	1556160 00	379436 379435 758871	398402 398887 797289	389000 389000 778000
7 46	50X100 2S-F-1UL-UG .1148	2	BAMBHROLIYA, ARVIND 154 CARMITA AVE RUTHERFORD, NJ 154 CARMITA AVE	02640 07070	252700 242300 495000	1584000	1584000 00	386224 386224 772448	405529 406023 811552	396000 396000 792000
7 46.02	50X100 2S-F-1UL .1148	2	BARCENAS, E. & D. 150 CARMITA AVENUE RUTHERFORD, NJ 150 CARMITA AVENUE	02640 07070	285000 155400 440400	1409280	1409280 00	343622 343622 687244	360798 361238 722036	352300 352300 704600
7 46.03	2S-B-4UL .0000	2	FARAG, MARYAM 297 UNION AVE RUTHERFORD, NJ 297 UNION AVENUE	07070	391700 237800 629500	2014400	2014400 00	491168 491167 982335	515718 516347 1032065	503600 503600 1007200
7 48.01 L/T E.KO	56X90 2S-F-2UL .1157	2	KOWALSKI, CAROL 146 CARMITA AVENUE RUTHERFORD, NJ 146 CARMITA AVE	05925 07070	285700 164300 450000	1440000	1440000 00	351113 351112 702225	368663 369112 737775	360000 360000 720000
8 1.01	1.9 /// 27.02, 27.04 1S-CB-1A .0000	4A	4JS RUTHERFORD LLC 358 FIFTH AVE #1405 NEW YORK, NY 306 UNION AVE	10001	1681000 1819000 3500000	11200000	11200000 00	2730875 2730875 5461750	2867375 2870875 5738250	2800000 2800000 5600000
8 1.02	25X62 2S-B-1U1A .0356	4A	334 UNION INC 334 UNION AVE RUTHERFORD, NJ 334 UNION AVE	07070	184800 121300 306100	979520	979520 00	238835 238834 477669	250773 251078 501851	244900 244900 489800

10034700

32111040

00

00

32111040

15659152

16451888

16055400

Block No. Lot No. Qualification Account No.	Land Dimensions Building Description Additional Lots Acreage	Prop. Class	Owner's Name Address City State Property Location	Billing Code Zip Code	Land Improvement Exemption Net Total	2025 Property Tax Special Dist	2025 Total Tax Deduction Net Tax	Amt.Billed 2025 1st Q 2nd Q Total	2nd Half 2025 3rd Q 4th Q Total	Preliminary 2026 Tax 1st Q 2nd Q Total
8 1.03	26X64 2S-CB-1U1A .0382	4A	FARALLO FAMILY IRREVOCABLE TRUST 3 IVY LANE WALLINGTON, NJ 332 UNION AVE	07057	186600 150600 337200	1079040	1079040 00 1079040	263101 263100 526201	276251 276588 552839	269800 269800 539600
8 2	36X95 1S-AL-1UL .0785	2	ORIANI, MICHAEL & DONNA 115 BEECH STREET RUTHERFORD NJ 115 BEECH ST	07070	245000 40100 285100	912320 V1	912320 -25000 887320	216200 216199 432399	227318 227603 454921	221800 221800 443600
8 3	51X100 2S-B-2UL-UG .1171	2	GOLDBERG, LAURENCE & BELLA 213 MOUNTAIN WAY RUTHERFORD NJ 111 BEECH ST	07070	280500 229500 510000	1632000	1632000 00 1632000	397928 397927 795855	417818 418327 836145	408000 408000 816000
8 4	50X100 2S-AL-2UL-UG .1148	2	PEREZ, JORGE & MARIA HUANCAYA- 250 FORREST STREET KEARNY, NJ 107 BEECH ST	07032	280000 213500 493500	1579200	1579200 00 1579200	385054 385053 770107	404300 404793 809093	394800 394800 789600
8 6	50X100 2.5S-AL-2UL-UG .1148	2	MONTILLA, EDGAR & MIGUEL 4196 PARK AVENUE WEEHAWKIN, NJ 105 BEECH ST	07086	280000 213600 493600	1579520	1579520 00 1579520	385132 385131 770263	404382 404875 809257	394900 394900 789800
8 8	50X100 2.5S-AL-2UL-UG .1148	2	MAUTNER, DOUGLAS 101 BEECH ST RUTHERFORD, NJ 101 BEECH ST	01175 07070	280000 168200 448200	1434240	1434240 00 1434240	349708 349708 699416	367188 367636 734824	358600 358600 717200
8 9.01	50X100 2S-AL-2UL-UG .1148	2	SOKOLOWSKI, LESTER & SUSAN 277 WASHINGTON AVENUE RUTHERFORD, NJ 277 WASHINGTON AVENUE	07070	252000 272500 524500	1678400	1678400 00 1678400	409242 409241 818483	429697 430220 859917	419600 419600 839200
8 12.01	50X100 2.5S-F-1UL .1148	2	DALY, JOHN & CATHERINE 273 WASHINGTON AVE RUTHERFORD, NJ 273 WASHINGTON AVE	00672 07070	252000 214500 466500	1492800	1492800 00 1492800	363987 363987 727974	382180 382646 764826	373200 373200 746400
8 18	50X200 2.5S-1UL-UG .2296	2	LALLY, RICHARD C. & BEVERLY J. 269 WASHINGTON AVENUE RUTHERFORD, NJ 269 WASHINGTON AVE	07070	274500 213500 488000	1561600 V1	1561600 -25000 1536600	374512 374512 749024	393544 394032 787576	384200 384200 768400
8 20	50X200 2.5S-F-1UL-UG .2296	2	NOWINSKI, LAURIE J & MARC H 263 WASHINGTON AVE RUTHERFORD, NJ 263 WASHINGTON AVE	07070	274500 177800 452300	1447360	1447360 00 1447360	352907 352907 705814	370547 370999 741546	361800 361800 723600
8 22	50X200 2.5S-F-1UL-UG .2296	2	DOBRYGOWSKI, DANIEL ETAL 776 MORTON ST EAST RUTHERFORD, NJ 259 WASHINGTON AVE	07073	274500 275100 549600	1758720	1758720 00 1758720	428826 428825 857651	450260 450809 901069	439700 439700 879400
8 24	50X200 2S-F-1UL .2296	2	GIFKINS, JAMIE & DINA 255 WASHINGTON AVE RUTHERFORD, NJ 255 WASHINGTON AVE	07070	274500 345400 619900	1983680	1983680 00 1983680	483677 483677 967354	507853 508473 1016326	495900 495900 991800
8 26	49X200 2S-AL-1UL-UG .2250	2	251 WASHINGTON AVE CO. 251 WASHINGTON AVE RUTHERFORD, NJ 251 WASHINGTON AVE	07070	273600 160300 433900	1388480	1388480 00 1388480	338551 338550 677101	355473 355906 711379	347100 347100 694200
8 27	88X200 1S-B-1A .4040	4A	BOILING SPRINGS MSC - 269744 P O BOX 105168 ATLANTA, GA 298 UNION AVE	30348-5168	471200 389500 860700	2754240	2754240 00 2754240	671562 671561 1343123	705128 705989 1411117	688600 688600 1377200

6963000

22281600

00

50000

22231600

10840765

11390835

11116000

Block No. Lot No. Qualification Account No.	Land Dimensions Building Description Additional Lots Acreage	Prop. Class	Owner's Name Address City State Property Location	Billing Code Zip Code	Land Improvement Exemption Net Total	2025 Property Tax Special Dist	2025 Total Tax Deduction Net Tax	Amt.Billed 2025 1st Q 2nd Q Total	2nd Half 2025 3rd Q 4th Q Total	Preliminary 2026 Tax 1st Q 2nd Q Total
8 27.01	50X150 1S-S-1U2A .1722	4A	BYUN, HYUN SOOK 51 QUARRY DR WOODLAND PARK, NJ 300 UNION AVE	07424	350000 392600 742600	2376320	2376320 00	579414 579414	608375 609117	594100 594100
8 32	110X100 1S-CB-1A .2525	4C	H & E PROPERTIES LLC 21 AUTUMN VIEW LANE BRUNSWICK, ME 272 UNION AVE	04011	392000 1161000 1553000	4969600	4969600 00	1211729 1211728	1272295 1273848	1242400 1242400
8 32.01	51 X 110 .1288	2	DIBELLA, MICHAEL & JENNIFER 132 CARMITA AVE RUTHERFORD, NJ 132 CARMITA AVE	07070	268900 200000 468900	1500480	1500480 00	365860 365859	384146 384615	375100 375100
8 33.01	50X110 1.5S-S-1UL-UG .1263	2	PINTO, MAURICIO ETALS 136 CARMITA AVE RUTHERFORD, NJ 136 CARMITA AVE	07070	268400 121600 390000	1248000	1248000 00	304298 304297	319508 319897	312000 312000
8 35.01	48X202 2S-AL-1UL .2226	2	GUMBMAN, J. JEFFREY & BARBARA A. 241 WASHINGTON AVE RUTHERFORD NJ 241 WASHINGTON AVE	00660 07070	273100 148100 421200	1347840	1347840 -25000	322392 322391	338818 339239	330700 330700
8 35.02	2S-AL-1UL-UG .0000	2	BELLENGER, PATRICK & ALEXANDRA 247 WASHINGTON AVE RUTHERFORD, NJ 247 WASHINGTON AVE	07070	272800 176500 449300	1437760	1437760 00	350567 350566	368089 368538	359400 359400
8 35.03	48X202 2S-F-1UL .2226	2	MULLER, ERIK & LAURA 245 WASHINGTON AVE RUTHERFORD, NJ 245 WASHINGTON AVE	00672 07070	273100 185800 458900	1468480	1468480 00	358057 358057	375954 376412	367100 367100
8 35.04	48X202 2S-F-1UL .2226	2	MOHAJERIN, BEHNAM & JERILYN M 237 WASHINGTON AVE RUTHERFORD NJ 237 WASHINGTON AVE	07070	273100 120700 393800	1260160	1260160 00	307263 307262	322621 323014	315000 315000
8 39	51 X 159 2S-AL-2UL-UG .1862	2	SOWKA, MICHAL & MALGORZATA GAJEWSKI 128 CARMITA AVENUE RUTHERFORD, NJ 128 CARMITA AVENUE	07070	280800 93200 374000	1196800	1196800 00	291814 291813	306400 306773	299200 299200
8 40	50 X 159 2S-AL-1UL-AG .1825	2	BLACKWELL, FAN SHI & WARD H 126 CARMITA AVE RUTHERFORD, NJ 126 CARMITA AVE	07070	280000 305900 585900	1874880	1874880 00	457149 457148	479999 480584	468700 468700
8 41	50X106 2S-F-1UL-UG .1217	2	ZHU, LIFAN & WANG, JINFENG 116 CARMITA AVE RUTHERFORD, NJ 116 CARMITA AVE	00672 07070	267400 172500 439900	1407680	1407680 00	343232 343232	360388 360828	351900 351900
8 41.01	53X100 2S-F-1UL-UG .1217	2	KUMAR KUKKAL, ANIL ETAL 233 WASHINGTON AVE RUTHERFORD, NJ 233 WASHINGTON AVE	07070	253400 167200 420600	1345920	1345920 00	328174 328173	344576 344997	336500 336500
8 42	50X106 2S-F-1UL-UG .1217	2	BHATIA, ARUN & NANDA 112 CARMITA AVENUE RUTHERFORD NJ 112 CARMITA AVE	00672 07070	267400 99100 366500	1172800	1172800 00	285962 285962	300255 300621	293200 293200
9 2.02	30X20 IRR. .0000	15C	NJ COMM TRANSPORTATION 25 MARKET ST BOX 114 TRENTON, NJ PREBLE PLACE	08625	*EXEMPT*	00	00 00 00	00 00 00	00 00 00	00 00 00

7064600

22606720

00

25000

22581720

11011813

11569907

11290600

Block No. Lot No. Qualification Account No.	Land Dimensions Building Description Additional Lots Acreage	Prop. Class	Owner's Name Address City State Property Location	Billing Code Zip Code	Land Improvement Exemption Net Total	2025 Property Tax Special Dist	2025 Total Tax Deduction Net Tax	Amt.Billed 2025 1st Q 2nd Q Total	2nd Half 2025 3rd Q 4th Q Total	Preliminary 2026 Tax 1st Q 2nd Q Total
9 4.02	1S-F-1UR-AG .0000	2	PACHECO, JEAN 42 PREBLE PL RUTHERFORD, NJ 42 PREBLE PLACE	07070	248800 127600 376400	1204480	1204480 00 1204480	293686 293686 587372	308366 308742 617108	301100 301100 602200
9 5.04	50X140 1S-AL-1UR .1607	2	ECHAVARRIA, NANCY & RADHAMES J 557 RIVERSIDE AVE RUTHERFORD, NJ 557 RIVERSIDE AVE	07070 00660	252000 87600 339600	1086720	1086720 00 1086720	264973 264973 529946	278217 278557 556774	271700 271700 543400
9 6.01	COMMON ELEMENT .0000	15F	RIVERSIDE CT. CONDOS ASSN., INC. 555 RIVERSIDE AVENUE RUTHERFORD, NJ 555 RIVERSIDE AVENUE	07628	*EXEMPT*	00	00 00 00	00 00 00	00 00 00	00 00 00
9 6.01 C0001	2 BDRM CONDO .0000	2	DELUCA, MICHELLE 555 RIVERSIDE AVE RUTHERFORD, NJ 555 RIVERSIDE AVE	07070	150000 110000 260000	832000	832000 00 832000	202865 202865 405730	213005 213265 426270	208000 208000 416000
9 6.01 C0002	2 BDRM CONDO .0000	2	MENDEZ, ISABEL L 555 RIVERSIDE AVE RUTHERFORD, NJ 555 RIVERSIDE AVE	07070	150000 103000 253000	809600	809600 00 809600	197404 197403 394807	207270 207523 414793	202400 202400 404800
9 6.01 C0003	2 BDRM CONDO .0000	2	GOEL, KARAN & GUPTA, JHALAK 555 RIVERSIDE AVE #3 RUTHERFORD, NJ 555 RIVERSIDE AVE	07070	150000 123600 273600	875520	875520 00 875520	213477 213476 426953	224147 224420 448567	218900 218900 437800
9 6.01 C0004	2 BDRM CONDO .0000	2	AUSLANDER, STEPHANIE K 555 RIVERSIDE AVE RUTHERFORD, NJ 555 RIVERSIDE AVE	07070	150000 103000 253000	809600	809600 00 809600	197404 197403 394807	207270 207523 414793	202400 202400 404800
9 6.01 C0005	2 BDRM CONDO .0000	2	PIEKARZ, MARYANN 555 RIVERSIDE AVENUE #5 RUTHERFORD, NJ 555 RIVERSIDE AVENUE	07070	150000 79000 229000	732800	732800 00 732800	178678 178677 357355	187608 187837 375445	183200 183200 366400
9 6.01 C0006	2 BDRM CONDO .0000	2	COMPETELLO, DOMINICK 555 RIVERSIDE AVE #6 RUTHERFORD, NJ 555 RIVERSIDE AVE	07070 00660	150000 109500 259500	830400	830400 00 830400	232749 232748 465497	182322 182581 364903	207600 207600 415200
9 6.01 C0007	2 BDRM CONDO .0000	2	JANSMA, JOHN & SCHAFFER, GERALDINE 555 RIVERSIDE AVE UNIT 7 RUTHERFORD, NJ 555 RIVERSIDE AVE	07070	150000 113900 263900	844480	844480 00 844480	205908 205908 411816	216200 216464 432664	211100 211100 422200
9 6.01 C0008	2 BDRM CONDO .0000	2	555 RIVERSIDE AVE. CO. 555 RIVERSIDE AVE #8 RUTHERFORD, NJ 555 RIVERSIDE AVE	07070	165000 108400 273400	874880	874880 00 874880	248744 248744 497488	188560 188832 377392	218700 218700 437400
9 6.01 C0009	2 BDRM CONDO .0000	2	SONG, DANYANG 555 RIVERSIDE AVENUE #9 RUTHERFORD, NJ 555 RIVERSIDE AVE	07628	165000 97200 262200	839040	839040 00 839040	204582 204581 409163	214808 215069 429877	209800 209800 419600
9 6.01 C0010	2 BDRM CONDO .0000	2	GODO, ILVA 555 RIVERSIDE AVE #10 RUTHERFORD, NJ 555 RIVERSIDE AVE	07070	165000 127900 292900	937280	937280 00 937280	228536 228535 457071	239958 240251 480209	234300 234300 468600
9 6.01 C0011	2 BDRM CONDO .0000	2	EBERHARDT, MYRIAM ESTELLE ETAL 3531 85TH ST. APT. 5K JACKSON HEIGHTS, NY 555 RIVERSIDE AVE	11372	165000 97600 262600	840320	840320 00 840320	204894 204894 409788	215135 215397 430532	210100 210100 420200

3599100

11517120

00

00

11517120

5747793

5769327

5758600

Block No. Lot No. Qualification Account No.	Land Dimensions Building Description Additional Lots Acreage	Prop. Class	Owner's Name Address City State Property Location	Billing Code Zip Code	Land Improvement Exemption Net Total	2025 Property Tax Special Dist	2025 Total Tax Deduction Net Tax	Amt.Billed 2025 1st Q 2nd Q Total	2nd Half 2025 3rd Q 4th Q Total	Preliminary 2026 Tax 1st Q 2nd Q Total
9 6.01 C0012	2 BDRM CONDO .0000	2	ALIGO JR, ANGELO ETAL 555 RIVERSIDE AVE #12 RUTHERFORD, NJ 555 RIVERSIDE AVE	07628	165000 111100 276100	883520	883520 00	215427 215427	226195 226471	220900 220900
9 6.02	61X100 1S-F-1US .1400	2	CHORBAJIAN, JUDITH 36 PREBLE PL RUTHERFORD, NJ 36 PREBLE PLACE	07070	275500 135500 411000	1315200 V1	1315200 -25000 1290200	314433 314433	330462 330872	322600 322600
9 8	60X159 2S-AL-1UL-UG .2190	2	FRANICH (TRUSTEE), DOLORES 547 RIVERSIDE AVE RUTHERFORD, NJ 547 RIVERSIDE AVE	07070	250300 194600 444900	1423680	1423680 00	347134 347133	364484 364929	355900 355900
9 9.01	60X130 1.5S-F-2UF-UG .1791	2	MCCOSKER, DANIEL & HIROMI 108 WEST NEWELL AVENUE RUTHERFORD, NJ 535 RIVERSIDE AVENUE	07070	255600 161600 417200	1335040	1335040 00	325521 325520	341791 342208	333800 333800
9 9.02	1S-B-1UR-AG .0000	2	ORTIZ, MICHAEL & PASSAMANO, ALLISON 24 PREBLE PL RUTHERFORD, NJ 24 PREBLE PLACE	07070	279500 172700 452200	1447040	1447040 00	352829 352829	370465 370917	361800 361800
9 10.02	62X123 1.5S-F-1UF .1751	2	MCPHERSON, DAVID J & PERETTI, DEENA M 20 PREBLE PLACE RUTHERFORD, NJ 20 PREBLE PLACE	07070	269000 136000 405000	1296000	1296000 00	316002 316001	331796 332201	324000 324000
9 10.03	60X120 2S-AL-2UL-UG .1653	2	GONZALEZ, JUAN F & ANA 529 RIVERSIDE AVENUE RUTHERFORD, NJ 529 RIVERSIDE AVENUE	07070	240300 218500 458800	1468160	1468160 00	357979 357979	375872 376330	367000 367000
9 11.01	65X67 IRR 1S-F-1UF-UG .0000	2	RUEDA, ANA & GURRUME, MAXIEL A 533 RIVERSIDE AVENUE RUTHERFORD, NJ 533 RIVERSIDE AVENUE	07070	175000 50000 225000	720000	720000 00	175557 175556	184331 184556	180000 180000
9 12.02	75X121 1S-F-1UL-UG .2083	2	DELGADO-TEJADA, FREDERICO ETALS 113 W GOUVERNEUR AVENUE RUTHERFORD, NJ 113 W GOUVERNEUR AVE	07070	275800 194400 470200	1504640	1504640 00	366874 366873	385212 385681	376200 376200
9 12.03	54X114 IRR. 1.5S-F-1UL-UG .0000	2	CHRISTENSEN, CAROL ANN 115 W GOUVERNEUR AVE RUTHERFORD, NJ 115 W GOUVERNEUR AVE	07070	265900 155900 421800	1349760	1349760 00	329110 329109	345560 345981	337400 337400
9 12.05	40X112 1S-B-1UF-UG .1028	2	ASCIONE, CATHY & DAVID BISTANY 285 CARLETON AVE EAST RUTHERFORD, NJ 117 W GOUVERNEUR AVE	07073	250500 112000 362500	1160000	1160000 00	282841 282841	296978 297340	290000 290000
9 12.07	50X83 1S-F-1UR-AG .0953	2	119 WEST GOUVERNEUR AVENUE LLC 39 WEST PASSAIC AVENUE RUTHERFORD, NJ 119 W GOUVERNEUR AVE	07070	246800 146600 393400	1258880	1258880 00	306951 306950	322293 322686	314700 314700
9 18.02	1S-F-1UR-AG .0000	2	CADMUS, EDNA 30 PREBLE PL RUTHERFORD, NJ 30 PREBLE PLACE	07070	274500 29700 304200	973440	973440 00	237352 237352	249216 249520	243400 243400
9.01 2.05	25X41 .0235	1	SHER, DOROTHY SUITE 605 1801 AVE OF THE STARS LOS ANGELES CA 556 RIVERSIDE AVE	90067	11000 0 11000	35200	35200 00	8583 8583	9012 9022	8800 8800

5053300

16170560

00

25000

16145560

7873179

8272381

8073000

Block No. Lot No. Qualification Account No.	Land Dimensions Building Description Additional Lots Acreage	Prop. Class	Owner's Name Address City State Property Location	Billing Code Zip Code	Land Improvement Exemption Net Total	2025 Property Tax Special Dist	2025 Total Tax Deduction Net Tax	Amt.Billed 2025 1st Q 2nd Q Total	2nd Half 2025 3rd Q 4th Q Total	Preliminary 2026 Tax 1st Q 2nd Q Total
9.01 2.06	254.22X75.07 IRR .0000	15F	NEREID BOAT CLUB INCORPORATED PO BOX 1678 RUTHERFORD, NJ 554 RIVERSIDE AVE	07070	*EXEMPT*	00	00 00 00	00 00 00	00 00 00	00 00 00
9.01 6.01	400X70 IRR .0000	15C	BOROUGH OF RUTHERFORD 176 PARK AVE RUTHERFORD, NJ 520 RIVERSIDE AVE	07070	*EXEMPT*	00	00 00 00	00 00 00	00 00 00	00 00 00
10 9.03	2S-AL-1UL .0000	2	CARRINO, JOHN & ELIZABETH 550 STUYVESANT AVENUE RUTHERFORD NJ 550 STUYVESANT AVE	07070	222000 155300 377300	1207360	V1 1207360 -25000 1182360	288139 288138 576277	302853 303230 606083	295600 295600 591200
10 9.05	VACANT LAND .0000	15C	STATE OF NEW JERSEY DEPT. OF TRANSPORTATION TRENTON, NEW JERSEY 552 STUYVESANT AVE	00000	*EXEMPT*	00	00 00 00	00 00 00	00 00 00	00 00 00
10 9.06	87SQ FT .0020	15C	BOROUGH OF RUTHERFORD 176 PARK AVE RUTHERFORD, N.J. STUYVESANT AVE	07070	*EXEMPT*	00	00 00 00	00 00 00	00 00 00	00 00 00
10 10.01	70 X 115 2S-S-1UL-UG .1848	2	TRAINA JR, PETER & BRIELLE 516 STUYVESANT AVE RUTHERFORD, NJ 516 STUYVESANT AVE	07070	285200 19800 305000	976000	976000 00 976000	237977 237976 475953	249871 250176 500047	244000 244000 488000
10 10.02	66 X 122 2S--BF-1UF .1848	2	VALENZUELA, MARIA PAULA 17 PREBLE PL RUTHERFORD, NJ 17 PREBLE PLACE	07070	285200 139800 425000	1360000	1360000 00 1360000	331607 331606 663213	348181 348606 696787	340000 340000 680000
10 12.01	77 W GOUVERNEUR AVENUE RUTHERFORD NJ 77 W GOUVERNEUR AVE .0000	2	VAN WINKLE, LAURA & SEEHAUS, EVAN I 02640 77 W GOUVERNEUR AVENUE RUTHERFORD NJ 77 W GOUVERNEUR AVE	07070	284500 165500 450000	1440000	1440000 00 1440000	351113 351112 702225	368663 369112 737775	360000 360000 720000
10 12.03	52 X 108 .1289	2	LA TORRE, ANTHONY & LYNN A 81 W GOUVERNEUR AVE RUTHERFORD, NJ 81 W GOUVERNEUR AVE	02640 07070	273100 150200 423300	1354560	1354560 00 1354560	330280 330280 660560	346789 347211 694000	338600 338600 677200
10 12.04	45X108 2S-AL-1UF-UG .1116	2	DAVIS, CHRSTPHR & CALAMARI, JACQUELIN 85 W GOUVERNEUR AVE RUTHERFORD, NJ 85 W GOUVERNEUR AVE	07070	268300 216700 485000	1552000	1552000 00 1552000	378422 378421 756843	397336 397821 795157	388000 388000 776000
10 12.05	56X108 .1388	2	IMMEDIATE, RALPH & MARIA 89 W GOUVERNEUR AVE RUTHERFORD NJ 89 W GOUVERNEUR AVE	07070	261500 224500 486000	1555200	1555200 00 1555200	379202 379201 758403	398156 398641 796797	388800 388800 777600
10 13.01	40X130 2S-AL-1UL .1194	2	GUPTA, GAURAV & PRITEE 106 PARK AVENUE RUTHERFORD, NJ 548 STUYVESANT AVENUE	07070	231700 310900 542600	1736320	1736320 00 1736320	423364 423364 846728	444525 445067 889592	434100 434100 868200
10 13.02	2S-AL-1UF-UG .0000	2	FENTON, ROBERT S & ELIZABETH A TRUST 18254 SHOW JUMPER LANE LEWES, DE 55 PREBLE PLACE	19958	274900 231500 506400	1620480	1620480 00 1620480	395119 395118 790237	414869 415374 830243	405100 405100 810200
10 14	75X152 2S-F-1UL-UG .2617	2	FITZSIMONS, PATRICK & LAUREN 546 STUYVESANT AVE RUTHERFORD, NJ 546 STUYVESANT AVE	07070	302000 28700 330700	1058240	1058240 00 1058240	258029 258029 516058	270926 271256 542182	264600 264600 529200

4331300 13860160 00 25000 13835160 6746497 7088663 6917600

Block No. Lot No. Qualification Account No.	Land Dimensions Building Description Additional Lots Acreage	Prop. Class	Owner's Name Address City State Property Location	Billing Code Zip Code	Land Improvement Exemption Net Total	2025 Property Tax Special Dist	2025 Total Tax Deduction Net Tax	Amt.Billed 2025 1st Q 2nd Q Total	2nd Half 2025 3rd Q 4th Q Total	Preliminary 2026 Tax 1st Q 2nd Q Total
10 15	2S-F-1UL-UG .0000	2	BENNINGHOFF, RUTHANN L & BRIAN 540 STUYVESANT AVE RUTHERFORD, NJ 540 STUYVESANT AVE	07070	274200 119300 393500	1259200	1259200 00	307029 307028	322375 322768	314800 314800
10 15.01	38X152 1.5S-F-1UF-AG .1326	2	PEREZ, SANTOS & OFELIA 542 STUYVESANT AVE RUTHERFORD, NJ 542 STUYVESANT AVE	01175 07070	273900 158100 432000	1382400	1382400 00	337068 337068	353916 354348	345600 345600
10 16	2S-F-1UL-UG .0000	2	LHARMU, PEMA & GURUNG, TSERING SAMDU 538 STUYVESANT AVE RUTHERFORD, NJ 538 STUYVESANT AVENUE	07070	274700 87800 362500	1160000	1160000 00	282841 282841	296978 297340	290000 290000
10 17	52X149 2S-F-1UL-UG .1779	2	KIDANGAN, CHRIS & LISA 534 STUYVESANT AVE RUTHERFORD, NJ 534 STUYVESANT AVE	07070	255400 114900 370300	1184960	1184960 00	288927 288926	303369 303738	296200 296200
10 18.01	46X139 1S-F-1UR .1468	2	PRESSEY, MICHAEL & DIONNE BELL- 524 STUYVESANT AVE RUTHERFORD, NJ 524 STUYVESANT AVE	07070	277000 136100 413100	1321920	1321920 00	322322 322321	338432 338845	330500 330500
10 19	62X144 2S-F-1UL-UG .2050	2	WARNER, KEVIN JOSEPH ETAL 530 STUYVESANT AVE RUTHERFORD, NJ 530 STUYVESANT AVE	07070	289600 129500 419100	1341120	1341120 00	327003 327003	343348 343766	335300 335300
10 21.01	80X86 1.5S-AL-1UR 22.01 .1579	2	WILLIAMS, FRANCIS ETALS 520 STUYVESANT AVE RUTHERFORD, NJ 520 STUYVESANT AVE	07070	279400 120600 400000	1280000	1280000 00	312100 312100	327700 328100	320000 320000
10 21.02	40 X 125 1S-F-1US-AG .1148	2	FRANCISCO, VANESSA 29 PREBLE PL RUTHERFORD, NJ 29 PREBLE PLACE	07070	270000 70000 340000	1088000	1088000 00	265285 265285	278545 278885	272000 272000
10 22.02	40X125 1S-F-1US-AG .1148	2	KAPISIZ, JOSH ULAS & AMY 25 PREBLE PL RUTHERFORD, NJ 25 PREBLE PLACE	07070	256500 98000 354500	1134400	1134400 00	276599 276599	290424 290778	283600 283600
10 23	42X192 1S-F-1UR .1851	2	BASILE, GABRIEL & G 21 PREBLE PLACE RUTHERFORD NJ 21 PREBLE PLACE	07070	285300 134100 419400	1342080	1342080 00	327237 327237	343594 344012	335500 335500
10 26	54X100 1.5S-F-UF .1240	2	MANZELLA, ARTHUR & MILDRED 33 PREBLE PL RUTHERFORD, NJ 33 PREBLE PLACE	07070	272000 81300 353300	1130560	1130560 00	275663 275662	289441 289794	282600 282600
10 28.01	54X100 1.5S-AL-1UF .1240	2	BICI, SANIYE 37 PREBLE PL RUTHERFORD, NJ 37 PREBLE PLACE	07070	272000 150700 422700	1352640	1352640 00	329812 329812	346297 346719	338200 338200
10 29.02	54X100 1.5S-F-1UF-UG .1240	2	FARAG, NABIL M & GENEVIEVE B ETAL 41 PREBLE PLACE RUTHERFORD, NJ 41 PREBLE PLACE	07070	272000 147600 419600	1342720	1342720 00	327393 327393	343757 344177	335700 335700
10 29.05	1.5S-F-1UF-UG .0000	2	BHATT, ARVINDKUMAR & KUMUDBALA 45 PREBLE PLACE RUTHERFORD NJ 45 PREBLE PLACE	07070	290600 76800 367400	1175680	1175680 00	286664 286664	300993 301359	293900 293900

5467400

17495680

00

00

17495680

8531882

8963798

8747800

Block No. Lot No. Qualification Account No.	Land Dimensions Building Description Additional Lots Acreage	Prop. Class	Owner's Name Address City State Property Location	Billing Code Zip Code	Land Improvement Exemption Net Total	2025 Property Tax Special Dist	2025 Total Tax Deduction Net Tax	Amt.Billed 2025 1st Q 2nd Q Total	2nd Half 2025 3rd Q 4th Q Total	Preliminary 2026 Tax 1st Q 2nd Q Total
10 31.02	1S-B-1UR-AG .0000	2	VAN WINKLE, DAVID & SHARON 49 PREBLE PL RUTHERFORD, NJ 49 PREBLE PLACE	07070	276800 244800 521600	1669120	1669120 00 1669120	406979 406978 813957	427321 427842 855163	417300 417300 834600
11 1	75X100 1S-F-1UL-UG .1722	2	AMADEO, AMALIA 114 W GOUVERNEUR AVENUE RUTHERFORD, NJ 114 W GOUVERNEUR AVENUE	07070	268400 131600 400000	1280000	1280000 00 1280000	312100 312100 624200	327700 328100 655800	320000 320000 640000
11 2	75X100 1.5S-F-1UL .1722	15F	YURICH, LUKE & ALEXIS 110 W GOUVERNEUR AVE RUTHERFORD, NJ 110 W GOUVERNEUR AVE	07070	*EXEMPT*	00	00 00 00	00 00 00	00 00 00	00 00 00
11 3	50X150 1S-F-1UF-UG .1722	2	MORALES, DANIELA 511 RIVERSIDE AVE RUTHERFORD, NJ 511 RIVERSIDE AVE	07070	241500 59300 300800	962560	962560 00 962560	202865 202865 405730	278265 278565 556830	240600 240600 481200
11 4	50X150 2S-AL-1UF-UG .1722	2	MAGHENZANI, MARIA 507 RIVERSIDE AVE. RUTHERFORD, N.J. 507 RIVERSIDE AVE	07070	241500 56500 298000	953600	953600 00 953600	232515 232514 465029	244137 244434 488571	238400 238400 476800
11 5	55X150 2S-AL-1UL-UG .1894	2	DOBARIYA, VIPUL B & BHANUBHAI B 503 RIVERSIDE AVE RUTHERFORD, NJ 503 RIVERSIDE AVE	07070	244700 25300 270000	864000	864000 00 864000	210668 210667 421335	221198 221467 442665	216000 216000 432000
11 6	70X150 2S-AL-1UL-UG .2410	2	FORREST, JEFFREY H ETAL 499 RIVERSIDE AVE RUTHERFORD, NJ 499 RIVERSIDE AVE	07070	267700 376800 644500	2062400	2062400 00 2062400	502872 502871 1005743	528007 528650 1056657	515600 515600 1031200
11 8	75X150 2S-AL-1UL .2583	2	ROSA, ELISA 491 RIVERSIDE AVE RUTHERFORD, NJ 491 RIVERSIDE AVE	07070	257600 132600 390200	1248640	1248640 00 1248640	304454 304453 608907	319672 320061 639733	312200 312200 624400
11 9	50X200 .2296	2	KARIUKI, G & ESCASENAS, C 489 RIVERSIDE AVENUE RUTHERFORD, NJ 489 RIVERSIDE AVE	07070	252200 177800 430000	1376000	1376000 00 1376000	335508 335507 671015	352278 352707 704985	344000 344000 688000
11 10	50X200 1.5S-AL-1UF .2296	2	TUCCILLO, ANNA 483 RIVERSIDE AVE RUTHERFORD, NJ 483 RIVERSIDE AVE	07070	252200 22800 275000	880000	880000 00 880000	214569 214569 429138	225294 225568 450862	220000 220000 440000
11 11	50X200 2S-F-1UL-AG .2296	2	MILLICKER, JACQUELINE PAGE ETAL 477 RIVERSIDE AVE RUTHERFORD, NJ 477 RIVERSIDE AVE	07070	252200 72800 325000	1040000	1040000 00 1040000	253582 253581 507163	266256 266581 532837	260000 260000 520000
11 12	50X200 1S-F-1UF-UG .2296	2	MARTINEZ, WENDY 473 RIVERSIDE AVE RUTHERFORD, NJ 473 RIVERSIDE AVE	07070	252200 89300 341500	1092800	1092800 00 1092800	266456 266455 532911	279774 280115 559889	273200 273200 546400
11 13	50X200 1.5S-F-1UF .2296	2	LONG, PATRICK & ELIZABETH 471 RIVERSIDE AVE RUTHERFORD, NJ 471 RIVERSIDE AVE	07070	252200 163000 415200	1328640	1328640 00 1328640	323960 323960 647920	340153 340567 680720	332200 332200 664400
11 13.01	50X200 1.5S-AL-1UF-UG .2296	2	COPPOLA, JANE & CARMINE 469 RIVERSIDE AVE RUTHERFORD, NJ 469 RIVERSIDE AVE	07070	252200 180900 433100	1385920	1385920 00 1385920	337927 337926 675853	354817 355250 710067	346500 346500 693000

5044900

16143680

00

00

16143680

7808901

8334779

8072000

Block No. Lot No. Qualification Account No.	Land Dimensions Building Description Additional Lots Acreage	Prop. Class	Owner's Name Address City State Property Location	Billing Code Zip Code	Land Improvement Exemption Net Total	2025 Property Tax Special Dist	2025 Total Tax Deduction Net Tax	Amt.Billed 2025 1st Q 2nd Q Total	2nd Half 2025 3rd Q 4th Q Total	Preliminary 2026 Tax 1st Q 2nd Q Total
11 15	50X200 1S-F-1UL-UG .2296	2	ESPINOSA, JOHN JAIRO & PATRICIA 467 RIVERSIDE AVE RUTHERFORD, NJ 07070 467 RIVERSIDE AVE		265500 108000 373500	1195200	1195200 00 1195200	291424 291423 582847	305990 306363 612353	298800 298800 597600
11 16	50X200 1S-F-1UF-UG .2296	2	MENDEZ, BRIAN & KIMBERLY 463 RIVERSIDE AVENUE RUTHERFORD, NJ 07070 463 RIVERSIDE AVE		265500 26900 292400	935680	935680 00 935680	228145 228145 456290	239549 239841 479390	233900 233900 467800
11 17.01	50X200 1S-AL-1UF-AG .2296	2	DAVYDOV, MIKHAIL & LEBEDEVA, ELENA 459 RIVERSIDE AVENUE RUTHERFORD, NJ 07070 459 RIVERSIDE AVE		265500 195000 460500	1473600	1473600 00 1473600	359306 359305 718611	377265 377724 754989	368400 368400 736800
11 17.02	50X200 1S-F-1UF-AG .2296	2	DIVER, KENNETH & LINDA 455 RIVERSIDE AVE RUTHERFORD NJ 07070 455 RIVERSIDE AVE		265500 74500 340000	1088000	1088000 00 1088000	265285 265285 530570	278545 278885 557430	272000 272000 544000
11 19.01	37X94 2S-F-1UL-UG .0798	2	ROBLES, LUIS 41 WATCHUNG PLAZA, #234 MONTCLAIR, NJ 07042 177 W PIERREPONT AVE		215200 134100 349300	1117760	1117760 00 1117760	272542 272541 545083	286164 286513 572677	279400 279400 558800
11 19.02	45X94 1.5SAL-1UL-UG .0971	2	SHERRITT, NATASHA ANTOINETTE 173 W PIERREPONT AVENUE RUTHERFORD, NJ 07070 173 W PIERREPONT AVENUE		222900 250200 473100	1513920	1513920 00 1513920	369137 369136 738273	387587 388060 775647	378500 378500 757000
11 19.03	45X94 1S-AL-1UL-UG .0971	2	TELLO, MAYHUA 167 W PIERREPONT AVE RUTHERFORD, NJ 07070 167 W PIERREPONT AVE	00597	222900 152000 374900	1199680	1199680 00 1199680	292516 292516 585032	307137 307511 614648	299900 299900 599800
11 19.04	40X94 1.5S-AL-1UL-UG .0863	2	PATEL, BIPIN & NILA 86 PROSPECT PLACE RUTHERFORD, NJ 07070 165 W PIERREPONT AVE		229600 100400 330000	1056000	1056000 00 1056000	257483 257482 514965	270353 270682 541035	264000 264000 528000
11 21	20X100 2S-F-1UL .0459	2	DAVIS, FREDERICK & P. 161 W PIERREPONT AVE RUTHERFORD, NEW JERSEY 07070 161 W PIERREPONT AVE		189500 168800 358300	1146560	1146560 V1 -25000 1121560	273314 273313 546627	287288 287645 574933	280400 280400 560800
11 21.01	40X100 2S-F-1UL-UG .0918	2	GEANOULES, SHANE E 157 W PIERREPONT AVE RUTHERFORD, NJ 07070 157 W PIERREPONT AVE		232200 140300 372500	1192000	1192000 00 1192000	290644 290643 581287	305171 305542 610713	298000 298000 596000
11 21.02	40X100 2S-AL-1UL .0918	2	SHEPPARD, CRAIG W. & JILL 153 W PIERREPONT AVE RUTHERFORD NJ 07070 153 W PIERREPONT AVE		232200 142800 375000	1200000	1200000 00 1200000	292594 292594 585188	307219 307593 614812	300000 300000 600000
11 22	40X130 .1194	2	TRALONGO, JUSTIN & CECILY HUG 147 W PIERREPONT AVE RUTHERFORD, NJ 07070 147 W PIERREPONT AVE	00660	243900 304800 548700	1755840	1755840 00 1755840	428124 428123 856247	449522 450071 899593	439000 439000 878000
11 23	34X132 2.93LT .1030	2	REENSTRA-BRYANT, ROBIN 450 RIVERSIDE TERRACE RUTHERFORD, NJ 07070 RIVERSIDE TERR		48400 3200 51600	165120	165120 00 165120	40261 40261 80522	42273 42325 84598	41300 41300 82600
11 24	1.5S-AL-1UR-AG .0000	2	REENSTRA-BRYANT, ROBIN 450 RIVERSIDE TERRACE RUTHERFORD, NJ 07070 450 RIVERSIDE TERR		266700 166600 433300	1386560	1386560 00 1386560	338083 338082 676165	354981 355414 710395	346600 346600 693200

5133100

16425920

00

25000

16400920

7997707

8403213

8200400

Block No. Lot No. Qualification Account No.	Land Dimensions Building Description Additional Lots Acreage	Prop. Class	Owner's Name Address City State Property Location	Billing Code Zip Code	Land Improvement Exemption Net Total	2025 Property Tax Special Dist	2025 Total Tax Deduction Net Tax	Amt.Billed 2025 1st Q 2nd Q Total	2nd Half 2025 3rd Q 4th Q Total	Preliminary 2026 Tax 1st Q 2nd Q Total
11 27	65X105 1S-F-1UR .1567	2	FUJII, SUSAN R 458 RIVERSIDE TERR RUTHERFORD, NJ 458 RIVERSIDE TERR	07070	251200 68800 320000	1024000	1024000 00 1024000	249680 249680 499360	262160 262480 524640	256000 256000 512000
11 30	55X105 1S-F-1UR .1326	2	KOZLOWSKI, LORRAINE & ELIZABETH 462 RIVERSIDE TERR RUTHERFORD, NJ 462 RIVERSIDE TERR	07070	234200 104500 338700	1083840	1083840 00 1083840	264271 264271 528542	277480 277818 555298	271000 271000 542000
11 32	57 X 103 1S-F-1UR-UG .1348	2	BROWN, RAINE M 466 RIVERSIDE TERRACE RUTHERFORD, NJ 466 RIVERSIDE TERR	07070	234600 40400 275000	880000	880000 00 880000	214569 214569 429138	225294 225568 450862	220000 220000 440000
11 35	56X103 1S-F-1UR .1324	2	RYND, RONALD H & LINDA P 470 RIVERSIDE TERR RUTHERFORD, NJ 470 RIVERSIDE TERR	07070	234100 120500 354600	1134720	1134720 00 1134720	276677 276677 553354	290506 290860 581366	283700 283700 567400
11 38	55X101 1S-F-1UR .1275	2	KMECH, LORETTA 474 RIVERSIDE TER RUTHERFORD NJ 474 RIVERSIDE TERR	08150 07070	233200 87900 321100	1027520	1027520 00 1027520	250539 250538 501077	263061 263382 526443	256900 256900 513800
11 40	55X95 1S-F-1UR .1199	2	QUELI, JAMES JR & DANIELLE M 478 RIVERSIDE TERRACE RUTHERFORD, NJ 478 RIVERSIDE TERR	07070	231800 100600 332400	1063680	1063680 00 1063680	259355 259355 518710	272319 272651 544970	265900 265900 531800
11 42	52X140 1S-F-1UR-UG .1671	2	MOLINA, BARBARA 482 RIVERSIDE TERRACE RUTHERFORD, NJ 482 RIVERSIDE TERR	07070	240600 129400 370000	1184000	1184000 00 1184000	288693 288692 577385	303123 303492 606615	296000 296000 592000
11 45	52X132 .1576	2	CHIPKO, JOHN P. & BARBARA B. 486 RIVERSIDE TERRACE RUTHERFORD, NJ 486 RIVERSIDE TERR	07070	238800 212700 451500	1444800	1444800 00 1444800	352283 352283 704566	369892 370342 740234	361200 361200 722400
11 47	51X120 1S-F-1UR-UG .1405	2	CAICEDO, JANNER 490 RIVERSIDE TERR RUTHERFORD, NJ 490 RIVERSIDE TERR	07070	235600 134300 369900	1183680	1183680 00 1183680	288615 288614 577229	303041 303410 606451	295900 295900 591800
11 50	53X108 1S-AL-1UR-UG .1314	2	OTERO, FELIX & ILEANA M PEREZ- 494 RIVERSIDE TERRACE RUTHERFORD, NJ 494 RIVERSIDE TERR	07070	233900 103400 337300	1079360	1079360 00 1079360	263179 263178 526357	276333 276670 553003	269800 269800 539600
11 53	59X91 1S-B-1UR-AG .1233	15F	GIAMMETTA, A J & A C 498 RIVERSIDE TERRACE RUTHERFORD NJ 498 RIVERSIDE TERR	07070	*EXEMPT*	00	00 00 00	00 00 00	00 00 00	00 00 00
11 55	50X100 2S-FS-1UL .1148	2	GIAIMO, MICHAEL R & ALBERTO GOMEZ 102 W GOUVERNEUR AVE RUTHERFORD, NJ 102 W GOUVERNEUR AVE	07070	256500 138500 395000	1264000	1264000 00 1264000	308199 308199 616398	323604 323998 647602	316000 316000 632000
11.01 1.02	50X72 1.5S-AL-1US-AG .0826	2	NATUZZI, KATHARINE ANN ETAL 510 RIVERSIDE AVE RUTHERFORD, NJ 510 RIVERSIDE AVE	07070	216500 110000 326500	1044800	1044800 00 1044800	234075 234075 468150	288162 288488 576650	261200 261200 522400
11.01 1.03	50X76 2S-AL-1UL .0872	2	506 RIVERSIDE AVE LLC 506 RIVERSIDE AVE RUTHERFORD, NJ 506 RIVERSIDE AVENUE	07070	218500 154400 372900	1193280	1193280 00 1193280	290956 290955 581911	305498 305871 611369	298300 298300 596600

4564900

14607680

00

00

14607680

7082177

7525503

7303800

Block No. Lot No. Qualification Account No.	Land Dimensions Building Description Additional Lots Acreage	Prop. Class	Owner's Name Address City State Property Location	Billing Code Zip Code	Land Improvement Exemption Net Total	2025 Property Tax Special Dist	2025 Total Tax Deduction Net Tax	Amt.Billed 2025 1st Q 2nd Q Total	2nd Half 2025 3rd Q 4th Q Total	Preliminary 2026 Tax 1st Q 2nd Q Total
11.01 3.01	50X79 .0907	1	NATIVE DEVELOPMENT LLC 204 JACKSON AVENUE RUTHERFORD, NJ 500 RIVERSIDE AVENUE	07503	165100 0 165100	528320	528320 00 528320	128820 128819 257639	135258 135423 270681	132100 132100 264200
11.01 4.01	150X90 1S-CB-1UR-AG .3099	2	NG, TOM & MAK, ILENE 243 GROVE STREET JERSEY CITY, NJ 494 RIVERSIDE AVE	07302	200000 25000 225000	720000	720000 00 720000	175557 175556 351113	184331 184556 368887	180000 180000 360000
11.01 7.01	100X103 1S-BF-1UR-AG .2365	2	GEORGE, DEREK 490 RIVERSIDE AVE RUTHERFORD, NJ 490 RIVERSIDE AVE	07070	283400 172000 455400	1457280	1457280 00 1457280	355326 355326 710652	373087 373541 746628	364300 364300 728600
11.01 9.01	100X110 2S-F-1UL-AG .2525	2	CHANG, ALFRED J-H 484 RIVERSIDE AVE RUTHERFORD, NJ 484 RIVERSIDE AVE	07070	286400 85100 371500	1188800	1188800 00 1188800	289863 289863 579726	304352 304722 609074	297200 297200 594400
11.01 11.01	50X107 1S-F-1UL-AG .1228	2	FORSTER, PAUL & CAPUTO, JILL A 476 RIVERSIDE AVE RUTHERFORD, NJ 476 RIVERSIDE AVE	07070	232300 47200 279500	894400	894400 00 894400	218080 218080 436160	228981 229259 458240	223600 223600 447200
11.01 12.01	54 X 104 2S-AL-1UL-UG .1289	2	GERAGOTELIS, CAROL 472 RIVERSIDE AVE RUTHERFORD, NJ 472 RIVERSIDE AVE	07070	233500 191500 425000	1360000	1360000 00 1360000	331607 331606 663213	348181 348606 696787	340000 340000 680000
11.01 13.03	55X120 2S-F-1UL-UG .1515	2	CAPUTO, G. & J. 464 RIVERSIDE AVE. RUTHERFORD, NEW JERSEY 464 RIVERSIDE AVE	07070	237700 110800 348500	1115200	1115200 00 1115200	271918 271917 543835	285509 285856 571365	278800 278800 557600
11.01 13.04	40 X 109 1S-AL-1UL-UG .1001	2	BRAVO, ROBERTO C & MARIA 468 RIVERSIDE AVE RUTHERFORD, NJ 468 RIVERSIDE AVE	07070	224300 36900 261200	835840	835840 00 835840	203802 203801 407603	213988 214249 428237	209000 209000 418000
11.01 14	40X105 1S-F-1UR .0964	2	YI, HEE WON 460 RIVERSIDE AVE RUTHERFORD, NJ 460 RIVERSIDE AVE	07070	164000 36000 200000	640000	640000 00 640000	156050 156050 312100	163850 164050 327900	160000 160000 320000
11.01 15	40X110 1S-F-1UR-UG .1010	2	KAROL, WALTER & JULIE 458 RIVERSIDE AVENUE RUTHERFORD, NJ 458 RIVERSIDE AVENUE	07070	224700 134500 359200	1149440	1149440 00 1149440	280266 280266 560532	294275 294633 588908	287400 287400 574800
11.01 16	40X110 .1010	2	SCHLATMANN, NICHOLAS ETAL 605 W 42ND ST #62L NEW YORK, NY 454 RIVERSIDE AVENUE	10001	224700 336000 560700	1794240	1794240 00 1794240	437487 437486 874973	459353 459914 919267	448600 448600 897200
11.01 17	40X110 2S-F-1UL-UG .1010	2	MICCO, JENNIFER 452 RIVERSIDE AVE RUTHERFORD, NJ 452 RIVERSIDE AVE	07070	224700 251000 475700	1522240	1522240 00 1522240	371165 371165 742330	389717 390193 779910	380600 380600 761200
11.01 18	41X137 1S-AL-1UR-UG .1289	2	RODRIGUEZ, ALMA G 448 RIVERSIDE AVE RUTHERFORD, NJ 448 RIVERSIDE AVE	07070	233500 101700 335200	1072640	1072640 00 1072640	261540 261540 523080	274613 274947 549560	268200 268200 536400
11.01 19	100X117 .2686	15C	BOROUGH OF RUTHERFORD 176 PARK AVE RUTHERFORD, NJ 444 RIVERSIDE AVE	07070	*EXEMPT*	00	00 00 00	00 00 00	00 00 00	00 00 00

4462000

14278400

00

00

14278400

6962956

7315444

7139600

Block No. Lot No. Qualification Account No.	Land Dimensions Building Description Additional Lots Acreage	Prop. Class	Owner's Name Address City State Property Location	Billing Code Zip Code	Land Improvement Exemption Net Total	2025 Property Tax Special Dist	2025 Total Tax Deduction Net Tax	Amt.Billed 2025 1st Q 2nd Q Total	2nd Half 2025 3rd Q 4th Q Total	Preliminary 2026 Tax 1st Q 2nd Q Total
12 3	45X100 2S-AL-1UL-AG .1033	2	141 W PIERREPONT AVE CO 141 W PIERREPONT AVE RUTHERFORD, NJ 141 W PIERREPONT AVE	07070	237600 49100 286700	917440	917440 00	223698 223698 447396	234879 235165 470044	229400 229400 458800
12 3.01	50X98 1.5S-F-1UF-AG .1125	2	AMATUCCI, JOHN & CHERYL SNYDER 445 RIVERSIDE TERRACE RUTHERFORD, NJ 445 RIVERSIDE TERRACE	00660 07070	241900 235000 476900	1526080	1526080 00	372102 372101 744203	390700 391177 781877	381500 381500 763000
12 4	50X100 2S-AL-1UF-AG .1148	2	RICCOBONO, JOHN & NOVIA, ABBEY 135 W PIERREPONT AVE RUTHERFORD, NJ 135 W PIERREPONT AVE	07070	243000 119400 362400	1159680	1159680 00	282763 282762 565525	296897 297258 594155	289900 289900 579800
12 5.01	100X100 AVG 1S-S-1UF .2296	2	EVANS, CHARLES MICHAEL & ANGELA 131 W PIERREPONT AVE RUTHERFORD, NJ 131 W PIERREPONT AVE	00045 07070	297000 173000 470000	1504000	1504000 00	366718 366717 733435	385048 385517 770565	376000 376000 752000
12 5.02	97X170 IRR. 2S-F-2UL .0000	2	MARK, SOFIA 440 STUYVESANT AVE RUTHERFORD, NJ 440 STUYVESANT AVE	07070	313000 342100 655100	2096320	2096320 00	511142 511142 1022284	536691 537345 1074036	524100 524100 1048200
12 7.06	55 X 189 1S-AL-1UR .2386	2	LAMA, PASSANG C 446 STUYVESANT AVE RUTHERFORD, NJ 446 STUYVESANT AVENUE	07070	297000 177700 474700	1519040	1519040 00	370385 370385 740770	388898 389372 778270	379800 379800 759600
12 8.01	50 X 100 2S-F-1UL-AG .1148	2	ROCHA, MARK & ELISSA MARIA 438 STUYVESANT AVENUE RUTHERFORD, NJ 438 STUYVESANT AVE	07070	270000 225800 495800	1586560	1586560 00	386848 386848 773696	406184 406680 812864	396600 396600 793200
12 9	35X200 2S-AL-1UL-AG .1607	2	VIEIRA, CARLOS M. & CLEMENTINA C. 454 STUYVESANT AVE RUTHERFORD, NJ 454 STUYVESANT AVE	07070	280000 147400 427400	1367680	1367680 00	333479 333479 666958	350148 350574 700722	341900 341900 683800
12 10	35X190 2S-F-1UL-AG .1527	2	WANGCHUK, SONAM&TSERING, TASHI 456 STUYVESANT AVE RUTHERFORD, NJ 456 STUYVESANT AVE	07070	278300 162900 441200	1411840	1411840 00	344247 344246 688493	361453 361894 723347	353000 353000 706000
12 11	30X190 2S-F-1UL .1309	2	SURIE, MARC LEO & IRMA C. 460 STUYVESANT AVE RUTHERFORD NJ 460 STUYVESANT AVE	00672 07070	273500 151400 424900	1359680	1359680 00	331529 331528 663057	348099 348524 696623	339900 339900 679800
12 12	45X198 1S-AL-1UL-UG .2045	2	SCHMEDING, LYNDIA J 464 STUYVESANT AVE RUTHERFORD, NJ 464 STUYVESANT AVE	07070	289500 145000 434500	1390400 W1	1390400 -25000	332769 332769 1365400	349714 350148 699862	341400 341400 682800
12 13	31X198 2S-AL-1UL .1409	2	SOMMERS, RAISA 466 STUYVESANT AVE RUTHERFORD NJ 466 STUYVESANT AVE	07070	275700 90800 366500	1172800	1172800 00	285962 285962 571924	300255 300621 600876	293200 293200 586400
12 14	31X198 2S-AL-1UL-AG .1409	2	O'ROURKE, KYLE & GIANGRANDE, STEPHANIE 468 STUYVESANT AVE RUTHERFORD, NJ 468 STUYVESANT AVE	07070	275700 163200 438900	1404480	1404480 00	342452 342452 684904	359569 360007 719576	351100 351100 702200
12 15	31X196 2S-F-1UL .1395	2	SCAURI, JOSEPH F & MEGAN, MALTA 470 STUYVESANT AVENUE RUTHERFORD, NJ 470 STUYVESANT AVENUE	90292	275400 24700 300100	960320	960320 00	234153 234153 468306	245857 246157 492014	240100 240100 480200

6055100

19376320

00

25000

19351320

9436489

9914831

9675800

Block No. Lot No. Qualification Account No.	Land Dimensions Building Description Additional Lots Acreage	Prop. Class	Owner's Name Address City State Property Location	Billing Code Zip Code	Land Improvement Exemption Net Total	2025 Property Tax Special Dist	2025 Total Tax Deduction Net Tax	Amt.Billed 2025 1st Q 2nd Q Total	2nd Half 2025 3rd Q 4th Q Total	Preliminary 2026 Tax 1st Q 2nd Q Total
12 18	100X100 4.00LT 2S-AL-1UL-UG .2296	2	DURKAN, JOSEPH D & FLORA ANN 508 STUYVESANT AVE RUTHERFORD, NJ 508 STUYVESANT AVE	00660 07070	330000 165700 495700	1586240	1586240 00	386770 386770 773540	406102 406598 812700	396600 396600 793200
12 18.01	50 X 100 1S-F-1UL-UG .1148	2	IANNARONE, CHRISTOPHER & ALISON M 86 W GOUVERNEUR AVENUE RUTHERFORD, NJ 86 W GOUVERNEUR AVENUE	07070	270000 105000 375000	1200000	1200000 00	292594 292594 585188	307219 307593 614812	300000 300000 600000
12 18.02	50 X 100 2S-AL-1UL .1148	2	SHAMI, ANTOUN 88 W. GOUVERNEUR AVE. RUTHERFORD, NEW JERSEY 88 W GOUVERNEUR AVE	07070	270000 288900 558900	1788480	1788480 00	436082 436082 872164	457879 458437 916316	447100 447100 894200
12 20	45X200 2S-F-1UL-UG .2066	2	HOFFMAN, DOUGLAS J & CAROLYN A 504 STUYVESANT AVENUE RUTHERFORD, NJ 504 STUYVESANT AVENUE	07070	290000 210000 500000	1600000	1600000 00	390125 390125 780250	409625 410125 819750	400000 400000 800000
12 20.01	55X197 1S-AL-1UL-UG .2487	2	ASLAN, ALAN MEM & HULYA 500 STUYVESANT AVE RUTHERFORD, NJ 500 STUYVESANT AVE	07070	284600 63000 347600	1112320	1112320 00	271215 271215 542430	284771 285119 569890	278100 278100 556200
12 22	50X200 4.00LT 1S-F-1UL-AG .2296	2	SUDOL, EDWARD A. & CONSTANCE A. 496 STUYVESANT AVE RUTHERFORD NJ 496 STUYVESANT AVE	07070	295000 30000 325000	1040000	1040000 00	253582 253581 507163	266256 266581 532837	260000 260000 520000
12 23	51.62X200 1S-F-1US-AG .2370	2	JENKINS, DONALD C. & RANDI 490 STUYVESANT AVE RUTHERFORD NJ 490 STUYVESANT AVE	00660 07070	296600 187400 484000	1548800	1548800 00	377641 377641 755282	396517 397001 793518	387200 387200 774400
12 24	50X198 .2273	2	KIERNEY, DAVID A. & SUSAN 486 STUYVESANT AVENUE RUTHERFORD, NJ 486 STUYVESANT AVE	07031	294500 136500 431000	1379200	1379200 00	336288 336288 672576	353097 353527 706624	344800 344800 689600
12 24.01	51.62X200 .2370	2	SCHMEDING, THOMAS & DANICA 482 STUYVESANT AVE RUTHERFORD, NJ 482 STUYVESANT AVE	07070	296600 213400 510000	1632000	1632000 00	397928 397927 795855	417818 418327 836145	408000 408000 816000
12 26	33X192 2S-F-1UL .1455	2	LESBIREL, JUSTIN & LOPES, MICHELLE 480 STUYVESANT AVE RUTHERFORD, NJ 480 STUYVESANT AVE	07070	276700 77900 354600	1134720	1134720 00	276677 276677 553354	290506 290860 581366	283700 283700 567400
12 26.01	33X190 2S-AL-1UL .1439	2	DILLON, RAYMOND S & FIORE, TRACY 476 STUYVESANT AVE RUTHERFORD, NJ 476 STUYVESANT AVE	00597 07070	276300 172700 449000	1436800	1436800 00	350333 350332 700665	367843 368292 736135	359200 359200 718400
12 26.02	33X190 2S-AL-1UL .1439	2	INDUCTIVO, EMMANUEL & ROGENA 472 STUYVESANT AVE RUTHERFORD, NJ 472 STUYVESANT AVE	07070	276300 75300 351600	1125120	1125120 00	274336 274336 548672	288048 288400 576448	281300 281300 562600
12 27	50 X 122 1S-AL-1UZ-AG .1400	2	SHERLOCK, THOMAS J & MARY MARLYN Y 96 W GOUVERNEUR AVE RUTHERFORD, NJ 96 W GOUVERNEUR AVE	07070	275500 284500 560000	1792000	1792000 00	436940 436940 873880	458780 459340 918120	448000 448000 896000
12 27.01	41X122 2S-S-1UL-UG .1148	2	HEATHERLY, JOHN & MARIE 90 W. GOUVERNEUR RUTHERFORD, N.J. 90 W GOUVERNEUR AVE	07070	270000 172700 442700	1416640 v1	1416640 -25000 1391640	339167 339167 678334	356432 356874 713306	347900 347900 695800

6185100

19792320

00

25000

19767320

9639353

10127967

9883800

Block No. Lot No. Qualification Account No.	Land Dimensions Building Description Additional Lots Acreage	Prop. Class	Owner's Name Address City State Property Location	Billing Code Zip Code	Land Improvement Exemption Net Total	2025 Property Tax Special Dist	2025 Total Tax Deduction Net Tax	Amt.Billed 2025 1st Q 2nd Q Total	2nd Half 2025 3rd Q 4th Q Total	Preliminary 2026 Tax 1st Q 2nd Q Total
12 28	51X85 2S-AL-1UL-UG .0995	2	DAVILA,CARLOS A 509 RIVERSIDE TERR RUTHERFORD,NJ 509 RIVERSIDE TERR	07070	235800 176600 412400	1319680	1319680 00 1319680	321775 321775 643550	337859 338271 676130	329900 329900 659800
12 29	95X87 2S-AL-1UL .1897	2	PERALTA-ANDRADE, JUAN M 493 RIVERSIDE TERRACE RUTHERFORD, NJ 493 RIVERSIDE TERRACE	07070	257700 282200 539900	1727680	1727680 00 1727680	421257 421257 842514	442313 442853 885166	431900 431900 863800
12 31.02	92X80 2S-AL-1UE-AG .1690	2	SEBAHAT,AMIR&FLORIDA,ROSANNE M 495 RIVERSIDE TERR RUTHERFORD,NJ 495 RIVERSIDE TERRACE	07070	253600 373700 627300	2007360	2007360 00 2007360	489451 489451 978902	513916 514542 1028458	501800 501800 1003600
12 33.02	1S-F-1UR .0000	2	CARDILLO, JENNIFER ETAL 477 RIVERSIDE TERRACE RUTHERFORD, NJ 477 RIVERSIDE TERR	07070	242800 314100 556900	1782080	1782080 00 1782080	434522 434521 869043	456240 456797 913037	445500 445500 891000
12 35.02	1S-AL-1UR .0000	2	MESISCO, ROSE MARIE 473 RIVERSIDE TERRACE RUTHERFORD, NJ 473 RIVERSIDE TERR	07070	242300 109800 352100	1126720	1126720 00 1126720	274726 274726 549452	288458 288810 577268	281700 281700 563400
12 38.02	1.5S-AL-1UF .0000	2	BRAYLOCK, LAWRENCE & MIRIAM 469 RIVERSIDE TERRACE RUTHERFORD, NJ 469 RIVERSIDE TERR	00660 07070	234600 120800 355400	1137280	1137280 00 1137280	277301 277301 554602	291162 291516 582678	284300 284300 568600
12 40.02	1S-F-UR .0000	2	LALA, ANDREW 465 RIVERSIDE TERRACE RUTHERFORD, NJ 465 RIVERSIDE TERR	07070	244500 100100 344600	1102720	1102720 00 1102720	268875 268874 537749	282313 282658 564971	275700 275700 551400
12 43.02	53X105 1S-F-1UR .1278	2	PAPA,NIKKI 461 RIVERSIDE TERR RUTHERFORD,NJ 461 RIVERSIDE TERR	07070	245500 86400 331900	1062080	1062080 00 1062080	258965 258965 517930	271909 272241 544150	265500 265500 531000
12 46	53 X 109 1S-AL-1UF .1326	2	PAPA,KEITH & JUDY A. 457 RIVERSIDE TERRACE RUTHERFORD NJ 457 RIVERSIDE TERR	07070	246500 103500 350000	1120000	1120000 00 1120000	273088 273087 546175	286738 287087 573825	280000 280000 560000
12 48.02	1S-F-UF .0000	2	KAMIYAMA, MASANORI ETAL 453 RIVERSIDE TERRACE RUTHERFORD, NJ 453 RIVERSIDE TERR	07070	245100 109000 354100	1133120	1133120 00 1133120	276287 276286 552573	290097 290450 580547	283300 283300 566600
12 51	59X107 1S-B-1UF .1449	2	MARZABAL, LUIS & MARIBEL 449 RIVERSIDE TERR RUTHERFORD, NJ 449 RIVERSIDE TERR	00672 07070	248900 204900 453800	1452160	1452160 00 1452160	354078 354077 708155	371776 372229 744005	363000 363000 726000
13 1	156X423IRR .0000	15C	BOROUGH OF RUTHERFORD 176 PARK AVE RUTHERFORD, NJ 425 CARMITA AVENUE	07070	*EXEMPT*	00	00 00 00	00 00 00	00 00 00	00 00 00
13 7	60X130 2S-F-1UF-UG .1791	2	CALABRESE, NEIL & JOANNE 179 VREELAND AVE RUTHERFORD, NJ 179 VREELAND AVE	07070	299000 242600 541600	1733120	1733120 00 1733120	422584 422583 845167	443706 444247 887953	433300 433300 866600
13 8	50X130 2S-F-1UL-UG .1492	2	FRATTAROLA, JOHN D. & JULIE N. 175 VREELAND AVE RUTHERFORD, NJ 175 VREELAND AVE	07070	292500 238600 531100	1699520	1699520 00 1699520	414391 414391 828782	435104 435634 870738	424900 424900 849800

5751100

18403520

00

00

18403520

8974594

9428926

9201600

Block No. Lot No. Qualification Account No.	Land Dimensions Building Description Additional Lots Acreage	Prop. Class	Owner's Name Address City State Property Location	Billing Code Zip Code	Land Improvement Exemption Net Total	2025 Property Tax Special Dist	2025 Total Tax Deduction Net Tax	Amt.Billed 2025 1st Q 2nd Q Total	2nd Half 2025 3rd Q 4th Q Total	Preliminary 2026 Tax 1st Q 2nd Q Total
13 9	50X130 2S-F-1UL-UG .1492	2	ONEN, KEIRA HANDE DEMIRKOL 171 VREELAND AVE RUTHERFORD, NJ 07070 171 VREELAND AVE	07070	292500 206600 499100	1597120	1597120 00 1597120	389423 389423 778846	408888 409386 818274	399300 399300 798600
13 10	50X130 2S-F-1UL-UG .1492	2	SHALAIKA, PETER JAMES (ETAL) 167 VREELAND AVENUE RUTHERFORD, NJ 07070 167 VREELAND AVENUE	07070	292500 207500 500000	1600000	1600000 00 1600000	390125 390125 780250	409625 410125 819750	400000 400000 800000
13 11	50X130 2S-AL-1UL-UG .1492	2	MURPHY, RYAN & MARY 163 VREELAND AVENUE RUTHERFORD, NJ 07070 163 VREELAND AVENUE	07070	292500 254100 546600	1749120	1749120 00 1749120	426485 426485 852970	447802 448348 896150	437300 437300 874600
13 12	50X130 2S-F-1UL .1492	2	JACKSON, MELISSA A 159 VREELAND AVENUE RUTHERFORD, NJ 07070 159 VREELAND AVENUE	07070	292500 124000 416500	1332800	1332800 00 1332800	324975 324974 649949	341218 341633 682851	333200 333200 666400
13 13	50X130 2S-F-1UL-UG .1492	2	BOHAN, TERRENCE P & JOANNE B 155 VREELAND AVENUE RUTHERFORD, NJ 07070 155 VREELAND AVENUE	07070	292500 327000 619500	1982400	1982400 00 1982400	483365 483365 966730	507526 508144 1015670	495600 495600 991200
13 14	50X130 2S-F-1UL-UG .1492	2	BEGGS, KIMBERLY 151 VREELAND AVENUE RUTHERFORD, NJ 07070 151 VREELAND AVE	07070	292500 112300 404800	1295360	1295360 00 1295360	315846 315845 631691	331632 332037 663669	323800 323800 647600
13 15	LINCOLN SCHOOL 2S-B-AE .0000	15A	BOARD OF EDUCATION MONTROSS AVENUE RUTHERFORD, NJ 07070 450 MONTROSS AVE	07070	*EXEMPT*	00	00 00 00	00 00 00	00 00 00	00 00 00
13 25	75X125 2S-F-1UL-UG .2152	2	TURABIAN, KHACHIK ETALS 456 MONTROSS AVE RUTHERFORD, NJ 07070 456 MONTROSS AVE	07070	291500 341300 632800	2024960	2024960 00 2024960	493743 493742 987485	518421 519054 1037475	506200 506200 1012400
14 1	35X142 2S-BF-1UL-UG .1141	2	REYES, SUSAN 182 VREELAND AVE RUTHERFORD, NJ 00660 182 VREELAND AVE	07070	284600 231900 516500	1652800	1652800 00 1652800	403000 402999 805999	423143 423658 846801	413200 413200 826400
14 2	50X148 2S-F-1UL-UG .1699	2	RODRIGUEZ, LEONEL ETAL 178 VREELAND AVE RUTHERFORD, NJ 07070 178 VREELAND AVE	07070	297000 192000 489000	1564800	1564800 00 1564800	381543 381542 763085	400613 401102 801715	391200 391200 782400
14 3	50X146 2S-AL-1UL-UG .1676	2	KEANE, MICHAEL ETAL 174 VREELAND AVENUE RUTHERFORD, NJ 07070 174 VREELAND AVENUE	07070	296500 228200 524700	1679040	1679040 00 1679040	409398 409397 818795	429860 430385 860245	419800 419800 839600
14 4	50X145 2S-AL-1UL-UG .1664	2	NAROWSKI, GREG & MONIKA 170 VREELAND AVENUE RUTHERFORD, NJ 07070 170 VREELAND AVE	07070	296200 206800 503000	1609600	1609600 W1 -25000 1584600	386216 386216 772432	405833 406335 812168	396200 396200 792400
14 5	50X144 2S-F-1UL-UG .1653	2	TOCCI, NICHOLAS F JR & VIRGINIA 166 VREELAND AVENUE RUTHERFORD, NJ 00045 166 VREELAND AVE	07070	296000 172700 468700	1499840	1499840 V1 -25000 1474840	359454 359453 718907	377732 378201 755933	368700 368700 737400
14 6	50X143 2S-F-1UL-UG .1641	2	CAIOLA, MATTHEW & JILLIAN 164 VREELAND AVENUE RUTHERFORD, NJ 07070 164 VREELAND AVENUE	07070	295700 433300 729000	2332800	2332800 00 2332800	568803 568802 1137605	597233 597962 1195195	583200 583200 1166400

6850200

21920640

00

50000

21870640

10664744

11205896

10935400

Block No. Lot No. Qualification Account No.	Land Dimensions Building Description Additional Lots Acreage	Prop. Class	Owner's Name Address City State Property Location	Billing Code Zip Code	Land Improvement Exemption Net Total	2025 Property Tax Special Dist	2025 Total Tax Deduction Net Tax	Amt.Billed 2025 1st Q 2nd Q Total	2nd Half 2025 3rd Q 4th Q Total	Preliminary 2026 Tax 1st Q 2nd Q Total
14 7	50X141 2S-F-1UL-UG .1618	2	DECESARE, VINCENT A. & COLLEEN A. 158 VREELAND AVE RUTHERFORD, NJ 158 VREELAND AVE	07070	295200 214800 510000	1632000	1632000 00 1632000	397928 397927 795855	417818 418327 836145	408000 408000 816000
14 8	50X140 2S-AL-1UL-UG .1607	2	HERNANDEZ, MARITZA 154 VREELAND AVE RUTHERFORD, NJ 154 VREELAND AVE	07070	295000 170700 465700	1490240	1490240 00 1490240	363363 363362 726725	381525 381990 763515	372600 372600 745200
14 9	50X139 2S-F-1UL-UG .1596	2	COLLINA, ELLEN M 150 VREELAND AVE RUTHERFORD NJ 150 VREELAND AVE	07070	294800 170200 465000	1488000	1488000 00 1488000	362817 362816 725633	380951 381416 762367	372000 372000 744000
14 10	50X137 2S-AL-1UL-UG .1573	2	OLIVIERI-GUILLOT, ROSEMARIE 146 VREELAND AVENUE RUTHERFORD, NJ 146 VREELAND AVENUE	07070	294300 167000 461300	1476160	1476160 00 1476160	359930 359929 719859	377920 378381 756301	369000 369000 738000
14 11	50X136 2S-F-1UL-UG .1561	2	DOHERTY, JAMES & JULIE 142 VREELAND AVE RUTHERFORD, NJ 142 VREELAND AVE	07070	294000 176900 470900	1506880	1506880 00 1506880	367420 367420 734840	385785 386255 772040	376700 376700 753400
14 12	50X135 2S-AL-1UL-UG .1550	2	LAKA, OKSANA HUK ETAL 138 VREELAND AVE RUTHERFORD, NJ 138 VREELAND AVE	07070	293800 226200 520000	1664000	1664000 00 1664000	405730 405730 811460	426010 426530 852540	416000 416000 832000
14 13	50X134 .1538	1	136 VREELAND AVE RUTHERFORD LLC NY 25 KINGSTON AVE YONKERS, NY 136 VREELAND AVE	10701	293500 0 293500	939200	939200 00 939200	229004 229003 458007	240450 240743 481193	234800 234800 469600
14 14	50X132 2S-BF-1UL-UG .1515	2	VAN WINKLE, KYLE LLOYD & DAVID JAMES 4799 E MEADOWLARK WAY SAN TAN VALLEY, AZ 130 VREELAND AVENUE	85140	293000 197000 490000	1568000	1568000 00 1568000	382323 382322 764645	401433 401922 803355	392000 392000 784000
14 15	65 X 135 1.5S-F-1U .2014	2	HOLZHEIMER, ANDREW & LYDIA G 375 CARMITA AVE RUTHERFORD, NJ 375 CARMITA AVE	07070	273500 148100 421600	1349120	1349120 00 1349120	328954 328953 657907	345396 345817 691213	337300 337300 674600
14 16.02	32X135 2S-AL-1UL-UG .0992	2	DAIFALLAH, CLAUDIA ETAL 385 CARMITA AVE RUTHERFORD, NJ 385 CARMITA AVE	07070	261100 160800 421900	1350080	1350080 00 1350080	329188 329187 658375	345642 346063 691705	337500 337500 675000
14 16.04	60X135 2S-AL-1UL-UG .1860	2	MONTALVO, MIGUEL & LUCIA 377 CARMITA AVE RUTHERFORD, NJ 377 CARMITA AVE	07070 00660	271200 316000 587200	1879040	1879040 00 1879040	458163 458163 916326	481064 481650 962714	469800 469800 939600
14 17	29X100 2S-F-1UL-UG .0666	2	BALLESTER, GLORIA 177 WEST NEWELL AVE RUTHERFORD, NJ 177 WEST NEWELL AVENUE	07070	216800 83200 300000	960000	960000 00 960000	234075 234075 468150	245775 246075 491850	240000 240000 480000
14 18	29X100 2S-F-1UL-UG .0666	2	CALDERON, RAMON & COURTNEY 171 W NEWELL AVENUE RUTHERFORD, NJ 171 W NEWELL AVENUE	07070	228200 121800 350000	1120000	1120000 00 1120000	273088 273087 546175	286738 287087 573825	280000 280000 560000
14 18.01	11,080 SQ FT 2S-F-1UL 17.01, 18.02 .0003	2	RUTH WEST NEWELL LLC PO BOX 21 RUTHERFORD, NJ 173 W NEWELL AVE	07070	283900 80500 364400	1166080	1166080 00 1166080	284323 284323 568646	298535 298899 597434	291500 291500 583000

6121500

19588800

00

00

19588800

9552603

10036197

9794400

Block No. Lot No. Qualification Account No.	Land Dimensions Building Description Additional Lots Acreage	Prop. Class	Owner's Name Address City State Property Location	Billing Code Zip Code	Land Improvement Exemption Net Total	2025 Property Tax Special Dist	2025 Total Tax Deduction Net Tax	Amt.Billed 2025 1st Q 2nd Q Total	2nd Half 2025 3rd Q 4th Q Total	Preliminary 2026 Tax 1st Q 2nd Q Total
14 19	40X187 2S-F-1UL-UG .1717	2	FLORESCA, VLADIMIR & DALIRA 169 W NEWELL AVE RUTHERFORD, NJ 07070 169 W NEWELL AVE	07070	297400 152600 450000	1440000	1440000 00	351113 351112 702225	368663 369112 737775	360000 360000 720000
14 20	40X183 2S-F-1UL-UG .1680	2	PROVISIERO, AMY & JOHN P 165 W NEWELL AVE RUTHERFORD, NJ 07070 165 W NEWELL AVE	07070	296600 93400 390000	1248000	1248000 00	304298 304297 608595	319508 319897 639405	312000 312000 624000
14 21	40X176 2.5S-AL-1UL-UG .1616	2	CHIA, ALEX 159 WEST NEWELL AVENUE RUTHERFORD, NJ 07070 159 WEST NEWELL AVENUE	07070	295200 151200 446400	1428480	1428480 00	348304 348303 696607	365714 366159 731873	357100 357100 714200
14 21.01	40X179 2S-F-1UL-UG .1644	2	VALENTI, SALVRATRICE ETALS 161 W NEWELL AVE RUTHERFORD, NJ 07070 161 W NEWELL AVE	07070	295800 169200 465000	1488000	1488000 00	362817 362816 725633	380951 381416 762367	372000 372000 744000
14 22	40X172 2S-AL-1UL-UG .1579	2	MCKEEVER, ROBERT & STACIE ROSENBAUM 155 WEST NEWELL AVE RUTHERFORD, NJ 07070 155 W NEWELL AVE	00672 07070	294400 152900 447300	1431360	1431360 00	349007 349006 698013	366450 366897 733347	357800 357800 715600
14 23	50X170 2S-AL-1UL-UG .1951	2	NARUCKI, WAYNE & CAROL HSU 153 W NEWELL AVE RUTHERFORD, NJ 07070 153 W NEWELL AVE	07070	302500 352600 655100	2096320	2096320 00	511142 511142 1022284	536691 537345 1074036	524100 524100 1048200
14 24	50X166 1.5S-F-1UF-UG .1905	2	DESAI, AMIT B & HIRAL D 149 W NEWELL AVENUE RUTHERFORD, NJ 07070 149 W NEWELL AVE	07070	301500 225100 526600	1685120	1685120 00	410880 410880 821760	431417 431943 863360	421300 421300 842600
14 25	50X100 2.5S-AL-2UL-UG .1148	2	SUMMERS, ERIC (ETAL) 145 WEST NEWELL AVENUE RUTHERFORD, NJ 07070 145 WEST NEWELL AVENUE	07070	285000 80000 365000	1168000	1168000 00	284792 284791 569583	299026 299391 598417	292000 292000 584000
14 26	50X100 2S-F-1UL .1148	2	ROSE, KAREN S 141 W NEWELL AVE RUTHERFORD, NJ 07070 141 W NEWELL AVE	07070	285000 167700 452700	1448640	1448640 00	353220 353219 706439	370874 371327 742201	362200 362200 724400
14 27	75X100 2S-F-1UL-UG 28 .1722	2	WEIGEL, JOHN J & ROBERTA 386 MONTROSS AVE RUTHERFORD, NJ 07070 386 MONTROSS AVE	00660 07070	282600 194600 477200	1527040	1527040 00	372336 372335 744671	390946 391423 782369	381800 381800 763600
14 29	46X175 2S-F-1UL-UG .1848	2	CORCORAN, MICHAEL & BONNIE 390 MONTROSS AVE RUTHERFORD, NJ 07070 390 MONTROSS AVE	00660 07070	285200 153800 439000	1404800	1404800 00	342530 342530 685060	359651 360089 719740	351200 351200 702400
14 31	40X100 1S-AL-1UL .0918	2	PALLOTTO, MICHEAL & LUCREZIA 381 CARMITA AVE RUTHERFORD, NJ 07070 381 CARMITA AVE	07070	256500 119800 376300	1204160	1204160 00	293608 293608 587216	308284 308660 616944	301000 301000 602000
15 1	60X100 2S-AL-1UL-UG .1377	2	CUCE, DAVID & DAWN MONTALBANO 367 CARMITA AVENUE RUTHERFORD, NJ 07070 367 CARMITA AVENUE	07070	275500 138300 413800	1324160	1324160 00	322868 322867 645735	339006 339419 678425	331000 331000 662000
15 2	50X100 .1148	2	MUTUCUMARANA, CHANDANA & NAMALEI 361 CARMITA AVE RUTHERFORD, NJ 07070 361 CARMITA AVE	07070	270800 304200 575000	1840000	1840000 00	448644 448644 897288	471069 471643 942712	460000 460000 920000

6479400

20734080

00

00

20734080

10111109

10622971

10367000

Block No. Lot No. Qualification Account No.	Land Dimensions Building Description Additional Lots Acreage	Prop. Class	Owner's Name Address City State Property Location	Billing Code Zip Code	Land Improvement Exemption Net Total	2025 Property Tax Special Dist	2025 Total Tax Deduction Net Tax	Amt.Billed 2025 1st Q 2nd Q Total	2nd Half 2025 3rd Q 4th Q Total	Preliminary 2026 Tax 1st Q 2nd Q Total
15 3	50X100 1S-AL-1US .1148	2	CECININI, GIANNI 357 CARMITA AVE RUTHERFORD, NJ 357 CARMITA AVE	07070	270800 207500 478300	1530560	1530560 00	373194 373193	391848 392325	382600 382600
15 4	50X100 1.5S-AL-1UF-AG .1148	2	CECININI, GIANNI 353 CARMITA AVE RUTHERFORD, NJ 353 CARMITA AVENUE	07070	270800 19500 290300	928960	928960 00	226507 226506	237829 238118	232200 232200
15 5	51X110 2S-AL-1UL-UG .1288	2	KNAPP, RYAN & KRISTEN 203 WOODWARD AVE RUTHERFORD, NJ 203 WOODWARD AVE	07070	288100 175800 463900	1484480	1484480 00	361958 361958	380050 380514	371100 371100
15 6	49X110 1S-F-1UL .1237	2	PILLAI, MANI PRABHAKARAN ETAL 199 WOODWARD AVENUE RUTHERFORD, NJ 199 WOODWARD AVENUE	07070	286900 197800 484700	1551040	1551040 00	378188 378187	397090 397575	387800 387800
15 9	38X160 2S-AL-1UL-UG .1396	2	SAAM, KENNETH E. JR. & BARBARA 180 W NEWELL AVE RUTHERFORD NJ 180 W NEWELL AVE	07070	290400 156300 446700	1429440	1429440 00	348538 348538	365959 366405	357400 357400
15 10	45X160 2S-F-1UL-UG .1653	2	CONLON, THOMAS 176 W NEWELL AVE RUTHERFORD, NJ 176 W NEWELL AVE	07070	296000 150000 446000	1427200 D1	1427200 -25000	341742 341741	359136 359581	350600 350600
15 10.01	43X160 2S-AL-1UL-UG .1579	2	BADUSHOV, ELSETE 174 W NEWELL AVE RUTHERFORD, NJ 174 W NEWELL AVE	07070	294400 42200 336600	1077120	1077120 00	262633 262632	275759 276096	269300 269300
15 11	75X160 2S-AL-1UL-UG .2755	2	WEBER, THOMAS & MARY 170 WEST NEWELL AVENUE RUTHERFORD, NJ 170 W NEWELL AVE	07070	320000 441000 761000	2435200	2435200 00	593771 593770	623449 624210	608800 608800
15 12	48X160 .1763	2	FALCON, ISMAEL AND MYRIAM 160 W NEWELL AVENUE RUTHERFORD, NJ 160 W NEWELL AVE	00660 07070	298400 176600 475000	1520000	1520000 00	370619 370619	389144 389618	380000 380000
15 12.01	75X160 2S-F-1UL-UG .2755	2	CASTLE, JOANN & WILLIAM 156 W NEWELL AVE RUTHERFORD, NJ 156 WEST NEWELL AVE	07070	320000 265000 585000	1872000	1872000 00	456447 456446	479261 479846	468000 468000
15 14	50X160 2S-F-1UL .1837	2	WAY, TIMOTHY & JANET 152 W NEWELL AVE RUTHERFORD NJ 152 W NEWELL AVE	00660 07070	300000 104000 404000	1292800	1292800 00	315221 315221	330977 331381	323200 323200
15 15	75X160 2S-F-1UO-AG .2755	2	RAHNEMOON, SEYEDEH SHAKIBA 148 W NEWELL AVE RUTHERFORD, NJ 148 W NEWELL AVE	07070	320000 325000 645000	2064000	2064000 00	503262 503261	528416 529061	516000 516000
15 17	50X160 2S-AL-ARH-UG .1837	2	HAGGAG, MOKHTAR 144 W NEWELL AVENUE RUTHERFORD, NJ 144 W NEWELL AVE	01175 07070	300000 135000 435000	1392000	1392000 00	339409 339409	356374 356808	348000 348000
15 18	35X100 2S-F-1UL-AG .0803	2	MCPHIE, MARTIN E & KRISTEN A 380 MONTROSS AVENUE RUTHERFORD, NJ 380 MONTROSS AVENUE	07070	249300 165700 415000	1328000	1328000 00	323804 323804	339989 340403	332000 332000

6666500

21332800

00

25000

21307800

10390578

10917222

10654000

Block No. Lot No. Qualification Account No.	Land Dimensions Building Description Additional Lots Acreage	Prop. Class	Owner's Name Address City State Property Location	Billing Code Zip Code	Land Improvement Exemption Net Total	2025 Property Tax Special Dist	2025 Total Tax Deduction Net Tax	Amt.Billed 2025 1st Q 2nd Q Total	2nd Half 2025 3rd Q 4th Q Total	Preliminary 2026 Tax 1st Q 2nd Q Total
15 19	37X100 2S-AL-1UL-UG .0849	2	SANTA LUCIA, DEBORAH 372 MONTROSS AVE RUTHERFORD NJ 372 MONTROSS AVE	07070	252200 142800 395000	1264000	1264000 W1 -25000 1239000	301949 301949 603898	317354 317748 635102	309800 309800 619600
15 21	38X100 1S-AL-1UL .0872	2	SHANNON, MATTHEW & KATHLEEN 370 MONTROSS AVE RUTHERFORD, NJ 370 MONTROSS AVE	07070	253600 112500 366100	1171520	1171520 00 1171520	285650 285649 571299	299928 300293 600221	292900 292900 585800
15 22	50X100 1S-F-1UL .1148	2	KIEFER, KURT & PATRICIA 366 MONTROSS AVE RUTHERFORD NJ 366 MONTROSS AVE	00660 07070	270800 132900 403700	1291840	1291840 00 1291840	314987 314987 629974	330731 331135 661866	323000 323000 646000
15 23	50X160 2S-AL-1UL-UG .1837	2	BRADY, MICHAEL C & CHRISTINA D 189 WOODWARD AVE RUTHERFORD NJ 189 WOODWARD AVE	02640 07070	300000 115000 415000	1328000	1328000 00 1328000	323804 323804 647608	339989 340403 680392	332000 332000 664000
15 24	50X160 2S-F-1UL-UG .1837	2	RIVERA-SHAW, LAUREN J & MATTHEW W 187 WOODWARD AVENUE RUTHERFORD, NJ 187 WOODWARD AVE	07070	300000 223300 523300	1674560	1674560 00 1674560	408305 408305 816610	428714 429236 857950	418600 418600 837200
15 25	75X160 2S-S-1UL-UG .2755	2	MICELI, LUCIANO & JOYCE 183 WOODWARD AVE. RUTHERFORD, N.J. 183 WOODWARD AVE	07070	320000 355400 675400	2161280	2161280 V1 -25000 2136280	520731 520731 1041462	547072 547746 1094818	534100 534100 1068200
15 26	50X160 2S-AL-1UL-AG .1837	2	MCKEEFF, JULIE F & NATHAN D HESCOCK 179 WOODWARD AVE RUTHERFORD, NJ 179 WOODWARD AVE	00660 07070	300000 267700 567700	1816640	1816640 00 1816640	442948 442948 885896	465088 465656 930744	454200 454200 908400
15 27	50X160 2S-F-1UL-UG .1837	2	LORFINK, TIMOTHY A 175 WOODWARD AVE RUTHERFORD, NJ 175 WOODWARD AVE	07070	300000 147400 447400	1431680	1431680 00 1431680	349084 349084 698168	366533 366979 733512	357900 357900 715800
15 28	50X160 2S-F-1UL .1837	2	LORENZO, VINCENT & DOMENICA 171 WOODWARD AVENUE RUTHERFORD, NJ 171 WOODWARD AVENUE	07070	300000 212000 512000	1638400	1638400 00 1638400	399488 399488 798976	419456 419968 839424	409600 409600 819200
15 29	48X160 2.5S-F-1UL-UG .1763	2	MAKUI, ALEX & SHEYDA 169 WOODWARD AVE RUTHERFORD, NJ 169 WOODWARD AVE	07070	298400 351200 649600	2078720	2078720 00 2078720	506851 506850 1013701	532185 532834 1065019	519700 519700 1039400
15 30	50X160 2S-F-1UL .1837	2	WOLF, YALE & WHITE, CAITLIN 163 WOODWARD AVE RUTHERFORD, NJ 163 WOODWARD AVENUE	07026	300000 355900 655900	2098880	2098880 00 2098880	511766 511766 1023532	537346 538002 1075348	524700 524700 1049400
15 31	75X160 2S-AL-2UL .2755	2	SILVA, HAMILTON & LEAO, JUNIA G. 178 RIDGE ROAD RUTHERFORD, NEW JERSEY 161 WOODWARD AVE	07070	320000 230000 550000	1760000	1760000 00 1760000	429138 429137 858275	450588 451137 901725	440000 440000 880000
15 32	50X100 2S-S-1UL-UG .1148	2	MIRAGLIOTTA, VINCENT & ALESSANDRA 362 MONTROSS AVE RUTHERFORD, NJ 362 MONTROSS AVE	00660 07070	270800 206800 477600	1528320	1528320 00 1528320	372648 372647 745295	391274 391751 783025	382100 382100 764200
15 33	50X100 2S-F-1UL .1148	2	CLARK, JENNIFER E 354 MONTROSS AVENUE RUTHERFORD, NJ 354 MONTROSS AVE	07070	270800 155200 426000	1363200	1363200 00 1363200	332387 332386 664773	349001 349426 698427	340800 340800 681600

7064700

22607040

00

50000

22557040

10999467

11557573

11278800

Block No. Lot No. Qualification Account No.	Land Dimensions Building Description Additional Lots Acreage	Prop. Class	Owner's Name Address City State Property Location	Billing Code Zip Code	Land Improvement Exemption Net Total	2025 Property Tax Special Dist	2025 Total Tax Deduction Net Tax	Amt.Billed 2025 1st Q 2nd Q Total	2nd Half 2025 3rd Q 4th Q Total	Preliminary 2026 Tax 1st Q 2nd Q Total
15 34	60X100 2S-F-11UL-UG .1377	2	SUBRAMANIAM, RAJA & APARNA 352 MONTROSS AVE RUTHERFORD, NJ 352 MONTROSS AVE	07070	275500 187600 463100	1481920	1481920 00	361334 361334 722668	379395 379857 759252	370500 370500 741000
16 1	60X100 .1377	2	VICK, KEVIN & ELEANOR 337 CARMITA AVE. RUTHERFORD, NJ 337 CARMITA AVE	07070	275500 169600 445100	1424320	1424320 00	347290 347289 694579	364648 365093 729741	356100 356100 712200
16 2	80X100 2S-F-1UL-UG 3 .1837	2	KUCEVIC, HAJKA 335 CARMITA AVENUE RUTHERFORD, NJ 335 CARMITA AVENUE	07070	285000 68400 353400	1130880	1130880 00	275741 275740 551481	289523 289876 579399	282700 282700 565400
16 4	40X100 2S-F-1UL .0918	2	DEMBINSKI, MARYANN 327 CARMITA AVE RUTHERFORD, NJ 327 CARMITA AVE	07070	256500 134900 391400	1252480	1252480 00	305390 305390 610780	320655 321045 641700	313100 313100 626200
16 5	63X160 2S-AL-1UL-UG .2314	2	KELLY, SEAMUS G & MORAN, ELIZABETH A 192 WOODWARD AVE RUTHERFORD, NJ 192 WOODWARD AVE	07070	310400 154600 465000	1488000	1488000 00	362817 362816 725633	380951 381416 762367	372000 372000 744000
16 7	63X160 2.5S-AL-1UL-AG .2314	2	CONWAY, CHRISTINE M 188 WOODWARD AVENUE RUTHERFORD, NJ 188 WOODWARD AVE	07070	310400 274400 584800	1871360	1871360 00	456291 456290 912581	479097 479682 958779	467800 467800 935600
16 8	50X160 2S-F-1UL-UG .1837	2	CONKLIN, RICHARD & ELEANOR 184 WOODWARD AVE RUTHERFORD NJ 184 WOODWARD AVE	07070	300000 148500 448500	1435200	1435200 00	349943 349942 699885	367434 367881 735315	358800 358800 717600
16 9	50X160 2S-F-1UL-UG .1837	2	BARCENAS, DANIEL G & CARIDAD 180 WOODWARD AVENUE RUTHERFORD, NJ 180 WOODWARD AVENUE	00672 07070	300000 100000 400000	1280000	1280000 00	312100 312100 624200	327700 328100 655800	320000 320000 640000
16 10	50X160 2S-F-1UL .1837	2	KOPPEL, RICHARD G. & EVA A. 176 WOODWARD AVENUE RUTHERFORD, NEW JERSEY 176 WOODWARD AVENUE	00660 07070	300000 180400 480400	1537280	1537280 00	374832 374832 749664	393568 394048 787616	384300 384300 768600
16 11	50X160 1.5S-F-1UL-UG .1837	2	MENDEZ, ISABEL & RICHARD 172 WOODWARD AVE. RUTHERFORD NJ 172 WOODWARD AVE	00660 07070	300000 180700 480700	1538240	1538240 00	375067 375066 750133	393813 394294 788107	384600 384600 769200
16 12	50X160 1S-F-1US-AG .1837	2	WILTON, KEVIN & VICTORIA 168 WOODWARD AVE RUTHERFORD, NJ 168 WOODWARD AVE	07070	300000 107500 407500	1304000	1304000 00	317952 317952 635904	333845 334251 668096	326000 326000 652000
16 13	50X160 2S-F-2UL-UG .1837	2	GODEVAS, LABRINI 164 WOODWARD AVE RUTHERFORD, NJ 164 WOODWARD AVE	07070	300000 214200 514200	1645440	1645440 00	401205 401204 802409	421259 421772 843031	411400 411400 822800
16 14	50X172 2S-F-1UL-UG .1974	2	FALLER, DONALD R 346 MONTROSS AVE RUTHERFORD, NJ 346 MONTROSS AVE	02640 07070	287800 175100 462900	1481280	1481280 00	361178 361178 722356	379231 379693 758924	370300 370300 740600
16 15.02	60X172 2S-AL-1UL-AG .2369	2	BORROTO, JANIS E & RUELA, EDMUND 332 MONTROSS AVE RUTHERFORD, NJ 332 MONTROSS AVE	07304	296000 168000 464000	1484800	1484800 00	362036 362036 724072	380132 380596 760728	371200 371200 742400

Block No. Lot No. Qualification Account No.	Land Dimensions Building Description Additional Lots Acreage	Prop. Class	Owner's Name Address City State Property Location	Billing Code Zip Code	Land Improvement Exemption Net Total	2025 Property Tax Special Dist	2025 Total Tax Deduction Net Tax	Amt.Billed 2025 1st Q 2nd Q Total	2nd Half 2025 3rd Q 4th Q Total	Preliminary 2026 Tax 1st Q 2nd Q Total
16 15.03	50X172 1.5S-AL-1UF .1974	2	RESPASS, BRYAN & HELEN 336 MONTROSS AVE RUTHERFORD, NJ 336 MONTROSS AVE	02640 07070	287800 192000 479800	1535360	1535360 00	374364 374364	393076 393556	383800 383800
16 15.04	50X172 1.5S-F-1UR .1974	2	FINELLI, DANIEL & LAURA J 340 MONTROSS AVENUE RUTHERFORD, NJ 340 MONTROSS AVE	07070	287800 230700 518500	1659200	1659200 00	404560 404560	424781 425299	414800 414800
16 18	40X100 2S-AL-1UL-UG .0918	2	GOSCIAK, ANDRZEJ&PATRYCJA LAWNICKA 323 CARMITA AVE RUTHERFORD, NJ 323 CARMITA AVE	07070	256500 130000 386500	1236800	1236800 00	301567 301567	316640 317026	309200 309200
16 18.02	40X100 1.5S-F-1UL-UG .0918	2	KIM, SOO YOUNG 325 CARMITA AVE RUTHERFORD, NJ 325 CARMITA AVE	07070	200000 43300 243300	778560	778560 00	189835 189835	199324 199566	194600 194600
16 20	60X100 2S-F-1UL-UG .1377	2	SPALDO, ANTHONY & ELLEN 321 CARMITA AVENUE RUTHERFORD, NJ 321 CARMITA AVE	07070	275500 169500 445000	1424000	1424000 00	347212 347211	364566 365011	356000 356000
16 21	75X160 2S-AL-2UL-UG .2755	2	FIERO,DARLENE & PHILIP 207 DONALDSON AVE RUTHERFORD NJ 207 DONALDSON AVE	00154 07070	320000 100000 420000	1344000 v1	1344000 -25000	321455 321455	337835 338255	329800 329800
16 23	50X160 2S-AL-1UL-UG .1837	2	WEINBRECHT, THERESA M 199 DONALDSON AVE RUTHERFORD, NJ 199 DONALDSON AVE	00660 07070	300000 196000 496000	1587200	1587200 00	387004 387004	406348 406844	396800 396800
16 23.01	50X160 2S-F-1UL-UG .1837	2	LOUREIRO, STACEY &PATRICK HENRY 201 DONALDSON AVE RUTHERFORD, NJ 201 DONALDSON AVE	00672 07070	300000 182700 482700	1544640	1544640 00	376627 376627	395452 395934	386200 386200
16 25	50X160 2S-F-1UL-UG .1837	2	RYAN, SEAN & MICHELLE 195 DONALDSON AVE RUTHERFORD, NJ 195 DONALDSON AVE	07070	300000 125400 425400	1361280	1361280 00	331919 331918	348509 348934	340300 340300
16 26	50X160 2S-AL-1UL .1837	2	CLARKE,JOHN & PHYLLIS 191 DONALDSON AVE RUTHERFORD,NEW JERSEY 191 DONALDSON AVE	00660 07070	300000 159800 459800	1471360 w1	1471360 -25000	352509 352509	370441 370901	361600 361600
16 27	50X160 2S-AL-1UL-UG .1837	2	MORANO, CHERYL 187 DONALDSON AVE RUTHERFORD, NJ 187 DONALDSON AVE	07070	300000 231100 531100	1699520	1699520 00	414391 414391	435104 435634	424900 424900
16 27.01	50X160 2S-F-1UL .1837	2	SORIANO, JEFFREY & DEVON 183 DONALDSON AVENUE RUTHERFORD, NJ 183 DONALDSON AVENUE	07070	300000 182400 482400	1543680	1543680 00	376393 376392	395207 395688	385900 385900
16 29	50X160 2S-F-2UL-UG .1837	2	TZANAVARIS, LAURA 179 DONALDSON AVE RUTHERFORD NJ 179 DONALDSON AVE	00660 07070	300000 213900 513900	1644480	1644480 00	400971 400970	421013 421526	411100 411100
16 30.01	40X110 2S-AL-1UL-UG .1010	2	VANTWEST,S D & ABEYASEKERA,N M 173 DONALDSON AVENUE RUTHERFORD, NJ 173 DONALDSON AVENUE	07070	276000 239000 515000	1648000	1648000 00	401829 401829	421914 422428	412000 412000

6399400

20478080

00

50000

20428080

9961268

10466812

10214000

Block No. Lot No. Qualification Account No.	Land Dimensions Building Description Additional Lots Acreage	Prop. Class	Owner's Name Address City State Property Location	Billing Code Zip Code	Land Improvement Exemption Net Total	2025 Property Tax Special Dist	2025 Total Tax Deduction Net Tax	Amt.Billed 2025 1st Q 2nd Q Total	2nd Half 2025 3rd Q 4th Q Total	Preliminary 2026 Tax 1st Q 2nd Q Total
16 30.02	40X110 2S-F-1UL-UG .1010	2	SANTAMARIA, JUAN & NATALIE 169 DONALDSON AVE RUTHERFORD, NJ 169 DONALDSON AVENUE	07070	276000 143500 419500	1342400	1342400 00	327315 327315 654630	343676 344094 687770	335600 335600 671200
16 30.04	55X92 2S-AL-1UL-AG .1162	2	OZKAYA, MERT & CANSU PAK 324 MONTROSS AVE RUTHERFORD, NJ 324 MONTROSS AVE	07070	271000 152600 423600	1355520	1355520 00	330514 330514 661028	347034 347458 694492	338900 338900 677800
16 30.05	55X92 2S-AL-1UL .1162	2	LEDWITH, JOHN & SUN LEE 328 MONTROSS AVE RUTHERFORD, NJ 328 MONTROSS AVE	07070 00672	271000 201600 472600	1512320	1512320 00	368747 368746 737493	387177 387650 774827	378100 378100 756200
17 1	60X100 2S-F-1UL-AG 2 .1377	2	CENTURION, DANIELLE ETAL 307 CARMITA AVE RUTHERFORD, NJ 307 CARMITA AVE	07070	275500 141100 416600	1333120	1333120 00	325053 325052 650105	341299 341716 683015	333300 333300 666600
17 3	50X100 1.5S-F-1UF-UG .1148	2	D'ARDUINI SANTE & GAIL 299 CARMITA AVE RUTHERFORD NJ 299 CARMITA AVE	07070	270800 160000 430800	1378560 W1	1378560 -25000 1353560	329882 329882 659764	346683 347113 693796	338400 338400 676800
17 3.01	50X100 2S-F-2UL .1148	2	DALY, THOMAS & JACQUELINE 303 CARMITA AVENUE RUTHERFORD, NJ 303 CARMITA AVE	07070	270800 239000 509800	1631360	1631360 00	397772 397772 795544	417653 418163 835816	407800 407800 815600
17 5.01	46X160 2S-AL-1UL .1690	2	RENAULT, FANNY & PERNO, RONALD JASON 206 DONALDSON AVENUE RUTHERFORD, NJ 206 DONALDSON AVENUE	07070	296800 68200 365000	1168000	1168000 00	284792 284791 569583	299026 299391 598417	292000 292000 584000
17 5.02	50X160 2S-AL-1UL-UG .1837	2	SVAN, PAUL MARTIN 204 DONALDSON AVE RUTHERFORD, NJ 204 DONALDSON AVE	07070	300000 165200 465200	1488640	1488640 00	362973 362972 725945	381115 381580 762695	372200 372200 744400
17 7	50X160 2S-F-1UL-UG .1837	2	DATWANI, LEELA 196 DONALDSON AVENUE RUTHERFORD, NJ 196 DONALDSON AVENUE	07070	300000 327200 627200	2007040	2007040 00	489373 489373 978746	513834 514460 1028294	501800 501800 1003600
17 7.01	50X160 .1837	2	DATWANI, LAVINA 192 DONALDSON AVE RUTHERFORD, NJ 192 DONALDSON AVENUE	07070	300000 352400 652400	2087680	2087680 00	495459 495459 990918	548055 548707 1096762	521900 521900 1043800
17 9	50X160 VL .1837	1	BECZ, JOHN J 21 AUTUMN VIEW LANE BRUNSWICK, ME 188 DONALDSON AVENUE	04011	300000 0 300000	960000	960000 00	234075 234075 468150	245775 246075 491850	240000 240000 480000
17 9.01	50X160 .1837	2	KENESKY, CRAIG 190 DONALDSON AVENUE RUTHERFORD, NJ 190 DONALDSON AVENUE	07070	300000 633000 933000	2985600	2985600 00	727974 727973 1455947	764360 765293 1529653	746400 746400 1492800
17 11	50X160 2S-AL-1UL-UG .1837	2	GUARINI, SHAUN & LYNCH, SHANNON 184 DONALDSON AVENUE RUTHERFORD, NJ 184 DONALDSON AVE	07070	300000 142200 442200	1415040	1415040 00	345027 345026 690053	362273 362714 724987	353800 353800 707600
17 12	50X160 2S-F-1UF-UG .1837	2	RASTEIRO, MIGUEL & MIGUEL, SUSANNE 180 DONALDSON AVE RUTHERFORD, NJ 180 DONALDSON AVE	07070	300000 158300 458300	1466560	1466560 00	357589 357588 715177	375463 375920 751383	366600 366600 733200

6916200

22131840

00

25000

22106840

10753083

11353757

11053600

Block No. Lot No. Qualification Account No.	Land Dimensions Building Description Additional Lots Acreage	Prop. Class	Owner's Name Address City State Property Location	Billing Code Zip Code	Land Improvement Exemption Net Total	2025 Property Tax Special Dist	2025 Total Tax Deduction Net Tax	Amt.Billed 2025 1st Q 2nd Q Total	2nd Half 2025 3rd Q 4th Q Total	Preliminary 2026 Tax 1st Q 2nd Q Total
17 13	50X160 1S-F-1UF-AG .1837	2	FINAN, CHRISTINE & MICHAEL K 178 DONALDSON AVE RUTHERFORD, NJ 178 DONALDSON AVE	07070	300000 189300 489300	1565760	1565760 00 1565760	381777 381776 763553	400859 401348 802207	391400 391400 782800
17 14	60X150 2S-F-2UL-UG .2066	2	AMORIM, MARCO & MELISSA 318 MONTROSS AVE RUTHERFORD, NJ 318 MONTROSS AVENUE	07070	289700 379400 669100	2141120	2141120 00 2141120	522066 522065 1044131	548160 548829 1096989	535300 535300 1070600
17 15	75X150 2S-S-1UL-UG .2583	2	GARCIA, GUILLERMO & MILDRED (CASTRO) - 51 MARGINAL RD RUTHERFORD, NJ 314 MONTROSS AVE	07070	300400 355700 656100	2099520	2099520 00 2099520	511922 511922 1023844	537510 538166 1075676	524900 524900 1049800
17 16	50X96 2S-F-1UL-AG .1102	2	D'EGIDIO, GIOVANNI & ANNA MARISA 295 CARMITA AVE RUTHERFORD, NJ 295 CARMITA AVE	07070	267900 143800 411700	1317440	1317440 00 1317440	321229 321229 642458	337285 337697 674982	329400 329400 658800
17 16.01	50X96 1S-B-1UF-AG .1102	2	GOLDSTEIN, A&K & GOLDSTEIN, R & R 289 CARMITA AVE RUTHERFORD, NJ 289 CARMITA AVE	00660 07070	267900 161200 429100	1373120	1373120 00 1373120	334806 334805 669611	351540 351969 703509	343300 343300 686600
17 16.02	60 X 91 2S-F-1UF-UG .1253	2	HANLEY, TIMOTHY 285 CARMITA AVE RUTHERFORD, NJ 285 CARMITA AVE	07070	272900 188700 461600	1477120	1477120 00 1477120	360164 360163 720327	378166 378627 756793	369300 369300 738600
17 19	2S-F-1UL .0000	2	HENNESSY, DENNIS M & JEANMARIE 221 W PASSAIC AVE RUTHERFORD, NJ 221 W PASSAIC AVE	07070	270000 175800 445800	1426560	1426560 00 1426560	347836 347835 695671	365222 365667 730889	356600 356600 713200
17 20	50X160 1S-AL-1US-AG .1837	2	CARNEY III, ROBERT E & DIANA A 217 W PASSAIC AVE RUTHERFORD, NJ 217 W PASSAIC AVE	07070	270000 293700 563700	1803840	1803840 00 1803840	439827 439827 879654	461811 462375 924186	451000 451000 902000
17 21	50X160 2S-F-2UL-UG .1837	15F	RIZZUTO, EDWARD & ARLENE 211 W. PASSAIC AVE. RUTHERFORD, NEW JERSEY 211 W PASSAIC AVE	07070	*EXEMPT*	00	00 00 00	00 00 00	00 00 00	00 00 00
17 22	50X160 2SFG .1837	2	BRITO, MIRLA & MEDINA, MANUEL 209 W PASSAIC AVENUE RUTHERFORD, NJ 209 W PASSAIC AVE	07070	270000 284200 554200	1773440	1773440 00 1773440	432415 432414 864829	454029 454582 908611	443400 443400 886800
17 23	50X160 1S-F-1US-AG .1837	2	KOREN, NICHOLAS JR L/T NICHOLAS & OLGA 205 W PASSAIC AVE RUTHERFORD, NJ 205 W PASSAIC AVE	07070	270000 134100 404100	1293120	1293120 00 1293120	315299 315299 630598	331059 331463 662522	323300 323300 646600
17 24.01	50X160 2S-S-1UL .1837	2	EUBANKS, LAURALYN 203 WEST PASSAIC AVENUE RUTHERFORD, NJ 203 W PASSAIC AVE	07070	270000 305900 575900	1842880	1842880 00 1842880	449346 449346 898692	471806 472382 944188	460700 460700 921400
17 24.02	50X160 2S-F-1U .1837	2	PATEL, ANUJ J & RUPAL A 199 W PASSAIC AVE RUTHERFORD, NJ 199 W PASSAIC AVE	07070	270000 516100 786100	2515520	2515520 00 2515520	613355 613354 1226709	644013 644798 1288811	628900 628900 1257800
17 26	50X160 2S-S-1UL-UG .1837	2	CASAL, FRANCISCO & CELESTE DOS SANTOS 195 W PASSAIC AVE RUTHERFORD, NJ 195 W PASSAIC AVE	01003 07070	270000 212000 482000	1542400	1542400 00 1542400	376081 376080 752161	394879 395360 790239	385600 385600 771200

Block No. Lot No. Qualification Account No.	Land Dimensions Building Description Additional Lots Acreage	Prop. Class	Owner's Name Address City State Property Location	Billing Code Zip Code	Land Improvement Exemption Net Total	2025 Property Tax Special Dist	2025 Total Tax Deduction Net Tax	Amt.Billed 2025 1st Q 2nd Q Total	2nd Half 2025 3rd Q 4th Q Total	Preliminary 2026 Tax 1st Q 2nd Q Total
17 27	50X160 2S-F-1UL-UG .1837	2	RICHARD, THOMAS C & ELEANORE C 191 W PASSAIC AVE RUTHERFORD, NJ 191 W PASSAIC AVE	07070	270000 220700 490700	1570240	V1 1570240 -25000 1545240	376619 376619 753238	395756 396246 792002	386300 386300 772600
17 29	60X100 2S-S-1UL .1377	2	JAGAR-WATSON, MARGARET 185 W PASSAIC AVE RUTHERFORD, NJ 185 W PASSAIC AVE	00154 07070	261000 260000 521000	1667200	1667200 00 1667200	406511 406510 813021	426829 427350 854179	416800 416800 833600
17 29.01	50X110 LT UG .1263	2	JAGAR-WATSON, MARGARET 185 W PASSAIC AVE RUTHERFORD NJ 189 W PASSAIC AVE	00154 07070	258800 10000 268800	860160	860160 00 860160	209732 209731 419463	220214 220483 440697	215000 215000 430000
17 30	50X100 2S-AL-1UL-UG .1148	2	FLORA, ARSENIO & MARIA 296 MONTROSS AVE RUTHERFORD, NJ 296 MONTROSS AVE	07070	270800 189200 460000	1472000	1472000 00 1472000	358915 358915 717830	376855 377315 754170	368000 368000 736000
17 31	2S-F-1UL-UG .0000	2	PONTI, GERALDINE & HYLAND, ROSEMARY 306 MONTROSS AVENUE RUTHERFORD, NJ 306 MONTROSS AVE	07070	295000 247500 542500	1736000	1736000 00 1736000	423286 423286 846572	444443 444985 889428	434000 434000 868000
18 1	75X130 2.5S-AL-1UL-UG .2238	2	BOUABIDI, OMAR & DEBRA L TRSTES 216 W PASSAIC AVE RUTHERFORD, NJ 216 WEST PASSAIC AVENUE	07070	273400 307400 580800	1858560	1858560 00 1858560	453170 453169 906339	475820 476401 952221	464600 464600 929200
18 1.01	75X104 2S-F-1UL-UG .1791	2	ALLAN, KATHERINE MACKAY ETAL 222 WEST PASSAIC AVE RUTHERFORD, NJ 222 W PASSAIC AVE	07070	264600 237700 502300	1607360	1607360 00 1607360	391920 391919 783839	411510 412011 823521	401800 401800 803600
18 1.02	50X100 2S-F-1UL-AG .1148	2	TARDIFF, GREGORY M. & ANGELA M. 269 CARMITA AVE RUTHERFORD, NJ 269 CARMITA AVE	00597 07070	266000 163100 429100	1373120	1373120 00 1373120	334806 334805 669611	351540 351969 703509	343300 343300 686600
18 2	50X154 2S-AL-1UL-UG .1768	2	JAHLRLING, OLIMPIA 212 W PASSAIC AVE RUTHERFORD NJ 212 W PASSAIC AVE	07070	264200 225100 489300	1565760	1565760 00 1565760	381777 381776 763553	400859 401348 802207	391400 391400 782800
18 3	50X154 2.5S-AL-2UL-UG .1768	2	TRINIDAD, CARMELO & DANIA 204 WEST PASSAIC AVE RUTHERFORD, NJ 204 W PASSAIC AVE	07070	264200 362400 626600	2005120	2005120 00 2005120	488905 488905 977810	513342 513968 1027310	501300 501300 1002600
18 3.01	50X154 2S-F-1UL .1768	2	ZUGAR, DEBORAH 208 WEST PASSAIC AVE RUTHERFORD, NJ 208 W PASSAIC AVE	00672 07070	264200 291800 556000	1779200	1779200 00 1779200	433819 433819 867638	455503 456059 911562	444800 444800 889600
18 4.01	75X154 2.5S-F-2UL .2652	2	BRADY, LYNDIA R. 198 W PASSAIC AVE RUTHERFORD NJ 198 W PASSAIC AVE	00660 07070	281500 295800 577300	1847360	1847360 00 1847360	450439 450438 900877	472953 473530 946483	461800 461800 923600
18 4.04	50X154 1.5S-B-1UF-UG .1768	2	CALOCINO, ROBERT & MARY FRANCES 200 W PASSAIC AVE RUTHERFORD NJ 200 W PASSAIC AVE	00660 07070	264200 172400 436600	1397120	1397120 00 1397120	340658 340657 681315	357684 358121 715805	349300 349300 698600
18 5	40X150 2S-AL-1UL-AG .1377	2	ZHENG, REN YONG & YU HONG JIANG 267 CARMITA AVENUE RUTHERFORD, NJ 267 CARMITA AVENUE	02640 07070	270700 131700 402400	1287680	1287680 00 1287680	313973 313972 627945	329667 330068 659735	321900 321900 643800

6883400

22026880

00

25000

22001880

10729051

11272829

11000600

Block No. Lot No. Qualification Account No.	Land Dimensions Building Description Additional Lots Acreage	Prop. Class	Owner's Name Address City State Property Location	Billing Code Zip Code	Land Improvement Exemption Net Total	2025 Property Tax Special Dist	2025 Total Tax Deduction Net Tax	Amt.Billed 2025 1st Q 2nd Q Total	2nd Half 2025 3rd Q 4th Q Total	Preliminary 2026 Tax 1st Q 2nd Q Total
18 5.01	40X150 2S-F-1UL-UG .1377	2	SMITH, ETHAN & LIBERTY 263 CARMITA AVE RUTHERFORD, NJ 263 CARMITA AVE	07070	270700 150000 420700	1346240	1346240 00	328252 328251	344658 345079	336600 336600
18 6.01	74X100 2S-AL-1UL-UG .1699	2	DAVIS, MICHAEL J & KRISTEN S 257 CARMITA AVE RUTHERFORD, NJ 257 CARMITA AVE	00672 07070	277400 137500 414900	1327680	1327680 00	323726 323726	339907 340321	331900 331900
18 6.02	50X74 2S-AL-1UL .0849	2	DRYSDALE, ANNE KATHLEEN & DAVID JAMES 221 HOLLISTER AVENUE RUTHERFORD, NJ 221 HOLLISTER AVE	07070	261800 192200 454000	1452800	1452800 00	354234 354233	371940 372393	363200 363200
18 7.01	47X158 1S-F-1UF-UG .1705	2	PURDY, WAYNE P.O. BOX 293 RUTHERFORD NJ 188 W PASSAIC AVE	07070	262900 197900 460800	1474560	1474560 00	359540 359539	377510 377971	368600 368600
18 7.02	75X158 2S-F-1UL-UG .2720	2	HYDE, RAY D. JR. & LESLIE A. AZIA 194 W PASSAIC AVE RUTHERFORD NJ 194 W PASSAIC AVE	01175 07070	282800 231900 514700	1647040	1647040 00	401595 401595	421668 422182	411800 411800
18 7.03	53X120 2S-F-1UL-UG .1460	2	SIENGSANAOH, CHAIWIN & SINITRA 282 MONTROSS AVE RUTHERFORD, NJ 282 MONTROSS AVE	00660 07070	284100 181000 465100	1488320	1488320 00	362895 362894	381033 381498	372100 372100
18 7.04	53X100 2S-F-1UL-AG .1217	2	DETITTA, STEPHEN & JEAN 284 MONTROSS AVE. RUTHERFORD, NJ 284 MONTROSS AVE	07070	270000 237500 507500	1624000	1624000 00	395977 395977	415770 416276	406000 406000
18 7.05	53X100 1S-F-1US-AG .1217	2	LANZA, MARIEL & MAYRA 180 W PASSAIC AVE RUTHERFORD, NJ 180 W PASSAIC AVE	07070	255800 309400 565200	1808640	1808640 00	440998 440997	463040 463605	452200 452200
18 7.06	53X100 1S-F-1US-AG .0000	2	DELL'AQUILA, FERDINALD & PATRICIA 184 WEST PASSAIC AVENUE RUTHERFORD, NJ 184 WEST PASSAIC AVENUE	00660 07070	275300 174700 450000	1440000	1440000 00	351113 351112	368663 369112	360000 360000
18 8	55X154 2S-F-1UL-UG .1944	2	MURTHA, KEVIN & SHARI F 219 HOLLISER AVE RUTHERFORD, NJ 219 HOLLISTER AVE	07070	297300 167800 465100	1488320	1488320 00	362895 362894	381033 381498	372100 372100
18 8.01	60X154 2S-F-1UL-UG .2121	2	TULLY, PATRICK & DAWN 215 HOLLISTER AVE RUTHERFORD, NJ 215 HOLLISTER AVE	07070	301200 298800 600000	1920000	1920000 00	468150 468150	491550 492150	480000 480000
18 8.02	60X154 2S-F-1UL-UG .2121	2	O'LEARY, MICHAEL 209 HOLLISTER AVE RUTHERFORD, NJ 209 HOLLISTER AVE	00154 07070	301200 403600 704800	2255360	2255360 00	549921 549920	577407 578112	563800 563800
18 8.03	50X154 2S-AL-1UL-UG .1768	2	OSTROV, COURTNEY & NEAL 205 HOLLISTER AVE RUTHERFORD, NJ 205 HOLLISTER AVE	07070	293500 152100 445600	1425920	1425920 00	347680 347679	365058 365503	356500 356500
18 8.04	50X154 2S-F-1UL-UG .1768	2	CERULLI, PATRICK & CARRIE 203 HOLLISTER AVE RUTHERFORD, NJ 203 HOLLISTER AVE	07070	293500 276500 570000	1824000	1824000 00	444743 444742	466973 467542	456000 456000

7038400

22522880

00

00

22522880

10983428

11539452

11261600

Block No. Lot No. Qualification Account No.	Land Dimensions Building Description Additional Lots Acreage	Prop. Class	Owner's Name Address City State Property Location	Billing Code Zip Code	Land Improvement Exemption Net Total	2025 Property Tax Special Dist	2025 Total Tax Deduction Net Tax	Amt.Billed 2025 1st Q 2nd Q Total	2nd Half 2025 3rd Q 4th Q Total	Preliminary 2026 Tax 1st Q 2nd Q Total
18 10	75X150 2S-S-1UL-UG .2583	2	ANDERSON, MATTHEW & DINH, MAI-ANH 280 MONTROSS AVE RUTHERFORD, NJ 07070 280 MONTROSS AVENUE	07070	317100 298900 616000	1971200	1971200 00 1971200	480634 480634 961268	504658 505274 1009932	492800 492800 985600
18 10.01	75X150 2.5S-B-AE-UG .2583	2	KALB, NEIL A. & CAROL J. SIMPSON 270 MONTROSS AVE. RUTHERFORD, NJ 07070 270 MONTROSS AVE	00672 07070	317100 262300 579400	1854080	1854080 00 1854080	452077 452077 904154	474674 475252 949926	463500 463500 927000
18 10.02	60X150 2.5S-AL-1UL-UG .2066	2	NELSON, DONALD & BENJAMIN KALEMBA 195 HOLLISTER AVENUE RUTHERFORD, NJ 07070 195 HOLLISTER AVE	00154 07070	300000 249100 549100	1757120	1757120 00 1757120	428436 428435 856871	449850 450399 900249	439300 439300 878600
18 10.03	60X150 2S-F-1UL-UG .2066	2	SOLOMON, DAVID & GLORIA 199 HOLLISTER AVE. RUTHERFORD, NEW JERSEY 07070 199 HOLLISTER AVE	07070	300000 270600 570600	1825920	1825920 00 1825920	445211 445211 890422	467464 468034 935498	456500 456500 913000
19 1	50X100 2S-F-1UL .1148	2	BELLOTTI, GERALD & JOAN M 253 CARMITA AVE RUTHERFORD NJ 07070 253 CARMITA AVE	07070	266000 229100 495100	1584320	1584320 00 1584320	386302 386302 772604	405611 406105 811716	396100 396100 792200
19 1.01	50X100 1.5S-B-1UL-AG .1148	2	200 JUDSON AVENUE LLC 249 CARMITA AVE RUTHERFORD, NJ 07070 249 CARMITA AVE	07070	266000 193200 459200	1469440	1469440 00 1469440	358291 358291 716582	376200 376658 752858	367400 367400 734800
19 2	48X135 2S-F-1UL-UG .1488	2	BURKE, JOHN P & LORI A 240 PROSPECT PL RUTHERFORD, NJ 07070 240 PROSPECT PLACE	00660 07070	287600 147500 435100	1392320	1392320 00 1392320	339487 339487 678974	356456 356890 713346	348100 348100 696200
19 2.01	50X135 2S-AL-2UL-UG .1550	2	MAGAZINOV, ANDREY 247 CARMITA AVE RUTHERFORD, NJ 07070 247 CARMITA AVENUE	07070	274300 115700 390000	1248000	1248000 00 1248000	304298 304297 608595	319508 319897 639405	312000 312000 624000
19 2.02	60X135 2S-F-1UL-UG .1860	2	VALLEJO, JORGE E & VALERIE 243 CARMITA AVE RUTHERFORD, NJ 07070 243 CARMITA AVE	00672 07070	280700 170000 450700	1442240	1442240 00 1442240	351659 351659 703318	369236 369686 738922	360600 360600 721200
19 2.03	67X135 2S-F-2UL-UG .2076	2	HAUSER, SCOTT R. & PATRICIA 241 CARMITA AVE RUTHERFORD, NJ 07070 241 CARMITA AVE	00660 07070	285200 208700 493900	1580480	1580480 00 1580480	385366 385365 770731	404628 405121 809749	395100 395100 790200
19 2.04	45X140 2S-F-1UL-UG .1446	2	PALMER, SCOTT & ALYSON 238 PROSPECT PLACE RUTHERFORD, NJ 07070 238 PROSPECT PLACE	07070	272200 197200 469400	1502080	1502080 00 1502080	366250 366249 732499	384556 385025 769581	375500 375500 751000
19 3	45X135 2S-AL-1UL-UG .1395	2	GREENE, TIMOTHY & SHAHADI, KIMBERLY 234 PROSPECT PL RUTHERFORD, NJ 07070 234 PROSPECT PLACE	07070	271100 168700 439800	1407360	1407360 00 1407360	343154 343154 686308	360306 360746 721052	351800 351800 703600
19 3.01	49X135 2S-F-1UL-UG .1519	2	FLOCK, JOSEPH & LYDIA A. 231 CARMITA AVE RUTHERFORD NJ 07070 231 CARMITA AVE	01175 07070	260000 206500 466500	1492800	1492800 00 1492800	363987 363987 727974	382180 382646 764826	373200 373200 746400
19 3.02	60X135 2S-F-1UL-UG .1860	2	LETSCH, DENNIS & MARGARET 228 PROSPECT PLACE RUTHERFORD NJ 07070 228 PROSPECT PLACE	02640 07070	295500 229500 525000	1680000 v1	1680000 -25000 1655000	403382 403381 806763	423856 424381 848237	413800 413800 827600

6939800

22207360

00

25000

22182360

10817063

11365297

11091400

Block No. Lot No. Qualification Account No.	Land Dimensions Building Description Additional Lots Acreage	Prop. Class	Owner's Name Address City State Property Location	Billing Code Zip Code	Land Improvement Exemption Net Total	2025 Property Tax Special Dist	2025 Total Tax Deduction Net Tax	Amt.Billed 2025 1st Q 2nd Q Total	2nd Half 2025 3rd Q 4th Q Total	Preliminary 2026 Tax 1st Q 2nd Q Total
19 6	53X135 2S-AL-1UL-UG .1643	2	GASIOR, TOMASZ & KAROLINA 227 CARMITA AVENUE RUTHERFORD, NJ 227 CARMITA AVE	07070	262400 147600 410000	1312000	1312000 00 1312000	319903 319902 639805	335893 336302 672195	328000 328000 656000
19 7	50X135 2S-F-1UL .1550	2	RUSSELL, DOUGLAS W II & KERRI L 225 CARMITA AVENUE RUTHERFORD, NJ 225 CARMITA AVE	07070	274300 45700 320000	1024000	1024000 00 1024000	249680 249680 499360	262160 262480 524640	256000 256000 512000
19 15	70X109 3S-AL-2UL .1752	2	MOLINA, GLENDA 224 HOLLISTER AVE RUTHERFORD, NJ 224 HOLLISTER AVE	07070	293200 406800 700000	2240000	2240000 00 2240000	546175 546175 1092350	573475 574175 1147650	560000 560000 1120000
19 15.04	50X109 2S-F-1UL-UG .1251	2	SCAGLIONE, FRANK & LEANNE 238 HOLLISTER AVE RUTHERFORD, NJ 238 HOLLISTER AVE	00154 07070	282200 272800 555000	1776000	1776000 00 1776000	433039 433039 866078	454684 455238 909922	444000 444000 888000
19 17	50X100 2.00LT 2S-AL-1UL-UG .1148	2	MACDONALD, DAVID & VICTORIA 240 HOLLISTER AVE RUTHERFORD, NJ 240 HOLLISTER AVE	07070	280000 180400 460400	1473280	1473280 00 1473280	359227 359227 718454	377183 377643 754826	368300 368300 736600
19 24	49X119 2S-S-1UL-UG .1339	2	FECANIN, GEORGE & KIM 255 FAIRVIEW AVE RUTHERFORD, NJ 255 FAIRVIEW AVE	00660 07070	284200 258200 542400	1735680	1735680 00 1735680	423208 423207 846415	444362 444903 889265	433900 433900 867800
19 25	50X119 2S-F-1UL-UG .1366	2	KOZEL, WAYNE L 251 FAIRVIEW AVE RUTHERFORD, NJ 251 FAIRVIEW AVE	07070	284800 127800 412600	1320320	1320320 00 1320320	321932 321931 643863	338022 338435 676457	330100 330100 660200
19 26	50X119 1.5S-S-1UF-UG .1366	2	GOLZ, WILLIAM M & SUSAN BRYDON ETAL 249 FAIRVIEW AVENUE RUTHERFORD, NJ 249 FAIRVIEW AVE	07070	284800 225200 510000	1632000	1632000 00 1632000	397928 397927 795855	417818 418327 836145	408000 408000 816000
19 27	50X119 2S-B-1UL-UG .1366	2	WESTERVELT, TIMOTHY ROBERT ETAL 245 FAIRVIEW AVENUE RUTHERFORD, NJ 245 FAIRVIEW AVE	07070	284800 65200 350000	1120000	1120000 00 1120000	273088 273087 546175	286738 287087 573825	280000 280000 560000
19 28	71X120 2S-F-1UL-UG .1956	2	BROWN, DENNIS NEIL & CONWAY, DIANE 216 PROSPECT PL RUTHERFORD, NJ 216 PROSPECT PLACE	01175 07070	297600 241100 538700	1723840	1723840 v1 -25000 1698840	414071 414071 828142	435080 435618 870698	424700 424700 849400
19 30.01	60X135 2S-F-1UL .1860	2	ANDERSON, DIANNE&JD MCCAULEY 220 PROSPECT PL RUTHERFORD, NJ 220 PROSPECT PLACE	07070	280700 148600 429300	1373760	1373760 00 1373760	334962 334961 669923	351704 352133 703837	343400 343400 686800
19 31	60X135 2S-F-1UL-UG .1860	2	MARIANO, CHARLENE 224 PROSPECT PL RUTHERFORD, NJ 224 PROSPECT PLACE	07070	295500 204500 500000	1600000	1600000 00 1600000	390125 390125 780250	409625 410125 819750	400000 400000 800000
19.01 1	50X111 2S-F-1UL-UG .1274	2	BEDNARZ, HELEN 219 PROSPECT PLACE RUTHERFORD NJ 219 PROSPECT PLACE	07070	282700 118200 400900	1282880	1282880 s1 -25000 1257880	306553 306552 613105	322187 322588 644775	314500 314500 629000
19.01 1.01	80X111 2S-F-1UL-UG .2039	2	KHACHADOURIAN, ARMEN 1316 SILVER HAWK WAY CHULA VISTA, CA 225 PROSPECT PLACE	00660 91915	299400 290600 590000	1888000	1888000 00 1888000	460348 460347 920695	483358 483947 967305	472000 472000 944000

6719300

21501760

00

50000

21451760

10460470

10991290

10725800

Block No. Lot No. Qualification Account No.	Land Dimensions Building Description Additional Lots Acreage	Prop. Class	Owner's Name Address City State Property Location	Billing Code Zip Code	Land Improvement Exemption Net Total	2025 Property Tax Special Dist	2025 Total Tax Deduction Net Tax	Amt.Billed 2025 1st Q 2nd Q Total	2nd Half 2025 3rd Q 4th Q Total	Preliminary 2026 Tax 1st Q 2nd Q Total
19.01 2	75X111 1.5S-S-1UL-UG .1911	2	GREY, KHANH (H) 241 PROSPECT PL RUTHERFORD, NJ 241 PROSPECT PLACE	07070	296600 226800 523400	1674880	1674880 00	408383 408383 816766	428796 429318 858114	418700 418700 837400
19.01 3	75X110 2.5S-BT-F-1U-UG .1894	2	KARADIMOS, MARIA & S L/E E. DEMETROULES 233 PROSPECT PL RUTHERFORD, NJ 233 PROSPECT PLACE	07070	296300 300700 597000	1910400	1910400 00	465810 465809 931619	489092 489689 978781	477600 477600 955200
19.01 3.01	50X111 2S-AL-1UL .1274	2	BERRY, ROBERT & MARGARET MURPHY 231 PROSPECT PLACE RUTHERFORD NJ 231 PROSPECT PLACE	07070	282700 126900 409600	1310720	1310720 00	319591 319590 639181	335565 335974 671539	327700 327700 655400
19.01 3.02	1.9545 AC. 1S-AL-AE 1.9545	15B	FELICIAN COLLEGE OF LODI 262 S. MAIN STREET LODI, NEW JERSEY 230 MONTROSS AVE	07644	*EXEMPT*	00	00 00 00	00 00 00	00 00 00	00 00 00
19.01 9	48X100 2S-S-AE .1102	2	AGAIBY, KAMEL W. & MAKAR, SOAD F. 200 HOLLISTER AVE. RUTHERFORD, NJ 200 HOLLISTER AVE	07070	277200 227700 504900	1615680	1615680 00	393949 393948 787897	413639 414144 827783	403900 403900 807800
19.01 10	75X100 .1722	2	KAKADIA, VINOD 198 HOLLISTER AVE RUTHERFORD, NJ 198 HOLLISTER AVENUE	07070	315000 520000 835000	2672000	2672000 00	662511 662510 1325021	673072 673907 1346979	668000 668000 1336000
19.01 10.01	75X100 .1722	2	FERRELL, ROBERT J ETALS 196 HOLLISTER AVE RUTHERFORD, NJ 196 HOLLISTER AVENUE	07070	315000 560000 875000	2800000	2800000 00	682719 682719 1365438	716844 717718 1434562	700000 700000 1400000
19.01 11	60X100 2S-F-2UL-UG .1377	2	HENEIN, PETER 200 HOLLISTER AVE RUTHERFORD, NJ 204 HOLLISTER AVE	07070	294000 171000 465000	1488000	1488000 00	362817 362816 725633	380951 381416 762367	372000 372000 744000
19.01 12	50X100 2S-AL-1UL .1148	2	CASADONTE, THOMAS D. & TERESA L. 208 HOLLISTER AVE RUTHERFORD, NJ 208 HOLLISTER AVE	07070	280000 310000 590000	1888000	1888000 00	460348 460347 920695	483358 483947 967305	472000 472000 944000
19.01 13	60X100 2S-BF-1UL-AG .1377	2	BRADLEY, RYAN & DINA 210 HOLLISTER AVE RUTHERFORD, NJ 210 HOLLISTER AVE	07070	285000 230000 515000	1648000	1648000 00	401829 401829 803658	421914 422428 844342	412000 412000 824000
19.01 18	50X119 2S-BF-1UL-UG .1366	2	CAMPOS, GUILLERMO E & LILIAN CABELLO 231 FAIRVIEW AVENUE RUTHERFORD, NJ 231 FAIRVIEW AVE	07070	284800 275800 560600	1793920	1793920 00	437409 437408 874817	459271 459832 919103	448500 448500 897000
19.01 19	69X119 2.5S-S-1UL .1885	2	SILENO, NICHOLAS & VERONICA 227 FAIRVIEW AVE RUTHERFORD NJ 227 FAIRVIEW AVE	07070	296100 223900 520000	1664000	1664000 -25000	399480 399480 798960	419760 420280 840040	409800 409800 819600
19.01 20	50X120 .1377	2	PISCIOTTA, STEVE & LISA 223 FAIRVIEW AVENUE RUTHERFORD, NJ 223 FAIRVIEW AVE	07070	294000 223900 517900	1657280	1657280 00	404092 404091 808183	424290 424807 849097	414300 414300 828600
19.01 21	50X119 2S-F-1UAE-UG .1366	2	CLARE, GARY & SUSAN 221 FAIRVIEW AVE. RUTHERFORD, NJ 221 FAIRVIEW AVE	07070	293300 141700 435000	1392000	1392000 00	339409 339409 678818	356374 356808 713182	348000 348000 696000

7348400 23514880 00 25000 23489880 11476686 12013194 11745000

Block No. Lot No. Qualification Account No.	Land Dimensions Building Description Additional Lots Acreage	Prop. Class	Owner's Name Address City State Property Location	Billing Code Zip Code	Land Improvement Exemption Net Total	2025 Property Tax Special Dist	2025 Total Tax Deduction Net Tax	Amt.Billed 2025 1st Q 2nd Q Total	2nd Half 2025 3rd Q 4th Q Total	Preliminary 2026 Tax 1st Q 2nd Q Total
19.01 22	2.5S-S-AE .0000	15D	ST.ANTONIOUS & ST.MINA COPTIC ORT.CH 220 MONTROSS AVE. RUTHERFORD, NJ 220 MONTROSS AVE	07070	*EXEMPT*	00	00 00 00	00 00 00	00 00 00	00 00 00
20 1	49X110 2S-S-1UL-UG .1237	2	SCHEPISI, MARK & LAURA 254 FAIRVIEW AVE RUTHERFORD, NJ 254 FAIRVIEW AVE	00660 07070	281900 300800 582700	1864640	1864640 00 1864640	454652 454652 909304	477377 477959 955336	466200 466200 932400
20 2	48X110 2S-F-1UL .1212	2	KELLY, DONNA A & DANIEL P MACARTHUR 252 FAIRVIEW AVE RUTHERFORD, NJ 252 FAIRVIEW AVE	00154 07070	281400 125200 406600	1301120	1301120 00 1301120	317250 317250 634500	333107 333513 666620	325300 325300 650600
20 3	76X110 2.5S-F-1UL-UG .1919	2	NICODEMO, ANTHONY & JENNIFER 250 FAIRVIEW AVENUE RUTHERFORD, NJ 250 FAIRVIEW AVENUE	07070	296800 275800 572600	1832320	1832320 00 1832320	446772 446771 893543	469102 469675 938777	458100 458100 916200
20 4	48X110 2S-F-1UL-UG .1212	2	MARCHESANI, DANTE & ROMY 246 FAIRVIEW AVE RUTHERFORD, NJ 246 FAIRVIEW AVE	06763 07070	281400 168600 450000	1440000	1440000 00 1440000	351113 351112 702225	368663 369112 737775	360000 360000 720000
20 6	68X110 2S-ALB-1UL-UG .1717	2	GUENTHER, MICHELE 204 PROSPECT PL RUTHERFORD, NJ 204 PROSPECT PLACE	00672 07070	292400 265800 558200	1786240	1786240 00 1786240	435536 435535 871071	457306 457863 915169	446600 446600 893200
20 7	49X110 2S-S-1UL .1237	2	KUZNIA, ADAM G & LAUREN 23 ALWYN TERRACE RUTHERFORD, NJ 23 ALWYN TERRACE	07070	281900 176900 458800	1468160	1468160 00 1468160	357979 357979 715958	375872 376330 752202	367000 367000 734000
20 8	48X110 1S-AL-1U2-AG .1212	2	BHARATHAN, KASTHURIRENGAN & HARINI 17 ALWYN TERR RUTHERFORD, NJ 17 ALWYN TERRACE	07070	281400 208200 489600	1566720	1566720 00 1566720	382011 382010 764021	401105 401594 802699	391700 391700 783400
20 9	50X110 2S-AL-1UL-AG .1263	2	SCHWING, CATHRYN TRSTE 15 ALWYN TERRACE RUTHERFORD, NJ 15 ALWYN TERRACE	07070	282500 220000 502500	1608000	1608000 00 1608000	392076 392076 784152	411673 412175 823848	402000 402000 804000
20 10.02	46X110 1S-F-1UF-AG .1162	2	O'BRIEN, MATTHEW T 9 ALWYN TERR RUTHERFORD, NJ 9 ALWYN TERRACE	07070	280300 106200 386500	1236800	1236800 00 1236800	301567 301567 603134	316640 317026 633666	309200 309200 618400
20 11	48X110 2.5S-BF-1UL-AG .1212	2	FRITSCH EG JR & SUSAN & LINDA & STEVEN 5 ALWYN TERRACE RUTHERFORD, NJ 5 ALWYN TERRACE	07070	281400 207300 488700	1563840	1563840 00 1563840	381309 381308 762617	400367 400856 801223	391000 391000 782000
20 12	48X110 2.5S-F-1UL-UG .1212	2	MORSELLA, MARCO & MELISSA ZEHNER 190 PROSPECT PL RUTHERFORD, NJ 190 PROSPECT PLACE	07070	281400 241600 523000	1673600	1673600 00 1673600	408071 408071 816142	428468 428990 857458	418400 418400 836800
21 1 LT A VEE	125X42 2S-F-1UL-UG .1205	2	VEE, CHERYL WRIGHT 205 PROSPECT PLACE RUTHERFORD, NJ 205 PROSPECT PLACE	L/E A VEE 07070	281200 177200 458400	1466880	1466880 00 1466880	357667 357666 715333	375545 376002 751547	366700 366700 733400
21 2	47X125 2S-F-1UL .1349	2	TIMMONS, MICHAEL ANDREW ETAL 226 FAIRVIEW AVENUE RUTHERFORD, NJ 226 FAIRVIEW AVE	07070	284400 139800 424200	1357440	1357440 00 1357440	330982 330982 661964	347526 347950 695476	339400 339400 678800

6301800

20165760

00

00

20165760

9833964

10331796

10083200

Block No. Lot No. Qualification Account No.	Land Dimensions Building Description Additional Lots Acreage	Prop. Class	Owner's Name Address City State Property Location	Billing Code Zip Code	Land Improvement Exemption Net Total	2025 Property Tax Special Dist	2025 Total Tax Deduction Net Tax	Amt.Billed 2025 1st Q 2nd Q Total	2nd Half 2025 3rd Q 4th Q Total	Preliminary 2026 Tax 1st Q 2nd Q Total
21 3.01	52X132 2S-S-1UL-UG .1576	2	MACKEREY, JOHN J& 158 MONTROSS CO 158 MONTROSS AVENUE RUTHERFORD, NJ 158 MONTROSS AVENUE	07070	290800 204100 494900	1583680	1583680 00 1583680	386146 386146 772292	405447 405941 811388	395900 395900 791800
21 3.02	82 X 100 2S-F-1UL .1882	2	SAVALIA, NILESH & VIMAL 150 MONTROSS AVE RUTHERFORD, NJ 150 MONTROSS AVE	07070	302600 239600 542200	1735040	1735040 00 1735040	423052 423051 846103	444198 444739 888937	433800 433800 867600
21 3.03	50 X 100 1.5S-F-1UF-AG .1148	2	SHAH, DINESH & BHARATI 191 WASHINGTON AVENUE RUTHERFORD, NJ 241 UNION AVE	02640 07070	252000 162700 414700	1327040	1327040 00 1327040	323570 323570 647140	339743 340157 679900	331800 331800 663600
21 3.05	45X125 2S-AL-1UL-AG .1291	2	LAI, HAobo & YANTING WU 222 FAIRVIEW AVENUE RUTHERFORD, NJ 222 FAIRVIEW AVENUE	02640 07070	283100 256400 539500	1726400	1726400 00 1726400	420945 420945 841890	441986 442524 884510	431600 431600 863200
21 3.07	50X147 1S-B-1US-AG .1687	2	ESPINEL, ALFREDO & IVONNE 218 FAIRVIEW AVE RUTHERFORD, NJ 218 FAIRVIEW AVE	07070	312900 290100 603000	1929600	1929600 00 1929600	470491 470491 940982	494008 494610 988618	482400 482400 964800
21 3.08	50X125 1S-F-1UL-AG .1435	2	RODRIGUEZ, CAMILO & ROSA 214 FAIRVIEW AVE RUTHERFORD, NJ 214 FAIRVIEW AVE	07070	297500 201600 499100	1597120	1597120 00 1597120	389423 389423 778846	408888 409386 818274	399300 399300 798600
21 3.10	87X60 2S-AL-1UL-AG .1198	15B	MAKAR, SAID 208 MONTROSS AVE RUTHERFORD, NJ 208 MONTROSS AVE	07070	*EXEMPT*	00	00 00 00	00 00 00	00 00 00	00 00 00
21 3.12	39X110 2S-AL-1UL-AG .0985	2	NODARSE, CARLOS & GEORGINA 204 MONTROSS AVE RUTHERFORD, NJ 204 MONTROSS AVE	00154 07070	256600 178700 435300	1392960	1392960 00 1392960	339643 339643 679286	356620 357054 713674	348200 348200 696400
21 3.13	50X100 1S-B-1UL-AG .1148	2	SOKHAN, OLEH & OLHA 210 FAIRVIEW AVE RUTHERFORD, NJ 210 FAIRVIEW AVE	00660 07070	280000 257800 537800	1720960	1720960 00 1720960	419619 419618 839237	440593 441130 881723	430200 430200 860400
21 4	79X215 2.5S-AL-1UL-UG .3899	2	ANZALONE, STEPHEN & L NEMEC 200 MONTROSS AVENUE RUTHERFORD, NJ 200 MONTROSS AVE	07070	344300 330200 674500	2158400	2158400 00 2158400	526279 526279 1052558	552584 553258 1105842	539600 539600 1079200
21 4.01	1.0370 AC 2S-S-AE 1.0370	15D	CANAAN PRESBYTERIAN CHURCH OF NJ 245 UNION AVE RUTHERFORD, NJ 245 UNION AVENUE	07070	*EXEMPT*	00	00 00 00	00 00 00	00 00 00	00 00 00
21 5	75X215 2.5S-F-1UL .3702	2	IMBORNONE, PETER & DEBRA ANN HANLEY 194 MONTROSS AVENUE RUTHERFORD NJ 194 MONTROSS AVENUE	07070	340200 330300 670500	2145600	2145600 00 2145600	523158 523158 1046316	549307 549977 1099284	536400 536400 1072800
21 6	75X216 3S-AL-AE-UG .3719	2	KIM, SUNGSOO & JIYOUNG ROH 188 MONTROSS AVE RUTHERFORD, NJ 188 MONTROSS AVE	00597 07070	340600 582200 922800	2952960	2952960 00 2952960	720015 720015 1440030	756004 756926 1512930	738200 738200 1476400
21 7.01	57X88 2S-F-1UL .1152	2	SALZANO, MICHAEL L. & KATHLEEN 5 CIRCLE LANE RUTHERFORD NJ 5 CIRCLE LANE	07070	280300 119700 400000	1280000 v1	1280000 -25000 1255000	305850 305850 611700	321450 321850 643300	313800 313800 627600

6734300

21549760

00

25000

21524760

10496380

11028380

10762400

Block No. Lot No. Qualification Account No.	Land Dimensions Building Description Additional Lots Acreage	Prop. Class	Owner's Name Address City State Property Location	Billing Code Zip Code	Land Improvement Exemption Net Total	2025 Property Tax Special Dist	2025 Total Tax Deduction Net Tax	Amt.Billed 2025 1st Q 2nd Q Total	2nd Half 2025 3rd Q 4th Q Total	Preliminary 2026 Tax 1st Q 2nd Q Total
21 7.02	2S-F-1UL-AG .0000	2	PEZZOLLA, F. & LEMBO, R. 4 CIRCLE LANE RUTHERFORD NJ 4 CIRCLE LANE	00660 07070	293200 310000 603200	1930240	1930240 00	470647 470647 941294	494172 494774 988946	482600 482600 965200
21 7.03	2S-AL-1UL .0000	2	VYAS, PURVIN & KRUTI 3 CIRCLE LANE RUTHERFORD, NJ 3 CIRCLE LANE	07070	280600 94400 375000	1200000	1200000 00	292594 292594 585188	307219 307593 614812	300000 300000 600000
21 7.04	2S-F-1UL .0000	2	WILLIS, TIMOTHY J & SUSAN B 2 CIRCLE LN RUTHERFORD, NJ 2 CIRCLE LANE	07070	290400 318300 608700	1947840	1947840 00	474939 474938 949877	498677 499286 997963	487000 487000 974000
21 7.05	57X88 2S-F-1UL-AG .1152	2	NEEL, JENNIFER JUNE 1 CIRCLE LANE RUTHERFORD, NJ 1 CIRCLE LANE	07070	280300 214300 494600	1582720	1582720 00	385912 385912 771824	405201 405695 810896	395700 395700 791400
21 8	50X135 1S-F-1US-AG .1550	2	GAVRILOV, ANATOLI & ELICA 193 PROSPECT PLACE RUTHERFORD, NJ 193 PROSPECT PLACE	07070	288800 41200 330000	1056000	1056000 00	257483 257482 514965	270353 270682 541035	264000 264000 528000
21 9	50X135 2.5S-AL-1UL-UG .1550	2	LANZ, LINDA L 189 PROSPECT PL RUTHERFORD, NJ 189 PROSPECT PLACE	00316 07070	288800 151100 439900	1407680	1407680 00	343232 343232 686464	360388 360828 721216	351900 351900 703800
21 10	50X135 .155ACRES 2S-F-1UL-UG .1550	2	PUROHIT, JITESHKUMAR & SHIMLA J 187 PROSPECT PLACE RUTHERFORD, NJ 187 PROSPECT PLACE	07070	288800 396200 685000	2192000	2192000 00	534472 534471 1068943	561186 561871 1123057	548000 548000 1096000
21 11	50X135 2S-BT-1U-UG .1550	2	CARTWRIGHT, KEVIN & ANDREA 185 PROSPECT PLACE RUTHERFORD, NJ 185 PROSPECT PLACE	07070	288800 511600 800400	2561280	2561280 00	624512 624512 1249024	655728 656528 1312256	640300 640300 1280600
21 12	50X135 1.5S-F-1UL .1550	2	BOLASCI, ANTHONY & JANET 181 PROSPECT PLACE RUTHERFORD NJ 181 PROSPECT PLACE	07070	288800 143700 432500	1384000	1384000 00	337459 337458 674917	354326 354757 709083	346000 346000 692000
21 13	54X135 2S-F-1UL .1674	2	PLANT, ROBERT & BARBARA 175 PROSPECT PLACE RUTHERFORD, NJ 175 PROSPECT PLACE	07070	291500 278100 569600	1822720	1822720 00	444431 444430 888861	466645 467214 933859	455700 455700 911400
21 13.03	47X125 2S-BF-1UL-AG .1349	2	GREER, CAROLYN & JOHN P 171 PROSPECT PL RUTHERFORD, NJ 171 PROSPECT PLACE	07070	284400 313200 597600	1912320	1912320 00	466278 466277 932555	489584 490181 979765	478100 478100 956200
21 14.02	50X113 .1297	2	FORSYTH, NANCY 167 PROSPECT PL RUTHERFORD, NJ 167 PROSPECT PLACE	00660 07070	283200 110300 393500	1259200	1259200 00	307029 307028 614057	322375 322768 645143	314800 314800 629600
21 15.02	46X105 1S-B-1UL-AG .1109	2	DIACHUK, V R & U M 163 PROSPECT PLACE RUTHERFORD NJ 163 PROSPECT PLACE	07070	277600 103600 381200	1219840	1219840 00	297432 297431 594863	312298 312679 624977	305000 305000 610000
21 16.02	50X97 2S-AL-1UL .1113	2	LEONARD, ROBERT D & JUDITH 157 PROSPECT PL RUTHERFORD, NJ 157 PROSPECT PLACE	00154 07070	277900 230200 508100	1625920	1625920 00	396445 396445 792890	416261 416769 833030	406500 406500 813000

7219300

23101760

00

00

23101760

11265722

11836038

11551200

Block No. Lot No. Qualification Account No.	Land Dimensions Building Description Additional Lots Acreage	Prop. Class	Owner's Name Address City State Property Location	Billing Code Zip Code	Land Improvement Exemption Net Total	2025 Property Tax Special Dist	2025 Total Tax Deduction Net Tax	Amt.Billed 2025 1st Q 2nd Q Total	2nd Half 2025 3rd Q 4th Q Total	Preliminary 2026 Tax 1st Q 2nd Q Total
21 17.01	56X89 2S-AL-1UL-AG .1144	2	MINUTILLO, NICHOLAS ETAL 153 PROSPECT PL RUTHERFORD, NJ 153 PROSPECT PLACE	07070	279800 181600 461400	1476480	1476480 00	360008 360007 720015	378002 378463 756465	369100 369100 738200
21 19	65X132 2S-B-1UL-UG .1970	2	KLEBANOV, DMITRY 174 MONTROSS AVENUE RUTHERFORD, NJ 174 MONTROSS AVE	07070	299900 216600 516500	1652800	1652800 00	403000 402999 805999	423143 423658 846801	413200 413200 826400
21 20	85X132 2S-BF-1UL-AG .2576	2	FORKE, DENNIS & MARTHA 162 MONTROSS AVENUE RUTHERFORD, NJ 162 MONTROSS AVE	00660 07070	316900 325400 642300	2055360	2055360 00	501155 501154 1002309	526205 526846 1053051	513800 513800 1027600
21.01 1	49X99 2S-S-1UL-UG .1114	2	BALCHAN, KURT P & ROBYN N 22 ALWYN TERRACE RUTHERFORD, NJ 22 ALWYN TERRACE	07070	277900 122100 400000	1280000	1280000 00	312100 312100 624200	327700 328100 655800	320000 320000 640000
21.01 2	72X104 2S-S-1UL-UG .1719	2	BRITO, RAPHAEL & ELIZABETH 20 ALWYN TERRACE RUTHERFORD, NJ 20 ALWYN TERRACE	07070	292400 187300 479700	1535040	1535040 00	374286 374286 748572	392994 393474 786468	383800 383800 767600
21.01 4	75X116 2S-AL-1UL-UG .1997	2	ROBIN, CRAIG D & MELISSA C 8 ALWYN TERRACE RUTHERFORD, NJ 8 ALWYN TERRACE	00660 07070	298500 137800 436300	1396160	1396160 00	340423 340423 680846	357439 357875 715314	349000 349000 698000
21.01 5	47X126 2.5S-BF-1UL .1360	2	LLANEZA, THOMAS & EILEEN 6 ALWYN TERRACE RUTHERFORD, NJ 6 ALWYN TERRACE	00316 07070	284600 385200 669800	2143360	2143360 00	522612 522611 1045223	548734 549403 1098137	535800 535800 1071600
21.01 6	48X135 2S-BAL-1UL-UG .1488	2	DE CANDIA, MICHAEL & ELIZABETH 184 PROSPECT PL RUTHERFORD, NJ 184 PROSPECT PLACE	00045 07070	287400 191300 478700	1531840	1531840 00	373506 373506 747012	392175 392653 784828	383000 383000 766000
21.01 7	64 X 150 2S-F-2UL-UG .2204	2	HIRPARA, SURESH M ETALS 2 VANDERBURGH AVE RUTHERFORD, NJ 173 CARMITA AVE	07070	287900 260400 548300	1754560	1754560 00	427811 427811 855622	449195 449743 898938	438600 438600 877200
21.01 7.01	37X150 2S-AL-1UL .1274	2	KAKADIYA, HARSHAD 171 CARMITA AVE RUTHERFORD, NJ 171 CARMITA AVE	07070	268600 126300 394900	1263680	1263680 00	308121 308121 616242	323522 323916 647438	315900 315900 631800
21.01 8	42X150 2S-F-1UL-UG .1446	2	LEE, MYUNG 169 CARMITA AVE RUTHERFORD NJ 169 CARMITA AVE	01175 07070	272200 164600 436800	1397760	1397760 00	340814 340813 681627	357848 358285 716133	349400 349400 698800
21.01 9	35X150 2S-F-1UL .1205	2	BROWN, NOREEN TRSTE 415 RIVER RENAISSANCE EAST RUTHERFORD, NJ 167 CARMITA AVENUE	00672 07073	267200 132800 400000	1280000	1280000 00	312100 312100 624200	327700 328100 655800	320000 320000 640000
21.01 9.01	35X150 2S-F-1UL .1205	2	BROWN, NOREEN TRSTE 165 CARMITA AVE RUTHERFORD, NJ 165 CARMITA AVE	07070	267200 179400 446600	1429120 v1	1429120 -25000	342210 342210 684420	359627 360073 719700	351000 351000 702000
21.01 10	38X150 2S-F-1UL-UG .1309	2	MULLAHEY JR, THOMAS P & MARIA R 163 CARMITA AVENUE RUTHERFORD, NJ 163 CARMITA AVE	07070	269300 90700 360000	1152000	1152000 00	280890 280890 561780	294930 295290 590220	288000 288000 576000

6671300

21348160

00

25000

21323160

10398067

10925093

10661200

Block No. Lot No. Qualification Account No.	Land Dimensions Building Description Additional Lots Acreage	Prop. Class	Owner's Name Address City State Property Location	Billing Code Zip Code	Land Improvement Exemption Net Total	2025 Property Tax Special Dist	2025 Total Tax Deduction Net Tax	Amt.Billed 2025 1st Q 2nd Q Total	2nd Half 2025 3rd Q 4th Q Total	Preliminary 2026 Tax 1st Q 2nd Q Total
21.01 11	36X150 2S-F-1UL .1240	2	MINNICK, VIRGIL J & KIM O 161 CARMITA AVE RUTHERFORD, NJ 161 CARMITA AVE	00672 07070	267900 151300 419200	1341440	1341440 00	327081 327081	343430 343848	335400 335400
21.01 12	50X100 2S-F-1UL-UG .1148	2	FOGARI, CLAUDIA & GAYDOS, ROBERT 149 CARMITA AVE RUTHERFORD, NJ 149 CARMITA AVE	07070	266000 107200 373200	1194240	1194240 00	291190 291189	305744 306117	298600 298600
21.01 13.01	50X100 1S-F-1UF-AG .1148	2	MUNEVAR, MICHAEL & D'ANNA, LUCIA 145 CARMITA AVE RUTHERFORD, NJ 145 CARMITA AVE	07070	266000 54200 320200	1024640	1024640 00	249836 249836	262324 262644	256200 256200
21.01 13.02	50X100 1S-AL-1UF-AG .1148	2	SHAH, JITENDRAKUMAR D 143 CARMITA AVENUE RUTHERFORD, NJ 143 CARMITA AVENUE	00154 07070	252000 155500 407500	1304000	1304000 00	317952 317952	333845 334251	326000 326000
21.01 14	200X150 1S-S-AE .6887	15D	CH OF PENTECOST (PATERSON) INC 251 UNION AVE RUTHERFORD, NJ 251 UNION AVE	07070	*EXEMPT*	00	00 00 00	00 00 00	00 00 00	00 00 00
21.01 15	50X146 2S-F-1UL-AG .1676	2	BOGDANOS, DAVID & ANNE MARGARET 156 PROSPECT PL RUTHERFORD, NJ 156 PROSPECT PLACE	02640 07070	291500 138500 430000	1376000	1376000 00	335508 335507	352278 352707	344000 344000
21.01 16.02	50X141 2S-F-1UL .1618	2	MALLORY, NICHOLAS M ETAL 168 PROSPECT PLACE RUTHERFORD, NJ 168 PROSPECT PLACE	07070	290200 245900 536100	1715520	1715520 00	418292 418292	439200 439736	428900 428900
21.01 16.03	50X143 2S-AL-1UL .1641	2	CROWE, PAMELA M TRUSTEE 164 PROSPECT PL RUTHERFORD, NJ 164 PROSPECT PLACE	07070	290700 233000 523700	1675840	1675840 00	408617 408617	429041 429565	419000 419000
21.01 16.04	50X144 1S-F-1UL-AG .1653	2	WYSOCKI, LARRAINE A. 160 PROSPECT PLACE RUTHERFORD NJ 160 PROSPECT PLACE	00672 07070	291000 246900 537900	1721280	1721280 V1 -25000	413447 413446	434425 434962	424100 424100
21.01 19	52X141 1S-AL-1UL-UG .1683	2	BULLIS, KENT & JENNIFER 172 PROSPECT PL RUTHERFORD, NJ 172 PROSPECT PLACE	07070	291700 185300 477000	1526400	1526400 00	372180 372179	390782 391259	381600 381600
23 1	100X100 3S-B-32UA .2296	4C	UNION MANOR ASSOCIATES LLC 217 BEARWOODS ROAD PARK RIDGE, NJ 270 UNION AVE	07656	960000 1140000 2100000	6720000	6720000 00	1638525 1638525	1720425 1722525	1680000 1680000
23 1 T01	CELL TOWER .0000	4A	UNION MANOR ASSOC % T MOBILE P.O. BOX 85021 BELLEVUE, WA 270 UNION AVENUE	98015	0 300000 300000	960000	960000 00	234075 234075	245775 246075	240000 240000
23 1.02	49X100 1.5S-F-1UL .1125	2	CHESTER, FRANCES 260 UNION AVE RUTHERFORD NJ 260 UNION AVE	00660 07070	238200 137400 375600	1201920	1201920 00	293062 293062	307710 308086	300500 300500
23 2	50X150 2.5S-F-1UL .1722	2	VIOLA, FRANCIS & CAROL ANN 258 UNION AVE RUTHERFORD, NJ 258 UNION AVE	07070	263300 213600 476900	1526080	1526080 00	372102 372101	390700 391177	381500 381500

7277300

23287360

00

25000

23262360

11343729

11918631

11631600

Block No. Lot No. Qualification Account No.	Land Dimensions Building Description Additional Lots Acreage	Prop. Class	Owner's Name Address City State Property Location	Billing Code Zip Code	Land Improvement Exemption Net Total	2025 Property Tax Special Dist	2025 Total Tax Deduction Net Tax	Amt.Billed 2025 1st Q 2nd Q Total	2nd Half 2025 3rd Q 4th Q Total	Preliminary 2026 Tax 1st Q 2nd Q Total
23 3	50X100 2S-AL-1UL .1148	2	TRAN, VINH Q & HOA 256 UNION AVE RUTHERFORD, NJ 256 UNION AVE	07070	252000 159100 411100	1315520	1315520 00	320761 320761 641522	336794 337204 673998	328900 328900 657800
23 3.01	50X100 2S-B-2UL-AG .1148	2	BE CZ, WALTER & HELEN & JOHN BE CZ 21 AUTUMN VIEW LANE BRUNSWICK, ME 130 PROSPECT PLACE	04011	280000 292500 572500	1832000	1832000 00	446694 446693 893387	469021 469592 938613	458000 458000 916000
23 4	50X100 2S-AL-2UL-AG .1148	2	GIGLIO, SILVESTRO 254 UNION AVE. RUTHERFORD NJ 254 UNION AVE	07070	252000 203000 455000	1456000	1456000 00	355014 355014 710028	372759 373213 745972	364000 364000 728000
23 5	50X150 2S-AL-2UL-AG .1722	2	NAZY, NICOLE I 126 PROSPECT PL RUTHERFORD, NJ 126 PROSPECT PLACE	07070	292500 410700 703200	2250240	2250240 00	548672 548672 1097344	576097 576799 1152896	562600 562600 1125200
23 6	50X150 2.5S-AL-3UL .1722	2	PINCHUK, JOSHUA (ETAL) PO BOX 451 RUTHERFORD, NJ 124 PROSPECT PLACE	07070	292500 352200 644700	2063040	2063040 00	503028 503027 1006055	528170 528815 1056985	515800 515800 1031600
23 7	50X150 2S-AL-1UL .1722	15F	EGYPT MINISTRY OF DEFENSE OFFICE... 120 PROSPECT PL RUTHERFORD, NJ 120 PROSPECT PLACE	07070	*EXEMPT*	00	00 00 00	00 00 00	00 00 00	00 00 00
23 8	50X100 2S-AL-2UL .1148	2	ROTHMAN REALTY I LLC 411 GRAND AVENUE ENGLEWOOD, NJ 116 PROSPECT PLACE	07631	280000 187000 467000	1494400	1494400 00	364377 364377 728754	382590 383056 765646	373600 373600 747200
23 9	50X100 2S-F-1UL .1148	2	GUITERREZ, JORGE E. & MARIA TERESA 112 PROSPECT PLACE RUTHERFORD NJ 112 PROSPECT PLACE	07070	280000 186100 466100	1491520	1491520 00	363675 363674 727349	381853 382318 764171	372900 372900 745800
23 9.01	50X100 2.00LT 1S-F-1UR-AG .1148	2	PANCHI, GALO & SARA 205 WASHINGTON AVENUE RUTHERFORD, NJ 205 WASHINGTON AVENUE	07070	252000 326000 578000	1849600	1849600 00	450985 450984 901969	473527 474104 947631	462400 462400 924800
23 10	40X150 2S-F-2UL-UG .1377	2	IPPOLITO, OLIVIO 131 CARMITA AVE RUTHERFORD, NJ 131 CARMITA AVE	07070	257200 217800 475000	1520000	1520000 00	370619 370619 741238	389144 389618 778762	380000 380000 760000
23 11	42X150 2S-F-2UL-UG .1446	2	TERRONE (ETALS/TRST) CONCETTA 12 IVY LN WALLINGTON, NJ 127 CARMITA AVE	07057	272200 137800 410000	1312000	1312000 00	319903 319902 639805	335893 336302 672195	328000 328000 656000
23 12	38X150 2S-AL-1UL-UG .1309	2	PORTER, DAMION 125 CARMITA AVE RUTHERFORD, NJ 125 CARMITA AVE	07070	269300 150700 420000	1344000	1344000 00	327705 327705 655410	344085 344505 688590	336000 336000 672000
23 13	40X150 2.5S-F-2UL-UG .1377	2	MEHEGAN, JOSEPH 119 CARMITA AVENUE RUTHERFORD, NJ 119 CARMITA AVENUE	07070	270700 159300 430000	1376000	1376000 00	335508 335507 671015	352278 352707 704985	344000 344000 688000
23 13.01	40X150 2S-F-1UL-UG .1377	2	WEBB, ALYSSA & CONTI, MEAGHAN 115 CARMITA AVE RUTHERFORD, NJ 115 CARMITA AVE	07070	270700 182600 453300	1450560	1450560 00	353688 353687 707375	371366 371819 743185	362600 362600 725200

6485900

20754880

00

00

20754880

10121251

10633629

10377600

Block No. Lot No. Qualification Account No.	Land Dimensions Building Description Additional Lots Acreage	Prop. Class	Owner's Name Address City State Property Location	Billing Code Zip Code	Land Improvement Exemption Net Total	2025 Property Tax Special Dist	2025 Total Tax Deduction Net Tax	Amt.Billed 2025 1st Q 2nd Q Total	2nd Half 2025 3rd Q 4th Q Total	Preliminary 2026 Tax 1st Q 2nd Q Total
23 14	48X100 2S-F-1UL .1102	2	MERESHON, IOSIF & ELLA 221 WASHINGTON AVE RUTHERFORD, NJ 221 WASHINGTON AVE	07070	249500 140500 390000	1248000	1248000 00	304298 304297	319508 319897	312000 312000
23 15	50X100 2S-F-1UL-UG .1148	2	ALIGO, ANNETTE 211 WASHINGTON AVE RUTHERFORD, NJ 211 WASHINGTON AVE	07070	252000 123500 375500	1201600	1201600 00	292984 292984	307629 308003	300400 300400
23 16	50X100 2S-AL-2UL-AG .1148	2	TRENT, ERNEST F. JR. 209 WASHINGTON AVENUE RUTHERFORD, NEW JERSEY 209 WASHINGTON AVENUE	07070	252000 115300 367300	1175360	1175360 00	286586 286586	300911 301277	293800 293800
24 1.01	83X75 2S-F-2UL .1429	2	RUBEE ESTATE 137 LLC 31 HASBROUCK PL RUTHERFORD, NJ 137 PROSPECT PLACE	07071	286100 259700 545800	1746560	1746560 00	425861 425860	447147 447692	436600 436600
24 1.02	67X75 1S-F-1UL .1154	2	RANA, RAJESH P. & ANJANA R. 135 PROSPECT AVE. RUTHERFORD, NJ 135 PROSPECT PLACE	01175 07070	280100 255700 535800	1714560	1714560 00	418058 418058	438954 439490	428600 428600
24 2	50X150 2S-AL-2UL-UG .1722	2	RANGANATHAIAH, THIPPANAHALLI H 238 UNION AVENUE RUTHERFORD, NJ 238 UNION AVENUE	07070	263300 181700 445000	1424000	1424000 00	347212 347211	364566 365011	356000 356000
24 3	50X150 2S-AL-2UL-UG .1722	2	234 UNION AVENUE LLC 27 LINCOLN PL MOONACHIE, NJ 234 UNION AVE	07074	263300 315500 578800	1852160	1852160 00	451609 451609	474182 474760	463000 463000
24 4	50X150 2S-F-2UL-AG .1722	2	CRESTE, ESTEBAN P. & MARIE S. 230 UNION AVE RUTHERFORD, NJ 230 UNION AVE	00660 07070	263300 239600 502900	1609280	1609280 00	392388 392388	412001 412503	402300 402300
24 5	75X100 2S-AL-2UL-UG .1722	2	MARTINEZ, JORGE & MARIA MARULANDA 226 UNION AVENUE RUTHERFORD, NJ 226 UNION AVE	07071	263300 197500 460800	1474560	1474560 00	359540 359539	377510 377971	368600 368600
24 5.01	50X100 2S-AL-1UL .1148	2	POLATZ, BERNARD J 220 UNION AVENUE RUTHERFORD, NJ 220 UNION AVE	07070	252000 206000 458000	1465600 v1	1465600 -25000	351105 351104	368967 369424	360200 360200
24 5.02	50X125 1S-AL-1UL-UG .1435	2	RESCH, KELLY D. & FLYNN, DIANE M. 138 MONTROSS AVE RUTHERFORD NJ 138 MONTROSS AVE	07070	271900 146600 418500	1339200	1339200 00	326535 326535	342856 343274	334800 334800
24 6	50X150 2S-AL-2UL-UG .1722	2	SINHA, DEEPA & UNBEHEND, KRISTIN 127 PROSPECT PL RUTHERFORD, NJ 127 PROSPECT PLACE	07070	292500 233000 525500	1681600	1681600 00	405418 405418	435120 435644	420400 420400
24 7	50X150 2S-F-1UL-UG .1722	2	CHEN, TONY & KRZYZANOWSKA, AGATA 123 PROSPECT PL RUTHERFORD, NJ 123 PROSPECT PLACE	07070	292500 238200 530700	1698240	1698240 00	414079 414079	434776 435306	424600 424600
24 8	50X150 2S-F-2UL .1722	2	LOUIE, PEGGY & KAN, ERIC 183 WASHINGTON AVENUE RUTHERFORD, NJ 119 PROSPECT PLACE	07070	292500 116200 408700	1307840	1307840 00	318889 318888	334827 335236	327000 327000

6543300

20938560

00

25000

20913560

10189118

10724442

10456600

Block No. Lot No. Qualification Account No.	Land Dimensions Building Description Additional Lots Acreage	Prop. Class	Owner's Name Address City State Property Location	Billing Code Zip Code	Land Improvement Exemption Net Total	2025 Property Tax Special Dist	2025 Total Tax Deduction Net Tax	Amt.Billed 2025 1st Q 2nd Q Total	2nd Half 2025 3rd Q 4th Q Total	Preliminary 2026 Tax 1st Q 2nd Q Total
24 9	50X100 2S-F-1UL-UG .1148	2	LIU, PEIMIN & CONTE, ROBERT 115 PROSPECT PL RUTHERFORD, NJ 115 PROSPECT PLACE	07070	280000 182400 462400	1479680	1479680 00 1479680	360788 360787 721575	378822 379283 758105	369900 369900 739800
24 10	50X100 2S-AL-1UL-UG .1148	2	FLETCHER, MICHAEL & JEANNINE H 111 PROSPECT PLACE RUTHERFORD, NJ 111 PROSPECT PLACE	07070 00660	292500 98000 390500	1249600	1249600 00 1249600	304688 304688 609376	319917 320307 640224	312400 312400 624800
24 10.02	50X100 .1148	2	SHAH, DINESH D & BHARATI D 191 WASHINGTON AVENUE RUTHERFORD, NJ 191 WASHINGTON AVENUE	07070	280000 295000 575000	1840000	1840000 00 1840000	448644 448644 897288	471069 471643 942712	460000 460000 920000
24 11	50X150 2S-F-2UL-UG .1722	2	KAN, ERIC & PEGGY LOUIE 183 WASHINGTON AVENUE RUTHERFORD, NJ 183 WASHINGTON AVENUE	07070	263300 252800 516100	1651520	1651520 00 1651520	402687 402687 805374	422815 423331 846146	412900 412900 825800
24 12	50X150 2S-F-2UL-AG .1722	2	RUTH WASHINGTON LLC PO BOX 21 RUTHERFORD, NJ 179 WASHINGTON AVE	07070	263300 179500 442800	1416960	1416960 00 1416960	345495 345495 690990	362764 363206 725970	354200 354200 708400
24 13	45X100 2S-AL-1UL-UG .1033	2	DU, JING 171 WASHINGTON AVE RUTHERFORD, NJ 171 WASHINGTON AVE	07070 00660	245700 77200 322900	1033280	1033280 00 1033280	251943 251943 503886	264536 264858 529394	258300 258300 516600
24 13.01	105X100 2S-S-1UL-UG .2410	2	DEROSA, MARINA & CHARLES 120 MONTROSS AVE RUTHERFORD, NJ 120 MONTROSS AVE	07070	334900 202400 537300	1719360	1719360 00 1719360	419229 419228 838457	440183 440720 880903	429800 429800 859600
24 14	50X200 2S-F-2UL-UG .2296	2	GOLDHAMMER, NICOLE M 134 MONTROSS AVE RUTHERFORD, NJ 134 MONTROSS AVE	07070	289800 210900 500700	1602240	1602240 00 1602240	390672 390671 781343	410198 410699 820897	400600 400600 801200
24 14.01	50X200 2S-B-1U-UG .2296	2	ROOMES, JESSICA & RICHARD 128 MONTROSS AVENUE RUTHERFORD, NJ 128 MONTROSS AVE	07070	289800 642900 932700	2984640	2984640 00 2984640	727740 727739 1455479	764114 765047 1529161	746200 746200 1492400
25 4	47X100 2S-F-1UL-UG .1079	2	IANNACCONE, A & LEONARD & THERESA 553 STUYVESANT AVE RUTHERFORD, NJ 553 STUYVESANT AVE	07070	215800 111500 327300	1047360 v1	1047360 -25000 1022360	249126 249126 498252	261891 262217 524108	255600 255600 511200
25 5	50X137 2.47LT 1S-AL-2UL .1573	2	FORTINO, SERGIO G. & MILKA A. 547 STUYVESANT AVE RUTHERFORD, NJ 547 STUYVESANT AVE	07070 01175	238800 170100 408900	1308480	1308480 00 1308480	319045 319044 638089	334991 335400 670391	327100 327100 654200
25 5.01	34X169 2S-F-1UL .1319	2	DELGADO, CARLOS A & CANCINO, SANDY D 551 STUYVESANT AVE RUTHERFORD, NJ 551 STUYVESANT AVE	07070	234000 217800 451800	1445760	1445760 00 1445760	352517 352517 705034	370137 370589 740726	361400 361400 722800
25 6	.261 2S-S-1UL-UG .2610	2	BLUMENTHAL, STEVEN MARK 495 EDGEWOOD PL RUTHERFORD, NJ 495 EDGEWOOD PLACE	07070	301800 231500 533300	1706560	1706560 00 1706560	416108 416107 832215	436906 437439 874345	426600 426600 853200
25 16.02	70X84 3.09LT 2SFG .1350	2	ANDOW, TINA WONG & WONG, LOUISE F 454 PARK AVENUE RUTHERFORD, NJ 454 PARK AVE	07070	230400 269600 500000	1600000	1600000 00 1600000	390125 390125 780250	409625 410125 819750	400000 400000 800000

6901700

22085440

00

25000

22060440

10757608

11302832

11030000

Block No. Lot No. Qualification Account No.	Land Dimensions Building Description Additional Lots Acreage	Prop. Class	Owner's Name Address City State Property Location	Billing Code Zip Code	Land Improvement Exemption Net Total	2025 Property Tax Special Dist	2025 Total Tax Deduction Net Tax	Amt.Billed 2025 1st Q 2nd Q Total	2nd Half 2025 3rd Q 4th Q Total	Preliminary 2026 Tax 1st Q 2nd Q Total
25 16.03	50X120 2S-F-2UL-AG .1377	2	LEOPARDI, ADELE 4 MARGINAL ROAD RUTHERFORD, NJ 4 MARGINAL ROAD	00660 07070	230800 129600 360400	1153280	1153280 00	281202 281202	295258 295618	288300 288300
25 17	38X147 2S-AL-1UL-UG .1282	2	VACA, VICTOR & LEONOR 446 PARK AVE RUTHERFORD, NJ 446 PARK AVE	07070	254600 125400 380000	1216000	1216000 00	296495 296495	311315 311695	304000 304000
25 17.01	38X147 2.21LT 2S-F-1UL .1282	2	MONTERO, EDWARD & CELINETTE U 444 PARK AVENUE RUTHERFORD, NJ 444 PARK AVE	07070	254600 30400 285000	912000	912000 00	222372 222371	233486 233771	228000 228000
25 18	75X147 4.41LT 2S-F-1UL-UG .2531	2	SCHNECK, ERNEST WALTER TRSTES/ETAL 442 PARK AVE RUTHERFORD, NJ 442 PARK AVE	07070	279100 229800 508900	1628480	1628480 00	397070 397069	416916 417425	407100 407100
25 19	50X147 2.94LT 2S-F-2UL-UG .1687	2	CHIN, KEVIN CHAU LUEN 436 PARK AVE RUTHERFORD, NJ 436 PARK AVE	07070	262600 176000 438600	1403520	1403520 00	342218 342218	359323 359761	350900 350900
25 19.01	50X147 2S-AL-2UL-UG .1687	2	KUCEVIC, HAJKA 335 CARMITA AVE RUTHERFORD, NJ 432 PARK AVE	00672 07070	262600 152400 415000	1328000	1328000 00	323804 323804	339989 340403	332000 332000
25 20	50X147 2.94LT 2S-F-1UL-UG .1687	2	REICHERZ, HAROLD & ELAINE 428 PARK AVE RUTHERFORD NJ 428 PARK AVE	07070	262600 195700 458300	1466560	1466560 00	357589 357588	375463 375920	366600 366600
25 21	50X147 2S-F-1UL .1687	2	NUNZIATO, FRANCIS A. & PERRI 422 PARK AVE RUTHERFORD, NJ 422 PARK AVE	00154 07070	262600 251500 514100	1645120	1645120 00	401127 401126	421177 421690	411300 411300
25 21.01	50X147 2.94LT 2S-F-1UL-UG .1687	2	RIZZO, JAMES G 395 FERONIA WAY RUTHERFORD, NJ 418 PARK AVE	00660 07070	262600 134600 397200	1271040	1271040 00	309916 309915	325406 325803	317800 317800
25 22	50X147 2S-F-2UL .1687	2	COX, MARILYN & MYERS, MARGARET 414 PARK AVE RUTHERFORD, NJ 414 PARK AVE	07070	262600 321900 584500	1870400	1870400 00	456057 456056	478852 479435	467600 467600
25 23.01	2S-AL-2UL-AG .0000	2	SEVERINO, JAMES 410 PARK AVE RUTHERFORD, NJ 410 PARK AVE	07070	268000 274800 542800	1736960	1736960 00	423520 423520	444689 445231	434200 434200
25 23.02	48X110 IRR. 2S-F-1UL-UG .0000	2	SIMONE, RITA M 463 EDGEWOOD PL RUTHERFORD, NJ 463 EDGEWOOD PL	00597 07070	280000 115400 395400	1265280	1265280 00	308511 308511	323932 324326	316300 316300
25 24	50X147 2.94LT 2S-AL-1UL-UG .1687	2	MENDONCA, ANTONIO M & CARWYN A. LAO 406 PARK AVE RUTHERFORD, NJ 406 PARK AVE	00546 07070	262600 194400 457000	1462400	1462400 00	356575 356574	374397 374854	365600 365600
25 25	50X100 2S-AL-2UL-UG .1148	2	KIM, GYE SEONG & YOUNG BONG 201 MARIN BLVD #1111 JERSEY CITY, NJ 402 PARK AVENUE	07302	252000 198000 450000	1440000	1440000 00	351113 351112	368663 369112	360000 360000

6187200

19799040

00

00

19799040

9655130

10143910

9899400

Block No. Lot No. Qualification Account No.	Land Dimensions Building Description Additional Lots Acreage	Prop. Class	Owner's Name Address City State Property Location	Billing Code Zip Code	Land Improvement Exemption Net Total	2025 Property Tax Special Dist	2025 Total Tax Deduction Net Tax	Amt.Billed 2025 1st Q 2nd Q Total	2nd Half 2025 3rd Q 4th Q Total	Preliminary 2026 Tax 1st Q 2nd Q Total
25 25.01	47X105 2S-F-2UL-UG .1133	2	BROWN, JALONI ELAINE 11 W GOUVERNEUR AVE RUTHERFORD, NJ 11 W GOUVERNEUR AVENUE	07070	279100 140900 420000	1344000	1344000 00	327705 327705 655410	344085 344505 688590	336000 336000 672000
25 25.02	50X100 2S-F-2UL .1148	2	SAIYASOMBUTI, ONAMPAI U. & PINICH 301 PINE STREET LYNDHURST, NJ 398 PARK AVE	07071	252000 226900 478900	1532480	1532480 00	373662 373662 747324	392339 392817 785156	383100 383100 766200
25 26	40X125 2S-F-1UL-UG .1148	2	COKELEY, MATTHEW & CARISSA 493 EDGEWOOD PL RUTHERFORD, NJ 493 EDGEWOOD PL	07070	270000 204800 474800	1519360	1519360 00	370463 370463 740926	388980 389454 778434	379800 379800 759600
25 26.01	40X101 2S-AL-1UL .0927	2	MANIEL, RENATE 491 EDGEWOOD PL RUTHERFORD, NJ 491 EDGEWOOD PL	07070	258500 121500 380000	1216000	1216000 00	296495 296495 592990	311315 311695 623010	304000 304000 608000
25 27	40X100 2S-AL-1UL-UG .0918	2	OSZMANSKI, VINCENT & LAUREN E 489 EDGEWOOD PLACE RUTHERFORD, NJ 489 EDGEWOOD PL	07070	258000 155500 413500	1323200	1323200 00	322634 322633 645267	338760 339173 677933	330800 330800 661600
25 28	40X100 2S-AL-1UL-UG .0918	2	INNIS, BRIAN & BERNADETTE 487 EDGEWOOD PL RUTHERFORD, NJ 487 EDGEWOOD PL	07070	258000 289400 547400	1751680	1751680 00	427109 427109 854218	448458 449004 897462	437900 437900 875800
25 29	50X100 2S-AL-1UL .1148	2	MC GUIRE, JOSEPH & SUZANNE 485 EDGEWOOD PLACE RUTHERFORD, NJ 485 EDGEWOOD PL	00154 07070	270000 181400 451400	1444480	1444480 00	352205 352205 704410	369810 370260 740070	361100 361100 722200
25 30	50X100 2S-AL-1UL-UG .1148	2	DAURIA, FRANK & JO ANN 481 EDGEWOOD PLACE RUTHERFORD NJ 481 EDGEWOOD PLACE	07070	270000 100700 370700	1186240	1186240 00	289239 289239 578478	303696 304066 607762	296600 296600 593200
25 31	50X101 2S-F-1UL .1159	2	MOORE II, ROBERT S & EUNJI 477 EDGEWOOD PLACE RUTHERFORD, NJ 477 EDGEWOOD PL	07070	270200 151500 421700	1349440	1349440 00	329032 329031 658063	345478 345899 691377	337400 337400 674800
25 32	50X107 2S-F-1UL-UG .1228	2	MULLIGAN-MORAN, COLLEEN A ETAL 473 EDGEWOOD PL RUTHERFORD, NJ 473 EDGEWOOD PL	07070	271700 175300 447000	1430400	1430400 00	348772 348772 697544	366205 366651 732856	357600 357600 715200
25 33	50 X100 2S-AL-1UL-AG .1148	2	MULLIGAN, GERALD & MARGARET 467 EDGEWOOD PL RUTHERFORD NJ 467 EDGEWOOD PL	07070	270000 226600 496600	1589120	1589120 00	387473 387472 774945	406839 407336 814175	397300 397300 794600
25 35	48X120 1S-S-1UF .1322	2	GRAHAM, AVALENE&GE-ANN,STEPHEN 459 EDGEWOOD PL RUTHERFORD, NJ 459 EDGEWOOD PL	07070	273800 158400 432200	1383040	1383040 00	337224 337224 674448	354080 354512 708592	345800 345800 691600
25 36	2S-F-1UL-UG .0000	2	HATHAWAY, WILLIAM & JOANNE 25 WEST GOUVERNEUR AVE RUTHERFORD, NJ 25 W GOUVERNEUR AVE	00672 07070	247700 123200 370900	1186880	1186880 00	289395 289395 578790	303860 304230 608090	296700 296700 593400
25 37.02	57X121 2S-AL-1UL-UG .1583	2	FIT, DANIEL 21 W.GOUVERNEUR AVE RUTHERFORD, NJ 21 W GOUVERNEUR AVE	00660 07070	279500 156500 436000	1395200	1395200 00	340189 340189 680378	357193 357629 714822	348800 348800 697600

6141100

19651520

00

00

19651520

9583191

10068329

9825800

Block No. Lot No. Qualification Account No.	Land Dimensions Building Description Additional Lots Acreage	Prop. Class	Owner's Name Address City State Property Location	Billing Code Zip Code	Land Improvement Exemption Net Total	2025 Property Tax Special Dist	2025 Total Tax Deduction Net Tax	Amt.Billed 2025 1st Q 2nd Q Total	2nd Half 2025 3rd Q 4th Q Total	Preliminary 2026 Tax 1st Q 2nd Q Total
25 39	50X156 2S-S-1UL-UG .1791	2	ANTON, ROBERT W & COLLEEN 15 W GOUVERNEUR AVE RUTHERFORD, NJ 15 W GOUVERNEUR AVE	00586 07070	294000 199600 493600	1579520	1579520 00	385132 385131 770263	404382 404875 809257	394900 394900 789800
25.01 1	34X109 2S-AL-1UL-UG .0851	2	HU, XING LING 504 EDGEWOOD PL RUTHERFORD, NJ 504 EDGEWOOD PL	07070	254500 110500 365000	1168000	1168000 00	284792 284791 569583	299026 299391 598417	292000 292000 584000
25.01 2 AA2011	45X105 2S-AL-1UL .1085	2	THOMAS, JEFFREY E & DEBORAH M 525 STUYVESANT AVE RUTHERFORD, NJ 525 STUYVESANT AVE	07070	266700 73300 340000	1088000	1088000 00	265285 265285 530570	278545 278885 557430	272000 272000 544000
25.01 3	50X102 2S-F-1UL-UG .1171	2	CAMPO, RUTH 521 STYVESANT AVENUE RUTHERFORD, NJ 521 STUYVESANT AVE	07070	270500 138800 409300	1309760	1309760 00	319357 319356 638713	335319 335728 671047	327400 327400 654800
25.01 4	100X170 2S-S-1UL-UG .3903	2	LLANEZA, EILEEN (TRSTE) 6 ALWYN TERRACE RUTHERFORD, NJ 517 STUYVESANT AVENUE	07070	365000 187500 552500	1768000 V1	1768000 -25000 1743000	424839 424838 849677	446386 446937 893323	435800 435800 871600
25.01 6	55X148 2S-F-1UL-UG .1869	2	GERBASIO, MICHAEL & LEAHY, PATRICIA 509 STUYVESANT AVENUE RUTHERFORD, NJ 509 STUYVESANT AVENUE	07070	285700 131800 417500	1336000	1336000 00	325755 325754 651509	342037 342454 684491	334000 334000 668000
25.01 7	2S-F-1UL-UG .0000	2	CRUZ, JOAN MANUEL JAVIER 505 STUYVESANT AVE RUTHERFORD, NJ 505 STUYVESANT AVE	07070	271500 213800 485300	1552960	1552960 00	324662 324662 649324	451576 452060 903636	388200 388200 776400
25.01 8	54X119 2S-F-1UL-UG .1475	2	ZEMBRYSKI JR, JOSEPH ANTHONY 501 STUYVESANT AVE RUTHERFORD, NJ 501 STUYVESANT AVE	07070	277100 159100 436200	1395840	1395840 00	340345 340345 680690	357357 357793 715150	349000 349000 698000
25.01 9	47X102 1S-F-UF .1101	2	RAMOS, TANIA C 499 STUYVESANT AVENUE RUTHERFORD, NJ 499 STUYVESANT AVE	07070	267500 148700 416200	1331840	1331840 00	324740 324740 649480	340972 341388 682360	333000 333000 666000
25.01 10	42 X 100 1.5S-F-1UF-UG .0964	2	CHASE, TIMOTHY & SARAH S TSANG 65 W GOUVERNEUR AVENUE RUTHERFORD, NJ 65 W GOUVERNEUR AVE	07070	260400 136600 397000	1270400	1270400 00	309760 309759 619519	325242 325639 650881	317600 317600 635200
25.01 11	2S-F-1UL-UG .0000	2	HUSSEY, ELISSA A & RICHARD H 61 W GOUVERNEUR AVE RUTHERFORD, NJ 61 W GOUVERNEUR AVE	07070	264200 188500 452700	1448640	1448640 00	353220 353219 706439	370874 371327 742201	362200 362200 724400
25.01 12	53X151 IRR 1.5S-AL-2UF-UG .0000	2	PAZMINO, CATHERINE JUNE & SANTIAGO 57 W GOUVERNEUR AVE RUTHERFORD, NJ 57 W GOUVERNEUR AVE	07070	284100 178200 462300	1479360	1479360 00	360710 360709 721419	378740 379201 757941	369800 369800 739600
25.01 13	60X150 2S-AL-2UL-UG .2066	2	CHANG, ROCIO & TOMATTIS, GONZALO 55 W GOUVERNEUR AVE RUTHERFORD, NJ 55 W GOUVERNEUR AVE	07070	290000 213100 503100	1609920	1609920 00	392544 392544 785088	412165 412667 824832	402500 402500 805000
25.01 14	50 X 125 1.5S-F-1UF-UG .1435	2	FALKER, STEVEN 53 W GOUVERNEUR AVE RUTHERFORD NJ 53 W GOUVERNEUR AVE	07070	276300 116500 392800	1256960	1256960 00	306483 306482 612965	321801 322194 643995	314200 314200 628400

6123500

19595200

00

25000

19570200

9435239

10134961

9785200

Block No. Lot No. Qualification Account No.	Land Dimensions Building Description Additional Lots Acreage	Prop. Class	Owner's Name Address City State Property Location	Billing Code Zip Code	Land Improvement Exemption Net Total	2025 Property Tax Special Dist	2025 Total Tax Deduction Net Tax	Amt.Billed 2025 1st Q 2nd Q Total	2nd Half 2025 3rd Q 4th Q Total	Preliminary 2026 Tax 1st Q 2nd Q Total
25.01 15	2S-BF-1UL-UG .0000	2	458 EDGEWOOD PL 458 EDGEWOOD PLACE RUTHERFORD, NJ 458 EDGEWOOD PL	00672 07070	249600 170000 419600	1342720	1342720 00	327393 327393	343757 344177	335700 335700
25.01 16	51X85 2S-F-1UL-UG .0995	2	NUNZIATO, RALPH & IRENE 462 EDGEWOOD PL RUTHERFORD NJ 462 EDGEWOOD PL	07070	262000 87000 349000	1116800 v1	1116800 -25000 1091800	266058 266057	279668 280017	273000 273000
25.01 17	48X95 2S-F-1UL-UG .1047	2	SABO, JOHN R. 466 EDGEWOOD PLACE RUTHERFORD, NEW JERSEY 466 EDGEWOOD PL	02640 07070	264700 132400 397100	1270720	1270720 00	309838 309837	325324 325721	317700 317700
25.01 18	35X109 2S-F-1UL .0876	2	BUTLER, MATTHEW G & COLLEEN 468 EDGEWOOD PLACE RUTHERFORD, NJ 468 EDGEWOOD PL	07070	255800 210900 466700	1493440	1493440 00	364143 364143	382344 382810	373400 373400
25.01 18.01	40X108 2S-AL-1UL-UG .0992	2	KHAN, JOHN J 470 EDGEWOOD PL RUTHERFORD, NJ 470 EDGEWOOD PL	07070	243000 228500 471500	1508800	1508800 00	367888 367888	386277 386747	377200 377200
25.01 19	40X108 2S-F-1UL-UG .0992	2	HAGGIS, ALEXANDER & HEISLER, LISA 474 EDGEWOOD PLACE RUTHERFORD, NJ 474 EDGEWOOD PL	00672 07070	248800 139400 388200	1242240	1242240 00	302893 302893	318033 318421	310600 310600
25.01 20	58X110 2S-AL-1UL .1465	2	BELL, JOSEPH & LINDA MALONEY 480 EDGEWOOD PL RUTHERFORD, NJ 480 EDGEWOOD PL	07070	276900 160200 437100	1398720	1398720 00	341048 341047	358094 358531	349700 349700
25.01 22	62 X 115 2S-AL-1UL .1637	2	KIRrane, MARIA B 490 EDGEWOOD PLACE RUTERFORD, NJ 490 EDGEWOOD PL	01175 07070	280700 225700 506400	1620480	1620480 00	395119 395118	414869 415374	405100 405100
26 1.01	50X92 1S-F-1UF-UG .1056	2	PIATEK, MICHAEL R. & PATRICIA 54 W GOUVERNEUR AVE RUTHERFORD NJ 54 W GOUVERNEUR AVE	01549 07070	274400 117300 391700	1253440	1253440 00	305624 305624	320900 321292	313400 313400
26 1.02	75X93 1.5S-AL-1UF .1601	2	DREWES, KLAUS D. & CAROL 60 W GOUVERNEUR AVE RUTHERFORD NJ 60 W GOUVERNEUR AVE	07070	307600 170200 477800	1528960 v1	1528960 -25000 1503960	366554 366553	385188 385665	376000 376000
26 1.03	67X95 1S-B-1UR-AG .1461	2	CORTON, JUAN 72 W GOUVERNEUR RUTHERFORD NJ 72 W GOUVERNEUR AVE	07070	299100 200000 499100	1597120	1597120 00	389423 389423	408888 409386	399300 399300
26 1.04	60X94 1S-B-1UR-AG .1295	2	PRENTER, BRIAN P 66 GOUVENEUR AVE RUTHERFORD, NJ 66 W GOUVERNEUR AVENUE	00672 07070	289000 171000 460000	1472000	1472000 00	358915 358915	376855 377315	368000 368000
26 2	52X258 2S-AL-1UL-UG .3080	2	DI BRITA, BIAGIO & JANET 475 STUYVESANT AVENUE RUTHERFORD NJ 475 STUYVESANT AVE	00660 07070	344600 257900 602500	1928000	1928000 00	470101 470101	493598 494200	482000 482000
26 2.02	32X258 2S-AL-1UL-UG .1895	2	SCHNEIDER, SARA A 473 STUYVESANT AVENUE RUTHERFORD, NJ 473 STUYVESANT AVE	07070	318800 101200 420000	1344000	1344000 00	327705 327705	344085 344505	336000 336000

Block No. Lot No. Qualification Account No.	Land Dimensions Building Description Additional Lots Acreage	Prop. Class	Owner's Name Address City State Property Location	Billing Code Zip Code	Land Improvement Exemption Net Total	2025 Property Tax Special Dist	2025 Total Tax Deduction Net Tax	Amt.Billed 2025 1st Q 2nd Q Total	2nd Half 2025 3rd Q 4th Q Total	Preliminary 2026 Tax 1st Q 2nd Q Total
26 3	75X264 2.5S-F-2UL-UG .4545	2	DUGGAN, KEVIN & O'BRIEN, ANN 469 STUYVESANT AVENUE RUTHERFORD, NJ 07070 469 STUYVESANT AVENUE	07070	376500 203500 580000	1856000	1856000 00	452545 452545 905090	475165 475745 950910	464000 464000 928000
26 3.01	33X260 2S-AL-1UL-UG .1970	2	BELMONT, TIMOTHY & MANZELLA MELISSA 471 STUYVESANT AVE RUTHERFORD, NJ 07070 471 STUYVESANT AVE	07070	320400 42700 363100	1161920	1161920 00	283309 283309 566618	297470 297832 595302	290500 290500 581000
26 4	98X214 2S-F-1UL-UG .4815	2	FARRELL, THOMAS F. & MAUREEN 457 STUYVESANT AVE RUTHERFORD NJ 07070 457 STUYVESANT AVE	07070	382400 423600 806000	2579200	2579200 -25000 2554200	622632 622631 1245263	654066 654871 1308937	638600 638600 1277200
26 4.01	40X120 2S-F-1UL .1102	2	GRUTTADAURIA, MICHAEL & YOUNG JO 461 STUYVESANT AVENUE RUTHERFORD, NJ 07070 461 STUYVESANT AVE	07070	277200 145100 422300	1351360	1351360 00	329500 329499 658999	345970 346391 692361	337800 337800 675600
26 5	98X303 2S-F-2UL .6817	2	CATES, ROBERT & LORI ANN 449 STUYVESANT AVENUE RUTHERFORD, NJ 07070 449 STUYVESANT AVE	07070	426000 819100 1245100	3984320	3984320 00	971490 971489 1942979	1020048 1021293 2041341	996100 996100 1992200
26 6	97X327 ONE FAMILY .7282	2	MCGOWAN, PATRICK & PATRICIA 445 STUYVESANT AVENUE RUTHERFORD, NJ 07070 445 STUYVESANT AVENUE	07070	436100 813900 1250000	4000000	4000000 00	975313 975312 1950625	1024063 1025312 2049375	1000000 1000000 2000000
26 7.01	52X109 1S-F-1UL .1301	2	MONFORT, CARLOS & REGLA 1 DEAN COURT RUTHERFORD, NJ 07070 1 DEAN COURT	07070	273300 151000 424300	1357760	1357760 00	331060 331060 662120	347608 348032 695640	339400 339400 678800
26 7.02	52X93 1.5S-F-1U .1110	2	WOLF, ADAM & JESSICA 437 STUYVESANT AVENUE RUTHERFORD, NJ 07070 437 STUYVESANT AVE	07070	268000 162500 430500	1377600	1377600 00	335898 335898 671796	352687 353117 705804	344400 344400 688800
26 7.03	55X100 2S-F-1UL-AG .1263	2	SHIFERAW, AZEB&ARAYA,KIRUBELL A 5 DEAN CT RUTHERFORD, NJ 07070 5 DEAN COURT	07070	272500 127500 400000	1280000	1280000 00	312100 312100 624200	327700 328100 655800	320000 320000 640000
26 7.04	55X100 2S-F-1UF .1263	2	DELKY, SALIH & ANZEDE, LAILA 213 MEWS LANE EDGEWATER, NJ 07020 7 DEAN COURT	07020	272500 190600 463100	1481920	1481920 00	361334 361334 722668	379395 379857 759252	370500 370500 741000
26 7.05	1S-F-1UF-AG .0000	2	NATAPOFF, KAREN S.A. 9 DEAN CT RUTHERFORD, NJ 07070 9 DEAN COURT	07070	278100 97200 375300	1200960	1200960 00	292828 292828 585656	307465 307839 615304	300200 300200 600400
26 7.06	61X97 1S-F-1UF-UG .1358	2	MCPHERSON, THOMAS&GONZALEZ, KELLY 11 DEAN CT RUTHERFORD, NJ 07070 11 DEAN COURT	07070	274600 124900 399500	1278400	1278400 00	311710 311710 623420	327291 327689 654980	319600 319600 639200
26 8.01	57X106 2S-AL-1UL-AG .1387	2	MEI, ANDY & CHEN, JENNIFER 427 STUYVESANT AVE RUTHERFORD, NJ 07070 427 STUYVESANT AVE	07070	275200 185300 460500	1473600	1473600 00	353056 353055 706111	383515 383974 767489	368400 368400 736800
26 8.04	50X108 1S-F-1UF .1240	2	DONOVAN, KATHLEEN A. 2 DEAN COURT RUTHERFORD, NJ 07070 2 DEAN COURT	07070	272000 255000 527000	1686400	1686400 00	411192 411192 822384	431745 432271 864016	421600 421600 843200

8146700

26069440

00

25000

26044440

12687929

13356511

13022200

Block No. Lot No. Qualification Account No.	Land Dimensions Building Description Additional Lots Acreage	Prop. Class	Owner's Name Address City State Property Location	Billing Code Zip Code	Land Improvement Exemption Net Total	2025 Property Tax Special Dist	2025 Total Tax Deduction Net Tax	Amt.Billed 2025 1st Q 2nd Q Total	2nd Half 2025 3rd Q 4th Q Total	Preliminary 2026 Tax 1st Q 2nd Q Total
26 8.05	50X108 1S-AL-1UF .1240	2	GREGORY, KENNETH J & ANNA M 4 DEAN CT RUTHERFORD, NJ 4 DEAN COURT	02640 07070	272000 183000 455000	1456000	1456000 00	355014 355014 710028	372759 373213 745972	364000 364000 728000
26 8.06	2S-F-1UL .0000	2	MITCHELL, VIRGINIA 6 DEAN COURT RUTHERFORD, NJ 6 DEAN COURT	07070	276100 187700 463800	1484160	1484160 00	361880 361880 723760	379968 380432 760400	371000 371000 742000
26 8.07	1S-F-1UF .0000	2	SEIBERT, JOSEPH N 8 DEAN CT RUTHERFORD, NJ 8 DEAN COURT	07070	290800 277800 568600	1819520	1819520 00	443651 443650 887301	465825 466394 932219	454900 454900 909800
26 8.08	60X100 1S-F-1UF-UG .1377	2	LEE, SUNG KEE & JAE SOON 10 DEAN COURT RUTHERFORD NJ 10 DEAN COURT	07070	275000 168200 443200	1418240	1418240 00	345807 345807 691614	363092 363534 726626	354600 354600 709200
26 9.01	48X106 2S-F-1UL-UG .1168	2	HOLMAN, WILLIAM D & JEANINE P 87 W PIERREPONT AVE RUTHERFORD, NJ 87 W PIERREPONT AVE	07070	243400 146600 390000	1248000	1248000 00	304298 304297 608595	319508 319897 639405	312000 312000 624000
26 9.02	48X106 2S-F-1UL .1168	2	RODRIGUEZ JR, LUIS & KATERINA M 91 W PIERREPONT AVE RUTHERFORD, NJ 91 W PIERREPONT AVE	07070	253100 251900 505000	1616000	1616000 00	394027 394026 788053	413721 414226 827947	404000 404000 808000
26 9.03	47X106 2S-F-1UL-UG .1144	2	WEBER, MATTHEW & CELENA 95 W PIERREPONT AVE RUTHERFORD, NJ 95 W PIERREPONT AVE	07070	251800 364700 616500	1972800	1972800 00	481025 481024 962049	505068 505683 1010751	493200 493200 986400
26 9.04	48X106 2S-F-1UL-AG .1168	2	YILMAZ, KAMIL & SMITH, SHARON 99 W PIERREPONT AVE RUTHERFORD, NJ 99 W PIERREPONT AVE	01175 07070	253100 174400 427500	1368000	1368000 00	333557 333557 667114	350230 350656 700886	342000 342000 684000
26 9.05	48X106 2S-F-1UL .1168	2	SCHEIBE, MICHAEL K. & JOY T. 103 W PIERREPONT AVE RUTHERFORD, NJ 103 W PIERREPONT AVE	01516 07070	253100 224000 477100	1526720	1526720 00	372258 372257 744515	390864 391341 782205	381700 381700 763400
26 9.06	48X106 2S-AL-1UL .1168	2	RENTALS OF NJ INC PO BOX 127 RUTHERFORD, NJ 107 W PIERREPONT AVENUE	07070	253100 81900 335000	1072000	1072000 00	261384 261384 522768	274449 274783 549232	268000 268000 536000
26 9.08	60X101 2S-F-1UL-AG .1391	2	BROWN, CAROL ADUBATO & WILLIAM ROBERT 413 STUYVESANT AVE RUTHERFORD, NJ 413 STUYVESANT AVE	07070	294800 125200 420000	1344000	1344000 00	327705 327705 655410	344085 344505 688590	336000 336000 672000
26 9.11	50X120 2S-F-1UL-AG .1377	2	SORRENTINO, MICHAEL & FRANCES 417 STUYVESANT AVE RUTHERFORD NJ 417 STUYVESANT AVE	00660 07070	294000 151500 445500	1425600	1425600 00	347602 347601 695203	364976 365421 730397	356400 356400 712800
26 9.13	50X118 2S-F-1UL-AG .1354	2	LABRUNO, DAVID M & LAURA A 423 STUYVESANT AVENUE RUTHERFORD, NJ 423 STUYVESANT AVE	01175 07070	292600 257500 550100	1760320	1760320 00	429216 429215 858431	450670 451219 901889	440100 440100 880200
26 10	74X203 1S-S-1UF .3449	2	GIANGERUSO, ROBERT V 50 W GOUVERNEUR AVE RUTHERFORD, NJ 50 W GOUVERNEUR AVE	07070	352600 122200 474800	1519360	1519360 00	370463 370463 740926	388980 389454 778434	379800 379800 759600

Block No. Lot No. Qualification Account No.	Land Dimensions Building Description Additional Lots Acreage	Prop. Class	Owner's Name Address City State Property Location	Billing Code Zip Code	Land Improvement Exemption Net Total	2025 Property Tax Special Dist	2025 Total Tax Deduction Net Tax	Amt.Billed 2025 1st Q 2nd Q Total	2nd Half 2025 3rd Q 4th Q Total	Preliminary 2026 Tax 1st Q 2nd Q Total
26 11	66X129 1.5S-S-1UF-UG .1955	2	ROBERTS, RICHARD R BOX 1199, OLD CHELSEA STAT NY, NY 44 W GOUVERNEUR AVE	10011	320100 137000 457100	1462720	1462720 00	356653 356652	374479 374936	365700 365700
26 12	34X120 2S-F-1UL .0937	2	SABATO, CHARLES & ELAINE 36 W. GOUVERNEUR AVE. RUTHERFORD, N.J. 36 W GOUVERNEUR AVE	07070	267100 189400 456500	1460800 V1	1460800 -25000 1435800	349935 349934	367738 368193	359000 359000
26 12.01	61X100 2S-F-1UL-UG .1400	2	SHERIDAN, JOHN BRIAN 32 W GOUVERNEUR AVE RUTHERFORD, NJ 32 W GOUVERNEUR AVE	07070	295400 253600 549000	1756800	1756800 00	428358 428357	449768 450317	439200 439200
26 12.02	77X185 2S-F-1UL-UG .3270	2	POINDEXTER, ROBERT & C. 444 EDGEWOOD PLACE RUTHERFORD, NEW JERSEY 444 EDGEWOOD PL	07070	348700 189500 538200	1722240	1722240 00	419931 419930	440921 441458	430600 430600
26 12.03	73X185 1S-S-1UL-UG .3100	2	PIPO, DONALD J. 440 EDGEWOOD PLACE RUTHERFORD, N.J. 440 EDGEWOOD PL	07070	345000 146100 491100	1571520	1571520 00	383181 383181	402334 402824	392900 392900
26 13	75X252 2S-BF-1UL-UG .4339	2	SPANARKEL, JAMES E & JANET M 436 EDGEWOOD PL RUTHERFORD, NJ 436 EDGEWOOD PL	07070	372000 286300 658300	2106560	2106560 00	513639 513638	539313 539970	526600 526600
26 13.02	75X271 2S-B-1UL-UG .4666	2	FOX, BRADY & JESSICA 430 EDGEWOOD PLACE RUTHERFORD, NJ 430 EDGEWOOD PL	07070	379100 257400 636500	2036800	2036800 00	496630 496629	521453 522088	509200 509200
26 15	83X310 .5907	2	MC PHERSON, KENNETH & SHEILA 422 EDGEWOOD PLACE RUTHERFORD, NEW JERSEY 422 EDGEWOOD PLACE	07070	473700 651300 1125000	3600000	3600000 00	877782 877781	921656 922781	900000 900000
26 15.01	50X353 2S-F-1UL-UG .4052	2	GILHAWLEY, JOSEPH & CAROL 416 EDGEWOOD PL RUTHERFORD, NJ 416 EDGEWOOD PL	00660 07070	365800 269300 635100	2032320	2032320 00	495537 495537	520306 520940	508100 508100
26 16	53X377 2S-F-1UL-UG .4587	2	BOYCE, LAWRENCE & JUDITH 410 EDGEWOOD PL RUTHERFORD NJ 410 EDGEWOOD PL	07070	377400 315000 692400	2215680	2215680 00	540245 540245	567249 567941	553900 553900
26 16.01	49X392 2S-F-1UL-UG .4410	2	CUCCINELLI, PAUL & MONICA 406 EDGEWOOD PL RUTHERFORD, NJ 406 EDGEWOOD PL	00660 07070	373500 258700 632200	2023040	2023040 00	493274 493274	517930 518562	505800 505800
26 17	100X268 2S-S-1UL-UG .6152	2	CEVASCO, DOREEN M. 81 W PIERREPONT AVE RUTHERFORD, NJ 81 W PIERREPONT AVE	00316 07070	370300 318300 688600	2203520	2203520 00	537281 537280	564135 564824	550900 550900
26 18	100X268 2S-F-1UD-UG .6152	2	AVRAMIDIS, MANOS & MARIANNE 69 W PIERREPONT AVE RUTHERFORD, NJ 69 W PIERREPONT AVE	07070	370300 258800 629100	2013120	2013120 00	490856 490855	515390 516019	503300 503300
26 19	100X268 2S-F-1UL-UG .6152	2	HADRAVA, RYAN & EBERSPEARCHER, M 67 W PIERREPONT AVENUE RUTHERFORD, NJ 67 W PIERREPONT AVENUE	07070	370300 439900 810200	2592640	2592640 00	632159 632158	663757 664566	648200 648200

8999300

28797760

00

25000

28772760

14030912

14741848

14386800

Block No. Lot No. Qualification Account No.	Land Dimensions Building Description Additional Lots Acreage	Prop. Class	Owner's Name Address City State Property Location	Billing Code Zip Code	Land Improvement Exemption Net Total	2025 Property Tax Special Dist	2025 Total Tax Deduction Net Tax	Amt.Billed 2025 1st Q 2nd Q Total	2nd Half 2025 3rd Q 4th Q Total	Preliminary 2026 Tax 1st Q 2nd Q Total
26 20.02	60X100 .1377	2	TRIKALSARANSUKH, RATI & BRINAS, LINA 402 EDGEWOOD PLACE RUTHERFORD NJ 402 EDGEWOOD PLACE	07070	294000 183700 477700	1528640	1528640 00 1528640	372726 372725 745451	391356 391833 783189	382200 382200 764400
26 20.03	75X100 1S-F-1UF-AG .1722	2	BARRY, PATRICK T 123 WEBSTER AVE JERSEY CITY, NJ 400 EDGEWOOD PL	07037	315000 140400 455400	1457280	1457280 00 1457280	355326 355326 710652	373087 373541 746628	364300 364300 728600
26 20.04	70X100 1.5S-AL-1UL-UG .1607	2	FEGHALI, NADI & GISELE 396 EDGEWOOD PL RUTHERFORD, NJ 396 EDGEWOOD PL	07070 01175	308000 233300 541300	1732160	1732160 00 1732160	422350 422349 844699	443460 444001 887461	433000 433000 866000
26 20.05	63X100 1S-F-1US-AG .1446	2	PARYLAK, STEVEN 398 EDGEWOOD PL RUTHERFORD, NJ 398 EDGEWOOD PL	07070	298200 218300 516500	1652800	1652800 00 1652800	396750 396749 793499	429393 429908 859301	413200 413200 826400
27 1	50X124 2S-F-1UL-AG .1423	2	BOCCASSINI, JOSEPH T & LISA J 30 W GOUVERNEUR AVE RUTHERFORD, NJ 30 W GOUVERNEUR AVE	07070 00660	276000 284000 560000	1792000	1792000 00 1792000	436940 436940 873880	458780 459340 918120	448000 448000 896000
27 1.01	2S-F-1UL .0000	2	CALVO, JOHN A & BETH C 439 EDGEWOOD PL RUTHERFORD, NJ 439 EDGEWOOD PL	07070	319000 406100 725100	2320320	2320320 00 2320320	565760 565759 1131519	594038 594763 1188801	580100 580100 1160200
27 1.03	50X133 2S-AL-1UL-AG .1527	2	MULRAIN, JOHN S & JUDITH 445 EDGEWOOD PL RUTHERFORD NJ 445 EDGEWOOD PL	07070 00154	278300 299500 577800	1848960	1848960 00 1848960	450829 450828 901657	473363 473940 947303	462200 462200 924400
27 2	56X178 2S-F-1UL-UG .2288	2	MITCHELL, DANIEL J 20 W GOUVERNEUR AVE RUTHERFORD, NJ 20 W GOUVERNEUR AVE	07070	294800 452400 747200	2391040	2391040 00 2391040	583003 583003 1166006	612144 612890 1225034	597800 597800 1195600
27 2.02	53X201 1.5S-F-1UF-UG .2446	2	SHORT, NICOLE & ROBINSON, DUSTIN 16 W GOUVERNEUR AVE RUTHERFORD, NJ 16 W GOUVERNEUR AVE	07070	298300 322400 620700	1986240	1986240 00 1986240	484302 484301 968603	508508 509129 1017637	496600 496600 993200
27 3	44X332 2S-F-1UL-UG .3354	2	WILSON, PETER & DANIELLE 435 EDGEWOOD PLACE RUTHERFORD, NJ 435 EDGEWOOD PL	07070	318100 153600 471700	1509440	1509440 00 1509440	368044 368044 736088	386440 386912 773352	377400 377400 754800
27 3.01	55X334 2S-F-1UL .4217	2	MC PHERSON, DAVID A. & BERNADETTE 427 EDGEWOOD PL RUTHERFORD, N.J. 427 EDGEWOOD PL	07070 00660	336800 332300 669100	2141120	2141120 00 2141120	522066 522065 1044131	548160 548829 1096989	535300 535300 1070600
27 4	48X337 2S-F-1UL-UG .3713	2	CUCCINELLI, SHEILA 425 EDGEWOOD PL RUTHERFORD, NJ 425 EDGEWOOD PL	07070	325900 359000 684900	2191680	2191680 00 2191680	534394 534393 1068787	561104 561789 1122893	547900 547900 1095800
27 4.01	47X335 .3615	2	CUCCINELLI, SHEILA 419 EDGEWOOD PL RUTHERFORD, NJ 419 EDGEWOOD PL	07070	323700 711500 1035200	3312640	3312640 00 3312640	807715 807715 1615430	848088 849122 1697210	828200 828200 1656400
27 5.01	64X138 AVG. 2S-AL-1UL-UG .2028	2	DERADO, STEVEN & MARY LOU (REINECKE) 415 EDGEWOOD PL RUTHERFORD NJ 415 EDGEWOOD PL	07070 00660	289200 235700 524900	1679680	1679680 00 1679680	409554 409553 819107	430024 430549 860573	419900 419900 839800

8607500

27544000

00

00

27544000

13419509

14124491

13772200

Block No. Lot No. Qualification Account No.	Land Dimensions Building Description Additional Lots Acreage	Prop. Class	Owner's Name Address City State Property Location	Billing Code Zip Code	Land Improvement Exemption Net Total	2025 Property Tax Special Dist	2025 Total Tax Deduction Net Tax	Amt.Billed 2025 1st Q 2nd Q Total	2nd Half 2025 3rd Q 4th Q Total	Preliminary 2026 Tax 1st Q 2nd Q Total
27 5.08	56X156 2S-AL-1UL-UG .2006	2	PELLICONE, EVELYN C 21 WEST VAN NESS AVE RUTHERFORD, NJ 21 W VAN NESS AVE	07070	288700 593000 881700	2821440	2821440 00	687947 687946 1375893	722333 723214 1445547	705400 705400 1410800
27 5.10	43X145 .1431	2	TELANG, SIDHARTH ETAL 266 BURNS ST FOREST HILLS, NY 19 W VAN NESS AVE	11375	135500 568500 704000	2252800	2252800 00	549296 549296 1098592	576752 577456 1154208	563200 563200 1126400
27 6.02	70 X 167 1.5S-F-1UF-AG .2684	2	MILLER, JAMES P. & CARYN C. 25 WEST VAN NESS AVE. RUTHERFORD, NJ 25 W VAN NESS AVE	00660 07070	336000 179000 515000	1648000	1648000 00	401829 401829 803658	421914 422428 844342	412000 412000 824000
27 6.03	70X144 AVE. 2S-AL-1UL-UG .2314	2	YOUSSEF, ATIF N. & DAHLIA SAAD 31 WEST VAN NESS AVENUE RUTHERFORD NJ 31 W VAN NESS AVE	07070	327900 223400 551300	1764160	1764160 00	430152 430152 860304	451653 452203 903856	441000 441000 882000
27 6.04	81 X 100 1S-B-1UR-AG .1860	2	AUDINO, PAOLO & AGATA 409 EDGEWOOD PL RUTHERFORD NJ 409 EDGEWOOD PL	07070	318000 241700 559700	1791040	1791040 00	436706 436706 873412	458534 459094 917628	447800 447800 895600
27 13.01	63X176 2S-F-4UL .2545	2	PAOLAZZI, ANTHONY JR. 720 TEN EYCK AVENUE LYNDHURST, NEW JERSEY 390 PARK AVE	07071	278200 221800 500000	1600000	1600000 00	390125 390125 780250	409625 410125 819750	400000 400000 800000
27 13.03	87 X 69 2S-F-4UL .1378	2	BONURA, JUSTIN & GIANNA 394 PARK AVENUE RUTHERFORD, NJ 394 PARK AVENUE	07070	256500 260200 516700	1653440	1653440 00	403156 403155 806311	423306 423823 847129	413400 413400 826800
27 13.05	55X90 2S-AL-2UL-UG .1136	2	RIZZO, JAMES G & DONNA 395 FERONIA WAY RUTHERFORD, NJ 8 W GOUVERNEUR AVE	07070	279300 210700 490000	1568000	1568000 00	382323 382322 764645	401433 401922 803355	392000 392000 784000
27 14.01 L/T-I.CA	42X147 2S-AL-2UL-UG .1417	2	PRISTINE PROPERTIES II LLC NJ 184 GODWIN AVE, APT 3 MIDLAND PARK, NJ 384 PARK AVE	07432	257300 317700 575000	1840000	1840000 00	448644 448644 897288	471069 471643 942712	460000 460000 920000
27 14.02	50X100 2S-F-1UL-UG .1148	2	SEAMAN, DAWN & RAYMOND, D. 23 FERLAND AVE ABERDEEN, NJ 388 PARK AVE	07747	252000 121600 373600	1195520	1195520 00	291502 291501 583003	306072 306445 612517	298900 298900 597800
27 14.03	105X150 2S-AL-3UL-AG .3616	2	SEAMAN, DAWN & RAYMOND, D 23 FERLAND LN ABERDEEN, NJ 386 PARK AVE	07747	300400 346000 646400	2068480	2068480 00	504354 504353 1008707	529564 530209 1059773	517100 517100 1034200
27 15	38X147 2S-AL-1UL .1282	2	RAMOS, JAVIER ETAL 382 PARK AVE RUTHERFORD, NJ 382 PARK AVE	07070	254600 146700 401300	1284160	1284160 00	313115 313114 626229	328765 329166 657931	321000 321000 642000
27 15.01	39X147 2S-AL-1UL .1316	2	THOMAS, DYMHPNA MARIE 380 PARK AVE RUTHERFORD, NJ 380 PARK AVE	07070	255300 184200 439500	1406400	1406400 00	342920 342920 685840	360061 360499 720560	351600 351600 703200
27 16	39X147 2S-F-1UL .1316	2	ROBERTS, RICHARD BOX 1199 OLD CHELSEA STAT NEW YORK CITY, NY 378 PARK AVE	10011	255300 118400 373700	1195840	1195840 00	291580 291579 583159	306154 306527 612681	299000 299000 598000

7527900

24089280

00

00

24089280

11747291

12341989

12044800

Block No. Lot No. Qualification Account No.	Land Dimensions Building Description Additional Lots Acreage	Prop. Class	Owner's Name Address City State Property Location	Billing Code Zip Code	Land Improvement Exemption Net Total	2025 Property Tax Special Dist	2025 Total Tax Deduction Net Tax	Amt.Billed 2025 1st Q 2nd Q Total	2nd Half 2025 3rd Q 4th Q Total	Preliminary 2026 Tax 1st Q 2nd Q Total
27 16.01	39X147 2S-AL-1UL .1316	2	MONTANEZ, EDGAR & CAROLYN T. 360 PARK AVE RUTHERFORD NJ 360 PARK AVE	00672 07070	255300 190200 445500	1425600	1425600 00	347602 347601	364976 365421	356400 356400
27 17	75X147 2S-AL-1UL-UG .2531	2	LANDT, PETER & JULIA COLPITTS 358 PARK AVE RUTHERFORD, NJ 358 PARK AVENUE	07070	279100 185500 464600	1486720	1486720 00	362505 362504	380623 381088	371700 371700
27 18	50X147 2S-F-2UL-UG .1687	2	SHARAFI, HASSAN & MARIAFRANCA 352 PARK AVE RUTHERFORD, NJ 352 PARK AVE	07070	262600 211300 473900	1516480	1516480 00	369761 369760	388243 388716	379100 379100
27 18.01	50X147 2S-AL-1UL-UG .1687	2	BARNES II, THOMAS M & MARISA 350 PARK AVE RUTHERFORD, NJ 350 PARK AVE	07070	262600 207600 470200	1504640	1504640 00	366874 366873	385212 385681	376200 376200
27 19	50X147 2.5S-AL-3UL-UG .1687	2	346 PARK AVE LLC 346 PARK AVE RUTHERFORD, NJ 346 PARK AVENUE	07070	262600 312400 575000	1840000	1840000 00	448644 448644	471069 471643	460000 460000
27.01 7	50X118 2S-F-1UL-UG .1354	2	CLOSSEY, PAUL A & LAURA A 51 W PIERREPOINT AVE RUTHERFORD, NJ 51 W PIERREPOINT AVE	07070	247000 271400 518400	1658880	1658880 00	404482 404481	424700 425217	414700 414700
27.01 8	65X100 2S-F-1UL-UG .1492	2	PHILOPPPOS, ONEAL 399 EDGEWOOD PL RUTHERFORD, NJ 399 EDGEWOOD PL	07070	277500 162400 439900	1407680	1407680 00	343232 343232	360388 360828	351900 351900
27.01 8.01	60X118 2S-F-1UL-UG .1625	2	CAPPIELLO, DENNA MARIE ETAL 47 W PIERREPOINT AVE RUTHERFORD, NJ 47 W PIERREPOINT AVE	07070	252400 282400 534800	1711360	1711360 00	417278 417278	438135 438669	427800 427800
27.01 8.02	60X110 2S-F-1UL-UG .1515	2	GRYSKIEWICZ, JEFFREY & CATHERINE 393 EDGEWOOD PL RUTHERFORD, NJ 393 EDGEWOOD PL	07070	278000 200600 478600	1531520	1531520 00	362114 362114	403407 403885	382900 382900
27.01 9	40X118 2S-F-1UL-UG .1084	2	AQUINO, MICHAEL & LISA 43 W PIERREPOINT AVE RUTHERFORD, NJ 43 W PIERREPOINT AVE	07070	240000 164200 404200	1293440	1293440 -25000	309127 309127	324891 325295	317100 317100
27.01 10	50X118 2S-F-1UL .1354	2	LARA, MAXIMO & ANNA 39 W PIERREPOINT AVE RUTHERFORD, NJ 39 W PIERREPOINT AVE	07070	247000 213600 460600	1473920	1473920 00	359384 359383	377346 377807	368500 368500
27.01 11	48X118 2S-F-1UL-UG .1300	2	VUJIC, MILAN & NADA 33 W PIERREPOINT AVE RUTHERFORD NJ 33 W PIERREPOINT AVE	07070	246000 86300 332300	1063360	1063360 00	259277 259277	272237 272569	265800 265800
27.01 11.01	48X118 2S-F-1UL-UG .1300	2	RODRIGUEZ, CESAR & AMY 31 WEST PIERREPOINT AVE RUTHERFORD, NJ 31 W PIERREPOINT AVE	07070	246000 150500 396500	1268800	1268800 00	309370 309369	324833 325228	317200 317200
27.01 11.02	50X138 2S-F-1UL-UG .1584	2	CUCCINELLI, STEVEN & SHEILA 425 EDGEWOOD PL RUTHERFORD, NJ 20 W VAN NESS AVE	07070	279500 122800 402300	1287360	1287360 00	313895 313894	329585 329986	321800 321800

6396800

20469760

00

25000

20444760

9947082

10497678

10222200

Block No. Lot No. Qualification Account No.	Land Dimensions Building Description Additional Lots Acreage	Prop. Class	Owner's Name Address City State Property Location	Billing Code Zip Code	Land Improvement Exemption Net Total	2025 Property Tax Special Dist	2025 Total Tax Deduction Net Tax	Amt.Billed 2025 1st Q 2nd Q Total	2nd Half 2025 3rd Q 4th Q Total	Preliminary 2026 Tax 1st Q 2nd Q Total
27.01 11.03	37X125 2S-F-1UL-UG .1062	2	CUCCINELLI, STEVEN 425 EDGEWOOD PLACE RUTHERFORD, NJ 18 W VAN NESS AVENUE	07070	265500 141600 407100	1302720	1302720 00	317640 317640 635280	333517 333923 667440	325700 325700 651400
27.01 12	48X118 2S-F-1UL-AG .1300	2	CONWAY, WILLIAM SAINT JOHN&VANVIAN 23 W PIERREPONT AVE RUTHERFORD, NJ 23 W PIERREPONT AVE	07070	246000 154300 400300	1280960	1280960 00	312334 312334 624668	327946 328346 656292	320200 320200 640400
27.01 12.01	48X118 2S-F-1UL-UG .1300	2	MARTIN-IUSO, MELANIE 21 W PIERREPONT AVENUE RUTHERFORD, NJ 21 W PIERREPONT AVE	07070	246000 220300 466300	1492160	1492160 00	363831 363830 727661	382017 382482 764499	373000 373000 746000
27.01 12.02	2S-F-1UL .0000	2	DEMARCHI, LORENZO F & ANDREA LYNN 19 W PIERREPONT AVE RUTHERFORD, NJ 19 W PIERREPONT AVE	07070	246800 187400 434200	1389440	1389440 -25000 1364440	332535 332534 665069	349469 349902 699371	341100 341100 682200
27.01 13	37X125 2S-F-1UL-UG .1062	2	SZANI, DAVID S & PHYLLIS A 16 WEST VAN NESS AVE RUTHERFORD, NJ 16 W VAN NESS AVE	07070	265500 145200 410700	1314240	1314240 00	320449 320449 640898	336466 336876 673342	328600 328600 657200
27.01 14 L/E-G.VE	37X125 2S-F-1UL-UG .1062	2	VERGOS, PATRICIA&BOLOGNA, CHRISTINE 14 W VAN NESS AVENUE RUTHERFORD, NJ 14 W VAN NESS AVE	07070	265500 90500 356000	1139200	1139200 00	277769 277769 555538	291653 292009 583662	284800 284800 569600
27.01 15	37X130 2S-AL-1UL-UG .1104	2	RIVERA HUERTA, XIMENA I ETAL 12 W VAN NESS AVE RUTHERFORD, NJ 12 W VAN NESS AVE	07070	267700 137100 404800	1295360	1295360 00	315846 315845 631691	331632 332037 663669	323800 323800 647600
27.01 20.01	50X123 2S-AL-1UL-UG .1412	2	DELORENZO, ROBERT & LILLIS, MARGARET 338 PARK AVE. RUTHERFORD, NJ 338 PARK AVE	07070	257200 218900 476100	1523520	1523520 00	371477 371477 742954	390045 390521 780566	380900 380900 761800
27.01 21	42X140 2S-AL-1UL-UG .1350	2	WHYTE, BRONWEN M 336 PARK AVENUE RUTHERFORD, NJ 336 PARK AVENUE	07070	256000 94000 350000	1120000	1120000 00	273088 273087 546175	286738 287087 573825	280000 280000 560000
27.01 22	41X147 2S-AL-1UL .1384	2	CARROLL, WALTER & PATRICIA 334 PARK AVE RUTHERFORD NJ 334 PARK AVE	07070	256600 281900 538500	1723200	1723200 00	420165 420165 840330	441166 441704 882870	430800 430800 861600
27.01 22.01	42X147 2S-F-2UL .1417	2	ESPANDI, FARA 330 PARK AVE RUTHERFORD, NJ 330 PARK AVE	07070	244400 130600 375000	1200000	1200000 00	292594 292594 585188	307219 307593 614812	300000 300000 600000
27.01 23	67X144 1S-B-1U1A .2215	4A	PERNIS REAL EST INVESTMENT GRP LLC 44 AMATO AVE CLIFTON, NJ 7 W PIERREPONT AVE	07013	413300 445400 858700	2747840	2747840 00	670001 670001 1340002	703490 704348 1407838	687000 687000 1374000
27.01 23.01	46X78 2S-F-2UL .0824	2	RUBEE ESTATE LLC 31 HASBROUCK PL RUTHERFORD, NJ 17 W PIERREPONT AVE	07070	227800 209900 437700	1400640	1400640 00	341516 341515 683031	358586 359023 717609	350200 350200 700400
27.01 23.02	50X103 2S-AL-1UL .1182	2	NABYT, OLEH & IVANNA 11 W PIERREPONT AVE RUTHERFORD, NJ 11 W PIERREPONT AVE	07070	231500 207500 439000	1404800	1404800 00	342530 342530 685060	359651 360089 719740	351200 351200 702400

6354400

20334080

00

25000

20309080

9903545

10405535

10154600

Block No. Lot No. Qualification Account No.	Land Dimensions Building Description Additional Lots Acreage	Prop. Class	Owner's Name Address City State Property Location	Billing Code Zip Code	Land Improvement Exemption Net Total	2025 Property Tax Special Dist	2025 Total Tax Deduction Net Tax	Amt.Billed 2025 1st Q 2nd Q Total	2nd Half 2025 3rd Q 4th Q Total	Preliminary 2026 Tax 1st Q 2nd Q Total
27.01 25	50X125 2S-F-1UL-UG .1435	2	ERSALESI, BRADLEY & ERIN J 22 W VAN NESS AVE RUTHERFORD, NJ 22 W VAN NESS AVE	07070	297500 130300 427800	1368960	1368960 00	333791 333791	350475 350903	342200 342200
27.01 26	50X100 2S-F-1UL-UG .1148	2	GINO, DANIEL & LYNDISAY 26 W VAN NESS AVE RUTHERFORD, NJ 26 W VAN NESS AVE	07070	280000 223600 503600	1611520	1611520 00	392934 392934	412574 413078	402900 402900
28 1	50X100 2.5S-F-1UL-UG .1148	2	CORNACCHULLO, FRANCIS J & LYDIA A 405 MONTROSS AVE RUTHERFORD, NJ 405 MONTROSS AVE	01175 07070	270800 260000 530800	1698560	1698560 00	414157 414157	434858 435388	424600 424600
28 1.01	50X100 2.5S-F-1UL .1148	2	CURREN, NANCY E 411 MONTROSS AVE RUTHERFORD, NJ 411 MONTROSS AVE	00660 07070	270800 169200 440000	1408000	1408000 00	343310 343310	360470 360910	352000 352000
28 2	50X100 2.5S-AL-1UL-UG .1148	2	KORDAS, ROBERT J & JANINE J 401 MONTROSS AVE RUTHERFORD, NJ 401 MONTROSS AVE	07070	270800 162300 433100	1385920	1385920 00	337927 337926	354817 355250	346500 346500
28 3	46X183 2.5S-AL-1UL-UG .1933	2	EICHLER, FLORENCE 399 MONTROSS AVE. RUTHERFORD, NJ 399 MONTROSS AVE	07070	287000 113000 400000	1280000 W1	1280000 -25000	305850 305850	321450 321850	313800 313800
28 3.01	53X183 2.5S-AL-1UL-UG .2227	2	LOMBARDY, MICHAEL 395 MONTROSS AVE RUTHERFORD, NJ 395 MONTROSS AVE	07070	293100 172400 465500	1489600	1489600 00	363207 363206	381361 381826	372400 372400
28 4	42X150 2.5S-AL-1UL .1446	2	BALMOS, ANTHONY & SULMA 88 W PIERREPONT AVE RUTHERFORD, NJ 88 W PIERREPONT AVE	07070	262300 197400 459700	1471040	1471040 00	358681 358681	376609 377069	367800 367800
28 5	42X150 2.5S-AL-1UL-UG .1446	2	WEISS, MICHAEL & REBECCA 84 W PIERREPONT AVENUE RUTHERFORD, NJ 84 W PIERREPONT AVE	07070	262300 222100 484400	1550080	1550080 00	377953 377953	396845 397329	387500 387500
28 6.01	42X200 2.5S-AL-1UL-UG .1928	2	HERRMANN, FRANK J & MARYANN 80 W PIERREPONT AVENUE RUTHERFORD NJ 80 W PIERREPONT AVENUE	00660 07070	271800 213200 485000	1552000	1552000 00	378422 378421	397336 397821	388000 388000
28 6.02	2S-F-1UL-UG .0000	2	KINZLER, PATRICK H & CYNTHIA L 105 VREELAND AVE RUTHERFORD, NJ 105 VREELAND AVE	07070	367700 254100 621800	1989760	1989760 00	479854 479854	514715 515337	497400 497400
28 7	42X268 2.5S-F-1UL-UG .2584	2	VALENTE, FRANCISCO S & CATARINA 78 W PIERREPONT AVE RUTHERFORD, NJ 78 W PIERREPONT AVE	07070	284600 238000 522600	1672320	1672320 00	407759 407759	428140 428662	418100 418100
28 8	42X274 2.5S-F-1UL-UG .2642	2	VALENTE, FRANCISCO & CATARINA 78 W PIERREPONT AVE RUTHERFORD, NJ 74 W PIERREPONT AVE	07070	285800 234200 520000	1664000	1664000 00	405730 405730	426010 426530	416000 416000
28 9	42X279 2.5S-F-1UL-UG .2690	2	O'NEILL, MEGGAN A 72 W PIERREPONT AVE RUTHERFORD, NJ 72 W PIERREPONT AVE	07070	286700 214500 501200	1603840	1603840 00	391062 391061	410608 411109	401000 401000

6795500

21745600

00

25000

21720600

10581270

11139330

10860400

Block No. Lot No. Qualification Account No.	Land Dimensions Building Description Additional Lots Acreage	Prop. Class	Owner's Name Address City State Property Location	Billing Code Zip Code	Land Improvement Exemption Net Total	2025 Property Tax Special Dist	2025 Total Tax Deduction Net Tax	Amt.Billed 2025 1st Q 2nd Q Total	2nd Half 2025 3rd Q 4th Q Total	Preliminary 2026 Tax 1st Q 2nd Q Total
28 9.01	42X273 2SF .2632	2	HADRAVA, JAMES R., JR & MARY CATHERINE 70 W PIERREPONT AVE RUTHERFORD, NJ 07070 70 W PIERREPONT AVE		285600 251600 537200	1719040	1719040 00 1719040	419151 419150 838301	440101 440638 880739	429800 429800 859600
28 10	42X288 2S-AL-1UL-UG .2777	2	CHOPEK, STEPHEN & ELENA 68 W PIERREPONT AVE RUTHERFORD, NJ 07070 68 W PIERREPONT AVE		288400 228200 516600	1653120	1653120 -25000 1628120	396828 396827 793655	416974 417491 834465	407000 407000 814000
28 10.01	40X293 2.5S-AL-1UL-UG .2691	2	MURAWSKI, STEPHEN W. & DEBRA 66 W PIERREPONT AVE RUTHERFORD, NJ 07070 66 W PIERREPONT AVE		286700 120900 407600	1304320	1304320 00 1304320	318030 318030 636060	333926 334334 668260	326100 326100 652200
28 11	106X250 1S-S-1UL-UG .6084	2	KLEINBAUM, AARON & TAMI FURMAN 62 W PIERREPONT AVE RUTHERFORD, NJ 07070 62 W PIERREPONT AVE	05925	375800 294500 670300	2144960	2144960 00 2144960	523002 523001 1046003	549144 549813 1098957	536200 536200 1072400
28 13	50X250 2.5S-F-1UL-UG .2870	2	BYRNE, ARTHUR & JENNIFER 58 W PIERREPONT AVENUE RUTHERFORD, NJ 07070 58 W PIERREPONT AVENUE		312800 427700 740500	2369600	2369600 00 2369600	577776 577775 1155551	606655 607394 1214049	592400 592400 1184800
28 14	75X250 2.5S-F-1UL-UG .4304	2	SENZA PAROLE LLC 100 LAFAYETTE ST. STE 403 NEW YORK, NY 10013 54 W PIERREPONT AVE		408400 317400 725800	2322560	2322560 00 2322560	566306 566305 1132611	594612 595337 1189949	580600 580600 1161200
28 15	37X210 2S-AL-1UL .1784	2	SENZA PAROLE LLC 100 LAFAYETTE STREET #403 NEW YORK, NY 10013 48 W PIERREPONT AVE		291500 303500 595000	1904000	1904000 00 1904000	464249 464249 928498	487454 488048 975502	476000 476000 952000
28 15.01	2.5S-F-1UL .0000	2	HUGHES, JOHN B. & JO ANN 60 RIVERVIEW AVENUE RUTHERFORD, NJ 07070 60 RIVERVIEW AVENUE	00660	323300 40900 364200	1165440	1165440 00 1165440	284167 284167 568334	298371 298735 597106	291400 291400 582800
28 15.02	37X209 2S-F-1UL-UG .1775	2	BENNETT, JOSEPH 44 W PIERREPONT AVENUE RUTHERFORD, NJ 07070 44 W PIERREPONT AVE		291300 53700 345000	1104000	1104000 00 1104000	269187 269186 538373	282641 282986 565627	276000 276000 552000
28 23	74X100 1.5S-F-1UF-UG .1699	2	ROSS, KAREN 59 VREELAND AVENUE RUTHERFORD, NJ 07070 59 VREELAND AVE	00154	321000 106200 427200	1367040	1367040 00 1367040	333323 333323 666646	349984 350410 700394	341800 341800 683600
28 25	73X158 2S-AL-1UL-UG .2648	2	MCGARRY, MICHAEL A. & PATRICIA A. 67 VREELAND AVE RUTHERFORD, NJ 07070 67 VREELAND AVE	00672	342700 377700 720400	2305280	2305280 00 2305280	562092 562092 1124184	590188 590908 1181096	576300 576300 1152600
28 27	88X157 2.5S-F-1UL .3172	2	CALLEGARI, LAWRENCE 75 VREELAND AVE RUTHERFORD, NJ 07070 75 VREELAND AVE	00660	354100 109000 463100	1481920	1481920 00 1481920	361334 361334 722668	379395 379857 759252	370500 370500 741000
28 29	75X156 1.5SFG2 .2686	2	MC CANN, JAMES R. & BETTY D. 77 VREELAND AVENUE RUTHERFORD, NJ 07070 77 VREELAND AVE		338100 81400 419500	1342400	1342400 00 1342400	327315 327315 654630	343676 344094 687770	335600 335600 671200
28 30	80X107 2.5S-AL-1UL-UG .1965	2	FINELLI, WILLIAM A & LORRAINE 79 VREELAND AVENUE RUTHERFORD, NJ 07070 79 VREELAND AVE		302800 354800 657600	2104320	2104320 00 2104320	513093 513092 1026185	538739 539396 1078135	526100 526100 1052200

7590000

24288000

00

25000

24263000

11831699

12431301

12131600

Block No. Lot No. Qualification Account No.	Land Dimensions Building Description Additional Lots Acreage	Prop. Class	Owner's Name Address City State Property Location	Billing Code Zip Code	Land Improvement Exemption Net Total	2025 Property Tax Special Dist	2025 Total Tax Deduction Net Tax	Amt.Billed 2025 1st Q 2nd Q Total	2nd Half 2025 3rd Q 4th Q Total	Preliminary 2026 Tax 1st Q 2nd Q Total
28 32	75X110 1.5S-AL-1UF-UG .1894	2	LARSEN, KARI 89 VREELAND AVE RUTHERFORD, NJ 89 VREELAND AVE	00660 07070	301300 152800 454100	1453120	1453120 00	354312 354311	372022 372475	363300 363300
28 33	75X117 2S-F-1UL .2014	2	VIBULBHAN, SONCHAI & SUJITRA 99 VREELAND AVE RUTHERFORD, NJ 99 VREELAND AVE	07070	303900 218200 522100	1670720	1670720 00	407369 407368	427731 428252	417700 417700
28 36	54X127 2.5S-AL-1UL-UG .1574	2	BOYLAN, PAUL & PATRICIA A BONNER 121 VREELAND AVE RUTHERFORD, NJ 121 VREELAND AVE	00660 07070	294300 322700 617000	1974400	1974400 00	481415 481414	505477 506094	493600 493600
28 37	55X124 2.5S-AL-1UL-UG .1566	2	SARRO, JAMES P. & SHARON 115 VREELAND AVE RUTHERFORD NJ 115 VREELAND AVE	07070	294100 195000 489100	1565120	1565120 00	381621 381620	400695 401184	391300 391300
28 38	55X121 2.5S-F-1UL .1528	2	GAFFNEY, MICHAEL & LORI 109 VREELAND AVE RUTHERFORD NJ 109 VREELAND AVE	07070	293300 230300 523600	1675520	1675520 00	408539 408539	428959 429483	418900 418900
29 1	57X100 2.5S-F-1UL .1309	2	WALSH, JOHN & EDWINA 14 W PIERREPONT AVE RUTHERFORD, NJ 14 W PIERREPONT AVE	07070	259700 180400 440100	1408320	1408320 00	343388 343388	360552 360992	352100 352100
29 2	85X100 1S-B-AE .1951	15C	BOROUGH OF RUTHERFORD 176 PARK AVENUE RUTHERFORD NJ 400 MORTIMER AVE	07070	*EXEMPT*	00	00 00 00	00 00 00	00 00 00	00 00 00
29 5	50X100 2S-AL-1UL-UG .1148	2	LOMBARDI, RAYMOND & DONNA 35 RIVERVIEW AVE RUTHERFORD, NJ 35 RIVERVIEW AVE	00660 07070	285000 213300 498300	1594560	1594560 00	388799 388798	408233 408730	398600 398600
29 6	50X100 2S-F-1UL-UG .1148	2	PETERMAN, BALAZS TRSTES/ETAL 33 RIVERVIEW AVE RUTHERFORD, NJ 33 RIVERVIEW AVE	07070	285000 247500 532500	1704000	1704000 00	415484 415483	436251 436782	426000 426000
29 7	50 X 100 1.5S-F-1UF-UG .1148	2	UPHAM, MARY 29 RIVERVIEW AVE RUTHERFORD, NJ 29 RIVERVIEW AVE	07070	285000 35000 320000	1024000	1024000 00	249680 249680	262160 262480	256000 256000
29 8	50 X 100 2S-F-1UL .1148	2	JAYAPRAKASH, ROSHNA 25 RIVERVIEW AVENUE RUTHERFORD, NJ 25 RIVERVIEW AVENUE	07070	285000 135200 420200	1344640	1344640 00	327861 327861	344249 344669	336200 336200
29 9	50 X 100 2S-F-1UF .1148	2	MANE, ILVA 23 RIVERVIEW AVE RUTHERFORD, NJ 23 RIVERVIEW AVE	07070	285000 139400 424400	1358080	1358080 00	331138 331138	347690 348114	339500 339500
29 10	50X100 2.5S-AL-1UL .1148	2	MUNIZ, ABELARDO & TORPPEY, KAYLA M 21 RIVERVIEW AVENUE RUTHERFORD, NJ 21 RIVERVIEW AVENUE	07070	256500 170700 427200	1367040	1367040 00	333323 333323	349984 350410	341800 341800
29 11	36X100 2.5S-S-1UL .0826	2	SCHROEDER, EDWARD J & FLORA 352 MORTIMER AVE RUTHERFORD, NJ 352 MORTIMER AVE	00660 07070	225700 166500 392200	1255040	1255040 00	306014 306014	321310 321702	313800 313800

6060800

19394560

00

00

19394560

9457880

9936680

9697600

Block No. Lot No. Qualification Account No.	Land Dimensions Building Description Additional Lots Acreage	Prop. Class	Owner's Name Address City State Property Location	Billing Code Zip Code	Land Improvement Exemption Net Total	2025 Property Tax Special Dist	2025 Total Tax Deduction Net Tax	Amt.Billed 2025 1st Q 2nd Q Total	2nd Half 2025 3rd Q 4th Q Total	Preliminary 2026 Tax 1st Q 2nd Q Total
29 12	50X100 2.5S-F-2UL-UG .1148	2	MINERVINI, DOMENICK 360 CARLTON TERRACE RIDGEWOOD, NJ 30 W PIERREPONT AVE	07450	256500 230200 486700	1557440	1557440 00	379748 379748	398729 399215	389400 389400
29 14	48X100 2.5S-F-1UL .1102	2	DOWDEN, JAMES C. & MARY K. 26 W PIERREPONT AVE RUTHERFORD, NJ 26 W PIERREPONT AVE	01175 07070	253800 226800 480600	1537920	1537920 00	374989 374988	393731 394212	384500 384500
29 16 93200	48X100 2.5S-F-1UL .1102	2	22 W PIERREPONT AVE CO 22 W PIERREPONT AVENUE RUTHERFORD, NJ 22 W PIERREPONT AVE	07070	253800 201100 454900	1455680	1455680 00	354936 354936	372677 373131	363900 363900
29 18	48X100 2.5S-F-1UL-UG .1102	2	DEL OTERO JR, RICHARD ETAL 26 SPRING DELL APT B RUTHERFORD, NJ 18 W PIERREPONT AVE	07070	253800 225400 479200	1533440	1533440 00	373896 373896	392585 393063	383400 383400
29 21	92X100 2.5S-AL-1UL-UG .2112	2	CARLSTEIN, DEE ANN 38 WEST PIERREPONT AVENUE RUTHERFORD, NJ 38 W PIERREPONT AVE	07070	275400 189600 465000	1488000	1488000 00	362817 362816	380951 381416	372000 372000
29 23	47X100 1S-AL-1UL-UG .1079	2	WEIGEL, JAMES & CATHERINE 34 W PIERREPONT AVE RUTHERFORD, NJ 34 W PIERREPONT AVE	07070	252500 205200 457700	1464640	1464640 00	357121 357120	374971 375428	366200 366200
29 24	46X100 2.5S-F-1UL-UG .1056	2	FOEHI, JOHN M&FOEHL, COURTNEY 41 RIVERVIEW AVE RUTHERFORD, NJ 41 RIVERVIEW AVE	07070	279000 183500 462500	1480000	1480000 00	360866 360866	378903 379365	370000 370000
29 25	46X100 2.5S-AL-1UL-UG .1056	2	ISOLA, ALEXANDER ANTHONY ETAL 67 ADDISON AVE RUTHERFORD, NJ 39 RIVERVIEW AVENUE	07070	279000 64600 343600	1099520	1099520 00	268094 268094	281494 281838	274900 274900
29 26	47X100 2.5S-F-1UL-UG .1079	2	VAN DYK, ROBERT A 37 RIVERVIEW AVE RUTHERFORD, N.J. 37 RIVERVIEW AVE	07070	280500 180800 461300	1476160	1476160 00	359930 359929	377920 378381	369000 369000
30 1	64X95 2S-F-1UL .1396	2	SHVARTSER, ERIC & KRISTINA 42 RIVERVIEW AVE RUTHERFORD, NJ 42 RIVERVIEW AVE	07070	290400 308500 598900	1916480	1916480 00	467292 467292	490649 491247	479100 479100
30 1.01	64X102 2.5S-AL-1UL-UG .1499	2	CHOVAN-DALTON, MICHAEL & CYNTHIA 36 RIVERVIEW AVENUE RUTHERFORD, NJ 36 RIVERVIEW AVENUE	07070	292600 153100 445700	1426240	1426240 00	347758 347757	365140 365585	356600 356600
30 2	50X107 2.5S-AL-1UL .1228	2	LORENZO, HOLLY&HOCHSTADTER, ANTHONY 32 RIVERVIEW AVE RUTHERFORD, NJ 32 RIVERVIEW AVE	07070	286700 171100 457800	1464960	1464960 00	357199 357198	375053 375510	366200 366200
30 2.01	40X113 2.5S-F-1UL-UG .1038	2	OVALLES, EDWARD BENJAMIN ETAL 28 RIVERVIEW AVE RUTHERFORD, NJ 28 RIVERVIEW AVE	07070	277800 156900 434700	1391040	1391040 00	339175 339175	356128 356562	347800 347800
30 3	60X117 2.5S-F-1UL-UG .1612	2	DECARLO, PETER 22 RIVERVIEW AVE RUTHERFORD, NJ 22 RIVERVIEW AVE	07070	295100 176200 471300	1508160	1508160 00	367732 367732	386113 386583	377000 377000

6499900

20799680

00

00

20799680

10143100

10656580

10400000

Block No. Lot No. Qualification Account No.	Land Dimensions Building Description Additional Lots Acreage	Prop. Class	Owner's Name Address City State Property Location	Billing Code Zip Code	Land Improvement Exemption Net Total	2025 Property Tax Special Dist	2025 Total Tax Deduction Net Tax	Amt.Billed 2025 1st Q 2nd Q Total	2nd Half 2025 3rd Q 4th Q Total	Preliminary 2026 Tax 1st Q 2nd Q Total
30 4	50X123 2.5S-F-1UL .1412	2	JAIN, SAURAV & SINGHAI, SHALINI 340 MORTIMER AVENUE RUTHERFORD, NJ 07070 340 MORTIMER AVE	07070	290800 427200 718000	2297600	2297600 00	560220 560219	588222 588939	574400 574400
30 5	39X78 2S-S-1UL-UG .0698	2	RIZZO JR, CHARISSE M & SAM 47 VREELAND AVE RUTHERFORD, NJ 07070 47 VREELAND AVE	07070	255600 98700 354300	1133760	1133760 00	273088 273087	293616 293969	283400 283400
30 5.01	35X78 2S-AL-1UL .0627	2	DANSBACH, PAUL T. & JENNIFER T. 45 VREELAND AVE. RUTHERFORD, NJ 07070 45 VREELAND AVE	05925 07070	225900 202400 428300	1370560	1370560 00	334181 334181	350885 351313	342600 342600
30 7	64X70 2S-AL-1UL-AG .1028	2	TORON,STEPHEN 35 VREELAND AVE RUTHERFORD NJ 07070 35 VREELAND AVE	07070	277200 187100 464300	1485760	1485760 00	362270 362270	380378 380842	371400 371400
30 8	50X68 2S-AL-1UL .0781	15F	GARRITY, MARK 7 VREELAND AVE RUTHERFORD, NJ 07070 7 VREELAND AVE	TDV 07070	*EXEMPT*	00	00 00 00	00 00 00	00 00 00	00 00 00
30 9	61X110 2.5S-F-2UL-UG .1540	2	HEINZEL, THOMAS & ALISON 3137 GABRIELLE LANE EAST STROUDSBURG, PA 18301 332 MORTIMER AVE	18301	278900 226300 505200	1616640	1616640 00	394183 394182	413885 414390	404200 404200
30 9.01	40X65 2S-AL-1UL-UG .0597	2	AKOPOV, ARTUR & OGANYAN, ALINA 5 VREELAND AVE RUTHERFORD, NJ 07070 5 VREELAND AVE	07070	224100 146000 370100	1184320	1184320 00	281437 281436	310539 310908	296100 296100
30 10	46X100 2.5S-AL-1UL-UG .1056	2	MCGREGOR, RICHARD 53 VREELAND AVE RUTHERFORD, NJ 07070 53 VREELAND AVE	07070	279000 206000 485000	1552000	1552000 00	378422 378421	397336 397821	388000 388000
30 11	46X100 2.5S-F-1UL-UG .1056	2	GUMOWSKI,MARTIN & CRISTINA 51 VREELAND AVE RUTHERFORD, NJ 07070 51 VREELAND AVE	07070	279000 182300 461300	1476160	1476160 00	359930 359929	377920 378381	369000 369000
30 12	48X100 2.5S-AL-1UL-UG .1102	2	BOULTON, MARY C 49 VREELAND AVE RUTHERFORD, NJ 07070 49 VREELAND AVE	01175 07070	282000 161700 443700	1419840	1419840 00	346197 346197	363501 363945	355000 355000
30 12.01	70X68 2.5S-F-1UL .1093	2	YALONG, FERMIN & ANNABELLE 50 RIVERVIEW AVE. RUTHERFORD, NJ 07070 50 RIVERVIEW AVE	00660 07070	281400 228800 510200	1632640	1632640 00	398084 398083	417982 418491	408200 408200
30 12.02	69X72 2.5S-F-1UL .1140	2	MCPOLAND, AMY B 46 RIVERVIEW AVE RUTHERFORD, NJ 07070 46 RIVERVIEW AVE	00672 07070	284500 60500 345000	1104000	1104000 00	269187 269186	282641 282986	276000 276000
30 13	4 X 420 .0386	1	UNKNOWN OWNER 334 MORTIMER AVENUE RUTHERFORD, NJ 07070 334 MORTIMER AVE	07070	4200 0 4200	13440	13440 00	3277 3277	3441 3445	3400 3400
31 1	55X132 2.5S-B-1UL-UG .1667	2	HANSON,CATHY A 126 VREELAND AVE RUTHERFORD,NJ 07070 126 VREELAND AVE	07070	296300 291800 588100	1881920	1881920 00	458865 458865	481801 482389	470500 470500

5677700

18168640

00

00

18168640

8838674

9329966

9084400

Block No. Lot No. Qualification Account No.	Land Dimensions Building Description Additional Lots Acreage	Prop. Class	Owner's Name Address City State Property Location	Billing Code Zip Code	Land Improvement Exemption Net Total	2025 Property Tax Special Dist	2025 Total Tax Deduction Net Tax	Amt.Billed 2025 1st Q 2nd Q Total	2nd Half 2025 3rd Q 4th Q Total	Preliminary 2026 Tax 1st Q 2nd Q Total
31 2	51X134 2.5S-AL-1UL-UG .1569	2	WASSONG, LOUIS J. & ELLEN 120 VREELAND AVE RUTHERFORD NJ 120 VREELAND AVE	07070	294200 240300 534500	1710400	1710400 00	417044 417044	437889 438423	427600 427600
31 3	51X135 2.5S-AL-1UL-UG .1581	2	LORD, KENNETH L. JR. & JOAN 116 VREELAND AVE. RUTHERFORD, NEW JERSEY 116 VREELAND AVE	02640 07070	294400 233300 527700	1688640	1688640 00	411738 411738	432318 432846	422200 422200
31 4	34X100 1S-F-1UF-AG .0781	2	FRIED, ADAM J & NORA J 363 MONTROSS AVE RUTHERFORD, NJ 363 MONTROSS AVE	00660 07070	248000 194100 442100	1414720	1414720 00	344949 344948	362191 362632	353700 353700
31 5	50X100 2.5S-F-1UL .1148	2	SILVA, DIANA ELIZABETH ETAL 361 MONTROSS AVE RUTHERFORD, NJ 361 MONTROSS AVE	07070	270800 139200 410000	1312000	1312000 00	319903 319902	335893 336302	328000 328000
31 6	50X100 2.5S-AL-1UL .1148	2	THAYIL, ISSAC BENZAMIN THOMAS ETAL 359 MONTROSS AVE RUTHERFORD, NJ 359 MONTROSS AVE	07071	270800 125100 395900	1266880	1266880 00	308901 308901	324341 324737	316700 316700
31 7.01	75 X 110 2S-F-1UL-AG .1894	2	ENGLER, STEPHEN & DIANE 110 VREELAND AVE RUTHERFORD, NJ 110 VREELAND AVE	07070	301300 312300 613600	1963520	1963520 00	478762 478761	502692 503305	490900 490900
31 7.02	2.5S-B-1UL-UG .0000	2	HABEEL, FADY S & DAWOOD, MARIZE R 117 WEST NEWELL AVENUE RUTHERFORD, NJ 117 W NEWELL AVE	07070	303400 236600 540000	1728000	1728000 00	421335 421335	442395 442935	432000 432000
31 9	75X125 1S-B-1UR-AG .2152	2	YELLEN, CLARICE C 106 VREELAND AVE RUTHERFORD, NJ 106 VREELAND AVE	07070	306900 203500 510400	1633280	1633280 00	398240 398239	418146 418655	408300 408300
31 10	75X141 2.5S-F-1UL-UG .2428	2	O'ROURKE, RYAN & JENNIFER M 102 VREELAND AVE RUTHERFORD, NJ 102 VREELAND AVE	07070	312900 509300 822200	2631040	2631040 00	641522 641521	673588 674409	657800 657800
31 12	75X137 2S-S-1UL-UG .2359	2	RUTH VREELAND LLC PO BOX 21 RUTHERFORD, NJ 94 VREELAND AVE	07070	311400 103600 415000	1328000	1328000 00	317554 317554	346239 346653	332000 332000
31 13	70X138 1S-B-1UL-AG .2218	2	WALTERS, ANTHONY D & SHERI N 90 VREELAND AVE RUTHERFORD, NJ 90 VREELAND AVE	07070	308300 133900 442200	1415040	1415040 00	343622 343622	363677 364119	353800 353800
31 14.02	60X128 2S-AL-1UL-UG .1763	2	VENTURA, MATTHEW & LYNN 82 VREELAND AVE RUTHERFORD, NJ 82 VREELAND AVE	00597 07070	298400 240700 539100	1725120	1725120 00	420633 420633	441658 442196	431300 431300
31 15.02	80X124 2.5S-AL-1UL-UG .2277	2	GIBSON, JOHN & JOYCE 76 VREELAND AVE RUTHERFORD, NJ 76 VREELAND AVE	01516 07070	309600 281200 590800	1890560	1890560 00	460972 460972	484013 484603	472600 472600
31 17	57X104 2S-AL-1UL-UG .1361	2	RIVAS, MIGUEL & JACQUELINE 70 VREELAND AVE RUTHERFORD, NJ 70 VREELAND AVE	00672 07070	289600 221400 511000	1635200	1635200 00	398708 398708	418637 419147	408800 408800

7294500

23342400

00

00

23342400

11367761

11974639

11671400

Block No. Lot No. Qualification Account No.	Land Dimensions Building Description Additional Lots Acreage	Prop. Class	Owner's Name Address City State Property Location	Billing Code Zip Code	Land Improvement Exemption Net Total	2025 Property Tax Special Dist	2025 Total Tax Deduction Net Tax	Amt.Billed 2025 1st Q 2nd Q Total	2nd Half 2025 3rd Q 4th Q Total	Preliminary 2026 Tax 1st Q 2nd Q Total
31 18	56X101 2S-F-1UL-UG .1298	2	RIENZI, BARBARA 66 VREELAND AVE RUTHERFORD NJ 66 VREELAND AVE	07070	288300 143300 431600	1381120	1381120 00	336756 336756 673512	353588 354020 707608	345300 345300 690600
31 20	50X104 2.5S-AL-1UL-UG .1194	2	BARONE, KELLY & KATHERINE 62 VREELAND AVE RUTHERFORD, NJ 62 VREELAND AVE	07070	286000 147600 433600	1387520	1387520 00	338317 338316 676633	355227 355660 710887	346900 346900 693800
31 21	57X101 2.5S-AL-1UL-UG .1322	2	MILLER, TARA & TAVERAS, JOSE 58 VREELAND AVE RUTHERFORD, NJ 58 VREELAND AVE	07070	288800 91200 380000	1216000	1216000 00	296495 296495 592990	311315 311695 623010	304000 304000 608000
31 22	43X97 1S-F-1UL .0958	2	D'AMBROSIO, LUIGI & SILVANA 56 VREELAND AVE RUTHERFORD, NJ 56 VREELAND AVE	02640 07070	272600 217400 490000	1568000	1568000 00	382323 382322 764645	401433 401922 803355	392000 392000 784000
31 23	2.5S-F-1UL .0000	2	BAKER, JAMES S. & KAREN R. 50 VREELAND AVE. RUTHERFORD, NEW JERSEY 50 VREELAND AVE	01175 07070	294500 148000 442500	1416000	1416000 00	345261 345261 690522	362518 362960 725478	354000 354000 708000
31 24	60X84 2.5S-F-1UL-UG .1157	2	GOSSARD (ETAL) JOHN EDWARD 44 VREELAND AVE RUTHERFORD, NJ 44 VREELAND AVE	00660 07070	285200 167000 452200	1447040	1447040 00	352829 352829 705658	370465 370917 741382	361800 361800 723600
31 25	50X81 2S-F-1UL .0930	2	CHACKO, JOHNY & SACHDEVA, CRYSTAL 40 VREELAND AVENUE RUTHERFORD, NJ 40 VREELAND AVE	07070	270800 201800 472600	1512320	1512320 00	368747 368746 737493	387177 387650 774827	378100 378100 756200
31 26	61X100 2S-F-1UL-UG .1400	2	SANTIAGO, BETTINA ICASIANO & ARNOLD 330 MORTINMER AVE RUTHERFORD, NJ 330 MORTIMER AVE	07070	276000 147600 423600	1355520	1355520 00	330514 330514 661028	347034 347458 694492	338900 338900 677800
31 26.01	50X70 2S-F-1UL .0803	2	SPENCER, MICHELLE A 34 VREELAND AVE RUTHERFORD, NJ 34 VREELAND AVE	07070	262500 102500 365000	1168000	1168000 00	284792 284791 569583	299026 299391 598417	292000 292000 584000
31 27	63X128 2.5S-F-1UL .1851	2	PONTI, CHARLES & NICOLE 121 WEST NEWELL AVENUE RUTHERFORD, NJ 121 W NEWELL AVE	07070	300300 242300 542600	1736320	1736320 00	423364 423364 846728	444525 445067 889592	434100 434100 868200
31 30	75X125 2.5S-AL-1UL-UG .2152	2	CRITELLI, GEORGE L. & MARGARET M. 115 W NEWELL AVE RUTHERFORD, NJ 115 W NEWELL AVE	00660 07070	306900 244000 550900	1762880	1762880 00	429840 429840 859680	451325 451875 903200	440700 440700 881400
31 31	75X100 2.5S-F-1UL .1722	2	STABILE, KENNETH & MARLENE 105 W NEWELL AVE RUTHERFORD, NJ 105 W NEWELL AVE	07070	297500 249600 547100	1750720	1750720 00	426875 426875 853750	448212 448758 896970	437700 437700 875400
31 33	75X100 2.5S-AL-1UL .1722	2	ROVITO, RICHARD & DEBRA 99 WEST NEWELL AVENUE RUTHERFORD NJ 99 WEST NEWELL AVENUE	07070	297500 182500 480000	1536000	1536000 00	374520 374520 749040	393240 393720 786960	384000 384000 768000
31 34	75X100 2.5S-F-1UL-UG .1722	2	DOMINGUEZ, RAYMOND D ETAL 93 WEST NEWELL AVENUE RUTHERFORD, NJ 93 WEST NEWELL AVENUE	07070	297500 293800 591300	1892160	1892160 00	461362 461362 922724	484423 485013 969436	473000 473000 946000

6603000

21129600

00

00

21129600

10303986

10825614

10565000

Block No. Lot No. Qualification Account No.	Land Dimensions Building Description Additional Lots Acreage	Prop. Class	Owner's Name Address City State Property Location	Billing Code Zip Code	Land Improvement Exemption Net Total	2025 Property Tax Special Dist	2025 Total Tax Deduction Net Tax	Amt.Billed 2025 1st Q 2nd Q Total	2nd Half 2025 3rd Q 4th Q Total	Preliminary 2026 Tax 1st Q 2nd Q Total
31 35	50X108 2.5S-AL-1UL .1240	2	RUHNO-MCCALLUM, KATHRYN & VERONICA 87 W NEWELL AVE RUTHERFORD, NJ 87 W NEWELL AVE	07070	287000 154900 441900	1414080	1414080 00	344793 344792	362027 362468	353500 353500
31 36	47X109 2S-F-1UL-AG .1176	2	SEXTON, EDWARD & EILEEN 83 W NEWELL AVE RUTHERFORD NJ 83 W NEWELL AVE	07070	285600 254500 540100	1728320	1728320 00	421413 421413	442477 443017	432100 432100
31 37	47X109 2S-AL-2UL-UG .1176	2	81 WEST NEWELL CMCJ LLC 36 N ASHBY AVE LIVINGSTON, NJ 81 W NEWELL AVE	07039	285600 132700 418300	1338560	1338560 00	326379 326378	342693 343110	334600 334600
31 39.01	60X123 .1694	2	NOTTE, DANIEL P & LOIS A 75 W NEWELL AVE RUTHERFORD NJ 75 W NEWELL AVE	07070	296900 145000 441900	1414080	1414080 00	344793 344792	362027 362468	353500 353500
31 39.02	53X123 1.5S-AL-1UF .1497	2	SCHAEFER, JOHN M & MERILEE 71 W NEWELL AVE RUTHERFORD, NJ 71 W NEWELL AVE	07070	292600 77400 370000	1184000	1184000 00	288693 288692	303123 303492	296000 296000
31 41	38X117 2.5S-AL-3UL-UG .1021	2	CHOW, MELINDA Y 65 W NEWELL AVE RUTHERFORD, NJ 65 W NEWELL AVE	01175 07070	276700 333300 610000	1952000	1952000 00	475953 475952	499743 500352	488000 488000
31 42	38X117 1S-AL-1UR .1021	2	TRAVAGLIO JR, MICHAEL 63 W NEWELL AVENUE RUTHERFORD, NJ 63 W NEWELL AVE	07070	276700 145000 421700	1349440 v1	1349440 -25000	322782 322781	339228 339649	331100 331100
31 43.01	.155 2.71LT 2SF .1550	2	HURLBURT, BERNARD & MARIE 57 WEST NEWELL AVENUE RUTHERFORD, NJ 57 WEST NEWELL AVENUE	00154 07070	293800 271200 565000	1808000	1808000 00	440842 440841	462876 463441	452000 452000
31 44.02	68X100 1S-B-1UF .1561	2	FABIANO, MICHAEL G. & DORRIS A. 55 W NEWELL AVE RUTHERFORD NJ 55 W NEWELL AVE	07070	294000 180700 474700	1519040	1519040 00	370385 370385	388898 389372	379800 379800
31 46	75X126 2.5S-F-1UL-UG .2169	2	O'DONOGHUE, SHEILAGH ETAL 47 W NEWELL AVE RUTHERFORD, NJ 47 W NEWELL AVE	07070	307200 226600 533800	1708160	1708160 00	416498 416497	437316 437849	427000 427000
31 47	75X128 2.5S-AL-1UL-UG .2204	2	ALVES, MANUEL ANTERO & MARIA M 41 WEST NEWELL AVENUE RUTHERFORD, NJ 41 WEST NEWELL AVENUE	07070	308000 542000 850000	2720000	2720000 00	663213 663212	696363 697212	680000 680000
31 49	50X100 2.5S-F-1UL-UG .1148	2	COLE, AGATA & PETER 37 W NEWELL AVE RUTHERFORD, NJ 37 W NEWELL AVE	07070	285000 214000 499000	1596800	1596800 00	389345 389345	408806 409304	399200 399200
31 50	50X100 2.5S-F-1UL-UG .1148	2	VICEDO, ENRIQUE A 33 W NEWELL AVE RUTHERFORD, NJ 33 W NEWELL AVE	07070	285000 236300 521300	1668160	1668160 00	406745 406744	427075 427596	417000 417000
31 51	33X100 2.5S-F-1UL .0758	2	CALVITTI, B F & B 326 MORTIMER AVE RUTHERFORD NJ 326 MORTIMER AVE	07070	246500 136000 382500	1224000	1224000 00	298446 298446	313363 313745	306000 306000

7070200

22624640

00

25000

22599640

11020550

11579090

11299600

Block No. Lot No. Qualification Account No.	Land Dimensions Building Description Additional Lots Acreage	Prop. Class	Owner's Name Address City State Property Location	Billing Code Zip Code	Land Improvement Exemption Net Total	2025 Property Tax Special Dist	2025 Total Tax Deduction Net Tax	Amt.Billed 2025 1st Q 2nd Q Total	2nd Half 2025 3rd Q 4th Q Total	Preliminary 2026 Tax 1st Q 2nd Q Total
32 1	60X100 2.5S-AL-1UL .1377	2	GUMUCIO, RONALD X 349 MONTROSS AVE RUTHERFORD, NJ 349 MONTROSS AVE	07070	275500 126400 401900	1286080	1286080 00 1286080	313583 313582 627165	329257 329658 658915	321500 321500 643000
32 2	50X100 2.5S-F-1UL .1148	2	GAMBALE, JOHN & SUSAN 345 MONTROSS AVE RUTHERFORD, NJ 345 MONTROSS AVE	07070	270800 244900 515700	1650240	1650240 00 1650240	402375 402375 804750	422487 423003 845490	412600 412600 825200
32 2.01	50X100 2.5S-AL-1UL-UG .1148	2	SASSO, FRANK & MARIA 341 MONTROSS AVE RUTHERFORD, NJ 341 MONTROSS AVE	07070	270800 269200 540000	1728000	1728000 00 1728000	421335 421335 842670	442395 442935 885330	432000 432000 864000
32 4	50X100 2.5S-AL-2UL-UG .1148	2	BRIONES, HAROLD N 8600 BALCOM AVENUE NORTHBRIDGE, CA 337 MONTROSS AVENUE	91325	270800 244200 515000	1648000	1648000 00 1648000	401829 401829 803658	421914 422428 844342	412000 412000 824000
32 5	50X100 2S-F-1UL-AG .1148	2	COCCIOLI, RAYMOND & JESSENIA 335 MONTROSS AVE RUTHERFORD, NJ 335 MONTROSS AVE	07070	270800 219200 490000	1568000	1568000 00 1568000	382323 382322 764645	401433 401922 803355	392000 392000 784000
32 6	50X120 2.5S-AL-1UL-AG .1377	2	ZWEMMER, KEES & NANCY M. 331 MONTROSS AVE RUTHERFORD, NJ 331 MONTROSS AVE	07070	275500 131200 406700	1301440	1301440 00 1301440	317328 317328 634656	333189 333595 666784	325400 325400 650800
32 7	50X160 1.5S-B-1UR-AG .1837	2	MILUTINOVIC, LAV A 122 W NEWELL AVENUE RUTHERFORD, NJ 122 W NEWELL AVE	07070	300000 236400 536400	1716480	1716480 00 1716480	418526 418526 837052	439446 439982 879428	429100 429100 858200
32 8	50X160 1S-AL-1UR-AG .1837	2	PISCIOTTA, CATERINA 118 WEST NEWELL AVE RUTHERFORD, NJ 118 W NEWELL AVE	07070	300000 161300 461300	1476160	1476160 00 1476160	359930 359929 719859	377920 378381 756301	369000 369000 738000
32 9	50X160 2.5S-F-1UL-UG .1837	2	ORLANDO, KRISTIN & MONTELEONE, RYAN 114 WEST NEWELL AVE RUTHERFORD, NJ 114 W NEWELL AVE	07070	300000 294300 594300	1901760	1901760 00 1901760	463703 463702 927405	486881 487474 974355	475400 475400 950800
32 10.01	50X160 2.5S-S-1UL-UG .1837	2	MAJANO, MARIA C (SARILES) 112 W NEWELL AVENUE RUTHERFORD, NJ 112 W NEWELL AVE	07070	300000 315600 615600	1969920	1969920 00 1969920	480322 480322 960644	504330 504946 1009276	492500 492500 985000
32 10.02	50X160 1.5S-F-1UF-UG .1837	2	MCCOSKER, DANIEL & HIROMI 108 W NEWELL AVE RUTHERFORD, NJ 108 W NEWELL AVE	07070	300000 301200 601200	1923840	1923840 00 1923840	469087 469086 938173	492533 493134 985667	481000 481000 962000
32 12	50X160 2.5S-F-1UL-UG .1837	2	MORIGI, ADRIANO & PATRICIA 102 W NEWELL AVE RUTHERFORD NJ 102 W NEWELL AVE	07070	300000 184300 484300	1549760	1549760 00 1549760	377875 377875 755750	396763 397247 794010	387400 387400 774800
32 13	52X160 AVE. 2.5S-F-1UL-UG .1910	2	KOTO, ROBERT & KOTO-SFORZA, CAROLE 98 W NEWELL AVE RUTHERFORD, NJ 98 W NEWELL AVE	07070	301600 295900 597500	1912000	1912000 00 1912000	466200 466199 932399	489502 490099 979601	478000 478000 956000
32 14	52X160 AVE. .1910	2	DECAMILLIS, ANTONIO & PATRICIA 94 W NEWELL AVE RUTHERFORD, NJ 94 W NEWELL AVENUE	07070	301600 251400 553000	1769600	1769600 00 1769600	431479 431478 862957	453045 453598 906643	442400 442400 884800

7312900

23401280

00

00

23401280

11411783

11989497

11700600

Block No. Lot No. Qualification Account No.	Land Dimensions Building Description Additional Lots Acreage	Prop. Class	Owner's Name Address City State Property Location	Billing Code Zip Code	Land Improvement Exemption Net Total	2025 Property Tax Special Dist	2025 Total Tax Deduction Net Tax	Amt.Billed 2025 1st Q 2nd Q Total	2nd Half 2025 3rd Q 4th Q Total	Preliminary 2026 Tax 1st Q 2nd Q Total
32 15	53X160 2S-AL-1UL .1947	2	OLIVEIRA, JORGE & KIMBERLY 90 W NEWELL AVENUE RUTHERFORD, NJ 90 W NEWELL AVE	07070	302400 247600 550000	1760000	1760000 00	429138 429137	450588 451137	440000 440000
32 16	50X160 1.5S-AL-1UF-AG .1837	2	GOLDBERG, LEONARD S & BEATRICE 88 W NEWELL ST RUTHERFORD, NJ 88 W NEWELL AVE	07070	300000 160000 460000	1472000	1472000 00	358915 358915	376855 377315	368000 368000
32 16.02	50X160 2.5S-F-1UL-UG .1837	2	CALAMITA, ANTHONY & DANIELLE 84 W NEWELL AVENUE RUTHERFORD, NJ 84 W NEWELL AVE	07070	300000 293700 593700	1899840	1899840 00	463235 463234	486389 486982	475000 475000
32 16.04	50X160 2.5S-AL-2UF .1837	2	KUCUKYILMAZ, ERGUN & PINAR 80 W NEWELL AVE RUTHERFORD, NJ 80 W NEWELL AVE	07070	300000 340000 640000	2048000	2048000 00	499360 499360	524320 524960	512000 512000
32 16.05	50X160 1.5S-AL-1UF-UG .1837	2	WEAKLEY,CHRISSTOPHER&RAMIREZ,SARA E 76 W NEWELL AVE RUTHERFORD, NJ 76 W NEWELL AVE	07070	300000 212000 512000	1638400	1638400 00	399488 399488	419456 419968	409600 409600
32 20	75X160 2.5S-AL-1UL-UG .2755	2	JARON, STEPHEN A & JODY 72 W NEWELL AVE RUTHERFORD, NJ 72 W NEWELL AVE	07070	320000 247100 567100	1814720	1814720 00	442480 442480	464597 465163	453700 453700
32 22	75X160 2.5S-F-1UL-UG .2755	2	LOCCKE, RICHARD D. 254 BOGERT AVENUE RIDGEWOOD, NJ 64 W NEWELL AVE	05925 07450	320000 247700 567700	1816640	1816640 00	442948 442948	465088 465656	454200 454200
32 23	50X160 2.5S-AL-1UL-UG .1837	2	CASSANO, VINCENT & DANIELLE 60 W NEWELL AVE RUTHERFORD, NJ 60 W NEWELL AVE	07070	300000 322300 622300	1991360	1991360 00	485550 485549	509820 510441	497800 497800
32 24	50X160 2.5S-AL-1UL-UG .1837	2	DI SANZO, DANIEL & MILDRED 56 W NEWELL AVE RUTHERFORD, NJ 56 W NEWELL AVE	00660 07070	300000 207900 507900	1625280	1625280 -25000	390039 390039	409847 410355	400100 400100
32 25	50X160 2S-F-1UL-UG .1837	2	ALBAN, MATTHEW D & LAUREN M CATES 52 W NEWELL AVE RUTHERFORD, NJ 52 W NEWELL AVE	07070	300000 312700 612700	1960640	1960640 00	478060 478059	501954 502567	490200 490200
32 26	50X160 2S-F-1UL-UG .1837	2	BOISITS, GUSTAVE & K 48 WEST NEWELL AVENUE RUTHERFORD NJ 48 WEST NEWELL AVENUE	07070	300000 151200 451200	1443840	1443840 00	352049 352049	369646 370096	361000 361000
32 27	50X160 2.5S-AL-1UL-UG .1837	2	RISKOV, IVAYLO & RISKOVA, MARIYA 42 WEST NEWELL AVENUE RUTHERFORD, NJ 42 W NEWELL AVE	07070	300000 372500 672500	2152000	2152000 00	524719 524718	550946 551617	538000 538000
32 28	60X100 2.5S-AL-1UL .1377	2	FULTON, LILY J & RAYMOND W 310 MORTIMER AVENUE RUTHERFORD, NJ 310 MORTIMER AVE	07070	275500 234600 510100	1632320	1632320 00	398006 398005	417900 418409	408100 408100
32 29	50X100 2.5S-F-1UL .1148	2	NATHEL, NINA ADRIANA & JOSHUA AVERY 304 MORTIMER AVE RUTHERFORD, NJ 304 MORTIMER AVENUE	07070	270800 309000 579800	1855360	1855360 00	452389 452389	475001 475581	463800 463800

7847000 25110400 00 25000 25085400 12232746 12852654 12543000

Block No. Lot No. Qualification Account No.	Land Dimensions Building Description Additional Lots Acreage	Prop. Class	Owner's Name Address City State Property Location	Billing Code Zip Code	Land Improvement Exemption Net Total	2025 Property Tax Special Dist	2025 Total Tax Deduction Net Tax	Amt.Billed 2025 1st Q 2nd Q Total	2nd Half 2025 3rd Q 4th Q Total	Preliminary 2026 Tax 1st Q 2nd Q Total
32 29.01	50X100 2.5S-AL-1UL .1148	2	LAстра, ROBERT & SUSAN 306 MORTIMER AVENUE RUTHERFORD, NJ 306 MORTIMER AVENUE	00045 07070	270800 112500 383300	1226560	1226560 00	299070 299070	314019 314401	306600 306600
32 31	50X160 2.5S-AL-2UL-UG .1837	2	BOUHOT, LUIS & ANA LUZ TRSTES 602 HARTFORD DR NUTLEY, NJ 139 WOODWARD AVE	07110	300000 90000 390000	1248000	1248000 00	304298 304297	319508 319897	312000 312000
32 32	50X160 2.5S-F-2UL .1837	2	PAKOVICS, VILMOS & LAURA M 135 WOODWARD AVE RUTHERFORD, NJ 135 WOODWARD AVE	00154 07070	300000 150000 450000	1440000	1440000 00	351113 351112	368663 369112	360000 360000
32 33	50X160 2.5S-F-1UL-UG .1837	2	TAVANI, MARK & ANDREA SAAVEDRA 131 WOODWARD AVE RUTHERFORD, NJ 131 WOODWARD AVE	07070	300000 371800 671800	2149760	2149760 00	524172 524172	550372 551044	537400 537400
32 34	50X160 1.5S-B-1UL-AG .1837	2	SCHRIEFER, CARL & NATALIE 125 WOODWARD AVENUE RUTHERFORD, NJ 125 WOODWARD AVE	00660 07070	300000 160000 460000	1472000	1472000 00	358915 358915	376855 377315	368000 368000
32 35	50X160 2.5S-S-1UL-UG .1837	2	WERNLI, NADINE M & MARGARET E 121 WOODWARD AVE RUTHERFORD, NJ 121 WOODWARD AVE	07070	300000 110000 410000	1312000	1312000 00	319903 319902	335893 336302	328000 328000
32 36	50X160 2.5S-F-1UL .1837	2	MICHELIN, MICHAEL P. & MADELINE 117 WOODWARD AVE RUTHERFORD, NJ 117 WOODWARD AVE	07070	300000 139100 439100	1405120	1405120 00	342608 342608	359733 360171	351300 351300
32 37	50X160 2.5S-AL-1UL .1837	2	FORTE, LAWRENCE & ELIZABETH B 111 WOODWARD AVE RUTHERFORD, NJ 111 WOODWARD AVE	07070	300000 333600 633600	2027520	2027520 00	494367 494366	519077 519710	506900 506900
32 38	50X160 2S-AL-1UL .1837	2	INFANTE, ALBERTO & CARMELINA 109 WOODWARD AVENUE RUTHERFORD NJ 109 WOODWARD AVENUE	07070	300000 225000 525000	1680000	1680000 00	409632 409631	430106 430631	420000 420000
32 39	62X160 2.5S-F-1UL .2277	2	BARREIRA, DINIS & PEGGY ANNE 105 WOODWARD AVENUE RUTHERFORD, NJ 105 WOODWARD AVE	07070	309600 295800 605400	1937280	1937280 00	472364 472363	495974 496579	484300 484300
32 40	62X150 2S-AL-2UL-UG .2135	2	WHITE, MATTHEW & JANICE 99 WOODWARD AVENUE RUTHERFORD, NJ 99 WOODWARD AVENUE	07070	306500 340000 646500	2068800	2068800 00	504432 504432	529645 530291	517200 517200
32 42	75X160 2.5S-F-1UL .2755	2	SMITH SR, BRYAN W & GANNON, JEANNE 93 WOODWARD AVE RUTHERFORD, NJ 93 WOODWARD AVENUE	07070	320000 70000 390000	1248000	1248000 00	304298 304297	319508 319897	312000 312000
32 43	45X160 2.5S-AL-2UL-UG .1653	2	PAPA LIVING TRUST 87 WOODWARD AVE RUTHERFORD, NJ 87 WOODWARD AVE	07070	296000 279500 575500	1841600	1841600 00	449034 449034	471479 472053	460400 460400
32 44	55X160 1S-AL-1UR-UG .2020	2	SHAH, PRAVIN & SANDHYA 83 WOODWARD AVENUE RUTHERFORD, NJ 83 WOODWARD AVE	07070	304000 237600 541600	1733120	1733120 00	422584 422583	443706 444247	433300 433300

7121800

22789760

00

00

22789760

11113572

11676188

11394800

Block No. Lot No. Qualification Account No.	Land Dimensions Building Description Additional Lots Acreage	Prop. Class	Owner's Name Address City State Property Location	Billing Code Zip Code	Land Improvement Exemption Net Total	2025 Property Tax Special Dist	2025 Total Tax Deduction Net Tax	Amt.Billed 2025 1st Q 2nd Q Total	2nd Half 2025 3rd Q 4th Q Total	Preliminary 2026 Tax 1st Q 2nd Q Total
32 45	100X160 2.5S-AL-2UL-UG .3673	2	SWIECA, DANIEL&STROEDECKE,ELIZABETH 77 WOODWARD AVE RUTHERFORD, NJ 77 WOODWARD AVE	07070	390000 393000 783000	2505600	2505600 00	610936 610936	641473 642255	626400 626400
32 47	62X160 2.5S-AL-2UL-UG .2277	2	RISHI, AJAY KUMAR & PRASHNA P 71 WOODWARD AVE RUTHERFORD, NJ 71 WOODWARD AVENUE	07070	309600 177800 487400	1559680	1559680 00	380294 380294	399303 399789	389900 389900
32 49	87X160 2.5S-F-2UL .3196	2	VILLA, ENRIQUE & KRISTEN 63 WOODWARD AVENUE RUTHERFORD, NJ 63 WOODWARD AVENUE	07070	329600 50000 379600	1214720	1214720 00	296183 296183	310987 311367	303700 303700
32 50	50X160 2.5S-F-AE-UG .1837	2	BECZ, GRACE 59 WOODWARD AVENUE RUTHERFORD, NJ 59 WOODWARD AVE	07070	300000 218500 518500	1659200	1659200 00	404560 404560	424781 425299	414800 414800
32 51	75X110 2.5S-AL-2UL-UG .1894	2	GENTRY, CLAIRE A. 55 WOODWARD AVE. RUTHERFORD NJ 55 WOODWARD AVE	01175 07070	301300 244200 545500	1745600	1745600 00	425627 425626	446901 447446	436400 436400
32 53	75X110 2.5S-F-1UL-AG .1894	2	NARUCKI, EDWARD C & VALKIRIA D 49 WOODWARD AVE RUTHERFORD, NJ 49 WOODWARD AVE	00672 07070	301300 177000 478300	1530560	1530560 00	373194 373193	391848 392325	382600 382600
32 54	50X150 2S-B-1UL-AG .1722	2	KUZMA, HENRYK 300 MORTIMER AVENUE RUTHERFORD, NJ 300 MORTIMER AVE	07070	282600 287400 570000	1824000	1824000 00	444743 444742	466973 467542	456000 456000
33 1	85X100 2.5S-AL-1UL-UG .1951	2	SIMPSON III,CHARLES ELLIS ETAL 325 MONTROSS AVE RUTHERFORD,NJ 325 MONTROSS AVENUE	07070	287400 297700 585100	1872320	1872320 00	456525 456524	479343 479928	468100 468100
33 2	75X100 2.5S-AL-1UL-UG .1722	2	VOLPE, JOSEPH T. & ELAINE R. 315 MONTROSS AVE. RUTHERFORD, NJ 315 MONTROSS AVE	00672 07070	282600 211100 493700	1579840	1579840 00	385210 385209	404464 404957	395000 395000
33 4	110X110 2.5S-AL-2UL-UG 5 .2778	2	HOLMAN, DENNIS K 311 MONTROSS AVE RUTHERFORD, NJ 311 MONTROSS AVE	07070	352000 346600 698600	2235520	2235520 00	545083 545083	572328 573026	558900 558900
33 5.01	50X110 2.5S-F-1UL .1263	2	159 DONALDSON AVE CO 159 DONALDSON AVENUE RUTHERFORD, NJ 159 DONALDSON AVE	07070	287500 227300 514800	1647360	1647360 00	401673 401673	421750 422264	411800 411800
33 6	50X160 2.5S-AL-1UL-UG .1837	2	BUCKLEY, JAMES & EILEEN 138 WOODWARD AVE. RUTHERFORD,NEW JERSEY 138 WOODWARD AVE	00660 07070	300000 156300 456300	1460160 v1	1460160 -25000	349778 349778	367574 368030	358800 358800
33 6.01	50X160 2.5S-AL-1U-UG .1837	2	ABEYASEKERA, W. & I. 132 WOODWARD AVE RUTHERFORD NJ 132 WOODWARD AVE	00660 07070	300000 208200 508200	1626240	1626240 00	396523 396523	416343 416851	406600 406600
33 7.01	50X160 2.5S-AL-1UL-UG .1837	2	RAU, ALEX & KRISTY LYNN 130 WOODWARD AVE RUTHERFORD, NJ 130 WOODWARD AVE	00660 07070	300000 216400 516400	1652480	1652480 00	402921 402921	423061 423577	413100 413100

7535400

24113280

00

25000

24088280

11746495

12341785

12044200

Block No. Lot No. Qualification Account No.	Land Dimensions Building Description Additional Lots Acreage	Prop. Class	Owner's Name Address City State Property Location	Billing Code Zip Code	Land Improvement Exemption Net Total	2025 Property Tax Special Dist	2025 Total Tax Deduction Net Tax	Amt.Billed 2025 1st Q 2nd Q Total	2nd Half 2025 3rd Q 4th Q Total	Preliminary 2026 Tax 1st Q 2nd Q Total
33 7.02	50X160 1S-AL-1UL-AG .1837	2	CORREA, DEREK & MULLANE, MEREDITH 126 WOODWARD AVE RUTHERFORD, NJ 126 WOODWARD AVE	07070	300000 166300 466300	1492160	1492160 00	363831 363830	382017 382482	373000 373000
33 8	50X160 1S-AL-1UL .1837	2	124 WOODWARD AVE CO 124 WOODWARD AVE RUTHERFORD, NJ 124 WOODWARD AVE	07070	300000 278800 578800	1852160	1852160 00	451609 451609	474182 474760	463000 463000
33 9	50X160 2S-F-1UL-UG .1837	2	DOH, KEVIN & ESTHER 116 WOODWARD AVE RUTHERFORD, NJ 116 WOODWARD AVE	07070	300000 208000 508000	1625600	1625600 00	396367 396367	416179 416687	406400 406400
33 9.01	50X160 NEW 6/30/17 .1837	2	BYRNE, ARTHUR & MARGARET 120 WOODWARD AVENUE RUTHERFORD, NJ 120 WOODWARD AVE	07070	300000 514700 814700	2607040	2607040 00	635670 635670	667443 668257	651800 651800
33 10	50 X 160 2S-BT-F-1U-UG .1837	2	SCHNEIDER III, JEREMIAH T ETAL 112 WOODWARD AVE RUTHERFORD, NJ 112 WOODWARD AVENUE	07070	300000 548700 848700	2715840	2715840 00	662199 662198	695297 696146	679000 679000
33 10.01	50X160 2.5S-F-2UL-UG .1837	2	ROSATI, ANNA & JOSEPH AKA 10.03 108 WOODWARD AVE RUTHERFORD, NJ 108 WOODWARD AVE	07070	300000 228500 528500	1691200	1691200 00	412363 412362	432974 433501	422800 422800
33 11	100X160 2S-F-1UL-UG .3673	2	ALUOTTO, PIETRO & ROSETTE MARIE 100 WOODWARD AVE RUTHERFORD, NJ 100 WOODWARD AVE	07070	390000 176400 566400	1812480	1812480 00	441934 441933	464024 464589	453100 453100
33 13	50X160 2.5S-F-1UL-UG .1837	2	NEUGEBAUER, MICHAEL B & MARCIA J 94 WOODWARD AVE RUTHERFORD, NJ 94 WOODWARD AVE	07070	300000 195100 495100	1584320	1584320 00	386302 386302	405611 406105	396100 396100
33 14	50X160 2.5S-F-1UL-UG .1837	2	KOBYLARZ, MARIA L 90 WOODWARD AVE RUTHERFORD NJ 90 WOODWARD AVE	07070	300000 183900 483900	1548480	1548480 00	377563 377563	396435 396919	387100 387100
33 15	50X160 2.5S-AL-1UL-UG .1837	2	GASTELU, BARRY & CARRIE PARKER- 88 WOODWARD AVENUE RUTHERFORD, NJ 88 WOODWARD AVENUE	07070	300000 135000 435000	1392000	1392000 00	339409 339409	356374 356808	348000 348000
33 16	62X160 2S-F-1UL .2277	2	SCHNACKENBERG(ETAL), JAMES J 82 WOODWARD AVE RUTHERFORD, NJ 82 WOODWARD AVE	07070	309600 240400 550000	1760000	1760000 00	429138 429137	450588 451137	440000 440000
33 17	3S-AL-2UL-UG 18.01 .0000	2	WALDRON, GEORGIA R. 74 WOODWARD AVE RUTHERFORD NJ 74 WOODWARD AVE	07070	326200 374000 700200	2240640	2240640 00	546331 546331	573639 574339	560200 560200
33 18.02	50X130 1S-F-1UL-AG .1492	2	MACIAG, RICHARD J. & AMY 70 WOODWARD AVE. RUTHERFORD, NJ 70 WOODWARD AVE	00660 07070	292500 247000 539500	1726400	1726400 00	420945 420945	441986 442524	431600 431600
33 19	52X160 2.5S-F-1UL .1910	2	SZAMBEL, MARY ELLEN 66 WOODWARD AVENUE RUTHERFORD, NJ 66 WOODWARD AVE	00672 07070	301600 179700 481300	1540160	1540160 00	375535 375534	394305 394786	385000 385000

7996400

25588480

00

00

25588480

12478386

13110094

12794200

Block No. Lot No. Qualification Account No.	Land Dimensions Building Description Additional Lots Acreage	Prop. Class	Owner's Name Address City State Property Location	Billing Code Zip Code	Land Improvement Exemption Net Total	2025 Property Tax Special Dist	2025 Total Tax Deduction Net Tax	Amt.Billed 2025 1st Q 2nd Q Total	2nd Half 2025 3rd Q 4th Q Total	Preliminary 2026 Tax 1st Q 2nd Q Total
33 19.01	48X160 2.5S-F-1UL-UG .1763	2	60 WOODWARD AVE CO. 60 WOODWARD AVE RUTHERFORD, NJ 60 WOODWARD AVE	07070	298400 247300 545700	1746240	1746240 00 1746240	425783 425782 851565	447065 447610 894675	436600 436600 873200
33 20	75X160 3S-AL-3UL-UG .2755	2	BARTNICKI, MALGORZATA 56 WOODWARD AVE RUTHERFORD, NJ 56 WOODWARD AVE	07070	320000 370300 690300	2208960	2208960 00 2208960	538607 538606 1077213	565529 566218 1131747	552200 552200 1104400
33 21.01	75X142 2S-F-2UL-UG .2445	2	GLEASON, JOHN & ALICE & MARY DUFFY 50 WOODWARD AVE RUTHERFORD, N.J. 50 WOODWARD AVE	00660 07070	313300 336800 650100	2080320	2080320 00 2080320	507241 507240 1014481	532595 533244 1065839	520100 520100 1040200
33 21.02	1S-AL-1UL-UG .0000	2	PICURRO, ROXANNE 270 MORTIMER AVE RUTHERFORD, NJ 270 MORTIMER AVE	00672 07070	263600 117400 381000	1219200	1219200 00 1219200	297276 297275 594551	312134 312515 624649	304800 304800 609600
33 22	40X160 2.5S-F-1UL-UG .1469	2	SEIN, KATHRYN M & ROBERT 149 DONALDSON AVE RUTHERFORD, NJ 149 DONALDSON AVE	00660 07070	292000 191000 483000	1545600	1545600 00 1545600	376861 376861 753722	395698 396180 791878	386400 386400 772800
33 23	50X160 2.5S-F-1UL-UG .1837	2	CAULFIELD, KENNETH 300 MOUNTAIN WAY RUTHERFORD, NJ 147 DONALDSON AVE	07070	300000 201700 501700	1605440	1605440 00 1605440	391452 391451 782903	411018 411519 822537	401400 401400 802800
33 24	50X160 2.5S-AL-1UL .1837	2	VIDAL, DANA A & PHILIP V 145 DONALDSON AVENUE RUTHERFORD, NJ 145 DONALDSON AVENUE	07070	300000 193700 493700	1579840	1579840 00 1579840	385210 385209 770419	404464 404957 809421	395000 395000 790000
33 25	100X160 .3673	2	MEARIZO, MARTIN & SUSAN 139 DONALDSON AVE RUTHERFORD NJ 139 DONALDSON AVE	07070	390000 315800 705800	2258560	2258560 00 2258560	550701 550700 1101401	578227 578932 1157159	564600 564600 1129200
33 26.01	50X160 2S-F-1UL-UG .1837	2	MEHLMANN, TINO & MARTA 127 DONALDSON AVE RUTHERFORD, NJ 127 DONALDSON AVE	07070	300000 212300 512300	1639360	1639360 00 1639360	399722 399722 799444	419702 420214 839916	409800 409800 819600
33 26.02	50X160 2S-F-1UL-AG .1837	2	DATERAO, JUGAL SUDHIR&BASWA, SWETA 133 DONALDSON AVENUE RUTHERFORD, NJ 133 DONALDSON AVE	07070	300000 251200 551200	1763840	1763840 00 1763840	430074 430074 860148	451571 452121 903692	441000 441000 882000
33 27	100X160 2.5S-F-1UL-UG .3673	2	LEGREGIN, MICHAEL & SUSAN 119 DONALDSON AVENUE RUTHERFORD, NJ 119 DONALDSON AVE	00660 07070	390000 351300 741300	2372160	2372160 00 2372160	578400 578399 1156799	607310 608051 1215361	593000 593000 1186000
33 28	50X160 2.5S-F-1UL-UG .1837	2	TORRENS, WILLIAM & DIAMIRA 115 DONALDSON AVE RUTHERFORD, NJ 115 DONALDSON AVE	00660 07070	300000 339800 639800	2047360	2047360 00 2047360	499204 499204 998408	524156 524796 1048952	511800 511800 1023600
33 29	75X160 2.5S-F-2UL-UG .2755	2	SASSO, GINO & SANDRA 111 DONALDSON AVE RUTHERFORD NJ 111 DONALDSON AVE	07070	320000 234800 554800	1775360	1775360 00 1775360	432883 432883 865766	454520 455074 909594	443800 443800 887600
33 30.01	100X160 3S-F-1UL-UG .3673	2	PISCIOTTA, DOMENICO & MARGARET 103 DONALDSON AVE RUTHERFORD NJ 103 DONALDSON AVE	07070	390000 366500 756500	2420800 v1	2420800 -25000 2395800	584010 584009 1168019	613513 614268 1227781	599000 599000 1198000

8207200

26263040

00

25000

26238040

12794839

13443201

13119000

Block No. Lot No. Qualification Account No.	Land Dimensions Building Description Additional Lots Acreage	Prop. Class	Owner's Name Address City State Property Location	Billing Code Zip Code	Land Improvement Exemption Net Total	2025 Property Tax Special Dist	2025 Total Tax Deduction Net Tax	Amt.Billed 2025 1st Q 2nd Q Total	2nd Half 2025 3rd Q 4th Q Total	Preliminary 2026 Tax 1st Q 2nd Q Total
33 30.02	63X160 1S-AL-1US-AG .2314	2	SERRANO, ALLEN E & MARY ANNE 99 DONALDSON AVE RUTHERFORD, NJ 99 DONALDSON AVE	07070	310400 173200 483600	1547520	1547520 00	377329 377329 754658	396189 396673 792862	386900 386900 773800
33 30.03	63X160 2S-B-1UL-AG .2314	2	MEREDITH, DANIEL & KRISTIN 87 DONALDSON AVE RUTHERFORD, NJ 87 DONALDSON AVE	07070	310400 185300 495700	1586240	1586240 00	386770 386770 773540	406102 406598 812700	396600 396600 793200
33 31	50X160 1S-B-1US-AG .1837	2	LAGANO, MICHAEL & DANIELLE 85 DONALDSON AVE RUTHERFORD, NJ 85 DONALDSON AVE	07070	300000 280000 580000	1856000	1856000 00	452545 452545 905090	475165 475745 950910	464000 464000 928000
33 32	50X191 2S-F-2UL-UG .2192	2	ISKRA, AMELIA R 83 DONALDSON AVENUE RUTHERFORD, NJ 83 DONALDSON AVENUE	07070	307700 187300 495000	1584000	1584000 00	386224 386224 772448	405529 406023 811552	396000 396000 792000
33 33	50X160 2.5S-AL-1UL .1837	2	CATANIA, JOSEPH & PATRICIA 79 DONALDSON AVE RUTHERFORD NJ 79 DONALDSON AVE	07070	300000 175000 475000	1520000	1520000 00	370619 370619 741238	389144 389618 778762	380000 380000 760000
33 34	50X160 2.5S-AL-1UL-UG .1837	2	FUCCI, MELINDA 75 DONALDSON AVENUE RUTHERFORD, NJ 75 DONALDSON AVE	07070	300000 259200 559200	1789440	1789440 00	436316 436316 872632	458125 458683 916808	447400 447400 894800
33 34.01	50X160 2.5S-AL-2U-UG .1837	2	SUNG, MAY 71 DONALDSON AVE RUTHERFORD, NJ 71 DONALDSON AVE	07070	300000 250000 550000	1760000	1760000 00	429138 429137 858275	450588 451137 901725	440000 440000 880000
33 35	50X130 2.5S-F-2U-UG .1492	2	CATOYA, C. & TABOADA, V., & TABOADA, A 63 DONALDSON AVENUE RUTHERFORD, NEW JERSEY 63 DONALDSON AVE	07070	292500 420600 713100	2281920	2281920 00	556397 556396 1112793	584207 584920 1169127	570500 570500 1141000
33 35.01	50X130 2.5S-AL-1UL-UG .1492	2	KARPOWICZ, SHIRLEY 67 DONALDSON AVE RUTHERFORD, NJ 67 DONALDSON AVE	07070	292500 189300 481800	1541760	1541760 00	375925 375924 751849	394715 395196 789911	385400 385400 770800
34 1	60X100 2.5S-F-1UL-UG .1377	2	BIGLEY, ERIC 295 MONTROSS AVE RUTHERFORD, NJ 295 MONTROSS AVE	07070	275500 124500 400000	1280000	1280000 00	312100 312100 624200	327700 328100 655800	320000 320000 640000
34 2	50X100 2S-AL-1UL .1148	2	BATES, ALAN W & BRIGITTE 291 MONTROSS AVE RUTHERFORD, NJ 291 MONTROSS AVE	07070	270800 260500 531300	1700160	1700160 00	414547 414547 829094	435268 435798 871066	425000 425000 850000
34 2.01	50X100 1.5S-B-1UF-UG .1148	2	ZAHARIA, TIEG ANTHONY ETAL 7190 W ROMERO POOLS PL TUCSON, AZ 285 MONTROSS AVE	85743	270800 168400 439200	1405440	1405440 00	342686 342686 685372	359815 360253 720068	351400 351400 702800
34 3.01	54X100 1.5S-F-1UF .1240	2	LAGRECA, MATTHEW C & TONI ANN 277 MONTROSS AVE RUTHERFORD, NJ 277 MONTROSS AVE	07070	272700 117300 390000	1248000	1248000 00	304298 304297 608595	319508 319897 639405	312000 312000 624000
34 3.02	50 X 100 2S-AL-1UZ .1148	2	RAGAZZO, FRANK & ROSARIA 273 MONTROSS AVENUE RUTHERFORD, NJ 273 MONTROSS AVE	07070	270800 255200 526000	1683200	1683200 00	410412 410411 820823	430926 431451 862377	420800 420800 841600

7119900

22783680

00

00

22783680

11110607

11673073

11392000

Block No. Lot No. Qualification Account No.	Land Dimensions Building Description Additional Lots Acreage	Prop. Class	Owner's Name Address City State Property Location	Billing Code Zip Code	Land Improvement Exemption Net Total	2025 Property Tax Special Dist	2025 Total Tax Deduction Net Tax	Amt.Billed 2025 1st Q 2nd Q Total	2nd Half 2025 3rd Q 4th Q Total	Preliminary 2026 Tax 1st Q 2nd Q Total
34 3.03	50X160 2S-AL-1UL-UG .1837	2	TRAFICANTE, NANCY WORSTER 165 W. PASSAIC AVE RUTHERFORD, NJ 165 W PASSAIC AVE	07070	270000 304500 574500	1838400	1838400 00 1838400	448254 448254 896508	470659 471233 941892	459600 459600 919200
34 3.04	56 X 100 2S-F-1UL-AG .1286	2	MOULD, JAMES & ANN C H 269 MONTROSS AVE RUTHERFORD, NJ 269 MONTROSS AVE	07070	273600 201300 474900	1519680	1519680 00 1519680	370541 370541 741082	389062 389536 778598	379900 379900 759800
34 4	50X160 2S-F-1UL-AG .1837	2	154 DONALDSON LLC 6B TRIUMPH COURT EAST RUTHERFORD, NJ 154 DONALDSON AVE	07073	300000 160000 460000	1472000	1472000 00 1472000	358915 358915 717830	376855 377315 754170	368000 368000 736000
34 5	50X160 2.5S-F-1UL-UG .1837	2	DE MARCO, LIBERATOR & PATRICIA 146 DONALDSON AVENUE RUTHERFORD, N.J. 146 DONALDSON AVENUE	07070	300000 162200 462200	1479040	1479040 00 1479040	360632 360631 721263	378658 379119 757777	369800 369800 739600
34 5.01	50X160 2.5S-F-1UL-UG .1837	2	SOUTHERN, BRUCE & SUSAN 150 DONALDSON AVE. RUTHERFORD, NEW JERSEY 150 DONALDSON AVE	07070	300000 159000 459000	1468800 V1	1468800 -25000 1443800	351885 351885 703770	369786 370244 740030	361000 361000 722000
34 6	50X160 2.5S-F-1UL .1837	2	WRONKO, JOSEPH & KRIS ANN 142 DONALDSON AVE. RUTHERFORD, NJ 142 DONALDSON AVE	00672 07070	300000 254300 554300	1773760	1773760 00 1773760	432493 432492 864985	454111 454664 908775	443400 443400 886800
34 7.01	100X96 1S-B-1UR-AG .2204	2	GALLUCCI, FREDERICK & HELENE 136 DONALDSON AVE RUTHERFORD NJ 136 DONALDSON AVE	00154 07070	308000 213900 521900	1670080	1670080 00 1670080	407213 407212 814425	427567 428088 855655	417500 417500 835000
34 7.02	70X160 1S-B-1UR-AG .2571	2	OSBORN, CORINNE 122 DONALDSON AVENUE RUTHERFORD, NJ 122 DONALDSON AVENUE	07070	316000 307600 623600	1995520	1995520 00 1995520	486564 486564 973128	510884 511508 1022392	498900 498900 997800
34 7.03	105X160 2.5S-S-3UL-UG .3857	2	GAYLE K LLC 204 RIDGE RD RUTHERFORD, NJ 120 DONALDSON AVE	07070	394000 345200 739200	2365440	2365440 00 2365440	576761 576761 1153522	605590 606328 1211918	591400 591400 1182800
34 7.04	2.5S-F-1UL-UG .0000	2	ATRACH, BARGAS 145 W PASSAIC AVE RUTHERFORD, NJ 145 W PASSAIC AVE	07070	262800 637500 900300	2880960	2880960 00 2880960	702459 702459 1404918	737571 738471 1476042	720200 720200 1440400
34 9.01	70X160 2.5S-F-3UL-UG .2571	2	WANG, NAIYI & MIN 112 DONALDSON AVE RUTHERFORD NJ 112 DONALDSON AVE	07070	316000 333200 649200	2077440	2077440 00 2077440	506539 506538 1013077	531857 532506 1064363	519400 519400 1038800
34 9.02	50X160 2S-F-1UL-AG .1837	2	SIEGENTHALER, SHILOH & PAIGE 108 DONALDSON AVE RUTHERFORD, NJ 108 DONALDSON AVE	07070	300000 174100 474100	1517120	1517120 00 1517120	369917 369917 739834	388406 388880 777286	379300 379300 758600
34 10.01	55X160 2.5S-B-1UL-UG .2020	2	FEROZ, HAMIDA 106 DONALDSON AVENUE RUTHERFORD, NJ 106 DONALDSON AVENUE	07070	304000 306400 610400	1953280	1953280 00 1953280	476265 476264 952529	500071 500680 1000751	488300 488300 976600
34 10.02	50X160 2S-F-1UL-AG .1837	2	DREWES, LORI A 100 DONALDSON AVENUE RUTHERFORD, NJ 100 DONALDSON AVE	07070	300000 170000 470000	1504000	1504000 00 1504000	366718 366717 733435	385048 385517 770565	376000 376000 752000

7973600

25515520

00

25000

25490520

12430306

13060214

12745400

Block No. Lot No. Qualification Account No.	Land Dimensions Building Description Additional Lots Acreage	Prop. Class	Owner's Name Address City State Property Location	Billing Code Zip Code	Land Improvement Exemption Net Total	2025 Property Tax Special Dist	2025 Total Tax Deduction Net Tax	Amt.Billed 2025 1st Q 2nd Q Total	2nd Half 2025 3rd Q 4th Q Total	Preliminary 2026 Tax 1st Q 2nd Q Total
34 11	75X160 2.5S-F-2UL-UG .2755	2	ELKADI, HAMDI & FEMIHAN 96 DONALDSON AVENUE RUTHERFORD, NJ 96 DONALDSON AVE	07070	320000 170000 490000	1568000	1568000 00	382323 382322	401433 401922	392000 392000
34 12	75X160 2.5S-F-1UL-UG .2755	2	ALEXANDER, STEVEN S & HANNA, SARAH E 90 DONALDSON AVE RUTHERFORD, NJ 90 DONALDSON AVE	07070	320000 316000 636000	2035200	2035200 00	496239 496239	521043 521679	508800 508800
34 14	50X160 2.5S-AL-2UL-UG .1837	2	FEEHAN, GREGORY 90 LINCOLN AVE WOOD RIDGE, NJ 86 DONALDSON AVE	07075	300000 206400 506400	1620480	1620480 00	395119 395118	414869 415374	405100 405100
34 15	50X160 2.5S-F-2UL-UG .1837	2	STROEDECKE, WARREN & EVA 82 DONALDSON AVE RUTHERFORD NJ 82 DONALDSON AVE	00660 07070	300000 321500 621500	1988800	1988800 00	484926 484925	509164 509785	497200 497200
34 16	50X160 2S-AL-1UL-UG .1837	2	ZAZA, ANTHONY & DENISE 78 DONALDSON AVENUE RUTHERFORD, NJ 78 DONALDSON AVENUE	02700 07070	300000 398300 698300	2234560	2234560 00	544849 544848	572083 572780	558600 558600
34 17	2.5S-F-1UL-UG .0000	2	MALLES, JOHN A & MARSEE, BRYAN 74 DONALDSON AVE RUTHERFORD, NJ 74 DONALDSON AVE	07070	294000 140800 434800	1391360	1391360 00	339253 339253	356210 356644	347800 347800
34 18.01	50X100 1.5S-B-1UF-AG .1148	2	MALASPINA, CHERYL ASTORITA 250 MORTIMER AVE RUTHERFORD, NJ 250 MORTIMER AVE	07070	270800 160800 431600	1381120	1381120 00	336756 336756	353588 354020	345300 345300
34 18.02	50X100 2.5S-AL-2UL-UG .1148	2	NAVIA, JUAN GUILLERMO ETALS 216 53RD ST WEST NEW YORK, NJ 70 DONALDSON AVE	07093	285000 235000 520000	1664000	1664000 00	405730 405730	426010 426530	416000 416000
34 19	104X70 C.HANNETT (LE) .1671	2	ZAPPILE, CHRISTINE & HANNETT, STEVEN 246 MORTIMER AVE RUTHERFORD, NJ 246 MORTIMER AVE	07070	281600 250300 531900	1702080 V1	1702080 -25000	408765 408765	429509 430041	419300 419300
34 20	150 X 150 1S-B-AE .5165	15D	RUTHERFORD BIBLE CHAP. P.O. BOX 5 RUTHERFORD, N.J. 161 W PASSAIC AVE	07070	*EXEMPT*	00	00 00 00	00 00 00	00 00 00	00 00 00
34 23	50X160 2.5S-AL-1UL-UG .1837	2	MAYO, PETER & KORMAN, JENNIFER 141 W PASSAIC AVE RUTHERFORD, NJ 141 W PASSAIC AVE	07070	270000 507800 777800	2488960	2488960 00	606879 606878	637213 637990	622200 622200
34 24	53X160 2.5S-F-2UL-UG .1947	2	HECKING, DIANA D. 137 WEST PASSAIC AVE. RUTHERFORD, NJ 137 W PASSAIC AVE	02640 07070	272200 367400 639600	2046720	2046720 00	499048 499048	523992 524632	511700 511700
34 25	100X161 6.45LT 2SFG .3696	2	O'HARA, NEIL & JANE 131 W. PASSAIC AVE. RUTHERFORD, NEW JERSEY 131 W PASSAIC AVE	07070	351400 307200 658600	2107520	2107520 00	513873 513873	539558 540216	526900 526900
34 26	52X161 2S-AL-2UL-UG .1922	2	STROEDECKE, WARREN & EVA 82 DONALDSON AVENUE RUTHERFORD, NJ 127 WEST PASSAIC AVENUE	07070	271700 232900 504600	1614720	1614720 00	393715 393714	413393 413898	403700 403700

7451100 23843520 00 25000 23818520 11614944 12203576 11909200

Block No. Lot No. Qualification Account No.	Land Dimensions Building Description Additional Lots Acreage	Prop. Class	Owner's Name Address City State Property Location	Billing Code Zip Code	Land Improvement Exemption Net Total	2025 Property Tax Special Dist	2025 Total Tax Deduction Net Tax	Amt.Billed 2025 1st Q 2nd Q Total	2nd Half 2025 3rd Q 4th Q Total	Preliminary 2026 Tax 1st Q 2nd Q Total
34 27	50X161 2.5S-AL-1UL .1848	2	FAJARDO, GERALD & VICKY 123 W PASSAIC AVE RUTHERFORD, NJ 123 W PASSAIC AVE	07070	270200 241500 511700	1637440	1637440 00 1637440	399254 399254 798508	419210 419722 838932	409400 409400 818800
34 27.01	51X161 2.5S-F-1UL-UG .1885	2	MCBRINN, REDMOND J ETAL 119 W PASSAIC AVENUE RUTHERFORD, NJ 119 W PASSAIC AVE	07070	270900 215100 486000	1555200	1555200 00 1555200	379202 379201 758403	398156 398641 796797	388800 388800 777600
34 28	50X160 2.5S-F-1UL .1837	2	BRICCOLA, DEAN & BARBARA 111 W PASSIC AVE RUTHERFORD, NJ 111 W PASSAIC AVE	07070	270000 385600 655600	2097920	2097920 00 2097920	511532 511532 1023064	537100 537756 1074856	524500 524500 1049000
34 28.01	50X160 2S-AL-1UL .1837	2	HELTON, JEFFREY A ETAL 115 W. PASSAIC AVENUE RUTHERFORD, NJ 115 W PASSAIC AVE	07070	270000 221000 491000	1571200	1571200 00 1571200	383103 383103 766206	402252 402742 804994	392800 392800 785600
34 29	50X150 2.5S-F-1UL .1722	2	SASTRY, ANAND K 107 W PASSAIC AVE RUTHERFORD, NJ 107 W PASSAIC AVE	07070	267800 432200 700000	2240000	2240000 00 2240000	546175 546175 1092350	573475 574175 1147650	560000 560000 1120000
34 30	50X150 2S-F-1UL-UG .1722	2	MARATHE, VISHVESHWARA M & JOHN, ANU 103 W PASSAIC AVENUE RUTHERFORD, NJ 103 W PASSAIC AVE	07070	267800 358900 626700	2005440	2005440 00 2005440	488983 488983 977966	513424 514050 1027474	501400 501400 1002800
34 31	50X150 2S-AL-1UL .1722	2	GHTTAS, SAM JOHN 99 W PASSAIC AVE RUTHERFORD, NJ 99 W PASSAIC AVE	07070	267800 254400 522200	1671040	1671040 00 1671040	407447 407446 814893	427813 428334 856147	417800 417800 835600
34 32	50X160 2.5S-F-1UL .1837	2	KLOZA, BRAD & LENA MERRILL 95 WEST PASSAIC AVENUE RUTHERFORD, NJ 95 W PASSAIC AVE	07070	270000 245100 515100	1648320	1648320 00 1648320	401907 401907 803814	421996 422510 844506	412100 412100 824200
34 33	50X160 2S-S-1UL-UG .1837	2	MIGUENS (ETALS), FRANCISCO A 91 WEST PASSAIC AVENUE RUTHERFORD, NJ 91 WEST PASSAIC AVENUE	01175 07070	270000 297600 567600	1816320	1816320 00 1816320	442870 442870 885740	465006 465574 930580	454100 454100 908200
34 33.01	50X150 2S-AL-1UL .1722	2	QIAN, STEPHEN & PARK, ANNA 87 W PASSAIC AVE RUTHERFORD, NJ 87 W PASSAIC AVE	07070	267800 141000 408800	1308160	1308160 00 1308160	318967 318966 637933	334909 335318 670227	327000 327000 654000
34 34	55X130 2.5S-F-2UL-UG .1641	2	BAHRAMI, CARLOS S & HOMA SASAN 4511 RIDGEHAVEN ROAD FORT WORTH, TX 79 W PASSAIC AVE	76116	266200 259700 525900	1682880	1682880 00 1682880	410334 410333 820667	430844 431369 862213	420700 420700 841400
34 34.01	30X100 2.5S-AL-1UL .0689	2	HERNINKO, JOHN J & SHERRIANNE 244 MORTIMER AVE RUTHERFORD, NJ 244 MORTIMER AVE	00672 07070	230200 222100 452300	1447360	1447360 00 1447360	352907 352907 705814	370547 370999 741546	361800 361800 723600
34 34.02	45X130 .1343	2	ASCONI, MARIA 81 W PASSAIC AVE RUTHERFORD, NJ 81 W PASSAIC AVE	00672 07070	260300 265500 525800	1682560	1682560 00 1682560	410256 410255 820511	430762 431287 862049	420600 420600 841200
35 1	200X150 2S-S-AE .6887	15D	GRACE EPISCOPAL CHURCH 138 W PASSAIC AVENUE RUTHERFORD, NJ 138 W PASSAIC AVE	07070	*EXEMPT*	00	00 00 00	00 00 00	00 00 00	00 00 00

6988700

22363840

00

00

22363840

10905869

11457971

11182000

Block No. Lot No. Qualification Account No.	Land Dimensions Building Description Additional Lots Acreage	Prop. Class	Owner's Name Address City State Property Location	Billing Code Zip Code	Land Improvement Exemption Net Total	2025 Property Tax Special Dist	2025 Total Tax Deduction Net Tax	Amt.Billed 2025 1st Q 2nd Q Total	2nd Half 2025 3rd Q 4th Q Total	Preliminary 2026 Tax 1st Q 2nd Q Total
35 1 X	LEASE-MONTESSORI DAY 2520SF NON EXCL .0000	4A	GRACE EPISCOPAL CHURCH 138 W PASSAIC AVENUE RUTHERFORD, NJ 138 W PASSAIC AVE	07070	0 96400 96400	308480	308480 00 308480	75216 75216 150432	78976 79072 158048	77100 77100 154200
35 5	50X150 2S-F-AE .1722	15D	GRACE EPISCOPAL CHURCH 138 W PASSAIC AVE RUTHERFORD, NJ 140 W PASSAIC AVE	07070	*EXEMPT* 00 00 00	00 00 00	00 00 00	00 00 00	00 00 00	00 00 00
35 24.01 T01	CELL TOWER .0000	4A	FELICIAN COLLEGE OF LODI 262 S. MAIN STREET LODI, NJ 7 FELICIAN WAY	07644	0 210000 210000	672000	672000 00 672000	163853 163852 327705	172043 172252 344295	168000 168000 336000
35.01 3.01	40X140 2S-F-AE .1286	2	JACCARINO, MICHAEL A & TRESSA C 191 FAIRVIEW AVENUE RUTHERFORD, NJ 191 FAIRVIEW AVE	07070	288400 149800 438200	1402240	1402240 00 1402240	341906 341905 683811	358996 359433 718429	350600 350600 701200
35.01 3.02	50X100 2.5S-S-AE-UG .1148	2	NICPON, EUGENE 187 FAIRVIEW AVE. RUTHERFORD, NJ 187 FAIRVIEW AVE	07070	280000 231600 511600	1637120	1637120 V1 -25000 1612120	392926 392926 785852	412878 413390 826268	403000 403000 806000
35.01 10 115500	140X160 1.5S-B-AE .5142	15D	THE WOMAN'S CLUB 201 FAIRVIEW AVE RUTHERFORD NJ 201 FAIRVIEW AVE	07070	*EXEMPT* 00 00 00	00 00 00	00 00 00	00 00 00	00 00 00	00 00 00
35.01 13	50X100 2.5S-B-1UL-UG .1148	2	RYAN, JOHN & COLLEEN 177 FAIRVIEW AVENUE RUTHERFORD, NJ 177 FAIRVIEW AVENUE	07070	280000 186400 466400	1492480	1492480 00 1492480	363909 363908 727817	382099 382564 764663	373100 373100 746200
35.01 14	50X100 2.5S-B-1UL-UG .1148	2	CAPEZZUTO, VALERIE 173 FAIRVIEW AVE RUTHERFORD, NJ 173 FAIRVIEW AVE	07070	280000 180000 460000	1472000	1472000 00 1472000	358915 358915 717830	376855 377315 754170	368000 368000 736000
35.01 15	50X100 2S-F-AE-UG .1148	2	LEE, RYAN S & ALLANA 169 FAIRVIEW AVENUE RUTHERFORD, NJ 169 FAIRVIEW AVE	07070	280000 126100 406100	1299520	1299520 00 1299520	316860 316859 633719	332698 333103 665801	324900 324900 649800
35.01 16	50X100 2S-B-AE-UG .1148	2	BUENO, AMABLE & PINEDA, LUISA 165 FAIRVIEW AVE RUTHERFORD, NJ 165 FAIRVIEW AVE	07070	280000 270000 550000	1760000	1760000 00 1760000	429138 429137 858275	450588 451137 901725	440000 440000 880000
35.02 1	210 X 200 .9642	15B	FELICIAN COLLEGE OF LODI 262 S. MAIN STREET LODI, NEW JERSEY 21 MILTON COURT	07644	*EXEMPT* 00 00 00	00 00 00	00 00 00	00 00 00	00 00 00	00 00 00
35.02 7	45X100 2S-F-1UL-AG .1033	2	GUNN, CHARLES S. & MARY E. 19 MILTON COURT RUTHERFORD NJ 19 MILTON COURT	07070	273000 63800 336800	1077760	1077760 V1 -25000 1052760	256539 256538 513077	269673 270010 539683	263200 263200 526400
35.02 8.02	50X100 1S-F-1US-AG .1148	2	SCHINSKI, CAROL LYNN 15 MILTON COURT RUTHERFORD NJ 15 MILTON COURT	07070	280000 118400 398400	1274880	1274880 00 1274880	310852 310851 621703	326390 326787 653177	318700 318700 637400
35.02 9.02	50X100 1.5S-AL-1UF-UG .1148	2	BARCKETT, NANCY E. 11 MILTON COURT RUTHERFORD NJ 11 MILTON COURT	07070	280000 164900 444900	1423680	1423680 00 1423680	340884 340883 681767	370734 371179 741913	355900 355900 711800

4318800

13820160

00

50000

13770160

6701988

7068172

6885000

Block No. Lot No. Qualification Account No.	Land Dimensions Building Description Additional Lots Acreage	Prop. Class	Owner's Name Address City State Property Location	Billing Code Zip Code	Land Improvement Exemption Net Total	2025 Property Tax Special Dist	2025 Total Tax Deduction Net Tax	Amt.Billed 2025 1st Q 2nd Q Total	2nd Half 2025 3rd Q 4th Q Total	Preliminary 2026 Tax 1st Q 2nd Q Total
35.02 10	50X100 2S-F-1UL-AG .1148	2	DHAMELIYA, DHURVIL AMARSHIBHAI ETAL 7 MILTON CT RUTHERFORD, NJ 7 MILTON COURT	07070	280000 260700 540700	1730240	1730240 00 1730240	352751 352751 705502	512099 512639 1024738	432600 432600 865200
35.02 11	50X95 1S-F-1UF-AG .1090	2	HYUK, MIN CHIO & CHUN WHA KIM 3 MILTON CT RUTHERFORD, NJ 3 MILTON COURT	07070	276500 178800 455300	1456960	1456960 00 1456960	355248 355248 710496	373005 373459 746464	364200 364200 728400
35.02 16	50X100 2.5S-F-1UL-AG .1148	2	VALENTINO, MICHAEL J. & CELINA C. 208 WOOD ST RUTHERFORD NJ 208 WOOD STREET	00316 07070	280000 216400 496400	1588480	1588480 00 1588480	387316 387316 774632	406676 407172 813848	397100 397100 794200
35.02 17	95X100 2.5S-AL-1UL .2181	2	PODOBINSKY, PETER&MONICA 202 WOOD ST RUTHERFORD, NJ 202 WOOD STREET	07070	302500 469400 771900	2470080	2470080 00 2470080	602275 602275 1204550	632379 633151 1265530	617500 617500 1235000
35.02 19	67X138 AVG. 2.5S-AL-1UL-UG .2123	2	DIGIOIA, JOHN J JR & VICTORIA D 192 WOOD STREET RUTHERFORD, NJ 192 WOOD STREET	07070	301200 276300 577500	1848000	1848000 00 1848000	450595 450594 901189	473117 473694 946811	462000 462000 924000
35.02 20	2S-F-1UL-UG .0000	2	VENTURA, OMAR & LAURRINE C 188 WOOD ST RUTHERFORD, NJ 188 WOOD STREET	07070	273900 151600 425500	1361600	1361600 00 1361600	331997 331996 663993	348591 349016 697607	340400 340400 680800
35.02 21	2S-S-1UL-UG .0000	2	SALEHI, AZAR & ARAM A ASGARI 24641 BENJAMIN CIRCLE DANA POINT, CA 184 WOOD STREET	05925 92629	304200 345800 650000	2080000	2080000 00 2080000	507163 507162 1014325	532513 533162 1065675	520000 520000 1040000
35.02 21.01	75X95 2.5S-F-1UL-UG .1636	2	SALEHI, MOHAMMADMOHSEN 159 FAIRVIEW AVENUE RUTHERFORD NJ 159 FAIRVIEW AVENUE	07070	290600 235100 525700	1682240	1682240 00 1682240	410178 410177 820355	430680 431205 861885	420600 420600 841200
35.03 1	8.7907 ACRES VARIOUS BLDGS FORMER BLOCK 35 & 8.7907	15B	FELICIAN UNIVERSITY ONE FELICIAN WAY RUTHERFORD, NJ MONTROSS AVENUE	07070	*EXEMPT*	00	00 00 00	00 00 00	00 00 00	00 00 00
36 1.01	200X240 IRR 2S-S-AE .0000	15D	JEWISH CENTER OF S BERGEN 185 MONTROSS AVENUE RUTHERFORD, NJ 185 MONTROSS AVE	07070	*EXEMPT*	00	00 00 00	00 00 00	00 00 00	00 00 00
36 1.01 X	LEASED PORTION OF LOT 1.01 .0000	4A	JEWISH CENTER OF BERGEN 185 MONTROSS AVENUE RUTHERFORD, NJ 185 MONTROSS AVENUE	07070	0 125000 125000	400000	400000 00 400000	97532 97531 195063	102406 102531 204937	100000 100000 200000
36 1.02	35X140 IRR 1.5S-S-AE .0000	2	FOSTER, JAMES M & VICTORIA 168 HACKETT PL RUTHERFORD, NJ 168 HACKETT PL	00660 07070	253700 87000 340700	1090240	1090240 00 1090240	265832 265831 531663	279118 279459 558577	272600 272600 545200
36 5	100X291 2.5S-F-AE .6680	2	RAMANI, DHIRUBHAI LAXMANBHAI 181 MONTROSS AVE RUTHERFORD, NJ 181 MONTROSS AVE	07070	401800 1364900 1766700	5653440	5653440 00 5653440	1378468 1378468 2756936	1447369 1449135 2896504	1413400 1413400 2826800
36 7	100X226 IR 2.5S-F-AE .0000	2	WILSON, FRANK T. & MARGARET E. 171 MONTROSS AVENUE RUTHERFORD, NJ 171 MONTROSS AVENUE	00660 07070	426200 223800 650000	2080000	2080000 00 2080000	507163 507162 1014325	532513 533162 1065675	520000 520000 1040000

7325400

23441280

00

00

23441280

11293029

12148251

11720800

Block No. Lot No. Qualification Account No.	Land Dimensions Building Description Additional Lots Acreage	Prop. Class	Owner's Name Address City State Property Location	Billing Code Zip Code	Land Improvement Exemption Net Total	2025 Property Tax Special Dist	2025 Total Tax Deduction Net Tax	Amt.Billed 2025 1st Q 2nd Q Total	2nd Half 2025 3rd Q 4th Q Total	Preliminary 2026 Tax 1st Q 2nd Q Total
36 9	50X150 2S-F-1U-AG .1722	2	PACHAURI, ANUKRATI ETAL 165 MONTROSS AVE RUTHERFORD, NJ 165 MONTROSS AVE	07070	299300 420700 720000	2304000	2304000 00	561780 561780 1123560	589860 590580 1180440	576000 576000 1152000
36 10	50X150 2S-AL-1UL-AG .1722	2	159 MONTROSS AVE CO. 159 MONTROSS AVE RUTHERFORD, NJ 159 MONTROSS AVE	07070	299300 190900 490200	1568640	1568640 00	382479 382478 764957	401597 402086 803683	392200 392200 784400
36 12	75 X 206 2S-AL-1UL-UG .3547	2	PATEL, MIHIR RAJASHKUMAR ETAL 155 MONTROSS AVE RUTHERFORD, NJ 155 MONTROSS AVENUE	07070	337000 248100 585100	1872320	1872320 00	456525 456524 913049	479343 479928 959271	468100 468100 936200
36 13	80X182 2.5S-S-1UL-AG .3343	2	DESALVO, JOSEPH JR & MARIE 149 MONTROSS AVENUE RUTHERFORD, NJ 149 MONTROSS AVENUE	07070	332800 282200 615000	1968000	1968000 00	479854 479854 959708	503839 504453 1008292	492000 492000 984000
36 14	55X160 2.5S-AL-1UL-UG .2020	2	KEENAN, KERRY LEIGH 145 MONTROSS AVE RUTHERFORD, NJ 145 MONTROSS AVE	07070	305400 315100 620500	1985600	1985600 00	484146 484145 968291	508345 508964 1017309	496400 496400 992800
36 15	110X137 AVG. 2.5S-S-1UL .3460	2	SAVALIA, HASMUKH & SHEETAL 143 MONTROSS AVENUE RUTHERFORD, NJ 143 MONTROSS AVENUE	02640 07070	335200 427700 762900	2441280	2441280 00	595253 595253 1190506	625006 625768 1250774	610300 610300 1220600
36 18	COMMON ELEMENT .0000	15F	UNION RIDGE CONDO ASSN., INC. 199 UNION AVENUE RUTHERFORD, NJ 199 UNION AVENUE	07070	*EXEMPT*	00	00 00 00	00 00 00	00 00 00	00 00 00
36 18 C001A	1 BED 1 BATH .0000	2	MARIANO, VINCENT J 199 UNION AVENUE RUTHERFORD, NJ 199 UNION AVENUE	07070	110000 124000 234000	748800	748800 00	182579 182578 365157	191705 191938 383643	187200 187200 374400
36 18 C001B	1 BEDR 1 BATH .0000	2	JANCZEWSKA, MALGORZATA 199 UNION AVE #1B RUTHERFORD, NJ 199 UNION AVE	07070	110000 113500 223500	715200	715200 00	174386 174386 348772	183103 183325 366428	178800 178800 357600
36 18 C001C	1 BED 1 BATH .0000	2	BALDASARE, JOHN J 199 UNION AVE, UNIT 1C RUTHERFORD, NJ 199 UNION AVE	00660 07070	110000 109600 219600	702720	702720 00	171343 171343 342686	179907 180127 360034	175700 175700 351400
36 18 C001D	3 BEDRS-2 BATHS .0000	2	COHEN, ROBERT SAMUEL & SARA TRSTES 199 UNION AVE #1D RUTHERFORD, NJ 199 UNION AVE	07070	110000 249900 359900	1151680	1151680 00	280812 280812 561624	294848 295208 590056	287900 287900 575800
36 18 C001E	2 BEDRS-2BATHS .0000	2	SRINATH, POOJA 199 UNION AVE #1E RUTHERFORD, NJ 199 UNION AVE	07070	110000 215700 325700	1042240	1042240 00	254128 254127 508255	266830 267155 533985	260600 260600 521200
36 18 C001F	1 BED 1 BATH .0000	2	GARCIA, ADOLFO R C/O BAAKLINI 199 UNION AVE., UNIT 1F RUTHERFORD, NJ 199 UNION AVENUE	07070	110000 130600 240600	769920	769920 00	187729 187728 375457	197111 197352 394463	192500 192500 385000
36 18 C001G	1 BEDR-1 BATH .0000	2	ZAVALA, KATHERINE JOHANA PERALES 199 UNION AVE #1G RUTHERFORD, NJ 199 UNION AVENUE	07070	110000 63800 173800	556160	556160 00	135608 135607 271215	142386 142559 284945	139000 139000 278000

5570800

17826560

00

00

17826560

8693237

9133323

8913400

Block No. Lot No. Qualification Account No.	Land Dimensions Building Description Additional Lots Acreage	Prop. Class	Owner's Name Address City State Property Location	Billing Code Zip Code	Land Improvement Exemption Net Total	2025 Property Tax Special Dist	2025 Total Tax Deduction Net Tax	Amt.Billed 2025 1st Q 2nd Q Total	2nd Half 2025 3rd Q 4th Q Total	Preliminary 2026 Tax 1st Q 2nd Q Total
36 18 C001H	1 BEDR-1BATH .0000	2	SYSLO, SEAN L 14 GLEN HOOK ROAD HILLSDALE, NJ 199 UNION AVE	07642	110000 126700 236700	757440	757440 00 757440	184686 184685 369371	193916 194153 388069	189400 189400 378800
36 18 C002A	1 BEDR-1 BATH .0000	2	DOVALO, MIRIAM ETALS 199 UNION AVENUE #2A RUTHERFORD, NJ 199 UNION AVE	01175 07070	110000 122500 232500	744000	744000 00 744000	181409 181408 362817	190476 190707 381183	186000 186000 372000
36 18 C002B	1 BEDR-1BATH .0000	2	MAGLOIRE, PIERRE RICHARD ETAL 199 UNION AVENUE #2B RUTHERFORD, NJ 199 UNION AVE	07070	110000 142300 252300	807360	807360 00 807360	196857 196857 393714	206697 206949 413646	201800 201800 403600
36 18 C002C	1 BEDR-1BATH .0000	2	MAHARANIE SEELOCHAN FAM PROT TRUST 199 UNION AVE #2-C RUTHERFORD, NJ 199 UNION AVE	07070	110000 145600 255600	817920	817920 00 817920	199432 199432 398864	209400 209656 419056	204500 204500 409000
36 18 C002D	3 BEDRS-2 BATHS .0000	2	YU, YONG 199 UNION AVE UNIT 2D RUTHERFORD, NJ 199 UNION AVE	07070	110000 277600 387600	1240320	1240320 00 1240320	302425 302425 604850	317541 317929 635470	310100 310100 620200
36 18 C002E	2 BEDRS-2 BATHS .0000	2	GARABEDIAN HOLDING COMPANIES LLC 41 PARK AVE RUTHERFORD, NJ 199 UNION AVE	07070	110000 233200 343200	1098240	1098240 00 1098240	267782 267782 535564	281167 281509 562676	274600 274600 549200
36 18 C002F	1 BEDR-1 BATH .0000	2	SHIN, ANGELA 199 UNION AVE #2F RUTHERFORD, NJ 199 UNION AVE	07070	110000 153800 263800	844160	844160 00 844160	205830 205830 411660	216118 216382 432500	211000 211000 422000
36 18 C002G	1 BEDR-1 BATH .0000	2	MANGAN, EILEEN 199 UNION AVENUE #2G RUTHERFORD, NJ 199 UNION AVE	07070	110000 138900 248900	796480	796480 00 796480	194205 194204 388409	203911 204160 408071	199100 199100 398200
36 18 C002H	1 BEDR-1 BATH .0000	15F	WILKEY, JOHN 199 UNION AVENUE #2H RUTHERFORD, NJ 199 UNION AVE	07070	*EXEMPT*	00	00 00 00	00 00 00	00 00 00	00 00 00
36 21	COMMON ELEMENT .0000	15F	HACKETT MANOR CONDO ASSN., INC. 126 HACKETT PLACE RUTHERFORD, NJ 126 HACKETT PLACE	07628	*EXEMPT*	00	00 00 00	00 00 00	00 00 00	00 00 00
36 21 CB101	2 BED 1 BATH .0000	2	SOLIMAN, MINA 126 HACKETT PL #B101 RUTHERFORD, NJ 126 HACKETT PL B101	07070	110000 172100 282100	902720	902720 00 902720	220109 220108 440217	231111 231392 462503	225700 225700 451400
36 21 CB102	2 BED 1 BATH .0000	2	STEIN, ALAN 126 HACKETT PL #B102 RUTHERFORD, NJ 126 HACKETT PL B102	07070	110000 69000 179000	572800	572800 00 572800	139665 139665 279330	146646 146824 293470	143200 143200 286400
36 21 CB103	1 BED 1 BATH .0000	2	DOERNER, JANICE L 126 HACKETT PL UNIT 103B RUTHERFORD, NJ 126 HACKETT PL B103	07070	110000 101800 211800	677760	677760 00 677760	165257 165257 330514	173517 173729 347246	169400 169400 338800
36 21 CB104	1 BED 1 BATH .0000	2	BRASLOW, DAVID A & KATHLEEN ETAL 126 HACKETT PL #B104 RUTHERFORD, NJ 126 HACKETT PL B104	07070	110000 106700 216700	693440	693440 00 693440	169081 169080 338161	177531 177748 355279	173400 173400 346800

3110200

9952640

00

00

9952640

4853471

5099169

4976400

Block No. Lot No. Qualification Account No.	Land Dimensions Building Description Additional Lots Acreage	Prop. Class	Owner's Name Address City State Property Location	Billing Code Zip Code	Land Improvement Exemption Net Total	2025 Property Tax Special Dist	2025 Total Tax Deduction Net Tax	Amt.Billed 2025 1st Q 2nd Q Total	2nd Half 2025 3rd Q 4th Q Total	Preliminary 2026 Tax 1st Q 2nd Q Total
36 21 CB201	2 BED 1 BATH .0000	2	D'ELIA, CECILIA 126 HACKETT PL #B201 RUTHERFORD, NJ 126 HACKETT PL B201	07070	110000 100000 210000	672000	672000 00	163853 163852	172043 172252	168000 168000
36 21 CB202	2 BED 1 BATH .0000	2	MARCHESE, EMILY 126 HACKETT PL APT B202 RUTHERFORD, NJ 126 HACKETT PL B202	07070	110000 115000 225000	720000	720000 00	175557 175556	184331 184556	180000 180000
36 21 CB203	1 BED 1 BATH .0000	2	SETTIHALGERE, TUMAIYA 126 HACKETT PL #B-203 RUTHERFORD, NJ 126 HACKETT PL B203	07070 00660	110000 69500 179500	574400	574400 00	140055 140055	147056 147234	143600 143600
36 21 CB204	1 BED 1 BATH .0000	2	SADOWSKI, NICK & ANETA 126 HACKETT PLACE #B204 RUTHERFORD, NJ 126 HACKETT PLACE B204	07070	110000 77800 187800	600960	600960 00	146531 146531	153855 154043	150200 150200
36 21 CB301	2 BED 1 BATH .0000	2	DIXON, KAYLA LAUREN & GOMEZ, FELIPE 126 HACKETT PL #301B RUTHERFORD, NJ 126 HACKETT PL B301	07071	110000 180600 290600	929920	929920 00	226741 226741	238074 238364	232500 232500
36 21 CB302	2 BED 1 BATH .0000	2	JANKOWSKI, THERESA E PO BOX 373 BAY HEAD, NJ 126 HACKETT PL B302	08742	110000 147900 257900	825280	825280 00	201227 201226	211285 211542	206300 206300
36 21 CB303	1 BED 1 BATH .0000	2	MURE, PATTI ANNE 126 HACKETT PL B303 RUTHERFORD, NJ 126 HACKETT PL B303	07070 00660	110000 73800 183800	588160	588160 00	143410 143410	150578 150762	147000 147000
36 21 CB304	1 BED 1 BATH .0000	2	COLLU, MURAT G 126 HACKETT PL #B304 RUTHERFORD, NJ 126 HACKETT PL B304	07070	110000 106300 216300	692160	692160 00	168768 168768	177204 177420	173000 173000
36 21 C0101	1BED 1 BATH .0000	2	CASALE, THOMAS 126 HACKETT PL UNIT A101 RUTHERFORD, NJ 126 HACKETT PLACE A101	07070	110000 63000 173000	553600	553600 00	134984 134983	141730 141903	138400 138400
36 21 C0102 119700	1 BED 1 BATH .0000	2	HOFFMAN, BEN & CLARK, AMANDA 126 HACKETT PL #A102 RUTHERFORD, NJ 126 HACKETT PLACE A102	07070	110000 101800 211800	677760	677760 00	161512 161512	177262 177474	169400 169400
36 21 C0103	2 BED 1 BATH .0000	2	MURTHA, CAROL 126 HACKETT PL UNIT A 103 RUTHERFORD, NJ 126 HACKETT PLACE A103	07070 00672	110000 155200 265200	848640	848640 00	206923 206922	217265 217530	212200 212200
36 21 C0104	2 BED 1 BATH .0000	2	TRAM, HUONG BICH 126 HACKETT PL #A104 RUTHERFORD, NJ 126 HACKETT PLACE A104	07070	110000 172100 282100	902720	902720 00	220109 220108	231111 231392	225700 225700
36 21 C0201	1 BED 1 BATH .0000	2	PERCY INVESTMENTS LLC NJ 201 RIDGE RD RUTHERFORD, NJ 126 HACKETT PLACE A201	07070	110000 60800 170800	546560	546560 00	133267 133267	139928 140098	136600 136600
36 21 C0202	1 BED 1 BATH .0000	2	ACKEN, LISA E. BORER 6421 NORTHWEST 93RD DRIVE PARKLAND, FL 126 HACKETT PLACE A202	33067	110000 70000 180000	576000	576000 00	140445 140445	147465 147645	144000 144000

3033800

9708160

00

00

9708160

4726758

4981402

4853800

Block No. Lot No. Qualification Account No.	Land Dimensions Building Description Additional Lots Acreage	Prop. Class	Owner's Name Address City State Property Location	Billing Code Zip Code	Land Improvement Exemption Net Total	2025 Property Tax Special Dist	2025 Total Tax Deduction Net Tax	Amt.Billed 2025 1st Q 2nd Q Total	2nd Half 2025 3rd Q 4th Q Total	Preliminary 2026 Tax 1st Q 2nd Q Total
36 21 C0203	2 BED 1 BATH .0000	2	LLAMBIRI, DENI 214 WEST PRESCOTT AVENUE EDISON, NJ 126 HACKETT PLACE A203	00154 08820	110000 155000 265000	848000	848000 00	206767 206766	217101 217366	212000 212000 424000
36 21 C0204	2 BED 1 BATH .0000	2	CHRISTENSEN, ALBERT C. JR. 126 HACKETT PLACE, A204 RUTHERFORD, NEW JERSEY 126 HACKETT PLACE A204	07070	110000 130000 240000	768000	768000 00	187260 187260	196620 196860	192000 192000 384000
36 21 C0301	1 BED 1 BATH .0000	2	MILHARD, ZACHARY 126 HACKETT PL #A-301 RUTHERFORD, NJ 126 HACKETT PLACE A301	07070	110000 60800 170800	546560	546560 00	133267 133267	139928 140098	136600 136600 273200
36 21 C0302	1 BED 1 BATH .0000	2	RAFIQUE, NIGHAT P O BOX 353 RUTHERFORD, NJ 126 HACKETT PLACE A302	07070	110000 97000 207000	662400	662400 00	161512 161512	169585 169791	165600 165600 331200
36 21 C0303	2 BED 1 BATH .0000	2	TRAFICANTE, NANCY A. 165 WEST PASSAIC AVENUE RUTHERFORD, NJ 126 HACKETT PLACE A303	07070	110000 147900 257900	825280	825280 00	201227 201226	211285 211542	206300 206300 412600
36 21 C0304	2 BED 1 BATH .0000	2	MARTINEZ, DEREK J. & BELLO, VALERIE 126 HACKETT PLACE #A304 RUTHERFORD, NJ 126 HACKETT PLACE A304	07070	110000 172100 282100	902720 v1	902720 -25000	213859 213858	224861 225142	219400 219400 438800
36 25	50 X 120 2S-AL-1UL-UG .1377	2	AVELLA, ROBERT & BRENDA 132 HAKETT PL RUTHERFORD, NJ 132 HACKETT PL	08150 07070	285000 245600 530600	1697920	1697920 00	414001 414001	434694 435224	424500 424500 849000
36 26	50X240 1.5S-B-1UF-UG .2755	2	SEVERINO, DEAN V TRSTE 136 HACKETT PL RUTHERFORD, NJ 136 HACKETT PL	07070	315000 330000 645000	2064000	2064000 00	503262 503261	528416 529061	516000 516000 1032000
36 27	50X224 2.5S-B-1UL-UG .2571	2	ZHENG, HUA & HONG HAI LI 140 HACKETT PL RUTHERFORD, NJ 140 HACKETT PL	07070	311000 224000 535000	1712000	1712000 00	417434 417434	438299 438833	428000 428000 856000
36 28	50X209 2S-AL-1UL-UG .2399	2	MEDINA, JANE 144 HACKETT PLACE RUTHERFORD, NJ 144 HACKETT PLACE	07070	307300 208400 515700	1650240	1650240 00	402375 402375	422487 423003	412600 412600 825200
36 29	50X194 1.5S-B-1UL .2227	2	GUIDA, JAMES J. & ANITA 148 HACKETT PLACE RUTHERFORD, NJ 148 HACKETT PLACE	02640 07070	303500 237400 540900	1730880	1730880 00	422038 422037	443132 443673	432700 432700 865400
36 30.01	50X175 2S-F-1UL-UG .2009	2	LARSEN, DANIEL & SANDRA 152 HACKETT PLACE RUTHERFORD, NJ 152 HACKETT PL	00045 07070	298800 187400 486200	1555840 v1	1555840 -25000	373108 373107	392070 392555	382700 382700 765400
36 31	50X163 2S-BF-1UL-UG .1871	2	BOLAND, THOMAS & KERRY ANN 156 HACKETT PL RUTHERFORD, NJ 156 HACKETT PL	07070	295800 191900 487700	1560640	1560640 00	380528 380528	399548 400036	390200 390200 780400
36 32	54X148 2S-F-1UL .1835	2	DEPUTRON, SHANE & ALLISON 160 HACKETT PL RUTHERFORD, NJ 160 HACKETT PL	07070	295000 295400 590400	1889280	1889280 00	436940 436940	507405 507995	472300 472300 944600

5754300

18413760

00

50000

18363760

8907150

9456610

9181800

Block No. Lot No. Qualification Account No.	Land Dimensions Building Description Additional Lots Acreage	Prop. Class	Owner's Name Address City State Property Location	Billing Code Zip Code	Land Improvement Exemption Net Total	2025 Property Tax Special Dist	2025 Total Tax Deduction Net Tax	Amt.Billed 2025 1st Q 2nd Q Total	2nd Half 2025 3rd Q 4th Q Total	Preliminary 2026 Tax 1st Q 2nd Q Total
36 33	54X130 2S-AL-1UL-UG .1612	2	DALAL, KUSHAL R & SHAH, PALAK N 164 HACKETT PLACE RUTHERFORD, NJ 164 HACKETT PL	07070	290100 184900 475000	1520000	1520000 00	370619 370619 741238	389144 389618 778762	380000 380000 760000
36 34.01	69X139 2S-AL-1UL-UG .2202	2	PORTER, DAVID D 176 FAIRVIEW AVENUE RUTHERFORD, NJ 176 FAIRVIEW AVE	07070	325500 194300 519800	1663360	1663360 00	405574 405574 811148	425846 426366 852212	415800 415800 831600
36 35.01	50X130 2.5S-F-AE .1492	2	SCHOELLIG, GREGORY & CARRIE 180 FAIRVIEW AVENUE RUTHERFORD, NJ 180 FAIRVIEW AVE	07070	301000 247000 548000	1753600	1753600 00	427577 427577 855154	448949 449497 898446	438400 438400 876800
36 36	50X130 2.5S-AL-AE .1492	2	HATLER, KYLE M & TERA L 184 FAIRVIEW AVE RUTHERFORD, NJ 184 FAIRVIEW AVE	07070	301000 240400 541400	1732480	1732480 00	422428 422427 844855	443542 444083 887625	433100 433100 866200
36 37	100X130 2.5S-S-1UL-UG .2984	2	RUTH FAIRVIEW LLC PO BOX 21 RUTHERFORD, NJ 190 FAIRVIEW AVE	07070	342500 267600 610100	1952320	1952320 00	476031 476030 952061	499825 500434 1000259	488100 488100 976200
38 1	100X124 2.5S-F-1UL-UG .2847	2	MC CARTHY, JAMES M. & LAURA 162 FAIRVIEW AVENUE RUTHERFORD, NJ 162 FAIRVIEW AVE	01246 07070	362000 298000 660000	2112000	2112000 00	514965 514965 1029930	540705 541365 1082070	528000 528000 1056000
38 4	100X124 2.5S-B-1UL .2847	2	RODRIGUEZ, LEONARDO & JILL 154 FAIRVIEW AVENUE RUTHERFORD, NJ 154 FAIRVIEW AVENUE	07070	362000 523900 885900	2834880	2834880 00	691224 691223 1382447	725774 726659 1452433	708700 708700 1417400
38 5	50X100 2S-F-1UL-UG .1148	2	MCHUGH, MATTHEW J & MELISSA M 166 WOOD ST RUTHERFORD, NJ 166 WOOD STREET	07070	280000 216600 496600	1589120	1589120 00	387473 387472 774945	406839 407336 814175	397300 397300 794600
38 6	50X100 2S-AL-1UL-UG .1148	2	FLORA, VITTORIO & GISELLE 162 WOOD STREET RUTHERFORD, NJ 162 WOOD STREET	07070	280000 235500 515500	1649600	1649600 00	402219 402219 804438	422324 422838 845162	412400 412400 824800
38 7	50X100 1S-F-1UF-AG .1148	2	CORRADO, ALEXANDER & LISA M.M. 171 HACKETT PLACE RUTHERFORD, NJ 171 HACKETT PLACE	00672 07070	280000 157300 437300	1399360	1399360 00	341204 341203 682407	358258 358695 716953	349800 349800 699600
38 8	50X100 2S-B-1UL-UG .1148	2	EASTHAM LIVING TRUST 167 HACKETT PL RUTHERFORD, NJ 167 HACKETT PL	01175 07070	280000 190000 470000	1504000	1504000 00	366718 366717 733435	385048 385517 770565	376000 376000 752000
38 9	50X100 2S-F-1UL-UG .1148	2	DOBROWOLSKI, CHRISTOPHER ETAL 3 W DR BAYONNE, NJ 163 HACKETT PL	07002	280000 180000 460000	1472000	1472000 00	358915 358915 717830	376855 377315 754170	368000 368000 736000
38 10	50X100 2S-F-1UL-UG .1148	2	CATTERSON, NICK D & NASR, NANCY E 159 HACKETT PL RUTHERFORD, NJ 159 HACKETT PL	07070	280000 209600 489600	1566720	1566720 00	382011 382010 764021	401105 401594 802699	391700 391700 783400
38 11	50X100 2S-AL-1UL-UG .1148	2	ASKIN, STEVEN & ADELE 155 HACKETT PLACE RUTHERFORD, NJ 155 HACKETT PL	05925 07070	280000 214800 494800	1583360 v1	1583360 -25000	379818 379818 759636	399115 399609 798724	389600 389600 779200

7604000 24332800 00 25000 24307800 11853545 12454255 12153800

Block No. Lot No. Qualification Account No.	Land Dimensions Building Description Additional Lots Acreage	Prop. Class	Owner's Name Address City State Property Location	Billing Code Zip Code	Land Improvement Exemption Net Total	2025 Property Tax Special Dist	2025 Total Tax Deduction Net Tax	Amt.Billed 2025 1st Q 2nd Q Total	2nd Half 2025 3rd Q 4th Q Total	Preliminary 2026 Tax 1st Q 2nd Q Total
38 12	50X100 2S-F-1UL-UG .1148	2	MONPARA, HARKISHAN MANJIBHAI ETAL 151 HACKETT PL RUTHERFORD, NJ 151 HACKETT PLACE	07070	280000 128500 408500	1307200	1307200 00	313505 313504	339892 340299	326800 326800
38 13	50X100 2S-S-1UL .1148	2	NOYES, SUZANNE P. 147 HACKETT PL. RUTHERFORD, NJ 147 HACKETT PL	00660 07070	280000 157700 437700	1400640	1400640 00	341516 341515	358586 359023	350200 350200
38 14	50X100 2S-AL-1UL-UG .1148	2	TUCKER, EDWARD J. & DAWN LEAHY 138 WOOD ST RUTHERFORD NJ 138 WOOD STREET	00672 07070	280000 235000 515000	1648000	1648000 00	401829 401829	421914 422428	412000 412000
38 15	50X100 2S-F-1UL-UG .1148	2	BIBEAU, ALAN & DENISE 140 WOOD STREET RUTHERFORD, NJ 140 WOOD STREET	07070	280000 220700 500700	1602240	1602240 00	390672 390671	410198 410699	400600 400600
38 16	50X100 2S-F-1UL-UG .1148	2	SIMONE, ROBERT & CAROL ANN 144 WOOD ST RUTHERFORD NJ 144 WOOD STREET	00660 07070	280000 172900 452900	1449280	1449280 00	353376 353375	371038 371491	362300 362300
38 17	50X100 2S-AL-1UL-UG .1148	2	LAGGISETTY, KARTHIK & KUMAR, NETRA 146 WOOD STREET RUTHERFORD, NJ 146 WOOD STREET	07070	280000 223500 503500	1611200	1611200 00	392856 392856	412493 412995	402800 402800
38 18	50X100 2S-AL-1UL-UG .1148	2	DIMM III, RAYMOND W 150 WOOD STREET RUTHERFORD, NJ 150 WOOD STREET	07070	280000 192400 472400	1511680	1511680 00	368590 368590	387014 387486	377900 377900
39 1	50X100 2S-AL-1UL-UG .1148	2	WANG, SHENG-YANG & YU MEI 141 HACKETT PL RUTHERFORD NJ 141 HACKETT PL	07070	280000 135000 415000	1328000	1328000 00	323804 323804	339989 340403	332000 332000
39 4	.92 ACRES 3S-B-43UA 2,3,5,6,7,8,9 .9200	4C	175 UNION STREET LLC P.O. BOX 475 LYNDHURST, NJ 175 UNION AVE	07071	1260000 2090000 3350000	10720000	10720000 00	2613838 2613837	2744488 2747837	2680000 2680000
39 10	50X100 2S-AL-1UL-AG .1148	2	ABEBAYO, ALABA K&OWOLABI, ONIKEPE O 124 WOOD ST RUTHERFORD, NJ 124 WOOD STREET	07070	280000 162300 442300	1415360	1415360 00	345105 345104	362355 362796	353800 353800
39 11	50X100 2S-F-1UL-UG .1148	2	ORTUNO, JEAN-NOEL & RENE ORTUNO-SILENO 126 WOOD ST RUTHERFORD, NJ 126 WOOD STREET	00660 07070	280000 223700 503700	1611840	1611840 00	393012 393012	412656 413160	403000 403000
39 12	50X100 2S-F-1UL-UG .1148	2	SU, ANDREA C 130 WOOD ST RUTHERFORD, NJ 130 WOOD STREET	07070	280000 160500 440500	1409600	1409600 00	343701 343700	360880 361319	352400 352400
40 1	200X349 3SBG12 1.6024	4C	WILLOW UNION LLC 223 PROSPECT AVE STE 100 HACKENSACK, NJ 194 UNION AVE	07601	1200000 3475000 4675000	14960000	14960000 00	3647669 3647669	3829994 3834668	3740000 3740000
40 2	200X349 3SBG12 1.6024	4C	PARNES WASHINGTON LLC 223 PROSPECT AVE SUITE 100 HACKENSACK, NJ 143 WASHINGTON AVE	07601	1350000 3250000 4600000	14720000	14720000 00	3589150 3589150	3768550 3773150	3680000 3680000

Block No. Lot No. Qualification Account No.	Land Dimensions Building Description Additional Lots Acreage	Prop. Class	Owner's Name Address City State Property Location	Billing Code Zip Code	Land Improvement Exemption Net Total	2025 Property Tax Special Dist	2025 Total Tax Deduction Net Tax	Amt.Billed 2025 1st Q 2nd Q Total	2nd Half 2025 3rd Q 4th Q Total	Preliminary 2026 Tax 1st Q 2nd Q Total
40 5	50X100 2.5S-F-2UL-AG .1148	2	RAJ, SHROFF 184 UNION AVENUE RUTHERFORD, NJ 184 UNION AVE	07070	234000 263000 497000	1590400	1590400 00	387785 387784	407167 407664	397600 397600
40 6	50X100 2.5S-AL-2UL .1148	2	SELIM, PETRIT & KATRINA 69 SYLVAN ST RUTHERFORD, NJ 190 UNION AVE	07070 00660	222300 391400 613700	1963840	1963840 00	478840 478839	502774 503387	491000 491000
40 7	40X100 2.5S-F-2UL .0918	2	SALEMME, NICHOLAS 16 HACKETT PL RUTHERFORD, NJ 16 HACKETT PL	07070	237500 252500 490000	1568000	1568000 00	382323 382322	401433 401922	392000 392000
40 7.01	40X100 2.5S-AL-2UL-UG .0918	2	GOLLAMIYARAHMADI, SAIED ETAL 18 HACKETT PL RUTHERFORD, NJ 18 HACKETT PL	07070	237500 378700 616200	1971840	1971840 00	480790 480790	504822 505438	493000 493000
40 8	40X100 2.5S-AL-3UL .0918	2	SHAHADI, EMILIE & ALYSSA DIMITROFF 60 PROSPECT PLACE RUTHERFORD, NJ 20 HACKETT PL	07070	237500 305700 543200	1738240	1738240 00	423832 423832	445017 445559	434600 434600
40 9	40X100 2.5S-AL-2UL-UG .0918	2	CAPODANNO, COSTANZO AKA STANLEY 87 WEST 47TH STREET BAYONNE, NJ 22 HACKETT PL	07002	225600 309400 535000	1712000	1712000 00	417434 417434	438299 438833	428000 428000
40 10	40X100 2.5S-F-3UL-UG .0918	2	SHAH, KEYUL & GANDHI, BHAVIK 239 ORIENT WAY RUTHERFORD, NJ 24 HACKETT PL	07070	225600 333600 559200	1789440	1789440 00	436316 436316	458125 458683	447400 447400
40 11	50X100 2S-AL-2UL-UG .1148	2	RAMIREZ, LIZBETH R 139 WASHINGTON AVENUE RUTHERFORD, NJ 139 WASHINGTON AVENUE	07070	222300 217200 439500	1406400	1406400 00	342920 342920	360061 360499	351600 351600
40 12	50X100 2S-S-2UL-UG .1148	2	DANSBACH, COURTNEY ANN ETAL 135 WASHINGTON AVE RUTHERFORD, NJ 135 WASHINGTON AVENUE	07070	222300 192900 415200	1328640	1328640 00	323960 323960	340153 340567	332200 332200
40.01 1	42X100 2S-S-2UL-UG .0964	2	KIM, KI NAM 114 WOOD STREET RUTHERFORD, NJ 114 WOOD STREET	07070	252000 255100 507100	1622720	1622720 00	395665 395665	415442 415948	405700 405700
40.01 2	42X100 2S-AL-2UL-UG .0964	2	BURNS, GAIL & GREGORY, KENNETH & NEIL 110 WOOD STREET RUTHERFORD, NJ 110 WOOD STREET	07070	252000 225300 477300	1527360 v1	1527360 -25000	366164 366163	384778 385255	375600 375600
40.01 2.01	42X100 2S-AL-2UL-UG .0964	2	APONTE, HECTOR & KERRI 104 WOOD STREET RUTHERFORD, NJ 106 WOOD STREET	07070	252000 238000 490000	1568000	1568000 00	382323 382322	401433 401922	392000 392000
40.01 3	100X169 2S-S-3UL-UG .3880	2	JOMINA LLC 158 W CRESCENT AVE MAHWAH, NJ 176 UNION AVE	07430	310100 100000 *PARTIAL* 410100	1312320	1312320 00	319981 319980	335975 336384	328100 328100
40.01 14	44X100 2S-AL-1UL .1010	2	RENARD, FRANTZ & FILIPPI, KRYSLAND 17 HACKETT PL RUTHERFORD, NJ 17 HACKETT PL	07070	254000 228600 482600	1544320	1544320 00	376549 376549	395370 395852	386100 386100

7076100

22643520

00

25000

22618520

11029758

11588762

11309800

Block No. Lot No. Qualification Account No.	Land Dimensions Building Description Additional Lots Acreage	Prop. Class	Owner's Name Address City State Property Location	Billing Code Zip Code	Land Improvement Exemption Net Total	2025 Property Tax Special Dist	2025 Total Tax Deduction Net Tax	Amt.Billed 2025 1st Q 2nd Q Total	2nd Half 2025 3rd Q 4th Q Total	Preliminary 2026 Tax 1st Q 2nd Q Total
40.01 15	44X100 2S-AL-1UL-UG .1010	2	MADDEN, EDWARD & MICHELE R. 21 HACKETT PL. RUTHERFORD, NJ 21 HACKETT PL	00672 07070	254000 180100 434100	1389120	1389120 00	338707 338706	355637 356070	347300 347300
40.01 16	44X100 2S-AL-1UL .1010	2	JOSHI, KAMAL V & JOSHI 25 HACKETT PL RUTHERFORD, NJ 25 HACKETT PLACE	07070	254000 116000 370000	1184000	1184000 00	288693 288692	303123 303492	296000 296000
40.01 17	50X100 2S-S-1UL-UG .1148	2	BONGORT, THEODORE E & VIRGINIA A 127 WASHINGTON AVE RUTHERFORD NJ 127 WASHINGTON AVE	01549 07070	234000 220500 454500	1454400	1454400 00	354624 354624	372349 372803	363600 363600
40.01 18	50X100 2.5S-AL-1UL .1148	2	PASKAS, MICHAEL C. & TRACY A. 123 WASHINGTON AVE. RUTHERFORD, NJ 123 WASHINGTON AVE	01175 07070	234000 147800 381800	1221760	1221760 00	297900 297899	312790 313171	305400 305400
40.01 19	50X100 2S-AL-1UL-UG .1148	2	KNIGHT, RICHARD & KATHLEEN 119 WASHINGTON AVE RUTHERFORD NJ 119 WASHINGTON AVE	05925 07070	234000 152100 386100	1235520	1235520 00	301255 301254	316313 316698	308900 308900
40.01 20	50X100 2S-F-1UL .1148	2	DROSTE, ROBERT F ETAL 24 SUMMIT RD CLIFTON, NJ 115 WASHINGTON AVE	07012	234000 187000 421000	1347200	1347200 00	328486 328485	344904 345325	336800 336800
40.01 21	44X100 2.5S-AL-1UL-UG .1010	2	L'HEUREUX, RACHEL & NICASTRO, RALPH 92 WOOD ST RUTHERFORD, NJ 92 WOOD STREET	07070	254000 173000 427000	1366400	1366400 00	333167 333167	349820 350246	341600 341600
40.01 22	44X100 2S-AL-1UL .1010	2	MARTINEZ, STEVE & MARGARET 96 WOOD STREET RUTHERFORD, NJ 96 WOOD STREET	00154 07070	254000 187800 441800	1413760	1413760 00	344715 344714	361945 362386	353400 353400
40.01 23	44X100 2.5S-F-1UL-UG .1010	2	DOYLE, THOMAS & JOYCE 100 WOOD ST RUTHERFORD NJ 100 WOOD STREET	07070	254000 193000 447000	1430400 V1	1430400 -25000	342522 342522	359955 360401	351400 351400
40.01 24	44X100 2S-F-1UL .1010	2	APONTE, KERRI A 104 WOOD ST RUTHERFORD, NJ 104 WOOD STREET	07070	254000 176500 430500	1377600	1377600 00	335898 335898	352687 353117	344400 344400
41 1.01	50X100 2S-F-1UL-UG .1148	2	QUAAS, GARY F. 97 MONTROSS AVE RUTHERFORD NJ 97 MONTROSS AVE	07070	247000 235400 482400	1543680	1543680 00	376393 376392	395207 395688	385900 385900
41 1.02	50X50 1.5S-AL-1UF .0574	2	WILSON, VICTORIA & JAMES 144 WASHINGTON AVENUE RUTHERFORD, NJ 144 WASHINGTON AVE	07070	211500 158400 369900	1183680	1183680 00	288615 288614	303041 303410	295900 295900
41 2	50X150 2S-F-1UL-UG .1722	2	MONNIN, ERICA & CARMAN, DERRICK 93 MONTROSS AVE RUTHERFORD, NJ 93 MONTROSS AVE	07070	258900 233700 492600	1576320	1576320 00	384352 384351	403562 404055	394100 394100
41 3	50X150 2S-F-1UL-UG .1722	2	HURD, CASSI M 89 MONTROSS AVE RUTHERFORD, NJ 89 MONTROSS AVENUE	07070	258900 196100 455000	1456000	1456000 00	355014 355014	372759 373213	364000 364000

5993700

19179840

00

25000

19154840

9340673

9814167

9577400

Block No. Lot No. Qualification Account No.	Land Dimensions Building Description Additional Lots Acreage	Prop. Class	Owner's Name Address City State Property Location	Billing Code Zip Code	Land Improvement Exemption Net Total	2025 Property Tax Special Dist	2025 Total Tax Deduction Net Tax	Amt.Billed 2025 1st Q 2nd Q Total	2nd Half 2025 3rd Q 4th Q Total	Preliminary 2026 Tax 1st Q 2nd Q Total
41 4	50X150 2S-F-1UL-UG .1722	2	VALDES, FABIO&EVELYN ORTIZ-VALDES 85 MONTROSS AVENUE RUTHERFORD, NJ 85 MONTROSS AVENUE	07070	258900 156900 415800	1330560	1330560 00 1330560	324428 324428 648856	340644 341060 681704	332600 332600 665200
41 5	50X100 2S-AL-1UL .1148	2	MAHON, JOHN BROGAN 77 MONTROSS AVE RUTHERFORD, NJ 77 MONTROSS AVE	01175 07070	247000 223200 470200	1504640	1504640 00 1504640	366874 366873 733747	385212 385681 770893	376200 376200 752400
41 6	50X100 2S-AL-1UL-AG .1148	2	CHEN, INYOU P&CHEN, SHUA-YUAN 73 MONTROSS AVENUE RUTHERFORD NJ 73 MONTROSS AVE	00660 07070	247000 255700 502700	1608640	1608640 00 1608640	392232 392232 784464	411837 412339 824176	402200 402200 804400
41 6.01	50X100 2S-F-1UL-UG .1148	2	WALCZYK, PAWEL & MONIKA MAJEWSKA 109 BECKWITH PLACE RUTHERFORD, NJ 109 BECKWITH PLACE	06763 07070	260000 185000 445000	1424000	1424000 00 1424000	347212 347211 694423	364566 365011 729577	356000 356000 712000
41 7	50X150 2S-F-1UL-UG .1722	2	CHUNG, BOAZ 142 WASHINGTON AVE RUTHERFORD, NJ 142 WASHINGTON AVE	07070	245300 232700 478000	1529600	1529600 00 1529600	372960 372959 745919	391602 392079 783681	382400 382400 764800
41 8	50X150 2S-F-1UL .1722	2	ALVAREZ, ORESTES & KATHLEEN 138 WASHINGTON AVE RUTHERFORD, NJ 138 WASHINGTON AVE	00672 07070	245300 229700 475000	1520000	1520000 00 1520000	370619 370619 741238	389144 389618 778762	380000 380000 760000
41 9	50X150 2S-AL-1UL-UG .1722	2	LILLER, ANGELA & PIZZA, ROSANNA 130 WASHINGTON AVE RUTHERFORD, NJ 134 WASHINGTON AVE	07070	245300 254200 499500	1598400	1598400 00 1598400	389735 389735 779470	409216 409714 818930	399600 399600 799200
41 10	50X150 2.5S-AL-2UL-UG .1722	2	LILLER, ANGELA D & FREDERICK E JR 130 WASHINGTON AVENUE RUTHERFORD, NJ 130 WASHINGTON AVENUE	07070	245300 195500 440800	1410560	1410560 00 1410560	343935 343934 687869	361125 361566 722691	352600 352600 705200
41 11	50X150 .1722	2	PERCONTINO, MATTEO ETAL 126 WASHINGTON AVENUE RUTHERFORD, NJ 126 WASHINGTON AVENUE	07070	245300 578700 824000	2636800	2636800 00 2636800	642926 642926 1285852	675062 675886 1350948	659200 659200 1318400
41 12	50X150 2S-AL-1UL .1722	2	YOUNG, DEREK ETAL 122 WASHINGTON AVENUE RUTHERFORD, NJ 122 WASHINGTON AVE	07070	245300 203500 448800	1436160	1436160 00 1436160	350177 350176 700353	367679 368128 735807	359000 359000 718000
41 13	50X150 2S-AL-1UL-UG .1722	2	ROUSE, ANDREW & JENNIFER 118 WASHINGTON AVE RUTHERFORD, NJ 118 WASHINGTON AVE	07070	245300 272600 517900	1657280	1657280 00 1657280	404092 404091 808183	424290 424807 849097	414300 414300 828600
41 14	50X150 2S-AL-1UL-UG .1722	2	DONDZILA, MARK 114 WASHINGTON AVENUE RUTHERFORD, NJ 114 WASHINGTON AVE	07070	245300 167600 412900	1321280	1321280 00 1321280	322166 322165 644331	338268 338681 676949	330300 330300 660600
41 15	50X150 2S-AL-1UL-UG .1722	2	MAAK, CHARLES R. JR. & SUSAN 110 WASHINGTON AVE RUTHERFORD, NJ 110 WASHINGTON AVE	00660 07070	245300 221800 467100	1494720	1494720 00 1494720	347836 347835 695671	399291 399758 799049	373700 373700 747400
41 16	50X100 2S-AL-1UL-UG .1148	2	KRISTON, ROBERT & MICHELE 108 WASHINGTON AVE RUTHERFORD NJ 108 WASHINGTON AVE	01246 07070	234000 183900 417900	1337280	1337280 00 1337280	326067 326066 652133	342365 342782 685147	334300 334300 668600

Block No. Lot No. Qualification Account No.	Land Dimensions Building Description Additional Lots Acreage	Prop. Class	Owner's Name Address City State Property Location	Billing Code Zip Code	Land Improvement Exemption Net Total	2025 Property Tax Special Dist	2025 Total Tax Deduction Net Tax	Amt.Billed 2025 1st Q 2nd Q Total	2nd Half 2025 3rd Q 4th Q Total	Preliminary 2026 Tax 1st Q 2nd Q Total
41 17	48X100 2S-F-1UL .1102	2	BLINSTRUB, W & C 104 WASHINGTON AVENUE RUTHERFORD, NEW JERSEY 104 WASHINGTON AVE	07070	232200 216900 449100	1437120	V1 1437120 -25000 1412120	344161 344160 688321	361675 362124 723799	353000 353000 706000
41 17.01	72X98 2S-F-1UL-UG .1620	2	HEARN, JONATHAN & ISHIKAWA, SEI 72 WOOD STREET RUTHERFORD, NJ 72 WOOD STREET	07070	240300 235000 475300	1520960	1520960 00 1520960	370853 370853 741706	389390 389864 779254	380200 380200 760400
41 18.01	52X98 2S-F-2UL-AG .1170	2	DASILVA, ANGELO & V BUSTO-VAZQUEZ 68 WOOD STREET RUTHERFORD, NJ 68 WOOD STREET	07070	230500 185200 415700	1330240	1330240 00 1330240	324350 324350 648700	340562 340978 681540	332600 332600 665200
41 18.02	76X98 2S-F-2UL-UG .1710	2	MICCIULLI, JOHN ETALS 62 WOOD ST RUTHERFORD, NJ 62 WOOD STREET	07070	242200 139400 381600	1221120	1221120 00 1221120	297744 297743 595487	312626 313007 625633	305300 305300 610600
41 21	51X150 1S-AL-1UL .1756	2	HERNANDEZ, JOCELYN 65 BECKWITH PLACE RUTHERFORD, NJ 65 BECKWITH PLACE	07070	273200 258800 532000	1702400	1702400 00 1702400	415093 415093 830186	435841 436373 872214	425600 425600 851200
41 22	50X150 2S-AL-1UL-UG .1722	2	ZALAVADIA, BHAVESH & MITABEN 69 BECKWITH PLACE RUTHERFORD, NJ 69 BECKWITH PLACE	07070	272500 312500 585000	1872000	1872000 00 1872000	456447 456446 912893	479261 479846 959107	468000 468000 936000
41 23	50X150 1S-F-1UL .1722	2	RYU, BRIAN & HUOT, ANNA 73 BECKWITH PLACE RUTHERFORD, NJ 73 BECKWITH PLACE	07070	272500 207500 480000	1536000	1536000 00 1536000	374520 374520 749040	393240 393720 786960	384000 384000 768000
41 24	50X150 2S-AL-1UL-UG .1722	2	PATEL, RONAKKUMAR B & MEENA 83 BECKWITH PL RUTHERFORD, NJ 83 BECKWITH PLACE	07070	272500 552600 825100	2640320	2640320 00 2640320	643785 643784 1287569	675963 676788 1352751	660100 660100 1320200
41 25	50X150 1.5S-F-2UL-UG .1722	2	CARACCIO, STEVEN & NANCY 85 BECKWITH PL RUTHERFORD, NJ 85 BECKWITH PLACE	00672 07070	272500 345500 618000	1977600	1977600 00 1977600	482195 482194 964389	506297 506914 1013211	494400 494400 988800
41 26	50X150 2S-F-1UL .1722	2	MOTTL, MARKUS & ANTONIA PERICLOU 89 BECKWITH PL RUTHERFORD, NJ 89 BECKWITH PLACE	07070	272500 409000 681500	2180800	2180800 00 2180800	531741 531740 1063481	558319 559000 1117319	545200 545200 1090400
41 27	50X150 2.5S-F-1UL-UG .1722	2	ORLOWICZ, CHARLES & PAMELA 91 BECKWITH PLACE RUTHERFORD NJ 91 BECKWITH PLACE	07070	272500 154300 426800	1365760	1365760 00 1365760	333011 333011 666022	349656 350082 699738	341400 341400 682800
41 28	50X150 2S-F-1UL-UG .1722	2	ORINICK, RONALD M 99 BECKWITH PLACE RUTHERFORD, NJ 99 BECKWITH PLACE	07070	272500 265200 537700	1720640	1720640 00 1720640	419541 419540 839081	440511 441048 881559	430200 430200 860400
41 29	50X150 2S-S-1UL-UG .1722	2	PANGIS, NICOLLE D 105 BECKWITH PLACE RUTHERFORD, NJ 105 BECKWITH PLACE	07070	272500 222800 495300	1584960	1584960 00 1584960	386459 386458 772917	405774 406269 812043	396200 396200 792400
42 1	100X50 2S-B-1UL-AG .1148	2	PATEL, RASHMI & HAMENT 106 BECKWITH PLACE RUTHERFORD, NJ 106 BECKWITH PLACE	07070	260000 207700 467700	1496640	1496640 00 1496640	364923 364923 729846	383163 383631 766794	374200 374200 748400

7370800

23586560

00

25000

23561560

11489638

12071922

11780800

Block No. Lot No. Qualification Account No.	Land Dimensions Building Description Additional Lots Acreage	Prop. Class	Owner's Name Address City State Property Location	Billing Code Zip Code	Land Improvement Exemption Net Total	2025 Property Tax Special Dist	2025 Total Tax Deduction Net Tax	Amt.Billed 2025 1st Q 2nd Q Total	2nd Half 2025 3rd Q 4th Q Total	Preliminary 2026 Tax 1st Q 2nd Q Total
42 1.01	50X100 2S-AL-1UL-UG .1148	2	DRYWA, HENRY L & IRENA H 104 BECKWITH PL RUTHERFORD, NJ 104 BECKWITH PLACE	07070	260000 318600 578600	1851520	1851520 00	451453 451453 902906	474018 474596 948614	462900 462900 925800
42 2	50X100 2.5S-AL-1UL-UG .1148	2	CHIN, HARRY B. JR. & SUSAN 67 MONTROSS AVENUE RUTHERFORD, NEW JERSEY 67 MONTROSS AVE	07070	247000 258000 505000	1616000	1616000 00	394027 394026 788053	413721 414226 827947	404000 404000 808000
42 3	50X150 2S-F-1UL-UG .1722	2	WILKINSON, JEFFREY & MARTINA 63 MONTROSS AVE RUTHERFORD, NJ 63 MONTROSS AVE	07070	258900 154400 413300	1322560	1322560 00	322478 322477 644955	338596 339009 677605	330600 330600 661200
42 4	50X123 2S-AL-2UL-UG .1412	2	DURBAK, ALEXANDRA 59 MONTROSS AVE RUTHERFORD, NJ 59 MONTROSS AVE	07070	252500 87500 340000	1088000	1088000 00	265285 265285 530570	278545 278885 557430	272000 272000 544000
42 5	50X98 2S-AL-1UL-UG .1125	2	DETTMORE, JOSEPH W. & DIANE 57 MONTROSS AVE. RUTHERFORD, NJ 57 MONTROSS AVE	07070	246100 147400 393500	1259200	1259200 00	307029 307028 614057	322375 322768 645143	314800 314800 629600
42 6	50X98 2S-AL-2UL .1125	2	ROSS, SANDRA M. 55 MONTROSS AVENUE RUTHERFORD, NJ 55 MONTROSS AVE	00660 07070	246100 247300 493400	1578880	1578880 00	384976 384975 769951	404218 404711 808929	394700 394700 789400
42 7	50X150 2.5S-AL-3UL .1722	2	RAHMAN, SALIM & PUKHRAJ 782-4 KINDERKAMACK ROAD RIVER EDGE, NJ 100 BECKWITH PLACE	07661	272500 255900 528400	1690880	1690880 00	412284 412284 824568	432892 433420 866312	422700 422700 845400
42 8	50X150 1S-F-1UL-AG .1722	2	HOLAZO, ALICE A. 94 BECKWITH PLACE RUTHERFORD NJ 94 BECKWITH PLACE	00660 07070	272500 106200 378700	1211840	1211840 00	295481 295481 590962	310250 310628 620878	303000 303000 606000
42 9	50X150 2S-F-1UL-UG .1722	2	GONZALEZ, JOSE ANTONIO ETAL 92 BECKWITH PL RUTHERFORD, NJ 92 BECKWITH PLACE	07070	272500 205000 477500	1528000	1528000 00	372570 372569 745139	391192 391669 782861	382000 382000 764000
42 10	38X150 2S-F-1UL-UG .1309	2	KEIN, STEPHEN & EVE 88 BECKWITH PL RUTHERFORD, NJ 88 BECKWITH PLACE	00660 07070	263500 149000 412500	1320000	1320000 00	321854 321853 643707	337941 338352 676293	330000 330000 660000
42 11	38X150 2S-F-1UL-UG .1309	2	BOLTON, JOHN & DEBORAH ALLEN-BOLTON 82 BECKWITH PLACE RUTHERFORD, NJ 82 BECKWITH PLACE	00154 07070	263500 191100 454600	1454720	1454720 00	354702 354702 709404	372431 372885 745316	363700 363700 727400
42 11.01	38X150 2S-F-1UL-UG .1309	2	OSWANDEL, DOUGLAS & MELINDA 80 BECKWITH PLACE RUTHERFORD, NJ 80 BECKWITH PLACE	07070	263500 154000 417500	1336000	1336000 00	325755 325754 651509	342037 342454 684491	334000 334000 668000
42 12	38X150 2S-AL-1UL-UG .1309	2	78 BECKWITH PLACE LLC 395 FERONIA WAY RUTHERFORD, NJ 78 BECKWITH PLACE	07070	263500 155200 418700	1339840	1339840 00	326691 326691 653382	343020 343438 686458	335000 335000 670000
42 13	50X100 2S-AL-1UL-UG .1148	2	ARCE, STEVEN J & DONNA 74 BECKWITH PLACE RUTHERFORD, NJ 74 BECKWITH PLACE	07070	260000 270000 530000	1696000	1696000 00	413533 413532 827065	434203 434732 868935	424000 424000 848000

6341700

20293440

00

00

20293440

9896228

10397212

10146800

Block No. Lot No. Qualification Account No.	Land Dimensions Building Description Additional Lots Acreage	Prop. Class	Owner's Name Address City State Property Location	Billing Code Zip Code	Land Improvement Exemption Net Total	2025 Property Tax Special Dist	2025 Total Tax Deduction Net Tax	Amt.Billed 2025 1st Q 2nd Q Total	2nd Half 2025 3rd Q 4th Q Total	Preliminary 2026 Tax 1st Q 2nd Q Total
42 14	50X150 IRR 2S-AL-1UL-UG .0000	2	LINDSAY, ROBERT & FERN 70 BECKWITH PL RUTHERFORD, NJ 70 BECKWITH PLACE	02640 07070	272500 363800 636300	2036160	2036160 00	479464 479464	538298 538934	509000 509000
42 15	51X150 2S-F-1UL-AG .1756	2	BHATTI, SHAHZAD ETALS. 51 FAIRLAWN AVE HAMILTON, NJ 68 BECKWITH PLACE	00660 08619	273200 143000 416200	1331840	1331840 00	324740 324740	340972 341388	333000 333000
42 16	75X98 2S-F-2UL .1687	2	SEK, GABRIELA 42 WOOD ST RUTHERFORD, NJ 42 WOOD STREET	07070	241700 221100 462800	1480960	1480960 00	361100 361100	379149 379611	370200 370200
42 18	75X98 2S-AL-1UL-UG .1687	2	ESTEVEZ, DANIEL 38 WOOD ST RUTHERFORD, NJ 38 WOOD STREET	07070	241700 131900 373600	1195520	1195520 00	291502 291501	306072 306445	298900 298900
42 20	38X100 1S-AL-1UL-UG .0872	2	ZULUAGA, HERNAN & VILLARREAL, SANDRA 32 WOOD ST RUTHERFORD, NJ 32 WOOD STREET	01175 07070	218000 179000 397000	1270400	1270400 00	309760 309759	325242 325639	317600 317600
42 21	38X100 1S-F-1UR .0872	2	WALKER, HENRY & BEVERLY 28 WOOD STREET RUTHERFORD NJ 28 WOOD STREET	01175 07070	218000 122000 340000	1088000 v1	1088000 -25000	259035 259035	272295 272635	265800 265800
42 22	38X100 1S-AL-1UR-UG .0872	2	MOLINET, REINALDO & MARIET 26 WOOD ST RUTHERFORD, NJ 26 WOOD STREET	01516 07070	218000 95200 313200	1002240	1002240 00	244375 244374	256589 256902	250600 250600
42 22.01	38X100 1S-F-1UR .0872	2	RYAN JAMES & ALICE M. H/W 22 WOOD STREET RUTHERFORD NJ 22 WOOD STREET	01516 07070	218000 104700 322700	1032640	1032640 00	251787 251787	264372 264694	258200 258200
42 23	45X150 2S-F-1UL-UG .1550	2	PATTI, GLENN & LETTIERI, KRISTIN 37 MORSE AVE RUTHERFORD, NJ 37 MORSE AVENUE	00660 07070	268800 169400 438200	1402240	1402240 00	341906 341905	358996 359433	350600 350600
42 24	46X150 2S-F-1UL-UG .1584	2	WALDRON, DOUGLAS & LOREN 41 MORSE AVE RUTHERFORD, NJ 41 MORSE AVENUE	00660 07070	269500 200500 470000	1504000	1504000 00	366718 366717	385048 385517	376000 376000
42 25	46X150 2S-F-1UL-UG .1584	2	HASSETT, YVONNE V 45 MORSE AVE RUTHERFORD, NJ 45 MORSE AVENUE	00660 07070	269500 124300 393800	1260160	1260160 00	307263 307262	322621 323014	315000 315000
42 26	46X150 2S-AL-1UL-UG .1584	2	SALANDRA, GUIDO & LISA 49 MORSE AVE RUTHERFORD NJ 49 MORSE AVENUE	00660 07070	269500 212900 482400	1543680	1543680 00	376393 376392	395207 395688	385900 385900
42 27	46X150 2S-AL-1UL-UG .1584	2	FINELLI, ANTHONY W & MARY B 53 MORSE AVENUE RUTHERFORD, NJ 53 MORSE AVENUE	07070	269500 109300 378800	1212160	1212160 00	295559 295559	310332 310710	303000 303000
42 28	46X150 2S-F-1UL .1584	2	CAIRNS, STEVEN & MEEHAN, MARY 57 MORSE AVENUE RUTHERFORD, NJ 57 MORSE AVENUE	00672 07070	269500 85400 354900	1135680	1135680 00	276911 276911	290752 291106	283900 283900

5779900

18495680

00

25000

18470680

8973019

9497661

9235400

Block No. Lot No. Qualification Account No.	Land Dimensions Building Description Additional Lots Acreage	Prop. Class	Owner's Name Address City State Property Location	Billing Code Zip Code	Land Improvement Exemption Net Total	2025 Property Tax Special Dist	2025 Total Tax Deduction Net Tax	Amt.Billed 2025 1st Q 2nd Q Total	2nd Half 2025 3rd Q 4th Q Total	Preliminary 2026 Tax 1st Q 2nd Q Total
42 29	50X150 2S-F-2UL .1722	2	SICURELLA, TONI L 61 MORSE AVENUE RUTHERFORD, NJ 61 MORSE AVENUE	07070	272500 136500 409000	1308800	1308800 00 1308800	319123 319122 638245	335073 335482 670555	327200 327200 654400
42 30	50X150 2S-B-1UL-UG .1722	2	CZOSNYKA, ROBERT & NATALIA 65 MORSE AVENUE RUTHERFORD, NJ 65 MORSE AVENUE	07070	272500 201300 473800	1516160 V1	1516160 -25000 1491160	363433 363432 726865	381911 382384 764295	372800 372800 745600
42 31	50X150 2S-S-1UL-UG .1722	2	LEE, JOHN A ETALS W/LIFE ESTATE 69 MORSE AVENUE RUTHERFORD, NJ 69 MORSE AVENUE	07070	272500 116000 388500	1243200	1243200 00 1243200	303128 303127 606255	318279 318666 636945	310800 310800 621600
42 32	38X150 1.5S-AL-1UF-UG .1309	2	MERLINI, MARCIA M. & SCHENCK, HAROLD 73 MORSE AVENUE RUTHERFORD NJ 73 MORSE AVENUE	07070	263500 197700 461200	1475840	1475840 00 1475840	359852 359851 719703	377838 378299 756137	369000 369000 738000
42 33	51X75 1S-F-1UR-UG .0878	2	GOSS, JOSEPH E & GERALDINE 75 MORSE AVENUE RUTHERFORD NJ 75 MORSE AVENUE	07070	248200 165100 413300	1322560 V1	1322560 -25000 1297560	316228 316227 632455	332346 332759 665105	324400 324400 648800
43 1	43X98 2S-AL-1UL-AG .0967	2	SEIFERT, JULIE 49 MONTROSS AVE RUTHERFORD, NJ 49 MONTROSS AVE	07070	239500 139100 378600	1211520	1211520 00 1211520	295403 295403 590806	310168 310546 620714	302900 302900 605800
43 3	44X98 2S-AL-1UL .0990	2	SARACENI, LEONARDO ETAL 45 MONTROSS AVENUE RUTHERFORD, NJ 45 MONTROSS AVE	07070	248700 171300 420000	1344000	1344000 00 1344000	327705 327705 655410	344085 344505 688590	336000 336000 672000
43 5	44X98 2S-F-1UL-UG .0990	2	SANCHEZ-NUNEZ, ELENNIS ETAL 41 MONTROSS AVE RUTHERFORD, NJ 41 MONTROSS AVE	07070	248700 248000 496700	1589440	1589440 00 1589440	387551 387550 775101	406921 407418 814339	397400 397400 794800
43 6	81X98 2S-AL-1UL-UG .1822	2	ROLLER, LORI & DAVID STASELLS 39 MONTROSS AVE RUTHERFORD, NJ 39 MONTROSS AVE	07070	270400 252700 523100	1673920	1673920 00 1673920	408149 408149 816298	428550 429072 857622	418500 418500 837000
43 9	50X98 2S-F-1UL-UG .1125	2	ZUCCONI, ANTHONY & SANDRA 31 MONTROSS AVENUE RUTHERFORD, NJ 31 MONTROSS AVE	07070	255400 275200 530600	1697920	1697920 00 1697920	414001 414001 828002	434694 435224 869918	424500 424500 849000
43 12	38X131 2S-AL-1UL-UG .1143	2	CENTRELLO, RICHARD & MICHELE 74 MORSE AVE RUTHERFORD, NJ 74 MORSE AVENUE	00660 07070	259800 169000 428800	1372160	1372160 00 1372160	334572 334571 669143	351294 351723 703017	343000 343000 686000
43 14	37X131 2S-AL-1UL .1113	2	SCHMITT JR, FRANZ K & ALISHA C 70 MORSE AVE RUTHERFORD, NJ 70 MORSE AVENUE	00660 07070	258500 157600 416100	1331520	1331520 00 1331520	324662 324662 649324	340890 341306 682196	332900 332900 665800
43 15	38X131 2S-F-1UL .1143	2	BERNARDO, ANDREW 66 MORSE AVE RUTHERFORD, NJ 66 MORSE AVENUE	00660 07070	259800 210200 470000	1504000	1504000 00 1504000	366718 366717 733435	385048 385517 770565	376000 376000 752000
43 16	38X131 2S-F-1UL .1143	2	FERGUSON, MARK & PERRET, GERALDINE 64 MORSE AVE. RUTHERFORD, NJ 64 MORSE AVENUE	00660 07070	259800 154000 413800	1324160	1324160 00 1324160	322868 322867 645735	339006 339419 678425	331000 331000 662000

6223500 19915200 00 50000 19865200 9686777 10178423 9932800

Block No. Lot No. Qualification Account No.	Land Dimensions Building Description Additional Lots Acreage	Prop. Class	Owner's Name Address City State Property Location	Billing Code Zip Code	Land Improvement Exemption Net Total	2025 Property Tax Special Dist	2025 Total Tax Deduction Net Tax	Amt.Billed 2025 1st Q 2nd Q Total	2nd Half 2025 3rd Q 4th Q Total	Preliminary 2026 Tax 1st Q 2nd Q Total
43 17	50X131 2S-F-1UL .1504	2	SABATINI, RHONDA L. 60 MORSE AVENUE RUTHERFORD, NJ 07070	07070	267800 53100 320900	1026880	1026880 00	250383 250382	262897 263218	256700 256700
43 19	50X131 2S-AL-1UL .1504	2	FITZGERALD, GEORGE & LINDA 56 MORSE AVENUE RUTHERFORD NJ 07070	00660 07070	267800 98300 366100	1171520	1171520 -25000 1146520	279400 279399	293678 294043	286600 286600
43 21	50X131 2S-F-1UL-UG .1504	2	SHAH, SHREYANSH ETAL 54 MORSE AVE RUTHERFORD, NJ 07070	07070	267800 116100 383900	1228480	1228480 00	299538 299538	314510 314894	307100 307100
43 23	50X131 2S-F-1UL-UG .1504	2	HICKEY, KENNETH W & DANIEL M L/T L 50 MORSE AVE RUTHERFORD, NJ 07070	07070	267800 85600 353400	1130880	1130880 00	275741 275740	289523 289876	282700 282700
43 25	50X131 2S-F-2UL-UG .1504	2	VALENTE, FRANK (FRANCISCO) ETALS 78 W PIERREPONT AVENUE RUTHERFORD, NJ 07070	07070	267800 86700 354500	1134400	1134400 00	276599 276599	290424 290778	283600 283600
43 27	50X131 2S-F-2UL-UG .1504	2	ORDONEZ, XAVIER & VARGAS, MELISSA 50 VAN RIPER AVENUE RUTHERFORD, NJ 07070	07070	267800 151600 419400	1342080	1342080 00	327237 327237	343594 344012	335500 335500
43 29	50X131 2S-AL-2UL-UG .1504	2	VIVIRITO, PETER J 36 MORSE AVE RUTHERFORD, NJ 07070	07070	267800 229600 497400	1591680	1591680 00	388097 388096	407495 407992	397900 397900
43 31	50X131 2S-F-2UL-UG .1504	2	AUGUSTYNOWICZ, JAN & WIESLAWA 45 SIDNEY AVENUE RUTHERFORD, NJ 07070	07070	237800 197200 435000	1392000	1392000 00	339409 339409	356374 356808	348000 348000
43 33	50X131 2S-AL-2UL-UG .1504	2	LAZO, NOEL & NURIA 41 SIDNEY AVE. RUTHERFORD, NJ 07070	00660 07070	237800 230700 468500	1499200	1499200 00	365548 365547	383819 384286	374800 374800
43 35	50X131 2S-AL-1UL-UG .1504	2	MC DONOUGH, JAMES F. & MIRIAN A. 37 SIDNEY AVENUE RUTHERFORD, NJ 07070	00660 07070	237800 136600 374400	1198080	1198080 -25000 1173080	285876 285875	300478 300851	293300 293300
43 37	50X131 2S-F-1UL-UG .1504	2	SIMEONE, MICHAEL R & MARIE A RAEFSK 33 SIDNEY AVE RUTHERFORD, NJ 07070	07070	237800 182300 420100	1344320	1344320 00	327783 327783	344167 344587	336100 336100
43 39	50X131 2S-AL-1UL .1504	2	GYALTSSEN, DORJEE & DAKPA, TENZING 27 SIDNEY AVE RUTHERFORD, NJ 07070	07070	237800 185500 423300	1354560	1354560 00	330280 330280	346789 347211	338600 338600
43 41	40X131 2S-F-2UL-UG .1203	2	HILL JR, MARK 25 SIDNEY AVE RUTHERFORD, NJ 07070	07070	231200 148800 380000	1216000	1216000 00	296495 296495	311315 311695	304000 304000
43 43	35X131 2S-AL-1UL .1053	2	OLIVER, KENNETH S & ANNALISA ETAL 21 SIDNEY AVE RUTHERFORD, NJ 07070	07070	225900 406600 632500	2024000	2024000 -25000 1999000	487259 487258	511926 512557	499800 499800

5829400

18654080

00

75000

18579080

9059283

9519797

9289400

Block No. Lot No. Qualification Account No.	Land Dimensions Building Description Additional Lots Acreage	Prop. Class	Owner's Name Address City State Property Location	Billing Code Zip Code	Land Improvement Exemption Net Total	2025 Property Tax Special Dist	2025 Total Tax Deduction Net Tax	Amt.Billed 2025 1st Q 2nd Q Total	2nd Half 2025 3rd Q 4th Q Total	Preliminary 2026 Tax 1st Q 2nd Q Total
43 44	55X131 2S-F-2UL 45 .1654	2	ROVITO, RICHARD & DANA 99 W NEWELL AVE RUTHERFORD, NJ 17 SIDNEY AVENUE	07070	241000 439000 680000	2176000	2176000 00	530570 530570 1061140	557090 557770 1114860	544000 544000 1088000
43 47	45X131 2.5S-AL-1UL-UG .1353	2	MARQUEZ-ESCALERA, DIANA 15 SIDNEY AVE RUTHERFORD, NJ 15 SIDNEY AVENUE	07070	234500 196200 430700	1378240	1378240 00	336054 336054 672108	352851 353281 706132	344600 344600 689200
43 48	75X131 2S-B-2UL-UG .2256	2	SANTOS, STEVEN M 9 SIDNEY AVE RUTHERFORD, NJ 9 SIDNEY AVENUE	07070	254100 258500 512600	1640320	1640320 00	399957 399956 799913	419947 420460 840407	410100 410100 820200
43 51	50X108 2S-B-1UL-UG .1240	15F	KUENZLE, DOUGLAS J. & DIANE 32 MORSE AVE RUTHERFORD, NJ 32 MORSE AVENUE	TDV 07070	*EXEMPT*	00	00 00 00	00 00 00	00 00 00	00 00 00
43 54	50X108 2S-AL-1UL-UG .1240	2	DUBENEZIC, CHERYL 30 MORSE AVENUE RUTHERFORD, NJ 30 MORSE AVENUE	07070	232000 239400 471400	1508480	1508480 00	367810 367810 735620	386195 386665 772860	377100 377100 754200
43 55	33X100 2S-AL-1UL .0758	2	DEVITO, MICHAEL 10 WOOD STREET RUTHERFORD, NJ 10 WOOD STREET	07070	213000 179000 392000	1254400	1254400 00	305858 305858 611716	321146 321538 642684	313600 313600 627200
43 56	32X100 2S-F-1UL-UG .0735	2	HUSSEY, SAMANTHA & FORGIONE, NEIL 8 WOOD ST RUTHERFORD, NJ 8 WOOD STREET	07070	212000 311200 523200	1674240	1674240 00	408227 408227 816454	428632 429154 857786	418600 418600 837200
43 57	33X89 2S-F-1UL .0674	2	MONTEIRO, VICTOR & JUDY A 7 SIDNEY AVE RUTHERFORD, NJ 7 SIDNEY AVENUE	07070	188400 152400 340800	1090560	1090560 00	265910 265909 531819	279200 279541 558741	272600 272600 545200
43 58	59X81 2.5S-F-2UL-UG .1097	2	SIEGENTHALER & VANYO & EVELEENS 1 SIDNEY AVENUE RUTHERFORD, NEW JERSEY 1 SIDNEY AVENUE	07070	227800 259500 487300	1559360 V1	1559360 -25000 1534360	373966 373966 747932	392971 393457 786428	383600 383600 767200
44 1	50X100 1.5S-AL-1UF-UG .1148	2	KRASS, ADAM & NEWMAN, LAURIE 25 MONTROSS AVE RUTHERFORD, NJ 25 MONTROSS AVE	02250 07070	256500 141600 398100	1273920	1273920 00	310618 310617 621235	326144 326541 652685	318500 318500 637000
44 3	50X100 2S-AL-1UL .1148	2	RODRIGUEZ, FRANK N & DORA E 21 MONTROSS AVE RUTHERFORD, NJ 21 MONTROSS AVE	07070	256500 94800 351300	1124160	1124160 00	274102 274102 548204	287803 288153 575956	281000 281000 562000
44 5	50X100 2S-AL-2UL-AG .1148	2	RYCYK, ARTHUR & MARZENA 46 MT. CEDAR AVENUE WALLINGTON, NJ 17 MONTROSS AVE	01175 07057	256500 323500 580000	1856000	1856000 00	452545 452545 905090	475165 475745 950910	464000 464000 928000
44 7	50X100 2S-AL-2UL .1148	2	SEK, GABRIELLA 42 WOOD ST RUTHERFORD, NJ 11 MONTROSS AVE	07070	256500 246500 503000	1609600	1609600 00	392466 392466 784932	412083 412585 824668	402400 402400 804800
44 9	50X150 1S-F-1UF-AG .1722	2	NOGUCHI, MAKOTO & MOLLY ANN MERRYMAN 40 SIDNEY AVE RUTHERFORD, NJ 40 SIDNEY AVENUE	00660 07070	242500 155300 397800	1272960	1272960 00	310384 310383 620767	325898 326295 652193	318200 318200 636400

6068200

19418240

00

25000

19393240

9456930

9936310

9696600

Block No. Lot No. Qualification Account No.	Land Dimensions Building Description Additional Lots Acreage	Prop. Class	Owner's Name Address City State Property Location	Billing Code Zip Code	Land Improvement Exemption Net Total	2025 Property Tax Special Dist	2025 Total Tax Deduction Net Tax	Amt.Billed 2025 1st Q 2nd Q Total	2nd Half 2025 3rd Q 4th Q Total	Preliminary 2026 Tax 1st Q 2nd Q Total
44 11	50X150 2S-AL-1UL 12 .1722	2	GUEVARA, MILDRED & JULIO CESAR 36 SIDNEY AVE RUTHERFORD, NJ 36 SIDNEY AVENUE	07070	242500 385700 628200	2010240	2010240 00	490153 490153 980306	514653 515281 1029934	502600 502600 1005200
44 13	50X100 2S-F-1UL-UG .1148	2	CASIANO, MATTHEW & ENID 32 SIDNEY AVE RUTHERFORD, NJ 32 SIDNEY AVENUE	00154 07070	230000 168800 398800	1276160	1276160 00	311164 311164 622328	326717 327115 653832	319000 319000 638000
44 15	50X100 2S-F-2UL .1148	2	JM MANAGEMENT SERVICES LLC 3 LYNCREST DRIVE PARAMUS, NJ 28 SIDNEY AVENUE	07652	230000 249700 479700	1535040	1535040 00	374286 374286 748572	392994 393474 786468	383800 383800 767600
44 17	50X75 2S-F-1UL-UG 18 .0861	2	SHOVA, MARTIN & SATIE C 16 SIDNEY AVENUE RUTHERFORD, NJ 24 SIDNEY AVENUE	07070	217500 222600 440100	1408320	1408320 00	343388 343388 686776	360552 360992 721544	352100 352100 704200
44 19	50X75 2S-AL-2UL-UG .0861	2	SHOVA, MARTIN & MAHARAJ, SATIE 16 SIDNEY AVE. RUTHERFORD, N.J. 16 SIDNEY AVENUE	07070	217500 197400 414900	1327680	1327680 00	323726 323726 647452	339907 340321 680228	331900 331900 663800
44 19.01	61X73 2S-AL-1UL-UG .1022	2	CORPORAN, BELKYS 126 W ERIE AVENUE RUTHERFORD, NJ 126 W ERIE AVE	07070	202600 173000 375600	1201920	1201920 00	293062 293062 586124	307710 308086 615796	300500 300500 601000
44 21	50X100 2S-F-1UL .1148	2	PATEL FAMILY LIVING TRUST 12 SIDNEY AVE RUTHERFORD, NJ 12 SIDNEY AVENUE	07070	230000 280800 510800	1634560	1634560 00	398552 398552 797104	418473 418983 837456	408600 408600 817200
44 23	31X93 2S-F-1UL-AG .0662	2	PETERS, WILLIAM & MARILOU 8 SIDNEY AVENUE RUTHERFORD, NJ 8 SIDNEY AVENUE	07070-9725	187900 180100 368000	1177600	1177600 v1 -25000	280882 280882 561764	295234 295602 590836	288200 288200 576400
44 24.02	64X60 2S-S-2UL .0882	2	BEEBER, JAY M. 4 SIDNEY AVE. RUTHERFORD, NJ 4 SIDNEY AVENUE	00660 07070	218400 151900 370300	1184960	1184960 00	288927 288926 577853	303369 303738 607107	296200 296200 592400
44 25	35X100 1S-AL-1UR .0803	2	MANZO, WILLIAM & MARGARET 9 MONTROSS AVE. RUTHERFORD, N.J. 9 MONTROSS AVE	07070	239400 101000 340400	1089280	1089280 00	265597 265597 531194	278873 279213 558086	272300 272300 544600
44 26	35X100 1S-F-1UR .0803	2	RUIZ, AARON & PISCHETTOLA, JACQUELINE 7 MONTROSS AVE RUTHERFORD, NJ 7 MONTROSS AVE	07070	239400 38900 278300	890560	890560 00	217144 217143 434287	227998 228275 456273	222600 222600 445200
44 28	29X100 .0666	2	SEIDLER, CHRISTOPHER 347 W. PASSAIC AVENUE RUTHERFORD NJ 5 MONTROSS AVENUE	07070	220900 197100 418000	1337600	1337600 00	326145 326144 652289	342447 342864 685311	334400 334400 668800
44 29	52X141 2S-F-1UL .1683	2	YIGIT, CEM & EBRU ELGIN 144 WEST ERIE AVENUE RUTHERFORD, NJ 144 WEST ERIE AVENUE	07070	218100 81900 300000	960000	960000 00	234075 234075 468150	245775 246075 491850	240000 240000 480000
44 31	56X115 2S-AL-2UL-AG .1478	2	DOROSZCZYK, JANINA 140 ERIE AVE RUTHERFORD, NJ 140 W ERIE AVENUE	07070	214100 388200 602300	1927360	1927360 00	469945 469944 939889	493435 494036 987471	481800 481800 963600

5925400

18961280

00

25000

18936280

9234088

9702192

9468000

Block No. Lot No. Qualification Account No.	Land Dimensions Building Description Additional Lots Acreage	Prop. Class	Owner's Name Address City State Property Location	Billing Code Zip Code	Land Improvement Exemption Net Total	2025 Property Tax Special Dist	2025 Total Tax Deduction Net Tax	Amt.Billed 2025 1st Q 2nd Q Total	2nd Half 2025 3rd Q 4th Q Total	Preliminary 2026 Tax 1st Q 2nd Q Total
44 33	58X138 2S-AL-2UF .1837	2	BAEK, YEON HEE & SEONG KI 300 WINSTON DRIVE #2412 CLIFFSIDE PARK, NJ 138 W ERIE AVE	00660 07010	221100 175100 396200	1267840	1267840 00	309135 309135	324587 324983	317000 317000
44 35	60X109 2S-AL-2UF-AG .1501	2	FOGLIA, MICHAEL R & PATRICIA 134 ERIE AVE RUTHERFORD, NJ 134 W ERIE AVE	07070	214500 159000 373500	1195200	1195200 00	291424 291423	305990 306363	298800 298800
44 37	53X116 2S-AL-1UL-UG .1411	2	MUSARRA, JOSEPH & GLORIA 130 W ERIE AVENUE RUTHERFORD NJ 130 W ERIE AVE	07070	212700 143900 356600	1141120	1141120 -25000	271988 271987	285894 286251	279000 279000
45 1	50X100 2S-F-1UL-UG .1148	2	DUROY, EDWIN & ALICE 235 WOOD ST RUTHERFORD, NJ 235 WOOD STREET	07070	280000 160000 440000	1408000	1408000 00	343310 343310	360470 360910	352000 352000
45 2	100X110 2.5S-F-1UL-UG 2.01 .2525	2	NIENSTEDT, STEVEN & LORRAINE 112 W PASSAIC AVE RUTHERFORD NJ 112 W PASSAIC AVE	00672 07070	319500 288600 608100	1945920	1945920 00	474470 474470	498186 498794	486500 486500
45 3	50X160 2.5S-AL-1UL .1837	2	SKINNER, MICHAEL & ANDERSON, LAUREN 102 W PASSAIC AVE RUTHERFORD, NJ 102 W PASSAIC AVE	07070	265500 209500 475000	1520000	1520000 00	370619 370619	389144 389618	380000 380000
45 4	50X160 2.5S-F-1UL .1837	2	ROBINSON, DANIEL & CYNTHIA 98 W PASSAIC AVENUE RUTHERFORD, NJ 98 W PASSAIC AVE	07070	265500 395200 660700	2114240	2114240 00	515512 515511	541278 541939	528600 528600
45 5	100X160 2.5S-AL-1UL-UG .3673	2	CHIAVIELLO, JOHN & ELLEN MCCABE 94 W PASSAIC AVE RUTHERFORD, NJ 94 W PASSAIC AVE	00660 07070	342000 332300 674300	2157760	2157760 00	526123 526122	552421 553094	539400 539400
45 6.01	50X156 2S-F-1UL .1791	2	TOWNSEND, KAREN ANN 88 W PASSAIC AVE RUTHERFORD NJ 88 W PASSAIC AVE	07070	264600 217400 482000	1542400	1542400 00	376081 376080	394879 395360	385600 385600
45 6.02	50X156 1S-F-1US-AG .1791	2	BARBITO, BARBARA A. & JAMES V. 84 W. PASSAIC AVE RUTHERFORD, NEW JERSEY 84 W PASSAIC AVE	07070	264600 394500 659100	2109120	2109120 00	514263 514263	539968 540626	527300 527300
45 7	60X100 2.5S-AL-1UL .1377	2	SEFIN, MAGDY 210 MORTIMER AVENUE RUTHERFORD, NJ 210 MORTIMER AVENUE	07070	270700 188300 459000	1468800	1468800 00	358135 358135	376036 376494	367200 367200
45 7.01	50X100 2S-AL-1UL-UG .1148	2	RODRIGUEZ, REYNALDO A & MARIE S 206 MORTIMER AVE RUTHERFORD, NJ 206 MORTIMER AVE	07070	266000 234500 500500	1601600	1601600 00	390516 390515	410035 410534	400400 400400
45 7.02	50X100 2.5S-AL-1UL .1148	2	SMITH, RICHARD B. & GINA M. 208 MORTIMER AVE RUTHERFORD, NJ 208 MORTIMER AVE	00597 07070	266000 261000 527000	1686400	1686400 00	401673 401673	441264 441790	421600 421600
45 8	54X128 2.5S-F-2UL-UG .1587	2	MH REAL ESTATE LLC 63 ELLIOTT PLACE RUTHERFORD, NJ 231 WOOD STREET	07070	289600 312900 602500	1928000	1928000 00	470101 470101	493598 494200	482000 482000

7214500

23086400

00

25000

23061400

11226694

11834706

11530800

Block No. Lot No. Qualification Account No.	Land Dimensions Building Description Additional Lots Acreage	Prop. Class	Owner's Name Address City State Property Location	Billing Code Zip Code	Land Improvement Exemption Net Total	2025 Property Tax Special Dist	2025 Total Tax Deduction Net Tax	Amt.Billed 2025 1st Q 2nd Q Total	2nd Half 2025 3rd Q 4th Q Total	Preliminary 2026 Tax 1st Q 2nd Q Total
45 9	48X128 2.5S-F-2UL-UG .1410	2	BAGNUOLO JR, DONALD J 115 ELLIOTT PL RUTHERFORD, NJ 115 ELLIOTT PLACE	07070	285700 184300 470000	1504000	1504000 00 1504000	366718 366717 733435	385048 385517 770565	376000 376000 752000
45 10	48X128 2.5S-AL-1UL-UG .1410	2	LAMPART, KYLE D & GIANNA M 111 ELLIOTT PLACE RUTHERFORD, NJ 111 ELLIOTT PLACE	07070	285700 239000 524700	1679040	1679040 00 1679040	409398 409397 818795	429860 430385 860245	419800 419800 839600
45 11	50X128 2.5S-F-1UL-UG .1469	2	107 ELLIOTT PLACE CO. 107 ELLIOTT PL RUTHERFORD, NJ 107 ELLIOTT PLACE	00660 07070	287000 296600 583600	1867520	1867520 00 1867520	455354 455354 910708	478114 478698 956812	466900 466900 933800
45 11.01	50X128 2.5S-AL-1UL-UG .1469	2	SCHMITT, PETER BENEDICT TRSTE #1 STATE ROUTE 284 WANTAGE, NJ 103 ELLIOTT PLACE	07461	287000 233000 520000	1664000	1664000 -25000 1639000	399480 399480 798960	419760 420280 840040	409800 409800 819600
45 11.02	50X128 2.5S-AL-1UL-UG .1469	2	LAGERENBERG, DALE 99 ELLIOTT PLACE RUTHERFORD, NJ 99 ELLIOTT PLACE	07070	287000 196800 483800	1548160	1548160 00 1548160	377485 377485 754970	396353 396837 793190	387000 387000 774000
45 12	50X128 2.5S-F-2UL-UG .1469	2	PERCHUN, MICHAEL & CHRISTINE 95 ELLIOTT PL RUTHERFORD, NJ 95 ELLIOTT PLACE	00660 07070	287000 275900 562900	1801280	1801280 00 1801280	439203 439203 878406	461156 461718 922874	450300 450300 900600
45 12.01	50X128 2.5S-AL-1UL-UG .1469	2	URTNOWSKI, WINFRED & URTNOWSKI, KARYN 93 ELLIOTT PL. RUTHERFORD, NJ 93 ELLIOTT PLACE	07070	287000 215600 502600	1608320	1608320 00 1608320	392154 392154 784308	411755 412257 824012	402100 402100 804200
45 13	78X100 2.5S-F-2UL .1791	2	BARONE, JASON R & MEGAN M 202 MORTIMER AVENUE RUTHERFORD, NJ 202 MORTIMER AVENUE	07070	279300 266800 546100	1747520	1747520 00 1747520	426095 426094 852189	447393 447938 895331	436900 436900 873800
45 14	50X100 2.5S-F-1UL .1148	2	FIDEMI, STEPHEN & ANDREA BATTEL 204 MORTIMER AVE RUTHERFORD, NJ 204 MORTIMER AVE	07070	266000 374000 640000	2048000	2048000 00 2048000	499360 499360 998720	524320 524960 1049280	512000 512000 1024000
45 15	4 X 100 .0092	1	UNKNOWN OWNER UNKNOWN UNKNOWN 84 W PASSAIC AVE REAR	00000	900 0 900	2880	2880 00 2880	703 702 1405	737 738 1475	700 700 1400
46 1	75X100 2S-AL-1UL .1722	2	BARAN, RANDI ETAL 124 ELLIOTT PLACE RUTHERFORD, NJ 124 ELLIOTT PLACE	07070	277900 198900 476800	1525760	1525760 00 1525760	372024 372023 744047	390618 391095 781713	381400 381400 762800
46 1.01	50X75 2S-F-1UL-AG .0861	2	BOCCHICCHIO, GREGORY A 215 WOOD ST RUTHERFORD, NJ 215 WOOD STREET	07070	262500 165200 427700	1368640	1368640 00 1368640	333713 333713 667426	350393 350821 701214	342200 342200 684400
46 2	75X150 2.5S-AL-3UL-UG .2583	2	BRASLOW, DAVID A & KATHLEEN A 120 ELLIOTT PLACE RUTHERFORD, NJ 120 ELLIOTT PLACE	07070	311300 346800 658100	2105920	2105920 00 2105920	513483 513482 1026965	539149 539806 1078955	526500 526500 1053000
46 3	45X100 2.5S-AL-1UL .1033	2	THE SCHAEZTLE FAMILY PLACE 114 ELLIOTT PL RUTHERFORD, NJ 114 ELLIOTT PLACE	07070	273000 198900 471900	1510080	1510080 00 1510080	368200 368200 736400	386604 387076 773680	377500 377500 755000

6869100

21981120

00

25000

21956120

10706734

11249386

10978200

Block No. Lot No. Qualification Account No.	Land Dimensions Building Description Additional Lots Acreage	Prop. Class	Owner's Name Address City State Property Location	Billing Code Zip Code	Land Improvement Exemption Net Total	2025 Property Tax Special Dist	2025 Total Tax Deduction Net Tax	Amt.Billed 2025 1st Q 2nd Q Total	2nd Half 2025 3rd Q 4th Q Total	Preliminary 2026 Tax 1st Q 2nd Q Total
46 4	45X100 1.5S-F-1UF .1033	2	CRUZ, MICHAEL & JESSCENIA 200 IRVING PLACE RUTHERFORD, NJ 200 IRVING PLACE	07070	273000 160900 433900	1388480	1388480 00	338551 338550	355473 355906	347100 347100
46 4.01	50X90 1.5S-F-1UF .1033	2	FLOWERS, JAMES M. & BEVERLY M. 194 IRVING PL RUTHERFORD, N.J. 194 IRVING PLACE	07070	273000 185900 458900	1468480	1468480 00	358057 358057	375954 376412	367100 367100
46 5	50X120 2S-F-1UL-UG .1377	2	BRASLOW, DAVID A & KATHLEEN A 209 WOOD ST RUTHERFORD, NJ 209 WOOD STREET	07070	285000 317600 602600	1928320	1928320 00	470179 470179	493680 494282	482100 482100
46 6	53X120 2S-AL-1UL-AG .1460	2	KOUMI, SAM 205 WOOD STREET RUTHERFORD, NJ 205 WOOD STREET	07070	286800 332500 619300	1981760	1981760 00	483209 483209	507362 507980	495400 495400
46 7.02	55X120 2.5S-F-1UL-UG .1515	2	SCIANCELEPORE, VITO 199 WOOD STREET RUTHERFORD, NJ 199 WOOD STREET	07070	288000 217200 505200	1616640	1616640 00	394183 394182	413885 414390	404200 404200
46 7.04	50X120 2.5S-F-1UL .1377	2	KOROSY, ALAN & MICHELLE 203 WOOD ST RUTHERFORD, NJ 203 WOOD STREET	00240 07070	285000 105000 390000	1248000	1248000 00	304298 304297	319508 319897	312000 312000
46 9	50X120 2.5S-F-1UL-UG .1377	2	JONES, DIANE M 195 WOOD ST RUTHERFORD, NJ 195 WOOD STREET	07070	285000 180900 465900	1490880	1490880 00	363519 363518	381689 382154	372700 372700
46 10	38X120 2S-F-1UL-UG .1047	2	SMAGULA, MICHAEL A & RISA C ABRAMS 192 IRVING PLACE RUTHERFORD, NJ 192 IRVING PLACE	07070	273800 125700 399500	1278400	1278400 00	311710 311710	327291 327689	319600 319600
46 10.01	38X120 2.5S-AL-1UL .1047	2	VERDINO, THOMAS E. & CORI A. 190 IRVING PL. RUTHERFORD, NJ 190 IRVING PLACE	00660 07070	273800 226200 500000	1600000	1600000 00	390125 390125	409625 410125	400000 400000
46 12	82X120 2S-F-1UL-UG .2259	2	VIDAL, LOUIS & GRACINDA 184 IRVING PLACE RUTHERFORD NJ 184 IRVING PLACE	00316 07070	304200 185800 490000	1568000	1568000 00	382323 382322	401433 401922	392000 392000
46 13.02	66X120 2S-F-1UL .1818	2	CATASSI, LUCA & PEREZ, AMIRAMIS 178 IRVING PL RUTHERFORD, NJ 178 IRVING PLACE	07070	294600 237100 531700	1701440	1701440 00	414859 414859	435595 436127	425400 425400
46 14	53X120 2S-AL-1UL-UG .1460	2	PANNELLA, JORGE G & CIAMPI, MICHELA 170 IRVING PLACE RUTHERFORD, NJ 170 IRVING PLACE	07070	286800 187400 474200	1517440	1517440 00	369995 369994	388489 388962	379400 379400
46 15	82X120 1S-S-1UR-AG .2259	2	DONOHUE, VICTORIA & HALE, THOMAS B 125 FAIRVIEW AVENUE RUTHERFORD, NJ 125 FAIRVIEW AVE	07070	304200 295000 599200	1917440	1917440 00	467526 467526	490895 491493	479400 479400
46 16	50X120 2.5S-F-1UL-UG .1377	2	BOSCARINO, TINA 187 WOOD ST RUTHERFORD, NJ 187 WOOD STREET	07070	285000 174800 459800	1471360	1471360 00	358759 358759	376691 377151	367800 367800

6930200

22176640

00

00

22176640

10814580

11362060

11088400

Block No. Lot No. Qualification Account No.	Land Dimensions Building Description Additional Lots Acreage	Prop. Class	Owner's Name Address City State Property Location	Billing Code Zip Code	Land Improvement Exemption Net Total	2025 Property Tax Special Dist	2025 Total Tax Deduction Net Tax	Amt.Billed 2025 1st Q 2nd Q Total	2nd Half 2025 3rd Q 4th Q Total	Preliminary 2026 Tax 1st Q 2nd Q Total
46 17	50X120 2.5S-F-1UL .1377	2	VAN WINKLE, GERALDINE T 191 WOOD ST RUTHERFORD, NJ 191 WOOD STREET	07070	285000 210400 495400	1585280	V1 1585280 -25000 1560280	380286 380286 760572	399607 400101 799708	390100 390100 780200
47 1.01	55X80 2S-AL-1UL .1010	2	STAPINSKI, RICHARD & SUZANNE 201 IRVING PLACE RUTHERFORD NJ 201 IRVING PLACE	07070	271600 108200 379800	1215360	1215360 0 1215360	296339 296339 592678	311151 311531 622682	303800 303800 607600
47 1.02	75X83 1S-F-1UR-AG .1429	2	ORLOWICZ, SARAH & GENESEE 98 ELLIOTT PLACE RUTHERFORD, NJ 98 ELLIOTT PLACE	07070	280100 109900 390000	1248000	1248000 0 1248000	304298 304297 608595	319508 319897 639405	312000 312000 624000
47 3	75X134 2S-F-1UL-UG .2307	2	LANDRIGAN, TERENCE & ANNEMARIE 195 IRVING PLACE RUTHERFORD NJ 195 IRVING PLACE	07070	305200 234800 540000	1728000	1728000 0 1728000	421335 421335 842670	442395 442935 885330	432000 432000 864000
47 4	75X107 2.5S-AL-1UL-UG .1842	2	VACCA, RONALD & JOAN 189 IRVING PLACE RUTHERFORD NJ 189 IRVING PLACE	01175 07070	295100 169900 465000	1488000	1488000 0 1488000	362817 362816 725633	380951 381416 762367	372000 372000 744000
47 6	75X87 2S-AL-1UL-AG .1498	2	MALONE, CHRISTOPHER & SIRIANNI, AMANDA 183 IRVING PLACE RUTHERFORD, NJ 183 IRVING PLACE	07070	287600 172400 460000	1472000	1472000 0 1472000	358915 358915 717830	376855 377315 754170	368000 368000 736000
47 7	86X77 1S-B-1US-AG .1520	2	KOPPENJAN, ROBERT W & QIONG DU 175 IRVING PLACE RUTHERFORD, NJ 175 IRVING PLACE	07070	288100 269000 557100	1782720	1782720 0 1782720	434678 434677 869355	456404 456961 913365	445700 445700 891400
47 8.01	75X80 1S-AL-2UL .1377	2	MOREIRA, ROSA 354 WASHINGTON AVENUE RUTHERFORD, NJ 94 ELLIOTT PLACE	01549 07070	285000 153800 438800	1404160	1404160 0 1404160	342374 342374 684748	359487 359925 719412	351000 351000 702000
47 8.02	70X75 1S-B-1UR-AG .1205	2	SUNG TSE MING, & WAI CHEUNG 194 MORTIMER AVE RUTHERFORD NJ 194 MORTIMER AVE	07070	267200 169400 436600	1397120	1397120 0 1397120	340658 340657 681315	357684 358121 715805	349300 349300 698600
47 9.01	52X107 1.5S-B-1UL-AG .1277	2	HUNGLER, JOHANNA 123 FAIRVIEW AVENUE RUTHERFORD, NJ 123 FAIRVIEW AVENUE	07070	282800 165900 448700	1435840	1435840 0 1435840	350099 350098 700197	367597 368046 735643	359000 359000 718000
47 9.02	52X100 1.5S-B-1UL-UG .1194	2	HUNGLER, CHARLES & HANNAH 119 FAIRVIEW AVENUE RUTHERFORD, N.J. 119 FAIRVIEW AVENUE	07070	281000 211500 492500	1576000	V1 1576000 -25000 1551000	378024 378023 756047	397231 397722 794953	387800 387800 775600
47 11	52X116 2.5S-AL-1UL-UG .1385	2	YAP, MINVILUZ 115 FAIRVIEW AVENUE RUTHERFORD NJ 115 FAIRVIEW AVE	07070	285200 185500 470700	1506240	1506240 0 1506240	367264 367264 734528	385621 386091 771712	376600 376600 753200
47 12	52X112 2.5S-B-1UL-AG .1337	2	MARSICO, FRANK & MICHELLE 164 MORTIMER AVENUE RUTHERFORD, NJ 164 MORTIMER AVENUE	00660 07070	269900 232600 502500	1608000	1608000 0 1608000	392076 392076 784152	411673 412175 823848	402000 402000 804000
47 13	45X105 2.5S-F-1UL-UG .1085	2	SCHNEIDER, JEREMIAH JR & HELEN 174 MORTIMER AVENUE RUTHERFORD NJ 174 MORTIMER AVE	07070	262400 212600 475000	1520000	1520000 0 1520000	370619 370619 741238	389144 389618 778762	380000 380000 760000

6552100

20966720

00

50000

20916720

10199558

10717162

10458600

Block No. Lot No. Qualification Account No.	Land Dimensions Building Description Additional Lots Acreage	Prop. Class	Owner's Name Address City State Property Location	Billing Code Zip Code	Land Improvement Exemption Net Total	2025 Property Tax Special Dist	2025 Total Tax Deduction Net Tax	Amt.Billed 2025 1st Q 2nd Q Total	2nd Half 2025 3rd Q 4th Q Total	Preliminary 2026 Tax 1st Q 2nd Q Total
47 14	50X105 2.5S-F-1UL-UG .1205	2	STARINSKY, AMY 178 MORTIMER AVENUE RUTHERFORD, NJ 178 MORTIMER AVENUE	07070	267200 122800 390000	1248000	1248000 00	304298 304297	319508 319897	312000 312000
47 15	50X123 2S-S-1UL-UG .1412	2	RISE HOME BUYERS LLC 1 MADISON AVE MORRISTOWN, NJ 182 MORTIMER AVE	07960	271500 175800 447300	1431360	1431360 00	349006 349006	366451 366897	357800 357800
47 16	54X104 2.5S-B-1UL-UG .1289	2	STRAGAPEDE, ANTHONY 320 RIDGE ROAD RUTHERFORD, NJ 186 MORTIMER AVE	07070	268900 171100 440000	1408000	1408000 00	343310 343310	360470 360910	352000 352000
47 17	46X98 2.5S-AL-1UL-UG .1035	2	LOWEY, JACOB & HWANG, MICHELLE 190 MORTIMER AVE RUTHERFORD, NJ 190 MORTIMER AVE	07070	259500 193800 453300	1450560	1450560 00	353688 353687	371366 371819	362600 362600
48 1	62X120 2.5S-F-1UL-UG .1708	2	BIMSON, ANDREW M & PATRICIA W 175 WOOD ST RUTHERFORD, NJ 175 WOOD STREET	07070	292200 200900 493100	1577920	1577920 00	384742 384741	403972 404465	394500 394500
48 2	50X120 2.5S-F-1UL-UG .1377	2	WILLIS, CATHERINE R & PATRICIA ANN 171 WOOD ST RUTHERFORD, NJ 171 WOOD STREET	07070	285000 288800 573800	1836160 v1	1836160 -25000	441458 441457	463836 464409	452800 452800
48 3.01	50X120 2.5S-F-1UL-UG .1377	2	IOFFE, BIANCA & ZEMMAN, LEONARD 165 WOOD ST RUTHERFORD, NJ 165 WOOD STREET	07070	285000 315000 600000	1920000	1920000 00	468150 468150	491550 492150	480000 480000
48 3.02	50X120 2.5S-AL-1UL-UG .1377	2	COLLAZO, JONATHAN & CARMELA 161 WOOD ST RUTHERFORD, NJ 161 WOOD STREET	07070	285000 415000 700000	2240000	2240000 00	546175 546175	573475 574175	560000 560000
48 5	50X120 2S-F-1UL-UG .1377	2	RIPER, JESSICA VAN 157 WOOD STREET RUTHERFORD, NJ 157 WOOD STREET	07070	285000 215000 500000	1600000	1600000 00	390125 390125	409625 410125	400000 400000
48 6	50X120 2S-F-1UL-UG .1377	2	TRAVELLIN, KAREN 153 WOOD STREET RUTHERFORD, NJ 153 WOOD STREET	07070	285000 107400 392400	1255680	1255680 00	306170 306170	321474 321866	313900 313900
48 7	50X120 2S-F-1UL-UG .1377	2	VACCARELLA, ALEXANDER ETAL 149 WOOD ST RUTHERFORD, NJ 149 WOOD STREET	07070	285000 126000 411000	1315200	1315200 00	320683 320683	336712 337122	328800 328800
48 8	50X119 2S-F-1UL-UG .1366	2	STIMMEL III, WILLIAM P & DEBRA A 145 WOOD STREET RUTHERFORD, NJ 145 WOOD STREET	07070	284800 167200 452000	1446400	1446400 00	352673 352673	370301 370753	361600 361600
48 9	50X119 2S-AL-1UL-UG .1366	2	KRISHNAPURATH, SARANGADHARA M ETAL 141 WOOD STREET RUTHERFORD, NJ 141 WOOD STREET	07070	284800 131400 416200	1331840	1331840 00	324740 324740	340972 341388	333000 333000
48 10	50X119 2S-AL-1UL-UG .1366	2	LEMAIRE, ROBERT C. & CAROL 137 WOOD STREET RUTHERFORD NJ 137 WOOD STREET	07070	284800 199200 484000	1548800	1548800 00	377641 377641	396517 397001	387200 387200

6753100

21609920

00

25000

21584920

10525714

11059206

10792400

Block No. Lot No. Qualification Account No.	Land Dimensions Building Description Additional Lots Acreage	Prop. Class	Owner's Name Address City State Property Location	Billing Code Zip Code	Land Improvement Exemption Net Total	2025 Property Tax Special Dist	2025 Total Tax Deduction Net Tax	Amt.Billed 2025 1st Q 2nd Q Total	2nd Half 2025 3rd Q 4th Q Total	Preliminary 2026 Tax 1st Q 2nd Q Total
48 11	50X119 2S-AL-1UL-UG .1366	2	SAGER, MAUREEN 133 WOOD STREET RUTHERFORD, NJ 133 WOOD STREET	07070	284800 141000 425800	1362560	1362560 00 1362560	332231 332230 664461	348837 349262 698099	340600 340600 681200
48 12	50X119 2S-AL-1UL-UG .1366	2	CHOMIAK, ELIZABETH Y 129 WOOD ST RUTHERFORD, NJ 129 WOOD STREET	07070	284800 171300 456100	1459520	1459520 00 1459520	355872 355872 711744	373660 374116 747776	364900 364900 729800
48 13	50X119 2S-AL-1UL-UG .1366	2	CANDELARIA, GLADYS I 125 WOOD ST RUTHERFORD, NJ 125 WOOD STREET	07070	284800 189000 473800	1516160	1516160 00 1516160	369683 369682 739365	388161 388634 776795	379000 379000 758000
48 14	50X119 2S-S-1UL-UG .1366	2	PATEL, YOGENDRA & VILAS 121 WOOD STREET RUTHERFORD, NJ 121 WOOD STREET	07070	284800 190700 475500	1521600	1521600 00 1521600	371009 371009 742018	389554 390028 779582	380400 380400 760800
48 17	COMMON ELEMENT .0000	15F	THE ABBINGTON CONDO ASSN., INC. 155 UNION AVENUE RUTHERFORD, NJ 155 UNION AVENUE	07628	*EXEMPT*	00	00 00 00	00 00 00	00 00 00	00 00 00
48 17 C00B1	2.0548 2.0548	2	RANA, TEJAS 155 UNION AVENUE #B1 RUTHERFORD, NJ 155 UNION AVE	07070	110000 77000 187000	598400	598400 00 598400	145907 145907 291814	153200 153386 306586	149600 149600 299200
48 17 C00B2	2.0548 2.0548	2	ALONSO, DANIEL 155 UNION AVE #B2 RUTHERFORD, NJ 155 UNION AVE	07070	110000 70400 180400	577280	577280 00 577280	140757 140757 281514	147793 147973 295766	144300 144300 288600
48 17 C00B3	2.7397 2.7397	2	NEMOCON, JAIRO & MARIA 155 UNION AVE., UNIT B3 RUTHERFORD, NJ 155 UNION AVE	05925 07070	110000 128900 238900	764480	764480 00 764480	186402 186402 372804	195719 195957 391676	191100 191100 382200
48 17 C0101	2.7397 2.7397	2	EVANS, RODERICK G. 155 UNION AVE UNIT 101 RUTHERFORD, NJ 155 UNION AVE	00660 07070	110000 116400 226400	724480	724480 00 724480	176649 176648 353297	185479 185704 371183	181100 181100 362200
48 17 C0102	1.7123 1.7123	2	FLORES, ROGER ESTUARDO DIAZ ETAL 155 UNION AVE #102 RUTHERFORD, NJ 155 UNION AVE	07070	110000 65400 175400	561280	561280 00 561280	136856 136856 273712	143697 143871 287568	140300 140300 280600
48 17 C0103	2.0548 2.0548	2	MAWER, ERICA H. APT 103 155 UNION AVE RUTHERFORD, N.J. 155 UNION AVE	00660 07070	110000 74400 184400	590080	590080 00 590080	143878 143878 287756	151070 151254 302324	147500 147500 295000
48 17 C0104	2.7397 2.7397	2	EMIBETH LLC 175 IRVING OLACE RUTHERFORD, NJ 155 UNION AVE	07070	110000 80000 190000	608000	608000 00 608000	148248 148247 296495	155658 155847 311505	152000 152000 304000
48 17 C0105	2.7397 2.7397	2	GOLUSHKO, ANDREY ETAL 77 JACKSON AVENUE RUTHERFORD, NJ 155 UNION AVE	07070	110000 114400 224400	718080	718080 00 718080	175088 175088 350176	183840 184064 367904	179500 179500 359000
48 17 C0106	2.3973 2.3973	2	PYRAMID INVESTMENTS 25 PETERSEN PLACE MAHWAH, NJ 155 UNION AVE	07430	110000 97000 207000	662400	662400 00 662400	161512 161512 323024	169585 169791 339376	165600 165600 331200

3645100

11664320

00

00

11664320

5688180

5976140

5831800

Block No. Lot No. Qualification Account No.	Land Dimensions Building Description Additional Lots Acreage	Prop. Class	Owner's Name Address City State Property Location	Billing Code Zip Code	Land Improvement Exemption Net Total	2025 Property Tax Special Dist	2025 Total Tax Deduction Net Tax	Amt.Billed 2025 1st Q 2nd Q Total	2nd Half 2025 3rd Q 4th Q Total	Preliminary 2026 Tax 1st Q 2nd Q Total
48 17 C0107	2.7397 2.7397	2	LABAT, AUGUSTO 155 UNION AVE., UNIT 107 RUTHERFORD, NJ 155 UNION AVE	00672 07070	110000 97900 207900	665280	665280 00	162214 162214 324428	170322 170530 340852	166300 166300 332600
48 17 C0108	1.7123 1.7123	2	BELLA ESTATES LLC NJ 12 GLASGOW TERR MAHWAH, NJ 155 UNION AVE	07430	110000 35400 145400	465280	465280 00	122266 122265 244531	110302 110447 220749	116300 116300 232600
48 17 C0109	2.0548 2.0548	2	HOLLERAN, MICHAEL 102 BASSETTS BRIDGE ROAD SUSSEX, NJ 155 UNION AVE	07461	110000 74400 184400	590080	590080 00	143878 143878 287756	151070 151254 302324	147500 147500 295000
48 17 C0110	2.7397 2.7397	2	GOLAN HOLDINGS LLC % NAAMA HADAR 2 FELLSWOOD DR. VERONA, NJ 155 UNION AVE	07044	110000 46000 156000	499200	499200 00	121719 121719 243438	127803 127959 255762	124800 124800 249600
48 17 C0111	2.7397 2.7397	2	MANGO, LAURA 4205 CESAR CHAVEZ ST., #4 SAN FRANCISCO, CA 155 UNION AVE	00672 94131	110000 105300 215300	688960	688960 00	167988 167988 335976	176385 176599 352984	172200 172200 344400
48 17 C0112	2.3973 2.3973	2	KOROSY, ALAN S & MICHELLE C 155 UNION AVENUE #112 RUTHERFORD, NJ 155 UNION AVE	07070	110000 55000 165000	528000	528000 00	128742 128741 257483	135176 135341 270517	132000 132000 264000
48 17 C0201	2.3973 2.3973	2	CONFORTI, JOSEPH & TAMMY JO 155 UNION AVE., UNIT 201 RUTHERFORD, N.J. 155 UNION AVE	00660 07070	110000 81500 191500	612800	612800 00	149418 149418 298836	156887 157077 313964	153200 153200 306400
48 17 C0202	3.7671 3.7671	2	SABINO, ARON W & CAREY, TAYLOR 155 UNION AVE #202 RUTHERFORD, NJ 155 UNION AVE	07070	110000 129900 239900	767680	767680 00	169541 169540 339081	214180 214419 428599	191900 191900 383800
48 17 C0203	2.0548 2.0548	2	GOLAN HOLDINGS LLC 2 FELLSWOOD DR. VERONA, NJ 155 UNION AVE	07044	110000 54000 164000	524800	524800 00	127961 127961 255922	134357 134521 268878	131200 131200 262400
48 17 C0204	2.7397 2.7397	2	SASSO, ANTHONY & FILOMENA 104 HIGHLAND CROSS RUTHERFORD, NJ 155 UNION AVE	07070	110000 115200 225200	720640	720640 00	175713 175712 351425	184495 184720 369215	180200 180200 360400
48 17 C0205	2.7397 2.7397	2	PRIORE, ALICIA M 155 UNION AVE #205 RUTHERFORD, NJ 155 UNION AVE	07070	110000 125900 235900	754880	754880 00	184061 184061 368122	193261 193497 386758	188700 188700 377400
48 17 C0206	2.3973 2.3973	2	NEWLAND, JASMINE 6 ADAMS LANE WAYLAND, MA 155 UNION AVE	01778	110000 97300 207300	663360	663360 00	161746 161746 323492	169831 170037 339868	165800 165800 331600
48 17 C0207	2.3973 2.3973	2	DE DONATO, JAMES 155 UNION AVE., UNIT 207 RUTHERFORD, N.J. 155 UNION AVE	07070	110000 84300 194300	621760	621760 00	151603 151602 303205	159181 159374 318555	155400 155400 310800
48 17 C0208	3.7671 3.7671	2	LONGERI, WILLIAM & CONSTANCE GOMEZ 6 HARRY DRIVE MANAHAWKIN, NJ 155 UNION AVE #208	01175 08050	110000 134700 244700	783040	783040 00	190928 190927 381855	200470 200715 401185	195800 195800 391600

2776800

8885760

00

00

8885760

4315550

4570210

4442600

Block No. Lot No. Qualification Account No.	Land Dimensions Building Description Additional Lots Acreage	Prop. Class	Owner's Name Address City State Property Location	Billing Code Zip Code	Land Improvement Exemption Net Total	2025 Property Tax Special Dist	2025 Total Tax Deduction Net Tax	Amt.Billed 2025 1st Q 2nd Q Total	2nd Half 2025 3rd Q 4th Q Total	Preliminary 2026 Tax 1st Q 2nd Q Total
48 17 C0209	2.0548 2.0548	2	HUANG, XIAO 155 UNION AVE UNIT 209 RUTHERFORD, NJ 155 UNION AVENUE	07070	110000 50000 160000	512000	512000 00	124840 124840	131080 131240	128000 128000
48 17 C0210	2.7397 2.7397	2	RAVAL, SHIVANG & RIDDHI 155 UNION AVE #210 RUTHERFORD, NJ 155 UNION AVE	07070	110000 90000 200000	640000	640000 00	156050 156050	163850 164050	160000 160000
48 17 C0211	2.7397 2.7397	2	NEWMAN, FABIOLA 155 UNION AVENUE #211 RUTHERFORD, NJ 155 UNION AVE	07070	110000 59000 169000	540800	540800 00	131863 131862	138453 138622	135200 135200
48 17 C0212	2.3973 2.3973	2	HAZ, CHRISTINE A 155 UNION AVE # 212 RUTHERFORD, NJ 155 UNION AVE	07070 00660	110000 90000 200000	640000	640000 00	156050 156050	163850 164050	160000 160000
48 17 C0301	2.3973 2.3973	2	SULLIVAN, EFRAT 2 FELLSWOOD DR. VERONA, NJ 155 UNION AVE	07044	126500 45500 172000	550400	550400 00	134203 134203	140911 141083	137600 137600
48 17 C0302	3.7671 3.7671	2	CERUTTI, ROSEMARIE & CLAIRE 473 UNION AVENUE RUTHERFORD, NEW JERSEY 155 UNION AVE	07070	110000 127200 237200	759040	759040 00	185076 185075	194326 194563	189800 189800
48 17 C0303	2.0548 2.0548	2	DIMONDE, KAREN ETAL 155 UNION AVE #303 RUTHERFORD, NJ 155 UNION AVE	07070	110000 56600 166600	533120	533120 00	129990 129990	136487 136653	133300 133300
48 17 C0304	2.7397 2 BEDRM 1BATH 2.7397	2	RAMYDIA INVESTMENTS LLC 593 MAIN ST SAYERVILLE, NJ 155 UNION AVE	08872	126500 65500 192000	614400	614400 00	149808 149808	157296 157488	153600 153600
48 17 C0305	2.7397 2.7397	2	BERNARDO, ANDREW 66 MORSE AVENUE RUTHERFORD, NJ 155 UNION AVENUE	07070 01175	110000 90000 200000	640000	640000 00	156050 156050	163850 164050	160000 160000
48 17 C0306	2.3973 2.3973	2	GROSSO, JOSEPH 155 UNION AVE, UNIT 306 RUTHERFORD, N.J. 155 UNION AVE	07070 05925	110000 97300 207300	663360	663360 00	161746 161746	169831 170037	165800 165800
48 17 C0307	2.3973 2.3973	2	GOLAN, EFRAT 2 FELLSWOOD DR. VERONA, NJ 155 UNION AVE	07044	126500 33500 160000	512000	512000 00	124840 124840	131080 131240	128000 128000
48 17 C0308	3.7671 3.7671	2	PELLEGRINO, LESLIE 155 UNION AVE #308 RUTHERFORD, NJ 155 UNION AVE	07070 00660	110000 134700 244700	783040	783040 00	190928 190927	200470 200715	195800 195800
48 17 C0309	2.0548 2.0548	2	SULLIVAN, PATRICK 80 HIGHLAND CROSS - APT 1 RUTHERFORD, NJ 155 UNION AVE	07070	110000 69800 179800	575360	575360 00	140289 140289	147301 147481	143800 143800
48 17 C0310	2.7397 2.7397	2	SULLIVAN, EFRAT G 2 FELLSWOOD DR. VERONA, NJ 155 UNION AVE	07044	126500 73500 200000	640000	640000 00	156050 156050	163850 164050	160000 160000

2688600

8603520

00

00

8603520

4195563

4407957

4301800

Block No. Lot No. Qualification Account No.	Land Dimensions Building Description Additional Lots Acreage	Prop. Class	Owner's Name Address City State Property Location	Billing Code Zip Code	Land Improvement Exemption Net Total	2025 Property Tax Special Dist	2025 Total Tax Deduction Net Tax	Amt.Billed 2025 1st Q 2nd Q Total	2nd Half 2025 3rd Q 4th Q Total	Preliminary 2026 Tax 1st Q 2nd Q Total
48 17 C0311	2.7397 2.7397	2	TAKATA, KEISHI 155 UNION AVE UINT 311 RUTHERFORD, NJ 155 UNION AVENUE	07070	110000 115800 225800	722560	722560 00	176181 176180	184987 185212	180600 180600
48 17 C0312	2.3973 2.3973	2	BURGOS, CARLOS 155 UNION AVENUE #312 RUTHERFORD, NJ 155 UNION AVE	07070	110000 90000 200000	640000	640000 00	156050 156050	163850 164050	160000 160000
48 20	50X119 1.5S-B-1UL-UG .1366	2	NARLAWAR, AMIT A 110 IRVING PL RUTHERFORD, NJ 110 IRVING PLACE	07070	284800 150200 435000	1392000	1392000 00	339409 339409	356374 356808	348000 348000
48 21	50X119 .1366	2	CATSOS-LYONS, CAROL 112 IRVING PL. RUTHERFORD, NJ 112 IRVING PLACE	07070	284800 85200 370000	1184000	1184000 00	288693 288692	303123 303492	296000 296000
48 22	50X120 2S-AL-1UL-UG .1377	2	UBILLA, DANNYS & LASTRA, RITA CAROLA 116 IRVING PL RUTHERFORD, NJ 116 IRVING PLACE	07070	285000 109400 *PARTIAL* 394400	1262080	1262080 00	292594 292594	338249 338643	315500 315500
48 23	50X120 2S-AL-1UL-UG .1377	2	SEREA, ION & CLAUDIA 120 IRVING PL RUTHERFORD, NJ 120 IRVING PLACE	07070	285000 122000 407000	1302400	1302400 00	317562 317562	333435 333841	325600 325600
48 24	50X120 2S-F-1UL-UG .1377	2	ROSEVEAR, DAWN & PAUL 124 IRVING PLACE RUTHERFORD, NJ 124 IRVING PLACE	07070	285000 160500 445500	1425600	1425600 00	347602 347601	364976 365421	356400 356400
48 25	50X120 2S-S-1UL-UG .1377	2	EGAN, JOSEPH P. & KATHERINE S. 128 IRVING PL. RUTHERFORD, NJ 128 IRVING PLACE	07070	285000 235700 520700	1666240	1666240 00	406277 406276	426583 427104	416600 416600
48 26	50X120 2S-AL-1UL-UG .1377	2	CORCORAN, ROBERT & DIANA 130 IRVING PLACE RUTHERFORD, N.J. 130 IRVING PLACE	00672 07070	285000 255900 540900	1730880	1730880 00	422038 422037	443132 443673	432700 432700
48 27	50X120 2S-B-1UL-UG .1377	2	ZAITSEVA, IRINA & MALLIK, ATUL 134 IRVING PL RUTHERFORD, NJ 134 IRVING PLACE	07070	285000 273900 558900	1788480	1788480 00	436082 436082	457879 458437	447100 447100
48 28	50X120 2.5S-F-1UL-UG .1377	2	MAGER, CHRISTINE 136 IRVING PLACE RUTHERFORD NJ 136 IRVING PLACE	07070	285000 194300 479300	1533760	1533760 00	373974 373974	392667 393145	383400 383400
48 29	50X120 2S-F-1UL-UG .1377	2	SEMPRUCH, STANISLAW 138 IRVING PLACE RUTHERFORD, NJ 138 IRVING PLACE	07070	285000 235000 520000	1664000	1664000 00	405730 405730	426010 426530	416000 416000
48 30	50X120 2S-B-1UL-UG .1377	2	SPRING, RICHARD J & CORRINE M 140 IRVING PL RUTHERFORD, NJ 140 IRVING PLACE	07070	285000 279600 564600	1806720	1806720 00	440530 440529	462548 463113	451700 451700
48 31	50X120 2S-S-1UL-UG .1377	2	MORRISON ANGUS A. & ETHEL T. 3 BIRCHWOOD DRIVE WESTFORD, MA 144 IRVING PLACE	01886	285000 223600 508600	1627520	1627520 00	396836 396835	416670 417179	406900 406900

6170700

19746240

00

00

19746240

9599109

10147131

9873000

Block No. Lot No. Qualification Account No.	Land Dimensions Building Description Additional Lots Acreage	Prop. Class	Owner's Name Address City State Property Location	Billing Code Zip Code	Land Improvement Exemption Net Total	2025 Property Tax Special Dist	2025 Total Tax Deduction Net Tax	Amt.Billed 2025 1st Q 2nd Q Total	2nd Half 2025 3rd Q 4th Q Total	Preliminary 2026 Tax 1st Q 2nd Q Total
48 32	60X120 2S-B-1UL-UG .1653	2	UNIFIED CREDIT TRUST-JUDICKE TRSTES 146 IRVING PL RUTHERFORD, NJ 146 IRVING PLACE	07070	291000 179000 470000	1504000	1504000 00	366718 366717	385048 385517	376000 376000
48 33	60X102 1S-B-1UR-AG .1405	2	OLVESEN, MICHAEL A & MARIANNE R 158 IRVING PL RUTHERFORD, NJ 158 IRVING PLACE	00154 07070	285600 205000 490600	1569920	1569920 00	382791 382791	401924 402414	392500 392500
48 33.01	60X102 1S-B-1UR-AG .1405	2	HERNANDEZ, BRENDA & ALFONSO 138 FAIRVIEW AVE RUTHERFORD, NJ 138 FAIRVIEW AVE	07070	285600 153400 439000	1404800	1404800 00	342530 342530	359651 360089	351200 351200
49 1	54X100 2S-S-1UL-AG SOLD W/LOT 2 .1240	2	SINHA, MAYANK & PANDEY, PRACHI 106 PARK AVE APT 303 RUTHERFORD, NJ 124 FAIRVIEW AVE	07070	282000 470200 752200	2407040	2407040 00	586904 586904	616240 616992	601800 601800
49 2	50X100 SOLD W/LOT 1 .1148	1	SINHA, MAYANK & PANDEY, PRACHI 106 PARK AVE APT 303 RUTHERFORD, NJ 122 FAIRVIEW AVE	07070	225000 0 225000	720000	720000 00	175557 175556	184331 184556	180000 180000
49 3	62X104 2S-F-1UF-AG .1480	2	CHANG, SUNG WOO & SUNG EUN LEE 149 IRVING PL RUTHERFORD, NJ 149 IRVING PLACE	07070	287200 227800 515000	1648000	1648000 00	401829 401829	421914 422428	412000 412000
49 4	50 X 104 1S-B-1UZ-AG .1194	2	LA FORGIA, ANTHONY & DONNA 147 IRVING PLACE RUTHERFORD NJ 147 IRVING PLACE	07070	281000 274800 555800	1778560 v1	1778560 -25000	427413 427413	449089 449645	438400 438400
49 5	50 X 104 2S-F-1UL .1194	2	KAJON, MARY JANE AMBROSE & FRANK 145 IRVING PLACE RUTHERFORD, NJ 145 IRVING PLACE	00316 07070	281000 239000 520000	1664000	1664000 00	405730 405730	426010 426530	416000 416000
49 6	50X104 2.5S-F-1UL-UG .1194	2	KING, MICHAEL & BRENDA 141 IRVING PL RUTHERFORD, NJ 141 IRVING PLACE	07070	281000 291400 572400	1831680	1831680 00	446615 446615	468939 469511	457900 457900
49 7	50X104 2S-F-1UL-UG .1194	2	ROSENBOWER, JOAN 137 IRVING PL RUTHERFORD, NJ 137 IRVING PLACE	07070	281000 271200 552200	1767040	1767040 00	430854 430854	452390 452942	441800 441800
49 8	50X104 2S-F-1UL-UG .1194	2	ALVAREZ, ANGELA & RENE MOPOSITA 133 IRVING PL RUTHERFORD, NJ 133 IRVING PLACE	07070	281000 251200 532200	1703040	1703040 00	415249 415249	436005 436537	425800 425800
49 9	50X104 2S-F-1UL-UG .1194	2	NAKULAK, MARY 129 IRVING PL RUTHERFORD, NJ 129 IRVING PLACE	07070	281000 127800 408800	1308160	1308160 00	318967 318966	334909 335318	327000 327000
49 10	50X104 2S-F-1UL-UG .1194	2	PETRIE, JAY 127 IRVING PLACE RUTHERFORD, NJ 127 IRVING PLACE	07070	281000 200900 481900	1542080	1542080 00	376003 376002	394797 395278	385500 385500
49 11	50X104 2S-F-1UL-UG .1194	2	JOHNSON, JAMES V. & ROSEMARY 125 IRVING PLACE RUTHERFORD NJ 125 IRVING PLACE	00660 07070	281000 169000 450000	1440000	1440000 00	351113 351112	368663 369112	360000 360000

6965100

22288320

00

25000

22263320

10856541

11406779

11131800

Block No. Lot No. Qualification Account No.	Land Dimensions Building Description Additional Lots Acreage	Prop. Class	Owner's Name Address City State Property Location	Billing Code Zip Code	Land Improvement Exemption Net Total	2025 Property Tax Special Dist	2025 Total Tax Deduction Net Tax	Amt.Billed 2025 1st Q 2nd Q Total	2nd Half 2025 3rd Q 4th Q Total	Preliminary 2026 Tax 1st Q 2nd Q Total
49 12	50X104 2S-AL-1UL-UG .1194	2	BENOR, AARON N & DEANNA 121 IRVING PLACE RUTHERFORD, NJ 121 IRVING PLACE	07070	281000 326800 607800	1944960	1944960 00	474236 474236	497940 498548	486200 486200
49 13	50X104 2S-AL-1UL-UG .1194	2	TRASK, CHRISTOPHER M & JESSICA L 117 IRVING PL RUTHERFORD, NJ 117 IRVING PLACE	00120 07070	281000 275900 556900	1782080	1782080 00	434522 434521	456240 456797	445500 445500
49 14	50X104 2S-AL-1UL-UG .1194	2	HEIM, GAIL (TRSTE) 21 GLASSBORO ROAD PARSIPPANY, NJ 115 IRVING PLACE	07054	281000 208600 489600	1566720	1566720 00	382011 382010	401105 401594	391700 391700
49 15	50X104 2S-F-1UL .1194	2	GANDHRE, AADESH & MEGHA A 111 IRING PLACE RUTHERFORD, NJ 111 IRVING PLACE	07070	281000 190700 471700	1509440	1509440 00	368044 368044	386440 386912	377400 377400
49 16.01	50X104 2.5S-F-1UL .1194	2	AHMED SHELLY F. & AHMED T. 109 IRVING PLACE RUTHERFORD NJ 109 IRVING PLACE	00154 07070	281000 221300 502300	1607360	1607360 00	391920 391919	411510 412011	401800 401800
49 16.02	50X104 2S-AL-1UL-AG .1194	2	MAKHIJANI, MAHESH & POONAM 105 IRVING PL RUTHERFORD, NJ 105 IRVING PLACE	07070	281000 131700 412700	1320640	1320640 00	322010 322009	338104 338517	330200 330200
49 18.01	50X104 2S-F-1UL-AG .1194	2	BURNS, ROBERT JR & BARBARA ANN 98 MORTIMER AVENUE RUTHERFORD, NJ 98 MORTIMER AVE	00660 07070	267000 205600 472600	1512320	1512320 00	368747 368746	387177 387650	378100 378100
49 18.02	50X104 2S-AL-1UL .1194	4A	MANFREDI BARBERA & FIGLI SPA 135 UNION AVE RUTHERFORD, NJ 135 UNION AVENUE	07070	281000 301600 582600	1864320	1864320 00	454574 454574	477295 477877	466100 466100
49 20	50X104 2S-AL-1UL-AG .1194	2	JAMES, JULIE & PERINCHERIL, MATHEW 102 MORTIMER AVE RUTHERFORD, NJ 102 MORTIMER AVENUE	07070	267000 158900 425900	1362880	1362880 00	326223 326222	355005 355430	340700 340700
49 21	50X104 2S-BF-1UL-UG .1194	2	SIGNA, ANTHONY L. 106 MORTIMER AVENUE RUTHERFORD NJ 106 MORTIMER AVE	07070	267000 161900 428900	1372480	1372480 W1 -25000	328400 328399	345126 345555	336900 336900
49 22	50X104 2S-BF-1UL-UG .1194	2	QUINN, JEFFREY J ETAL 110 MORTIMER AVENUE RUTHERFORD, NJ 110 MORTIMER AVE	07070	267000 177300 444300	1421760	1421760 00	346665 346665	363993 364437	355400 355400
49 23	50X104 2S-BF-1UL-UG .1194	2	MELLETT, DECLAN M & MARGARET D 114 MORTIMER AVENUE RUTHERFORD, NJ 114 MORTIMER AVE	00045 07070	267000 176100 443100	1417920	1417920 00	345729 345729	363010 363452	354500 354500
49 24	50X104 2S-AL-1UL-UG .1194	2	GOKHALE, ASHISH & SERENE 118 MORTIMER AVENUE RUTHERFORD, NJ 118 MORTIMER AVE	07070	267000 153600 420600	1345920	1345920 00	328174 328173	344576 344997	336500 336500
49 25	50X104 2S-B-1UL-UG .1194	2	LUGTU, CYNTHIA M & YAJHAIRA A 122 MORTIMER AVE RUTHERFORD, NJ 122 MORTIMER AVE	07070	267000 203000 470000	1504000	1504000 00	366718 366717	385048 385517	376000 376000

6729000

21532800

00

25000

21507800

10475937

11031863

10754000

Block No. Lot No. Qualification Account No.	Land Dimensions Building Description Additional Lots Acreage	Prop. Class	Owner's Name Address City State Property Location	Billing Code Zip Code	Land Improvement Exemption Net Total	2025 Property Tax Special Dist	2025 Total Tax Deduction Net Tax	Amt.Billed 2025 1st Q 2nd Q Total	2nd Half 2025 3rd Q 4th Q Total	Preliminary 2026 Tax 1st Q 2nd Q Total
49 26	50X104 2S-BF-1UL-UG .1194	2	CIRINCIONE, DAYNA 126 MORTIMER AVE RUTHERFORD, NJ 126 MORTIMER AVE	00660 07070	267000 237100 504100	1613120	1613120 00	393324 393324	412984 413488	403300 403300
49 27	50X104 2S-BF-1UL-UG .1194	2	CIOLKO, DAMIAN & COCCARO, AVA 130 MORTIMER AVE RUTHERFORD, NJ 130 MORTIMER AVE	07070	267000 249800 516800	1653760	1653760 00	403234 403233	423388 423905	413400 413400
49 28	51X104 2S-BF-1UL-UG .1218	2	HENDERSON JR, MICHAEL W ETAL 134 MORTIMER AVENUE RUTHERFORD, NJ 134 MORTIMER AVENUE	07070	267400 199100 466500	1492800	1492800 00	363987 363987	382180 382646	373200 373200
49 29	100X104 2.5S-BF-1UL-UG 30 .2388	2	KRAWIEC, EDWARD L. & LYN M. 140 MORTIMER AVENUE RUTHERFORD, NJ 140 MORTIMER AVENUE	07070	334400 356100 690500	2209600 V1	2209600 -25000	532513 532513	559442 560132	546200 546200
49 31	60X104 2.5S-BF-1UL-UG .1433	2	PONDO, JAROSLAW S & EWA 146 MORTIMER AVE RUTHERFORD, NJ 146 MORTIMER AVE	02640 07070	271900 260200 532100	1702720	1702720 00	415171 415171	435923 436455	425700 425700
49 32	50X104 2.08LT .1194	2	JORDAN, JEFF & SARAH LIBRERA 148 MORTIMER AVE RUTHERFORD, NJ 148 MORTIMER AVE	07070	267000 258000 525000	1680000	1680000 00	409632 409631	430106 430631	420000 420000
49 33.03	50X104 2S-BF-1UF-UG .1194	2	NAM, TAE Y. 141 MT. SHADOWS DRIVE DINGMANS FERRY, PA 154 MORTIMER AVE	18328	267000 228000 495000	1584000	1584000 00	386224 386224	405529 406023	396000 396000
49 33.04	50X104 1S-B-1UF-AG 34.04 .1194	2	ZIEGLER, SARAH 120 FAIRVIEW AVENUE RUTHERFORD, NJ 120 FAIRVIEW AVE	07070	281000 161300 442300	1415360	1415360 00	345105 345104	362355 362796	353800 353800
50 1	116X150 2S-S-AE .3994	15D	ST.JOHN'S EV. LUTH. CHURCH MORTIMER AVENUE RUTHERFORD, NJ 145 MORTIMER AVE	07070	*EXEMPT*	00	00 00 00	00 00 00	00 00 00	00 00 00
50 1 X	LEASE-LEARNING 2604SF NON-EXCL .0000	EXPRES 4A	ST.JOHN'S EV. LUTH. CHURCH 145 MORTIMER AVE RUTHERFORD, NJ 145 MORTIMER AVE	07070	0 102300 102300	327360	327360 00	79820 79819	83810 83911	81800 81800
50 4	50X115 2.5S-AL-1UL-UG .1320	2	VEZOS, CHRISTOPHER & MARISA 141 MORTIMER AVE RUTHERFORD, NJ 141 MORTIMER AVE	07070	269600 284400 554000	1772800	1772800 00	423520 423520	462603 463157	443200 443200
50 5	50X116 2S-B-1UL-UG .1331	2	ISLER, MATTHEW & ANDREIA 137 MORTIMER AVE RUTHERFORD, NJ 137 MORTIMER AVE	07070	269800 268000 537800	1720960	1720960 00	419619 419618	440593 441130	430200 430200
50 6	50X116 2.5S-F-1UL-UG .1331	2	EVANS, BRANDON D (ETALS) 133 MORTIMER AVENUE RUTHERFORD, NJ 133 MORTIMER AVENUE	07070	269800 210200 480000	1536000	1536000 00	374520 374520	393240 393720	384000 384000
50 7	50X116 2.5S-F-1UL-UG .1331	2	COCCARO, LAURA K 129 MORTIMER AVE RUTHERFORD, NJ 129 MORTIMER AVE	00660 07070	269800 211400 481200	1539840	1539840 00	375457 375456	394223 394704	385000 385000

6327600

20248320

00

25000

20223320

9844246

10379074

10111600

Block No. Lot No. Qualification Account No.	Land Dimensions Building Description Additional Lots Acreage	Prop. Class	Owner's Name Address City State Property Location	Billing Code Zip Code	Land Improvement Exemption Net Total	2025 Property Tax Special Dist	2025 Total Tax Deduction Net Tax	Amt.Billed 2025 1st Q 2nd Q Total	2nd Half 2025 3rd Q 4th Q Total	Preliminary 2026 Tax 1st Q 2nd Q Total
50 8	54X116 2S-AL-1UL-UG .1438	2	LOWENWIRTH, MATTHEW & CARA M 125 MORTIMER AVE RUTHERFORD, NJ 125 MORTIMER AVE	07070	272000 254000 526000	1683200	1683200 00	410412 410411	430926 431451	420800 420800
50 9	52X116 2.5S-AL-1UL-UG .1385	2	HAGIDIMITRIOU(ETC), CHARLES 121 MORTIMER AVE. RUTHERFORD, NJ 121 MORTIMER AVE	00154 07070	270900 281900 552800	1768960	1768960 00	431323 431322	452881 453434	442200 442200
50 10	51X116 2S-B-1UL-UG .1358	2	BIANCO JR, ANTHONY T 115 MORTIMER AVE RUTHERFORD, NJ 115 MORTIMER AVE	07070	270300 244700 515000	1648000 v1	1648000 -25000	395579 395579	415664 416178	405800 405800
50 11	55X116 2S-AL-1UL-UG .1465	2	PASCALE, JOSEPH M & AMI M 111 MORTIMER AVENUE RUTHERFORD, NJ 111 MORTIMER AVE	07070	272600 251800 524400	1678080	1678080 00	409163 409163	429615 430139	419500 419500
50 12	52X116 2S-S-1UL-UG .1385	2	BRANCA, FRANCES ANN 109 MORTIMER AVE RUTHERFORD, NJ 109 MORTIMER AVE	07070	270900 169700 440600	1409920	1409920 00	343779 343778	360961 361402	352500 352500
50 13	49X116 2.5S-BF-1UL-UG .1305	2	WATSKY, JOANA (ETAL) 105 MORTIMER AVENUE RUTHERFORD, NJ 105 MORTIMER AVENUE	07070	269200 215800 485000	1552000	1552000 00	378422 378421	397336 397821	388000 388000
50 14	52X70 2.5S-BAL-1UL-UG .0836	2	SCHMIDT (TRUSTEE), EDWARD J 101 MORTIMER AVE RUTHERFORD, NJ 101 MORTIMER AVE	07070	247900 170700 418600	1339520 v1	1339520 -25000	320363 320363	336688 337106	328600 328600
50 15.02	50 X 116 2S-BF-1UL-AG .1331	2	FRANCISCO, SANDRA 99 MORTIMER AVE RUTHERFORD, NJ 99 MORTIMER AVE	00660 07070	269800 320200 590000	1888000	1888000 00	460348 460347	483358 483947	472000 472000
50 16	50 X 116 1.5S-AL-1U2-AG .1331	2	MIKOLAY, JOHN M & DIANE K 97 MORTIMER AVE. RUTHERFORD, NEW JERSEY 97 MORTIMER AVE	07070	269800 182300 452100	1446720	1446720 00	352751 352751	370383 370835	361700 361700
50 16.01	50 X 116 1S-AL-1U2-AG .1331	2	ANDERSON, ANN MARIE ETALS 95 MORTIMER AVE RUTHERFORD, NJ 95 MORTIMER AVE	07070	269800 182200 452000	1446400	1446400 00	352673 352673	370301 370753	361600 361600
50 20	50X116 2S-BF-1UL-UG .1331	2	ZHANG, YIRAN & CUI, WENJING 82 MAPLE ST RUTHERFORD, NJ 82 MAPLE ST	07070	284000 264400 548400	1754880	1754880 00	427889 427889	449277 449825	438700 438700
50 21	50X116 2S-BF-1UL-UG .1331	2	KATTERMANN, ZACHARY & HONG, JESSICA 86 MAPLE ST RUTHERFORD, NJ 86 MAPLE ST	07070	284000 203000 487000	1558400	1558400 00	379982 379982	398975 399461	389600 389600
50 22	50X116 2S-BF-1UL-UG .1331	2	HILLER, PATRICIA 90 MAPLE STREET RUTHERFORD NJ 90 MAPLE ST	07070	284000 170500 454500	1454400 w1	1454400 -25000	348374 348374	366099 366553	357400 357400
50 23	50X116 2S-F-1UL-UG .1331	2	ILIEV, IGNAT & BISERA GEORGIEVA 94 MAPLE STREET RUTHERFORD, NJ 94 MAPLE ST	07070	284000 153700 437700	1400640	1400640 00	341516 341515	358586 359023	350200 350200

6884100

22029120

00

75000

21954120

10705142

11248978

10977200

Block No. Lot No. Qualification Account No.	Land Dimensions Building Description Additional Lots Acreage	Prop. Class	Owner's Name Address City State Property Location	Billing Code Zip Code	Land Improvement Exemption Net Total	2025 Property Tax Special Dist	2025 Total Tax Deduction Net Tax	Amt.Billed 2025 1st Q 2nd Q Total	2nd Half 2025 3rd Q 4th Q Total	Preliminary 2026 Tax 1st Q 2nd Q Total
50 24	50X116 2S-BF-1UL-UG .1331	2	FLYNN, JOAN E 98 MAPLE STREET RUTHERFORD, NJ 98 MAPLE STREET	00660 07070	284000 170500 454500	1454400	1454400 00	354624 354624 709248	372349 372803 745152	363600 363600 727200
50 25	.133 2.5S-F-1UL .1330	2	MANOUKIAN, HELENE&NICOLAS, GUILLAUME 102 MAPLE ST RUTHERFORD, NJ 102 MAPLE ST	07070	284000 265300 549300	1757760	1757760 00	428592 428591 857183	450014 450563 900577	439400 439400 878800
50 26	50X116 2S-BF-1UL-UG .1331	2	HOLZHERR, DOUGLAS & KAREN TRSTES 106 MAPLE STREET RUTHERFORD, NJ 106 MAPLE ST	07070	284000 196000 480000	1536000	1536000 00	374520 374520 749040	393240 393720 786960	384000 384000 768000
50 27	50X116 2S-BF-1UL-UG .1331	2	SHEPPARD, STUART I & BONNIE JEAN 110 MAPLE ST RUTHERFORD, NJ 110 MAPLE ST	07070	284000 186000 470000	1504000	1504000 00	366718 366717 733435	385048 385517 770565	376000 376000 752000
50 28	50X116 2S-F-1UL-UG .1331	2	NEWMAN, JUDITH BICHSEL 114 MAPLE STREET RUTHERFORD, NJ 114 MAPLE ST	07070	284000 160300 444300	1421760	1421760 00	346665 346665 693330	363993 364437 728430	355400 355400 710800
50 29	50X116 2S-BF-1UL-UG .1331	2	NGO, LARRY & WEI ZHOU-NGO 118 MAPLE ST RUTHERFORD, NJ 118 MAPLE ST	07070	284000 196900 480900	1538880	1538880 00	375223 375222 750445	393977 394458 788435	384700 384700 769400
50 30	50X116 2S-F-1UL-UG .1331	2	PETRONIO, MARK & DINA 122 MAPLE ST RUHERFORD, NJ 122 MAPLE ST	00660 07070	284000 206600 490600	1569920	1569920 00	382791 382791 765582	401924 402414 804338	392500 392500 785000
50 31	50X116 2S-F-1UL-AG .1331	2	CRONIN, MICHAEL & BRIDGET LYNN 130 MAPLE ST RUTHERFORD, NJ 130 MAPLE ST	07070	284000 162700 446700	1429440	1429440 00	348538 348538 697076	365959 366405 732364	357400 357400 714800
50 32	50X116 2S-F-1UL-UG .1331	2	CICCONE, ALEXA & PILALIS, GIANNA 132 MAPLE ST RUTHERFORD, NJ 132 MAPLE ST	07070	284000 186000 470000	1504000	1504000 00	366718 366717 733435	385048 385517 770565	376000 376000 752000
50 33	50 X 115.84 2S-BS-AE-UG-1U .1330	2	COUILLARD, ERIC & MONICA 138 MAPLE ST RUTHERFORD, NJ 138 MAPLE ST	07070	284000 166000 450000	1440000	1440000 00	351113 351112 702225	368663 369112 737775	360000 360000 720000
50 34	60 X 115.84 .1596	2	DRAKEFORD, CRAIG& CHIN, ELAINE 142 MAPLE STREET RUTHERFORD, NJ 142 MAPLE STREET	07070	306600 433400 740000	2368000	2368000 00	577385 577385 1154770	606245 606985 1213230	592000 592000 1184000
50 35	50X116 1S-AL-1U-AG .1331	2	ALDINO, PATRICK JAY 80 MAPLE ST RUTHERFORD, NJ 80 MAPLE ST	07070	284000 278200 562200	1799040	1799040 00	438657 438656 877313	460583 461144 921727	449800 449800 899600
50 36	50 X 116 1 FM.FR. DWG. .1331	2	SHAH, DIMPLE & ROSHAN 78 MAPLE ST RUTHERFORD, NJ 78 MAPLE ST	07070	284000 189600 473600	1515520	1515520 00	369527 369526 739053	387997 388470 776467	378900 378900 757800
51 1	41X150 2S-F-2UL-UG .1412	2	BONG, CHONG CHUL & BYUNG HWA 162 UNION AVENUE RUTHERFORD, NJ 160 UNION AVE	07070	257200 326600 583800	1868160	1868160 00	455510 455510 911020	478278 478862 957140	467000 467000 934000

7095900

22706880

00

00

22706880

11073155

11633725

11353400

Block No. Lot No. Qualification Account No.	Land Dimensions Building Description Additional Lots Acreage	Prop. Class	Owner's Name Address City State Property Location	Billing Code Zip Code	Land Improvement Exemption Net Total	2025 Property Tax Special Dist	2025 Total Tax Deduction Net Tax	Amt.Billed 2025 1st Q 2nd Q Total	2nd Half 2025 3rd Q 4th Q Total	Preliminary 2026 Tax 1st Q 2nd Q Total
51 2 WASH.SCH	1.7122 AC 2S-AL-AE 1.7122	15A	BOARD OF EDUCATION WOOD STREET RUTHERFORD, NJ 81 WOOD STREET	07070	*EXEMPT*	00	00 00 00	00 00 00	00 00 00	00 00 00
51 5.01	36X85 2S-AL-1UL .0702	2	DJONEV, GALIMIR A & YOULIA P.H. 83 WASHINGTON AVE RUTHERFORD, NJ 83 WASHINGTON AVE	07070	189500 144300 333800	1068160	1068160 00 1068160	260448 260447 520895	273466 273799 547265	267000 267000 534000
51 5.02	38X85 2S-F-1UL .0742	2	FURLOW, DANIEL & ROSE 81 WASHINGTON AVENUE RUTHERFORD NJ 81 WASHINGTON AVENUE	07070 00672	191100 135000 326100	1043520	1043520 00 1043520	254440 254439 508879	267158 267483 534641	260900 260900 521800
51 5.03	36X86 2S-AL-1UL-UG .0711	2	PARIKH, NIRAV & NAMRATABEN 79 WASHINGTON AVENUE RUTHERFORD, NJ 79 WASHINGTON AVENUE	07070	189900 106200 296100	947520	947520 00 947520	231032 231032 462064	242580 242876 485456	236900 236900 473800
51 6	38X86 2S-F-2UL .0750	2	KALOS, ALEXANDROS & DIANA 716 MARDINLY AVENUE FRANKLIN LAKES, NJ 77 WASHINGTON AVE	07417 00660	191400 188800 380200	1216640	1216640 00 1216640	296651 296651 593302	311479 311859 623338	304200 304200 608400
51 6.01	36X100 2S-AL-1UL .0826	2	DEAN, DANIEL J & ARCHIE F ETALS 71 WASHINGTON AVENUE RUTHERFORD, NJ 71 WASHINGTON AVE	07070	194400 163000 357400	1143680	1143680 00 1143680	278862 278861 557723	292800 293157 585957	285900 285900 571800
51 7	102X64 2S-AL-1UL-UG .1499	2	LAVIOLA, RUSSELL, LISA & JOSEPH 67 WASHINGTON AVE RUTHERFORD, NJ 67 WASHINGTON AVE	07070	213900 226900 440800	1410560	1410560 00 1410560	343935 343934 687869	361125 361566 722691	352600 352600 705200
51 9	45X100 2S-F-1UL .1033	2	CONNALLON, KELLY 66 GROVE STREET RUTHERFORD, NJ 66 GROVE STREET	07070	225000 199200 424200	1357440	1357440 00 1357440	330982 330982 661964	347526 347950 695476	339400 339400 678800
51 10	55X100 1S-F-1US .1263	2	VEAL, DONALD & F L 68 GROVE STREET RUTHERFORD NJ 68 GROVE ST	07070	232500 177500 410000	1312000	1312000 V1 -25000 1287000	313653 313652 627305	329643 330052 659695	321800 321800 643600
51 11	272X115 3S-B-40UA .7181	4C	GLENWOOD UNION LLC 223 PROSPECT AVE STE 100 HACKENSACK, NJ 144 UNION AVE	07601	1200000 2200000 3400000	10880000	10880000 00 10880000	2652850 2652850 5305700	2785450 2788850 5574300	2720000 2720000 5440000
51 12	59X100 2S-AL-1UL-AG .1354	2	KAKADIA, SUDHIR N 80 GROVE ST RUTHERFORD, NJ 80 GROVE ST	07070	234500 822600 1057100	3382720	3382720 00 3382720	824803 824802 1649605	866029 867086 1733115	845700 845700 1691400
51 15	100X62 2S-AL-1UL .1423	2	TRAVERS, JUSTIN S & DOWD, DANIELA A 74 GROVE STREET RUTHERFORD, NJ 74 GROVE STREET	07070	236000 177000 413000	1321600	1321600 00 1321600	322244 322243 644487	338350 338763 677113	330400 330400 660800
51 20	117X150 4S-B-41UA .4029	4C	MAIN STREET OWNERS LLC 10 ASTOR PLACE, SUITE 301 NEW YORK, NY 154 UNION AVE	10003	1025000 2551800 3576800	11445760	11445760 00 11445760	2790799 2790798 5581597	2930293 2933870 5864163	2861400 2861400 5722800
52 1	50X100 2S-F-1UL .1148	2	ELKERDAWY, AMR & CHRISTINE MANNING 96 WASHINGTON AVE RUTHERFORD, NJ 96 WASHINGTON AVE	07070	207000 137900 344900	1103680	1103680 00 1103680	269109 269108 538217	282559 282904 565463	275900 275900 551800

11760400

37633280

00

25000

37608280

18339607

19268673

18804200

Block No. Lot No. Qualification Account No.	Land Dimensions Building Description Additional Lots Acreage	Prop. Class	Owner's Name Address City State Property Location	Billing Code Zip Code	Land Improvement Exemption Net Total	2025 Property Tax Special Dist	2025 Total Tax Deduction Net Tax	Amt.Billed 2025 1st Q 2nd Q Total	2nd Half 2025 3rd Q 4th Q Total	Preliminary 2026 Tax 1st Q 2nd Q Total
52 3	50X100 2S-AL-1UL .1148	2	JONES,JEFFREY&ROSA 92 WASHINGTON AVE RUTHERFORD,NJ 92 WASHINGTON AVE	07070	207000 191900 398900	1276480	1276480 00	311242 311242 622484	326799 327197 653996	319100 319100 638200
52 5	50X100 2S-AL-1UL-UG .1148	2	RIVAS, MICHAEL & DE SILVA, CAROLINA 88 WASHINGTON AVE RUTHERFORD, NJ 88 WASHINGTON AVE	07070	207000 225700 432700	1384640	1384640 00	337615 337614 675229	354489 354922 709411	346200 346200 692400
52 7	50X100 2S-F-1UL-UG .1148	2	SMITH, CRAIG B & MICHALINA I K 84 WASHINGTON AVE RUTHERFORD, NJ 84 WASHINGTON AVE	07070	207000 201900 408900	1308480	1308480 00	319045 319044 638089	334991 335400 670391	327100 327100 654200
52 10	55X100 2S-AL-1UL-UG .1263	2	CHO, CHIH-TING & WAI, NA PANTENE 61 WOOD ST RUTHERFORD, NJ 61 WOOD STREET	07070	232500 331900 564400	1806080	1806080 00	440373 440373 880746	462385 462949 925334	451500 451500 903000
52 12	55X100 2S-AL-1UL-UG .1263	2	MICELI, JOHN & JANICE 55 WOOD ST RUTHERFORD, NJ 55 WOOD STREET	00154 07070	232500 153400 385900	1234880	1234880 00	301099 301098 602197	316149 316534 632683	308700 308700 617400
52 13	50X100 2S-F-1UL .1148	2	BERBERIAN JR, MARK R & LAUREN E 53 WOOD STREET RUTHERFORD, NJ 53 WOOD STREET	07070	230000 133500 363500	1163200	1163200 00	283621 283621 567242	297798 298160 595958	290800 290800 581600
52 15	75X100 1.5S-S-1UL .1722	2	MONAHAN, ANN 45 WOOD ST RUTHERFORD, NJ 45 WOOD STREET	07070	242500 317600 560100	1792320	1792320 00	437018 437018 874036	458862 459422 918284	448100 448100 896200
52 18	25X100 2S-B-2UL .0574	2	TORRES, CARLOS 43 WOOD ST RUTHERFORD, NJ 43 WOOD STREET	01516 07070	184500 233500 418000	1337600	1337600 00	326145 326144 652289	342447 342864 685311	334400 334400 668800
52 19	.057 2S-AL-2UL .0570	2	NARVAEZ, WILSON & KARLA VIDAL 41 WOOD STREET RUTHERFORD, NJ 41 WOOD STREET	07070	184300 217500 401800	1285760	1285760 00	313505 313504 627009	329175 329576 658751	321400 321400 642800
52 20	25X100 1S-AL-1UL .0574	2	GARCIA, GUILLERMO 39 WOOD ST RUTHERFORD, NJ 39 WOOD STREET	07070	184500 96300 280800	898560	898560 00	219095 219094 438189	230045 230326 460371	224600 224600 449200
52 21	50X100 1.55-F-2UL-UG .1148	2	FOSTER,CHARLES & HYO I. MATTISON 35 WOOD ST RUTHERFORD, NJ 35 WOOD STREET	00597 07070	230000 178000 408000	1305600	1305600 00	318342 318342 636684	334254 334662 668916	326400 326400 652800
52 23	25X100 2S-AL-1UL .0574	2	RUIZ, GENE 31 WOOD ST RUTHERFORD, NJ 31 WOOD STREET	00660 07070	184500 170100 354600	1134720	1134720 00	276677 276677 553354	290506 290860 581366	283700 283700 567400
52 24	30X100 2S-AL-2UL-UG .0689	2	FANIA, CHRISTOPHER 29 WOOD ST RUTHERFORD, NJ 29 WOOD STREET	07070	210000 181600 391600	1253120	1253120 00	304688 304688 609376	321676 322068 643744	313300 313300 626600
52 25	45X100 1S-F-1UL .1033	2	JANNICELLI, MARK & DONNA 27 WOOD ST RUTHERFORD, NJ 27 WOOD STREET	05925 07070	225000 103300 328300	1050560	1050560 00	256156 256156 512312	268960 269288 538248	262600 262600 525200

5697500

18232000

00

00

18232000

8889236

9342764

9115800

Block No. Lot No. Qualification Account No.	Land Dimensions Building Description Additional Lots Acreage	Prop. Class	Owner's Name Address City State Property Location	Billing Code Zip Code	Land Improvement Exemption Net Total	2025 Property Tax Special Dist	2025 Total Tax Deduction Net Tax	Amt.Billed 2025 1st Q 2nd Q Total	2nd Half 2025 3rd Q 4th Q Total	Preliminary 2026 Tax 1st Q 2nd Q Total
52 27	42X100 2S-F-1UL-UG .0964	2	HOLMES, MARLENE 42 ELM STREET RUTHERFORD, N.J. 42 ELM STREET	07070	222000 103200 325200	1040640	1040640 W1 -25000 1015640	247488 247487 494975	260170 260495 520665	253900 253900 507800
52 29	43X100 2S-F-1UL .0987	2	O'DOUGHERTY, LISA 38 ELM STREET RUTHERFORD, NJ 38 ELM STREET	07070	223000 258100 481100	1539520	1539520 00 1539520	375379 375378 750757	394141 394622 788763	384900 384900 769800
52 30	50X100 2S-B-2UL-AG .1148	2	ASHURST, TERRI & ROSLYN 36 ELM ST RUTHERFORD, NJ 36 ELM STREET	07070	230000 277900 507900	1625280	1625280 00 1625280	396289 396289 792578	416097 416605 832702	406300 406300 812600
52 32	25X100 2S-AL-1UL .0574	2	ESPANA, CARLA 34 ELM ST RUTHERFORD, NJ 34 ELM STREET	07070	184500 211100 395600	1265920	1265920 00 1265920	308667 308667 617334	324095 324491 648586	316500 316500 633000
52 33	50 X 100 2S-AL-1UL .1148	2	JONES, ROBERT M & CYNTHIA R 32 ELM STREET RUTHERFORD NJ 32 ELM STREET	07070	230000 279300 509300	1629760	1629760 00 1629760	397382 397381 794763	417244 417753 834997	407400 407400 814800
52 35	50X100 2S-F-2UL-AG .1148	2	BOZZA, PAUL M. & RAMOS, ANA C CABALLERO 28 ELM STREET RUTHERFORD, NJ 28 ELM STREET	07070	230000 285000 515000	1648000	1648000 00 1648000	401829 401829 803658	421914 422428 844342	412000 412000 824000
52 37	42X100 2S-AL-2UL-UG .0964	2	GULIN, ROBERT & NAKO ARIMURA 24 ELM STREET RUTHERFORD, NJ 24 ELM STREET	07070	222000 153000 375000	1200000	1200000 00 1200000	292594 292594 585188	307219 307593 614812	300000 300000 600000
52 39	33X100 2S-AL-1UL-UG .0758	2	KB HOPSON INCORPORATED 436 PARK AVENUE FL 1 RUTHERFORD, NJ 20 ELM STREET	07070	213000 139800 352800	1128960	1128960 00 1128960	275273 275272 550545	289031 289384 578415	282200 282200 564400
52 40	58X100 2S-F-2UL .1331	2	NAIK, HARSHAD & ILA 14 ELM ST RUTHERFORD, NJ 14 ELM STREET	07070	234000 391000 625000	2000000	2000000 00 2000000	487657 487656 975313	512031 512656 1024687	500000 500000 1000000
52 43	68X85 2S-F-2UL-UG .1327	2	DASILVA, ANGELO & VERONICA 8 ELM STREET RUTHERFORD, NJ 8 ELM STREET	07070	233900 151400 385300	1232960	1232960 00 1232960	300631 300630 601261	315657 316042 631699	308200 308200 616400
52 45	45X100 1S-AL-1UL-UG .1033	2	BIAMONTE, PATRICIA H 49 ROSE STREET EAST RUTHERFORD, NJ 29 MORSE AVENUE	07073	225000 121300 346300	1108160	1108160 00 1108160	270201 270200 540401	283707 284052 567759	277000 277000 554000
52 47	30X100 2S-F-1UL .0689	2	KIM, EILEEN 25 MORSE AVE RUTHERFORD, NJ 25 MORSE AVENUE	07070	210000 220000 430000	1376000	1376000 00 1376000	335508 335507 671015	352278 352707 704985	344000 344000 688000
52 48	50X100 2S-AL-1UL .1148	2	CHULANI, JITESH M & DEVANI, SANGEETA S 21 MORSE AVENUE RUTHERFORD, NJ 21 MORSE AVENUE	07070	230000 415600 645600	2065920	2065920 00 2065920	503730 503729 1007459	528908 529553 1058461	516500 516500 1033000
52 50.01	75 X 98 2S-AL-2UL .1687	2	KUCEVIC, MIRSA D & HURKA 17 MORSE AVE RUTHERFORD, NJ 17 MORSE AVENUE	07070	241700 143700 385400	1233280	1233280 00 1233280	300709 300708 601417	315739 316124 631863	308300 308300 616600

6279500

20094400

00

25000

20069400

9786664

10282736

10034400

Block No. Lot No. Qualification Account No.	Land Dimensions Building Description Additional Lots Acreage	Prop. Class	Owner's Name Address City State Property Location	Billing Code Zip Code	Land Improvement Exemption Net Total	2025 Property Tax Special Dist	2025 Total Tax Deduction Net Tax	Amt.Billed 2025 1st Q 2nd Q Total	2nd Half 2025 3rd Q 4th Q Total	Preliminary 2026 Tax 1st Q 2nd Q Total
53 1	33X105 2S-F-2UL .0795	2	LUECKE, CLIFF 76 WASHINGTON AVE RUTHERFORD, NJ 76 WASHINGTON AVE	00660 07070	193200 155100 348300	1114560	1114560 00 1114560	271761 271761 543522	285345 285693 571038	278600 278600 557200
53 2	66X105 2S-AL-1UL-UG 4 .1591	2	GOMEZ, YVETTE 72 WASHINGTON AVE RUTHERFORD, NJ 72 WASHINGTON AVE	07070	215700 487300 703000	2249600	2249600 00 2249600	548516 548516 1097032	575933 576635 1152568	562400 562400 1124800
53 5	33X105 2S-AL-1UL-UG .0795	2	FERNANDEZ, CARLOS 70 WASHINGTON AVE RUTHERFORD, NJ 70 WASHINGTON AVE	07070	193200 133700 326900	1046080	1046080 00 1046080	255064 255064 510128	267813 268139 535952	261500 261500 523000
53 7	33X105 2S-AL-1UL .0795	2	FEDORKO, JAMES & MOTRJA 84 E VAN NESS AVE RUTHERFORD, NJ 68 WASHINGTON AVE	02700 07070	193200 119800 313000	1001600	1001600 V1 -25000 976600	237969 237968 475937	250175 250488 500663	244200 244200 488400
53 8	33X105 2S-AL-1UL .0795	2	LEVENTHAL, DANIEL H & KATHERINE H 66 WASHINGTON AVE RUTHERFORD, NJ 66 WASHINGTON AVE	07070	193200 279500 472700	1512640	1512640 00 1512640	368825 368824 737649	387259 387732 774991	378200 378200 756400
53 9	40X100 2S-AL-2UL-UG .0918	2	LUECKE, CLIFF 45 ELM STREET RUTHERFORD, NJ 45 ELM STREET	07070	220000 211300 431300	1380160	1380160 00 1380160	336522 336522 673044	353343 353773 707116	345000 345000 690000
53 11	40X100 2S-AL-2UL-UG .0918	2	BATCHELOR, ROLAND L & HELEN M 43 ELM STREET RUTHERFORD, NJ 43 ELM STREET	00672 07070	220000 214600 434600	1390720	1390720 00 1390720	339097 339097 678194	356046 356480 712526	347700 347700 695400
53 12	150X100 2S-AL-AE 13,14,15 .3444	15D	MT. ARARAT BAPTIST CHURCH 27 ELM STREET RUTHERFORD, NJ 27 ELM STREET	07070	*EXEMPT*	00	00 00 00	00 00 00	00 00 00	00 00 00
53 18	25X100 2S-AL-1UL .0574	2	COLEY, KIMINIE & E COLEY-ALFORD 25 ELM ST RUTHERFORD, NJ 25 ELM STREET	07070	184500 127100 311600	997120	997120 00 997120	243126 243126 486252	255278 255590 510868	249300 249300 498600
53 19	50X100 1SF G 2U .1148	2	WESTERVELT, HELEN J. 21 ELM ST RUTHERFORD, NJ 21 ELM STREET	07070	230000 411100 641100	2051520	2051520 00 2051520	500219 500218 1000437	525221 525862 1051083	512900 512900 1025800
53 21	50X100 .1148	2	VLAHOIANNIS, GEORGE & DILLON, ERIN 17 ELM STREET RUTHERFORD, NJ 17 ELM STREET	07070	230000 147500 377500	1208000	1208000 00 1208000	294545 294544 589089	309267 309644 618911	302000 302000 604000
53 23	50X100 2S-F-2UL .1148	2	HANNA, FADY & YASMINE 11 ELM STREET RUTHERFORD, NJ 11 ELM STREET	07070	230000 242500 472500	1512000	1512000 00 1512000	368669 368668 737337	387096 387567 774663	378000 378000 756000
53 25	45X100 2S-F-1UL .1033	2	SLOMIENSKI, MATTHEW KENNETH ETAL 9 ELM STREET RUTHERFORD, NJ 9 ELM STREET	07070	225000 242600 467600	1496320	1496320 00 1496320	364845 364845 729690	383081 383549 766630	374100 374100 748200
53 27	40X100 1.5S-AL-1UL .0918	2	HIRSCH, ZACHARY G ETAL 42 GROVE STREET RUTHERFORD, NJ 42 GROVE ST	07070	220000 208200 428200	1370240	1370240 00 1370240	334103 334103 668206	350803 351231 702034	342600 342600 685200

5728300

18330560

00

25000

18305560

8926517

9379043

9153000

Block No. Lot No. Qualification Account No.	Land Dimensions Building Description Additional Lots Acreage	Prop. Class	Owner's Name Address City State Property Location	Billing Code Zip Code	Land Improvement Exemption Net Total	2025 Property Tax Special Dist	2025 Total Tax Deduction Net Tax	Amt.Billed 2025 1st Q 2nd Q Total	2nd Half 2025 3rd Q 4th Q Total	Preliminary 2026 Tax 1st Q 2nd Q Total
53 29	40X100 1S-AL-1UR-UG .0918	2	SCALA, ANNAMARIA 40 GROVE ST RUTHERFORD, NJ 40 GROVE ST	07070	220000 83000 303000	969600	969600 00	236416 236416	248233 248535	242400 242400
53 30	50X100 1S-AL-1UF .1148	2	HARTMANN, JAMES G. & DONNA M. 32 GROVE ST RUTHERFORD, NJ 32 GROVE ST	00660 07070	230000 105700 335700	1074240	1074240 00	261930 261930	275022 275358	268600 268600
53 32	50X100 2S-AL-1UL-UG .1148	2	SCHERBAN, VITALY & VARVUS, MAIIA 30 GROVE STREET RUTHERFORD, NJ 30 GROVE STREET	07070	230000 314700 544700	1743040	1743040 00	425003 425002	446245 446790	435800 435800
53 34	45X100 2S-AL-1UL-UG .1033	2	UNAL, HASAN & SONGUL OCAI 28 GROVE ST RUTHERFORD, NJ 28 GROVE ST	07070	225000 167400 392400	1255680	1255680 00	306171 306170	321474 321865	313900 313900
53 35.02	30X100 2S-AL-1UL .0689	2	GANDIA, EDMUNDO & MERLA 26 GROVE ST RUTHERFORD, NJ 26 GROVE ST	00660 07070	210000 137400 347400	1111680	1111680 00	271059 271059	284608 284954	277900 277900
53 37	50X100 2S-F-1UL .1148	2	KELLY JR, PATRICK & MARIA 24 GROVE ST RUTHERFORD, NJ 24 GROVE ST	00660 07070	230000 245000 475000	1520000	1520000 00	370619 370619	389144 389618	380000 380000
53 39	50X100 2S-F-2UL-AG .1148	2	KIM, SUNGSOO 20 GROVE ST RUTHERFORD, NJ 20 GROVE ST	07070	230000 272300 502300	1607360	1607360 00	391920 391919	411510 412011	401800 401800
53 41	28.5X100 2S-S-1UL-AG .0654	2	VISWANATHA, KRISHNA C & USHA N 14 GROVE ST RUTHERFORD, NJ 14 GROVE ST	07070	187600 145400 333000	1065600	1065600 00	259824 259823	272810 273143	266400 266400
53 42	21.5X100 2S-AL-1UL-AG .0494	2	SPIRIDONOV, LATCHEZAR & IOANA 12 GROVE ST RUTHERFORD, NJ 12 GROVE ST	07070	181400 164600 346000	1107200	1107200 00	269967 269966	283461 283806	276800 276800
53 43	21.5X100 2S-AL-1UL-AG .0494	2	DOPSON, D'ANGELIQUE GRECCO TRSTE 175 QUAKER CHURCH RD RANDOLPH, NJ 10 GROVE ST	07869	181400 158900 340300	1088960	1088960 00	265519 265519	278791 279131	272200 272200
53 44	28.5X100 2S-AL-1UL-AG .0654	2	MUSAFIRI, AUGUY 8 GROVE ST RUTHERFORD, NJ 8 GROVE ST	07070	187600 171900 359500	1150400	1150400 00	280500 280500	294521 294879	287600 287600
53 45	25X100 2S-CB-2UL .0574	2	GOINGS, JUNE 9 MORSE AVENUE RUTHERFORD, NJ 9 MORSE AVENUE	00660 07070	184500 98700 283200	906240	906240 00	220967 220967	232012 232294	226600 226600
53 46	50X100 1.55-F-1UL .1148	2	THOMAS, GUILLERMO & MONICA 5 MORSE AVE RUTHERFORD, NJ 5 MORSE AVENUE	00660 07070	230000 231200 461200	1475840	1475840 00	359852 359851	377838 378299	369000 369000
53 48	50X100 2S-F-2UL-UG .1148	2	RENUKDAS, NEHA 1 MORSE AVE RUTHERFORD, NJ 1 MORSE AVENUE	07070	230000 299700 529700	1695040	1695040 00	370931 370931	476324 476854	423800 423800

5553400

17770880

00

00

17770880

8581350

9189530

8885600

Block No. Lot No. Qualification Account No.	Land Dimensions Building Description Additional Lots Acreage	Prop. Class	Owner's Name Address City State Property Location	Billing Code Zip Code	Land Improvement Exemption Net Total	2025 Property Tax Special Dist	2025 Total Tax Deduction Net Tax	Amt.Billed 2025 1st Q 2nd Q Total	2nd Half 2025 3rd Q 4th Q Total	Preliminary 2026 Tax 1st Q 2nd Q Total
53 50	75X92 2S-AL-1UL .1584	2	VIANT,ALBERT & SYLVIA 6 GROVE STREET RUTHERFORD,NEW JERSEY 6 GROVE ST	07070	239500 335000 574500	1838400	V1 1838400 -25000 1813400	442004 442004 884008	464409 464983 929392	453400 453400 906800
54 1	25X100 2S-AL-1UL-UG .0574	2	MALARA, APRIL 26 MORSE AVE RUTHERFORD, NJ 26 MORSE AVENUE	00672 07070	184500 126100 310600	993920	993920 00 993920	242346 242346 484692	254459 254769 509228	248500 248500 497000
54 2 LT-P.SKA	40X100IRR 2S-AL-1UL-UG .0000	2	SKVARLA, SUSAN E 24 MORSE AVENUE RUTHERFORD, NJ 24 MORSE AVENUE	07070	220000 109000 329000	1052800	1052800 00 1052800	256703 256702 513405	269533 269862 539395	263200 263200 526400
54 4	35 X 75 2S-AL-1UL-UG .0603	2	SCHERY, BERNADETTE 20 MORSE AVE RUTHERFORD, NJ 20 MORSE AVENUE	07070	185600 154000 339600	1086720	1086720 00 1086720	264973 264973 529946	278217 278557 556774	271700 271700 543400
54 5	50X115 1S-F-1UR .1320	2	UPADHYAY, VISHAL 16 MORSE AVE RUTHERFORD, NJ 16 MORSE AVENUE	07070	233700 239000 472700	1512640	1512640 00 1512640	365860 365859 731719	390224 390697 780921	378200 378200 756400
54 7	50X81 1S-F-1U .0930	2	MCANDREW,JOHN & DEBRA 10 MORSE AVENUE RUTHERFORD NJ 10 MORSE AVENUE	00154 07070	220500 113600 334100	1069120	1069120 00 1069120	260682 260681 521363	273712 274045 547757	267300 267300 534600
54 9	65X73 1S-F-1UR .1089	2	MANTZOURANIS, JOHN 335 CARMITA AVENUE RUTHERFORD, NJ 6 MORSE AVENUE	07070	156400 40000 196400	628480	628480 00 628480	153241 153241 306482	160901 161097 321998	157100 157100 314200
54 10	67X80 2S-AL-1UL .1230	2	LA, QUYET C 7 WOOD ST RUTHERFORD, NJ 7 WOOD STREET	07070	231800 111300 343100	1097920	1097920 00 1097920	267704 267704 535408	281085 281427 562512	274500 274500 549000
54 12	54X90 2S-AL-1UL-UG .1116	2	NOA, DANIEL & ROSE-ANN ELIZABETH 5 WOOD ST RUTHERFORD, NJ 5 WOOD STREET	07070	228600 126400 355000	1136000	1136000 00 1136000	276989 276989 553978	290834 291188 582022	284000 284000 568000
55 1	.041 .0410	15C	BOROUGH OF RUTHERFORD 176 PARK AVE RUTHERFORD, NJ PARK AVE	07070	*EXEMPT*	00	00 00 00	00 00 00	00 00 00	00 00 00
55 2	148X85 2S-B-3A 4 .2888	4A	OP LLC 652 RIVERSIDE AVENUE LYNDHURST, NJ 300 PARK AVENUE	07071	448500 272400 720900	2306880	2306880 00 2306880	562483 562482 1124965	590597 591318 1181915	576700 576700 1153400
55 3	64X83 1S-B-3A .1219	4A	OLDS REALTY CORP., %MARIA DE NIKE P.O. BOX 4062 CLIFTON, NEW JERSEY 290 PARK AVE	07012	332700 229400 562100	1798720	1798720 00 1798720	438579 438578 877157	460501 461062 921563	449700 449700 899400
56 1	33X76 2S-F-1UL .0576	2	SARMIENTO, EVA I. & ESCOBAR,ALBERTO 347 MORTIMER AVENUE RUTHERFORD, NJ 347 MORTIMER AVENUE	00660 07070	211700 135700 347400	1111680	1111680 00 1111680	271059 271059 542118	284608 284954 569562	277900 277900 555800
56 1.01	33X86 2S-F-1UL .0652	2	BUSTAMANTE, ROBERTO & ANA 345 MORTIMER AVE RUTHERFORD NJ 345 MORTIMER AVE	07070	216000 141700 357700	1144640	1144640 00 1144640	279096 279095 558191	293046 293403 586449	286200 286200 572400

5243100

16777920

00

25000

16752920

8163432

8589488

8376800

Block No. Lot No. Qualification Account No.	Land Dimensions Building Description Additional Lots Acreage	Prop. Class	Owner's Name Address City State Property Location	Billing Code Zip Code	Land Improvement Exemption Net Total	2025 Property Tax Special Dist	2025 Total Tax Deduction Net Tax	Amt.Billed 2025 1st Q 2nd Q Total	2nd Half 2025 3rd Q 4th Q Total	Preliminary 2026 Tax 1st Q 2nd Q Total
56 2.01	70X112.75 2.5S-AL-1UL-UG .1812	2	POWER,GREGORY & LORENA GOMEZ- 327 MORTIMER AVE RUTHERFORD, NJ 327 MORTIMER AVE	18436	281400 172700 454100	1453120	1453120 00	354312 354311	372022 372475	363300 363300
56 3	50X138 2S-F-1UL-UG .1584	2	ROJAS, FREDDY & CHRISTINA 325 MORTIMER AVENUE RUTHERFORD, NJ 325 MORTIMER AVE	07070	279800 156900 436700	1397440	1397440 00	340736 340735	357766 358203	349400 349400
56 4	33X100 2S-F-1UL-UG .0758	2	YUKSEL, HIKMET GURAY ETAL 343 MORTIMER AVENUE RUTHERFORD, NJ 343 MORTIMER AVENUE	07070	246500 53500 300000	960000	960000 00	234075 234075	245775 246075	240000 240000
56 4.01	35X100 2S-AL-1UL .0803	2	OZER, ARIF U & ECE 341 MORTIMER AVENUE RUTHERFORD, NJ 341 MORTIMER AVENUE	07070	249300 50700 300000	960000	960000 00	234075 234075	245775 246075	240000 240000
56 5	110X68 2S-B-7U5A .1717	4A	280 PARK AVENUE, LLC 21 EAST PARK PLACE RUTHERFORD, NJ 282 PARK AVENUE	07070	483700 822200 1305900	4178880	4178880 00	1018929 1018928	1069859 1071164	1044700 1044700
56 10	50X82 3S-B-6U2A 11 .0941	4A	AJJ PARK AVENUE LLC % DEMIRDJIAN 257 PURDUE COURT PARAMUS, NJ 280 PARK AVE	07652	302500 191500 494000	1580800	1580800 00	385444 385443	404710 405203	395200 395200
56 12.01	37X109.26 IRR. 2.5S-F-1UL .0000	2	276 FD LLC 308 SAW MILL ROAD LAKE ARIEL, PA 276 PARK AVENUE	18436	251700 76400 328100	1049920	1049920 00	256000 256000	268796 269124	262500 262500
56 14	37X107 1S-B-1A .0909	4A	270 PARK AVE LLC 24 AIDA CT PARSIPPANY,NJ 270 PARK AVE	07054	269100 202400 471500	1508800	1508800 00	367888 367888	386277 386747	377200 377200
56 15	10 X 136 .0312	1	UNKNOWN OWNER UNKNOWN UNKNOWN 329 MORTIMER AVE	00000	9700 0 9700	31040	31040 00	7569 7568	7947 7956	7800 7800
57 1	48X139 2.5S-F-2UL .1532	2	PLUM DOOR REAL ESTATE LLC NJ 110 SCHRAALENBURGH RD HAWORTH,NJ 323 MORTIMER AVE	07641	278700 255500 534200	1709440	1709440 00	416810 416809	437644 438177	427400 427400
57 2	45X139 2.5S-AL-1UL .1436	2	RODRIGUEZ,JAVIER & ELSA M 234 EAGLE ST NO ARLINGTON, NJ 321 MORTIMER AVENUE	07031	276700 348300 625000	2000000	2000000 00	487657 487656	512031 512656	500000 500000
57 2.01	43X114 2.5S-F-2UL .1125	2	CONCEPCION, IVAN JUNIOR ETAL/TRSTES 319 MORTIMER AVE RUTHERFORD, NJ 319 MORTIMER AVENUE	07070	276600 305900 582500	1864000	1864000 00	454496 454496	477213 477795	466000 466000
57 2.02	64X125 IRR 2.5S-F-1UL-UG .0000	2	WINBERRY REALTY PARTNERSHIP 34 NOLL TERRACE CLIFTON, NJ 19 W NEWELL AVE	07013	294900 20100 315000	1008000	1008000 00	245779 245779	258064 258378	252000 252000
57 3	51X115 2.5S-AL-4UL .1346	2	BERRY,GEORGE&MARY LOU & THOMAS 600 LARCH AVE SADDLE BROOK,N.J. 315 MORTIMER AVE	07662	274800 332100 606900	1942080	1942080 00	473534 473534	497203 497809	485500 485500

6763600

21643520

00

00

21643520

10554601

11088919

10822000

Block No. Lot No. Qualification Account No.	Land Dimensions Building Description Additional Lots Acreage	Prop. Class	Owner's Name Address City State Property Location	Billing Code Zip Code	Land Improvement Exemption Net Total	2025 Property Tax Special Dist	2025 Total Tax Deduction Net Tax	Amt.Billed 2025 1st Q 2nd Q Total	2nd Half 2025 3rd Q 4th Q Total	Preliminary 2026 Tax 1st Q 2nd Q Total
57 5.01	50X100 2.5S-F-1UL-UG .1148	2	KELLER, KATHERINE & VAN NESS, JAMES 15 W NEWELL AVE RUTHERFORD, NJ 15 W NEWELL AVE	00660 07070	256500 187900 444400	1422080	1422080 00	346743 346743	364075 364519	355500 355500
57 5.02	37X108 .0917	1	KEARNY FEDERAL SAVINGS BANK 120 PASSAIC AVENUE FAIRFIELD, NJ 260 PARK AVENUE	07004	133200 0 133200	426240	426240 00	155894 155894	57160 57292	106600 106600
57 6	35X60 .0482	1	KEARNY FEDERAL SAVINGS 120 PASSAIC AVENUE FAIRFIELD, NJ 11 WEST NEWELL AVENUE	07004	70000 0 70000	224000	224000 00	81927 81926	30039 30108	56000 56000
57 7	37X122 3S-B-4U2A .1036	4A	268 PARK LLC NJ 68 TRIUMPH COURT EAST RUTHERFORD, NJ 268 PARK AVENUE	07073	281500 437900 719400	2302080	2302080 00	561312 561312	589369 590087	575500 575500
57 9	37X125 .1062	1	KEARNY FEDERAL SAVINGS BANK 120 PASSAIC AVENUE FAIRFIELD, NJ 266 PARK AVENUE	07004	154200 0 154200	493440	493440 00	180472 180472	66171 66325	123400 123400
57 12	37X81 .0688	1	KEARNY FEDERAL SAVINGS BANK 120 PASSAIC AVENUE FAIRFIELD, NJ 258 PARK AVENUE	07004	100000 0 100000	320000	320000 00	117038 117037	42913 43012	80000 80000
57 14	55X125 .1578	4A	KEARNY FED. SAVINGS & LOAN ASSOC. 120 PASSAIC AVENUE FAIRFIELD, NJ 256 PARK AVENUE	07004	225200 12100 237300	759360	759360 00	277691 277691	101871 102107	189800 189800
57 16	87X73 1S-B-1A .1458	4A	KEARNY FEDERAL SAVINGS & LOAN 120 PASSAIC AVENUE FAIRFIELD, NJ 252 PARK AVENUE	07004	205300 100000 305300	976960	976960 00	357355 357354	130973 131278	244200 244200
58 1	50X149 2.5S-F-1UL-UG .1710	2	MINERVINI, MICHAEL 309 MORTIMER AVE RUTHERFORD, NJ 309 MORTIMER AVE	07070	282400 276300 558700	1787840	1787840 00	435926 435926	457715 458273	447000 447000
58 2	75X118 2S-AL-1UL-UG 5 .2032	2	VELLUCCI FAMILY TRUST 81 SHERMAN AVENUE GLEN RIDGE, NJ 305 MORTIMER AVE	07028	289000 230600 519600	1662720	1662720 00	405418 405418	425682 426202	415700 415700
58 3.01	97X101 2.5S-F-1UL-UG .2249	2	MCMAMARA, MATTHEW & JILLIAN 301 MORTIMER AVE RUTHERFORD, NJ 301 MORTIMER AVENUE	07070	293500 263600 557100	1782720	1782720 00	434678 434677	456404 456961	445700 445700
58 3.02	54X102 1S-F-1US-AG .1264	2	BARONE, CHRISTOPHER F ETAL 27 W PARK PL RUTHERFORD, NJ 27 W PARK PLACE	07070	258800 212300 471100	1507520	1507520 00	367576 367576	385949 386419	376900 376900
58 7	60X86 2.5S-F-1UL .1185	2	ZAHORIAN, DENNIS M. & GLORIA J. 16 W. NEWELL AVE RUTHERFORD, N.J. 16 W NEWELL AVE	07070	285800 156300 442100	1414720	1414720 00	344949 344948	362191 362632	353700 353700
58 8	50X85 2.5S-F-1UL-UG .0976	2	SMITH, MICHAEL & JESSICA LYNN APPEL 12 W NEWELL AVE RUTHERFORD, NJ 12 WEST NEWELL AVENUE	07070	273800 135000 408800	1308160	1308160 00	318967 318966	334909 335318	327000 327000

5121200

16387840

00

00

16387840

8771886

7615954

8194000

Block No. Lot No. Qualification Account No.	Land Dimensions Building Description Additional Lots Acreage	Prop. Class	Owner's Name Address City State Property Location	Billing Code Zip Code	Land Improvement Exemption Net Total	2025 Property Tax Special Dist	2025 Total Tax Deduction Net Tax	Amt.Billed 2025 1st Q 2nd Q Total	2nd Half 2025 3rd Q 4th Q Total	Preliminary 2026 Tax 1st Q 2nd Q Total
58 9	40X84 2.5S-F-1UL .0771	2	GOLDSACK, MARK & KERRY ANNE 10 W NEWELL AVENUE RUTHERFORD, NJ 10 W NEWELL AVE	07070	247400 198300 445700	1426240	1426240 00	347758 347757 695515	365140 365585 730725	356600 356600 713200
58 10	.154 2.5S-B-4U6A .1540	4A	MAZZA, JOSEPH P. 286 RIDGE ROAD RUTHERFORD, N.J. 4 W NEWELL AVE	07070	426200 896800 1323000	4233600	4233600 00	1032271 1032271 2064542	1083868 1085190 2169058	1058400 1058400 2116800
58 14	50X122 2.5S-F-1UL-UG .1400	2	SARTI, ANDREW 1 CLARIDGE DRIVE #828 VERONA, NJ 25 W PARK PLACE	07044	261400 238600 500000	1600000	1600000 00	390125 390125 780250	409625 410125 819750	400000 400000 800000
58 15	50X122 2.5S-F-1UL-UG .1400	2	VELKY, TYLER & BADULATO, JENNA 23 W PARK PL RUTHERFORD, NJ 23 W PARK PLACE	07070	261400 193500 454900	1455680	1455680 00	354936 354936 709872	372677 373131 745808	363900 363900 727800
58 16	50X121 2.5S-F-1UL-UG .1389	2	GONZALEZ, JORGE J & JENNIFER E 33 HIGHFIELD LN RUTHERFORD, NJ 21 W PARK PLACE	07070	261200 143100 404300	1293760	1293760 00	309205 309205 618410	337473 337877 675350	323400 323400 646800
58 17	50X121 2.5S-F-1UL-UG .1389	2	LAURENZO, RALPH & SUSAN 11 W. PARK PL RUTHERFORD, N.J. 11 W PARK PLACE	07070 00660	248200 166000 414200	1325440	1325440 00	323180 323179 646359	339334 339747 679081	331400 331400 662800
58 18	50X121 2.5S-F-1UL-UG .1389	2	MARTINEZ, OSCAR A. & LISA R. 9 WEST PARK PL RUTHERFORD, NJ 9 W PARK PLACE	07070 05925	295400 239800 535200	1712640	1712640 00	417590 417590 835180	438463 438997 877460	428200 428200 856400
58 19	63X121 2S-B-1A .1750	4A	JAVA ST LLC 621 EDGEWATER AVENUE RIDGEFIELD, NJ 234 PARK AVE	07657	451500 28500 480000	1536000	1536000 00	374520 374520 749040	393240 393720 786960	384000 384000 768000
59 1	58X159 2.5S-F-1UL-AG .2117	2	GRIGGS, THOMAS G & MARIA P 287 MORTIMER AVE RUTHERFORD, NJ 287 MORTIMER AVE	07070	276500 199600 476100	1523520	1523520 00	371477 371477 742954	390045 390521 780566	380900 380900 761800
59 2	30X161 2.5S-F-2UL .1109	2	MAXWELL, SUSAN 283 MORTIMER AVE RUTHERFORD, NJ 283 MORTIMER AVE	07070	254600 190500 445100	1424320	1424320 00	347290 347289 694579	364648 365093 729741	356100 356100 712200
59 2.01	30X162 2.5S-AL-2UL .1116	2	HERMAN, JAROSLAW & LARISSA 281 MORTIMER AVE. RUTHERFORD NJ 281 MORTIMER AVE	07070	254900 190000 444900	1423680	1423680 00	347134 347133 694267	364484 364929 729413	355900 355900 711800
59 3	60X164 2.5S-AL-1UL .2259	2	275 MORTIMER AVE CO. 275 MORTIMER AVE RUTHERFORD, NJ 275 MORTIMER AVE	07070 00660	279500 370500 650000	2080000	2080000 00	507163 507162 1014325	532513 533162 1065675	520000 520000 1040000
59 4	50X166 AV 2.5S-AL-2UL-UG .1905	2	BURRHUS, JACQUELINE K 267 MORTIMER AVENUE RUTHERFORD, NJ 267 MORTIMER AVE	07070	272200 274700 546900	1750080	1750080 00	426719 426719 853438	448048 448594 896642	437500 437500 875000
59 4.01	50X168 2S-AL-1UL-AG .1928	2	KEROLOUS, MAJID & SHENOUDA, NERMIN 271 MORTIMER AVENUE RUTHERFORD, NJ 271 MORTIMER AVE	07070	272600 348000 620600	1985920	1985920 00	484224 484223 968447	508426 509047 1017473	496500 496500 993000

7740900

24770880

00

00

24770880

12067178

12703702

12385600

Block No. Lot No. Qualification Account No.	Land Dimensions Building Description Additional Lots Acreage	Prop. Class	Owner's Name Address City State Property Location	Billing Code Zip Code	Land Improvement Exemption Net Total	2025 Property Tax Special Dist	2025 Total Tax Deduction Net Tax	Amt.Billed 2025 1st Q 2nd Q Total	2nd Half 2025 3rd Q 4th Q Total	Preliminary 2026 Tax 1st Q 2nd Q Total
59 5	60X112 2S-F-1UL-AG .1543	2	TORSIELLO, M C/O F CAMPBELL 261 MORTIMER AVENUE RUTHERFORD, NJ 07070 261 MORTIMER AVE	07070	264700 261900 526600	1685120	1685120 w1 -25000 1660120	404630 404630 809260	425167 425693 850860	415000 415000 830000
59 6	52X100 2.5S-F-2UL-UG .1194	2	BAGNUOLO, DONALD & VALVENDINE 115 ELLIOTT PLACE RUTHERFORD NJ 07070 59 DONALDSON AVE	05925 07070	271000 139000 410000	1312000	1312000 00 1312000	319903 319902 639805	335893 336302 672195	328000 328000 656000
59 7	60X100 2.5S-F-2UL-UG .1377	2	GUGLIELMO, CHRISTOPHER ETAL 55 DONALDSON AVENUE RUTHERFORD, NJ 07070 55 DONALDSON AVENUE	07070	275000 270300 545300	1744960	1744960 00 1744960	425471 425470 850941	446737 447282 894019	436200 436200 872400
59 8	50X160 2S-F-1UL-UG .1837	2	DAVIS, ADAM MATTHEW CORBIN ETAL 51 DONALDSON AVE RUTHERFORD, NJ 07070 51 DONALDSON AVE	07070	285000 270900 555900	1778880	1778880 00 1778880	433741 433741 867482	455421 455977 911398	444700 444700 889400
59 9	43X249 2.5S-F-1UL-UG .2458	2	BROZYNA, MAREK & MARTA 47 DONALDSON AVE RUTHERFORD, NJ 07070 47 DONALDSON AVE	07070	298500 223000 *PARTIAL* 521500	1668800	1668800 00 1668800	406901 406900 813801	427239 427760 854999	417200 417200 834400
59 10	50 X 301 2.5S-F-2UL-UG .3455	2	SEAMAN JR, WAYNE ETAL 43 DONALDSON AVE RUTHERFORD, NJ 07070 43 DONALDSON AVE	07070	304200 387300 691500	2212800	2212800 00 2212800	539543 539543 1079086	566512 567202 1133714	553200 553200 1106400
59 11	50X305 2.5S-F-1UL-UG .3501	2	FINELLI, ROBERT & PATRICIA 39 DONALDSON AVE RUTHERFORD, NJ 07070 39 DONALDSON AVE	00660 07070	321300 338000 659300	2109760	2109760 00 2109760	514419 514419 1028838	540132 540790 1080922	527400 527400 1054800
59 13.01	50X309 IRR (.36 AC) 2.5S-AL-2UL .0000	2	MINDEVSKA, NIKOLCE & VALENTINA 35 DONALDSON AVE RUTHERFORD, NJ 07070 35 DONALDSON AVE	07070	270000 652900 922900	2953280	2953280 00 2953280	720093 720093 1440186	756086 757008 1513094	738300 738300 1476600
59 13.02	50X312 IRR (.42 AC) 2 .0000	2	PELLAGATTI, JOSEPH & NAN ZHAO 33 DONALSON AVENUE RUTHERFORD, NJ 07070 33 DONALDSON AVE	07070	331600 661200 992800	3176960	3176960 00 3176960	774633 774632 1549265	813351 814344 1627695	794200 794200 1588400
59 14	50X123 2.5S-F-2UL-UG .1412	2	MENA, JOSE MARTIN 27 DONALDSON AVE RUTHERFORD, NJ 07070 27 DONALDSON AVE	00660 07070	262000 226000 488000	1561600	1561600 00 1561600	376861 376861 753722	403695 404183 807878	390400 390400 780800
59 15	50X123 2.5S-AL-2UL-UG .1412	2	PATEL, RIDDHI T & TARANG G 23 DONALDSON AVE RUTHERFORD, NJ 07070 23 DONALDSON AVENUE	07070	262000 170100 432100	1382720	1382720 00 1382720	337146 337146 674292	353998 354430 708428	345700 345700 691400
59 16	40X121 2.5S-AL-2UL .1111	2	GENTILE, DENNIS M & SANDRA 19 DONALDSON AVE RUTHERFORD, NJ 07070 19 DONALDSON AVE	05925 07070	254700 179000 433700	1387840	1387840 00 1387840	338395 338394 676789	355309 355742 711051	347000 347000 694000
59 17	121X158 1.5S-B-AE .4389	15C	BOROUGH OF RUTHERFORD 176 PARK AVENUE RUTHERFORD, NEW JERSEY 07070 184 PARK AVE	07070	*EXEMPT*	00	00 00 00	00 00 00	00 00 00	00 00 00
59 22	72X100 1S-B-A .1653	4A	153 WOOD STREET LLC C/O R TRAVELLIN 153 WOOD STREET RUTHERFORD, NJ 07070 224 PARK AVE	07070	370000 5000 375000	1200000	1200000 00 1200000	292594 292594 585188	307219 307593 614812	300000 300000 600000

7554600

24174720

00

25000

24149720

11768655

12381065

12074600

Block No. Lot No. Qualification Account No.	Land Dimensions Building Description Additional Lots Acreage	Prop. Class	Owner's Name Address City State Property Location	Billing Code Zip Code	Land Improvement Exemption Net Total	2025 Property Tax Special Dist	2025 Total Tax Deduction Net Tax	Amt.Billed 2025 1st Q 2nd Q Total	2nd Half 2025 3rd Q 4th Q Total	Preliminary 2026 Tax 1st Q 2nd Q Total
59 24	129X183 .53 AC 1S-CB-2A .5300	4A	DANIEL G KAMIN RUTHERFD LLC P O BOX 1159 DEERFIELD, IL 208 PARK AVE	60015	1324900 775100 2100000	6720000	6720000 00 6720000	1638525 1638525 3277050	1720425 1722525 3442950	1680000 1680000 3360000
59 24.01	.218 1S-CB-2A .2180	4A	190 PARK, LLC 395 FERONIA WAY RUTHERFORD, NJ 190 PARK AVENUE	07070	449000 351000 800000	2560000	2560000 00 2560000	624200 624200 1248400	655400 656200 1311600	640000 640000 1280000
59 24.02	47X223 3S-B-10U2A .2406	4A	HORIZON NBR LLC 265 KNOX AVE CLIFFSIDE PARK, NJ 200 PARK AVENUE	07010	460800 651800 1112600	3560320	3560320 00 3560320	868107 868106 1736213	911497 912610 1824107	890100 890100 1780200
59 25	50X185 2.5S-S-1UL-UG .2124	2	CLARK, RICHARD J. JR. & CONSTANCE 26 W PARK PLACE RUTHERFORD NJ 26 W PARK PLACE	07070	262100 261100 523200	1674240	1674240 00 1674240	408227 408227 816454	428632 429154 857786	418600 418600 837200
59 26	50X138 2.5S-AL-2UL-UG .1584	2	24 W PARK PLACE CO. 24 W PARK PLACE RUTHERFORD, NJ 24 W PARK PLACE	07070	251500 251100 502600	1608320	1608320 00 1608320	392154 392154 784308	411755 412257 824012	402100 402100 804200
59 27	50X134 2.5S-S-1UL .1538	2	PARILLO, MICHAEL & PATRICIA DOUGHERTY 20 WEST PARK PL RUTHERFORD, NJ 20 W PARK PLACE	00660 07070	250600 253500 504100	1613120	1613120 00 1613120	393324 393324 786648	412984 413488 826472	403300 403300 806600
59 28	50X132 2.5S-AL-1UL-UG .1515	2	CARTWRIGHT, ROBERT & MARY EVELYN 16 W PARK PL RUTHERFORD, NJ 16 W PARK PLACE	07070	250200 267900 518100	1657920	1657920 00 1657920	404248 404247 808495	424454 424971 849425	414500 414500 829000
59 29	62X103 2.5S-AL-1UL-UG .1466	2	ROMA, AUUSTIN & LAUREN 12 W PARK PL RUTHERFORD, NJ 12 WEST PARK PLACE	07070	249200 188400 437600	1400320	1400320 00 1400320	284792 284791 569583	415150 415587 830737	350100 350100 700200
60 1	100X100 IRR 2.5S-AL-1UL-UG .0000	2	OGALDEZ, AILEEN R & ERIC R 60 DONALDSON AVE RUTHERFORD, NJ 60 DONALDSON AVENUE	07070	300000 420000 720000	2304000	2304000 00 2304000	561780 561780 1123560	589860 590580 1180440	576000 576000 1152000
60 2	50X100 2.5S-F-1UL-UG .1148	2	NOWOSLAWSKI, MICHAEL & DIANA M. 56 DONALDSON AVENUE RUTHERFORD NJ 56 DONALDSON AVE	01175 07070	270000 130000 400000	1280000	1280000 00 1280000	312100 312100 624200	327700 328100 655800	320000 320000 640000
60 4	50X160 2.5S-F-2UL .1837	2	RISHI, AJAY KUMAR & PRASHNA P 58 LINCOLN AVENUE RUTHERFORD, NJ 52 DONALDSON AVENUE	07070	285000 147500 432500	1384000	1384000 00 1384000	337459 337458 674917	354326 354757 709083	346000 346000 692000
60 5	50X160 2.5S-F-1UL-UG .1837	2	GATOR53 LLC NJ 50 DONALDSON AVE RUTHERFORD, NJ 50 DONALDSON AVENUE	07070	285000 206000 491000	1571200	1571200 00 1571200	383103 383103 766206	402252 402742 804994	392800 392800 785600
60 6	50X160 2.5S-F-1UL .1837	2	MILLINGTON, COLLIN J & SHAYNE A 44 DONALDSON AVENUE RUTHERFORD, NJ 44 DONALDSON AVENUE	07070	285000 444400 729400	2334080	2334080 00 2334080	569115 569114 1138229	597561 598290 1195851	583500 583500 1167000
60 7	50X160 2.5S-AL-1UL-UG .1837	2	LASSALLE, CHRISTIANE 42 DONALDSON AVENUE RUTHERFORD NJ 42 DONALDSON AVENUE	07070	285000 210000 495000	1584000	1584000 00 1584000	386224 386224 772448	405529 406023 811552	396000 396000 792000

9766100

31251520

00

00

31251520

15126711

16124809

15626000

Block No. Lot No. Qualification Account No.	Land Dimensions Building Description Additional Lots Acreage	Prop. Class	Owner's Name Address City State Property Location	Billing Code Zip Code	Land Improvement Exemption Net Total	2025 Property Tax Special Dist	2025 Total Tax Deduction Net Tax	Amt.Billed 2025 1st Q 2nd Q Total	2nd Half 2025 3rd Q 4th Q Total	Preliminary 2026 Tax 1st Q 2nd Q Total
60 8	50X160 2.5S-F-1UL .1837	2	MINERVINI, VINCENT & MARISA 38 DONALDSON AVE RUTHERFORD, NJ 38 DONALDSON AVE	07070	285000 211800 496800	1589760	1589760 00	387629 387628	407003 407500	397400 397400
60 9	50X160 2.5S-AL-1UL-UG .1837	2	WHITMAN, WILLIAM MARK 34 DONALDSON AVE. RUTHERFORD, NJ 34 DONALDSON AVE	00672 07070	285000 214100 499100	1597120	1597120 00	389423 389423	408888 409386	399300 399300
60 10.01	50X160 2S-AL-2UL-AG .1837	2	SEO, JASON & SARAH J 30 DONALDSON AVENUE RUTHERFORD, NJ 30 DONALDSON AVENUE	07070	285000 445400 730400	2337280	2337280 00	569895 569894	598381 599110	584300 584300
60 11	55X160 2.5S-F-2UL-UG .2020	2	NOVAK, BARBARA A & BRYAN G CANNIFF 24 DONALDSON AVE RUTHERFORD, NJ 24 DONALDSON AVE	07070	289000 262000 551000	1763200	1763200 00	429918 429918	451407 451957	440800 440800
60 11.01	2.5S-B-2UL-UG .0000	2	RUSEK, MICHAEL & LISA 22 DONALDSON AVENUE RUTHERFORD, NJ 22 DONALDSON AVENUE	07070	252900 233800 486700	1557440	1557440 00	379748 379748	398729 399215	389400 389400
60 12.03	75.76 X 160 .2783	15C	BOROUGH OF RUTHERFORD 18 DONALDSON AVE RUTHERFORD, N.J. 18 DONALDSON AVE	07070	*EXEMPT*	00	00 00 00	00 00 00	00 00 00	00 00 00
60 12.04	100 X 160 1S-B-AE .3673	15D	LIVING GOSPEL BAPTIST CHURCH 23 W. PASSAIC AVE. RUTHERFORD, NJ 23 W PASSAIC AVE	07070	*EXEMPT*	00	00 00 00	00 00 00	00 00 00	00 00 00
60 13.01	.697 2S-B-AE .6970	15C	BOROUGH OF RUTHERFORD 176 PARK AVENUE RUTHERFORD, NJ 176 PARK AVE	07070	*EXEMPT*	00	00 00 00	00 00 00	00 00 00	00 00 00
60 13.02	.503 1S-B-AE .5030	15C	UNITED STATES OF AMERICA 156 PARK AVE RUTHERFORD, NJ 156 PARK AVE	07070	*EXEMPT*	00	00 00 00	00 00 00	00 00 00	00 00 00
60 14	145X160 2S-B-1UL-UG .5326	2	BORAL, JANINA 69 W PASSAIC AVE RUTHERFORD NJ 69 W PASSAIC AVE	07070	383400 489200 872600	2792320	2792320 00	680847 680846	714877 715750	698100 698100
60 15	70X160 2S-F-1UL-UG .2571	2	ZATZMAN, DAVID R & LORETTA A TRSTES 61 W PASSAIC AVE RUTHERFORD, NJ 61 W PASSAIC AVE	07070	284400 323600 608000	1945600	1945600 00	474392 474392	498104 498712	486400 486400
60 16	65X160 2.5S-AL-1UL-UG .2388	2	FORTE, MARK & LAARNI 55 W PASSAIC AVE RUTHERFORD, NJ 55 W PASSAIC AVE	07070	280800 363500 644300	2061760	2061760 00	502715 502715	527843 528487	515400 515400
60 17.01	50X160 2.5S-F-1UL .1837	2	MORANO, CHARLES P & ALYSSA 49 WEST PASSAIC AVENUE RUTHERFORD, NJ 49 W PASSAIC AVE	07070	270000 239200 509200	1629440	1629440 00	397304 397303	417162 417671	407400 407400
60 17.02	70X160 1.5S-B-1UF-AG .2571	2	LEE, JUNG A 45 WEST PASSAIC AVENUE RUTHERFORD, NJ 45 WEST PASSAIC AVENUE	02640 07070	284400 245100 529500	1694400	1694400 00	413143 413142	433793 434322	423600 423600

5927600

18968320

00

00

18968320

9250023

9718297

9484200

Block No. Lot No. Qualification Account No.	Land Dimensions Building Description Additional Lots Acreage	Prop. Class	Owner's Name Address City State Property Location	Billing Code Zip Code	Land Improvement Exemption Net Total	2025 Property Tax Special Dist	2025 Total Tax Deduction Net Tax	Amt.Billed 2025 1st Q 2nd Q Total	2nd Half 2025 3rd Q 4th Q Total	Preliminary 2026 Tax 1st Q 2nd Q Total
60 18.02	70X160 1S-B-1UR-AG .2571	2	RAJVAIDYA, NAISHADH & REKHA 39 WEST-PASSAIC AVE. RUTHERFORD, N.J. 39 W PASSAIC AVE	00154 07070	284400 248800 533200	1706240	1706240 00	416030 416029 832059	436824 437357 874181	426600 426600 853200
60 20	99X160 2.5S-S-1UL-UG .3636	15F	COMPREHENSIVE BEH HEALTHCARE INC 25 E SALEM ST HACKENSACK, NJ 33 WEST PASSAIC AVENUE	07601	*EXEMPT*	00	00 00 00	00 00 00	00 00 00	00 00 00
60 21	56X160 2.5S-F-2UL-UG .2057	15C	BOROUGH OF RUTHERFORD 176 PARK AVENUE RUTHERFORD, NJ 17 W PASSAIC AVE	07072	*EXEMPT*	00	00 00 00	00 00 00	00 00 00	00 00 00
61 1	122X143 2S-AL-AE .4005	15D	COMMUNITY OF GOD'S LOVE, INC. 70 WEST PASSAIC AVE. RUTHERFORD NJ 70 W PASSAIC AVE	07070	*EXEMPT*	00	00 00 00	00 00 00	00 00 00	00 00 00
61 1.01	45X121 2S-F-1UL .1250	2	SCARPACI, ANTONINO & VICTORIA A 209 MORTIMER AVENUE RUTHERFORD, NJ 209 MORTIMER AVE	07070	268100 286200 554300	1773760	1773760 00	432493 432492 864985	454111 454664 908775	443400 443400 886800
61 4	140X160 1S-B-AE .5142	15D	RUTHERFORD METHODIST CHURCH 60 WEST PASSAIC AVENUE RUTHERFORD, NJ 60 W PASSAIC AVE	07070	*EXEMPT*	00	00 00 00	00 00 00	00 00 00	00 00 00
61 7.02	75X144 2S-B-1UL-UG .2479	2	ARTIME, MARIA I 40 W PASSAIC AVE RUTHERFORD, NJ 40 W PASSAIC AVE	00660 07070	278100 304000 582100	1862720	1862720 00	454184 454183 908367	476886 477467 954353	465700 465700 931400
61 7.03	75X144 1S-AL-1U2-AG .2479	2	GIANNUZZI, ROSANNE & RIZZO, LINDA 832 BLOOMFIELD ST HOBOKEN, NJ 48 WEST PASSAIC AVENUE	07030	278100 302000 580100	1856320 v1	1856320 -25000	446373 446373 892746	468997 469577 938574	457800 457800 915600
61 10	64X144 2.5S-AL-1UL .2116	2	36 W PASSAIC AVE CO. 36 W PASSAIC AVE RUTHERFORD, NJ 36 W PASSAIC AVE	07070	271000 221700 492700	1576640	1576640 00	384430 384429 768859	403644 404137 807781	394200 394200 788400
61 11	64X144 2S-AL-2UL-UG .2116	2	TRIANA, MONICA & CARLOS 30 W PASSAIC AVENUE RUTHERFORD, NJ 30 W PASSAIC AVE	07070	253000 307500 560500	1793600	1793600 00	437331 437330 874661	459190 459749 918939	448400 448400 896800
61 12	50X121 2S-AL-1UL .1389	2	JACKSON, R C & J S 201 MORTIMER AVE RUTHERFORD NJ 201 MORTIMER AVE	07070	271000 129000 400000	1280000 v1	1280000 -25000	305850 305850 611700	321450 321850 643300	313800 313800 627600
61 12.01	50X121 2S-AL-1UL-UG .1389	2	BOMAN, SEAN & PATRICIA BOMAN 205 MORTIMER AVE RUTHERFORD, NJ 205 MORTIMER AVE	07070	271000 181500 452500	1448000	1448000 00	353064 353063 706127	370711 371162 741873	362000 362000 724000
61 15	40X128 2S-F-2UL-UG .1175	2	BEST, KUMAR J 69 ELLIOTT PL RUTHERFORD, NJ 69 ELLIOTT PLACE	07070	280600 111400 392000	1254400	1254400 00	305858 305858 611716	321146 321538 642684	313600 313600 627200
61 16	70X128 .2057	2	MIKHAIEL, MAGDY (ETAL) 63 ELLIOTT PLACE RUTHERFORD, NJ 63 ELLIOTT PLACE	07070	299800 420300 720100	2304320	2304320 00	561858 561858 1123716	589942 590662 1180604	576100 576100 1152200

5267500

16856000

00

50000

16806000

8194936

8611064

8403200

Block No. Lot No. Qualification Account No.	Land Dimensions Building Description Additional Lots Acreage	Prop. Class	Owner's Name Address City State Property Location	Billing Code Zip Code	Land Improvement Exemption Net Total	2025 Property Tax Special Dist	2025 Total Tax Deduction Net Tax	Amt.Billed 2025 1st Q 2nd Q Total	2nd Half 2025 3rd Q 4th Q Total	Preliminary 2026 Tax 1st Q 2nd Q Total
61 16.01	60X135 2S-S-1UL-UG .1860	2	BLAUROCK, G. & SOSHENSKY, L. 57 ELLIOTT PL RUTHERFORD NJ 57 ELLIOTT PLACE	08150 07070	295500 174500 470000	1504000	1504000 00	366718 366717	385048 385517	376000 376000
61 18.01	2.5S-F-1UL-UG .0000	2	KREISINGER, PAUL D&DEBRA M LESNICK 51 ELLIOTT PL RUTHERFORD, NJ 51 ELLIOTT PL	07070	327100 331100 658200	2106240	2106240 00	513561 513560	539231 539888	526600 526600
61 21	72X150 2.5S-AL-1UL-UG .2479	2	SAVINO, GEORGE O. & JANE 178 HOME AVENUE RUTHERFORD NJ 178 HOME AVE	07070	289000 303000 592000	1894400	1894400 00	461908 461908	484996 485588	473600 473600
61 23	72X150 2S-AL-1UL-UG .2479	2	MCCARTNEY, LISA M & CURRO, MATTHEW 174 HOME AVE RUTHERFORD, NJ 174 HOME AVENUE	07070	289000 242300 531300	1700160	1700160 00	414547 414547	435268 435798	425000 425000
62 1	4.585 3S-B-AE 4.5850	15A	BOARD OF EDUCATION ELLIOTT PLACE & MORTIMER RUTHERFORD, NJ 60 ELLIOTT PLACE	07070	*EXEMPT*	00	00 00 00	00 00 00	00 00 00	00 00 00
62 2	50 X 150 2S-F-1UL-UG .1722	2	SCHMIDT, BRUCE 168 HOME AVE RUTHERFORD, NJ 168 HOME AVE	00660 07070	272500 114400 386900	1238080	1238080 00	301879 301879	316968 317354	309500 309500
62 2.01	50X150 2S-F-1UL .1722	2	HAYCOX, ANDREW & O'CONNOR, MAUREEN 164 HOME AVE RUTHERFORD, NJ 164 HOME AVE	07070	272500 227000 499500	1598400	1598400 00	389735 389735	409216 409714	399600 399600
62 2.03	318X150 1.0950	15A	BOARD OF EDUCATION HOME AVENUE RUTHERFORD, NJ 126 HOME AVE	07070	*EXEMPT*	00	00 00 00	00 00 00	00 00 00	00 00 00
62 3	50X150 2S-F-1UL-UG .1722	2	JAROSINSKI, MAREK Z & BARBARA W 160 HOME AVE RUTHERFORD NJ 160 HOME AVE	07070	272500 122300 394800	1263360	1263360 00	308043 308043	323440 323834	315800 315800
62 4	50X150 2S-AL-1UL-UG .1722	2	STUFFLE, PATRICK J. & LISA M. 156 HOME AVE RUTHERFORD, NJ 156 HOME AVE	00672 07070	272500 160800 433300	1386560	1386560 00	338083 338082	354981 355414	346600 346600
64 1	61X100 2.5S-BAL-1UL-UG .1400	2	PALUS, ANNE SOPHIE & FOREST, XAVIER 135 MAPLE ST RUTHERFORD, NJ 135 MAPLE ST	07070	285500 278000 563500	1803200	1803200 00	439671 439671	461648 462210	450800 450800
64 2	50X100 2.5S-S-1UL-UG .1148	2	ARMACOST, TIMOTHY M & WENDY A 129 MAPLE ST RUTHERFORD, NJ 129 MAPLE ST	07070	280000 256400 536400	1716480	1716480 00	418526 418526	439446 439982	429100 429100
64 3	50X125 2S-BAL-1UL-UG .1435	2	KLAPPER, PENINA & WILLIAM B 125 MAPLE STREET RUTHERFORD, NJ 125 MAPLE STREET	07070	286300 292200 578500	1851200	1851200 00	451375 451375	473936 474514	462800 462800
64 4	50X100 2S-F-1UL-UG .1148	2	121 MAPLE STREET LLC 3873 NETHERLEE WAY WELLINGTON, FL 121 MAPLE STREET	33449	280000 150000 430000	1376000	1376000 00	335508 335507	352278 352707	344000 344000

6074400

19438080

00

00

19438080

9479104

9958976

9718800

Block No. Lot No. Qualification Account No.	Land Dimensions Building Description Additional Lots Acreage	Prop. Class	Owner's Name Address City State Property Location	Billing Code Zip Code	Land Improvement Exemption Net Total	2025 Property Tax Special Dist	2025 Total Tax Deduction Net Tax	Amt.Billed 2025 1st Q 2nd Q Total	2nd Half 2025 3rd Q 4th Q Total	Preliminary 2026 Tax 1st Q 2nd Q Total
64 5	50X100 2S-AL-1UL-UG .1148	2	MARULLO, CHARLES & THERESA 119 MAPLE STREET RUTHERFORD NJ 119 MAPLE STREET	07070	280000 109600 389600	1246720	1246720 W1 -25000 1221720	297736 297735 595471	312930 313319 626249	305400 305400 610800
64 6	50X100 2S-F-1UL-UG .1148	2	BABA, LINDA 115 MAPLE ST RUTHERFORD, NJ 115 MAPLE ST	07070	280000 137500 417500	1336000	1336000 00 1336000	325755 325754 651509	342037 342454 684491	334000 334000 668000
64 7	50X100 2S-BF-1UL-UG .1148	2	CAREY, MICHAEL G & TRACEY A 111 MAPLE ST RUTHERFORD, NJ 111 MAPLE ST	00154 07070	280000 249400 529400	1694080	1694080 00 1694080	413065 413064 826129	433711 434240 867951	423500 423500 847000
64 8	50X100 2S-AL-1UL-UG .1148	2	SMITH, JOHN A III & CAROL-LEE T. 107 MAPLE ST RUTHERFORD, NJ 107 MAPLE ST	00660 07070	280000 150000 430000	1376000	1376000 V1 -25000 1351000	329258 329257 658515	346028 346457 692485	337800 337800 675600
64 9	50X100 2S-BF-1UL-UG .1148	2	OLSZAK, KYLE 103 MAPLE ST RUTHERFORD, NJ 103 MAPLE ST	07070	280000 171900 451900	1446080	1446080 00 1446080	352595 352595 705190	370219 370671 740890	361500 361500 723000
64 10	50X100 2S-B-1UL-UG .1148	2	SULLIVAN, BRIAN & LAUREN 99 MAPLE STREET RUTHERFORD, NJ 99 MAPLE ST	07070	280000 126800 406800	1301760	1301760 00 1301760	317406 317406 634812	333271 333677 666948	325400 325400 650800
64 10.01	55X100 2S-S-1UL .1263	2	LEE, JAE J 95 MAPLE STREET RUTHERFORD, NJ 95 MAPLE STREET	07070	282500 243000 525500	1681600	1681600 00 1681600	410022 410021 820043	430516 431041 861557	420400 420400 840800
64 12	45X100 2S-F-1UL-UG .1033	2	FITZGERALD, EMILY ETAL 91 MAPLE STREET RUTHERFORD, NJ 91 MAPLE STREET	07070	273000 127000 400000	1280000	1280000 00 1280000	312100 312100 624200	327700 328100 655800	320000 320000 640000
64 13	50X100 2S-AL-1UL-UG .1148	2	MOERS, JOHN J & DITA MOERS STROUHAL 87 MAPLE STREET RUTHERFORD, NJ 87 MAPLE STREET	07070	280000 370000 650000	2080000	2080000 00 2080000	507163 507162 1014325	532513 533162 1065675	520000 520000 1040000
64 14	50X100 2S-B-1UL-UG .1148	2	SCHILLER, BRAD (ETALS) 66 MARSHALL STREET #3 BROOKLINE, MA 83 MAPLE ST	02445	280000 242000 522000	1670400	1670400 00 1670400	407291 407290 814581	427649 428170 855819	417600 417600 835200
64 15	50X100 2S-F-1UL-UG .1148	2	NOTH, KENNY & KATHRYN DULING 79 MAPLE ST RUTHERFORD, NJ 79 MAPLE ST	07070	280000 159300 439300	1405760	1405760 00 1405760	342764 342764 685528	359897 360335 720232	351400 351400 702800
64 16.01	50 X 100 1S-AL-1UZ-AG .1148	2	CUOZZO, JAMES & RACHAEL 75 MAPLE STREET RUTHERFORD, NEW JERSEY 75 MAPLE ST	07070	280000 247900 527900	1689280	1689280 00 1689280	411894 411894 823788	432482 433010 865492	422300 422300 844600
64 16.02	50 X 100 1S-F-1UZ-AG .1148	2	KAKADIYA, LABHUBHAI & HANSABEN 77 MAPLE STREET RUTHERFORD, NJ 77 MAPLE STREET	07070	280000 195000 475000	1520000	1520000 00 1520000	370619 370619 741238	389144 389618 778762	380000 380000 760000
64 18	50X142 2S-F-1UL .1630	15D	R.C. ARCHDIOCESE OF NEWARK 171 CLIFTON AVE. POB.9500 NEWARK, NEW JERSEY 87 UNION AVE	07104	*EXEMPT*	00	00 00 00	00 00 00	00 00 00	00 00 00

6164900

19727680

00

50000

19677680

9595329

10082351

9838600

Block No. Lot No. Qualification Account No.	Land Dimensions Building Description Additional Lots Acreage	Prop. Class	Owner's Name Address City State Property Location	Billing Code Zip Code	Land Improvement Exemption Net Total	2025 Property Tax Special Dist	2025 Total Tax Deduction Net Tax	Amt.Billed 2025 1st Q 2nd Q Total	2nd Half 2025 3rd Q 4th Q Total	Preliminary 2026 Tax 1st Q 2nd Q Total
64 19	100X127 4S-BCB-AE 20 .2916	15D	R.C. ARCHDIOCESE OF NEWARK 171 CLIFTON AVE POB 9500 NEWARK, N.J. 58 HOME AVE	07104	*EXEMPT*	00	00 00 00	00 00 00	00 00 00	00 00 00
64 21	.137 2S-F-1UL-UG .1370	15D	R.C. ARCHDIOCESE OF NEWARK 171 CLIFTON AVE POB 9500 NEWARK, N.J. 64 HOME AVE	07104	*EXEMPT*	00	00 00 00	00 00 00	00 00 00	00 00 00
64 22	45X150 2S-AL-2UL .1550	2	MICCIULLI, JOHN & ALEXA 66 HOME AVE RUTHERFORD, NJ 66 HOME AVE	07070	268800 236300 505100	1616320	1616320 00 1616320	313583 313582 627165	494325 494830 989155	404100 404100 808200
64 23	.223 1S-S-AE .2230	15D	ABUNDANT GRACE CHRISTN CHURCH 70 HOME AVE RUTHERFORD, NJ 70 HOME AVE	07070	*EXEMPT*	00	00 00 00	00 00 00	00 00 00	00 00 00
64 24	60X150 2.5S-AL-2UL .2066	2	GRODZKI, ROMAN & AGINESZKA 78 HOME AVENUE RUTHERFORD, NJ 78 HOME AVE	07070	280000 315700 595700	1906240	1906240 00 1906240	464795 464795 929590	488027 488623 976650	476600 476600 953200
64 25	50X150 2S-AL-2UL-UG .1722	2	CONDE, LUIS & MARIA TERESA 82 HOME AVE RUTHERFORD, N.J. 82 HOME AVE	00660 07070	272500 388700 661200	2115840	2115840 00 2115840	515902 515901 1031803	541688 542349 1084037	529000 529000 1058000
64 26	50X150 2S-AL-1UL-UG .1722	2	NINO, GUSTAVO & CLAUDIA 86 HOME AVE RUTHERFORD, NJ 86 HOME AVE	07070	272500 165400 437900	1401280	1401280 00 1401280	341672 341671 683343	358750 359187 717937	350300 350300 700600
64 27	50X150 2S-AL-1UL .1722	2	ESCOLIN, ANTHONY & MARIA 90 HOME AVE RUTHERFORD, NJ 90 HOME AVE	07070	272500 172100 444600	1422720	1422720 00 1422720	346900 346899 693799	364238 364683 728921	355700 355700 711400
64 28	50X150 2S-F-1UL-UG .1722	2	GRIFFO, PAUL & MARIE 94 HOME AVE RUTHERFORD NJ 94 HOME AVE	07070	272500 152800 425300	1360960	1360960 00 1360960	331841 331840 663681	348427 348852 697279	340200 340200 680400
64 29	60X150 2.5S-AL-AE .2066	15D	ST MARY'S R.C. CHURCH 98 HOME AVE RUTHERFORD, NJ 98 HOME AVE	07070	*EXEMPT*	00	00 00 00	00 00 00	00 00 00	00 00 00
64 30	50X150 2S-F-1UL-UG .1722	2	MCLOUGHLIN, JILL 102 HOME AVE RUTHERFORD, NJ 102 HOME AVE	07070	272500 237100 509600	1630720	1630720 00 1630720	397616 397615 795231	417490 417999 835489	407700 407700 815400
64 31	50X150 2S-F-1UL .1722	2	SILVER, ALEXIA & KWAK, VICTOR 108 HOME AVE RUTHERFORD, NJ 108 HOME AVE	07070	272500 363500 636000	2035200	2035200 00 2035200	496239 496239 992478	521043 521679 1042722	508800 508800 1017600
64 32	50X125 2.5S-F-2UL-UG .1435	2	LANDOLFI, MICHAEL 112 HOME AVENUE RUTHERFORD, NJ 112 HOME AVENUE	01175 07070	266300 187200 453500	1451200	1451200 00 1451200	353844 353843 707687	371530 371983 743513	362800 362800 725600
64 33	50X150 2S-F-2UL-UG .1722	2	VANATTA, RICHARD M & PATRICIA 116 HOME AVENUE RUTHERFORD, NJ 116 HOME AVE	07070	136300 158000 294300	941760	941760 00 941760	229628 229627 459255	241106 241399 482505	235400 235400 470800

4963200

15882240

00

00

15882240

7584032

8298208

7941200

Block No. Lot No. Qualification Account No.	Land Dimensions Building Description Additional Lots Acreage	Prop. Class	Owner's Name Address City State Property Location	Billing Code Zip Code	Land Improvement Exemption Net Total	2025 Property Tax Special Dist	2025 Total Tax Deduction Net Tax	Amt.Billed 2025 1st Q 2nd Q Total	2nd Half 2025 3rd Q 4th Q Total	Preliminary 2026 Tax 1st Q 2nd Q Total
64 33 X	.0000	15F	VANATTA, RICHARD M & PATRICIA 116 HOME AVENUE RUTHERFORD, NJ 116 HOME AVE	07070	*EXEMPT*	00	00 00 00	00 00 00	00 00 00	00 00 00
64 34	57X150 2.5S-AL-3UL .1963	2	MONTAN, MADELIN A (GUZMAN) 120 HOME AVE RUTHERFORD, NJ 120 HOME AVE	07070	277800 223100 500900	1602880	1602880 00 1602880	390828 390827 781655	410362 410863 821225	400700 400700 801400
66 1	50X100 2S-AL-1UL-UG .1148	2	BORKOWSKI, DANIEL & GUAN, YA XIN 63 WASHINGTON AVE RUTHERFORD, NJ 63 WASHINGTON AVE	07070	207000 152100 359100	1149120	1149120 00 1149120	280188 280188 560376	294193 294551 588744	287300 287300 574600
66 3	50X100 2S-F-1UL-UG .1148	2	LUIS CASIANO & MARIEMIR VIRUET 61 WASHINGTON AVENUE RUTHERFORD, NJ 61 WASHINGTON AVENUE	07070	207000 157400 364400	1166080	1166080 00 1166080	284323 284323 568646	298535 298899 597434	291500 291500 583000
66 6	50X100 2S-F-1UL-UG .1148	2	ADAMS, SEAN P & ANN T 46 MAPLE STREET RUTHERFORD, NJ 46 MAPLE ST	07070	230000 154100 384100	1229120	1229120 00 1229120	299694 299694 599388	314674 315058 629732	307300 307300 614600
66 8	50X100 2S-AL-2UL-AG .1148	2	VAGHASIYA, VINESHKUMAR T ETALS 111 CHESTNUT ST #E5 RUTHERFORD, NJ 42 MAPLE ST	07070	230000 254600 484600	1550720	1550720 00 1550720	378110 378109 756219	397008 397493 794501	387700 387700 775400
66 9	50X100 2S-F-2UL .1148	2	JAIN, NARESH & SARLA 50 MAPLE ST RUTHERFORD NJ 50 MAPLE ST	07070	230000 146800 376800	1205760	1205760 00 1205760	293999 293998 587997	308693 309070 617763	301400 301400 602800
66 10	50X100 2S-B-2UL-UG .1148	2	JAGARLAMUDI, JAGADEESH ETAL 54 MAPLE STREET RUTHERFORD, NJ 54 MAPLE ST	07070	230000 341600 571600	1829120	1829120 00 1829120	445991 445991 891982	468283 468855 937138	457300 457300 914600
66 11	50X100 2.5S-AL-1UL .1148	2	RHUDY, EDMUND & PRUDENCE B 67 GROVE STREET RUTHERFORD, NJ 67 GROVE STREET	07070	230000 366100 596100	1907520	1907520 00 1907520	465107 465107 930214	488355 488951 977306	476900 476900 953800
66 13	50X100 2S-AL-1UL-UG .1148	2	YERDELEN, TURHAN 63 GROVE ST RUTHERFORD, NJ 63 GROVE STREET	07070	230000 318200 548200	1754240	1754240 00 1754240	427734 427733 855467	449113 449660 898773	438600 438600 877200
66 17	40X110 1S-S-5A .1010	2	CIRRILLA, MARISSA 118 UNION AVE RUTHERFORD, NJ 118 UNION AVE	07070	224000 126000 350000	1120000	1120000 00 1120000	273088 273087 546175	286738 287087 573825	280000 280000 560000
66 18	40X110 2S-AL-2UL .1010	2	FAHMY, ELHAM 116 UNION AVE RUTHERFORD, NJ 116 UNION AVE	07070	191500 196300 387800	1240960	1240960 00 1240960	302581 302581 605162	317705 318093 635798	310200 310200 620400
66 19.01	40X100 2.5S-F-2UL-UG .0918	2	STELLA, NICHOLAS WILLIAM TRSTE 10471 SILHAVY DR LARGO, FL 112 UNION AVE	33774	198000 204300 402300	1287360	1287360 00 1287360	313895 313894 627789	329585 329986 659571	321800 321800 643600
66 20	40X110 2S-AL-2UL .1010	2	PAKULNIEWICZ, VICTORIA & R PROSSER 108 UNION AVE RUTHERFORD, NJ 108 UNION AVE	07070	201600 171200 372800	1192960	1192960 -25000 1167960	284628 284627 569255	299166 299539 598705	292000 292000 584000

5698700

18235840

00

25000

18210840

8880325

9330515

9105400

Block No. Lot No. Qualification Account No.	Land Dimensions Building Description Additional Lots Acreage	Prop. Class	Owner's Name Address City State Property Location	Billing Code Zip Code	Land Improvement Exemption Net Total	2025 Property Tax Special Dist	2025 Total Tax Deduction Net Tax	Amt.Billed 2025 1st Q 2nd Q Total	2nd Half 2025 3rd Q 4th Q Total	Preliminary 2026 Tax 1st Q 2nd Q Total
66 21	40X110 2S-AL-2UL-UG .1010	2	EGGELING, IRVIN & J M 106 UNION AVE RUTHERFORD NJ 106 UNION AVE	07070	201600 200500 402100	1286720	V1 1286720 -25000	307489 307488	323171 323572	315400 315400
66 22	45X100 2S-AL-2UL-UG .1033	2	SCHULTZ, MARGARET 60 MAPLE ST RUTHERFORD, NJ 60 MAPLE ST	00672 07070	225000 206400 431400	1380480	1380480 00	336600 336600	353425 353855	345100 345100
66 23	45X100 2.5S-AL-1UL-UG .1033	2	CASAS, JOHN E & MAXIM 56 MAPLE STREET RUTHERFORD, NJ 56 MAPLE ST	07070	225000 159800 384800	1231360	1231360 00	300241 300240	315247 315632	307800 307800
66 24	40X100 2.5S-F-1UL .0918	2	MALASPINA, JOSEPH 69 GROVE ST RUTHERFORD, NJ 69 GROVE ST	07070	220000 170200 390200	1248640	1248640 00	298204 298203	325922 326311	312200 312200
66 25	50X100 2S-F-1UL-UG .1148	2	BODIGLIO, ANTHONY 73 GROVE ST RUTHERFORD, NJ 73 GROVE ST	07070	218500 243900 462400	1479680	1479680 00	360788 360787	378822 379283	369900 369900
67 1	40X101 2S-AL-1UL .0927	2	LEE, TERESA BONGSUN 64 WASHINGTON AVE RUTHERFORD, NJ 64 WASHINGTON AVE	02640 07070	198300 109000 307300	983360	983360 00	239771 239771	251756 252062	245800 245800
67 3	40X101 2S-F-1UL .0927	2	JANNIN, ETIENNE & CASTRO, BERNICE S 62 WASHINGTON AVE RUTHERFORD, NJ 62 WASHINGTON AVE	07070	198300 133300 331600	1061120	1061120 00	258731 258731	271663 271995	265300 265300
67 4	40X101 2S-F-2UL-UG .0927	2	CARILLO, EVELYN E & ESPINOZA, EUSEBIO 44 CLARK CT RUTHERFORD, NJ 60 WASHINGTON AVENUE	07070	198300 189700 388000	1241600	1241600 00	302737 302737	317869 318257	310400 310400
67 6	40X101 2S-AL-1UL-UG .0927	2	ORTEGA-PRADO, FLOR A ETAL 58 WASHINGTON AVE RUTHERFORD, NJ 58 WASHINGTON AVE	07070	198300 143500 341800	1093760	1093760 00	266690 266689	280020 280361	273400 273400
67 8	40X101 2S-F-1UL-UG .0927	2	RYAN, EAMONN & MAGREMIS, LAURA 54 WASHINGTON AVENUE RUTHERFORD, NJ 54 WASHINGTON AVE	07070	198300 108800 307100	982720	982720 00	239615 239615	251592 251898	245700 245700
67 9	36X100 2S-F-1UL .0826	2	BERNSTEIN, ELIZABETH SWAIN 39 GROVE ST RUTHERFORD, NJ 39 GROVE STREET	07070	216000 165100 381100	1219520	1219520 00	297354 297353	312216 312597	304900 304900
67 10	36X100 2S-AL-1UL .0826	2	YEE, CONNIE & CHUN CHOW 37 GROVE STREET RUTHERFORD, NJ 37 GROVE ST	01516 07070	216000 153400 369400	1182080	1182080 00	288225 288224	302631 303000	295500 295500
67 12	36X100 2S-AL-1UL .0826	2	HAMEED, TAJUDEEN SHAHUL 33 GROVE STREET RUTHERFORD, NJ 33 GROVE ST	07070	216000 158300 374300	1197760	1197760 00	292048 292047	306646 307019	299400 299400
67 13	50X100 2S-AL-1UL-UG .1148	2	DE RAHUL & SACHDEV, SAKSHI 31 GROVE ST RUTHERFORD, NJ 31 GROVE ST	07070	230000 339800 569800	1823360	1823360 00	444587 444586	466809 467378	455800 455800

5441300

17412160

00

25000

17387160

8466151

8921009

8693200

Block No. Lot No. Qualification Account No.	Land Dimensions Building Description Additional Lots Acreage	Prop. Class	Owner's Name Address City State Property Location	Billing Code Zip Code	Land Improvement Exemption Net Total	2025 Property Tax Special Dist	2025 Total Tax Deduction Net Tax	Amt.Billed 2025 1st Q 2nd Q Total	2nd Half 2025 3rd Q 4th Q Total	Preliminary 2026 Tax 1st Q 2nd Q Total
67 15	75X100 2S-AL-2UL .1722	2	VEGA, LILLIAN & ESPINOSA,DEBORAH 29 GROVE ST RUTHERFORD, NJ 29 GROVE ST	07070	242500 205600 448100	1433920	1433920 00	349630 349630 699260	367106 367554 734660	358500 358500 717000
67 19	50X100 2.5S-F-2UL-UG .1148	2	KELLYBUILT LLC 24 GROVE ST RUTHERFORD, NJ 25 GROVE ST	07070	230000 362600 592600	1896320	1896320 00	462377 462376 924753	485487 486080 971567	474100 474100 948200
67 21	50X100 2S-AL-1UL .1148	2	SHERIDAN, JOANN & GARY R 23 GROVE ST RUTHERFORD, NJ 23 GROVE ST	07070	230000 147800 377800	1208960	1208960 00	294779 294778 589557	309513 309890 619403	302200 302200 604400
67 23	36X100 2S-AL-2UL-UG .0826	2	MONTOTO,DANNY&MARY G ZEDLER MONTOTO 28 MAPLE ST RUTHERFORD, NJ 28 MAPLE ST	00154 07070	216000 147800 363800	1164160	1164160 00	283855 283855 567710	298043 298407 596450	291000 291000 582000
67 24	36X100 2S-AL-1UL-UG .0826	2	PALUMBO, GAIL 24 MAPLE ST RUTHERFORD, NEW JERSEY 24 MAPLE ST	07070	216000 126300 342300	1095360	1095360 00	267080 267079 534159	280430 280771 561201	273800 273800 547600
67 26	36X100 2S-F-1UL-UG .0826	2	REILLY, THOMAS & MARGARET ETAL 22 MAPLE ST RUTHERFORD, NJ 22 MAPLE ST	07070	216000 113200 329200	1053440	1053440 00	256859 256858 513717	269697 270026 539723	263400 263400 526800
67 27	56X100 2S-F-2UL-UG .1286	2	WOODSIDE, LAURA A 18 MAPLE STREET RUTHERFORD, NJ 18 MAPLE ST	01175 07070	233000 108100 341100	1091520	1091520 00	266144 266143 532287	279446 279787 559233	272900 272900 545800
67 30	43X100 2S-AL-2UL .0987	2	FERNANDEZ, LORENA 14 MAPLE ST RUTHERFORD, NJ 14 MAPLE ST	07070	223000 193600 416600	1333120	1333120 00	325053 325052 650105	341299 341716 683015	333300 333300 666600
67 31	50X100 2S-F-2UL .1148	2	KIM, CHANG HO & JI EUN 12 MAPLE AVE RUTHERFORD, NJ 12 MAPLE ST	00660 07070	230000 200600 430600	1377920	1377920 00	335976 335976 671952	352769 353199 705968	344500 344500 689000
67 33	25X100 .0574	2	MUJANOVIC,ALEN & PEPIC,FARISA 8 MAPLE ST RUTHERFORD, NJ 8 MAPLE STREET	07070	184500 222700 407200	1303040	1303040 00	317718 317718 635436	333599 334005 667604	325800 325800 651600
67 34	60X117 2S-F-1UL .1612	2	VAN WINKLE, PETER S & CYNTHIA H 60 SYLVAN STREET RUTHERFORD, NJ 15 GROVE STREET	01175 07070	234300 16900 251200	803840	803840 00	195999 195999 391998	205796 206046 411842	201000 201000 402000
67 36	50X85 .0976	2	ANSARI, TAUFIQUE ALAM ETAL 80 W ERIE AVE RUTHERFORD, NJ 80 W ERIE AVE	07070	200800 335000 535800	1714560	1714560 00	418058 418058 836116	438954 439490 878444	428600 428600 857200
67 37.01	58X110 IRR 1.5S-F-1UF .0000	2	BANG, VINOD B & CHANDAK, POOJA 76 W ERIE AVE RUTHERFORD, NJ 76 W ERIE AVE	07070	210200 126900 337100	1078720	1078720 00	263023 263022 526045	276169 276506 552675	269700 269700 539400
67 37.02	50X100 2S-AL-1UL .1148	2	BELL, SHARON A 6 MAPLE ST RUTHERFORD, NJ 6 MAPLE ST	07070	230000 291000 521000	1667200	1667200 00	406511 406510 813021	426829 427350 854179	416800 416800 833600

5694400

18222080

00

00

18222080

8886116

9335964

9111200

Block No. Lot No. Qualification Account No.	Land Dimensions Building Description Additional Lots Acreage	Prop. Class	Owner's Name Address City State Property Location	Billing Code Zip Code	Land Improvement Exemption Net Total	2025 Property Tax Special Dist	2025 Total Tax Deduction Net Tax	Amt.Billed 2025 1st Q 2nd Q Total	2nd Half 2025 3rd Q 4th Q Total	Preliminary 2026 Tax 1st Q 2nd Q Total
68 1	76X135 2.5S-AL-2U1C-UG .2355	2	CRITELLI, JASON & ANDREA 24 W PASSAIC AVE RUTHERFORD, NJ 24 W PASSAIC AVE	07070	286300 444700 731000	2339200	2339200 00	570363 570363 1140726	598872 599602 1198474	584800 584800 1169600
68 1.01	2S-AL-2UL-UG .0000	2	WATTERS, KELLY & KOLIQ, SAMIR 165 HOME AVE RUTHERFORD, NJ 165 HOME AVENUE	07070	255300 234700 490000	1568000	1568000 00	382323 382322 764645	401433 401922 803355	392000 392000 784000
68 3	50X150 2.5S-F-1UL-UG .1722	2	SANIKO, YELENA & IOURI 22 W PASSAIC AVENUE RUTHERFORD, NJ 22 W PASSAIC AVE	07070	233000 245300 478300	1530560	1530560 00	373194 373193 746387	391848 392325 784173	382600 382600 765200
68 4	50X144 2S-AL-2UL-UG .1653	2	LANCHIPA, HUGO & LARITIZA M 16 W PASSAIC AVENUE RUTHERFORD, NJ 16 W PASSAIC AVE	07070	231700 228300 460000	1472000	1472000 00	358915 358915 717830	376855 377315 754170	368000 368000 736000
68 5	40X150 2.5S-AL-2UL-UG .1377	2	GIL, HARRY 163 HOME AVE RUTHERFORD NJ 163 HOME AVE	07070	265000 277100 542100	1734720	1734720 00	422974 422973 845947	444116 444657 888773	433700 433700 867400
68 6	70X150 2S-F-2UL-UG .2410	2	FERNANDEZ, ANA MARIA (AGEITOS) 159 HOME AVE RUTHERFORD, NJ 159 HOME AVE	07070 5	287500 326100 613600	1963520	1963520 00	478762 478761 957523	502692 503305 1005997	490900 490900 981800
68 7	45X145 2.5S-AL-1UL .1498	2	BOGOSIAN, JAMES ARTHUR & KIMBERLY 155 HOME AVENUE RUTHERFORD, NJ 155 HOME AVENUE	07070	267600 252300 519900	1663680	1663680 00	405652 405652 811304	425928 426448 852376	415900 415900 831800
68 8	44X150 2.5S-AL-1UL .1515	2	KLINE, MATTHEW R & DITONTO, ASHLEIGH 151 HOME AVE RUTHERFORD, NJ 151 HOME AVE	07070	268000 230500 498500	1595200	1595200 00	368356 368356 736712	428995 429493 858488	398800 398800 797600
68 9	41X150 2.5S-AL-1UL .1412	2	JAMISON, STEVEN & TORRES, C. 147 HOME AVE RUTHERFORD, NJ 147 HOME AVE	07070	265800 99200 365000	1168000	1168000 00	284792 284791 569583	299026 299391 598417	292000 292000 584000
68 10	50X150 2S-F-1UL-UG .1722	2	WALLISCH, KIRA A & PASCAL 143 HOME AVENUE RUTHERFORD, NJ 143 HOME AVENUE	07070	272500 166600 439100	1405120	1405120 00	342608 342608 685216	359733 360171 719904	351300 351300 702600
68 11	50X150 2.5S-F-2UL-UG .1722	2	MEHARG, DAVID A. & HYUN KIM 139 HOME AVE RUTHERFORD NJ 139 HOME AVE	07070	272500 213900 486400	1556480	1556480 00	379514 379513 759027	398484 398969 797453	389100 389100 778200
68 12	50X150 2.5S-F-2UL-UG .1722	2	KIVICH, MILOS & NIKOLA 133 HOME AVE RUTHERFORD, NJ 135 HOME AVE	07070	272500 260900 533400	1706880	1706880 00	416186 416185 832371	436988 437521 874509	426700 426700 853400
68 13	50X150 2.5S-F-2UL .1722	2	KIVICH, MILOS & NIKOLA 133 HOME AVE RUTHERFORD, NJ 133 HOME AVE	07070	272500 207000 479500	1534400	1534400 00	374130 374130 748260	392831 393309 786140	383600 383600 767200
68 14	50X150 2.5S-AL-2UL-UG .1722	2	YANG, KENNETH Q 129 HOME AVENUE RUTHERFORD, NJ 129 HOME AVENUE	07070	272500 272500 545000	1744000	1744000 00	425237 425236 850473	446491 447036 893527	436000 436000 872000

7181800

22981760

00

00

22981760

11166004

11815756

11490800

Block No. Lot No. Qualification Account No.	Land Dimensions Building Description Additional Lots Acreage	Prop. Class	Owner's Name Address City State Property Location	Billing Code Zip Code	Land Improvement Exemption Net Total	2025 Property Tax Special Dist	2025 Total Tax Deduction Net Tax	Amt.Billed 2025 1st Q 2nd Q Total	2nd Half 2025 3rd Q 4th Q Total	Preliminary 2026 Tax 1st Q 2nd Q Total
68 15	50X150 2.5S-F-2UL .1722	2	MIKOLAJCZYK, ROBERT & BARBARA, ETAL. 125 HOME AVE RUTHERFORD, NJ 125 HOME AVE	01175 07070	272500 273600 546100	1747520	1747520 00	426095 426094	447393 447938	436900 436900
68 16	50X150 2S-F-1UL .1722	2	TRASATTI, EMILIA C & MCKEE, KEITH D 119 HOME AVE RUTHERFORD, NJ 119 HOME AVE	07070	272500 424200 696700	2229440	2229440 00	543601 543600	570771 571468	557400 557400
68 17	51X145 2.5S-F-2UL-UG .1698	1	NIKOLIC, BRANISLAV & SREBRENKA 121 OLD TERRACE AVENUE HASBROUCK HEIGHTS, NJ 115 HOME AVE	07604	272000 0 272000	870400	870400 00	212228 212228	222836 223108	217600 217600
68 18	86X124 2S-F-2UL-UG .2448	4A	CHESTNUT CIRCLE LLC % JG RIZZO 395 FERONIA WAY RUTHERFORD, NJ 168 CHESTNUT ST	07070	288300 371700 660000	2112000	2112000 00	514965 514965	540705 541365	528000 528000
68 20	58X124 2S-AL-2UL .1651	2	FERNANDEZ-PADRON, MANUEL ETAL 11 MELROSE AVE NORTH ARLINGTON, NJ 162 CHESTNUT ST	07031	257400 242600 500000	1600000	1600000 00	390125 390125	409625 410125	400000 400000
68 21	50X174 2S-AL-3UL-UG .1997	2	PRZEBIGLEC, MICHAEL E & AMY E KOVAL 522 BROOK AVENUE RIVERVALE, NJ 156 CHESTNUT ST	07675	278500 321500 600000	1920000	1920000 00	468150 468150	491550 492150	480000 480000
68 22	35X149 2S-AL-1UL .1197	2	CARNEY, MICHAEL & BARI 154 CHESTNUT STREET RUTHERFORD, NJ 154 CHESTNUT STREET	00672 07070	261100 132500 393600	1259520	1259520 00	307107 307106	322457 322850	314900 314900
68 23	75X149 3S-B-20UC-UG .2565	4C	146 VALLEY L.L.C. NJ PO BOX 100 HACKENSACK, NJ 146 CHESTNUT STREET	01003 07602	525000 1025000 1550000	4960000	4960000 00	1209388 1209387	1269838 1271387	1240000 1240000
68 24	68X154 2S-B-8UC .2404	4C	HRONCICH, ROBERT A & ANDREA 1309 STARBOARD REACH LEXINGTON, NC 142 CHESTNUT ST	05925 27292	240000 394100 634100	2029120	2029120 00	494757 494756	519487 520120	507300 507300
68 26	3S-B-18UC .0000	4C	136 CHESTNUT ST ASSOCIATES LLC 510 UNION BOULEVARD TOTOWA, NJ 136 CHESTNUT ST	07512	570000 625300 1195300	3824960	3824960 00	917028 917028	994855 996049	956200 956200
68 27	52X150 2S-F-1UL .1791	2	MUSCIO, DANIEL & ROSANNA 106 RIDGE ROAD RUTHERFORD, NJ 132 CHESTNUT ST	07070	274000 613400 887400	2839680	2839680 00	692394 692394	727003 727889	709900 709900
68 28	49X150 3S-B-18UC .1687	4C	128 CHESTNUT ST L.L.C. PO BOX 100 HACKENSACK, NJ 128 CHESTNUT ST	01003 07602	570000 525000 1095000	3504000	3504000 00	854374 854374	897079 898173	876000 876000
68 29	50X150 2S-AL-1UL-UG .1722	2	PANDYA, DHARMESH 124 CHESTNUT ST RUTHERFORD, NJ 124 CHESTNUT ST	07070	272500 229400 501900	1606080	1606080 00	391608 391607	411182 411683	401500 401500
68 30.01	COMMON ELEMENT .0000	15F	CHESTNUT GROVE CONDOMINIUM ASSOC. 120 CHESTNUT ST RUTHERFORD, NJ 120 CHESTNUT ST	07070	*EXEMPT*	00	00 00 00	00 00 00	00 00 00	00 00 00

9532100

30502720

00

00

30502720

14843634

15659086

15251400

Block No. Lot No. Qualification Account No.	Land Dimensions Building Description Additional Lots Acreage	Prop. Class	Owner's Name Address City State Property Location	Billing Code Zip Code	Land Improvement Exemption Net Total	2025 Property Tax Special Dist	2025 Total Tax Deduction Net Tax	Amt.Billed 2025 1st Q 2nd Q Total	2nd Half 2025 3rd Q 4th Q Total	Preliminary 2026 Tax 1st Q 2nd Q Total
68 30.01 C000A	.0000	2	SHAKYA, PRAJON R 120 CHESTNUT ST UNIT A RUTHERFORD, NJ 120 CHESTNUT ST./UNIT A	07070	320000 209800 529800	1695360	1695360 00	413377 413376	434039 434568	423800 423800
68 30.01 C000B	.0000	2	ARORA, VIVEK K TRSTE 25 RIDGE TERR SHORT HILLS, NJ 120 CHESTNUT ST./UNIT B	07078	300000 209800 509800	1631360	1631360 00	397772 397771	417654 418163	407800 407800
68 30.01 C000C	.0000	2	AB EQUITIES ONE LLC 45 RIVER RD MONTVILLE, NJ 120 CHESTNUT ST./UNIT C	07045	300000 175000 475000	1520000	1520000 00	370619 370619	389144 389618	380000 380000
68 30.01 C000D	.0000	2	HUANG, JUN 120 CHESTNUT ST UNIT D RUTHERFORD, NJ 120 CHESTNUT ST./UNIT D	07070	320000 209800 529800	1695360	1695360 00	413377 413376	434039 434568	423800 423800
68 32	50X150 2S-AL-3UL-UG .1722	2	ALI, RASHEED 112 CHESTNUT ST RUTHERFORD, NJ 112 CHESTNUT ST	07070	272500 260200 532700	1704640	1704640 00	415640 415639	436414 436947	426200 426200
68 33	50X150 2S-AL-2UL-UG .1722	2	SIEGENTHALER, WILLIAM & JENNIFER 33 RUTHERFORD PLACE MONTVALE, NJ 108 CHESTNUT ST	07645	272500 346400 618900	1980480	1980480 00	482897 482897	507034 507652	495100 495100
68 34	51X150 2S-F-2UL-UG .1756	2	CIRILLO, NICHOLAS & LILA KHIRY 102 CHESTNUT ST RUTHERFORD, NJ 102 CHESTNUT ST	07070	273200 260800 534000	1708800	1708800 00	416654 416653	437480 438013	427200 427200
69 1	50X145 2.5S-AL-2UL-UG .1664	2	CARDELLA, JOSEPH ETAL 107 HOME AVE RUTHERFORD, NJ 107 HOME AVE	07070	271200 245400 516600	1653120	1653120 00	403078 403077	423224 423741	413300 413300
69 2	50X145 2S-F-2UL-UG .1664	2	LIS, CHRISTINE & KAVAL, ERIC 103 HOME AVE RUTHERFORD, NJ 103 HOME AVE	07070	271200 198600 469800	1503360	1503360 00	366562 366561	384884 385353	375800 375800
69 4	100 X 145 PARKING LOT 3 .3329	15D	ST MARYS CATHOLIC CHURCH 91 HOME AVE RUTHERFORD, NJ 95 HOME AVE	07070	*EXEMPT*	00	00 00 00	00 00 00	00 00 00	00 00 00
69 5	50X145 2S-AL .1664	15B	ST. MARY'S R.C. CHURCH HOME AVENUE RUTHERFORD, NJ 93 HOME AVE	07070	*EXEMPT*	00	00 00 00	00 00 00	00 00 00	00 00 00
69 6	150X150 IRR 2.5S-B 7,8,9 .0000	15B	ST. MARY'S R.C. CHURCH HOME AVENUE RUTHERFORD, NJ 91 HOME AVE	07070	*EXEMPT*	00	00 00 00	00 00 00	00 00 00	00 00 00
69 9	95 X 150 1S-B 9.01,10,11 .3271	15D	ST. MARY'S R.C. CHURCH HOME & AMES AVENUE RUTHERFORD, NJ 89 HOME AVE	07070	*EXEMPT*	00	00 00 00	00 00 00	00 00 00	00 00 00
69 12	50 X 100 2.5S-F-2UL .1148	2	GUMBMAN, WILLIAM & EILEEN 98 CHESTNUT ST RUTHERFORD, N.J. 98 CHESTNUT ST	07070	260000 120000 380000	1216000	1216000 00	296495 296495	311315 311695	304000 304000

5096400

16308480

00

00

16308480

7952935

8355545

8154000

Block No. Lot No. Qualification Account No.	Land Dimensions Building Description Additional Lots Acreage	Prop. Class	Owner's Name Address City State Property Location	Billing Code Zip Code	Land Improvement Exemption Net Total	2025 Property Tax Special Dist	2025 Total Tax Deduction Net Tax	Amt.Billed 2025 1st Q 2nd Q Total	2nd Half 2025 3rd Q 4th Q Total	Preliminary 2026 Tax 1st Q 2nd Q Total
69 12.01	50 X 100 2S-AL-2UL-AG .1148	2	OH, YONG KYO & SOON JA 50 FRANKLIN PLACE RUTHERFORD, N.J. 50 FRANKLIN PLACE	07070	260000 241400 501400	1604480	1604480 00 1604480	391218 391217 782435	410772 411273 822045	401100 401100 802200
69 13	50X100 2S-F-1UL .1148	2	COOKE, MADELINE 94 CHESTNUT ST RUTHERFORD, NJ 94 CHESTNUT ST	07070	260000 151000 411000	1315200	1315200 00 1315200	320683 320683 641366	336712 337122 673834	328800 328800 657600
69 14	50X150 2S-S-2UL-AG .1722	2	ELAIWAT, LENA 90 CHESTNUT ST RUTHERFORD, NJ 90 CHESTNUT ST	07070	258900 169600 428500	1371200	1371200 00 1371200	334338 334337 668675	351049 351476 702525	342800 342800 685600
69 15	50X150 2S-B-8UC .1722	4C	86 FUDA MANAGEMENT LLC 455 ROUTE 17 SOUTH RAMSEY, NJ 86 CHESTNUT ST	07446	272500 462700 735200	2352640	2352640 00 2352640	573640 573640 1147280	602313 603047 1205360	588200 588200 1176400
69 16	50X150 3S-B-16UC .1722	4C	BERGEN REALTY PROPERTIES, LLC 190 MAIN ST-SUITE 201 HACKENSACK, NJ 82 CHESTNUT STREET	01003 07601	480000 945000 1425000	4560000	4560000 00 4560000	1111857 1111856 2223713	1167431 1168856 2336287	1140000 1140000 2280000
69 17	150X150 SCHOOL 3S-B 18,19 .5165	15B	ST. MARY'S CATHOLIC CHURCH 91 HOME AVE RUTHERFORD, NJ 78 CHESTNUT ST	07070	*EXEMPT*	00	00 00 00	00 00 00	00 00 00	00 00 00
69 20	250X150 HIGHSCHOOL 2S-B 21,22 .8609	15B	ST. MARY'S CATHOLIC CHURCH 91 HOME AVE RUTHERFORD, NJ 70 CHESTNUT ST	07070	*EXEMPT*	00	00 00 00	00 00 00	00 00 00	00 00 00
70 1	47X100 2.5S-AL-1UA-UG .1079	4A	67 HOME AVE LLC 67 HOME AVE RUTHERFORD, NJ 67 HOME AVE	07070	366000 186300 552300	1767360	1767360 00 1767360	430932 430932 861864	452472 453024 905496	441800 441800 883600
70 2	47X100 2S-F-2UL .1079	2	VEGA, GEORGE & JORGE M & NEREIDA 63 HOME AVE RUTHERFORD, NJ 63 HOME AVE	07070	280000 194100 474100	1517120	1517120 00 1517120	369917 369916 739833	388407 388880 777287	379300 379300 758600
70 3	58X100 2.5S-AL-2UL .1331	2	MALYNIAC, STEFAN 59 HOME AVENUE RUTHERFORD, NJ 59 HOME AVE	07070	339100 58100 397200	1271040	1271040 00 1271040	309916 309915 619831	325406 325803 651209	317800 317800 635600
70 4	45X120 3S-F-3UL-UG .1240	2	SEDLAK, JOHN (ETALS) 34 ROCKAWAY VALLEY ROAD BOONTON, NJ 80 AMES AVENUE	07005	329000 151000 480000	1536000	1536000 00 1536000	374520 374520 749040	393240 393720 786960	384000 384000 768000
70 5	50X75 2.5S-AL-2UL-UG .0861	2	LOMBARDY, MICHAEL H ETAL 395 MONTROSS AVENUE RUTHERFORD, NJ 76 AMES AVE	07070	258200 223500 481700	1541440	1541440 00 1541440	375847 375846 751693	394633 395114 789747	385400 385400 770800
70 6	75X100 2S-B-1U1A-AG .1722	4A	52 CHESTNUT LLC 52 CHESTNUT ST RUTHERFORD, NJ 52 CHESTNUT STREET	07070	450000 85000 535000	1712000	1712000 00 1712000	417434 417434 834868	438299 438833 877132	428000 428000 856000
70 8	2S-AL-1U1A .0000	4A	DM COMMERCIAL LLC 46 CHESTNUT STREET RUTHERFORD, NJ 46 CHESTNUT STREET	07070	418600 90400 509000	1628800	1628800 00 1628800	397148 397147 794295	416998 417507 834505	407200 407200 814400

Block No. Lot No. Qualification Account No.	Land Dimensions Building Description Additional Lots Acreage	Prop. Class	Owner's Name Address City State Property Location	Billing Code Zip Code	Land Improvement Exemption Net Total	2025 Property Tax Special Dist	2025 Total Tax Deduction Net Tax	Amt.Billed 2025 1st Q 2nd Q Total	2nd Half 2025 3rd Q 4th Q Total	Preliminary 2026 Tax 1st Q 2nd Q Total
70 9.01	45X130 2S-B-A .1343	4A	75 UNION AVENUE LLC 75 UNION AVENUE RUTHERFORD, NJ 75 UNION AVE	07070	375500 549500 925000	2960000	2960000 00	721732 721731	757806 758731	740000 740000
70 10	250 X 145 AVG 2S-B-A .8322	4A	71 UNION AVE LLC P.O. BOX 121 ISELIN, NJ 71 UNION AVE	08830	770000 2734600 3504600	11214720	11214720 00	2734465 2734464	2871143 2874648	2803700 2803700
71 1	50X109 2S-AL-2UL .1251	2	ZAGLEWSKA, SLAWOMIR S & ETAL 37 IVY PLACE RUTHERFORD, NJ 37 IVY PLACE	01977 07070	232200 183000 415200	1328640	1328640 00	323960 323960	340153 340567	332200 332200
71 3 Q	50X109 .1251	2	GILLUM, BERTHOLD W & GULSEREN 6 WESLEY PL NORTH ARLINGTON, NJ 31 IVY PL	07031	232200 441100 673300	2154560	2154560 00	525343 525342	551601 552274	538600 538600
71 5	42X100 2S-F-2UL .0964	2	GOODWIN, SCOTT A. 45 ALMADERA DRIVE WAYNE, NJ 41 WASHINGTON AVENUE	07470	199800 211300 411100	1315520	1315520 00	320761 320761	336794 337204	328900 328900
71 8	64X100 2S-F-3UL-UG .1469	2	O'GRADY, MARGARET M 33-35 WASHINGTON AVE RUTHERFORD, NJ 33 WASHINGTON AVE	00154 07070	213300 303500 516800	1653760	1653760 00	403234 403233	423388 423905	413400 413400
71 9	40X100 2S-AL-2UL-UG .0918	2	SILKAITIS, WILLIAM 10 AYER PL RUTHERFORD, NJ 10 AYER PL	07070	220000 133300 353300	1130560	1130560 00	275663 275662	289441 289794	282600 282600
71 10	40X100 2S-AL-1UL-UG .0918	2	PEREZ, MERCEDES 8 AYER PL RUTHERFORD, NJ 8 AYER PL	00660 07070	220000 187200 407200	1303040	1303040 00	317718 317718	333599 334005	325800 325800
71 11	40X100 2S-F-1UL .0918	2	ZARZUELA JR, BENITO ANTONIO ETAL 6 AYER PL RUTHERFORD, NJ 6 AYER PLACE	07070	220000 185300 405300	1296960	1296960 00	316236 316235	332042 332447	324200 324200
71 12	40X100 2S-F-2UL-UG .0918	2	HK DESIGNS INCORPORATED 4 AYER PL RUTHERFORD, NJ 4 AYER PL	07070	220000 157400 377400	1207680	1207680 00	294467 294466	309185 309562	301900 301900
71 13	40X100 2S-F-2UL .0918	2	KOH, YILI 2 AYER PL RUTHERFORD, NJ 2 AYER PL	07070	220000 250800 470800	1506560	1506560 00	367342 367342	385703 386173	376600 376600
71 14	45X110 2S-AL-1UL .1136	2	PEPITO, ROWLAND & MIZUHO 49 IVY PLACE RUTHERFORD, NJ 49 IVY PLACE	07070	229500 140500 370000	1184000	1184000 00	288693 288692	303123 303492	296000 296000
71 14.03	45X110 2S-F-1UL-UG .1136	2	EDDY, NICHOLAS & CHRISTOPHER ETAL 47 IVY PL RUTHERFORD, NJ 47 IVY PL	07070	229500 149700 379200	1213440	1213440 00	295871 295871	310660 311038	303400 303400
71 15	33X80 2S-F-2UL .0606	2	LACHOWICZ, DAVID GREG & LISA WANG 76 UNION AVE RUTHERFORD, NJ 76 UNION AVE	07070	167200 258200 425400	1361280	1361280 00	331919 331918	348509 348934	340300 340300

9634600

30830720

00

00

30830720

15034799

15795921

15415200

Block No. Lot No. Qualification Account No.	Land Dimensions Building Description Additional Lots Acreage	Prop. Class	Owner's Name Address City State Property Location	Billing Code Zip Code	Land Improvement Exemption Net Total	2025 Property Tax Special Dist	2025 Total Tax Deduction Net Tax	Amt.Billed 2025 1st Q 2nd Q Total	2nd Half 2025 3rd Q 4th Q Total	Preliminary 2026 Tax 1st Q 2nd Q Total
71 17	43X110 2.5S-AL-1UL-UG .1086	2	PEREZ, FABIAN & CARLA NARANJO- 45 IVY PL RUTHERFORD, NJ 45 IVY PL	07070	227300 160200 387500	1240000	1240000 00	302347 302347 604694	317460 317846 635306	310000 310000 620000
71 18	33X110 2S-AL-2UL .0833	2	RUSEK, COLLEEN P&BONALDI, CATHLEEN M 43 IVY PLACE RUTHERFORD, NJ 43 IVY PL	07070	216300 144800 361100	1155520	1155520 00	276989 276989 553978	300591 300951 601542	288900 288900 577800
71 19	33X110 2S-AL-1UL .0833	2	HOWELL, ANDREW & MICHELE 41 IVY PL RUTHERFORD, NJ 41 IVY PL	07070	216300 185100 401400	1284480	1284480 00	313193 313192 626385	328847 329248 658095	321100 321100 642200
71 20	33X80 2S-F-2UL .0606	2	FEROZ, AHMADULA & YUNNY PO BOX 161 RUTHERFORD, NJ 74 UNION AVE	07070	167200 122800 290000	928000	928000 00	226273 226272 452545	237583 237872 475455	232000 232000 464000
71 21	33X80 2S-F-2UL .0606	2	DEFEO, KENNETH 72 UNION AVENUE, 2ND FL RUTHERFORD, NJ 72 UNION AVENUE	07070	167200 232400 399600	1278720	1278720 00	311788 311788 623576	327372 327772 655144	319700 319700 639400
71 22	30X100 2S-AL-2UL .0689	2	DATZ, RAYMOND 18 AYER PL RUTHERFORD, NJ 18 AYER PL	02640 07070	210000 150000 360000	1152000	1152000 00	280890 280890 561780	294930 295290 590220	288000 288000 576000
71 23	30X100 2S-AL-2UL .0689	2	LAM, YIU CHUNG&TAN, LISA M 16 AYER PL RUTHERFORD, NJ 16 AYER PL	07070	210000 165000 375000	1200000	1200000 00	292594 292594 585188	307219 307593 614812	300000 300000 600000
71 24	30X100 2S-AL-2UL-UG .0689	2	MONTANA, WILLIAM & ELSA 14 AYER PLACE RUTHERFORD, NJ 14 AYER PL	07070	210000 219900 429900	1375680	1375680 00	335430 335429 670859	352196 352625 704821	343900 343900 687800
71 25	30X100 2S-AL-2UL .0689	2	DRYWA, HENRY L & IRENA H 104 BECKWITH PLACE RUTHERFORD, NJ 12 AYER PL	07070	210000 230300 440300	1408960	1408960 00	343544 343544 687088	360716 361156 721872	352200 352200 704400
71.01 1	50X100 2S-AL-1UL-UG .1148	2	ATWOOD, ROBERT W & LOAR, ROSEMARY 55 MAPLE ST RUTHERFORD, NJ 55 MAPLE ST	00660 07070	218500 104700 323200	1034240	1034240 00	252177 252177 504354	264782 265104 529886	258600 258600 517200
71.01 3	50X100 2S-AL-1UL-UG .1148	2	HAWKE, RANDOLPH F ETAL 51 MAPLE STREET RUTHERFORD, NJ 51 MAPLE ST	07070	230000 107800 337800	1080960	1080960 00	263569 263568 527137	276743 277080 553823	270200 270200 540400
71.01 5	42X100 2S-AL-2UL .0964	2	CANEDA, VICTORIANO & ELBA 57 WASHINGTON AVE RUTHERFORD NJ 57 WASHINGTON AVE	07070	199800 205900 405700	1298240	1298240 00	316548 316547 633095	332370 332775 665145	324600 324600 649200
71.01 7	41X100 2S-F-1UL .0941	2	CERETTI, PETER & GATTINELLA, VANESSA 55 WASHINGTON AVE RUTHERFORD, NJ 55 WASHINGTON AVE	07070	198900 138400 337300	1079360	1079360 00	248276 248275 496551	291236 291573 582809	269800 269800 539600
71.01 9	42X100 2S-F-1UL-UG .0964	2	CELENTANO, LOUISE C 53 WASHINGTON AVE RUTHERFORD, NJ 53 WASHINGTON AVE	07070	199800 175700 375500	1201600	1201600 00	292984 292984 585968	307629 308003 615632	300400 300400 600800

5224300

16717760

00

00

16717760

8113198

8604562

8358800

Block No. Lot No. Qualification Account No.	Land Dimensions Building Description Additional Lots Acreage	Prop. Class	Owner's Name Address City State Property Location	Billing Code Zip Code	Land Improvement Exemption Net Total	2025 Property Tax Special Dist	2025 Total Tax Deduction Net Tax	Amt.Billed 2025 1st Q 2nd Q Total	2nd Half 2025 3rd Q 4th Q Total	Preliminary 2026 Tax 1st Q 2nd Q Total
71.01 10	76X100 2S-AL-2UL-UG .1745	2	CORDERO, OLGA & CALDAS, MARIA 45 WASHINGTON AVE RUTHERFORD, NJ 45 WASHINGTON AVE	07070	218700 250900 469600	1502720	1502720 00 1502720	366406 366405 732811	384720 385189 769909	375700 375700 751400
71.01 13	50X100 2S-AL-1UL .1148	2	BRAGANZA CHRISTIAN MENEZES ETAL 34 IVY PL RUTHERFORD, NJ 34 IVY PL	07070	230000 134000 364000	1164800	1164800 00 1164800	284011 284011 568022	298207 298571 596778	291200 291200 582400
71.01 15	50X100 2S-AL-1UF .1148	2	JIMENEZ, ANA M 38 IVY PLACE RUTHERFORD, NJ 38 IVY PLACE	07070	230000 160100 390100	1248320	1248320 00 1248320	304376 304375 608751	319590 319979 639569	312100 312100 624200
71.01 17	33X100 2S-F-1UL-UG .0758	2	RYND, JONATHAN R & ELIZABETH 40 IVY PL RUTHERFORD, NJ 40 IVY PL	07070	213000 228800 441800	1413760	1413760 00 1413760	344715 344715 689430	361944 362386 724330	353400 353400 706800
71.01 18	33X100 2S-AL-1UL-UG .0758	2	CHINEY, SWATI A & ATUL S 42 IVY PL RUTHERFORD, NJ 42 IVY PL	07070 00672	213000 148500 361500	1156800	1156800 00 1156800	282061 282060 564121	296159 296520 592679	289200 289200 578400
71.01 19	33X100 2S-AL-1UL .0758	2	DICKSON, SEAN-PATRICK 44 IVY PLACE RUTHERFORD, NJ 44 IVY PL	07070	213000 87000 300000	960000	960000 00 960000	234075 234075 468150	245775 246075 491850	240000 240000 480000
71.01 20	38X100 2S-AL-2UL-UG .0872	2	MBA 90 UNION LLC 414 GRAND ST #1 HOBOKEN, NJ 90 UNION AVE	07030	196200 193300 389500	1246400	1246400 00 1246400	303908 303907 607815	319098 319487 638585	311600 311600 623200
71.01 21	38X100 2S-AL-1UL-UG .0872	2	LA TOURETTE, THOMAS & JUNKO F 94 UNION AVE RUTHERFORD, NJ 94 UNION AVE	07070	196200 179500 375700	1202240	1202240 00 1202240	293140 293140 586280	307792 308168 615960	300600 300600 601200
71.01 22	50X100 2S-AL-2UL .1148	2	WILSON JR, BENJAMIN L 96 UNION AVE RUTHERFORD, NJ 96 UNION AVE	07070	207000 230000 437000	1398400	1398400 00 1398400	340970 340969 681939	358012 358449 716461	349600 349600 699200
71.01 23 L/T	38X100 2S-AL-1UL .0872	2	MARINO, COLETTE 100 UNION AVE RUTHERFORD, NJ 100 UNION AVE	07070	196200 156400 352600	1128320	1128320 00 1128320	275117 275116 550233	288867 289220 578087	282100 282100 564200
71.01 24	38X100 2S-F-1UL-UG .0872	2	WYNTER, VINCENT & ESTEVEZ, WANDA 104 UNION AVE RUTHERFORD, NJ 104 UNION AVE	07070	196200 142600 338800	1084160	1084160 00 1084160	264349 264349 528698	277562 277900 555462	271000 271000 542000
71.01 25	33X100 2S-F-1UL .0758	2	OLIVOLA, JAMES J. & GAIL A. 61 MAPLE ST RUTHERFORD NJ 61 MAPLE ST	07070	213000 153900 366900	1174080	1174080 00 1174080	286274 286274 572548	300583 300949 601532	293500 293500 587000
71.01 26	33X100 2S-F-1UL .0758	2	PARK, JINA & LIM, SOUNGJONG 59 MAPLE ST RUTHERFORD, NJ 59 MAPLE STREET	07070	213000 126000 339000	1084800	1084800 00 1084800	264505 264505 529010	277726 278064 555790	271200 271200 542400
71.01 27	33X100 2S-F-1UL-UG .0758	2	WINTERS, JAIMIE 57 MAPLE STREET RUTHERFORD, NJ 57 MAPLE STREET	07070 00672	213000 67000 280000	896000	896000 00 896000	218470 218470 436940	229390 229670 459060	224000 224000 448000

5206500

16660800

00

00

16660800

8124748

8536052

8330400

Block No. Lot No. Qualification Account No.	Land Dimensions Building Description Additional Lots Acreage	Prop. Class	Owner's Name Address City State Property Location	Billing Code Zip Code	Land Improvement Exemption Net Total	2025 Property Tax Special Dist	2025 Total Tax Deduction Net Tax	Amt.Billed 2025 1st Q 2nd Q Total	2nd Half 2025 3rd Q 4th Q Total	Preliminary 2026 Tax 1st Q 2nd Q Total
71.02 1	40X100 2S-AL-1UL .0918	2	DUNLOP, SCOTT & MEI CHEN 9 AYER PLACE RUTHERFORD, NJ 9 AYER PLACE	00660 07070	220000 152300 372300	1191360	1191360 00	290487 290487	305007 305379	297800 297800
71.02 2	40X100 2S-F-1UL-UG .0918	2	BASCH, MICHAEL & GERALYN 7 AYER PL RUTHERFORD, NJ 7 AYER PL	07070	220000 132700 352700	1128640	1128640 00	275195 275194	288949 289302	282200 282200
71.02 3	40X100 2S-F-1UL-UG .0918	2	GOLDENBERG, BORIS & SIMA 5 AYER PLACE RUTHERFORD, NJ 5 AYER PL	07070	220000 155900 375900	1202880	1202880 00	293296 293296	307956 308332	300700 300700
71.02 3.01	40X100 2S-F-2UL-UG .0918	2	GUEVARA, LUIS ZURITA ETAL 3 AYER PL RUTHERFORD, NJ 3 AYER PL	07070	220000 110000 330000	1056000	1056000 00	257483 257482	270353 270682	264000 264000
71.02 4	40X100 2S-F-1UL-UG .0918	2	SCOTT, WALKER & SUMERLIN, ANNA 1 AYER PL RUTHERFORD, NJ 1 AYER PL	07070	220000 168800 388800	1244160	1244160 00	303362 303361	318524 318913	311000 311000
71.02 4.01	50X100 2S-F-2UL .1148	2	POLAT, ERGUN & DERYA 14 CHESTNUT ST RUTHERFORD, NJ 14 CHESTNUT ST	07070	230000 256500 486500	1556800	1556800 00	379592 379592	398565 399051	389200 389200
71.02 5	50X100 2S-AL-1UL-UG .1148	2	PIZZA, ROSANNA (AKA ROSANNA MARRA) 10 CHESTNUT ST RUTHERFORD, NJ 10 CHESTNUT ST	00660 07070	230000 143800 373800	1196160	1196160 00	291658 291657	306236 306609	299000 299000
71.02 6	50 X 100 2.5S-F-3UL-UG .1148	2	INFANTE, LORENZO & ANNA RITA 8 CHESTNUT ST RUTHERFORD, NJ 8 CHESTNUT ST	07070	230000 470000 700000	2240000	2240000 00	546175 546175	573475 574175	560000 560000
71.02 7	50 X 100 2S-AL-2UL-AG .1148	2	PAIKH, NIRAV & NAMRATA 4 CHESTNUT ST RUTHERFORD, NJ 4 CHESTNUT STREET	07070	230000 341100 571100	1827520	1827520 00	445601 445601	467874 468444	456900 456900
71.02 8	50X100 2S-AL-2UL .1148	2	PALOMINO, CARMEN R 18 CHESTNUT ST RUTHERFORD, NJ 18 CHESTNUT ST	07070	218500 209800 428300	1370560	1370560 00	334181 334181	350885 351313	342600 342600
71.02 9	50X100 1S-B-1UA .1148	4A	22 CHESTNUT STREET LLC 100 FOX HEDGE ROAD SADDLE RIVER, NJ 22 CHESTNUT ST	07458	230000 145000 375000	1200000	1200000 00	292594 292594	307219 307593	300000 300000
71.02 10	50X100 1S-B-2UA .1148	4A	50 UNION AVENUE LLC 50-52 UNION AVENUE RUTHERFORD, NJ 50 UNION AVE	07070	315000 193700 508700	1627840	1627840 00	396914 396913	416752 417261	407000 407000
71.02 11	68X100 1S-B-1UA .1561	4A	3 BROTHERS GARCIA LLC C/O J GARCIA 22 CHESTNUT STREET RUTHERFORD, NJ 56 UNION AVE	07070	226100 79000 305100	976320	976320 00	238055 238054	249953 250258	244100 244100
71.02 11.01	32X100 1S-B-2UA .0735	4A	GARCIA JOSE P 22 CHESTNUT STREET RUTHERFORD, NJ 60 UNION AVE	07070	236800 38200 275000	880000	880000 00	214569 214569	225294 225568	220000 220000

5843200

18698240

00

00

18698240

9118318

9579922

9349000

Block No. Lot No. Qualification Account No.	Land Dimensions Building Description Additional Lots Acreage	Prop. Class	Owner's Name Address City State Property Location	Billing Code Zip Code	Land Improvement Exemption Net Total	2025 Property Tax Special Dist	2025 Total Tax Deduction Net Tax	Amt.Billed 2025 1st Q 2nd Q Total	2nd Half 2025 3rd Q 4th Q Total	Preliminary 2026 Tax 1st Q 2nd Q Total
71.02 13	50X100 1S-AL-1UA .1148	4A	KANG, BENY & TANYA 53 SPRING LAKE BLVD WARENTOWN, NJ 62 UNION AVE	08758	332500 242500 575000	1840000	1840000 00	448644 448644 897288	471069 471643 942712	460000 460000 920000
71.02 14	66X100 2S-B-2UL-UG .1515	2	GARCIA, JOSE P 16 FRANCES CT CEDAR GROVE, NJ 15 AYER PL	07009	226100 138900 365000	1168000	1168000 00	284792 284791 569583	299026 299391 598417	292000 292000 584000
71.02 16	33X100 2S-F-1UL .0758	2	SACHDEV, RAHUL 11210 WINDBROOK WAY SAN DIEGO, CA 11 AYER PL	92131	213000 145000 358000	1145600	1145600 00	279330 279329 558659	293292 293649 586941	286400 286400 572800
72 1	50X110 2.5S-AL-2UL .1263	2	KHAN PAL, BEVERLY Z 48 WASHINGTON AVENUE RUTHERFORD, NJ 48 WASHINGTON AVENUE	07070	209300 252300 461600	1477120	1477120 00	360164 360163 720327	378166 378627 756793	369300 369300 738600
72 2	50X110 2S-F-2UL .1263	2	BAS, UGURCAN ETAL 46 WASHINGTON AVE RUTHERFORD, NJ 46 WASHINGTON AVE	07070	209300 221100 430400	1377280	1377280 00	335820 335819 671639	352606 353035 705641	344300 344300 688600
72 3	40X100 2S-AL-2UL .0918	2	TRPCEVSKI, SUSAN 19 MAPLE ST RUTHERFORD, NJ 25 MAPLE ST	07070	220000 226600 446600	1429120	1429120 00	348460 348460 696920	365877 366323 732200	357300 357300 714600
72 4	50X100 2S-AL-1UL .1148	2	TULLING, NICHOLAS & MARY 21 MAPLE ST RUTHERFORD NJ 21 MAPLE ST	07070	230000 143500 373500	1195200 v1	1195200 -25000 1170200	285174 285173 570347	299740 300113 599853	292600 292600 585200
72 5	50X145 2S-AL-1UL .1664	2	TRPCEVSKI, SUSAN 19 MAPLE ST RUTHERFORD, NJ 19 MAPLE ST	07070 00154	241200 170500 411700	1317440	1317440 00	321229 321229 642458	337285 337697 674982	329400 329400 658800
72 6	50X145 2S-F-1UL .1664	2	HAGAG, MOHSEN 144 W NEWELL AVE RUTHERFORD, NJ 15 MAPLE ST	07070	241200 180300 421500	1348800	1348800 00	328876 328875 657751	345314 345735 691049	337200 337200 674400
72 7.01	60X110 .1515	2	DE SALVO, JOSEPH 149 MONTROSS AVENUE RUTHERFORD, NJ 70 W ERIE AVE	07070	214800 312900 527700	1688640	1688640 00	411738 411738 823476	432318 432846 865164	422200 422200 844400
72 7.02	100X47 1S-AL-1UR .1079	2	DE SALVO, JOSEPH 149 MONTROSS AVENUE RUTHERFORD, NJ 68 W ERIE AVE	07070	204900 169400 374300	1197760	1197760 00	292048 292047 584095	306646 307019 613665	299400 299400 598800
72 9.01	50X200 2S-AL-2UL-UG .2296	2	BROOKS, KATHERINE E. 44 WASHINGTON AVENUE RUTHERFORD, N.J. 44 WASHINGTON AVE	07070	229500 294700 524200	1677440	1677440 00	409007 409007 818014	429451 429975 859426	419400 419400 838800
72 9.02	55X100 2S-F-2UL .1263	2	MASTRANGELO 36 WASHINGTON AVE RUTHERFORD NJ 36 WASHINGTON AVE	07070	209300 194300 403600	1291520	1291520 00	314909 314909 629818	330649 331053 661702	322900 322900 645800
72 9.03	55X100 2S-AL-2UL .1263	2	LYONS, RICHARD 38 WASHINGTON AVE RUTHERFORD, NJ 38 WASHINGTON AVE	07070 00316	209300 194300 403600	1291520	1291520 00	314909 314909 629818	330649 331053 661702	322900 322900 645800

6076700

19445440

00

25000

19420440

9470193

9950247

9710600

Block No. Lot No. Qualification Account No.	Land Dimensions Building Description Additional Lots Acreage	Prop. Class	Owner's Name Address City State Property Location	Billing Code Zip Code	Land Improvement Exemption Net Total	2025 Property Tax Special Dist	2025 Total Tax Deduction Net Tax	Amt.Billed 2025 1st Q 2nd Q Total	2nd Half 2025 3rd Q 4th Q Total	Preliminary 2026 Tax 1st Q 2nd Q Total
72 9.04	55X100 2S-AL-2UL .1263	2	DAMOORGIAN, DEBRA C/O REZKALLA 767 ARBOR ROAD PARAMUS, NJ 40 WASHINGTON AVE	07632	209300 229200 438500	1403200	1403200 00	335890 335890 671780	365491 365929 731420	350800 350800 701600
72 9.05	2S-B-2ZUC .0000	4C	IVY MANOR INC C/O B MOLNER 9 SADDLE DRIVE POMPTON PLAINS, NJ 52 WEST ERIE AVENUE	07444	690000 1110000 1800000	5760000	5760000 00	1404450 1404450 2808900	1474650 1476450 2951100	1440000 1440000 2880000
72 13.01	69X55 IRR. 1S-B-1A .0000	2	LAURJO CONSTRUCTION CO. 435 HUDSON ST HACKENSACK, NJ 50 W ERIE AVE	07601	193600 273000 466600	1493120	1493120 00	364065 364065 728130	382262 382728 764990	373300 373300 746600
72 13.02	55X120 2S-AL-2UL .1515	2	STRAGAPEDE, ANTHONY 320 RIDGE ROAD RUTHERFORD, NJ 32 WASHINGTON AVE	07070 ⁰¹¹⁷⁵	214200 185800 400000	1280000	1280000 00	312100 312100 624200	327700 328100 655800	320000 320000 640000
72 14	40X146 2S-F-2UL-UG .1341	2	WILLMS, SHAREN 26 BRIDLE WAYE SPARTA, NJ 28 WASHINGTON AVENUE	07871	210800 219200 430000	1376000	1376000 00	335508 335507 671015	352278 352707 704985	344000 344000 688000
72 14.01	42X123 2S-F-2UL .1186	2	PEREZ, WILLIAM & JACQUELINE HERRERA 24 WASHINGTON AVENUE RUTHERFORD, NJ 24 WASHINGTON AVENUE	07070	207700 208300 416000	1331200	1331200 00	324584 324584 649168	340808 341224 682032	332800 332800 665600
72 14.02	48X100 2S-AL-2UL .1102	2	HERMINA, EHSAN 20 WASHINGTON AVE. RUTHERFORD, N.J. 20 WASHINGTON AVE	07070	205200 259800 465000	1488000	1488000 00	362817 362816 725633	380951 381416 762367	372000 372000 744000
72 14.03	82X128 2S-F-2UL .2410	2	WOOTTON, LAWRENCE A. & BARBARA 16 WASHINGTON AVE. RUTHERFORD NJ 16 WASHINGTON AVE	07070	231700 218300 450000	1440000 W1	1440000 -25000 1415000	344863 344862 689725	362413 362862 725275	353800 353800 707600
73 1	LIBRARY 1S-B .0000	15C	BOROUGH OF RUTHERFORD 176 PARK AVE RUTHERFORD, NJ 150 PARK AVE	07070	*EXEMPT*	00	00 00 00	00 00 00	00 00 00	00 00 00
73 5	50X100 1S-AL-2A .1148	4A	TREEJAYS, L.L.C. P. O. BOX 331 RUTHERFORD, NJ 130 PARK AVE	07070	332500 396300 728800	2332160	2332160 00	568647 568646 1137293	597069 597798 1194867	583000 583000 1166000
73 5.01	25X100 1S-AL-1A .0574	4A	BARONE, BARRY 124 PARK AVE RUTHERFORD, NJ 124 PARK AVE	07070	220000 120100 340100	1088320	1088320 00	265363 265363 530726	278627 278967 557594	272100 272100 544200
73 5.03	25X100 2S-B-2U1A .0574	4A	SKY REALTY GROUP LLC 106 RIDGE ROAD RUTHERFORD, NJ 126 PARK AVE	07070	220000 248700 468700	1499840	1499840 00	365704 365703 731407	383982 384451 768433	375000 375000 750000
73 11	50X157 .1802	1	123 CHESTNUT LLC 106 RIDGE RD RUTHERFORD, NJ 123 CHESTNUT STREET	07070	274200 0 274200	877440	877440 00	375535 375534 751069	63049 63322 126371	219400 219400 438800
73 12	150X150 5S-B-35UC .5165	4C	CATANZARO ENTERPRISES LLC PO BOX 800 MAYWOOD, NJ 111 CHESTNUT ST	07607	875000 1925000 2800000	8960000	8960000 00	2184700 2184700 4369400	2293900 2296700 4590600	2240000 2240000 4480000

9477900

30329280

00

25000

30304280

15088446

15215834

15152400

Block No. Lot No. Qualification Account No.	Land Dimensions Building Description Additional Lots Acreage	Prop. Class	Owner's Name Address City State Property Location	Billing Code Zip Code	Land Improvement Exemption Net Total	2025 Property Tax Special Dist	2025 Total Tax Deduction Net Tax	Amt.Billed 2025 1st Q 2nd Q Total	2nd Half 2025 3rd Q 4th Q Total	Preliminary 2026 Tax 1st Q 2nd Q Total
73 12 T01	CELL TOWER .0000	4A	CATANZARO ENTP LLC % T-MOBILE P.O. BOX 85021 BELLEVUE, WA 98015 111 CHESTNUT STREET		0 242000 242000	774400	774400 00 774400	188821 188820 377641	198259 198500 396759	193600 193600 387200
73 12.02	1S-B-1UA .0000	4A	NATIVE DEVLPRS LLC 204 JACKSON AVENUE RUTHERFORD, NJ 07070 19 FRANKLIN PLACE REAR		203400 227100 430500	1377600	1377600 00 1377600	335898 335898 671796	352687 353117 705804	344400 344400 688800
73 15	50X100 3S-B-13UA .1148	4C	33 FRANKLIN LLC PO BOX 100 HACKENSACK, NJ 07602 33 FRANKLIN PLACE		325000 525300 850300	2720960	2720960 00 2720960	663447 663446 1326893	696609 697458 1394067	680200 680200 1360400
73 16	50X50 2S-AL-2UL-UG .0574	2	HOCH, DYLAN 25 FRANKLIN PL RUTHERFORD, NJ 07070 25 FRANKLIN PLACE		235000 165000 400000	1280000	1280000 00 1280000	312100 312100 624200	327700 328100 655800	320000 320000 640000
73 17	50X152 2S-1R-2OF-5UN .1745	4A	NATIVE DEVELOPMENT LLC 204 JACKSON AVENUE RUTHERFORD, NJ 07070 19 FRANKLIN PLACE		426200 546400 972600	3112320	3112320 00 3112320	758872 758871 1517743	796802 797775 1594577	778100 778100 1556200
73 18.01	55X65IRR 1S-B-1UA .0000	4A	HAZEL&BROWN PROPERTIES LLC NJ 15 FRANKLIN PLACE RUTHERFORD, NJ 07070 15 FRANKLIN PLACE		220600 124400 345000	1104000	1104000 00 1104000	269187 269186 538373	282641 282986 565627	276000 276000 552000
73 20.02	2436SF RETAIL MIXED USE .0559	SPACE 1	118 PARK URBAN RENEWAL LLC 1200 AVE AT PORT IMP #507 WEEHAWKEN, NJ 07086 118 PARK AVE B-3		76500 0 76500	244800	244800 00 244800	59690 59689 119379	62673 62748 125421	61200 61200 122400
73 20.02 X	SEE LOT 20.02 PARKER II .0000	PILOT 15F	118 PARK URBAN RENEWAL LLC 1200 AVE AT PORT IMP #507 WEEHAWKEN, NJ 07086 118 PARK AVE B-3		*EXEMPT*	00	00 00 00	00 00 00	00 00 00	00 00 00
73 23.01	4947SF RETAIL MIXED USE 7.01,9,10,22.02, .1136	SPACE 1	PARK AVE RUTHERFORD UR REN CO ETAL 1200 AVE AT PORT IMP #507 WEEHAWKEN, NJ 07086 106 PARK AVENUE		113300 0 113300	362560	362560 00 362560	88403 88402 176805	92821 92934 185755	90600 90600 181200
73 23.01 X	SEE LOT 23.01 PARKER I .0000	PILOT 15F	PARK AVE RUTHERFORD URC CO 1200 AVE AT PORT IMP #507 WEEHAWKEN, NJ 07086 106 PARK AVENUE B-3		*EXEMPT*	00	00 00 00	00 00 00	00 00 00	00 00 00
73 24	50X147 2S-B-4U3A .1687	4A	VANGO 104 PARK AVE LLC 1200 AVE@PORT IMP #507 WEEHAWKIN, NJ 07086 104 PARK AVE		420400 279600 700000	2240000	2240000 00 2240000	546175 546175 1092350	573475 574175 1147650	560000 560000 1120000
73 25.01	75X72 1S-B-1A .1240	4A	LEELYN CORP. 34 ADDISON AVENUE RUTHERFORD, NJ 07070 96 PARK AVE	05925	467300 376600 843900	2700480	2700480 00 2700480	658453 658453 1316906	691365 692209 1383574	675100 675100 1350200
73 26	25X147 1S-B-1A .0844	4A	ZHANG,JUN SUI &CHEUNG,MING SAU 14-20 PLAZA ROAD-N FAIR LAWN, NJ 07410 94 PARK AVENUE	00660	232700 95200 327900	1049280	1049280 00 1049280	255844 255844 511688	268632 268960 537592	262300 262300 524600
73 27	50X147 1S-B-1A .1687	4A	NATIVE DEVELOPMENT LLC 204 JACKSON AVENUE RUTHERFORD, NJ 07070 92 PARK AVENUE		420400 379600 800000	2560000	2560000 00 2560000	624200 624200 1248400	655400 656200 1311600	640000 640000 1280000

6102000

19526400

00

00

19526400

9522174

10004226

9763000

Block No. Lot No. Qualification Account No.	Land Dimensions Building Description Additional Lots Acreage	Prop. Class	Owner's Name Address City State Property Location	Billing Code Zip Code	Land Improvement Exemption Net Total	2025 Property Tax Special Dist	2025 Total Tax Deduction Net Tax	Amt.Billed 2025 1st Q 2nd Q Total	2nd Half 2025 3rd Q 4th Q Total	Preliminary 2026 Tax 1st Q 2nd Q Total
73 29	68X142 2S-B .2217	4A	JEWEL CORP%CAPITAL ONE%RYAN TAX SRV PO BOX 460189 HOUSTON, TX 74 PARK AVENUE	77056-8265	450900 549100 1000000	3200000	3200000 00 3200000	780250 780250 1560500	819250 820250 1639500	800000 800000 1600000
73 29.02	97X139 IRR 2S-B-2U2A 18.02,28 .0000	4A	ABRAM BATSHON LLC 10 FRANKLIN PLACE, 2ND FL RUTHERFORD, NJ 82 PARK AVENUE	07070	641200 1166800 1808000	5785600	5785600 00 5785600	1410692 1410692 2821384	1481204 1483012 2964216	1446400 1446400 2892800
74 1.01	50X75 2S-1A .0861	4A	ARCHLINE LLC 135 SATTERTHWAITE AVENUE NUTLEY, NJ 97 CHESTNUT ST	07110	247500 206100 453600	1451520	1451520 00 1451520	353922 353921 707843	371612 372065 743677	362900 362900 725800
74 1.02	25X50 1S-1A .0287	4A	ARCHLINE, LLC 135 SATTERTHWAITE AVENUE NUTLEY, NJ 30 FRANKLIN PLACE	07110	111300 82500 193800	620160	620160 00 620160	151213 151212 302425	158771 158964 317735	155000 155000 310000
74 2	50X100 2.5S-F-2UL .1148	2	RIVERO, TANYA & LOPEZ, LUIS ANGEL 89 CHESTNUT ST RUTHERFORD, NJ 89 CHESTNUT STREET	07070	247000 207900 454900	1455680	1455680 00 1455680	354936 354936 709872	372677 373131 745808	363900 363900 727800
74 3	50X100 2.5S-AL-4UL .1148	2	RIZZO, JAMES G 395 FERONIA WAY RUTHERFORD, NJ 85 CHESTNUT ST	00660 07070	260000 310000 570000	1824000	1824000 00 1824000	444743 444742 889485	466973 467542 934515	456000 456000 912000
74 4.01	42X100 2.5S-F-2UL .0964	2	VALLURUPALLI, TRISHANTH ETAL 81 CHESTNUT ST RUTHERFORD, NJ 81 CHESTNUT STREET	07070	252000 218900 470900	1506880	1506880 00 1506880	370541 370541 741082	382664 383134 765798	376700 376700 753400
74 4.02	58X100 2.5S-AL-4UL .1331	2	SCHEPISI, MARK 254 FAIRVIEW AVENUE RUTEHRFORD, NJ 77 CHESTNUT STREET	00660 07070	264000 570400 834400	2670080	2670080 00 2670080	651041 651040 1302081	683583 684416 1367999	667500 667500 1335000
74 6	30X100 2.5S-AL-2UL .0689	2	HUANG,JI YUAN 73 CHESTNUT ST. RUTHERFORD,N.J. 73 CHESTNUT ST	02640 07070	240000 140000 380000	1216000	1216000 S1 -25000 1191000	290245 290245 580490	305065 305445 610510	297800 297800 595600
74 6.01	31X100 2S-F-1UL .0712	2	CUNNEEN, PAUL & PAULINE J ALAMA 71 CHESTNUT ST RUTHERFORD, NJ 71 CHESTNUT ST	00045 07070	241000 185500 426500	1364800	1364800 00 1364800	332777 332777 665554	349410 349836 699246	341200 341200 682400
74 7	30X100 2S-AL-1UL .0689	2	ANYAN, ERNEST 69 CHESTNUT STREET RUTHERFORD, NJ 69 CHESTNUT ST	07070	240000 60000 300000	960000	960000 00 960000	234075 234075 468150	245775 246075 491850	240000 240000 480000
74 8.01	30X100 2S-AL-1UL .0689	2	PATEL, JAYANTI & REKHA 67 CHESTNUT ST RUTHERFORD, NJ 67 CHESTNUT ST	08150 07070	240000 126000 366000	1171200	1171200 00 1171200	285572 285571 571143	299846 300211 600057	292800 292800 585600
74 8.02	29X100 2S-AL-1UL .0666	2	FRAMPTON,WILLIAM & MURILLO,MARY LOU 65 CHESTNUT STREET RUTHERFORD, NJ 65 CHESTNUT STREET	07072	215100 109900 325000	1040000	1040000 00 1040000	253582 253581 507163	266256 266581 532837	260000 260000 520000
74 9.01	102X96 .2248	4A	AMES 41, LLC 41 AMES AVE RUTHERFORD, NJ 49 AMES AVE	00033 07070	518800 20000 538800	1724160	1724160 00 1724160	420399 420399 840798	441412 441950 883362	431000 431000 862000

8121900

25990080

00

25000

25965080

12667970

13297110

12982400

Block No. Lot No. Qualification Account No.	Land Dimensions Building Description Additional Lots Acreage	Prop. Class	Owner's Name Address City State Property Location	Billing Code Zip Code	Land Improvement Exemption Net Total	2025 Property Tax Special Dist	2025 Total Tax Deduction Net Tax	Amt.Billed 2025 1st Q 2nd Q Total	2nd Half 2025 3rd Q 4th Q Total	Preliminary 2026 Tax 1st Q 2nd Q Total
74 9.02	31X102 2S-F-2UL .0726	2	LAWRENCE, PAUL & ELAINE 63 CHESTNUT ST RUTHERFORD, NJ 63 CHESTNUT ST	00660 07070	229500 209400 438900	1404480	1404480 00	342452 342452	359569 360007	351100 351100
74 11	75X100 2S-F-2UL .1722	4A	MIER, ROBERT & MARITZA 84 KIP AVENUE RUTHERFORD, NJ 84 KIP AVENUE	07070	412500 347800 760300	2432960	2432960 00	593224 593224	622876 623636	608200 608200
74 12	25X100 2S-AL-1UL .0574	2	SHAH, BANKIMCHANDRA J & SANGITABEN 78 KIPP AVE RUTHERFORD, NJ 78 KIP AVENUE	07070	229500 76000 305500	977600	977600 00	238367 238366	250281 250586	244400 244400
74 13	50X100 2S-S-2UL .1148	2	GIBNEY, HELEN & DONOVAN, JOSEPH & AD 74-76 KIP AVENUE RUTHERFORD, NJ 74 & 76 KIP AVENUE	07070	318800 298100 616900	1974080	1974080 00	481337 481336	505395 506012	493500 493500
74 14.01	COMMON ELEMENT .0000	15F	72 KIP AVENUE CONDO ASSN., INC. 72 KIP AVENUE RUTHERFORD, NJ 72 KIP AVENUE	07628	*EXEMPT*	00	00 00 00	00 00 00	00 00 00	00 00 00
74 14.01 C0070	50X100 CONDO SITE-2 2S-F-X .1148	2	UMARME, MICHAEL & SUSAN E 70 KIP AVE RUTHERFORD, NJ 70 KIP AVENUE	07070 5	204000 114700 318700	1019840	1019840 00	248666 248666	261095 261413	255000 255000
74 14.01 C0072	50X100 CONDO SITE-2 2S-F-X .1148	2	UCHEUNG, ANDY 72 KIP AVE RUTHERFORD, NJ 72 KIP AVENUE	07070 5	204000 114700 318700	1019840	1019840 00	248666 248666	261095 261413	255000 255000
74 15	44X100 2S-AL-2UL .1010	2	CZAPLEWSKI, EDWARD ETAL 68 KIP AVENUE RUTHERFORD, NJ 68 KIP AVENUE	07070	273100 171400 444500	1422400	1422400 00	346822 346821	364157 364600	355600 355600
74 16	44X100 2S-F-1UL-UG .1010	2	KIP AVENUE URBAN RENEWAL LLC 444 HOES LANE, SUITE 200 PISCATAWAY, NJ 64 KIP AVENUE	08854	273100 100 273200	874240	874240 00	213165 213164	223819 224092	218600 218600
74 17	44X100 2S-F-2UL-UG .1010	1	KIP AVENUE URBAN RENEWAL LLC 444 HOES LANE, SUITE 200 PISCATAWAY, NJ 62 KIP AVENUE	08854	175000 0 175000	560000	560000 00	136544 136544	143369 143543	140000 140000
74 18	44X100 2S-F-1UL-UG .1010	1	KIP AVENUE URBAN RENEWAL LLC 444 HOES LANE, SUITE 200 PISCATAWAY, NJ 56 KIP AVENUE	08854	273100 0 273100	873920	873920 00	213087 213086	223737 224010	218500 218500
74 18.01	35X100 .0803	1	AMES 41, LLC 41 AMES AVE RUTHERFORD, NJ 52 KIP AVENUE	00033 07070	148500 0 148500	475200	475200 00	115868 115867	121659 121806	118800 118800
74 19.01	100X117 2S-B-1U1A .2686	4A	AMES 41, LLC 41 AMES AVE RUTHERFORD, NJ 41 AMES AVE	00033 07070	576000 298000 874000	2796800	2796800 00	681939 681938	716025 716898	699200 699200
75 1	60X62 2.5S-S-1U1A .0854	4A	CLEARY, MARY ELIZABETH P.O. BOX 127 RUTHERFORD, N.J. 18 FRANKLIN PLACE	07070	280400 172800 453200	1450240	1450240 00	353610 353609	371284 371737	362600 362600

5400500

17281600

00

00

17281600

8427486

8854114

8641000

Block No. Lot No. Qualification Account No.	Land Dimensions Building Description Additional Lots Acreage	Prop. Class	Owner's Name Address City State Property Location	Billing Code Zip Code	Land Improvement Exemption Net Total	2025 Property Tax Special Dist	2025 Total Tax Deduction Net Tax	Amt.Billed 2025 1st Q 2nd Q Total	2nd Half 2025 3rd Q 4th Q Total	Preliminary 2026 Tax 1st Q 2nd Q Total
75 1.01	40X82 2S-AL-1U2A .0753	4A	LEGAL SECRETARIAL SERVICES, INC. 71 KIPP AVENUE RUTHERFORD, NJ 71 KIP AVENUE	05925 07070	268600 32800 301400	964480	964480 00 964480	235168 235167 470335	246922 247223 494145	241100 241100 482200
75 2	151X106 .3674	15F	RUTHERFORD SENIOR HOUSING CORP. 67 KIP AVENUE RUTHERFORD, NJ 67 KIP AVENUE	07070	*EXEMPT*	00	00 00 00	00 00 00	00 00 00	00 00 00
75 5	PARKING GARAGE 3S-B .0000	15C	BOROUGH OF RUTHERFORD 176 PARK AVE RUTHERFORD, NJ 55 KIP AVENUE	07070	*EXEMPT*	00	00 00 00	00 00 00	00 00 00	00 00 00
75 8	61X50 .0700	1	JP MORGAN CHASE BK C/O LERETA PO BOX 35605 DALLAS, TX 47 KIP AVENUE	85224 75235	91500 0 91500	292800	292800 00 292800	71393 71393 142786	74962 75052 150014	73200 73200 146400
75 8.01	100X126 AVG. DRIVE-UP .2893	4A	JP MORGAN CHASE BK C/O LERETA PO BOX 35605 DALLAS, TX 35 AMES AVE	85224 75235	462300 174900 637200	2039040	2039040 00 2039040	497176 497175 994351	522026 522663 1044689	509800 509800 1019600
75 11.02	100X75 1S-B-2A .1722	4A	RUBY & RILEY LLC 40 PARK AVENUE RUTHERFORD, NJ 25 AMES AVE (REAR23AMES)	07070	90000 221800 311800	997760	997760 00 997760	243282 243282 486564	255442 255754 511196	249400 249400 498800
75 12.01	25X100 2S-B-1A .0574	4A	JP MORGAN CHASE BK C/O LERETA PO BOX 35605 DALLAS, TX 23 AMES AVE	85224 75235	206300 407000 613300	1962560	1962560 00 1962560	478528 478527 957055	502446 503059 1005505	490600 490600 981200
75 12.02	.0000	15C	BOROUGH OF RUTHERFORD 176 PARK AVE RUTHERFORD, NJ 44 PARK AVENUE	07070	*EXEMPT*	00	00 00 00	00 00 00	00 00 00	00 00 00
75 13	28X60 3S-B-1A .0386	4A	LOTUSLAND L.L.C. 17 AMES AVENUE RUTHERFORD, NJ 17 AMES AVE	07070	187800 367500 555300	1776960	1776960 00 1776960	433273 433273 866546	454930 455484 910414	444200 444200 888400
75 14	40X70 IRR 2S-B-1A .0000	4A	EAGLE ONE DEVELOPMENT, L.L.C. P O BOX 363 PEQUANNOCK, NJ 15 AMES AVE	05925 07440	254800 195200 450000	1440000	1440000 00 1440000	351113 351112 702225	368663 369112 737775	360000 360000 720000
75 16	46X117 2S-B-2A-G .1236	4A	BATSHON PROPERTIES LLC 700-76 BROADWAY STE 214 WESTWOOD, NJ 10 FRANKLIN PLACE	07675	244000 106000 350000	1120000	1120000 00 1120000	273088 273087 546175	286738 287087 573825	280000 280000 560000
75 17.01	18X97 2S-B-1A .0401	4A	LA ON LLC 402 SLEIGH HILL RD NORTHVALE, NJ 70 PARK AVENUE	07647	189300 432100 621400	1988480	1988480 00 1988480	484848 484847 969695	509082 509703 1018785	497100 497100 994200
75 17.02	97X49 3S-B-4A 17.03 .1091	4A	SCHIFFMAN HERITAGE PROPERTY, LLC 301 S LIVINGSTON AVE #201 LIVINGSTON, NJ 72 PARK AVENUE	07039	342600 457400 800000	2560000	2560000 00 2560000	624200 624200 1248400	655400 656200 1311600	640000 640000 1280000
75 18	25X97 2S-B-1U2A .0557	4A	PARK APEX LLC 971 US HIGHWAY 202 #N BRANCBURG, NJ 66 PARK AVE	08876	204600 115400 320000	1024000	1024000 00 1024000	249680 249680 499360	262160 262480 524640	256000 256000 512000

5051900

16166080

00

00

16166080

7883492

8282588

8082800

Block No. Lot No. Qualification Account No.	Land Dimensions Building Description Additional Lots Acreage	Prop. Class	Owner's Name Address City State Property Location	Billing Code Zip Code	Land Improvement Exemption Net Total	2025 Property Tax Special Dist	2025 Total Tax Deduction Net Tax	Amt.Billed 2025 1st Q 2nd Q Total	2nd Half 2025 3rd Q 4th Q Total	Preliminary 2026 Tax 1st Q 2nd Q Total
75 19	25X147 2S-B .0844	4A	GOFFIN, BARRY 64 PARK AVENUE RUTHERFORD, NJ 64 PARK AVE	07070	232700 300500 533200	1706240	1706240 00 1706240	416030 416029 832059	436824 437357 874181	426600 426600 853200
75 20	25X145 2S-B-1A .0832	4A	62 PARK AVENUE LLC 62 PARK AVENUE RUTHERFORD, NJ 62 PARK AVE	07070	231500 300600 532100	1702720	1702720 00 1702720	415171 415171 830342	435923 436455 872378	425700 425700 851400
75 21	25X135 & 25X12 1S-B-1U1A .0000	IRR 4A	K & M ENTERPRISES LLC 60 PARK AVE RUTHERFORD, NJ 60 PARK AVE	05925 07070	233300 325100 558400	1786880	1786880 00 1786880	435692 435691 871383	457470 458027 915497	446700 446700 893400
75 21.01	25X145 3S-B-3A .0832	4A	DJC INVESTMENTS LLC 58 PARK AVE RUTHERFORD, NJ 58 PARK AVE	07070	231500 768500 1000000	3200000	3200000 00 3200000	780250 780250 1560500	819250 820250 1639500	800000 800000 1600000
75 22	50X148 2S-B-1A .1699	4A	CHICE (ETALS), NANCY 99 PROSPECT PL RUTHERFORD, NJ 52 PARK AVE	05925 07070	422000 722000 1144000	3660800	3660800 00 3660800	892606 892606 1785212	937222 938366 1875588	915200 915200 1830400
75 22.01	50X148 2S-B-4A .1699	4A	MARTINO, THOMAS 17 PREBLE PLACE RUTHERFORD, NJ 48 PARK AVENUE	07070	422000 428000 850000	2720000	2720000 00 2720000	663213 663212 1326425	696363 697212 1393575	680000 680000 1360000
75 22.03	25X128 3S-B-2U3A .0735	4A	SUVA@RUTHERFORD LLC/DUNKIN DOUGHNUT 59-61 MORRIS STREET MORRISTOWN, NEW JERSEY 56 PARK AVE	07960	222000 657300 879300	2813760	2813760 00 2813760	686074 686074 1372148	720367 721245 1441612	703400 703400 1406800
75 23	27X100 2S-B-1A .0620	4A	PARK RUTHERFORD LLC 46 PARK AVE RUTHERFORD, NJ 46 PARK AVE	07070	210800 432600 643400	2058880	2058880 00 2058880	502013 502013 1004026	527106 527748 1054854	514700 514700 1029400
75 24.02	20X100 2S-B .0459	4A	DATIMO LLC 507 RUCKMAN ROAD CLOSTER, NJ 42 PARK AVENUE	07624	195000 650000 845000	2704000	2704000 00 2704000	659312 659311 1318623	692266 693111 1385377	676000 676000 1352000
75 25	50X129 AVG. 3S-B .1481	4A	RUBY & RILEY LLC 40 PARK AVENUE RUTHERFORD, NJ 38 PARK AVE	07070	593500 1501500 2095000	6704000	6704000 00 6704000	1634624 1634624 3269248	1716329 1718423 3434752	1676000 1676000 3352000
75 27	26X141 2S-B-1U2A .0842	4A	WONG, CHOI PO & HO CHING 633 FIFTH STREET CARLSTADT, NJ 36 PARK AVE	07072	232500 218000 450500	1441600	1441600 00 1441600	351503 351503 703006	369072 369522 738594	360400 360400 720800
75 28	25X147 3S-B-2U1A .0844	4A	DEPASQUALE ASSOC REALEST LLC 18 JULIE PLACE WAYNE, NJ 34 PARK AVE	00033 07470	310300 239700 550000	1760000	1760000 00 1760000	429138 429137 858275	450588 451137 901725	440000 440000 880000
75 29	26X96 3S-B-2U1A .0573	4A	SHIN, MIN JA 32 PARK AVE RUTHERFORD, NJ 32 PARK AVE	07070	206100 268600 474700	1519040	1519040 00 1519040	370385 370385 740770	388898 389372 778270	379800 379800 759600
75 29.01	25X61 3S-B-1A .0350	4A	BARBROTHERS REALTY LLC 143 EAST RIDGEWOOD #133 RIDGEWOOD, NJ 30 PARK AVE	07450	172000 345100 517100	1654720	1654720 00 1654720	403468 403467 806935	423634 424151 847785	413700 413700 827400

11072700

35432640

00

00

35432640

17278952

18153688

17716400

Block No. Lot No. Qualification Account No.	Land Dimensions Building Description Additional Lots Acreage	Prop. Class	Owner's Name Address City State Property Location	Billing Code Zip Code	Land Improvement Exemption Net Total	2025 Property Tax Special Dist	2025 Total Tax Deduction Net Tax	Amt.Billed 2025 1st Q 2nd Q Total	2nd Half 2025 3rd Q 4th Q Total	Preliminary 2026 Tax 1st Q 2nd Q Total
75 30	95 X 90 .1963	4A	JP MORGAN CHASE BK C/O LERETA PO BOX 35605 DALLAS, TX 24 PARK AVE	85224 75235	442300 965700 1408000	4505600	4505600 00 4505600	1098592 1098592 2197184	1153504 1154912 2308416	1126400 1126400 2252800
75 31	13 X 160 .0478	1	19 AMES AVENUE LLC 18 JULIE PLACE WAYNE, NJ 19 AMES AVENUE	07470	12500 0 12500	40000	40000 00 40000	9754 9753 19507	10241 10252 20493	10000 10000 20000
76 1	50X125 2S-S-1U2A .1435	4A	51 CHESTNUT ST LLC 51 CHESTNUT ST RUTHERFORD, NJ 51 CHESTNUT ST	05925 07070	368100 282100 650200	2080640	2080640 00 2080640	507319 507318 1014637	532677 533326 1066003	520200 520200 1040400
76 2	45X125 2S-S-2UL .1291	4A	SINOPOLI, DOUGLAS & TINA 47 CHESTNUT ST RUTHERFORD, NJ 47 CHESTNUT ST	07070	46500 19300 65800	210560	210560 00 210560	51341 51340 102681	53907 53972 107879	52600 52600 105200
76 2 X	45X125 2S-S-2UL .1291	15F	SINOPOLI, DOUGLAS & TINA 47 CHESTNUT ST RUTHERFORD, NJ 47 CHESTNUT ST	TDV 07070	*EXEMPT*	00	00 00 00	00 00 00	00 00 00	00 00 00
76 3	45X125 2S-B-1A .1291	4A	KORN FAMILY, LLC PO BOX 94 RUTHERFORD, NJ 43 CHESTNUT ST	07070	350300 402700 753000	2409600	2409600 00 2409600	587529 587528 1175057	616895 617648 1234543	602400 602400 1204800
76 4	49X140 2S-S-1UL-AG .1575	4A	RUTHERFORD EDUCATION, LLC 54 AMES AVENUE RUTHERFORD, NJ 54 AMES AVENUE	07070	405800 461000 866800	2773760	2773760 00 2773760	676321 676321 1352642	710126 710992 1421118	693400 693400 1386800
76 5	83 X 150 AVG. 3S-B-1A 6 .2858	15F	RUTHERFORD B.P.O.E 547 50 AMES AVENUE RUTHERFORD, NJ 50 AMES AVE	07070	*EXEMPT*	00	00 00 00	00 00 00	00 00 00	00 00 00
76 7	51X155 2S-B-1A .1815	15C	BOROUGH OF RUTHERFORD 176 PARK AVE RUTHERFORD, NJ 46 AMES AVE	07070	*EXEMPT*	00	00 00 00	00 00 00	00 00 00	00 00 00
76 8	50X40 REAR 2S-B-1A .0459	4A	LEGRAND, CLAUDE R. 158 EASTERN WAY RUTHERFORD, NJ 40 AMES AVE	07070	40000 94900 134900	431680	431680 00 431680	105256 105256 210512	110517 110651 221168	107900 107900 215800
76 8.01	50X 100 .1148	15C	BOROUGH OF RUTHERFORD 176 PARK AVENUE RUTHERFORD, NEW JERSEY 44 AMES AVE	07070	*EXEMPT*	00	00 00 00	00 00 00	00 00 00	00 00 00
76 9	50X140 2S-B-1A .1607	4A	KIDD VIDEO PROPERTIES LLC 36 AMES AVENUE RUTHERFORD, NJ 38 AMES AVE	07070	410000 503300 913300	2922560	2922560 00 2922560	712603 712602 1425205	748221 749134 1497355	730600 730600 1461200
76 10	50X244 2S-B-1A 25 .2801	4A	32 AMES LLC 32 AMES AVE RUTHERFORD, NJ 32 AMES AVE	07070	566000 777200 1343200	4298240	4298240 00 4298240	1048032 1048032 2096064	1100417 1101759 2202176	1074600 1074600 2149200
76 11	33X120 2S-B-1U2A .0909	4A	30 AMES AVENUE LLC 30 AMES AVENUE RUTHERFORD, NJ 30 AMES AVENUE	07070	255000 379000 634000	2028800	2028800 00 2028800	494679 494678 989357	519405 520038 1039443	507200 507200 1014400

6781700

21701440

00

00

21701440

10582846

11118594

10850600

