

NEW JERSEY PROPERTY TAX SYSTEM LEGEND

PART 1		PART 2		Exempt Property Identification Codes		
CODE	NAME OF OWNER	PRINCIPLE USE OR PURPOSE	CODE			
01	Federal Government	01 General Government	055	Parsonage	640	Club
02	State Government	02 Military Purposes	059	Rabbi Residence	643	Club House
03	County Government	03 Education	080	Farm	646	Golf Course
04	Municipal Government	04 Health & Welfare Etal.	083	Barn	649	Drum & Bugle Corps
05	Del. Riv. & Bay Authority	05 Penal Institutions	086	Shed	652	Beach
06	Del. Riv. Basin Comm.	06 Police, Fire, Rescue	089	Tool Shed	655	Marina
07	Del. Riv. Joint Toll Bridge Comm.	07 Transportation	094	Dedicated Open Space	658	Boathouse
08	Del. Riv. Port Authority	08 Utilities	095	Vacant Land	661	Life Guard Station
09	Del. Valley Reg. Plan. Comm.	09 Conservation	097	Disabled Veteran	664	Bath House
10	N.J. Turnpike Authority	10 Religious and Charitable	098	Widow of Serviceman or Disabled Veteran	667	Boardwalk
11	Garden State Pkwy. Comm.	11 Burial Grounds	100	VFW/ A.M. Leg	670	Boardwalk, Amusement
12	Interstate Sanitation Comm.	12 Civic and other Social Activities	101	Burial Ground	673	Booth
13	Mid. Atl. State Air Poll. Ctrl Comm.	13 Redevel. And Rehabilitation	106	Cemetery	676	Refreshment Stand
14	N.Y.- N.J. Trans. Agency	14 Remediation	111	Crematory	679	Restaurant
15	Palisades Int. Park Comm.	15 Housing and Mtg Fin. Project	116	Graveyard	682	Comfort Station
16	Port Authority of N.Y.-N.J.	16 Urban Enterprize Zone	121	Mausoleum	701	Highway
17	Tri-State Comm	17 C. 441 P.L. 1991	201	Radio Station	702	Tunnel
18	S. Jersey Port Comm.	18 Railroad	204	Radar	704	Road
19	Waterfront Comm. of N.Y.	19 Recreation	207	Radio Tower	707	Parkway
20	Charitable & Non-Profit Org.	20 Medical Office/ HEZ	220	Filtering Plant	710	Thoroughfare
21	Fraternal Organizations		223	Pumping Station	713	Circle
22	Veterans Organizations		226	Reservoir	716	Island
23	Religious Organizations		229	Well	719	Jug Handle
24	Other		232	Water Supply	722	Medial Strip
25	Atlantic City Expressway		235	Water Tank	725	Overpass
26	N.J. Sports & Exposition Authority		238	Water Tower	726	Playground
27	N.J. Econ. Dev. Authority		241	Water Tower Booster Station	728	Right of Way
28	County Food Dist. Authority		244	Water Plant	730	Traffic Island
29	Urban Renewal Entity		247	Water Stand Pipe	731	Traffic Triangle
30	CRDA- Casino Redev. Authority		250	Sewage Treatment	740	Toll Booth
31	N.J. Education Facilities Authority		254	Sewage Disposal	743	Toll Plaza
32	Hackensck Mead. Comm		256	Sanitary Landfill	746	Sidewalk
33	County Improvement Authority		258	Drainage	749	Lighting Standards
34	N.J. Natural Land Tr./ Natur. Cons		270	Atomic Energy Plant	752	Service Area
35	N.J. House and Mtg. Fin. Agency		280	Oil Tank	760	Gate House
36	N.J. Transit		283	Incinerator	763	Garage
37	County Park Commission		286	Mosquito Control	766	Highway Plant
38	County Utilities Authority		289	Dog Pound	769	Inspection Station
39	County Housing Authority		301	Hospital	772	Weighing Station
40	Municipal Housing Authority		304	Clinic	780	Parking Area
41	Municipal Utilities Authority		306	Mediaci Office/ HEZ	789	Brownsfields
42	Municipal Improvement Authority		307	Health Center	790	Commerc. \ Indust. Purpose
43	Municipal Parking Authority		308	County Food Dist. Facility	795	Vehicle Terminal
44	Patco		309	Rescue Mission	801	Airport
45	S. Jersev Transportation Authority		310	Red Cross Facility	805	Air Facility
					810	Air Terminal
					815	Observation Tower
					840	Railroad
					845	Railroad Station
					850	Railroad Depot
					880	Navigation Tower
					901	Lake
					905	Pond
					906	Pool
					909	River
					913	Creek
					917	Canal
					921	Canal Feeder
					925	Canal House
					929	Tidewater Basin
					933	Water Way
					937	Watershed
					940	Vehicle Bridge
					944	Foot Bridge
					948	Bridge Steps
					949	Footpath
					950	Flood Control Dam
					960	Dock Bulkhead
					964	Dock Lock
					968	Dock Port
					980	Lockhouse
					984	Lighthouse
					988	Marine Elevator
					991	Revenue Allocation District
					992	Marine Terminal
					993	Urban Renewal Entity
					994	5 Yr. Tax Agreement
					995	Atlantic City Expressway
					996	Riparian Grant
					997	Residence
					998	Urban Renewal
					999	Public Housing

FOR 2025

(13) VALUATION OF EXEMPT PROPERTY			
PUBLIC SCHOOL PROP		7,544,500	
OTHER SCHOOL PROP		12,885,000	
PUBLIC PROP		27,758,800	
CHURCH & CHARITABLE PROP		17,272,700	
CEMETERY & GRAVEYARD		1,352,200	
OTHER EXEMPT PROP		2,272,500	
TOTAL VALUE		69,085,700	

(14) MISC REVENUE FOR SUPPORT OF BUDGET			
SURPLUS REVENUE APPROPRIATED			3,800,000.00
MISC REVENUE ANTICIPATED			1,331,519.29
RECEIPT FROM DELINQUENT TAX & LIEN			422,000.00
TOTAL MISCELLANEOUS REVENUE			5,553,519.29






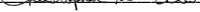

(15) APPORTIONMENT OF TAXES			
ITEM		AMOUNT	RATE
NET CNTY TX LESS ST AID	5,982,334.94		.232
COUNTY LIBRARY TAX			
COUNTY HEALTH TAX			
COUNTY OPEN SPACE	268,080.81		.011
DISTRICT SCHOOL TAX	10,134,349.00		.391
CONSOLIDATED SCHOOL TAX			
REGIONAL SCHOOL TAX			
MUNICIPAL OPEN SPACE			
MUNICIPAL LIBRARY TAX			
LOCAL MUNCP L PURPOSE TAX	11,225,475.64		.433
TOTAL TAX LEVY	27,610,240.39		
AUTHORIZED RATE			1.067

(16) REAL PROPERTY CLASSIFICATION SUMMARY			
	ITEMS		TAX VALUE
1. VACANT LAND	72		45,535,800
2. RESIDENTIAL	1,285		2449,397,000
3A. FARM (REGULAR)	8		29,656,900
3B. FARM (QUALIFIED)	16		51,150
4A. COMMERCIAL	20	63,492,400	
4B. INDUSTRIAL			
4C. APARTMENT			
TOTAL CLASS 4A,4B,4C			63,492,400
TOTAL ALL CLASSES			2588,133,250


 CERTIFICATION BY COUNTY BOARD

THIS IS TO CERTIFY THAT THE FOREGOING IS A TRUE AND COMPLETE RECORD OF THE TAXES ASSESSED FOR THE YEAR 2025 IN THE TAXING DISTRICT OF SADDLE RIVER BOR COUNTY OF BERGEN, NEW JERSEY, AND THAT \$ 2,588,133,250 IS THE NET VALUATION TAXABLE AND 2,680,808,097 IS THE NET VALUATION ON WHICH COUNTY TAXES AND REGIONAL OR CONSOLIDATED SCHOOL TAXES ARE APPORTIONED.

ATTEST:

	PRESIDENT
	V. PRESIDENT
	COMMISSIONER
	COMMISSIONER
	COMMISSIONER
	COMMISSIONER
	COMMISSIONER

Dawnmarie McCarthy



DAWNMARIE MCCARTHY
 NOTARY PUBLIC
 STATE OF NEW JERSEY
 ID # 2371842
 MY COMMISSION EXPIRES APR 03, 2028

ASSESSOR(S)

TAXING DISTRICT 58 SADDLE RIVER BOR			2025	TAX	LIST	DISTRICT	SUMMARY	COUNTY 02	BERGEN	07/15/25
CLASSIFICATION	NO. OF PARCELS	LAND VALUE	IMPROVEMENT VALUE	TOTAL VALUE	BOOK VALUE OF TANG PERS PROP	EXEMPTION AMOUNT	NET TAXABLE VALUE			
1 VACANT LAND	72	45,535,800	0	45,535,800		0	45,535,800			
2 RESIDENTIAL	1,285	999,670,700	1,449,726,300	2,449,397,000		0	2,449,397,000			
3A FARM (REGULAR)	8	7,968,600	21,688,300	29,656,900		0	29,656,900			
3B FARM (QUALIFIED)	16	51,150	0	51,150		0	51,150			
4A COMMERCIAL	20	23,577,600	39,914,800	63,492,400		0	63,492,400			
4B INDUSTRIAL	0	0	0	0		0	0			
4C APARTMENT	0	0	0	0		0	0			
CLASS 4 TOTAL	20	23,577,600	39,914,800	63,492,400		0	63,492,400			
RATABLE TOTAL	1,401	1,076,803,850	1,511,329,400	2,588,133,250		0	2,588,133,250			
5A CLASS 1 RAILROAD	0	0	0	0		0	0			
5B CLASS 2 RAILROAD	0	0	0	0		0	0			
RAILROAD TOTAL	0	0	0	0		0	0			
6A TELEPHONE	1				0		0			
6B PETROL REFINRIES	0				0		0			
6C MISCELLANEOUS	0				0		0			
PUBLIC UTIL. TOTAL	1				0		0			
15A PUBLIC SCHOOL	1	2,011,300	5,533,200	7,544,500		0	7,544,500			
15B OTHER SCHOOL	1	4,330,000	8,555,000	12,885,000		0	12,885,000			
15C PUBLIC PROPERTY	38	19,930,100	7,828,700	27,758,800		0	27,758,800			
15D CHARITABLE	4	7,561,200	9,711,500	17,272,700		0	17,272,700			
15E CEMETERY	1	1,214,500	137,700	1,352,200		0	1,352,200			
15F MISCELLANEOUS	5	907,000	1,365,500	2,272,500		0	2,272,500			
EXEMPT TOTAL	50	35,954,100	33,131,600	69,085,700		0	69,085,700			
----- D E D U C T I O N S -----	NO. OF DEDUCTS	DEDUCTION AMOUNT	----- E X E M P T I O N S -----	NO. OF PARCELS	EXEMPTION AMOUNT	----- E X E M P T I O N S -----	NO. OF PARCELS	EXEMPTION AMOUNT		
SENIOR CITIZEN	0	0	FIRE SUPPRESS	0	0	DWELL ABATE	0	0		
DISABLED PERSON	0	0	POLLUTION CNTRL	0	0	DWELL EXEMP	0	0		
SURVIVING SPOUSE	0	0	FALLOUT SHELTER	0	0	NEW DWEL/CONV ABAT	0	0		
VETERAN	18	4,500	WATER/SEWAGE FAC	0	0	NEW DWEL/CONV EXMT	0	0		
WIDOW OF VETERAN	8	2,000	HOME IMPROVEMENT	0	0	MUL DWELL EXEMP	0	0		
			CLASS 4 ABATEMENT	0	0	MUL DWELL ABATE	0	0		
			MULTI-FAMILY DWELL	0	0	COM/IND EXEMP	0	0		
			UEZ ABATEMENT	0	0	RENEWABLE ENERGY	0	0		

I ASSESSOR OF THE TAXING DISTRICT OF SADDLE RIVER BOR DO SWEAR (OR AFFIRM) THAT THE FOREGOING
TAX LIST AND TAX DUPLICATE CONTAIN THE VALUATIONS OF ALL THE PROPERTY LIABLE TO TAXATION IN THE TAXING DISTRICT IN WHICH I AM TAX
ASSESSOR, AND THAT SUCH PROPERTY HAS BEEN VALUED WITHOUT FAVOR OR PARTIALITY AT ITS TAXABLE VALUE AND I HAVE ALLOWED ONLY SUCH
EXEMPTIONS AND DEDUCTIONS AS ARE PRESCRIBED BY LAW.

ASSESSOR

I DO FURTHER SWEAR (OR AFFIRM) THAT, FOR THE TAX YEAR 2025, I HAVE COMPLETED AND PUT INTO OPERATION A DISTRICT WIDE ADJUSTMENT OF
REAL PROPERTY TAXABLE VALUATIONS AND SUCH TAXABLE VALUATIONS CONFORM TO THE PERCENTAGE LEVEL ESTABLISHED FOR SUCH YEAR FOR
EXPRESSING THE TAXABLE VALUE OF REAL PROPERTY IN THE COUNTY.

ASSESSOR

SWORN AND SUBSCRIBED BEFORE ME

Dawn Marie McCarthy



2025 TAX CALCULATION ACKNOWLEDGEMENT REPORT

TAXING DISTRICT 58

SADDLE RIVER BOR

COUNTY 02 BERGEN

BLOCK	LOT	QUALIFIC.	PROPERTY LOCATION	CLASS	NET VAL	TAX AMOUNTS			PRELIM.	
						TOT YEAR	1ST HALF	2ND HALF		
1102	20		210 WEST SADDLE RIVER RD.	15C	2448000	.00	12680.64	12680.64-	.00	*OVERBILL*
1801	4.01		103 E. SADDLE RIVER ROAD	3B	2700	28.81	6496.24	6467.43-	14.41	*OVERBILL*

2025 TAX CALCULATION ACKNOWLEDGEMENT REPORT

TAXING DISTRICT 58 SADDLE RIVER BOR

COUNTY 02 BERGEN

	COUNT	NET VALUE	TOTAL TAXES (GENERAL)	TOTAL TAXES (SPECIAL)	DEDUCTION AMOUNT	NET AMOUNT OF TAXES	2025 TAXES (1ST HALF)	2025 TAXES (2ND HALF)	2026 TAXES (1ST HALF)
* RATABLES *	1,401	2,588,133,250	27,615,382.34	.00	6,500.00	27,608,882.34	13,310,681.82	14,298,200.52	13,804,444.45
* RAILROADS *	0	0	.00	.00	.00	.00	.00	.00	.00
* UTILITIES *	1	0	.00	.00	.00	.00	.00	.00	.00
* EXEMPTS *	50	69,085,700	.00	.00	.00	.00	12,680.64	12,680.64-	.00

TAX RATES FOR THE YEAR OF 2025

TAXING DISTRICT 58 SADDLE RIVER BOR COUNTY 02 BERGEN

DESCRIPTION OF TAX	SPECIAL TAX CODE	RATE PER \$100	FLAT TAX AMOUNT
COUNTY TAX		.232	
COUNTY OPEN SPACE		.011	
DISTRICT SCHOOL TAX		.391	
LIBRARY TAX		.000	
LOCAL MUNICIPAL TAX		.433	
MUNICIPAL OPEN SPACE		.000	

TOTAL PROPERTY TAX 2025		1.067	

SPECIAL TAX DESCRIPTION.....

* STATE AID RATE	A01	.000
------------------	-----	------

* STATE AID NOT PART OF GENERAL TAX RATE

TAX RATE EDIT AUDIT TRAIL									
CTY/ DIST	TAX YEAR	RATE SEQ	RATE DESCRIPTION	TAX RATE	FLAT AMOUNT	--SPECIAL TAX DATA--			INHIBIT FLAGS
						CODE	RATE	FLAT	
0258	2025	01	COUNTY TAX	00232	000000				
0258	2025	02	COUNTY OPEN SPACE	00011	000000				
0258	2025	03	DISTRICT SCHOOL TAX	00391	000000				
0258	2025	04	LIBRARY TAX	00000	000000				
0258	2025	05	LOCAL MUNICIPAL TAX	00433	000000				
0258	2025	06	MUNICIPAL OPEN SPACE	00000	000000				
0258	2025	07	STATE AID RATE			A01	00000	000000	
				-----	-----		-----	-----	
0258	2025	00	TOTAL PROPERTY TAX 2025	1.067	.00		.000	.00	

*** TAX RATE ACCEPTED

TAXING DISTRICT NO. 58 SADDLE RIVER BOR

COUNTY NO. 02 BERGEN

PAGE NO	NET TAXABLE VALUE	TOTAL TAXES (GENERAL)	TOTAL TAXES (SPECIAL)	DEDUCTION AMOUNT	NET AMOUNT OF TAXES	2025 TAXES (1ST HALF)	2025 TAXES (2ND HALF)	2026 TAXES (1ST HALF)
0001	21,429,900	228,657.05	.00	.00	228,657.05	106,657.27	121,999.78	114,324.00
0002	24,804,200	264,660.82	.00	.00	264,660.82	141,166.41	123,494.41	132,330.00
0003	22,409,900	239,113.64	.00	.00	239,113.64	116,404.47	122,709.17	119,560.00
0004	24,685,100	263,390.03	.00	250.00	263,140.03	127,743.85	135,396.18	131,570.00
0005	21,179,000	225,979.95	.00	500.00	225,479.95	109,457.24	116,022.71	112,746.00
0006	35,831,000	382,316.77	.00	.00	382,316.77	185,604.60	196,712.17	191,160.00
0007	34,055,300	363,370.05	.00	.00	363,370.05	176,406.48	186,963.57	181,684.00
0008	27,196,000	290,181.32	.00	250.00	289,931.32	140,868.58	149,062.74	144,964.00
0009	33,520,500	357,663.74	.00	250.00	357,413.74	171,707.03	185,706.71	178,708.00
0010	33,557,100	358,054.26	.00	.00	358,054.26	173,821.15	184,233.11	179,028.00
0011	47,964,400	511,780.16	.00	.00	511,780.16	248,455.61	263,324.55	255,890.00
0012	30,219,300	322,439.94	.00	.00	322,439.94	156,536.01	165,903.93	161,220.00
0013	21,830,600	232,932.49	.00	250.00	232,682.49	112,957.54	119,724.95	116,340.00
0014	21,497,700	229,380.45	.00	.00	229,380.45	111,358.11	118,022.34	114,692.00
0015	22,444,900	239,487.10	.00	.00	239,487.10	116,264.62	123,222.48	119,744.00
0016	22,680,600	242,002.00	.00	.00	242,002.00	117,485.53	124,516.47	121,002.00
0017	15,236,900	162,577.73	.00	.00	162,577.73	78,927.18	83,650.55	81,286.00
0018	19,442,100	207,447.20	.00	.00	207,447.20	100,710.10	106,737.10	103,722.00
0019	32,298,300	344,622.87	.00	.00	344,622.87	167,305.23	177,317.64	172,310.00
0020	23,376,400	249,426.20	.00	.00	249,426.20	121,089.78	128,336.42	124,718.00
0021	20,792,600	221,857.05	.00	.00	221,857.05	107,705.68	114,151.37	110,926.00
0022	25,798,700	275,272.13	.00	.00	275,272.13	130,056.35	145,215.78	137,638.00
0023	16,862,700	179,925.03	.00	.00	179,925.03	87,348.82	92,576.21	89,960.00
0024		.00	.00	.00	.00	.00	.00	.00
0025	46,676,500	498,038.26	.00	.00	498,038.26	241,784.28	256,253.98	249,022.00
0026	1,747,200	18,642.63	.00	.00	18,642.63	8,925.53	9,717.10	9,318.00
0027	1,950,000	20,806.51	.00	.00	20,806.51	10,101.03	10,705.48	10,400.00
0028	1,993,700	21,272.78	.00	.00	21,272.78	10,327.38	10,945.40	10,634.00
0029	12,400,400	132,312.27	.00	.00	132,312.27	64,234.10	68,078.17	66,154.00
0030	22,229,400	237,187.70	.00	.00	237,187.70	115,148.30	122,039.40	118,592.00
0031	33,918,500	361,910.39	.00	.00	361,910.39	175,697.85	186,212.54	180,956.00
0032	35,761,900	381,579.46	.00	.00	381,579.46	185,246.65	196,332.81	190,790.00
0033	27,105,900	289,219.95	.00	.00	289,219.95	140,402.89	148,817.06	144,612.00
0034	16,653,600	177,693.91	.00	.00	177,693.91	86,221.12	91,472.79	88,848.00
0035	11,393,600	121,569.72	.00	.00	121,569.72	59,018.89	62,550.83	60,782.00
0036	36,637,400	390,921.06	.00	.00	390,921.06	189,781.76	201,139.30	195,464.00
0037	39,115,100	417,358.11	.00	.00	417,358.11	202,616.24	214,741.87	208,676.00
0038	51,075,800	544,978.79	.00	.00	544,978.79	260,265.50	284,713.29	272,492.00
0039	18,406,700	196,399.49	.00	.00	196,399.49	95,346.73	101,052.76	98,200.00
0040	35,887,500	382,919.62	.00	250.00	382,669.62	185,772.27	196,897.35	191,330.00
0041	22,493,400	240,004.57	.00	.00	240,004.57	116,515.85	123,488.72	120,004.00
0042	31,873,100	340,085.99	.00	.00	340,085.99	164,916.19	175,169.80	170,042.00
0043	28,855,800	307,891.41	.00	250.00	307,641.41	147,686.33	159,955.08	153,820.00
0044	21,753,800	232,113.05	.00	250.00	231,863.05	116,434.86	115,428.19	115,934.00
0045	20,526,100	219,013.51	.00	.00	219,013.51	106,325.23	112,688.28	109,508.00
0046	43,105,200	459,932.49	.00	.00	459,932.49	223,284.97	236,647.52	229,964.00
0047	33,872,900	361,423.85	.00	.00	361,423.85	168,320.50	193,103.35	180,712.00
0048	31,296,200	333,930.46	.00	.00	333,930.46	162,632.32	171,298.14	166,966.00
0049	8,125,200	86,695.88	.00	.00	86,695.88	42,088.56	44,607.32	43,350.00
0050	19,687,900	210,069.90	.00	.00	210,069.90	101,983.35	108,086.55	105,036.00
0051	22,983,100	245,229.69	.00	.00	245,229.69	119,052.46	126,177.23	122,618.00
0052	10,236,200	109,220.25	.00	.00	109,220.25	53,023.54	56,196.71	54,610.00
0053	10,783,100	115,055.67	.00	.00	115,055.67	55,856.47	59,199.20	57,526.00
0054	18,536,900	197,788.73	.00	250.00	197,538.73	95,896.15	101,642.58	98,770.00
0055	25,064,400	267,437.15	.00	.00	267,437.15	129,833.60	137,603.55	133,716.00
0056	23,832,700	254,294.92	.00	.00	254,294.92	123,453.40	130,841.52	127,150.00
0057	10,402,600	110,995.77	.00	.00	110,995.77	53,885.50	57,110.27	55,498.00
0058	20,824,100	222,193.15	.00	.00	222,193.15	107,868.86	114,324.29	111,098.00
0059	26,579,300	283,601.12	.00	.00	283,601.12	137,680.79	145,920.33	141,798.00
0060	28,908,900	308,457.98	.00	.00	308,457.98	148,131.97	160,326.01	154,230.00
0061	27,181,700	290,028.75	.00	.00	290,028.75	140,801.22	149,227.53	145,016.00
0062	29,272,400	312,336.53	.00	250.00	312,086.53	150,591.79	161,494.74	156,044.00
0063	23,847,900	254,457.10	.00	.00	254,457.10	123,407.16	131,049.94	127,230.00
0064	41,031,800	437,809.32	.00	.00	437,809.32	212,544.74	225,264.58	218,904.00
0065	37,764,200	402,944.02	.00	.00	402,944.02	194,293.01	208,651.01	201,474.00

TAXING DISTRICT NO. 58 SADDLE RIVER BOR

COUNTY NO. 02 BERGEN

PAGE NO	NET TAXABLE VALUE	TOTAL TAXES (GENERAL)	TOTAL TAXES (SPECIAL)	DEDUCTION AMOUNT	NET AMOUNT OF TAXES	2025 TAXES (1ST HALF)	2025 TAXES (2ND HALF)	2026 TAXES (1ST HALF)
0066	23,886,500	254,868.98	.00	250.00	254,618.98	123,482.12	131,136.86	127,308.00
0067	30,136,700	321,558.59	.00	.00	321,558.59	156,108.12	165,450.47	160,776.00
0068	28,174,100	300,617.65	.00	.00	300,617.65	145,162.27	155,455.38	150,312.00
0069	28,364,700	302,651.35	.00	.00	302,651.35	153,418.15	149,233.20	151,324.00
0070	34,961,800	373,042.42	.00	.00	373,042.42	115,593.79	257,448.63	186,520.00
0071	21,344,600	227,746.90	.00	.00	227,746.90	110,565.04	117,181.86	113,876.00
0072	12,989,800	138,601.18	.00	.00	138,601.18	67,287.19	71,313.99	69,304.00
0073	16,972,300	181,094.44	.00	250.00	180,844.44	87,791.56	93,052.88	90,424.00
0074	20,536,000	219,119.12	.00	250.00	218,869.12	104,286.23	114,582.89	109,436.00
0075	27,516,000	293,595.72	.00	.00	293,595.72	142,532.89	151,062.83	146,798.00
0076	26,447,400	282,193.75	.00	.00	282,193.75	136,997.55	145,196.20	141,098.00
0077	31,457,000	335,646.21	.00	.00	335,646.21	163,380.34	172,265.87	167,826.00
0078	33,028,700	352,416.24	.00	.00	352,416.24	171,088.69	181,327.55	176,204.00
0079	28,717,200	306,412.53	.00	250.00	306,162.53	148,630.12	157,532.41	153,084.00
0080	21,256,800	226,810.06	.00	.00	226,810.06	110,110.25	116,699.81	113,408.00
0081	8,415,800	89,796.60	.00	.00	89,796.60	43,593.86	46,202.74	44,900.00
0082	8,626,500	92,044.74	.00	.00	92,044.74	44,685.28	47,359.46	46,026.00
0083	15,343,400	163,714.08	.00	250.00	163,464.08	67,154.93	96,309.15	81,730.00
0084	28,804,800	307,347.22	.00	500.00	306,847.22	147,706.72	159,140.50	153,422.00
0085	30,087,300	321,031.49	.00	250.00	320,781.49	155,727.26	165,054.23	160,392.00
0086	27,344,100	291,761.56	.00	.00	291,761.56	141,642.48	150,119.08	145,882.00
0087	29,174,600	311,292.99	.00	.00	311,292.99	147,333.73	163,959.26	155,646.00
0088	29,614,100	315,982.46	.00	250.00	315,732.46	153,276.07	162,456.39	157,868.00
0089	26,391,100	281,593.04	.00	.00	281,593.04	136,705.91	144,887.13	140,796.00
0090	21,762,300	232,203.75	.00	.00	232,203.75	112,603.74	119,600.01	116,098.00
0091	21,711,900	231,665.97	.00	250.00	231,415.97	112,342.66	119,073.31	115,708.00
0092	22,465,050	239,702.09	.00	.00	239,702.09	116,368.98	123,333.11	119,846.00
0093	33,956,500	362,315.87	.00	.00	362,315.87	177,472.00	184,843.87	181,154.00
0094	27,792,200	296,542.79	.00	.00	296,542.79	143,963.64	152,579.15	148,270.00
0095	29,430,000	314,018.10	.00	.00	314,018.10	152,447.43	161,570.67	157,008.00
0096	24,918,300	265,878.26	.00	.00	265,878.26	130,257.86	135,620.40	132,936.00
0097	29,075,000	310,230.24	.00	.00	310,230.24	150,608.55	159,621.69	155,116.00
0098	19,229,400	205,177.69	.00	.00	205,177.69	101,226.54	103,951.15	102,586.00
0099	30,616,100	326,673.81	.00	500.00	326,173.81	162,115.05	164,058.76	163,088.00
0100	25,412,400	271,150.30	.00	500.00	270,650.30	131,386.26	139,264.04	135,328.00
0101	25,427,500	271,311.43	.00	.00	271,311.43	132,398.75	138,912.68	135,658.00
0102	29,168,400	311,226.84	.00	.00	311,226.84	151,092.33	160,134.51	155,612.00
0103	23,465,800	250,380.09	.00	.00	250,380.09	121,552.87	128,827.22	125,192.00
0104	23,205,800	247,605.90	.00	250.00	247,355.90	119,828.27	127,527.63	123,678.00

**DIST TOTAL 2,588,133,250 27,615,382.34 .00 6,500.00 27,608,882.34 13,323,362.46 14,285,519.88 13,804,448.00

COUNTY NO. 02 BERGEN

PAGE NO	NET TAXABLE VALUE	TOTAL TAXES (GENERAL)	TOTAL TAXES (SPECIAL)	DEDUCTION AMOUNT	NET AMOUNT OF TAXES	2025 TAXES (1ST HALF)	2025 TAXES (2ND HALF)	2026 TAXES (1ST HALF)
0001		.00	.00	.00	.00	.00	.00	.00
**DIST TOTAL		.00	.00	.00	.00	.00	.00	.00

TAXING DISTRICT NO. 58 SADDLE RIVER BOR

COUNTY NO. 02 BERGEN

NAME OF OWNER ADDITIONAL OWNERS	PAGE NO.	BLOCK NO.	LOT NO.	LOT QUALIF.	ACCOUNT NO.	DEED BOOK	DEED PAGE	CLASS	PROPERTY LOCATION
AARABI, NADER	0023	1301	48		020400	05499	01069	2	7 ARROWHEAD LANE
ABBASI, LAYTH & MONESSAR, MAHA	0001	1102	5		011200	04004	01475	2	267 E. SADDLE RIVER ROAD
ABBITT, CAROL S.	0055	1607	36		079000			2	110 WEST SADDLE RIVER RD.
ABDELRAHMAN, NOUR	0002	1102	17		012310	04317	00151	2	225 E. SADDLE RIVER ROAD
ABDY, RICHARD A & JAMI	0069	1801	5		089200	03856	00218	2	1 RIVER FARM ROAD
ABNER, LESLIE	0017	1202	5			05268	00446	2	105 CORTLAND DRIVE
ACKAD, ALEXANDRE & LILIANE	0013	1202	5	C0064 C0007		01487	00254	2	199 HARVEST WAY
ADAMOV, MILENKO	0057	1609	14.01			02168	01369	2	10 WESTHILL ROAD
ADMA II, LLC	0087	1901	54		042700	08217	00779	2	11 WINDING WAY
AGGARWAL, KALA	0059	1610	4					2	13 BURNING HOLLOW ROAD
AGRAWAL, POONAM	0051	1606	16		090900	04494	01721	2	10 MOHEGAN TRAIL
AHMED,MUTHAAR & FARHANA	0019	1202	27		035700	03744	00526	2	14 ELDEN DRIVE
AIELLO,DANIELE&SANDRA C/O ANCHIN	0102	2102	1		051400	08038	00154	2	30 CHESTNUT RIDGE ROAD
AJAZI, KHURRUM & NABIHA	0075	1805	9		077000	04618	01370	2	3 SOUTH POND ROAD
AKTAS, NECDET & LISA D. FILOMIA	0052	1606	26		093100	08441	00500	2	2 DATER LANE
ALADDIN,AMER &TAHA,LANA	0020	1301	6		024000	04028	00089	2	14 DEER TRAIL ROAD
ALAJBEGU, GEZIM & TEUTA	0022	1301	36			02737	00267	2	16 ECKERT FARM ROAD
ALAQARAWL, ABDUALLAH H ETAL	0086	1901	43		045300	05456	00079	2	10 WERIMUS BROOK ROAD
ALBERTI, LESLIE & WINCOTT, G (TRST)	0036	1402	6		027100	09653	00170	2	51 FOX HEDGE ROAD
ALECCI, DIANE M.	0022	1301	40			01460	01752	2	8 ECKERT FARM ROAD
ALENDAROV, PLAMEN	0056	1608	7			04307	00001	2	3 CAMERON ROAD
ALEXANDROVICH, JULIA	0077	1806	13			02330	00174	2	14 CAMERON ROAD
ALIAN, EIMAN	0038	1402	26.10			04420	00641	2	18 ALFORD DRIVE
ALIAN, EIMAN	0038	1402	26.11			05262	01024	1	15 FOX HEDGE RD
ALIOTTA, JOSEPH & CARMELA	0060	1611	10			07999	00327	2	11 BIG RAMAPO ROAD
ALLEN, JEFFREY R.&KREKSTEIN,BARBARA	0005	1104	12		016900	07867	00269	2	72 STONY RIDGE ROAD
ALLEN, TERRENCE & JANET	0031	1303	34			01713	01106	2	7 TOBOGGAN RIDGE ROAD
ALLERTON, TERRY & CATHY SHEA	0050	1606	9		091703	09213	00135	2	35 MOHEGAN TRAIL
ALMEIDA, LEON & JACOBOWITZ, PERI	0098	2101	6		047900	04477	01714	2	11 GLENWOOD DRIVE
ALSHAFIE III, TAREK A & NOHA	0076	1805	14			03020	02007	2	33 CAMERON ROAD
ALTAVILLA, VICTOR G. & EPP	0082	1809	1	C0026		08169	00688	2	17 SHERBROOKE COURT
ALTIERI, ANTHONY & LINDSAY	0081	1809	1	C0013		08792	00141	2	9 WINDSOR COURT
ALTIRS, GEORGE ANTOINE	0055	1607	27		076300	08633	00154	2	113 E. SADDLE RIVER ROAD
ALTIRS, MASOUD	0002	1102	18		012400	08738	00180	2	219 E. SADDLE RIVER ROAD
ALVARADO, ANA Y.	0027	1302	1.05	C5027		08514	00587	2	27 PERRIN PLACE
ALVAREZ, CESAR & NANCY G	0033	1303	52			04189	01837	2	3 HIGH MEADOW ROAD
AMASSE,MARWAN&KATHRYN	0080	1808	10			04572	01418	2	6 EUGENE ROAD
AMEN, FRANK & CAROL	0096	2003	47.21					2	19 POWDER HILL ROAD
AMERI, HOSSEIN & AFSANEH	0101	2101	38		050900	07964	00655	2	17 TWIN BROOKS ROAD
AMERI, NIMA	0086	1901	46		043600	02511	01883	2	1 WINDING WAY
AMERI, PEGAH & LASHGARHI, SHARHAM	0101	2101	43		050400	02241	00457	2	3 TWIN BROOKS ROAD
AMES, JONATHAN & JOANNE LESLIE H/W	0071	1801	20		077700	07875	00480	2	11 LOWER CROSS ROAD
AMG RENTALS LLC	0070	1801	11.01			04780	01400	2	3 WILLOW POND RD
AMG RENTALS, LLC	0070	1801	6		089100	02080	00564	2	9 RIVER FARM LANE
AMICO, GEROL	0075	1805	2		078200	09066	00018	2	11 CAMERON ROAD
AMODEO, FRANK & JUREWICZ, VIRGINIA	0003	1103	3		006500	01929	01674	2	26 LOCUST LANE
ANDERSON, ALAN	0082	1809	1			02031	00669	2	19 SHERBROOKE COURT
ANGELINA HOLDINGS LLC	0059	1610	1	C0027		04843	01597	2	8 CAMERON ROAD
ANGERAME, CHRISTOPHER & BRIANNE	0057	1609	3		081600	02715	02453	2	30 DATER LANE
ANGERAME, RICHARD & BARBARA	0097	2003	47.26					2	12 POWDER HILL ROAD
ANGERAME,PETER	0062	1701	15		066000	03962	00026	2	35 WESTERLY ROAD
ANGRISANI, FRANK & KOCENKO, SUSAN B	0042	1403	23		028560	04726	00648	2	5 QUAIL RIDGE ROAD
ANNA C LAFIOSCA IRREVOCABLE TRUST	0021	1301	23		024300	03209	01967	2	57 WEST WILDWOOD ROAD
ANTINORI,ANTHONY MICHAEL	0061	1701	2			03612	01286	2	110 E. ALLENDALE ROAD
ANTON, WILLIAM T. JR.	0100	2101	37		052500	09621	00283	2	23 TWIN BROOKS ROAD
ANTONUCCI, ALAN & IRENE J	0093	2003	14		068200	05407	00972	2	38 OLD WOODS ROAD
ANTONUCCI, KYLE ALAN ETAL	0041	1403	16		027800	03030	00055	2	18 FOX HEDGE ROAD
APPALANENI, RAJENDRA & ANITHA P	0030	1303	14		021500	09500	00211	2	62 STONY RIDGE ROAD
ARAMANDA, JAMES & LINDA	0002	1102	15		012200	09479	00303	2	235 E. SADDLE RIVER ROAD
ARMANI, CECILIO & MARYSOL	0009	1105	42		002500	04162	01062	2	242 E. SADDLE RIVER ROAD
ARNOLD, ROSEMARIE	0071	1801	22			08456	00363	2	7 LOWER CROSS ROAD
ARNOLD, ROSEMARIE	0091	2002	2		072200			1	20 LOWER CROSS ROAD
AROLDI, SUSAN C.	0064	1701	43		058300			2	150 E. SADDLE RIVER ROAD
ARONSKY, SCOTT & ALINA GALANTER-	0086	1901	47		043700	05358	00047	2	5 WINDING WAY
ARORA,ANU & NAVJOT	0060	1611	5			03789	01316	2	12 BIG RAMAPO ROAD
ASATRIAN, HAROUTYUN	0066	1702	19		059300	04310	01979	2	14 DOGWOOD DRIVE
ASHRAF, SHAFIQUE	0057	1609	6		081900	03474	00798	2	20 DATER LANE
ASLANIAN, ARDEM & CYNTHIA	0092	2002	8		072800	03675	00876	2	21 E. SADDLE RIVER ROAD

TAXING DISTRICT NO. 58 SADDLE RIVER BOR

COUNTY NO. 02 BERGEN

NAME OF OWNER ADDITIONAL OWNERS	PAGE NO.	BLOCK NO.	LOT NO.	LOT QUALIF.	ACCOUNT NO.	DEED BOOK	DEED PAGE	CLASS	PROPERTY LOCATION
ASPLINT, DWAIN	0088	1902	15		063900	08099	00582	2	73 CHESTNUT RIDGE ROAD
ATKINS, JEFFREY & AISHA	0102	2101	51		047800	08422	00116	2	10 LOOKOUT DRIVE
ATKINSON, GAIL	0062	1701	18		066300	09515	00012	2	19 WESTERLY ROAD
AUGUSTINE, TARA	0088	1902	13		064600	03563	00554	2	32 NORTH CHURCH ROAD
AVNY REVOCABLE LIVING TRUST	0092	2003	7.01		067800	02093	00794	2	30 OLD WOODS ROAD
AWAD, NEVIEN & NABIL TRSTES	0075	1805	8		077100	05448	00229	2	23 CAMERON ROAD
AZIZ, JOSEPH A	0098	2004	8		071800	05135	00340	1	12 WOODFIELD LANE
AZZARITI, JOHN JR. & WISSKIRCHEN, T	0085	1901	27		046300	08406	00105	2	8 BEECHWOOD DRIVE
BABAYAN, HERMINEH	0061	1611	14					2	16 BURNING HOLLOW ROAD
BABINGTON, THOMAS & JOANNE	0015	1202	5	C0040		04896	01078	2	134 CORTLAND DRIVE
BABITTS, STEVEN & ROSA	0074	1802	22		086800	03897	00412	2	10 ADAMS ROAD
BAGHAL, IMAD & SANA	0099	2101	12		049700	00235	00475	2	23 GLENWOOD DRIVE
BAJAJ, SAMIR & RACHNA	0022	1301	38			01632	00422	2	12 ECKERT FARM ROAD
BAKER, DAVID G	0048	1602	5		019200	04732	00568	2	1 ESLE LANE
BAKER, GERALD	0042	1501	4		030900			2	165 CHESTNUT RIDGE ROAD
BAKER, AMY	0103	2102	17		055000	04992	01602	2	72 TWIN BROOKS ROAD
BAKER, WESTON SAUL ETAL	0063	1701	30		061900	03499	00813	2	79 CHESTNUT RIDGE ROAD
BALIAN, JACQUES & JANET	0008	1105	35		005600	01611	02346	2	224 E. SADDLE RIVER ROAD
BALLEY, ROGER & KATALIN	0050	1606	5		091601	04651	00316	2	17 MOHEGAN TRAIL
BALZANO, DAWN	0051	1606	17		090800	02950	01116	2	6 MOHEGAN TRAIL
BANCA, RICHARD T & HELENE	0087	1901	51		042800	05027	00893	2	88 CHESTNUT RIDGE ROAD
BANK OF AMERICA	0028	1302	1.05	C8008		05132	00824	2	8 PACKER PLACE
BANREY, CAROLINA	0082	1809	1	C0017		09413	00338	2	6 WINDSOR COURT
BARABAS, JAMES PAUL & KRISTA JUNE	0051	1606	21		089700	01413	00899	2	139 WEST SADDLE RIVER RD.
BARBA, JOSE & FIDELIS	0097	2003	47.31					2	2 POWDER HILL ROAD
BARBIERI, PETER C. & SUSAN A.	0020	1301	11		022400	07783	00456	2	65 STONY RIDGE ROAD
BARR, CAROLINE N	0013	1202	5	C0008		02340	01812	2	197 HARVEST WAY
BARRY, CHRISTOPHER F & JEANNINE C	0045	1502	33		032200	08668	00636	2	150 CHESTNUT RIDGE ROAD
BASSO, ROBERT L	0048	1602	4		019300	00831	02289	2	51 E. ALLENDALE ROAD
BATTAGLIA, CHRISTOPHER	0041	1403	12		025800	05033	01340	2	153 E. ALLENDALE ROAD
BAUM, ELLEN STEPHANIE TRSTE	0071	1801	17.02			03397	02470	2	27 LOWER CROSS ROAD
BAYBERRY ONE LLC & BAYBERRY TWO LLC	0040	1402	46.01		025700	01612	01797	2	204 E. SADDLE RIVER ROAD
BAYBERRY ONE LLC & BAYBERRY TWO LLC	0040	1402	46.02			01612	01797	2	BAYBERRY DRIVE
BELLAPIANTA, KAREN & JOSEPH	0047	1502	51		033100	03057	01832	2	28 DENISON DRIVE
BELLO-LOPEZ, OLGA	0087	1902	1		061200	05439	00915	2	108 E. SADDLE RIVER ROAD
BELLO, MARY R	0070	1801	10			01734	00172	2	1 WILLOW POND ROAD
BENIGNO, MARY ANN	0072	1801	38		079800			2	88 WEST SADDLE RIVER RD.
BENIM, LANA	0001	1101	4		006900	04839	01913	2	37 LOCUST LANE
BENZENBERG, GENE E.	0097	2003	47.27					2	10 POWDER HILL ROAD
BERGER, PETER E.	0060	1611	11					2	9 BIG RAMAPO ROAD
BERMAN, VICTORIA KRANZ	0021	1301	15		023500	04822	00642	1	19 WILDWOOD ROAD
BERMAN, VICTORIA KRANZ	0029	1303	3		023550	04822	00583	1	20 WILDWOOD ROAD
BERMAN, VICTORIA KRANZ	0029	1303	4		023510	04822	00623	1	18 WILDWOOD ROAD
BERNHARDT, KEVIN & NINA	0042	1403	20		027400			2	34 FOX HEDGE ROAD
BERRY, EVELYN	0015	1202	5	C0044		02657	01654	2	126 CORTLAND DRIVE
BEVACQUA, THOMAS P & AMY K	0094	2003	26		070000	01424	01915	2	33 WOODFIELD LANE
BHASIN, ANIL & YASMIN	0032	1303	48			00386	01311	2	22 HIGH MEADOW ROAD NORTH
BHATIA, KUNAL & YASHA MATHUR-	0003	1103	7		007500	04228	01189	2	3 BRIDLE WAY
BILICI, MEHMET Y	0079	1807	18			04651	00840	2	36 CAMERON ROAD
BILLERA, DANIEL M.	0063	1701	26		062300			2	42 WESTERLY ROAD
BILLOTTI, PATRICIA	0097	2003	47.23					2	18 POWDER HILL ROAD
BIONDI, JEROME & ALISE	0052	1606	35		092200	08580	00698	2	33 DATER LANE
BIRNBAUM, KENNETH & FRIEDA	0075	1805	1		076500			2	9 CAMERON ROAD
BISHOP, BARBARA C.	0043	1501	5		031000			2	161 CHESTNUT RIDGE ROAD
BJERKE, WILLIAM	0049	1603	9		017700	03801	00918	2	63 E. ALLENDALE ROAD
BK CUSTOM HOMES LLC	0060	1611	6			03819	00631	2	10 BIG RAMAPO ROAD
BLAZEJEWSKI, JOSEPH & RANDY, ALISHA	0002	1102	19			05321	00244	2	215 E. SADDLE RIVER ROAD
BLEHL, VINCENT L. & JANICE F.	0048	1601	8		019800	08342	00689	2	33 E. ALLENDALE ROAD
BLUE HILL ONE LLC	0031	1303	32			04958	00513	2	11 TOBOGGAN RIDGE ROAD
BLUMENTHAL, DANIEL & BENVENUTO, ELSIE	0009	1105	45		001800	04333	01573	2	14 ACKERMAN ROAD
BLUMENTHAL, GLORIA TRUSTEE	0015	1202	5	C0039		03834	01860	2	136 CORTLAND DRIVE
BOARD OF EDUCATION	0039	1402	28		000000			15A	95 E. ALLENDALE ROAD
BOARDMAN, WARREN & MELANIE SINATRA	0100	2101	33		053200	08063	00374	2	57 TWIN BROOKS ROAD
BOARDER, MARY A.	0040	1403	2		004000			2	84 FOX HEDGE ROAD
BOGOSLOVSKY, TANYA & NICHOLSON, SCOTT R	0089	1902	35		063700	04838	01014	2	25 WEST CHURCH ROAD
BOKOVZA, SHIMON ETAL	0062	1701	17		066200	03342	00682	2	23 WESTERLY ROAD
BOOK, ROBERT H & AMY A	0046	1502	41		037700	00610	01677	2	20 DENISON DRIVE EAST
BOROUGH OF SADDLE RIVER	0002	1102	20		015500	05191	01912	15C	210 WEST SADDLE RIVER RD.

TAXING DISTRICT NO. 58 SADDLE RIVER BOR

COUNTY NO. 02 BERGEN

NAME OF OWNER ADDITIONAL OWNERS	PAGE NO.	BLOCK NO.	LOT NO.	LOT QUALIF.	ACCOUNT NO.	DEED BOOK PAGE	CLASS	PROPERTY LOCATION
BOROUGH OF SADDLE RIVER	0033	1401	1.01				15C	184 WEST SADDLE RIVER RD.
BOROUGH OF SADDLE RIVER	0038	1402	26.14				15C	EAST ALLENDALE ROAD
BOROUGH OF SADDLE RIVER	0039	1402	27		030000		15C	101 E. ALLENDALE ROAD
BOROUGH OF SADDLE RIVER	0039	1402	30.01			08247 00544	15C	89 E. ALLENDALE ROAD
BOROUGH OF SADDLE RIVER	0039	1402	31		000000		15C	83 E. ALLENDALE ROAD
BOROUGH OF SADDLE RIVER	0039	1402	32		029600		15C	176 E. SADDLE RIVER ROAD
BOROUGH OF SADDLE RIVER	0049	1605	1		089500	02927 01931	15C	20 E. ALLENDALE ROAD
BOROUGH OF SADDLE RIVER	0051	1606	23		091300	05450 01009	2	125 WEST SADDLE RIVER RD.
BOROUGH OF SADDLE RIVER	0053	1607	1		078400	08552 00588	15C	66 E. ALLENDALE ROAD
BOROUGH OF SADDLE RIVER	0053	1607	4		073600		15C	76 E. ALLENDALE ROAD
BOROUGH OF SADDLE RIVER	0053	1607	7		074100	08692 00619	15C	88 E. ALLENDALE ROAD
BOROUGH OF SADDLE RIVER	0053	1607	8		074000	08692 00619	15C	90 E. ALLENDALE ROAD
BOROUGH OF SADDLE RIVER	0053	1607	9		074200	00025 00402	15C	92 E. ALLENDALE ROAD
BOROUGH OF SADDLE RIVER	0054	1607	11		000000		15C	100 E ALLENDALE ROAD
BOROUGH OF SADDLE RIVER	0054	1607	12			00557 01205	15C	159 E. SADDLE RIVER ROAD
BOROUGH OF SADDLE RIVER	0054	1607	13		074800	04986 01536	15C	153 E. SADDLE RIVER ROAD
BOROUGH OF SADDLE RIVER	0056	1607	40		000000		15C	REC FIELD
BOROUGH OF SADDLE RIVER	0091	2002	3		072300		15C	22 LOWER CROSS ROAD
BOTTA, NICHOLAS & JAIME	0012	1201	26		010200	09423 00122	2	28 WAREWOODS ROAD
BOURNIAS, IRINI Z ETAL	0038	1402	26.07			04812 01252	2	11 ALFORD DRIVE
BOVINO, DEAN N & JILL ANN	0083	1809	1			00558 00304	2	20 SHERBROOKE COURT
BOVINO, ROBERT L. & SUSAN	0081	1809	1	C0038			2	9 STRATFORD COURT
BOWEN, GEORGE A. & ELIZABETH A.	0035	1401	23	C0003	014700		1	164 WEST SADDLE RIVER RD.
BOYAJIAN, GREGORY H & LAURA D	0057	1609	10		082300	02140 01729	2	12 DATER LANE
BOYAJIAN, RONALD & CAROL	0066	1702	25		058700		2	7 DOGWOOD DRIVE
BRAHENY, KATHLEEN A.	0057	1609	7		082000	08273 00267	2	18 DATER LANE
BRAVERMAN, GENIE E	0062	1701	20		066500	02929 02059	2	18 WESTERLY ROAD
BRECHER, DAVID & WING	0096	2003	47.11			04781 01580	2	16 BALDWIN ROAD
BRESLOW, LOREN M	0039	1402	38.02			00529 00949	1	11 BAYBERRY DR
BRESLOW, LOREN M.	0039	1402	38.01		025200	08205 00124	1	11 BAYBERRY DRIVE
BRIEF, L. PAUL & ROCHELLE	0013	1202	5	C0015		01519 00468	2	162 CORTLAND DRIVE
BRODERICK, BRANDON J. & FRANCESCA	0065	1702	16		058200	02596 01705	1	55 OAK ROAD
BRODERICK, BRANDON & FRANCESCA	0065	1702	15		058200	03521 00896	2	59 OAK ROAD
BRODI, ALAN J. & MICHELLE	0093	2003	17		067300		2	51 CHESTNUT RIDGE ROAD
BRODSKY, PAVEL & MARINA B.	0061	1611	13			09525 00359	2	5 BIG RAMAPO ROAD
BROER, PAUL & KARIAK, DONNA	0092	2002	12		073200	02946 01519	2	1 E. SADDLE RIVER ROAD
BUFFA, JOHN & GINA	0084	1901	11		044001	04477 01161	2	7 OLD FARMS ROAD
BUI, TRINITY	0062	1701	12		061110	00691 01965	2	91 CHESTNUT RIDGE ROAD
BUONO, MARK J & JUDITH P TRSTES	0092	2003	4.01		067500	03102 01244	2	20 OLD WOODS ROAD
BURGIS, JOSEPH H	0041	1403	17		027700	04028 01590	2	22 FOX HEDGE ROAD
BURKE, DESMOND & GAIL	0079	1807	21			00429 00374	2	14 STONEWALL ROAD
BURNS, LIGERIE P TRSTES/ETAL	0086	1901	44		045200	05203 01453	2	6 WERIMUS BROOK ROAD
BURSSTEIN, DAVID & HELEN	0067	1702	36		056100	00359 02124	2	3 TANBARK TRAIL
BUSH, JAMES P & NANCY V	0051	1606	21.04			08911 00327	2	3 PELL FARM ROAD
BYOUN, STEVE & LAUREN	0081	1809	1	C0004		04703 01211	2	2 STRATFORD COURT
CAMPBELL, STEPHEN & GEARY, EILEEN	0055	1607	37		078900	04534 01515	2	120 WEST SADDLE RIVER RD.
CANAVAN, LINDA	0026	1302	1.05	C2010		08523 00381	2	10 PERRIN PLACE
CANNON, WILLIAM & PATRICE TRSTES	0013	1202	5	C0011		04834 01141	2	191 HARVEST WAY
CARDINALE, ANTHONY & LUCEEN	0069	1703	25		041200	08709 00796	2	14 RIDGE CREST ROAD
CARERI, JOSEPH W. & KIM L.	0053	1606	41		091603	07997 00990	2	20 HAWTHORNE TERRACE
CARFAGNO, RENATO & CHEN, FAY	0072	1801	36		080000	03771 00689	2	80 WEST SADDLE RIVER RD.
CARIFA, JOHN & ELEANORE	0016	1202	5	C0058		01677 01513	2	119 CORTLAND DRIVE
CARPENTER, SUSAN B.	0036	1402	10		026900	07831 00324	2	41 FOX HEDGE ROAD
CARR, JAMES S & DANIELLE	0059	1610	5			00254 00686	2	15 BURNING HOLLOW ROAD
CARRAHER, AMY & SCHEFFLER, MICHAEL	0049	1603	8		017800	05254 01089	2	147 WEST SADDLE RIVER RD.
CARRETTA, JOSEPH F. - TRUSTEE	0101	2101	42		050500	09331 00224	2	5 TWIN BROOKS ROAD
CARRETTA, JOSEPH M & SHANNON	0011	1201	11			04067 01996	2	185 CHESTNUT RIDGE ROAD
CASTELLANO, ROBERT & CATHERINE	0047	1502	52		033200		2	25 DENISON DRIVE
CATALDO, ANTHONY	0073	1802	17		086300	04744 01591	2	5 ADAMS ROAD
CAVANAGH, YANA & KENNETH CHRISTOPHER	0084	1901	19		044600	03857 00829	2	8 OLD FARMS ROAD
CEREPAK, BRAD & ELIZABETH	0038	1402	26.12			01446 02485	2	16 ALFORD DRIVE
CHA, DOHYUN & DIANNA	0036	1402	16		028200	03323 02056	2	19 FOX HEDGE ROAD
CHAI, SUNG J.	0023	1301	42				2	4 ECKERT FARM ROAD
CHAKONIS, MICHAEL & LILLIAN	0021	1301	27			01741 01671	2	45 WEST WILDWOOD ROAD
CHAN, TONY & JANE	0049	1605	3		089800	04772 01306	2	1 HAWTHORNE TERRACE
CHAND, IRFAN N. & ABIDA I.	0029	1302	1.05	C9016		08515 00713	2	16 PACKER PLACE
CHANG, PEI K. & CHAO HUI	0094	2003	28		069900	07845 00863	2	27 WOODFIELD LANE
CHAO, ALBERT & ETHEL	0085	1901	28		049000		2	22 GLENWOOD DRIVE

TAXING DISTRICT NO. 58 SADDLE RIVER BOR

COUNTY NO. 02 BERGEN

NAME OF OWNER ADDITIONAL OWNERS	PAGE NO.	BLOCK NO.	LOT NO.	LOT QUALIF.	ACCOUNT NO.	DEED BOOK PAGE	CLASS	PROPERTY LOCATION
CHAO, DONNY TIN KEE & PHOEBE&JENNIE	0077	1806	8			03145 00636	2	28 CAMERON ROAD
CHARSHAFIAN, JANE C	0088	1902	11		064400	02800 00610	2	24 NORTH CHURCH ROAD
CHATEAU DE FLEUR LLC	0038	1402	26.04		00000000	04923 00031	2	5 ALFORD DRIVE
CHAUDHRY, ATA M & SADIA	0061	1611	16			00594 00930	2	12 BURNING HOLLOW ROAD
CHAUDHRY, ZAHID F & FATIMA ZAHID	0011	1201	17		004400	05520 01310	2	101 FOX HEDGE ROAD
CHAUDHURY, TAUHIDUL	0065	1702	12		057700	00781 00014	2	101 CHESTNUT RIDGE ROAD
CHEESEMAN, JAMES	0041	1403	11		029100	04940 01307	2	159 E. ALLENDALE ROAD
CHEN, PHILIP P & GLORIA	0040	1402	43		025210	05429 00068	2	20 BAYBERRY DRIVE
CHEN, SCOTT & YILIN	0101	2101	48.02		047100	04411 01610	2	2 LOOKOUT DRIVE
CHEPKUNOV, ARKADY & OLGA	0044	1502	14		039000	08464 00432	1	CHESTNUT RIDGE RD-REAR
CHERYL TOMASULO-MARINO 12 FAM TRST	0064	1701	40		060300	01295 01872	2	128 E. SADDLE RIVER ROAD
CHIU, PHILIP	0004	1103	19		008100	04420 01382	2	250 E. SADDLE RIVER ROAD
CHO, KYUTAEK & YEA REE NAM	0078	1807	10			09611 00282	2	24 BURNING HOLLOW ROAD
CHONG, PERRY & PYONG W	0072	1801	30		080600	05038 01643	2	62 WEST SADDLE RIVER RD.
CHOU QUALIFIED PERSONAL RESIDENCE T	0036	1402	3			04833 00084	2	14 SAW MILL ROAD
CHOUDHARY, GEETA & SINGH, PAVNEET	0001	1102	3		011000	02163 00581	2	271 E. SADDLE RIVER ROAD
CHRISTODIAS, GEORGE & SHARON TRSTES	0071	1801	18		078000	04814 01452	2	17 LOWER CROSS ROAD
CHUNG, ELIZABETH	0037	1402	20		026200	04208 00975	2	3 FOX HEDGE ROAD
CIMI PROPERTIES LLC	0053	1607	2		078500	04303 00880	4A	70 E. ALLENDALE ROAD
CIMINELLO, FRANK & NICOLE ANDERSON	0003	1103	5		006800	00987 01852	2	38 LOCUST LANE
CIMINELLO, FRANK & ANDERSON, NICHOLE	0070	1801	11.03			04562 00637	1	7 WILLOW POND RD
CIRAVOLO, JOHN & DIANE	0096	2003	47.18			04881 00844	2	13 POWDER HILL ROAD
CIRINO, FRANKLIN & HELEN C/O CIRINO	0037	1402	25		030300		2	107 E. ALLENDALE ROAD
CLARK, LYNN A.	0094	2003	37		071310		2	2 E. SADDLE RIVER ROAD
CLERIHEW, ALEC C. & SUZANNE G.	0087	1901	49		042900		2	82 CHESTNUT RIDGE ROAD
COHEN, ALLEN	0018	1202	14		040400	08931 00429	1	CHESTNUT RIDGE RD-REAR
COHEN, JODI B & BASS, DAVID M	0089	1902	32		063703	03359 02366	2	35 WEST CHURCH ROAD
COHEN, ALLEN	0018	1202	19		034800	03901 00200	2	7 CHARLDEN DRIVE
COLARUSSO, THERESA	0063	1701	24		066900	04320 00539	2	34 WESTERLY ROAD
COMEAU, EDWARD & ANN	0094	2003	32		070700	00765 00935	2	11 WOODFIELD LANE
COMMISSO, CATHERINE	0038	1402	26.19			08846 00402	2	7 ALFORD DRIVE
COMPAIN, DANIEL & LOIS	0008	1105	28			01928 01201	2	2 FREDRICK DRIVE
CONNELL, JACQUELINE	0052	1606	32		092500	00916 00135	2	25 DATER LANE
CONNOLLY, BRENDAN & JENNIFER	0038	1402	26.08				2	15 ALFORD DRIVE
CONNORS, THOMAS J. & JULIE	0078	1807	6			08650 00241	2	31 BURNING HOLLOW ROAD
CONTE, PATRICIA	0093	2003	23		069400		1	29 CHESTNUT RIDGE ROAD
CONWAY, KEVIN G. & PATRICIA ROSE	0093	2003	22		069300	08368 00438	2	33 CHESTNUT RIDGE ROAD
COOK, VICKI B	0003	1103	8		007400	00728 00953	2	38 BRIDLE WAY
COOPER, JANEL	0026	1302	1.05	C4021		08525 00285	2	21 PERRIN PLACE
COPE, TIMOTHY G & JENNIFER A	0032	1303	40			05060 01338	2	4 HIGH MEADOW ROAD
COSGRIFF, THOMAS W. JR. & NANCY	0054	1607	16		075100		2	147 E. SADDLE RIVER ROAD
CREAMER, KATHLEEN S.	0091	2002	4		072400	09087 00296	2	49 E. SADDLE RIVER ROAD
CREAMER, NADINE	0060	1611	4.02			02765 02413	2	14 BIG RAMAPO ROAD
CREAMER, S. LEIGH C/O RIVERBANK MGT	0042	1501	2			00555 01555	2	173 CHESTNUT RIDGE ROAD
CROCCO, SCOTT L & ILENE S	0015	1202	5	C0041		01348 01496	2	132 CORTLAND DRIVE
CROSS, KEVAND J. & KAREN J.	0073	1802	4		085100		2	14 OVERLOOK ROAD
CUHRUK, ALI & HAMAMCI, ASLI	0031	1303	37			04504 01327	2	1 TOBOGGAN RIDGE ROAD
CULLEN, MICHAEL & ARNOLD, KATHLEEN	0030	1303	16		021800	05321 00075	2	16 OLD ACRES ROAD
CUNNINGHAM, JOHN & KATRINA	0022	1301	37			08619 00499	2	14 ECKERT FARM ROAD
CUNNINGHAM, MEGAN & ATIEH, MICHAEL	0004	1103	16			05201 00959	2	13 ACKERMAN ROAD
CURATOLA, FRANK & JEAN	0001	1101	1		006300	03311 00531	2	23 LOCUST LANE
CUTI, ANTHONY J TRSTES/ETALS	0006	1105	11		010000	04694 00434	2	45 ACKERMAN ROAD
CUTLARIWALA, ABDULHAYAT A ETAL	0028	1302	1.05	C7006		03079 01413	2	6 PACKER PLACE
CUTRUZZULA, JOSEPH & LINDA	0059	1610	2			08211 00196	2	6 CAMERON ROAD
CUTTITO, CONSTANCE	0088	1902	21		065000		2	22 WEST CHURCH ROAD
D & P MEADOW LANE, LLC	0003	1103	12		008500	08900 00178	2	11 MEADOW LANE
D'ELIA, WILLIAM & GAIL	0037	1402	22		030500		2	123 E. ALLENDALE ROAD
D'ELIA, WILLIAM J & D'ELIA, RONALD	0061	1701	5		056200	08950 00352	2	22 OAK ROAD
D'ORIO, FRANK & PATRICIA	0037	1402	17		026500	09336 00065	2	13 FOX HEDGE ROAD
DACHILLE, DOUGLAS A.	0087	1902	2		061500	08208 00335	2	10 PLYMOUTH LANE
DADABHAI (ETAL), ZUBER	0029	1302	1.05	C9015		00447 00496	2	15 PACKER PLACE
DADABHAI, MOHAMEDSADIQUE G ETAL	0029	1302	1.05	C8013		04574 00618	2	13 PACKER PLACE
DADABHAI, MOHAMEDSALIM G ETAL	0027	1302	1.05	C6019		03235 00917	2	19 PACKER PLACE
DADABHAI, GULAM ALI M&JUBEDABIBI G	0027	1302	1.05	C5029		03308 00381	2	29 PERRIN PLACE
DAGLIAN, CHARLES P	0055	1607	28		076400	00012 00788	2	115 E. SADDLE RIVER ROAD
DAGLIAN, CHARLES P	0055	1607	29		079600	04132 00287	1	92 WEST SADDLE RIVER RD.
DAIL, BALJIT & SHARON	0100	2101	32		053300	01110 00829	2	59 TWIN BROOKS ROAD
DAIS, OSCAR	0043	1501	11		031300	04510 00452	2	146 E. ALLENDALE ROAD

TAXING DISTRICT NO. 58 SADDLE RIVER BOR

COUNTY NO. 02 BERGEN

NAME OF OWNER ADDITIONAL OWNERS	PAGE NO.	BLOCK NO.	LOT NO.	LOT QUALIF.	ACCOUNT NO.	DEED BOOK	DEED PAGE	CLASS	PROPERTY LOCATION
DAKWAR, SUHEIL & RAMZA	0074	1802	20		086600	08905	00181	2	14 ADAMS ROAD
DALY, TYLER J	0026	1302	1.05	C2009		05241	00781	2	9 PERRIN PLACE
DANE, STEVEN HOWARD & BRUNEAU, OLESYA	0077	1806	9			02944	01310	2	24 CAMERON ROAD
DANIEL, GREGORY & PERSONENI, LEE	0019	1202	29		033900	04395	01783	2	1 ELDEN DRIVE
DANIELS, MICHAEL V.	0033	1303	59			00470	01509	2	52 WEST WILDWOOD ROAD
DANSCOTT, L.L.C.	0035	1401	19		014100	07943	00035	4A	152 WEST SADDLE RIVER RD.
DAR, RUPAL & SALMAN	0010	1201	8		010700	02204	01620	2	7 COLTSFOOT GLEN
DARIAN, BEHRANG A	0026	1302	1.05	C3014		04634	01513	2	14 PERRIN PLACE
DARMOHRAJ, PETER JR. & LUDMILA I.	0071	1801	23					2	5 LOWER CROSS ROAD
DAWICKI, CHRISTINE A	0066	1702	31		056110	04266	01894	2	2 TANBARK TRAIL
DE GROOTE, DEBORAH	0081	1809	1	C0005		00548	01228	2	4 STRATFORD COURT
DE MARCO, KATHLEEN & JOHN SWIERK JR	0017	1202	5	C0062		01633	00780	2	109 CORTLAND DRIVE
DE PAOLA, VINCENT & LINDA	0003	1103	1		007100			2	22 LOCUST LANE
DE ROSA, LOUIS D & FAYE	0017	1202	5	C0063		01609	01360	2	107 CORTLAND DRIVE
DEANE, BRIAN C. & JANINE	0020	1301	8		021900	08823	00133	2	4 DEER TRAIL ROAD
DEBELLO, ROBERT & CHERYL	0093	2003	18		068900	03476	01622	2	47 CHESTNUT RIDGE ROAD
DEBENEDETTO, ERICA	0020	1301	12		022500	04875	00931	2	5 WILDWOOD ROAD
DECROSTA, GRACEAN GARGIULO	0035	1401	22		014400	08671	00274	4A	158 WEST SADDLE RIVER RD.
DECROSTA, JERRY J.	0005	1104	14		017000			2	78 STONY RIDGE ROAD
DEDVUKAJ, JOHN	0049	1603	7		018100	08604	00781	2	149 WEST SADDLE RIVER RD.
DEEGAN, PATRICIA A TRSTE	0099	2101	16		051900	03810	00718	2	43 TWIN BROOKS ROAD
DELAREE, HELEN R.	0006	1105	7		009500			2	7 CEDARWOOD LANE
DELGUERCIO JR, ERNEST F	0023	1301	47		020300	04231	01662	2	3 ARROWHEAD LANE
DELIA, JOAN M.	0088	1902	12		064500	08247	00950	2	28 NORTH CHURCH ROAD
DELICATE, ROBERT L & RACHEL H	0030	1303	11		022700	05070	00026	2	61 STONY RIDGE ROAD
DELPRETE, ANTHONY & CAMILLE A	0029	1303	8			02745	01034	2	6 WILDWOOD ROAD
DELPRETE, NICOLE & CURRY, SEAN	0029	1303	5		023400	03661	00505	2	14 WILDWOOD ROAD
DEMASE, FRANCIS L & BARBARA R TRSTE	0014	1202	5	C0017		05464	00900	2	196 HARVEST WAY
DEMASE, CHRIS M & LORIN	0072	1801	37		079900	03806	00348	2	84 WEST SADDLE RIVER RD.
DEMATTEO, JOSEPH & MARY	0066	1702	28		057400	02760	00785	2	15 OAK ROAD
DEMERITT, JOHN & JANNINE	0096	2003	47.10			08676	00363	2	18 BALDWIN ROAD
DEMETRIADES, HARALMBROS & MARIANTHI	0004	1103	18		008000	05330	01206	2	248 E. SADDLE RIVER ROAD
DENEVICH, SERGEY	0032	1303	42			05302	00729	2	10 HIGH MEADOW ROAD NORTH
DENVER, ALLISON E.	0028	1302	1.05	C6025		08504	00053	2	25 PACKER PLACE
DEPELLEGRINI, ROBERT & ROSEMARIE	0003	1103	9		007600	08357	00748	2	1 BRIDLE WAY
DEROSA, JOHN A. & JACQUELINE A.	0009	1105	40		002700	09265	00158	2	238 E. SADDLE RIVER ROAD
DESAI, RAMILA D	0046	1502	47		037500	05094	00075	2	11 DENISON DRIVE EAST
DETTA, JOHN & FRANCES R.	0051	1606	20		091200	08163	00270	2	54 E. ALLENDALE ROAD
DEVITO, FRANCIS J.	0061	1611	17					2	10 BURNING HOLLOW ROAD
DEVLI, ABDULLAH & EMEL	0077	1806	7			08315	00640	2	15 STONEWALL ROAD
DEZERGA, RANDALL & SUZANNE	0018	1202	13		040700			1	CHESTNUT RIDGE RD-REAR
DI BELLO, LARRY & LINDA	0031	1303	24					2	177 WEST SADDLE RIVER RD.
DI BIASI, THOMAS S. & PATRICIA A.	0077	1806	12					2	16 CAMERON ROAD
DI GRAVINA, CINDY	0016	1202	5	C0046		01595	02119	2	122 CORTLAND DRIVE
DICRISTOFORO, DOMINIC ETAL	0057	1609	5		081800	03374	00724	2	24 DATER LANE
DIEMAND, PETER J. & ROBERTA P.	0096	2003	47.12					2	14 BALDWIN ROAD
DIETZ, ROSS & KANTER, VERONICA	0001	1101	5		006700	04151	01477	2	41 LOCUST LANE
DIGIROLAMO, CHRISTOPHER & ALISA	0021	1301	22		024290	02031	00096	2	59 WEST WILDWOOD ROAD
DIMENTMAN, LEONID & MARINA	0007	1105	24		005700	05221	01530	1	65 FOX HEDGE ROAD
DIMEO, JOHN & PHYLLIS	0013	1202	5	C0005		01507	01885	2	165 CORTLAND DRIVE
DINU, CATALINA	0023	1301	44		019600	04350	01401	2	171 WEST SADDLE RIVER RD.
DIOR, VASS	0098	2101	7		049200	02680	00719	2	13 GLENWOOD DRIVE
DIPAULO, NICHOLAS P. & PATRICIA ANN	0097	2003	47.30					2	4 POWDER HILL ROAD
DITTON, ROBERT & SALLY	0100	2101	28		055400	08336	00979	2	265 MILL ROAD
DMJ SANCTUARY LLC	0089	1902	25		065200	09182	00051	2	3 OLD WOODS ROAD
DOCKERY, KEITH F & KILEJIAN, LISA A	0099	2101	10		049500	04390	01069	2	19 GLENWOOD DRIVE
DOGRAMACIYAN, GARBIS & JULIA	0010	1201	9		002450	07804	00171	2	10 COLTSFOOT GLEN
DOHERTY FAMILY R E MANAGEMENT, LLC	0068	1703	16		042420	01617	00885	2	10 RIDGE CREST ROAD
DOMINGUEZ, MARCUS	0036	1402	15		028100	04208	01556	2	1 HICKORY HILL ROAD
DONAGHY, RAYMOND	0006	1105	15		010400	02665	00866	2	47 ACKERMAN RD
DONE, ALEXIS & ENCKE, ALAN T	0080	1808	3			05222	00205	2	22 BURNING HOLLOW ROAD
DONEPUDI, RAJESWARA P & SAILA B	0056	1608	4.01			04264	00341	2	7 BURNING HOLLOW ROAD
DORR, LUCY VICTORIA ETAL	0103	2102	11		053900	02466	02023	2	58 TWIN BROOKS ROAD
DORRI, MOHAMMAD H & HAZHIN, TARANEH	0001	1102	2		010800	02149	02458	2	20 UPPER CROSS ROAD
DOWDELL III, JAMES	0079	1807	24			05353	01227	2	8 STONEWALL ROAD
DOWDEN, CARROLL V. & ELEANOR D.	0075	1805	3		078300	08495	00544	2	13 CAMERON ROAD
DREZNIN, HOWARD N. & MARIA S.	0075	1805	11		077240	08200	00203	2	27 CAMERON ROAD
DTRT HOLDINGS, LLC	0008	1105	35.03		005300	01545	01172	2	230 E. SADDLE RIVER ROAD

TAXING DISTRICT NO. 58 SADDLE RIVER BOR

COUNTY NO. 02 BERGEN

NAME OF OWNER ADDITIONAL OWNERS	PAGE NO.	BLOCK NO.	LOT NO.	LOT QUALIF.	ACCOUNT NO.	DEED BOOK	DEED PAGE	CLASS	PROPERTY LOCATION
DUBOVICH, ROBERT J.	0044	1502	11		039400			1	CHESTNUT RIDGE RD-REAR
DUFFY, SEAN & FIONA	0089	1902	24		065300	07891	00548	2	9 OLD WOODS ROAD
DUGAN, RUTH TRSTE	0036	1402	11		027900	02831	01033	2	35 FOX HEDGE ROAD
DUGGAN, SUJI K TRSTE	0086	1901	42		045400	04269	00959	2	14 WERIMUS BROOK ROAD
DULMAGE, GLENN B & CAROLE T	0081	1809	1	C0009		02358	01723	2	1 WINDSOR COURT
DUNLOP, ROBIN E	0058	1609	25		084030	02348	00957	2	25 CHRISTOPHER PLACE
DUNN, BRIAN & KUENZLE, SCOTT	0043	1502	5		034400	03742	01089	2	19 ELDEN DRIVE
DUNN, LISA	0054	1607	22.01		075800	02199	00859	2	123 E. SADDLE RIVER ROAD
DUPARS-ALBERTO, MICHELLE	0027	1302	1.05	C6022		03225	00106	2	22 PACKER PLACE
DUTKO, WLADIMIR & JAN	0041	1403	14		026000	08034	00655	2	14 FOX HEDGE ROAD
EAST ALLENDALE PROPERTY HOLDINGS LP	0037	1402	23		030100	04154	00204	2	115 E. ALLENDALE ROAD
EAST ALLENDALE PRPTY HOLDINGS LP	0037	1402	24		030200	05419	01380	2	111 E. ALLENDALE ROAD
EBELING, ERIC	0091	2002	6		072600	03965	01489	2	37 E. SADDLE RIVER ROAD
ECC GROUP INC	0060	1611	4			03545	00814	2	18 BIG RAMAPO ROAD
ECC GROUP INCORPORATED	0060	1611	4.03			03519	01440	2	15 BIG RAMAPO ROAD
EDELMAN, CYNTHIA	0011	1201	15		028800	08812	00587	2	111 FOX HEDGE ROAD
EISENBERG, SHELTON TRSTE	0016	1202	5	C0048		05506	00306	2	139 CORTLAND DRIVE
ELAMIR, MAGDY & WAFAA	0032	1303	44					2	14 HIGH MEADOW ROAD NORTH
ELAMIR, MAZHAR	0034	1401	4		012700	02755	01932	2	211 E. SADDLE RIVER ROAD
ELSHAFEI, ASHRAF & YANNETH	0050	1606	7		091701	02845	00653	2	25 MOHEGAN TRAIL
EPSTEIN, ANDREW & LAUREL	0011	1201	16		004700			2	103 FOX HEDGE ROAD
EPSTEIN, ERIC & JULIE	0084	1901	8		043800	01678	00406	2	6 WINDING WAY
EROR, MIROSLAV & IVANKA	0047	1502	48		033500	08498	00678	2	7 DENISON DRIVE EAST
ESSNER, HOWARD & SUSAN TRSTES	0040	1403	3		004100	03138	01470	2	86 FOX HEDGE RD
ESTABIL, MARY&SANJUAN,JAIME	0083	1901	2		042510	04030	01503	2	10 ROCK LEDGE ROAD
ESTEVEZ, BILLY & HILDA	0018	1202	17		039600	03249	02215	2	CHESTNUT RIDGE RD-REAR
ESTEVEZ, JOHN & FRANCIA	0039	1402	35		025300	00810	01922	2	2 BAYBERRY DRIVE
EVANGELICAL LUTHERAN CHURCH	0056	1607	41		000000			15E	96 E. ALLENDALE ROAD
EZROKHI,MICHAEL	0028	1302	1.05	C7003		04082	00396	2	3 PACKER PLACE
FALKENSTERN, ALYSON M	0027	1302	1.05	C6021		00689	01621	2	21 PACKER PLACE
FAMILY IRREVOC EST REDUCTION TRUST	0076	1805	13			03353	02482	2	31 CAMERON ROAD
FASS, ALAN	0046	1502	42		037800	04690	00696	2	23 DENISON DRIVE EAST
FAWKES,RUSELL&ROCHELLE	0035	1401	30		015200	04975	01044	2	4 SURREY DRIVE
FELDMAN, PHILLIP & ILENE CHANIN-	0043	1502	4		034300	03144	02430	2	15 ELDEN DRIVE
FELDSOTT, ROBERT & IRENE	0005	1104	13		017100	08507	00311	2	74 STONY RIDGE ROAD
FERHATOVIC, RICKY	0025	1302	1.05	C2007		08886	00069	2	7 PERRIN PLACE
FERNANDEZ, ANTONIO	0002	1102	16		012300	02828	02095	2	229 E. SADDLE RIVER ROAD
FERRARI, ANDREA	0051	1606	19		091100	03490	00083	2	52 E. ALLENDALE ROAD
FIALKOFF, JAY R. & ANDREA V.	0079	1807	19					2	34 CAMERON ROAD
FIELDS, KENNETH H. & SHEILA	0031	1303	31			08685	00323	2	10 TOBOGGAN RIDGE ROAD
FILIPPONE, S. PHILIP & JULIA C.	0045	1502	28		031700			2	136 CHESTNUT RIDGE ROAD
FILIPPOU, NORMA E	0034	1401	6		013000	05341	00046	2	205 E. SADDLE RIVER ROAD
FINLEY, JEFFREY & REBECCA	0099	2101	19		054100	02785	01157	2	49 TWIN BROOKS ROAD
FINN, JOHN G & NYDAM, DARLENE	0080	1808	7			02959	00358	2	12 EUGENE ROAD
FINNEGAN, DANIEL M. & CHRISTINE A.	0102	2101	52		048000			2	9 NORMANDY DRIVE
FIORINO, DIANNE	0052	1606	39		091400	03212	01170	2	17 HAWTHORNE TERRACE
FISHER, AMY	0062	1701	16		066100	08596	00294	2	27 WESTERLY ROAD
FISHMAN, BEVERLY	0015	1202	5	C0035		03167	00758	2	144 CORTLAND DRIVE
FISHMAN, JENNIFER	0038	1402	26.15			09121	00623	2	8 ALFORD DRIVE
FISK, MARGARET	0089	1902	38		063100	02336	01325	2	9 WEST CHRUCH ROAD
FITZGERALD, ALBION & SHANNON	0058	1609	15		082800	05387	01222	2	107 WEST SADDLE RIVER RD.
FLANAGAN KOCH, DEBORAH & MIELKE, B	0004	1103	24.01		007300	01650	00345	2	268 E. SADDLE RIVER ROAD
FLANAGAN, FRANCIS E. & MICHELE T.	0020	1202	37		036500	08113	00749	2	198 CHESTNUT RIDGE ROAD
FLEISSIG, MATTHEW&SCHOENBERG,FAWN	0040	1402	46.03			03560	00870	2	204 E SADDLE RIVER ROAD
FLORENCE PALEY TRUST % ACAJOUX ENT	0063	1701	25		067010	01696	00311	2	38 WESTERLY ROAD
FOCKE & CO., INC.	0030	1303	12					1	59 STONY RIDGE ROAD
FOCKE & CO., INC.	0030	1303	13					1	58 STONY RIDGE ROAD
FOGARI, ROBERT & JANE	0032	1303	46			07949	00035	2	18 HIGH MEADOW ROAD NORTH
FONSECA, VICTOR & FRANCESCA	0044	1502	6		034500	05158	00675	2	23 ELDEN DRIVE
FOONG, ANTHONY & EILEEN % HONIG	0047	1502	49		032900	00551	01463	2	22 DENISON DRIVE
FORINO, CLIFFORD & JENNIFER	0005	1104	10		016300	02891	02000	2	5 OLD ACRES ROAD
FORMENTO, DANIEL & ALISON ASHLEY	0059	1609	33.01			05120	01618	2	6 WESTHILL ROAD
FORSH, DAVID ALEXANDER	0085	1901	34		048300	03303	02025	2	14 GLENWOOD DRIVE
FORTE, NICHOLAS J. III	0091	2002	4.01			07809	00701	2	53 E. SADDLE RIVER ROAD
FOX, HOWARD & SHARON	0013	1202	5	C0014		05290	00156	2	164 CORTLAND DRIVE
FOX, RYAN & KRISTIN GILDEA	0097	2003	48		069100	04320	00923	2	46 E. SADDLE RIVER ROAD
FOX, THOMAS F. & KAREN V.	0098	2004	9		071700	08650	00205	2	16 WOODFIELD LANE
FREEMAN, MARY M	0027	1302	1.05	C5030		04476	00308	2	30 PERRIN PLACE

TAXING DISTRICT NO. 58 SADDLE RIVER BOR

COUNTY NO. 02 BERGEN

NAME OF OWNER ADDITIONAL OWNERS	PAGE NO.	BLOCK NO.	LOT NO.	LOT QUALIF.	ACCOUNT NO.	DEED BOOK	DEED PAGE	CLASS	PROPERTY LOCATION
FREEMAN, BARRY & TAMARA	0066	1702	24		058800	04002	01669	2	11 DOGWOOD DRIVE
FREMONT, PAUL BASCH & SUE A SEIBERT	0090	2001	1.09					2	8 WESTWIND COURT
FRIEDLAND, JAMES M & LORI	0082	1809	1	C0022		04613	00354	2	7 SHERBROOKE COURT
FRIEMAN, MARK	0061	1701	6		059000	04456	00909	2	24 OAK ROAD
FRY, GEORGE & CLAIRE	0069	1703	24		042360	02223	01598	2	12 RIDGE CREST ROAD
FUCHS, JEANIE	0015	1202	5	C0034		01363	02213	2	146 CORTLAND DRIVE
FULLERTON, WILLIAM K. & JOETTE	0060	1611	4.01			08757	00779	2	16 BIG RAMAPO ROAD
FUSARO FAMILY 2012 LONG TERM TRUST	0060	1611	4.04			04029	00383	2	8 BURNING HOLLOW ROAD
FUSCO, DANIEL & LAURA	0035	1402	2			02928	00681	2	10 SAW MILL ROAD
GAILLY, PAUL S. & VICKI L.	0097	2004	1		071400			2	20 WOODFIELD LANE
GALIGER, GERARD J	0008	1105	30			03069	00293	2	3 RED ROCK TRAIL
GALIGER, GERARD J	0072	1802	1		084800	05422	01326	2	28 OVERLOOK ROAD
GALIGER, GERARD JOSEPH	0074	1802	25		087100	05471	01443	2	4 ADAMS ROAD
GALIGER, GERARD	0074	1802	19		086500	03412	00675	2	9 ADAMS ROAD
GALITSIS, LAURIE ANN	0012	1202	2		036300	01489	00072	2	9 TALL TREES LANE
GALLAGHER, THOMAS G & KATHLEEN	0039	1402	37		025255	02850	02075	2	7 BAYBERRY DRIVE
GAMBACORTA, MICHAEL P & TERESA A. TOSI	0052	1606	33		092400			2	27 DATER LANE
GANDHI, KRISTEN MCFADDEN & NEIL	0052	1606	36		092100	01746	00249	2	37 DATER LANE
GANDHI, RAJINDER P TRSTES/ETAL	0048	1601	6.01			05306	00230	2	7 ALGONQUIN TRAIL
GANDOLFO, JOSEPH A & SELIN M	0032	1303	38			05227	01593	2	11 ECKERT FARM ROAD
GANDOLFO, JOSEPH J. & BARBARA A.	0059	1610	3					2	4 CAMERON ROAD
GARCIA, JUAN & ANGELES	0090	2001	1.08			01058	00752	2	6 WESTWIND COURT
GARCIA, JOSE P & LETICIA	0041	1403	6		004600	04439	00170	2	100 FOX HEDGE ROAD
GAULDEN, MARIE	0080	1809	1	C0001		09472	00447	2	5 STRATFORD COURT
GE, GAN-RU & WAN-HE	0005	1104	11		016600	07924	00654	2	11 OLD ACRES ROAD
GE, GANRU & WANHE	0067	1702	32.02		056120	00425	00289	2	9 TANBARK TRAIL
GE, GANRU & WANHE	0086	1901	45		045100	08881	00454	2	66 CHESTNUT RIDGE ROAD
GEBHARD, ROBERT P & KELLY ANN	0035	1401	29		015300	02518	01577	2	8 SURREY DRIVE
GEORGIADIS, ACHILLEAS & ZOE	0077	1806	4			00058	01105	2	7 STONEWALL ROAD
GEORGIADIS, PANAYIOTIS & MARINA	0033	1303	62		024220	01585	00406	2	58 WEST WILDWOOD ROAD
GERALD M BEDRIN QUAL PERS RES TRUST	0013	1202	5	C0013		01786	02277	2	166 CORTLAND DRIVE
GERSHENGORN, BRIAN & LAUREN	0015	1202	5	C0037		05391	00446	2	140 CORTLAND DRIVE
GERVASE, ROBERT & THERESA	0101	2101	50		047700	02817	00446	2	6 LOOKOUT DRIVE
GHAZI, SHADA & MOHAMMAD	0050	1606	14		092002	02987	00737	2	30 MOHEGAN TRAIL
GIANCRISTOFARO, RONALD & CARMELLA	0091	2002	4.03					2	26 LOWER CROSS ROAD
GIANFREDA, TIMOTHY ETAL	0081	1809	1	C0014		05392	00737	2	11 WINDSOR COURT
GIDO, JEFFREY M & WENDY B	0056	1608	4.02			01421	01160	2	9 BURNING HOLLOW ROAD
GILBERT, ALFRED F. & GRACE, & JOHN C.	0054	1607	14		074900			2	151 E. SADDLE RIVER ROAD
GILDEA, CHARLES A. & CHRIST, SHARON G.	0035	1401	21		014300			4A	156 WEST SADDLE RIVER RD.
GIROLAMO LOCONSOLE IRREV TRUST	0058	1609	21		083500	02048	02197	2	11 CHRISTOPHER PLACE
GJECI, EDMOND & MARCELA	0025	1302	1.05	C2006		00127	01318	2	6 PERRIN PLACE
GLUCK, MICHAEL & ILENE	0046	1502	45		038100	08102	00110	2	15 DENISON DRIVE EAST
GOLD, RONALD P & BETSY C	0016	1202	5	C0047		01632	01271	2	120 CORTLAND DRIVE
GOLDENBERG, ANDREW & SHARON	0007	1105	21		003600			2	77 FOX HEDGE ROAD
GOLDFISCHER SPENDTHRIFT TRUST	0055	1607	39		078800	08239	00593	2	124 WEST SADDLE RIVER RD.
GOLDNER, MARK & ELISSA	0003	1103	13		008800	08667	00196	2	5 KENWOOD ROAD
GOLDSTEIN, GEORGE & AUDREY	0014	1202	5	C0029		01582	00794	2	181 BRAEBURN LANE
GOLNABI, SAEED	0074	1803	2		084600	05305	01899	2	15 SPRUCE ROAD
GOLNABI, SAEED & VIVANCOS	0075	1804	2		085700	04352	00948	2	11 PINE TREE DRIVE
GOMEZ, HENRY & SUSAN	0087	1901	52		042600	09113	00478	2	98 CHESTNUT RIDGE ROAD
GONZALEZ, MANUEL VI & DOREEN	0022	1301	30			00411	02363	2	39 WEST WILDWOOD ROAD
GOOD, RUTH K.	0025	1302	1.05	C1001		08516	00415	2	1 PERRIN PLACE
GOODMAN, GAIL T	0074	1802	18		086200	05336	01510	2	45 WEST SADDLE RIVER RD.
GORDON, ALAN M.	0081	1809	1	C0011				2	5 WINDSOR COURT
GORDON, M & NELSON, M & GORDON, T	0086	1901	36		048100	08623	00971	2	10 GLENWOOD DRIVE
GORDON, ROY H & NANCY C	0016	1202	5	C0051		01598	00082	2	133 CORTLAND DRIVE
GORODOKIN, GARY I	0031	1303	35			05117	00029	2	5 TOBOGGAN RIDGE ROAD
GOTLIB, SHAWN	0004	1103	17		008200	03931	00486	2	7 ACKERMAN ROAD
GRAN PRIX SADDLE RIVER, LLC #306	0025	1302	1.02			09366	00062	4A	7 BOROLINE ROAD
GRANADA, JUAN F	0068	1703	18		042540	02102	00383	2	19 ROCK LEDGE ROAD
GRANDE, DENNIS & KIM	0093	2003	12		068400	04225	01490	2	9 BALDWIN ROAD
GRANOFF, MARTIN J.	0010	1105	53		002900			2	36 ACKERMAN ROAD
GRANOFF, PERRY B.	0010	1105	51		000300			1	34 ACKERMAN ROAD
GRANT, RONALD & ASHLEY	0040	1402	47		025000	09101	00130	2	208 E. SADDLE RIVER ROAD
GRAY, RONALD & LINDA ROWE	0076	1805	16			08552	00821	2	3 COUNTRY SQUIRE ROAD
GREENBERG, JASON & ANNIE	0042	1403	30			03869	01015	2	66 FOX HEDGE ROAD
GREENBERG, JUDITH	0018	1202	18		034700	07934	00761	2	1 CHARLDEN DRIVE
GRESHAM, KEITH & JOAN	0014	1202	5	C0019		01384	00816	2	190 HARVEST WAY

TAXING DISTRICT NO. 58 SADDLE RIVER BOR

COUNTY NO. 02 BERGEN

NAME OF OWNER ADDITIONAL OWNERS	PAGE NO.	BLOCK NO.	LOT NO.	LOT QUALIF.	ACCOUNT NO.	DEED BOOK	DEED PAGE	CLASS	PROPERTY LOCATION
GRIECO, ALAN & BEVERLY A	0049	1603	5		018400	09357	00337	2	155 WEST SADDLE RIVER RD.
GRIFFIN, JAMES M & CAROL A	0044	1502	17		038600	08871	00344	2	71 WOODCLIFF LAKE ROAD
GROSS, DAVID & BARBARA	0036	1402	12		028000	07988	00325	2	4 HICKORY HILL ROAD
GROSS, JASON & LAUREN	0104	2102	23		054500	01692	01841	2	155 MILL ROAD
GROSS, JENNIFER BARRETT	0104	2102	25		054300	05196	00352	2	2 CHESTNUT RIDGE ROAD
GROSS, JENNIFER BARRETT	0104	2102	26		049800	05196	00359	2	6 CHESTNUT RIDGE ROAD
GUILD, RICHARD A & BAUER, MARTHA J	0046	1502	37		032800	08286	00482	2	18 DENISON DRIVE
GUO, ALISON WEI	0014	1202	5	C0026		01551	00776	2	184 BRAEBURN LANE
GUPTA, GAGAN & KUMAR, POOJA	0037	1402	21		030400	02869	01329	2	129 E. ALLENDALE ROAD
GUPTA, NEERAJ & LOVEENA	0055	1607	26		076200	03990	00663	2	117 E. SADDLE RIVER ROAD
GUPTA, RAKSHA R	0007	1105	27.06			09247	00132	2	12 RED ROCK TRAIL
GUPTA, KUNAL ETAL	0020	1301	5		023900	05056	01715	2	11 DEER TRAIL ROAD
HABERMAN, FREDRIC & SHEILA	0061	1611	15					2	14 BURNING HOLLOW ROAD
HABERNICKEL, GAE S TRSTE	0050	1606	8		091702	03736	00379	2	29 MOHEGAN TRAIL
HACKETT, JOSEPH E. & MARY J.	0071	1801	26		080800			2	44 WEST SADDLE RIVER RD.
HAISCH, ROBERT F & KIMBERLY B	0005	1105	2		009200	01173	01124	2	8 MEADOW LANE
HAITZ, FRED & KATHLEEN	0058	1609	16		083000	04393	01516	2	105 WEST SADDLE RIVER RD.
HAJAL, SAM & RUBA	0102	2102	4		051300	09576	00154	2	10 TWIN BROOKS ROAD
HALPRIN, JAMES A. & VIRGINIA M.	0064	1701	44		057200	09108	00029	2	154 E. SADDLE RIVER ROAD
HALSCH, PETER M.	0064	1701	39		060700			2	126 E. SADDLE RIVER ROAD
HAN, GUN JAE, MI YOUNG	0056	1608	1		087600			1	1 WEST GATE ROAD
HAN, MIN WOO & TINA KAPSOOK	0035	1402	1		024900	01916	00919	2	2 SAW MILL ROAD
HARASYMIAK, VINCENT & LISA	0007	1105	20		003500	00751	01976	2	81 FOX HEDGE ROAD
HARDESTY, BRUCE J & DEBORAH R	0092	2002	10		073000	09418	00379	2	15 E. SADDLE RIVER ROAD
HARFORD, JACK R	0055	1607	30		079700	04972	01244	2	96 WEST SADDLE RIVER RD.
HARPER, HARRY D. & MARIA	0048	1602	3		019400	08493	00319	2	2 ALGONQUIN TRAIL
HARRIS, LUKE & KSENIA	0020	1202	38		036600	05302	01377	2	202 CHESTNUT RIDGE ROAD
HARRIS, MARC & ROBYN	0021	1301	16		024230	01635	01773	2	25 WILDWOOD ROAD
HARTUNG-RISPOLI, HEIDI	0009	1105	46		001900	03399	00446	2	16 ACKERMAN ROAD
HASAN, SAIYYED & SAIYEDA S	0026	1302	1.05	C3012		04654	01699	2	12 PERRIN PLACE
HASHIM, MOHAMED & RIMA	0101	2101	48.01		047100			2	1 LOOKOUT DRIVE
HASSAN, SHERIF & YASMIN ELSHAMI	0080	1808	9			01305	01424	2	8 EUGENE ROAD
HAUSMANN, EDITH A.	0063	1701	31		062000			2	33 NORTH CHURCH ROAD
HAYASHI, FUMITAKA & LAN WANG	0036	1402	9		026800	01282	02199	2	45 FOX HEDGE ROAD
HAYDAY, JOHN & JANET	0086	1901	38		046700			2	20 WERIMUS BROOK ROAD
HE, XIAO DONG & WEI SU	0012	1202	3		036321	08332	00447	2	10 TALL TREES LANE
HEALY, THOMAS M & KELLY A	0058	1609	28		083700	01144	00954	2	18 CHRISTOPHER PLACE
HEKEMIAN, ANDREA	0006	1105	14		010300	04842	01522	2	27 WAREWOODS ROAD
HEKEMIAN, DAVID B & ANDREA L	0011	1201	20		003300	00712	01516	2	91 FOX HEDGE ROAD
HEKEMIAN, ROBERT JR.	0018	1202	20		034900	09171	00040	1	15 CHARLDEN DRIVE
HEKEMIAN, ROBERT S. & MARY JANE	0088	1902	23		065800	08032	00097	2	17 OLD WOODS ROAD
HELD, BRIAN & LUNALLIZA	0060	1611	4.05			01280	01724	2	6 BURNING HOLLOW ROAD
HELLMAN, LAURA J.	0007	1105	22		003700	08115	00896	2	73 FOX HEDGE ROAD
HENDRICKSON, RALPH C. & JUDY	0071	1801	25		081200			2	42 WEST SADDLE RIVER RD.
HENRIKSSON, ROY & JOELLE	0017	1202	5	C0065		01699	00929	2	103 CORTLAND DRIVE
HENRY, MICHAEL & JENNIFER	0020	1301	9		022100	08575	00612	2	73 STONY RIDGE ROAD
HERNANDEZ, FRANK	0027	1302	1.05	C5032		08525	00051	2	32 PERRIN PLACE
HERTZ, DAVID C. & SHARYL M.	0085	1901	32		048500			2	3 BEECHWOOD DRIVE
HESSE, AMY TRSTE	0008	1105	35.02		005200	05498	01516	2	228 E. SADDLE RIVER ROAD
HILDES, DAVID & KATHLEEN	0099	2101	15		052000	09256	00054	2	41 TWIN BROOKS ROAD
HILL, CHARLES ETAL	0103	2102	10		052800	04413	00161	2	32 TWIN BROOKS ROAD
HILL, SUZANNE	0091	2002	5		072500	02899	02231	2	45 E. SADDLE RIVER ROAD
HINCAPIE, JUAN DIEGO & KYOKO	0049	1606	1		090100	04300	01338	2	2 HAWTHORNE TERRACE
HIRSCH, MITCHEL	0068	1703	14		041800	03100	01635	2	74 WOODCLIFF LAKE ROAD
HIRSCH, MITCHEL & JEFFREY	0001	1102	9		011600	04122	01216	2	251 E. SADDLE RIVER ROAD
HIRSCH, MITCHEL & MICHELE	0004	1103	21		007800	07775	00369	2	256 E. SADDLE RIVER ROAD
HOCKMEYER, HERMAN H., L.P.	0002	1102	14		012100	08327	00389	2	237 E. SADDLE RIVER ROAD
HOCKMEYER, SUSAN	0002	1102	13		012000	08036	00784	2	239 E. SADDLE RIVER ROAD
HOFFER, ELIZABETH MILYADIS & ALAN	0071	1801	21.01		077400	08196	00098	3A	9 LOWER CROSS ROAD
HOFFER, ELIZABETH MILYADIS & ALAN	0071	1801	21.01	QFARM		08196	00098	3B	9 LOWER CROSS ROAD
HOHN, BENJAMIN D & BRANDT, SUZANNE	0102	2102	3		051500	03179	00493	2	6 TWIN BROOKS ROAD
HOLAHAN, ANN ELAYNE	0050	1606	3		090500	04661	01334	2	5 MOHEGAN TRAIL
HOLDEN, DOUGLAS S & JEAN SU WENG	0033	1303	58			02872	02440	15F	48 WEST WILDWOOD ROAD
HOLDER, ANA	0034	1401	7		012900	02406	02490	2	203 E. SADDLE RIVER ROAD
HOLIAT, EDWARD J. & IRENA	0070	1801	13		077200			2	85 E. SADDLE RIVER ROAD
HOLLOWS SR LLC	0081	1809	1	C0012		05330	00811	2	7 WINDSOR COURT
HOLLOWS SR LLC	0082	1809	1	C0023		05187	01768	2	9 SHERBROOKE COURT
HOLLOWS SR LLC	0083	1809	1	C0035		05236	00348	2	14 SHERBROOKE COURT

TAXING DISTRICT NO. 58 SADDLE RIVER BOR

COUNTY NO. 02 BERGEN

NAME OF OWNER ADDITIONAL OWNERS	PAGE NO.	BLOCK NO.	LOT NO.	LOT QUALIF.	ACCOUNT NO.	DEED BOOK	DEED PAGE	CLASS	PROPERTY LOCATION
HOLLOWS SR LLC	0083	1809	1	C0036		05330	01377	2	16 SHERBROOKE COURT
HOLTHAM JR, FRANK C	0089	1902	34		063701	02273	01361	2	29 WEST CHURCH ROAD
HOLUBA, LYNN TRSTES/ETALS	0041	1403	9		028700	05100	00538	1	110 FOX HEDGE ROAD
HOLUBAM LYNN TRSTES/ETALS	0041	1403	10		029000	05100	00437	2	163 E. ALLENDALE ROAD
HOLY NAME HOSPITAL R.E. CORP	0091	2002	1		000000	00506	02069	15D	12 WEST SADDLE RIVER RD.
HOMANN, JUERGEN C/O TD BANK,CAMP A	0007	1105	27.01			08836	00496	2	19 SAW MILL ROAD
HONIG, MARGERY S.	0084	1901	12		044200			2	11 OLD FARMS ROAD
HOOK, PETER & TAMMY	0005	1104	9		016400	08044	00068	2	9 OLD ACRES ROAD
HOPP, B & E, HOPP, D & TITTENSOR, D	0067	1702	34		056140	08707	00764	2	8 TANBARK TRAIL
HOPP, BERND P. & EDITH	0066	1702	27		058400	08345	00661	2	21 OAK ROAD
HORACE HARDING LLC	0055	1607	24.01		076100	03569	00304	2	119 E. SADDLE RIVER ROAD
HORNEFF, WILLIAM S. & ELIZABETH	0031	1303	25					2	1 ECKERT FARM ROAD
HOTZ, ROBERT H	0076	1805	20			05259	01570	2	37 CAMERON ROAD
HOUSING DEVL CORP OF BERGEN COUNTY	0023	1302	1.01					15F	COMMON AREA
HOUSING DEVL CORP OF BERGEN COUNTY	0023	1302	1.01	C1001		08526	00263	15C	1 WOLF RUN
HOUSING DEVL CORP OF BERGEN COUNTY	0023	1302	1.01	C1002		08526	00263	15C	2 WOLF RUN
HOUSING DEVL CORP OF BERGEN COUNTY	0023	1302	1.01	C1003		08526	00263	15C	3 WOLF RUN
HOUSING DEVL CORP OF BERGEN COUNTY	0024	1302	1.01	C1004		08526	00263	15C	4 WOLF RUN
HOUSING DEVL CORP OF BERGEN COUNTY	0024	1302	1.01	C1005		08526	00263	15C	5 WOLF RUN
HOUSING DEVL CORP OF BERGEN COUNTY	0024	1302	1.01	C1006		08526	00263	15C	6 WOLF RUN
HOUSING DEVL CORP OF BERGEN COUNTY	0024	1302	1.01	C1007		08526	00263	15C	7 WOLF RUN
HOUSING DEVL CORP OF BERGEN COUNTY	0024	1302	1.01	C1008		08526	00263	15C	8 WOLF RUN
HOUSING DEVL CORP OF BERGEN COUNTY	0024	1302	1.01	C1009		08526	00263	15C	9 WOLF RUN
HOUSING DEVL CORP OF BERGEN COUNTY	0024	1302	1.01	C1111		08526	00263	15C	11 WOLF RUN
HOUSING DEVL CORP OF BERGEN COUNTY	0024	1302	1.01	C1112		08526	00263	15C	12 WOLF RUN
HOUSING DEVL CORP OF BERGEN COUNTY	0024	1302	1.01	C1113		08526	00263	15C	13 WOLF RUN
HOUSING DEVL CORP OF BERGEN COUNTY	0024	1302	1.01	C1114		08526	00263	15C	14 WOLF RUN
HOUSING DEVL CORP OF BERGEN COUNTY	0024	1302	1.01	C1115		08526	00263	15C	15 WOLF RUN
HOUSING DEVL CORP OF BERGEN COUNTY	0024	1302	1.01	C1116		08526	00263	15C	16 WOLF RUN
HOUSING DEVL CORP OF BERGEN COUNTY	0024	1302	1.01	C1117				15C	17 WOLF RUN
HOUSING DEVL CORP OF BERGEN COUNTY	0024	1302	1.01	C1118				15C	18 WOLF RUN
HOUSING DEVL CORP OF BERGEN COUNTY	0025	1302	1.01	C1119		08526	00263	15C	19 WOLF RUN
HOUSING DEVL CORP OF BERGEN COUNTY	0025	1302	1.01	C1120		08526	00263	15C	20 WOLF RUN
HOVSEPIAN, ARDA MARY	0031	1303	29			02564	00989	2	6 TOBOGGAN RIDGE ROAD
HOWARD, ROBERT & BRENDA PAGAN	0099	2101	17		051800	03961	00314	2	45 TWIN BROOKS ROAD
HSIEH, JAMES Y & CHENG, ZANDRA H	0071	1801	27		080900	05510	00474	2	48 WEST SADDLE RIVER RD.
HUANG-MO, PATRICIA & JOSHUA P MO	0067	1703	6		041210	02097	00227	2	54 WOODCLIFF LAKE ROAD
HUBIN, IRENE A.	0005	1104	8		016500			2	211 WEST SADDLE RIVER RD.
HUGHES,FRANK N & FRANKEL,DIANA L	0069	1703	22		042380	03726	00621	2	6 RIDGE CREST ROAD
HUMBLIAS, PETER C	0040	1402	45		025600	04429	01024	2	202 E. SADDLE RIVER ROAD
HUMMEL, PAUL & PATRICIA	0031	1303	30			08238	00570	2	8 TOBOGGAN RIDGE ROAD
HUNTINGTON, RAYMOND J & EILEEN C	0085	1901	23		046500	04581	01444	1	23 WERIMUS BROOK ROAD
HUNTINGTON, RAYMOND J. & EILEEN C.	0085	1901	24		046600			2	27 WERIMUS BROOK ROAD
HWANG, HONGSOK & WON, LINA	0060	1611	7			03058	02236	2	8 BIG RAMAPO ROAD
IANNELLI, BRUCE & MARGARET	0019	1202	34.01		036100	01768	00442	2	190 CHESTNUT RIDGE ROAD
INFANTE, MARK & RITA	0103	2102	20		055300	01610	01429	2	187 MILL ROAD
INFANTINO, JOSEPH	0050	1606	13		092001	00954	02283	2	34 MOHEGAN TRAIL
INGANAMORT, MARILYN	0009	1105	39		002600			2	240 E. SADDLE RIVER ROAD
INGRASSIA, THERESA A	0063	1701	32		061800	01623	00965	2	29 NORTH CHURCH ROAD
INNAB, KHALID	0038	1402	26.09			05170	01111	2	17 ALFORD DRIVE
INSERRA, JOHN	0059	1609	30		083900	01895	00680	2	10 CHRISTOPHER PLACE
IPEKCI, JIM NURAN	0045	1502	21		038300	00235	00152	2	53 WOODCLIFF LAKE ROAD
ISPAHANI, BUSHRA	0050	1606	11		091750	08624	00981	2	40 MOHEGAN TRAIL
IWASAKI, YUSUKE & JUNKO	0022	1301	29					2	41 WEST WILDWOOD ROAD
JACK CAPOCCI JR REV TRUST/ETAL	0017	1202	5	C0066		05247	01495	2	101 CORTLAND DRIVE
JACOBS, LAWRENCE & HANNAH	0086	1901	40		046900	00752	00882	2	26 WERIMUS BROOK ROAD
JAFARY, JAVAD M. & KERMANI,SURUR H/W	0052	1606	27		093000			2	5 DATER LANE
JANSEN, BARRY & ELIZABETH	0100	2101	34		052200	02227	00300	2	37 TWIN BROOKS ROAD
JARMARK, MICHAEL & JENNIFER	0066	1702	29		056900	00589	01794	2	5 OAK ROAD
JASSAR,MANREET & SIDHU,NAVREET	0033	1401	1.04			03550	01905	2	178 WEST SADDLE RIVER RD.
JAY JAY REAL ESTATE HOLDING LLC	0048	1603	1		018800	01038	01633	1	167 WEST SADDLE RIVER RD.
JD SADDLE RIVER LLC NJ	0039	1402	36		025400	04305	01613	2	6 BAYBERRY DRIVE
JEAN-JEROME, JEFFREY & YVONNE	0073	1802	14		087500	04240	00377	2	59 WEST SADDLE RIVER RD.
JENKINS, MICHAEL & BANERJEE, GARGI	0084	1901	10		044000	03440	01586	2	1 OLD FARMS ROAD
JENS, EDWARD & GABRIELLE	0067	1702	37		056000	04869	01090	2	1 TANBARK TRAIL
JENSEN, ERIC C	0104	2102	24		054400	00975	01945	2	131 MILL ROAD
JIMENEZ,JOSEPH DEVEREAU C ETAL	0086	1901	39		046800	04945	01697	2	22 WERIMUS BROOK ROAD
JOE JEFFERSON CLUB	0091	2002	7		072700			3A	29 E. SADDLE RIVER ROAD

TAXING DISTRICT NO. 58 SADDLE RIVER BOR

COUNTY NO. 02 BERGEN

NAME OF OWNER ADDITIONAL OWNERS	PAGE NO.	BLOCK NO.	LOT NO.	LOT QUALIF.	ACCOUNT NO.	DEED BOOK	DEED PAGE	CLASS	PROPERTY LOCATION
JOE JEFFERSON CLUB	0092	2002	7	QFARM				3B	29 E, SADDLE RIVER ROAD
JOHN A KLIEVER TRUST	0018	1202	22		000800	01718	00288	2	21 CHARLDEN DRIVE
JOHN M. CORIGLIANO NV DAPT	0011	1201	12		005100	04856	01504	2	183 CHESTNUT RIDGE ROAD
JOHN, JOJO & SHEELA	0056	1608	4		088300	05084	00798	2	5 BURNING HOLLOW ROAD
JORDAN, BERNARD	0033	1303	53			08931	00385	2	1 HIGH MEADOW ROAD
JORDAN, WILLIAM J. & DOROTHY	0012	1201	27		000700			2	30 COLTSFOOT GLEN
JOSAN, GURDIP&KULJIT	0076	1805	18			04572	00487	2	6 COUNTRY SQUIRE RD
JOSEPH L RUSSELL JR REV I V TRUST	0076	1806	1			02142	00891	2	10 CAMERON ROAD
JOYCE A FRANK TRUST	0068	1703	17		042550	05206	00099	2	11 ROCK LEDGE ROAD
JUCT DEVELOPMENT LLC	0062	1701	8		059600	05462	01100	2	30 OAK ROAD
JUNG, SOON KIE & HYUNG MOO	0010	1201	5		010500	09384	00145	2	15 COLTSFOOT GLEN
JUNG, SUNG CHUL & KYUNG SIL	0056	1608	8		088600	08921	00147	2	5 CAMERON ROAD
JUNKERS, SANDRA	0035	1401	24		014600	03196	00511	1	166 WEST SADDLE RIVER RD.
JUNKERS, SANDRA	0048	1603	2.01		018700	02215	01765	2	14 ALGONQUIN TRAIL
KADAKIA, PAMELA	0059	1610	6			04508	00583	2	1 STONEWALL ROAD
KAFC LLC	0047	1502	57		032300	03568	01076	2	158 CHESTNUT RIDGE ROAD
KAKAR, RAM & MITA	0028	1302	1.05	C8009		08489	00738	2	9 PACKER PLACE
KALARICKAL, JOMON J & MARY J	0103	2102	18		055100	00827	00620	2	74 TWIN BROOKS ROAD
KAPLAN, HOWARD & AMI	0004	1103	20		007900	08501	00439	2	254 E. SADDLE RIVER ROAD
KAPLAN, SAMUEL	0017	1202	7		040500	08450	00300	1	CHESTNUT RIDGE RD-REAR
KAPOOR, SANJAY & ANJAIL	0060	1611	9			02379	02161	2	4 BIG RAMAPO ROAD
KAPUR, JATINDAR & ANSHU	0019	1202	36		036400	09421	00268	2	196 CHESTNUT RIDGE ROAD
KARANDIKAR, DEVESH & HALEH PAZWASH	0022	1301	41			00819	01196	2	6 ECKERT FARM ROAD
KARCZ, FRANK J.	0026	1302	1.05	C4020		08531	00228	2	20 PERRIN PLACE
KARIMI, MAHMOOD & JOHANNA	0098	2101	5		046000			2	9 GLENWOOD DRIVE
KARIMI, REZA J & MEGAN	0008	1105	27.07			04476	00782	2	10 RED ROCK TRAIL
KARIMI, REZA J & MEGAN K	0098	2101	4		045900	03119	01487	1	7 GLENWOOD DRIVE
KARIMI, SASAN & BAGHERI, FOROUGH	0095	2003	47.03			03920	00732	2	15 BALDWIN ROAD
KARP, ERIC & NOVEMBER, DEBRA	0076	1805	19			07871	00189	2	4 COUNTRY SQUIRE ROAD
KARPOVSKI, BORIS & HAYA	0043	1501	12			08705	00702	2	158 E. ALLENDALE ROAD
KASTRATI, AVDI	0041	1403	15		026100	05448	00716	2	10 FOX HEDGE ROAD
KATSAPIS, CONSTANTINE & LAURIE	0064	1701	38		060800	08498	00947	2	124 E. SADDLE RIVER ROAD
KAUFMAN, EMILY JANE	0085	1901	26		046200	00161	01117	2	7 BEECHWOOD DRIVE
KAUSAR, RUKHSANA	0077	1806	10			02295	00844	2	22 CAMERON ROAD
KAYE, MICHELLE A.	0086	1901	37		046100	08176	00134	2	8 GLENWOOD DRIVE
KEEGAN, JAMES & NOREEN	0096	2003	47.16			00765	00802	2	7 POWDER HILL ROAD
KEIZER, HENRY & WENDY	0083	1901	5		043300	03172	01498	2	19 WINDING WAY
KEIZER, HENRY & WENDY	0084	1901	13		044300	00167	02188	1	19 OLD FARMS ROAD
KEIZER, HENRY R. & WENDY L.	0087	1901	53		043200	09287	00235	2	15 WINDING WAY
KELLY, BRETT & LISA	0022	1301	33			08257	00802	2	22 ECKERT FARM ROAD
KELLY, KENNETH P. & AURORA	0045	1502	20		037200	08415	00273	2	57 WOODCLIFF LAKE ROAD
KELLY, MICHAEL P & ALISON C	0089	1902	31		063910	04618	00773	2	33 WEST CHURCH ROAD
KELTON, MICHAEL & DEBRA	0056	1608	2		088010	08176	00942	2	3 WEST GATE ROAD
KEMANJIAN, HAROUTIOUN H. & DALAL	0018	1202	16		040200			1	CHESTNUT RIDGE RD-REAR
KERBSTAT, JOAN & WILLIAM	0085	1901	25		048600	08280	00409	2	5 BEECHWOOD DRIVE
KERMANI, EBRAHIM J.	0034	1401	5		012800			4A	207 E. SADDLE RIVER ROAD
KERNER, JAMES & CORINNE	0004	1104	3		017400	08731	00686	2	229 WEST SADDLE RIVER RD.
KHAN, ISMA GINGER	0057	1609	9		082200	01002	00951	2	14 DATER LANE
KHAN, MOHAMMED FARAZ ETAL	0021	1301	21		024280	03029	01772	2	63 WEST WILDWOOD ROAD
KHAN, YASMEEN	0012	1202	1		036310	01438	01387	2	3 TALL TREES LANE
KHAN, MUHAMMAD WASEEM&WASEEM, MEHNAZ	0022	1301	28			04990	00964	2	43 WEST WILDWOOD ROAD
KHANSARI, FAHIMEH	0061	1611	19			08748	00547	2	4 WEST GATE ROAD
KHOSLA, DIVYA D & SIDDHARTHA	0088	1902	17		064000	03578	00513	2	49 OLD WOODS ROAD
KHOWAYLO, MICHAEL	0017	1202	5	C0059		02744	00492	2	117 CORTLAND DRIVE
KHUBANI, POONAM (TRUSTEE)	0093	2003	16		067100	08555	00964	2	55 CHESNUT RIDGE ROAD
KHUBANI, POONAM TRSTE	0093	2003	15		067200	03052	00967	2	42 OLD WOODS ROAD
KHUSAINOV, MARET & YELENA	0036	1402	8		026700	03938	00451	2	47 FOX HEDGE ROAD
KIM, ERIC & MOONJUNG	0079	1808	1			04392	01959	2	18 BURNING HOLLOW ROAD
KIM, GIL RAE & MIRAN	0043	1502	1		033800	08209	00064	2	166 CHESTNUT RIDGE ROAD
KIM, JU YEON	0080	1809	1	C0002		00247	02051	2	7 STRATFORD COURT
KIM, JUNHO & KANG, JOO HYUN	0090	1902	39		063000	04464	01039	2	5 WEST CHURCH ROAD
KIM, KYUNG SOOK	0032	1303	47			07924	00261	2	20 HIGH MEADOW ROAD NORTH
KIM, YONG MAN & JUNG HI	0050	1606	6		091602			2	21 MOHEGAN TRAIL
KINGMICHAEL&TIFFPHANI WHITE-	0091	2002	4.04			04607	01455	2	24 LOWER CROSS ROAD
KIRK, SHAWN R & KRISTEN A	0095	2003	47.01			02356	00001	2	11 BALDWIN ROAD
KITELE, JOSEPHAT & MARIA CECILIA	0052	1606	38		091600	05323	00452	2	21 HAWTHORNE TERRACE
KLARMANN, ROGER N & KATHRYN	0057	1609	11		082400	05069	00263	2	10 DATER LANE
KLEMPNER, WILLIAM & KAREN	0019	1202	31		034100	09530	00264	2	1 APPLE RIDGE ROAD

TAXING DISTRICT NO. 58 SADDLE RIVER BOR

COUNTY NO. 02 BERGEN

NAME OF OWNER ADDITIONAL OWNERS	PAGE NO.	BLOCK NO.	LOT NO.	LOT QUALIF.	ACCOUNT NO.	DEED BOOK PAGE	CLASS	PROPERTY LOCATION
KNISPTEL, BARRY	0078	1807	8				2	28 BURNING HOLLOW ROAD
KNISPTEL, ISABEL	0078	1807	7.01				1	30 BURNING HOLLOW ROAD
KNISPTEL, ISABEL	0078	1807	7.02				1	33 BURNING HOLLOW ROAD
KNISPTEL, ISABEL	0078	1807	7.03				1	5 EUGENE ROAD
KODURU, SRINIVAS ETAL	0095	2003	47.05			02273 01497	2	19 BALDWIN ROAD
KOHEN, SAMUEL	0002	1102	12		011900	03398 00590	2	241 E. SADDLE RIVER ROAD
KOLEK, AGNIESZKA	0017	1202	5	C0067		04016 01334	2	177 CORTLAND DRIVE
KOLLA, SAI SAMBA & INDIRA	0022	1301	32			08405 00427	2	35 WEST WILLOW ROAD
KOPCIO, DONNA	0029	1302	1.05	C9018		08536 00946	2	18 PACKER PLACE
KOREN, ROBERT & DEENA	0057	1609	4		081700		2	28 DATER LANE
KORSON, MICHAEL B	0026	1302	1.05	C3016		01056 00663	2	16 PERRIN PLACE
KOSSAR, ROBERT	0071	1801	19		077900	04420 01423	2	15 LOWER CROSS ROAD
KOUKOURAS, PANAGIOTI & KERRY	0047	1502	53		033300	04981 00414	2	11 DENISON DRIVE
KOURGELIS, JAMES & CARYL	0048	1602	2.01			02109 02427	2	8 ALGONQUIN TR
KOUSHAGJIAN, KEVORK G & ZEIBOUR	0011	1201	23		000900	02438 02069	2	12 WAREWOODS ROAD
KOWIESKI LIVING TRUST (ET AL)	0033	1401	3		012701		2	213 E. SADDLE RIVER ROAD
KRACHT, JEFFREY E	0002	1102	21		015600	04038 00319	2	214-218 W. SADDLE RIVER RD
KRAMER, GUNTHER	0003	1103	11		008400		2	9 KENWOOD ROAD
KRAUSHAAR, HELENE	0087	1902	9		063600	04951 01477	2	12 NORTH CHURCH ROAD
KRUSE, BRIAN & KAREN	0042	1403	27		027200	05324 00004	2	48 FOX HEDGE ROAD
KUCHAR, STANLEY M. & MAUREEN A.	0102	2102	2		051600	08535 00542	2	4 TWIN BROOKS ROAD
KUIPERS, CLAES JURJAN WOUDE ETAL	0103	2102	12		053800	04488 00827	2	60 TWIN BROOKS ROAD
KULWATDANAPORN, SAMORN RAT	0078	1807	1			07981 00989	2	2 STONEWALL ROAD
KURPIS, ALBERT J. & JUDITH S.	0086	1901	41		047000		2	30 WERIMUS BROOK ROAD
KURPIS, ALBERT, JUDITH, & JONATHAN	0049	1604	1		087910	09156 00375	2	12 E. ALLENDALE ROAD
KURTZ, NORA TRSTE	0064	1701	41.02		000000	05186 00946	2	136 E SADDLE RIVER ROAD
KWAN, EDMUND K. & SUSAN L.	0065	1702	14		057900	08634 00919	2	63 OAK ROAD
L-PHILLIPS TRUST 2012S	0069	1703	29		042320	01263 00158	2	5 RIDGE CREST ROAD
LA SALA, LUCILLE	0070	1801	9			03510 01201	2	4 RIVER FARM LANE
LA VALLIE, MICHAEL J. & GERIE U.	0037	1402	23.01			08291 00358	2	14 ALFORD DRIVE
LA VIANO, JACK W. & JUDITH ANNE	0072	1801	31		080500		1	64 WEST SADDLE RIVER RD.
LA VIANO, JACK W. & JUDITH ANNE	0073	1802	12		086100		2	63 WEST SADDLE RIVER RD.
LA VIANO, ROBERT C. & PATRICIA M.	0044	1502	19		038400		2	59 WOODCLIFF LAKE ROAD
LABIB, PHILIP J	0021	1301	17		024240	04204 00723	2	29 WILLOW ROAD
LAHITA, ROBERT G.	0089	1902	33		063702	01169 01478	2	31 WEST CHURCH ROAD
LAHOUD, LESLIE	0092	2003	1		067400	05172 01156	1	6 OLD WOODS ROAD
LAMBERT, FERNE M.	0051	1606	25		091800	08156 00626	2	119 WEST SADDLE RIVER RD.
LANDE, LORRAINE	0028	1302	1.05	C7002		08496 00427	2	2 PACKER PLACE
LANGAN, MARIAN E.	0071	1801	21.02			08417 00099	2	4 WILLOW POND RD
LAO, JOCELYN & NEVARD, JOHN	0080	1808	4			03601 01806	2	18 EUGENE ROAD
LASALA, CONSTANCE M.	0079	1807	20				2	16 STONEWALL ROAD
LASALA, MATTHEW & KRISTEN	0052	1606	34		092300	03584 00578	2	29 DATER LANE
LASSER, GAIL M.	0090	2001	1.10				2	7 WESTWIND COURT
LAT, EMMANUEL A. & ZENDA GARCIA-LAT	0048	1601	7		019700		2	1 ALGONQUIN TRAIL
LATIERNO, BRANDON ETAL	0058	1609	18		084200	05418 00063	2	99 WEST SADDLE RIVER RD.
LATIERNO, WILLIAM & MELISSA	0095	2003	44		070200	03889 00853	2	34 E. SADDLE RIVER ROAD
LAWRIE, ROBERT & KIMBERLY	0004	1103	14		008900	03393 02154	2	3 KENWOOD ROAD
LAZARUS, GAIL & DAVID	0092	2003	10		068000	01257 01187	2	4 BALDWIN ROAD
LBS VIII ENTERPRISES LLC	0050	1606	10		091704	05418 00662	2	39 MOHEGAN TRAIL
LEAK, LEE V & CHARLYNN-RENEE SCOTT	0079	1807	17			01676 00254	2	38 CAMERON ROAD
LEE, CHARLIE & OH BOK	0076	1805	21			08625 00130	2	39 CAMERON ROAD
LEE, CHUNG SUN & DAI SOO LEE FAM TR	0075	1805	4		076600	05116 00972	2	15 CAMERON ROAD
LEE, JAMES J. & YEON KYUNG	0051	1606	22		091500	09341 00130	2	127 WEST SADDLE RIVER RD.
LEE, SEONMIN & KIM, HYUN CHO	0090	2001	1.04			05220 01802	2	29 WEST SADDLE RIVER RD.
LEE, YOUNG HYUCK & IL RYUNG	0038	1402	26.18			04321 01353	2	2 ALFORD DRIVE
LEE, HEE H&MAI, ELLIE C	0004	1103	24.02			04940 01203	2	270 E. SADDLE RIVER ROAD
LENAHAN, STEPHANIE VASSALLO	0015	1202	5	C0036		01344 01554	2	142 CORTLAND DRIVE
LETTERA, MICHAEL C	0027	1302	1.05	C5031		01157 02034	2	31 PERRIN PLACE
LEVINA, DAVID & RAISA	0027	1302	1.05	C4023		08528 00325	2	23 PERRIN PLACE
LEVINE, ALLWYN J & ELLEN G	0008	1105	27.08			02386 01906	2	8 RED ROCK TRAIL
LEVINE, JANET	0014	1202	5	C0021		01546 02439	2	157 CORTLAND DRIVE
LEVINE, NEAL & PATRICIA S. LEVINE	0094	2003	40		071200	08648 00017	2	10 E. SADDLE RIVER ROAD
LEVINART, GARRY & BELA	0096	2003	47.14			07888 00216	2	10 BALDWIN ROAD
LEVY, BRADFORD & MARCY	0009	1105	38		003000	03893 00876	2	236 E. SADDLE RIVER ROAD
LEWIS, MARC C. & VAN AUKEN, LORI J.	0035	1401	27		015100	07988 00925	2	3 SURREY DRIVE
LEWIS, VINCENT J. JR.	0019	1202	25		035500	01260 00509	2	8 CHARLDEN DRIVE
LEYBEL, BORIS & INNA	0006	1105	9		009700	08788 00573	2	15 CEDARWOOD LANE
LI, JINSONG & HONG XU	0045	1502	25		036900	01432 01385	2	39 WOODCLIFF LAKE ROAD

TAXING DISTRICT NO. 58 SADDLE RIVER BOR

COUNTY NO. 02 BERGEN

NAME OF OWNER ADDITIONAL OWNERS	PAGE NO.	BLOCK NO.	LOT NO.	LOT QUALIF.	ACCOUNT NO.	DEED BOOK PAGE	CLASS	PROPERTY LOCATION
LIANG, DUN	0087	1902	8		063400	01766 00300	2	8 NORTH CHURCH ROAD
LIANG, DUN	0089	1902	36		064200	01862 01536	2	23 WEST CHURCH ROAD
LIANG, ELLEN	0082	1809	1	C0025		03289 00608	2	15 SHERBROOKE COURT
LIAO, WEI ZHONG & WEI HUA OU	0050	1606	2		090400	00739 00544	2	1 MOHEGAN TRAIL
LIAPCHEVA, NELIA	0027	1302	1.05	C4024		08517 00267	2	24 PERRIN PLACE
LIBERTY SCIENCE CENTER, INC	0097	2003	47.29			01499 01607	2	6 POWDER HILL ROAD
LICATA, MICHAEL J. & SUSAN M.	0049	1605	2		089600		2	22 E. ALLENDALE ROAD
LIEBERMAN, JEREMY & LAURIE	0009	1105	49		000100	05063 01117	2	26 ACKERMAN ROAD
LILLEY, DAVID & JENNIFER	0008	1105	31			02836 00059	2	1 RED ROCK TRAIL
LILLEY, DAVID & JENNIFER M	0008	1105	37		003100	09595 00348	2	234 E. SADDLE RIVER ROAD
LIN, MIN & MA TAN TONG	0037	1402	23.02			02346 00574	2	12 ALFORD DRIVE
LIN, RUI & PUI CHOE	0032	1303	50			08753 00956	2	7 HIGH MEADOW ROAD
LINDBERG, ROBERT & JENNY	0067	1703	4			08184 00045	2	46 WOODCLIFF LAKE ROAD
LIU, JANICE & JAMES	0063	1701	29		062500	04917 01077	2	83 CHESTNUT RIDGE ROAD
LIU, JOHN & AMI & LIU, TIN KAI & TE MING	0067	1703	1		040900		2	132 CHESTNUT RIDGE ROAD
LIVA, JEFFREY & NANCY	0039	1402	40		025240	08541 00313	2	30 BAYBERRY DRIVE
LIZABETH BECTON READ REV TRST	0078	1807	3			04714 01068	2	25 BURNING HOLLOW ROAD
LLMNJ77 LLC C/O QUISLEX FOR PICCINI	0070	1801	15		077600	02491 01898	2	77 E. SADDLE RIVER ROAD
LLMNJ LLC	0070	1801	16		077800	01742 00584	2	73 E. SADDLE RIVER ROAD
LOIACONO, FRANK & KATHLEEN	0044	1502	18		038500	08372 00470	2	65 WOODCLIFF LAKE ROAD
LONGO, RAFFAELA TRSTE	0102	2101	54.01			02962 00639	2	6 JUSTIN COURT
LONZISERO, NICHOLAS	0015	1202	5	C0031		01532 00581	2	152 CORTLAND DRIVE
LOPICCOLO, VICTOR & LISA	0058	1609	26		084020	08304 00486	2	26 CHRISTOPHER PLACE
LORENZO JR, IRVING DOMINGO TRSTE	0030	1303	23			04747 01534	2	179 WEST SADDLE RIVER RD.
LOSCALZO, JOS M. & DOROTHY L.	0084	1901	16		044900		2	20 OLD FARMS ROAD
LOSHKAJIAN, NORA BOGHOS TRSTES/ETAL	0097	2003	47.28			05046 00600	2	8 POWDER HILL ROAD
LOSURDO, MICHAEL & MARY	0073	1802	16		086400		2	55 WEST SADDLE RIVER RD.
LOWENTHAL, JARED & CAROLINE	0079	1807	25			02820 01813	2	6 STONEWALL ROAD
LOWERRE III, EDWARD J TRSTE	0095	2003	42		070300	05241 00001	2	26 E. SADDLE RIVER ROAD
LRJ ASSOCIATES TRUST	0014	1202	5	C0024		02335 00440	2	180 BRAEBURN LANE
LU, YI	0037	1402	26.01			01466 02311	2	186 E SADDLE RIVER RD
LUBERTO, BRENDA & FRED	0063	1701	33		062200	04604 01011	2	25 NORTH CHURCH ROAD
LUBIN, GENSLEY & CASSANDRE	0048	1603	3		018600	04485 01130	2	159 WEST SADDLE RIVER RD.
LUING, TIMOTHY	0065	1702	17		058100	05417 01600	2	45 OAK ROAD
LUK, KATHERINE & DIANA	0071	1801	24			05164 00567	2	30 LOWER CROSS ROAD
LYNCH, ALICE G	0003	1103	4		006600	04916 00445	2	34 LOCUST LANE
LYONS, EMILY NICOLE	0028	1302	1.05	C7001		02498 01228	2	1 PACKER PLACE
M&M REALTY HOLDINGS CORP	0084	1901	15		045000	05292 01670	2	24 OLD FARMS ROAD
MA, LIAN JUN & MEINA P.	0100	2101	35		052300	08813 00049	2	35 TWIN BROOKS ROAD
MAALIZADEH, KAMYAR & FARIDEH	0074	1803	4		084400	01911 01304	2	5 SPRUCE ROAD
MAHALIK, ROBERT J.	0081	1809	1	C0008			2	10 STRATFORD COURT
MAITA, ROBERT & ANDREA	0088	1902	14		063920	03682 01439	2	34 NORTH CHURCH ROAD
MALANKA, THOMAS J & LAUREN H	0045	1502	30		031900	01226 01901	2	140 CHESTNUT RIDGE ROAD
MALAS, MOUSTAFA	0020	1301	13		023700	04584 00212	2	6 DEER TRAIL ROAD
MALCOLM, ROBERT	0044	1502	9		039200		1	CHESTNUT RIDGE RD-REAR
MALIK, ASHISH & GEETA	0001	1102	8		011400	04748 01446	2	255 E. SADDLE RIVER ROAD
MALTESE, ANTHONY J. JR. & CYNTHIA	0092	2002	11		073100		2	9 E. SADDLE RIVER ROAD
MALTSEN, KONSTANTIN & MARIA	0058	1609	19		083300	02910 00631	2	3 CHRISTOPHER PLACE
MANASSEH, DONNA-MARIE ETAL	0103	2102	16		054900	04685 00554	2	70 TWIN BROOKS ROAD
MANCUSO, PAUL & LINARES, DARCY	0020	1301	1		022000	04362 00930	2	75 STONY RIDGE ROAD
MANDALAPU, SREEDEVI & SUNIL	0038	1402	26.17			03539 01284	2	4 ALFORD DRIVE
MANERE, MARILYN C.	0051	1606	18		090700	08986 00164	2	2 MOHEGAN TRAIL
MANRIQUE, NAYIBE	0028	1302	1.05	C7004		02209 02059	2	4 PACKER PLACE
MARANO, MARIA ETAL	0087	1902	7		065100	05120 00480	2	5 NORTH CHURCH ROAD
MARCIANO, JOHN A II & SHANNON L	0103	2102	9		052600	00856 00877	2	26 TWIN BROOKS ROAD
MARCUS, ALAN C.	0098	2101	8		049300	08017 00764	2	15 GLENWOOD DRIVE
MARIANI, ANGELO & GABKA, KRYSZYNA U	0047	1601	2		020900	02743 01861	2	16 ARROWHEAD LANE
MARIGLIANI, JAMES L. & SHARON V.	0101	2101	46		047400	07786 00510	2	46 CHESTNUT RIDGE ROAD
MARIO PERILLO TRUST, C/O S. PFISTER	0019	1202	32.02			08679 00881	2	2 APPLE RIDGE ROAD
MARRONE, JAMES & DAWN FRICCHIONE	0042	1403	26		027000	02331 01404	2	46 FOX HEDGE ROAD
MARTIN-PEREZ, MARICELA ETAL	0082	1809	1	C0018		02273 01485	2	8 WINDSOR COURT
MARTORANO, JOSEPH & KATHLEEN	0017	1202	5	C0060		01875 02478	2	115 CORTLAND DRIVE
MARVIN, ZACHARY J ETAL	0049	1603	13		018200	05162 01388	2	6 ESLEER LANE
MASTROPAOLO, JOSEPH & DOROTHY	0095	2003	47		069000	04008 00657	2	50 E. SADDLE RIVER ROAD
MATAR, CHARLES & JENNIFER	0062	1701	19		066400	04995 01656	2	17 WESTERLY ROAD
MATHEW, REJI K & OMANA R	0096	2003	47.09			03114 01864	2	20 BALDWIN ROAD
MATONTI, GREGORY C ETAL	0030	1303	21			03019 00475	2	183 WEST SADDLE RIVER RD.
MATTA, AYMAN	0065	1702	5			09339 00438	2	133 CHESTNUT RIDGE ROAD

TAXING DISTRICT NO. 58 SADDLE RIVER BOR

COUNTY NO. 02 BERGEN

NAME OF OWNER ADDITIONAL OWNERS	PAGE NO.	BLOCK NO.	LOT NO.	LOT QUALIF.	ACCOUNT NO.	DEED BOOK	DEED PAGE	CLASS	PROPERTY LOCATION
MATTHEWS, CAROL O	0014	1202	5	C0020		01536	02078	2	159 CORTLAND DRIVE
MAURO, MARGARET & CARUSO, PETER J	0042	1403	21		028520	04466	00905	2	2 QUAIL RIDGE ROAD
MAY, JOHN E JR	0045	1502	27		036700	00838	00320	2	31 WOODCLIFF LAKE ROAD
MAY, THOMAS S	0045	1502	26		036800	00838	00290	2	35 WOODCLIFF LAKE ROAD
MC VAY, KENNETH R. & KIMBERLY DOO	0084	1901	20		044500	08248	00634	2	2 OLD FARMS ROAD
MCENTEE, APRIL A TRSTE	0034	1401	9.01		013200	05332	00379	2	185 E. SADDLE RIVER ROAD
MCGOWAN, SETH & KATHLEEN	0094	2003	29		069800	04655	01456	2	23 WOODFIELD LANE
MCGRATH JR, FRANCIS J	0022	1301	39			04311	00199	2	10 ECKERT FARM ROAD
MCLAUGHLIN, VINCENT J & PATRICIA A	0089	1902	27		064100	08804	00012	2	8 WEST CHURCH ROAD
MCMANUS, THOMAS J & RUSSO, CHRISTINA	0078	1807	11			04111	00060	2	11 EUGENE ROAD
MEBERG-TODD, LAURENE ETAL	0001	1101	2		006400	04117	01904	2	29 LOCUST LANE
MEGARIOTIS, JOSEPH & MORANO, NICOLE	0011	1201	14		028900	04454	00001	2	171 E. ALLENDALE ROAD
MEI, DEBORAH GAIL	0083	1809	1	C0034		08274	00024	2	12 SHERBROOKE COURT
MEI, JOAN & EDMUND	0057	1609	13		082600	01765	00125	2	109 WEST SADDLE RIVER RD.
MEISEL, BRUCE M & MICHELLE T	0097	2003	47.22			02707	01905	2	20 POWDER HILL ROAD
MEISNER, PHILIP & DOMINGUEZ, GERARDO	0045	1502	23		037100	04229	01107	2	45 WOODCLIFF LAKE ROAD
MELLO, WAYNE & ROSALBA	0067	1703	2		041000	08557	00984	2	36 WOODCLIFF LAKE ROAD
MENDELSON, CAROLYN	0028	1302	1.05	C8010		03778	00504	2	10 PACKER PLACE
MENDEZ, FELIPE	0055	1607	34		079100	09119	00181	2	106 WEST SADDLE RIVER RD.
MENDIBURU, THOMAS & RENEE	0046	1502	36		032700	05493	01719	2	14 DENISON DRIVE
MENECHINO, JACKIE E	0029	1303	6			09605	00300	2	12 WILDWOOD ROAD
MENNA, JAMES & RACHEL	0015	1202	5	C0043		01518	01841	2	128 CORTLAND DRIVE
MERCADO, CLARA G.	0064	1702	1		055800	07792	00354	2	2 WOODCLIFF LAKE ROAD
MERLINO, MARIA L TRSTE	0042	1403	22		028540	04474	00842	2	4 QUAIL RIDGE ROAD
MERSON, CATHERINE	0014	1202	5	C0022		01672	01578	2	155 CORTLAND DRIVE
MEYER, JACK & GUTTMANN, BONNIE	0066	1702	20		059200	04178	01535	2	29 OAK ROAD
MEYER, MONICA L	0088	1902	20		065700	03534	00380	2	27 OLD WOODS ROAD
MIA REAL ESTATE LLC, ATT: FIZSIMMONS	0053	1607	3		078600	05406	00661	4A	74 E. ALLENDALE ROAD
MIAO, LOUIS	0057	1609	14		082900	01316	01624	2	8 WESTHILL ROAD
MICHELIS DIMITRIOS	0010	1201	4		010550	03219	02046	2	21 COLTSFOOT GLEN
MICHELLA, STEPHEN & CHERYL	0004	1103	23		007700	01471	01578	2	262 E. SADDLE RIVER ROAD
MIER, ROBERT & MARITZA	0062	1701	14		065900	05367	00240	2	39 WESTERLY ROAD
MIGUEL, RENATO & HELEN	0055	1607	32		079400	08213	00631	2	100 WEST SADDLE RIVER RD.
MILLER, DANA ANN ETALS	0030	1303	10		022600	02194	00162	2	63 STONY RIDGE ROAD
MILLER, DONNA T ETALS	0005	1105	3		009100	05390	01186	2	4 MEADOW LANE
MISKIV, BARBARA A & MICHAEL H	0082	1809	1	C0024		08669	00170	2	11 SHERBROOKE COURT
MITCHELL, WILLIAM M	0085	1901	30		048800	00380	00816	2	2 BEECHWOOD DRIVE
MODAFFERI III, ANTHONY K & JESSICA G	0007	1105	27.05			02610	01373	2	14 RED ROCK TRAIL
MODAFFERI, ANTHONY & JESSICA	0007	1105	27.04					1	16 RED ROCK TRAIL
MOHAPATRA, SURYA N & MOHRANNIE	0011	1201	21		003400	08824	00527	2	85 FOX HEDGE ROAD
MOHEN, JESSICA LYNLEY	0058	1609	17		084100	05240	00935	2	101 WEST SADDLE RIVER RD.
MOK, RONALD KC	0083	1809	1	C0031		03395	00085	2	6 SHERBROOKE COURT
MONE, CAROLE M TRSTE	0010	1201	9.02			04689	01328	2	12 COLTSFOOT GLEN
MONFARED, SANDRA S.	0022	1301	31			07819	00042	1	37 WEST WILDWOOD ROAD
MONTANA, JOHN J.	0094	2003	34		070800			2	7 WOODFIELD LANE
MONTICK, KARL E. JR. & DONNA L.	0072	1801	32		080400			1	1A ADAMS ROAD
MONTOYA, ADRIANA P	0029	1302	1.05	C8012		05459	00310	2	12 PACKER PLACE
MOORE, PAUL F	0103	2102	19		055200	02913	00861	2	189 MILL ROAD
MORALES, JOSE	0003	1103	6		007000	03244	02334	2	42 LOCUST LANE
MORETTO, JILLIAN NICOLE ETAL	0018	1202	11		040600	05333	00673	1	CHESTNUT RIDGE RD-REAR
MORGAN, RALPH J.	0027	1302	1.05	C6020		08494	00970	2	20 PACKER PLACE
MORGAN, RONALD	0054	1607	18		075500			2	141 E. SADDLE RIVER ROAD
MORGAN, ROBERT & CLAUDIA	0035	1401	25		014800	03660	01287	2	170 WEST SADDLE RIVER RD.
MORI, TAKASHI & YASUKO	0095	2003	47.07		00660	01386	02277	2	23 BALDWIN ROAD
MORRIS, THOMAS V. III	0098	2101	1		045600	00757	00177	2	60 CHESTNUT RIDGE ROAD
MOSS, FREDERICK K	0093	2003	21		068600	04549	00711	2	37 CHESTNUT RIDGE ROAD
MOSTAFA, KHALED	0088	1902	22		064900	07905	00385	2	21 OLD WOODS ROAD
MUCO, CHRISTIAN & RENEE	0030	1303	22			05446	01895	2	181 WEST SADDLE RIVER RD.
MUEHLEDER, MARGARET	0040	1403	5		004500	02937	00618	2	94 FOX HEDGE ROAD
MULIC, SEID	0005	1104	4		017300	03928	00026	2	227 WEST SADDLE RIVER RD.
MULKAY, ANGEL & LOURDES	0088	1902	10		064300	05299	01313	2	20 NORTH CHURCH ROAD
MUNSTER, ROBERT D.	0081	1809	1	C0007		00478	01218	2	8 STRATFORD COURT
MURPHY, MICHAEL J. & OTT, LINDA L.	0088	1902	16		065400	08687	00557	2	63 CHESTNUT RIDGE ROAD
MUSOLINO, ELLA M. C/O ALBER	0032	1303	51					2	5 HIGH MEADOW ROAD
MYUNG, JAE H	0008	1105	29		005400	04151	01711	2	6 RED ROCK TRAIL
NADEEM, AHSAN	0099	2101	18		054000	05186	00099	2	47 TWIN BROOKS ROAD
NADEEM, AHSAN	0001	1102	7		011500	04872	00504	2	261 E. SADDLE RIVER ROAD
NAIK, RAVI & SANGITA	0033	1303	60			03423	01785	2	54 WEST WILDWOOD ROAD

TAXING DISTRICT NO. 58 SADDLE RIVER BOR

COUNTY NO. 02 BERGEN

NAME OF OWNER ADDITIONAL OWNERS	PAGE NO.	BLOCK NO.	LOT NO.	LOT QUALIF.	ACCOUNT NO.	DEED BOOK	DEED PAGE	CLASS	PROPERTY LOCATION
NANCY M FRANCO QUAL PER RES TRUST	0036	1402	13		028400	01850	00353	2	12 HICKORY HILL RD
NARAMORE, RICHARD LEATHE&ELISE BETH	0100	2101	27		055500	04058	01976	2	277 MILL ROAD
NASAB, ABDOL R H & ZAHARA AMINLARI	0011	1201	10		002400	00292	00175	2	189 CHESTNUT RIDGE ROAD
NASH, LORI E.	0035	1401	26		015000	00321	00911	2	174 WEST SADDLE RIVER RD.
NATALE, DANA M	0090	1902	42		061100	04854	01156	2	104 E. SADDLE RIVER ROAD
NATALE, JUNE M	0026	1302	1.05	C4022		00610	00387	2	22 PERRIN PLACE
NATALE, DANA	0090	1902	41		062700	04911	01043	2	98 E. SADDLE RIVER ROAD
NATHAN, DONNA & DENNIS	0006	1105	5		009800	08820	00444	2	25 ACKERMAN ROAD
NAZZARO, PATRICIA	0091	2001	1.12					2	3 WESTWIND COURT
NEBBELING, FRANK & PATRICIA	0003	1102	26		016200	03399	00465	2	236 WEST SADDLE RIVER RD.
NEUENHAUS, MATTHEW	0044	1502	10		039700	03019	01150	2	27 DENISON DRIVE
NEUMAN, GREGORY & CAREY	0021	1301	18		024250	02707	01039	2	70 WEST WILDWOOD ROAD
NEUMANN, THOMAS & GERALYN	0009	1105	50		002800	08536	00328	2	32 ACKERMAN ROAD
NEWMAN, RONALD H.	0095	2003	46		069700	08129	00012	2	38 E. SADDLE RIVER ROAD
NICOLETTI, STEVE & LINDA	0083	1901	1		042500	04736	00900	2	104 CHESTNUT RIDGE ROAD
NISSIRIOS, THEMISTOKLIS J&EVELYN F	0022	1301	35			03018	02011	2	18 ECKERT FARM ROAD
NOEL, LARRANCE M&CAMPANA, BERNADETTE	0043	1501	9		031500	02652	01623	2	140 E. ALLENDALE ROAD
NOH, KYONG SU & MYUNG DAM	0070	1801	14		077500			2	81 E. SADDLE RIVER ROAD
NOLAN, MICHAEL & PIRI SAE KATHERINE	0033	1303	61			02008	01547	2	56 WEST WILDWOOD ROAD
NORBERT HOM REVOCABLE TRUST	0065	1702	13		057800	04419	00230	2	95 CHESTNUT RIDGE ROAD
NOUN, WISSAM & JOCELYNE	0063	1701	34		062100	03439	00660	2	21 NORTH CHURCH ROAD
NUSSER, JOSEPH & PATRICIA	0017	1202	5	C0068		01237	00248	2	175 CORTLAND DRIVE
NUWAYHID, BEATRICE & OUSAMAH	0019	1202	32		036000	05036	01654	2	4 APPLE RIDGE ROAD
O'BRIEN, JOHN & SHOTMEYER, KATHLEEN	0103	2102	13		053700	07943	00209	2	62 TWIN BROOKS ROAD
O'BRIEN, PATRICIA C	0016	1202	5	C0053		03947	00078	2	129 CORTLAND DRIVE
O'CONNOR, TERRIE & THOMAS E	0014	1202	5	C0023		01592	02488	2	153 CORTLAND DRIVE
O'CONNOR, WILLIAM Y. & DENIS F.	0046	1502	39		038201			2	8 DENISON DRIVE EAST
O'HARA, ROBERT	0047	1502	50		033000	09556	00461	2	26 DENISON DRIVE
OBEDOZA, VINCENT M	0025	1302	1.05	C2008		01190	01946	2	8 PERRIN PLACE
OH REVOCABLE LIVING TRUST	0074	1803	3		084500	02804	01782	2	11 SPRUCE ROAD
OKEKE, ADAEZENNAYA	0023	1301	49		020500	03940	00697	2	11 ARROWHEAD LANE
OKEZIE, C TOBENNA	0001	1101	3		007200	05072	01354	2	33 LOCUST LANE
OLDJA, JENNIFER & SCHULSTAD, PAUL	0022	1301	34			08196	00101	2	20 ECKERT FARM ROAD
OLDJA, VERICA	0078	1807	13			08660	00917	2	3 EUGENE ROAD
OLIVEIRA, BERNADETTE	0015	1202	5	C0038		02878	00415	2	138 CORTLAND DRIVE
OLIVERI, EILEEN	0021	1301	26			07955	00352	2	47 WEST WILDWOOD ROAD
ORDONEZ, ANGEL & MARIA RICO	0012	1201	25		010100	01111	00511	2	20 WAREWOODS ROAD
ORSA, ALEXANDRE & VOLLENBERG, V.	0094	2003	39		071100	08062	00496	2	12 E. SADDLE RIVER ROAD
OSBORNE, DAVID A. & JANET V.	0007	1105	19		001100			2	5 WAREWOODS ROAD
OUD, MARTINUS & CARLA VRIJENHOEK	0053	1606	42		090300	01470	00150	2	10 HAWTHORNE TERRACE
OVENDEN, TIMOTHY&JULIETTE	0063	1701	27		061700	04954	00838	2	46 WESTERLY ROAD
OWEN, BARBARA H	0005	1104	5		017200	09020	02706	2	223 WEST SADDLE RIVER RD.
OZDEMIR, JOHN & ARLENE ARIAN	0090	2001	1.07			02006	00255	2	4 WESTWIND COURT
PACKIN, BRIAN GARRETT & CARRIE	0043	1501	6.02			04664	01276	2	150 E. ALLENDALE ROAD
PAGANESSI, STEVEN	0073	1802	5		085200	01777	01171	2	12 PINE TREE DRIVE
PAGONAS, MICHAEL & EVANGELINE	0087	1902	3		061600	09033	00026	2	16 PLYMOUTH LANE
PAK, DONG TAK & MIKYUNG	0056	1608	6			07898	00677	2	1 CAMERON ROAD
PAK, JAMES & JESSICA	0075	1805	7		076700	04208	01447	2	21 CAMERON ROAD
PALACIOS, HUGO A. & MARLETT	0029	1302	1.05	C9017		08507	00498	2	17 PACKER PLACE
PALEOLOGOS, NICHOLAS CONSTANTINE TRS	0097	2003	47.24			03507	00295	2	16 POWDER HILL ROAD
PALERMO, JOHN & JOANN	0084	1901	7		043500	08027	00426	2	10 WINDING WAY
PALMADESSA, MARIANNA	0016	1202	5	C0050		03826	00090	2	135 CORTLAND DRIVE
PAN, TAI	0011	1201	19		004300			2	95 FOX HEDGE ROAD
PAOLILLO, DOUGLAS & CHRISTA	0101	2101	44		050300	09643	00236	2	34 CHESTNUT RIDGE ROAD
PAOLO, JOHN STEVEN	0074	1802	23		086900	04785	00802	2	8 ADAMS ROAD
PARK, WARREN & JACQUELYN	0039	1402	39		025250	01145	00961	2	29 BAYBERRY DRIVE
PARKER, FRIDA G.	0052	1606	30		092700			2	19 DATER LANE
PARKER, PAUL M. & ANGELA	0088	1902	19		065600	01269	01527	2	31 OLD WOODS ROAD
PARRON, JOHN	0034	1401	8		013100	02830	01553	2	199 E. SADDLE RIVER ROAD
PARVEZ, UZMA	0021	1301	20		024270	04761	00644	2	65 WEST WILDWOOD ROAD
PASTERNAK, JEFFREY ETAL	0052	1606	29		092800	04819	00341	2	13 DATER LANE
PASTORE, JOSEPH & NOLLY	0006	1105	6		009900	05407	01456	2	1 CEDARWOOD LANE
PATCO INVESTMENT ASSOCIATES LLC	0005	1105	1		009400	03882	01237	2	10 MEADOW LANE
PATEL, NEAL B & SEJAL N	0038	1402	26.13			05469	00169	2	10 ALFORD DRIVE
PATEL, RUSHIL & HIRAL	0081	1809	1	C0015		05400	00870	2	2 WINDSOR COURT
PATEL, VINIT V ETAL	0092	2002	9		072900	02974	02417	2	17 E. SADDLE RIVER ROAD
PATRICIA M CLARK REVOCABLE TRUST	0085	1901	21		045500	05325	00465	2	15 WERIMUS BROOK ROAD
PATRIOT FARM LLC	0069	1801	1		088700	03869	01800	1	107 E. SADDLE RIVER ROAD

TAXING DISTRICT NO. 58 SADDLE RIVER BOR

COUNTY NO. 02 BERGEN

NAME OF OWNER ADDITIONAL OWNERS	PAGE NO.	BLOCK NO.	LOT NO.	LOT QUALIF.	ACCOUNT NO.	DEED BOOK PAGE	CLASS	PROPERTY LOCATION
PATRIOT FARM LLC	0069	1801	2		089300	04957 00691	2	111 E. SADDLE RIVER ROAD
PATRIOT FARM LLC	0069	1801	4.01		089400	03869 01627	3B	103 E. SADDLE RIVER ROAD
PATRIOT FARM LLC	0070	1801	7.02		089000	02080 00080	3A	12 RIVER FARM LANE
PATRIOT FARM LLC	0070	1801	7.02	QFARM	089000	02080 00080	3B	12 RIVER FARM LANE
PATRIOT FARM LLC NJ	0070	1801	11.04			03770 01183	3A	5 WILLOW POND RD
PATRIOT FARM, LLC	0070	1801	11.04	QFARM			3B	5 WILLOW POND ROAD
PATTERSON, WILLIAM D	0014	1202	5	C0027		01572 01875	2	185 BRAEBURN LANE
PATTI, PAUL & VIRGINIA, TRUSTEES	0018	1202	24		035400		2	18 CHARLDEN DRIVE
PATTON, PHILLIP R & KAREN	0082	1809	1	C0030		09567 00069	2	4 SHERBROOKE COURT
PEARL, GARY R & LINDA S	0016	1202	5	C0057		01646 00454	2	121 CORTLAND DRIVE
PEPPER, CHRISTINE	0019	1202	32.01				2	3 APPLE RIDGE ROAD
PEREZ, HECTOR LUIS & CARIDAD	0036	1402	14		028300	04611 01035	2	9 HICKORY HILL ROAD
PEREZ, LUIS & CARIDAD TRSTES	0049	1603	6		018300	04855 01958	2	153 WEST SADDLE RIVER RD.
PERILLO, M. & O. C/O TORNATORE & CO	0019	1202	32.03				1	2A APPLE RIDGE ROAD
PERLE, MICHAEL & RYAN & MATTHEW TRSTES	0012	1201	28		001500	04509 01380	2	28 COLTSFOOT GLEN
PERRIN, RICHARD	0076	1805	12			02214 02128	2	29 CAMERON ROAD
PERSAUD, KAISREE	0028	1302	1.05	C6023		08495 00568	2	23 PACKER PLACE
PETERS, PATRICIA A	0063	1701	22		066700	00647 01855	2	22 WESTERLY ROAD
PETROCINE, DAVID V. & ELAINE MARIE	0068	1703	19.01		042400	08168 00625	2	110 CHESTNUT RIDGE ROAD
PETROW, ROBERT H.	0053	1606	43		090200	08146 00413	2	6 HAWTHORNE TERRACE
PFISTER, SUZANNE TRUSTEE	0019	1202	33		035900	04031 01150	2	184 CHESTNUT RIDGE ROAD
PHILLIPS FAMILY PROPERTIES, LLC	0069	1703	28		042330	08708 00766	1	7 RIDGE CREST ROAD
PI, HOWARD & SISSY	0040	1403	1		003900	03514 01384	2	78 FOX HEDGE ROAD
PICKERING, BEN & MEREDITH	0090	2001	1.05			00165 01502	2	25 WEST SADDLE RIVER RD.
PICONE, ROBERT L. & DIANA	0030	1303	17		021700		2	12 OLD ACRES ROAD
PIERCE, GREGORY T & DONNA C	0013	1202	5	C0016		05439 00759	2	198 HARVEST WAY
PIERRO, MICHAEL & ANGELA	0031	1303	27			05270 01867	2	2 TOBOGGAN RIDGE ROAD
PINERO, EDWARD & AMATO, LUISA CAROLINA	0067	1703	3			04771 00427	2	42 WOODCLIFF LAKE ROAD
PIRO, JAY R & PALEOLOGOS, NORELL	0093	2003	20		068700	01739 00826	2	39 CHESTNUT RIDGE ROAD
PISTO, CANDICE M	0095	2003	43		070100	02570 02487	2	30 E. SADDLE RIVER ROAD
PITA, CHEALSEA & PILAR	0045	1502	31		032000	01973 02055	2	142 CHESTNUT RIDGE ROAD
PITA, PILAR & PITA, DUSTIN	0074	1803	1		084700	01583 01229	2	25 OVERLOOK ROAD
PITA, VINCENT A. & PILAR	0093	2003	19		068800	08820 00430	2	43 CHESTNUT RIDGE ROAD
PJETERNIKAJ, JOHN & DILA	0062	1701	11		059900	00552 01315	2	44 OAK ROAD
PLUM, JOHN E. & MIMI K.	0032	1303	41			09037 00108	2	8 HIGH MEADOW ROAD NORTH
POGODIN, PAVEL & OXANA V.	0095	2003	47.04			09526 00125	2	17 BALDWIN ROAD
POLICASTRO, LAURA J & JOHN R	0001	1102	1		010900	00685 01084	2	14 UPPER CROSS ROAD
POLICHETTI, CARL & LAURIE	0098	2101	3		045800	04961 01981	2	5 GLENWOOD DRIVE
POLIMENI, MARC D & DENISE	0072	1801	28		081000	04535 01984	2	54 WEST SADDLE RIVER RD.
POLLOCK, JAMES	0087	1902	6		063500	04657 00425	2	9 NORTH CHURCH ROAD
POLLOCK, ROGER G & SHARON A GALVIN	0009	1105	47		002000	09137 00355	2	18 ACKERMAN ROAD
PONZINI, NICHOLAS & LUCINEIA	0056	1608	3		088800	02474 02322	2	3 BURNING HOLLOW ROAD
PONZINI, PETER NICHOLAS & JENNIFER	0079	1807	23			01453 00924	2	10 STONEWALL ROAD
POPE, PIPER M A TRUSTEE	0085	1901	22		046400	04232 00344	2	19 WERIMUS BROOK ROAD
POPOWITZ, GLENN R & RANDY M	0010	1105	52		000500	04924 00868	2	38 ACKERMAN ROAD
PORPORINO JR, PETER J	0025	1302	1.05	C2005		03360 01660	2	5 PERRIN PLACE
PORRECA, VANESSA	0091	2002	4.02			08387 00792	2	57 E. SADDLE RIVER ROAD
PORSHE, ROBERT & BARBARA	0073	1802	10		085900	05299 01135	2	1A ADAMS ROAD
POSHKA, ARBEN & ELMAS	0066	1702	32.01		056120	03170 02370	2	6 TANBARK TRAIL
POST, JUSTINE O.	0066	1702	23		058900		2	15 DOGWOOD DRIVE
POST, KALMON & LINDA FARBER	0033	1303	56			08662 00437	2	44 WEST WILDWOOD ROAD
POSTOW, MICHAEL & MUSICH, KYRSTEN	0103	2102	14		053600	04684 00943	2	64 TWIN BROOKS ROAD
POTAPCZYK, TOMASZ	0073	1802	6		085300	04059 01382	2	6 PINE TREE DRIVE
POULIN, STEVEN M & KRISTINE JOHNSON-	0006	1105	10		009300	04077 00223	2	17 CEDARWOOD LANE
POURIA, MEHDI & SARAHIAN, SANAZ	0033	1303	57			05021 00037	2	46 WEST WILDWOOD ROAD
POZNYAK, GEORGE & LINA	0027	1302	1.05	C4025		08528 00217	2	25 PERRIN PLACE
PRAKASH, ANAKA	0031	1303	26				2	3 ECKERT FARM ROAD
PRINCIPE, ROBERT J & CATHERINE	0042	1403	28		006100	00724 02043	2	56 FOX HEDGE ROAD
QADEER, NASEEM S. & MOHAMMAD A.	0074	1803	5		084300	08224 00132	2	1 SPRUCE ROAD
QUINONES, DIANE	0025	1302	1.05	C1003		08514 00111	2	3 PERRIN PLACE
R. R. TRAIL, L.L.C. C/O FRASSETTO	0007	1105	27.03				2	15 RED ROCK TRAIL
RAD J&J PROPERTY ENTERPRISES, LLC	0069	1703	31		042300	01812 00863	2	126 CHESTNUT RIDGE ROAD
RADONCIC, ANEL & SELMA	0080	1808	12			05236 00098	1	2 EUGENE ROAD
RAFFAELA ASSOCIATES, L.L.C.	0102	2101	54.02			07892 00069	2	4 JUSTIN COURT
RAGUKONIS, THOMAS P.	0059	1609	31		084000	08444 00216	2	6 CHRISTOPHER PLACE
RAHEB, SOUBHI & JOSLINE	0079	1807	15			08140 00520	2	42 CAMERON ROAD
RAHMAN, HABEEB	0078	1807	4			03396 01022	2	27 BURNING HOLLOW ROAD
RAIA, SAMUEL S & FOLEY, JOAN	0092	2003	3		067600	04768 01739	2	16 OLD WOODS ROAD

TAXING DISTRICT NO. 58 SADDLE RIVER BOR

COUNTY NO. 02 BERGEN

NAME OF OWNER ADDITIONAL OWNERS	PAGE NO.	BLOCK NO.	LOT NO.	LOT QUALIF.	ACCOUNT NO.	DEED BOOK PAGE	CLASS	PROPERTY LOCATION
RAIA,ELAINE A TRUSTEE	0046	1502	43		037900	04212 01633	2	19 DENISON DRIVE EAST
RAKSHAN, MARYANN & MALEK, MARTIN	0062	1701	7		059500		2	26 OAK ROAD
RAMADI, NAJIB A & MAYA	0077	1806	5.02			02020 00145	2	9 STONEWALL ROAD
RAMIREZ, MANUEL & JOSEFA	0032	1303	43				2	12 HIGH MEADOW ROAD NORTH
RANDOLPH, JOHN H. & LINDA	0095	2003	47.02			08028 00296	2	13 BALDWIN ROAD
RANGE AT SADDLE RIVER,LLC C/O COHEN	0087	1902	4.02		062600	01602 00683	2	15 NORTH CHURCH ROAD
RASHDUNI, JEANETTE	0075	1805	10		077220	08432 00214	2	25 CAMERON ROAD
RAVI, VENKATA & HASNA	0078	1807	5			04570 00775	2	29 BURNING HOLLOW ROAD
RAWOOT, AVINASH & SHRUTI DESHPANDE-	0037	1402	19		026300	04020 00321	2	5 FOX HEDGE ROAD
RE, ROBERT & SYLVIA	0100	2101	24		055700		2	315 MILL ROAD
REASONER, DAVID S & KERRY F	0075	1804	1		085600	04713 00832	2	10 SPRUCE ROAD
REICHERT, THOMAS & KATALIN	0006	1105	13			01230 02166	2	10 CEDARWOOD ROAD
RENKERT, ELISE	0028	1302	1.05	C8011		08507 00806	2	11 PACKER PLACE
RIARO 2014 FAMILY TRUST	0067	1703	7		041220	01644 00633	2	56 WOODCLIFF LAKE ROAD
RICHIN, JORDAN & CAROL	0089	1902	30		063800	08534 00950	2	30 WEST CHURCH ROAD
RILEY, MAUREEN E & WILLIAM T	0020	1301	4		023100	03032 00233	2	9 DEER TRAIL ROAD
RIPOLI, LAUREN	0013	1202	5	C0006		01576 02381	2	163 CORTLAND DRIVE
RITOTA, ANNETTE	0050	1606	15		009100	09049 00413	2	14 MOHEGAN TRAIL
RIVERA,APOLONIA	0094	2003	25		069500	03513 00757	2	21 CHESTNUT RIDGE ROAD
RIVERSIDE COMMONS	0053	1607	5		073500		4A	82 E. ALLENDALE ROAD
RIZVANI, JAMES	0029	1302	1.05	C8014		08513 00144	2	14 PACKER PLACE
RJDK LLC C/O VCORP SERVICES	0085	1901	31		048700	01161 01223	2	6 BEECHWOOD DRIVE
ROCHE, SUSAN E	0028	1302	1.05	C6024		02958 01515	2	24 PACKER PLACE
RODGERS, WILLIAM P. & NORMA F.	0009	1105	44		001700	08521 00396	2	10 ACKERMAN ROAD
ROGERS, REBECCA E	0102	2102	5		051200	02582 01113	2	12 TWIN BROOKS ROAD
ROHANI, ANITA	0026	1302	1.05	C4019		08522 00157	2	19 PERRIN PLACE
ROHANI, SAYED & MOBAREZ, SHABNAM	0020	1301	7		023600	04119 01710	2	10 DEER TRAIL ROAD
ROHIT, ROHIT & BHARARA, RICHA	0073	1802	7		085400	05448 01279	2	4 PINE TREE DRIVE
ROHSLER NURSERY	0076	1805	24	QFARM	080700	01540 01494	3B	CAMERON RD - REAR
ROHSLER NURSERY PARTNERS, L.P.	0075	1805	6	QFARM	076900		3B	19 CAMERON ROAD
ROHSLER,H&M,G/P ROHSLER NUR.PART.LP	0075	1805	5	QFARM	076800	07823 00210	3B	17 CAMERON ROAD
ROHSLER,H&M,G/P ROHSLER NUR.PART.LP	0077	1806	5.01	QFARM			3B	18 CAMERON RD
ROJAS WAHL,ROY U & NOROMALALA M	0002	1102	23		015800	03744 00503	2	224 WEST SADDLE RIVER RD.
ROMAN CATH. DIOCESE OF NEWARK	0089	1902	26		000000		15D	88 E. SADDLE RIVER ROAD
ROMAN CATH. DIOCESE OF NEWARK	0090	1902	40		000000		15D	88 E. SADDLE RIVER ROAD
ROMERO, OSCAR & MARTHA	0025	1302	1.05	C1002		08517 00178	2	2 PERRIN PLACE
RONNIE, LEONARD H. III	0048	1601	5		021200	01226 02175	2	11 ALGONQUIN TRAIL
ROPA BLACKROCK LLC	0056	1609	1		081400	03022 00047	2	2 WESTHILL ROAD
ROSATO, STEVEN M & KERRI A	0068	1703	21		042390	04870 01745	2	4 RIDGE CREST ROAD
ROSE,ATTILIUS & YVON	0051	1606	24		091900		2	123 WEST SADDLE RIVER RD.
ROSENBERG, MARION & KURT	0059	1611	1				2	2 WEST GATE ROAD
ROSENBERG, PAUL & ILANA	0066	1702	30		057500	08522 00752	2	1 OAK ROAD
ROSINI, JAMES E & BOBBIE	0014	1202	5	C0030		01521 00027	2	154 CORTLAND DRIVE
ROSS, DAMIAN & ANGELA	0049	1603	10		017900	08943 00027	2	59 E. ALLENDALE ROAD
ROTOLO, PETER S. & ARLENE J.	0073	1802	11		086110		2	1 ADAMS ROAD
ROUBIAN, ANDREAS	0101	2101	39		050800	01182 02102	2	15 TWIN BROOKS ROAD
ROVER, DENISE	0094	2003	38		071300	08749 00347	2	4 E SADDLE RIVER ROAD
RUCHI SETHI TRUST & SETHI, SANJAY	0088	1902	18		065500	05325 00737	2	37 OLD WOODS ROAD
RUFFINO, ROSARIO & ALEXANDRIA	0009	1105	41.02		002800	01466 00580	2	4 TRAILSIDE PL
RUGGIERI, DONALD & THERESA	0058	1609	20		083400	03966 00260	2	7 CHRISTOPHER PLACE
RUKIN, BARNETT & DONNA	0104	2102	30		050200	01092 00064	2	24 CHESTNUT RIDGE ROAD
RUNYON, GUY	0076	1805	15			08086 00313	2	35 CAMERON ROAD
RUSSO, ANTHONY E JR & FRATTA, DIANE	0014	1202	5	C0025		01527 00370	2	182 BRAEBURN LANE
RUSSO, EDWARD	0012	1201	30.01		002300	01713 01539	2	16 COLTSFOOT GLEN
RUSSO, GERALD & CAROLE	0010	1201	3		010600		2	25 COLTSFOOT GLEN
RUSSO, LAWRENCE JR.	0010	1201	1		010700		1	35 COLTSFOOT GLEN
RUSSO, LAWRENCE, JR. & CAROL	0010	1201	2		010650		2	27 COLTSFOOT GLEN
RUSSO,EDWARD&SHALOM	0012	1201	29		002200	04994 01316	2	22 COLTSFOOT GLEN
S.R. RLTY GRP-SLUCKER C/O GLUCK	0044	1502	15		038700	08108 00820	1	CHESTNUT RIDGE RD-REAR
SACHDEV, SUSAN	0074	1802	26		087200	04571 00396	2	2 ADAMS ROAD
SACK, LORI C	0069	1703	30		042310	00874 00551	2	3 RIDGE CREST ROAD
SADALLAH, HANI S	0069	1703	27		042340	05504 00538	2	9 RIDGE CREST ROAD
SADDLE RIVER COUNTRY DAY SCHOOL	0043	1501	7.01				15B	CHESTNUT RIDGE ROAD
SADDLE RIVER ENTERPRISES, INC	0016	1202	5	C0049		01841 01848	2	137 CORTLAND DRIVE
SADDLE RIVER ESTATES CONDO ASSOC	0025	1302	1.05				15F	COMMON AREA
SADDLE RIVER ORCHARD LLC	0099	2101	13	QFARM	049100	02489 00981	3B	GLENWOOD DRIVE - REAR
SADDLE RIVER URBAN RENEWAL LLC	0048	1601	9.01			05144 01384	1	25 EAST ALLENDALE ROAD
SADDLE RIVER 1.5 LLC	0044	1502	8		039500	03763 00314	1	CHESTNUT RIDGE RD-REAR

TAXING DISTRICT NO. 58 SADDLE RIVER BOR

COUNTY NO. 02 BERGEN

NAME OF OWNER ADDITIONAL OWNERS	PAGE NO.	BLOCK NO.	LOT NO.	LOT QUALIF.	ACCOUNT NO.	DEED BOOK	DEED PAGE	PROPERTY CLASS	PROPERTY LOCATION
SADDLE RIVER 3.6 LLC	0044	1502	12		039300	03763	00309	1	CHESTNUT RIDGE RD-REAR
SADDLE UP VENTURES, LLC	0035	1401	20		014200	00256	00641	4A	154 WEST SADDLE RIVER RD.
SAHOORY, ROGER	0071	1801	17.01			02404	00192	2	29 LOWER CROSS ROAD
SAINT-GILLES, ANNIE	0028	1302	1.05	C7007		08489	00772	2	7 PACKER PLACE
SAITAS, VASILIKI & KOKKINOS, E	0040	1402	44		025500	00254	00931	2	3 BAYBERRY DRIVE
SAITES, VASILIOS N & NICHOLAS W	0044	1502	16		038900	09205	00152	2	75 WOODCLIFF LAKE ROAD
SALADINI, VINCENT R & LINDA V	0047	1502	55		032101	04589	00167	2	5 DENISON DRIVE
SALANT, MARC	0042	1403	25		027300	02824	01140	2	40 FOX HEDGE ROAD
SALAZAR, MATTHEW	0060	1611	3			04720	01183	2	8 WEST GATE ROAD
SALAZER, THOMAS & ELIZABETH	0059	1611	2			08251	00774	2	6 WEST GATE ROAD
SALMA ALI LIVING TRUST	0060	1611	8			09409	00187	2	6 BIG RAMAPO ROAD
SAMOUILIDIS, LEONIDAS & ALEXANDRA	0101	2101	49		047600	08782	00076	2	4 LOOKOUT DRIVE
SAN FILIPPO, JOSEPH & KAREN	0084	1901	18		044700	08688	00868	2	12 OLD FARMS ROAD
SAN PHILLIP, LYNNE	0012	1202	5	C0002		01647	00185	2	171 CORTLAND DRIVE
SANTANGELO, NORMA	0076	1805	17					2	5 COUNTRY SQUIRE ROAD
SANZARI, ALFRED JR. & PATRICIA	0059	1609	32		083200	08292	00560	2	2 CHRISTOPHER PLACE
SANZARI, BEN F. REAL ESTATE TRUST	0077	1806	2					2	3 STONEWALL ROAD
SANZARI, DAVID	0077	1806	6			08085	00174	2	11 STONEWALL ROAD
SAOUD, MICHAEL & JUDE	0099	2101	14		052100	05395	00802	2	39 TWIN BROOKS ROAD
SAPERSTEIN, MARC & RACHELLE TRSTES	0018	1202	21		035100	05293	01997	2	19 CHARLDEN DRIVE
SAPOZNIKOV, MICHAEL	0027	1302	1.05	C5028		03912	00041	2	28 PERRIN PLACE
SARAN, GURINDER PAUL ETAL	0083	1901	4		042530	03222	00310	2	20 ROCK LEDGE ROAD
SARDHARA, BIRENKUMAR ETALS	0046	1502	46		038200	02590	01018	2	13 DENISON DRIVE EAST
SASSO, CHARLOTTE TRSTE	0084	1901	9		043900	04641	01779	2	2 WINDING WAY
SASSON, DAVID	0048	1601	4		021100	04751	00775	2	6 ARROWHEAD LANE
SAVIANO, ALBERT & MARTHA	0094	2003	30		070400	02998	01005	2	19 WOODFIELD LANE
SCANLON, JAMES M	0082	1809	1	C0020		00720	00239	2	12 WINDSOR COURT
SCARPATI, RICHARD ETAL	0029	1303	1		024210	05296	01304	2	31 WILDWOOD ROAD
SCESNEY, GREGORY & MORTELLITI, J.	0006	1105	8		009600	08361	00673	2	11 CEDARWOOD LANE
SCHEPISI, JOHN A & MARGRET PEGGY B	0096	2003	47.19			09016	00255	2	15 POWDER HILL ROAD
SCHIRALDI, GERALD & MAUREEN	0052	1606	31		092600	07879	00060	2	23 DATER LANE
SCHLESINGER, JEANNIE ETAL	0021	1301	19		024260	03908	00459	2	69 WEST WILDWOOD ROAD
SCHNELL, HARVEY & CREIGHTON, LINDA	0021	1301	24		021300			2	53 WEST WILDWOOD ROAD
SCHNIERER REVOCABLE TRUSTS	0101	2101	41		050600	00880	01534	2	7 TWIN BROOKS ROAD
SCHOEN, PAULINE D.	0045	1502	22		037300			2	47 WOODCLIFF LAKE ROAD
SCHREIBER, TODD E&BERRA, JUSTINEMARIE	0086	1901	48		043100	04273	00056	2	80 CHESTNUT RIDGE ROAD
SCHULMANN, DANIEL	0095	2003	47.06			08777	00924	2	21 BALDWIN ROAD
SCHULMANN, RONNIE M.	0042	1501	3			08772	00401	2	169 CHESTNUT RIDGE ROAD
SCHULT, ROBERT & MIGLIORE, NATALIA	0063	1701	28		061700	05142	01418	2	52 WESTERLY ROAD
SCHULZ, CHRISTOPHER J	0026	1302	1.05	C3015		00984	00415	2	15 PERRIN PLACE
SCIFO, FRANK & MARIA	0087	1901	50		043000	03311	01393	2	84 CHESTNUT RIDGE ROAD
SCIFO, JOHN J & COLEY, CASEY	0063	1701	21		066600	03183	00071	2	20 WESTERLY ROAD
SCOGNAMIGLIO, MICHAEL & OLSEN, J H/W	0043	1501	13		030700			2	162 E. ALLENDALE ROAD
SCOGNAMIGLIO, M & OLSEN, JANET L H/W	0019	1202	26		035600	07851	00889	2	20 ELDEN DRIVE
SCORESE, PATRICK E. & ANGELA M.	0099	2101	11		049600			2	21 GLENWOOD DRIVE
SCOTT, JOSEPH & SANDRA TRSTES	0097	2004	2		071500	05146	00391	2	28 WOODFIELD LANE
SCRIMENTI, ANTHONY R & SUSAN M	0093	2003	24		069600	09064	00173	2	25 CHESTNUT RIDGE ROAD
SCUDERI, FRANK&HELEN	0101	2101	40		050700	04729	00592	2	11 TWIN BROOKS ROAD
SEAY, HW GUY & SUSAN	0099	2101	20		054200	03246	00581	2	51 TWIN BROOKS ROAD
SEGNA, ALEXA NICOLE & DOYLE, ROBERT	0010	1201	7		010600	05048	01852	2	201 CHESTNUT RIDGE ROAD
SEIDENBERG, BOYD H & MARY C	0013	1202	5	C0003		01640	00112	2	169 CORTLAND DRIVE
SELLNER, ROBERT JOHN & RICCARDA C.	0100	2101	29			07837	00438	2	75 TWIN BROOKS ROAD
SENGER, HENRY & RUDDY	0072	1801	33		080300	08490	00743	1	68 WEST SADDLE RIVER RD.
SENGER, HENRY & RUDDY	0073	1802	9		085800	08490	00743	2	69 WEST SADDLE RIVER RD.
SHAH, PINA ETAL	0059	1609	29		083800	05284	00130	2	14 CHRISTOPHER PLACE
SHAHID, MUHAMMAD L	0085	1901	29		048900	01524	00764	2	20 GLENWOOD DRIVE
SHAHMURADYAN, MARIANNA TRSTE	0012	1201	24		001000	05507	01758	2	14 WAREWOODS ROAD
SHAIKH, RIYAZUDDIN R&KHAN, SHEERIN M	0080	1808	6			05028	01993	1	14 EUGENE ROAD
SHAMANSKY, LOUIS J & MEREDITH J	0013	1202	5	C0012		01590	02232	2	168 CORTLAND DRIVE
SHAMAS, THOMAS N. & GALE H.	0002	1102	10		011700			2	249 E. SADDLE RIVER ROAD
SHAN, JIANFENG & LITING ZHAO	0052	1606	28		092900	01325	02159	2	7 DATER LANE
SHANABLEH, BAHAEDDIN	0049	1604	2		088000	09621	00136	2	10 E. ALLENDALE ROAD
SHANNON, CAROLYN	0090	2001	1.02			00076	01771	2	37 WEST SADDLE RIVER RD.
SHAPISIS, VLADISLAV & KLAUDIA	0011	1201	22			03089	02187	2	8 WAREWOODS ROAD
SHARMA, ASHOK & INDU	0010	1201	6		010710	07903	00515	2	11 COLTSFOOT GLEN
SHARMA, DINESH & NEELU	0043	1501	10		031200	01077	00475	2	144 E. ALLENDALE ROAD
SHARMA, RAKESH & AMITA KALIA	0093	2003	11		068100	00889	01209	2	8 BALDWIN ROAD
SHARMA, SARIKA	0047	1502	54		033400	02109	00268	2	9 DENISON DRIVE

TAXING DISTRICT NO. 58 SADDLE RIVER BOR

COUNTY NO. 02 BERGEN

NAME OF OWNER ADDITIONAL OWNERS	PAGE NO.	BLOCK NO.	LOT NO.	LOT QUALIF.	ACCOUNT NO.	DEED BOOK PAGE	CLASS	PROPERTY LOCATION
SHARMA, SURESH C.	0073	1802	15		087300	08348 00624	2	3 ADAMS ROAD
SHAROW, RALPH	0058	1609	24		084040	05215 00776	2	21 CHRISTOPHER PLACE
SHAW, NINA L TRSTE	0032	1303	49			02915 00429	2	9 HIGH MEADOW ROAD
SHEA, CAROLE J.	0100	2101	26		055600	08637 00175	2	285 MILL ROAD
SHEHAB, TAWFIK & NEAMA	0025	1302	1.05	C1004		08514 00607	2	4 PERRIN PLACE
SHEN, LEVIN & KYLIE	0018	1202	12		039700	04145 00600	1	CHESTNUT RIDGE RD-REAR
SHERNOFF, FRANK & MIA	0003	1103	2			04410 01975	2	24 LOCUST LANE
SHIH, ELEANOR	0041	1403	7		028500	08397 00448	2	104 FOX HEDGE ROAD
SHILPIEKANDULA, VIKAS & SANGEETA L	0051	1606	21.01			01475 02400	2	1 PELL FARM ROAD
SHORT, JASON M&SHYMON, ANGELINA	0092	2003	6		067700	04927 01464	2	26 OLD WOODS ROAD
SHUE, CHARLES & JERSEY	0048	1601	6.02			00605 01488	2	3 ALGONQUIN TRAIL
SIBANDA, STEMBILE	0017	1202	9		039800	04109 00742	1	CHESTNUT RIDGE RD-REAR
SICARI, JOSEPH E & KELLY A TRSTES	0037	1402	26.02			05136 01064	2	1 ALFORD DRIVE
SIDIROPOULOS, KONSTANTINOS & DAPHNE	0082	1809	1	C0028		01661 02421	2	21 SHERBROOKE COURT
SIEMSEN, ANDREW&MICHELE	0033	1303	54			04748 00228	2	19 ECKERT FARM ROAD
SIERVO, MICHAEL & MARY	0100	2101	23		055701		2	321 MILL ROAD
SIG SADDLE RIVER LLC	0025	1302	1.04			03485 01954	4A	1 ROUTE 17 SOUTH
SIGAL, GARRY & SVETLANA	0055	1607	35		079200	09333 00298	2	108 WEST SADDLE RIVER RD.
SILBERMAN, JERRY & DENISE	0051	1606	21.03			01782 01000	2	4 PELL FARM ROAD
SILBERT, STEVEN & BARBARA	0017	1202	5	C0061		01632 01652	2	111 CORTLAND DRIVE
SILNA, DANIEL & JOAN	0065	1702	3		057600	01925 00059	1	16 WOODCLIFF LAKE ROAD
SILNA, DANIEL & JOAN	0067	1702	35		056150	08658 00354	1	5 TANBARK TRAIL
SILNA, DANIEL & JOAN	0067	1702	38		056800	08818 00662	2	125 CHESTNUT RIDGE ROAD
SIMMONS, JOSEPH & JUSTINE	0029	1303	2		024200	08586 00449	2	24 WILDWOOD ROAD
SIMON, JOHN O. & LOUISE M.	0098	2004	6		072000		2	8 WOODFIELD LANE
SIMONETTI, GARY	0057	1609	12		082500		2	8 DATER LANE
SINCLAIR, FRANKLIN & SHIRLEY	0056	1608	5		088400	02231 00194	2	11 BURNING HOLLOW ROAD
SINGH, DALJEET & KAUR, HARPRETT	0098	2101	2		045700	01923 01637	2	3 GLENWOOD DRIVE
SINGH, DAVINDER	0047	1502	56		032100	00556 00806	2	156 CHESTNUT RIDGE ROAD
SINGH, GAGAN & SUNAINA	0102	2101	54.04			01606 02489	2	5 JUSTIN COURT
SINGH, HARMEET & BIRINDER K	0051	1606	21.02			01159 00868	2	2 PELL FARM ROAD
SINGH, JASJEET	0009	1105	43		001600	03802 00234	2	246 E. SADDLE RIVER ROAD
SINGH, JASJIT	0079	1807	14			03463 00040	1	1 EUGENE ROAD
SINGH, JASJIT & MANJIT KAUR	0011	1201	18		004800	01671 00648	2	99 FOX HEDGE ROAD
SINGH, RAJENDER & SUDEEP MANCHANDA	0036	1402	5			01214 00263	2	52 FOX HEDGE ROAD
SIWEK, RAFI & HALINA	0042	1403	24		028580	07915 00066	2	3 QUAIL RIDGE ROAD
SKEETE, ORMOND & HAZEL	0100	2101	36		052400	08954 00260	2	31 TWIN BROOKS ROAD
SLAYNE, WILLIAM ARTHUR & TRACY ANNE	0049	1603	12		018000	08116 00509	2	57 E. ALLENDALE ROAD
SLEVIN, EILEEN T TRSTE	0015	1202	5	C0042		04919 00274	2	130 CORTLAND DRIVE
SMALL, GEORGE J III & MARIA T	0072	1802	2		084900	00030 00705	2	22 OVERLOOK ROAD
SMITH, DALE T. & KAREN J.	0046	1502	44		038000		2	17 DENISON DRIVE EAST
SMITH, KEVIN J & TINA	0050	1606	4		090600	02860 01517	2	11 MOHEGAN TRAIL
SMITH, MARTIN & CASEY	0080	1808	11			03822 01719	2	4 EUGENE ROAD
SMITH, MICHAEL & JANE	0059	1609	33		082700		2	4 WESTHILL ROAD
SNYDER, CHARLES J & SUSAN J	0070	1801	8		088900	02170 01762	2	10 RIVER FARM LANE
SOBTI, RAJIV & SLOMI	0031	1303	36			08528 00393	2	3 TOBOGGAN RIDGE ROAD
SOBTI, SANJIV & SANGEETA	0031	1303	28			00477 01910	2	4 TOBOGGAN RIDGE ROAD
SOLECITTO, MARC	0102	2101	53		047200	03570 01973	2	1 NORMANDY DRIVE
SOLLITTO, PATRICIA	0039	1402	33		029300	01885 00792	2	188 E. SADDLE RIVER ROAD
SOLLITTO, RONALD J	0037	1402	26.03			01865 00051	2	3 ALFORD DRIVE
SOLOMAN, SABRIE	0019	1202	30		034000	09552 00407	2	176 CHESTNUT RIDGE ROAD
SOLSTICE HOLDINGS LLC	0041	1403	18		027600	04621 01886	2	26 FOX HEDGE ROAD
SONG, BYUNG & JUNG	0021	1301	25			08149 00615	2	49 WEST WILDWOOD ROAD
SPAULDING, ANN A.	0002	1102	25		016100		1	230 WEST SADDLE RIVER RD.
SPENCE, LUCINDA HARFORD	0055	1607	31		079500	08506 00441	2	98 WEST SADDLE RIVER RD.
SPENCE, LUCINDA HARTFORD	0053	1607	6		073900	08672 00587	4A	86 E. ALLENDALE ROAD
SPINOSO, DONALD & ADELE	0067	1703	8		041300	05244 00502	2	60 WOODCLIFF LAKE ROAD
SPRINGHOLM2 LLC	0078	1807	2			05004 00102	2	23 BURNING HOLLOW ROAD
SQUILLA, DENNIS & OBEJI, LORETTA	0082	1809	1	C0019		02522 00268	2	10 WINDSOR COURT
SR BARNSTABLE, L.L.C.	0034	1401	14.01		013900	08567 00441	4A	148 WEST SADDLE RIVER RD
SR BARNSTABLE, L.L.C.	0034	1401	18.01		014000	08567 00441	4A	150 WEST SADDLE RIVER RD.
SR CORNER LLC C/O JAMES, DOUGLAS	0034	1401	17		013800	00463 00658	4A	65 E. ALLENDALE ROAD
SR 121 HOLDINGS INC C/O UNITED GULF	0065	1702	9		060400	00863 00058	2	121 CHESTNUT RIDGE ROAD
SRHNJ LLC NJ	0104	2102	27		049900	03508 01156	3A	12 CHESTNUT RIDGE ROAD
SRHNJ, LLC	0104	2102	27	QFARM	049900		3B	12 CHESTNUT RIDGE ROAD
STATE OF NJ, DEPT. TRANSPORTATION	0053	1606	40				15C	ROUTE 17
STEIN, JAMES D. & JEANNE F.	0096	2003	47.13			08575 00957	2	12 BALDWIN ROAD
STEPHAN, MARK & VICTORIA	0083	1809	1	C0032		03620 01398	2	8 SHERBROOKE COURT

TAXING DISTRICT NO. 58 SADDLE RIVER BOR

COUNTY NO. 02 BERGEN

NAME OF OWNER ADDITIONAL OWNERS	PAGE NO.	BLOCK NO.	LOT NO.	LOT QUALIF.	ACCOUNT NO.	DEED BOOK	DEED PAGE	CLASS	PROPERTY LOCATION
STEVENS, SHEA	0026	1302	1.05	C3018		08521	00051	2	18 PERRIN PLACE
STICH, DAVID & JOANNE	0057	1609	2		081500	00514	01029	2	34 DATER LANE
STONEY RIDGE PARTNERS LLC	0030	1303	15		021600	00813	02406	2	64 STONY RIDGE ROAD
SUBHAN, AHMED & SOBIA	0047	1601	1		020800	04052	01888	2	20 ARROWHEAD LANE
SUDOL, FRED A	0058	1609	27		084010	00365	00882	2	22 CHRISTOPHER PLACE
SUH, SUNGCHUL & JULIE	0058	1609	23		084050	09127	00913	2	17 CHRISTOPHER PLACE
SUNRISE SENIOR LIVING, INC.	0025	1302	1.03			08567	00897	4A	5 BOROLINE ROAD
SWEENEY, STEPHEN E.	0099	2101	21		053100	08341	00749	2	55 TWIN BROOKS ROAD
SYWILOK, JOHN W. & LESLIE LYNCH	0009	1105	48		002100			2	22 ACKERMAN ROAD
SZWECKI, TAMARA	0026	1302	1.05	C3017		08514	00724	2	17 PERRIN PLACE
TARLETON, MICHAEL & BARBARA	0002	1102	11		011800	05380	01994	2	245 E. SADDLE RIVER ROAD
TASCI, NURAN & ALIZ	0078	1807	9			08222	00794	2	26 BURNING HOLLOW ROAD
TASHJI LIVING TRUST	0079	1807	26			01508	02236	2	4 STONEWALL ROAD
TAYLOR, RICHARD G & ALETA E	0100	2101	31		053400	02916	02148	2	61 TWIN BROOKS ROAD
TEMIZ, BULENT G. & VARTUHI L.	0074	1802	24		087000	08421	00857	2	6 ADAMS ROAD
TEMIZ, LEVENT	0044	1502	13		038800	03809	01284	1	CHESTNUT RIDGE RD-REAR
TEMIZ, MURAT & KARIN	0023	1301	50		020600	08823	00920	2	15 ARROWHEAD LANE
TEN DOGWOOD LLC	0066	1702	22		059100	05108	01653	2	10 DOGWOOD DRIVE
TERACH, IRWIN & KAREN	0065	1702	12.01					2	97 CHESTNUT RIDGE ROAD
TEWARY, ASIM & SHALINI	0023	1301	43			02641	00155	2	2 ECKERT FARM ROAD
THAYER LEROY T. & LINDA A.	0005	1104	7		016700			2	217 WEST SADDLE RIVER RD.
THE HABICHT FAMILY LIVING TRUST	0068	1703	19.02			05275	01976	2	7 ROCK LEDGE ROAD
THE HOLLOWS AT SADDLE RIVER	0080	1809	1					15F	COMMON AREA
THE RIDGE@SADDLE RIVER CONDO ASSOC	0012	1202	5					15F	COMMON AREA
THE RIDGETOP HOUSE TRUST	0017	1202	10		040000	05174	01922	1	CHESTNUT RIDGE RD-REAR
THE ROCKY HILL HOUSE TRUST, ET AL	0079	1807	22			04923	00147	2	12 STONEWALL ROAD
THE SADDLE RIVER TRUST	0006	1105	18		001200	00010	02051	2	9 WAREWOODS ROAD
THOMAS, DIANA	0020	1301	3		023800	04784	00445	2	5 DEER TRAIL ROAD
THOMPSON, STEPHEN A. & SALLY W.	0041	1403	19		027500			2	30 FOX HEDGE ROAD
TINC CAPITAL LLC	0019	1202	28		035800	03163	00599	2	8 ELDEN DRIVE
TIRPANCYAN, ARDEN & TANYA	0066	1702	26		058600	05296	01914	2	3 DOGWOOD DRIVE
TIS CORPORATION	0058	1609	22		083600			2	15 CHRISTOPHER PLACE
TJON-AJONG, SIEGFRIED & ARELYS	0094	2003	36		071000	07977	00681	2	3 CHESTNUT RIDGE ROAD
TONOR LLC	0064	1701	41.01		000000	08619	00980	2	140 E SADDLE RIVER ROAD
TOOLAN, HENRY G. & BARBARA A.	0086	1901	35		048200			2	12 GLENWOOD DRIVE
TOOR, ZAFAR F & RANSARI, MALEEHA	0080	1808	8			04359	00994	2	10 EUGENE ROAD
TORREGROSSA, JAMES	0026	1302	1.05	C2011		08956	00072	2	11 PERRIN PLACE
TORRES, ZHANNA	0068	1703	15		042100	04649	01885	2	78 WOODCLIFF LAKE ROAD
TORRES, ZHANNA ETALS	0068	1703	10		041400	03358	00094	2	1 SCHEFFLER DRIVE
TOUFAYAN, GREGORY & MELINE	0103	2102	15		054800	00360	01489	2	68 TWIN BROOKS ROAD
TREGLIA, JERRY E.	0045	1502	24		037000			2	41 WOODCLIFF LAKE ROAD
TREPICCHIO, MICHAEL & JENNIFER A	0072	1801	34		080200	00761	01666	2	70 WEST SADDLE RIVER RD.
TREPICCHIO, MICHAEL & JENNIFER A	0073	1802	8		086000	00761	01666	2	71 WEST SADDLE RIVER RD.
TROBIANO, TAMI	0072	1801	35		080100	00435	00773	2	76 WEST SADDLE RIVER RD.
TROKHAN, SHAWN & EILEEN	0084	1901	14		044400	02504	01473	2	23 OLD FARMS ROAD
TSEYTTIN, ELLA	0064	1701	42		060100	08426	00306	2	144 E. SADDLE RIVER ROAD
TSIAMTSIOURIS, FANIS & ASPACIA	0061	1611	12			08151	00374	2	7 BIG RAMAPO ROAD
TSIMPEDES, ANGELO & ERNST, JOLANTA	0026	1302	1.05	C3013		01760	02207	2	13 PERRIN PLACE
TSOUCARIS, STEPHEN J.	0082	1809	1	C0021		03176	01222	2	5 SHERBROOKE COURT
TSOUKAS, ELIAS N.	0018	1202	23		035300			2	25 CHARLDEN DRIVE
TUCKER UTAH HOLDINGS LLC	0046	1502	34		032500	03959	00001	2	8 DENISON DRIVE
TZENG, JAUSHENG & JANE	0062	1701	9		059700	02144	01538	2	34 OAK ROAD
UMER, MUHAMMAD SHAHID ETAL	0095	2003	45		069701	04431	01146	2	36 E. SADDLE RIVER ROAD
VALENCY, DAVID & TANYA M.	0096	2003	47.17			08442	00602	2	11 POWDER HILL ROAD
VALETUTTI, PAUL & MARCY	0089	1902	28		063200	03642	00120	2	12 WEST CHURCH ROAD
VALLESE, RICHARD M & STEVENS, ROBYN E	0042	1403	29		006200	02422	01027	2	60 FOX HEDGE ROAD
VALSKYS, RYTIS & EZROKHI, MARINA B	0030	1303	19			00985	00001	2	187 WEST SADDLE RIVER RD.
VAN NESS, WILLIAM ALLEN	0007	1105	27.02			08012	00799	2	7 RED ROCK TRAIL
VAN RIPER, PETER M. & SUSAN	0017	1202	8		040100			1	CHESTNUT RIDGE RD-REAR
VAN THUNEN, WARREN F & ANN M	0085	1901	33		048400	03233	01110	2	16 GLENWOOD DRIVE
VARGHESE, GEORGE & REBECCA TRSTES	0030	1303	20			05298	01715	2	185 WEST SADDLE RIVER RD.
VASIREDDY, VIJAY & HEMALATHA	0007	1105	25		005800	03508	01257	2	59 FOX HEDGE ROAD
VASSALLO, RITA	0040	1403	4		004200	07832	00396	2	90 FOX HEDGE ROAD
VENTURA, VINCENT & VENTURA, ANTONIO	0039	1402	34		029200	08570	00117	2	190 E. SADDLE RIVER ROAD
VERAGE, GARRETT & MANCINI, LARAINÉ	0065	1702	8		056400	04760	00057	2	123 CHESTNUT RIDGE ROAD
VERNON, ALEXANDER	0081	1809	1			03426	00088	2	6 STRATFORD COURT
VERNON, GERALD & WRIGHT, JAMES ADRIAN	0004	1104	1.01		1246	04408	00453	2	233 WEST SADDLE RIVER RD.
VERSAILLES REALTY CO.	0034	1401	11		013400			4A	175 E. SADDLE RIVER ROAD

TAXING DISTRICT NO. 58 SADDLE RIVER BOR

COUNTY NO. 02 BERGEN

NAME OF OWNER ADDITIONAL OWNERS	PAGE NO.	BLOCK NO.	LOT NO.	LOT QUALIF.	ACCOUNT NO.	DEED BOOK PAGE	CLASS	PROPERTY LOCATION
VERSAILLES REALTY CO.	0034	1401	12		013500		4A	171 E. SADDLE RIVER ROAD
VERSAILLES REALTY CO.	0034	1401	13		013501		4A	171 E. SADDLE RIVER ROAD
VICCARO, CHRISTINE & JAMES	0045	1502	32		032400	03944 00055	2	146 CHESTNUT RIDGE ROAD
VICCARO, JAMES P & CHRISTINE	0005	1104	6		016800	04439 00245	2	219 WEST SADDLE RIVER RD.
VIEGAS, ANN & DI CAMPLI, LAUREN	0043	1502	2		033600	08032 00169	2	5 ELDEN DRIVE
VIEIRA, JOSEPH	0013	1202	5	C0009		04077 01179	2	195 HARVEST WAY
VIGGIANO, ROBERT & ANGELA	0046	1502	40		037600	02669 01725	2	12 DENISON DRIVE EAST
VILLAROSA, GRETA ETAL	0063	1701	23		066800	05205 01330	2	28 WESTERLY ROAD
VINCENT VENTURA IRREV TRUST I	0041	1403	8		028600	01252 00065	2	106 FOX HEDGE ROAD
VINCENT, MICHAEL	0066	1702	21		058500	05458 00917	2	4 DOGWOOD DRIVE
VINGAN ROY	0046	1502	38		037400	03136 01692	2	6 DENISON DRIVE EAST
VIRGONA, EILEEN A	0094	2003	35		070900	04707 01146	2	3 WOODFIELD LANE
VIRGONA, JAMES T & MARYANN	0098	2004	3		071600	05017 01024	2	32 WOODFIELD LANE
VIZZI, ROSARIO & SALLY	0097	2003	49		069200	03651 01633	2	58 E. SADDLE RIVER ROAD
VON ROHRSCHEIDT, JACQUELINE	0081	1809	1	C0016		01789 00447	2	4 WINDSOR COURT
VVRAMANI LLC	0075	1804	3		085500	02335 01925	2	1 PINE TREE DRIVE
WADE, MARK JEFFREY & MAYRA	0076	1805	22			07777 00104	2	41 CAMERON ROAD
WAFFER, DIANE LUCIANNA	0004	1103	15		008700	00752 00752	2	2 KENWOOD ROAD
WAHBA, SAMEH	0033	1303	55			02446 01676	2	42 WEST WILDWOOD ROAD
WALETZKI, DAVID & DONNA MOY	0074	1802	21		086700	09124 00717	2	12 ADAMS ROAD
WALKER, DAVID & IBELICE	0083	1809	1	C0037		08756 00962	2	18 SHERBROOKE COURT
WALSH III, FRANCES J	0102	2102	7		005100	03547 00492	2	18 TWIN BROOKS ROAD
WALSH, FRANCIS	0104	2102	28			05386 01905	1	14 CHESTNUT RIDGE ROAD
WALSH, FRANCIS	0104	2102	29		050000	05386 01897	2	18 CHESTNUT RIDGE ROAD
WALSH, FRANCIS III & KRISTEN	0102	2102	8		052700	08438 00550	2	22 TWIN BROOKS ROAD
WALSH, HOWARD J. & ELEANOR	0043	1501	6.01				2	155 CHESTNUT RIDGE ROAD
WALSH, THERESA R TRSTE	0016	1202	5	C0056		03092 01935	2	123 CORTLAND DRIVE
WALTERS, JOHN J JR & GERALDINE-TRST	0068	1703	20		042200	08636 00038	2	118 CHESTNUT RIDGE ROAD
WANG, MONA & CAI, YIQUAN	0014	1202	5	C0028		03268 01896	2	183 BRAEBURN LANE
WANG, ZHONGGUI & FENG, LIN	0073	1802	13		087400	04462 00860	2	61 WEST SADDLE RIVER RD.
WECHSLER, JODI	0047	1601	3		021000	04008 00872	2	14 ARROWHEAD LANE
WEIBYE, RON & BERTOLDO-HYNE LORETTA	0067	1703	5		041120	05206 00621	2	50 WOODCLIFF LAKE ROAD
WEIBYE, RONALD & MARGARET	0069	1703	26		042350	07777 00851	2	11 RIDGE CREST ROAD
WEIBYE, RONALD A & MARGARET H	0006	1105	17		001300	08612 00872	2	13 WAREWOODS ROAD
WEINSTEIN, LESLIE DONALD TRSTES/ETAL	0031	1303	33			04804 00499	2	9 TOBOGGAN RIDGE ROAD
WEISSMANN, HEIDI S.	0097	2003	47.25			08848 00348	2	14 POWDER HILL ROAD
WENDY TANNEN TRUST	0093	2003	13		068300	08443 00143	2	5 BALDWIN ROAD
WENG, CHENG KUO & CHANG SU	0032	1303	39				2	2 HIGH MEADOW ROAD
WENG, THOMAS S. & JEAN HOM	0007	1105	23		003800	08891 00151	2	69 FOX HEDGE ROAD
WESTERBACK, STEVEN B	0082	1809	1	C0029		01606 01484	2	2 SHERBROOKE COURT
WHITE, JASON ANDREW & MARISA A	0065	1702	10		060600	04380 00777	2	103 CHESTNUT RIDGE ROAD
WIENER QUALIFIED PERS RESIDENCE TR	0004	1103	22		007750	04854 01126	2	258 E. SADDLE RIVER ROAD
WILLIAMS, MELANIE B TRSTES/ETAL	0023	1301	46		019650	05517 00648	2	18 ALGONQUIN TRAIL
WILLIAMS, ROBERT J & CAROL ANN	0013	1202	5	C0004		01520 02358	2	167 CORTLAND DRIVE
WILLIAMS, RON & LUBIN, WENDY	0037	1402	18		026400	04719 01095	2	9 FOX HEDGE ROAD
WILLIAMSON, FRANCIS M. & KAREN A.	0069	1703	23		042370	08310 00545	2	8 RIDGE CREST ROAD
WILLIS, SCOTT & BANOGON, JOHN	0083	1901	3		042520	05421 00302	2	16 ROCK LEDGE ROAD
WILSON, BILLY H.	0008	1105	34.01				1	7 SAW MILL ROAD
WILSON, BILLY H. & JENNEL D.	0008	1105	34		005410		2	220 E. SADDLE RIVER ROAD
WINN, JOHN R. & NORA L.	0064	1702	2		055900		4A	10 WOODCLIFF LAKE ROAD
WISHIK, E & S & KWON, K & J	0010	1105	54		000600	00722 01663	2	44 ACKERMAN ROAD
WISNIEWSKI, RAYMOND & PATRICIA	0038	1402	26.16			09021 00147	2	6 ALFORD DRIVE
WOODS FAMILY PARTNERS LLC NJ	0064	1701	45		057300	03524 01216	2	158 E. SADDLE RIVER ROAD
WOODS OAK ROAD PARTNERS LLC	0061	1701	3		057000	03948 00880	2	118 E. ALLENDALE ROAD
WOODS 8 OAK ROAD PARTNERS LLC	0061	1701	4		041110	04459 00743	2	8 OAK ROAD
WOODWARD, KAREN S.	0027	1302	1.05	C5026		08689 00545	2	26 PERRIN PLACE
WORTMANN, VICTOR & SUSAN	0014	1202	5	C0018		01365 01613	2	194 HARVEST WAY
WRIGHT, JASON	0043	1502	3		034200	01739 00568	2	11 ELDEN DRIVE
WRIGHT, JORDAN C & LAUREN S	0062	1701	13		061120	03405 01199	2	64 OAK ROAD
WU, WASHA & PING HUANG	0041	1403	13		025900	00658 02009	2	149 E. ALLENDALE ROAD
XING, JANE (BAI)	0021	1301	14		023000	04864 00077	2	13 WILDWOOD ROAD
XU, RENLIN & ZU YING TENG	0012	1202	5	C0001		01651 01163	2	173 CORTLAND DRIVE
XUE, HANXIAO & BU, YIQIONG	0055	1607	33		079300	04114 01933	2	102 WEST SADDLE RIVER RD.
YALE, DAVID N & DELUCIA, MARIA	0065	1702	18		059400	01217 00240	2	16 DOGWOOD DRIVE
YAN, YONG & LU, NAIRU	0076	1805	23		081300	08363 00264	1	NEAR-ALLENDALE PROP
YANG, CHEN	0036	1402	7		026600	04679 01546	2	49 FOX HEDGE ROAD
YASHAR, JAMES J. - TRUSTEE	0023	1301	51		020700	08751 00882	2	21 ARROWHEAD LANE
YAZGI, NABIL M. & PAMELA	0006	1105	12		009000	07771 00364	2	14 CEDARWOOD LANE

TAXING DISTRICT NO. 58 SADDLE RIVER BOR

COUNTY NO. 02 BERGEN

NAME OF OWNER ADDITIONAL OWNERS	PAGE NO.	BLOCK NO.	LOT NO.	LOT QUALIF.	ACCOUNT NO.	DEED BOOK	DEED PAGE	CLASS	PROPERTY LOCATION
YEE, KATHERINE C.	0101	2101	45		047300			2	40 CHESTNUT RIDGE ROAD
YEVCHAK, MICHAEL ETAL	0096	2003	47.15			05041	01755	2	1 POWDER HILL ROAD
YIENGPRUKSAWAN, MELANIE HALL	0040	1402	42		025220	05305	01288	2	22 BAYBERRY DRIVE
YIP, PING	0072	1801	29		081100	08059	00134	2	58 WEST SADDLE RIVER RD.
YOO, JAI H. & HEE S.	0061	1611	18					2	2 BURNING HOLLOW ROAD
YOUNG-CARUSO, JOAN S	0030	1303	18		021400	01097	00024	2	2 OLD ACRES ROAD
YOUNG, LEONARD & JOAN S.	0011	1201	13		005000			2	179 CHESTNUT RIDGE ROAD
YOUSEF, FAISSAL F	0020	1301	10		022200	03821	00963	2	71 STONY RIDGE ROAD
YU, SAHNG	0028	1302	1.05	C7005		02208	01563	2	5 PACKER PLACE
ZABRANSKY, SUSAN	0001	1102	6		011300	01793	02385	2	263 E. SADDLE RIVER ROAD
ZAGORSKI, MAREK & HELENA LOBO	0072	1802	3		085000	01372	01367	2	18 OVERLOOK ROAD
ZANTETTI, STEPHANIE	0032	1303	45					2	16 HIGH MEADOW ROAD NORTH
ZARETSKY, SUZANNE & STEVEN	0101	2101	47		047500	02325	00921	2	5 NORMANDY DRIVE
ZAROKYAN, ARSAVIR & ARPI	0036	1402	4					2	18 SAW MILL ROAD
ZATTI, SONIA	0080	1808	5			09195	00241	2	16 EUGENE ROAD
ZATUCHNY, YURIY & YULIYA	0012	1202	4		036320	03203	00406	2	4 TALL TREES LANE
ZEKIROSKI, ERHAN & SEDA	0092	2003	2		068500	05292	01398	2	12 OLD WOODS ROAD
ZELDINA, ELINA & TUPIKIN, ALEX	0099	2101	9		049400	04377	00788	2	17 GLENWOOD DRIVE
ZENG, WANLAN & ZHANG, YIWEI	0018	1202	15.01		040300	04109	00632	1	CHESTNUT RIDGE RD-REAR
ZHAN, XIAOHONG & MINGZHI YANG	0077	1806	3			01133	02414	2	5 STONEWALL ROAD
ZHANG, KRISTINE & YUEFENG WANG	0062	1701	10		059800	01227	01433	2	40 OAK ROAD
ZHANG, WEIYING	0083	1809	1	C0033		01849	00505	2	10 SHERBROOKE COURT
ZHANG, YUMIN & LIYAN YANG	0044	1502	7		034600	01426	01619	2	25 ELDEN DRIVE
ZHAO, CHENGYUAN & LEE, RACHEL	0001	1102	4		011100	04856	01769	2	269 E. SADDLE RIVER ROAD
ZHAO, SIXIA	0090	2001	1.06			05045	01162	2	2 WESTWIND COURT
ZHOU, HENRY H & LI, XINQIN	0080	1808	2			05095	00741	2	20 BURNING HOLLOW ROAD
ZHURKINA, MARIA	0023	1301	45		019500	02159	00561	2	169 WEST SADDLE RIVER RD.
ZIMMER, STUART	0054	1607	20		075600	00015	00604	3A	135 E. SADDLE RIVER ROAD
ZIMMER, STUART	0054	1607	20	QFARM	075600	00015	00604	3B	135 E. SADDLE RIVER ROAD
ZIMMER, STUART	0054	1607	21.02	QFARM		00015	00788	3B	131 E. SADDLE RIVER ROAD
ZIMMER, STUART J	0054	1607	21.01			03402	00926	1	131 E. SADDLE RIVER ROAD
ZIMMER, STUART & JENNIFER	0054	1607	17		075300	03763	01611	2	145 E. SADDLE RIVER ROAD
ZIMMER, STUART & JENNIFER TRUSTEES	0054	1607	19		075400	03763	01499	3A	137 E. SADDLE RIVER ROAD
ZINDEL, GARY & KRIMER, ANZHELA	0040	1402	41		025230	03811	01129	2	26 BAYBERRY DRIVE
ZION LUTHERAN EVANGELICAL CHURCH	0054	1607	10		074300			15D	96 E. ALLENDALE ROAD
ZIPFEL, EDMOND & ROSALIND	0061	1701	1		056300			2	164 E. SADDLE RIVER ROAD
ZREIK, PIERRE & CECILIA	0052	1606	37		091700	01140	00192	2	25 HAWTHORNE TERRACE
ZUBOWSKI, ROBERT & BARBARA	0015	1202	5	C0033		01612	01063	2	148 CORTLAND DRIVE
ZWASS, VLADIMIR & ALICIA	0006	1105	16		001400	07806	00170	2	19 WAREWOODS ROAD
1 WESTWIND COURT CORP.	0091	2001	1.13			05302	00519	2	1 WESTWIND COURT
10 DENISON DR LLC	0046	1502	35		032600	05149	00732	2	10 DENISON DRIVE
105 CRR LLC	0065	1702	11		060500	05378	01723	2	105 CHESTNUT RIDGE ROAD
11 CHESTNUT RIDGE ROAD LLC	0098	2004	5		072100	04527	01813	2	11 CHESTNUT RIDGE ROAD
11 SAW MILL LLC	0008	1105	33		005500	01706	00530	2	11 SAW MILL ROAD
116 E SADDLE RIVER ROAD A LLC	0064	1701	37		060900	04835	01431	2	116 E. SADDLE RIVER ROAD
116 E SADDLE RIVER ROAD B LLC	0064	1701	36		061000	04835	01292	2	116 E. SADDLE RIVER ROAD
12 CAMERON RD, LLC % RUSSELL	0077	1806	14			09556	00213	1	12 CAMERON ROAD
124 CORTLAND LLC	0016	1202	5	C0045		01752	00040	2	124 CORTLAND DRIVE
125 CORTLAND LLC %LEVCO / J STEIGER	0016	1202	5	C0055		01675	02291	2	125 CORTLAND DRIVE
127 CORTLAND LLC	0016	1202	5	C0054		05207	00524	2	127 CORTLAND DRIVE
13 CHESTNUT RIDGE RD LLC	0098	2004	4		071900	05157	01201	1	13 CHESTNUT RIDGE ROAD
131 CORTLAND LLC	0016	1202	5	C0052		01751	02382	2	131 CORTLAND DRIVE
138 SADDLE RIVER LLC	0045	1502	29		031800	05029	00259	2	138 CHESTNUT RIDGE ROAD
14 ESR LLC C/O MAXWELLE RE GROUP	0095	2003	41		070500	01291	02191	1	14 E. SADDLE RIVER ROAD
14 WINDING WAY ASSOCIATES, LLC	0083	1901	6		043400	00138	00663	1	14 WINDING WAY
15 W CHURCH ROAD LLC	0089	1902	37		063300	05384	01995	2	15 WEST CHURCH ROAD
15 WOODFIELD LANE LLC	0094	2003	31		070600	03869	00518	2	15 WOODFIELD LANE
150 ORCHARD DRIVE LLC	0015	1202	5	C0032		01376	02028	2	150 CORTLAND DRIVE
157 MILL ROAD, LLC % NAT'L RETAIL	0103	2102	21	QFARM	052900	08698	00658	3B	157 MILL ROAD
157 MILL ROAD, LLC % NAT'L RETAIL	0103	2102	22	QFARM	054600	08698	00658	3B	157 MILL ROAD
157 MILL ROAD, LLC % NAT'L RETAIL	0102	2102	6		051100	08698	00656	3A	16 TWIN BROOKS ROAD
16 DATER LN LLC	0057	1609	8		082100	03908	00198	2	16 DATER LANE
16 OLD FARM LLC	0084	1901	17		044800	05234	01926	2	16 OLD FARMS ROAD
162 CHESTNUT LP	0047	1502	58		033700	09488	00014	2	162 CHESTNUT RIDGE ROAD
17 POWDER HILL LLC	0096	2003	47.20			04298	00363	2	17 POWDER HILL ROAD
181 SADDLE RIVER LLC C/O JJMRP	0034	1401	10		013300	04774	01025	2	181 E. SADDLE RIVER ROAD
19 CHURCH ST., LLC C/O COHEN/SCHUIG	0064	1701	35.01		067000	01532	00332	1	19 NORTH CHURCH ROAD
193 HARVEST WAY TRUST	0013	1202	5	C0010		03066	00927	2	193 HARVEST WAY

TAXING DISTRICT NO. 58 SADDLE RIVER BOR

COUNTY NO. 02 BERGEN

NAME OF OWNER ADDITIONAL OWNERS	PAGE NO.	BLOCK NO.	LOT NO.	LOT QUALIF.	ACCOUNT NO.	DEED BOOK PAGE	CLASS	PROPERTY LOCATION
2 SCHEFFLER DRIVE LLC	0068	1703	9		041600	04870 01934	2	2 SCHEFFLER DRIVE
20 CAMERON ROAD	0077	1806	11			05057 01076	2	20 CAMERON ROAD
22 BALDWIN RD LLC	0096	2003	47.08			04186 01522	2	22 BALDWIN ROAD
266 WILSON LLC	0056	1608	9		000000	05148 01680	2	7 CAMERON ROAD
3 FREDRICK DR LLC	0008	1105	32			05193 00401	2	3 FREDRICK DRIVE
3 WINDSOR COURT, LLC	0081	1809	1			08816 00050	2	3 WINDSOR COURT
33 LOWER CROSS RD LLC	0090	2001	1.03	C0010		04926 01012	2	33 LOWER CROSS ROAD
333 MILL ROAD ASSOCIATES LLC	0099	2101	22		053000	05052 00046	2	333 MILL ROAD
36 OLD WOODS ROAD LLC	0092	2003	9		067900	04155 00362	2	36 OLD WOODS ROAD
38 MOHEGAN TRAIL LLC	0050	1606	12		092000	05343 01416	2	38 MOHEGAN TRAIL
40 CAMERON ROAD SADDLE RIVER LLC	0079	1807	16			02792 01228	2	40 CAMERON ROAD
5 SURREY DR SADDLE RIVER NJ REV TR	0035	1401	28		015400	05316 01803	2	5 SURREY DRIVE
5 WESTWIND COURT CO.	0091	2001	1.11			05513 01620	2	5 WESTWIND COURT
53 FOX HEDGE LLC	0007	1105	26		005900	03612 01359	2	53 FOX HEDGE ROAD
63 TWIN BROOK LLC	0100	2101	30		053500	02916 02299	1	63 TWIN BROOKS ROAD
66 WOODCLIFF LAKE ROAD LLC	0068	1703	11		004200	04864 01720	2	66 WOODCLIFF LAKE ROAD
67 EAST ALLENDALE RD LLC	0034	1401	16		013600	02534 00990	4A	67 E. ALLENDALE ROAD
68 WOODCLIFF LAKE ROAD LLC	0068	1703	12		041900	04911 00059	2	68 WOODCLIFF LAKE ROAD
70 WOODCLIFF LAKE ROAD LLC	0068	1703	13		041700	04870 01928	2	70 WOODCLIFF LAKE ROAD
74 EAST ALLENDALE, LLC	0053	1607	3	QFARM			3B	74 E ALLENDALE RD
8 KENWOOD ROAD LLC	0003	1103	10		008300	04654 01567	2	8 KENWOOD ROAD
8 TRAILSIDE PLACE LLC	0009	1105	41.01		002800	04649 00442	2	5 TRAILSIDE PLACE
91 SHERIDAN LLC	0090	2001	1.01		073400	03138 01077	2	91 SHERIDAN AVENUE

TAXING DISTRICT NO. 58 SADDLE RIVER BOR

COUNTY NO. 02 BERGEN

NAME OF OWNER ADDITIONAL OWNERS	PAGE NO.	BLOCK NO.	LOT NO.	LOT QUALIF.	ACCOUNT NO.	-----DEED----- BOOK PAGE	-----PROPERTY----- CLASS LOCATION
------------------------------------	-------------	--------------	------------	----------------	----------------	-----------------------------	--------------------------------------

VERIZON @ PROP TAX DEPT

0000

6A NO STREET

Block No. Lot No. Qualification Account No.	Land Dimensions Building Description Additional Lots Acreage	Prop. Class	Owner's Name Address City State Property Location	Billing Code Zip Code	Land Improvement Exemption Net Total	2025 Property Tax Special Dist	2025 Total Tax Deduction Net Tax	Amt.Billed 2025 1st Q 2nd Q Total	2nd Half 2025 3rd Q 4th Q Total	Preliminary 2026 Tax 1st Q 2nd Q Total
1101 1 006300	1.33AC 2SS2G 1.3300	2	CURATOLA, FRANK & JEAN 23 LOCUST LANE SADDLE RIVER, NJ 23 LOCUST LANE	00660 07458	471500 289000 760500	811454	811454 00	196970 196969 393939	208815 208700 417515	202900 202900 405800
1101 2 006400	1.01 AC. 1.5SS1G 1.0100	2	MEBERG-TODD, LAURENE ETAL 29 LOCUST LANE SADDLE RIVER, NJ 29 LOCUST LANE	07458	455500 714600 1170100	1248497	1248497 00	303056 303056 606112	321285 321100 642385	312100 312100 624200
1101 3 007200	1.01 AC 1SF2G 1.0100	2	OKEZIE, C TOBENNA 33 LOCUST LN SADDLE RIVER, NJ 33 LOCUST LANE	01003 07458	455500 1230500 1686000	1798962	1798962 00	436674 436674 873348	462814 462800 925614	449700 449700 899400
1101 4 006900	1.01AC 2SF2G 1.0100	2	BENIM, LANA 37 LOCUST LANE SADDLE RIVER, NJ 37 LOCUST LANE	00660 07458	455500 1075200 *PARTIAL* 1530700	1633257	1633257 00	178969 178969 357938	637719 637600 1275319	408300 408300 816600
1101 5 006700	1.01AC 1.5SF2G 1.0100	2	DIETZ, ROSS & KANTER, VERONICA 41 LOCUST LANE SADDLE RIVER, NJ 41 LOCUST LANE	07458	455500 515200 970700	1035737	1035737 00	251412 251411 502823	266514 266400 532914	258900 258900 517800
1102 1 010900	2.86 AC. 1.5SB2G 2.8600	2	POLICASTRO, LAURA J & JOHN R 14 UPPER CROSS RD SADDLE RIVER, NJ 14 UPPER CROSS ROAD	07458	835200 1629600 2464800	2629942	2629942 00	638384 638383 1276767	676675 676500 1353175	657500 657500 1315000
1102 2 010800	1.67AC 1.5SF2G 1.6700	2	DORRI, MOHAMMAD H & HAZHIN, TARANEH 20 UPPER CROSS RD SADDLE RIVER, NJ 20 UPPER CROSS ROAD	00660 07458	702500 1406000 2108500	2249770	2249770 00	546102 546101 1092203	578867 578700 1157567	562400 562400 1124800
1102 3 011000	1.5 AC 1SCB2G 1.5000	2	CHOUDHARY, GEETA & SINGH, PAVNEET 271 E. SADDLE RIVER RD. SADDLE RIVER, NJ 271 E. SADDLE RIVER ROAD	07458	677300 1081000 1758300	1876106	1876106 00	455400 455400 910800	482706 482600 965306	469000 469000 938000
1102 4 011100	1.50 AC. 1.5SF2G 1.5000	2	ZHAO, CHENGYUAN & LEE, RACHEL 269 E SADDLE RIVER RD SADDLE RIVER, NJ 269 E. SADDLE RIVER ROAD	07458	643400 958100 1601500	1708801	1708801 00	414789 414788 829577	439624 439600 879224	427200 427200 854400
1102 5 011200	1.111 AC. 1SCB2G 1.1110	2	ABBASI, LAYTH & MONESSAR, MAHA 267 E. SADDLE RIVER RD. SADDLE RIVER, NJ 267 E. SADDLE RIVER ROAD	07458	619500 630500 1250000	1333750	1333750 00	323750 323750 647500	343150 343100 686250	333400 333400 666800
1102 6 011300	1.13 AC. 2.5SB2G 1.1300	2	ZABRANSKY, SUSAN 263 E SADDLE RIVER RD SADDLE RIVER, NJ 263 E. SADDLE RIVER ROAD	07458	622300 412900 1035200	1104558	1104558 00	268117 268117 536234	284224 284100 568324	276100 276100 552200
1102 7 011500	1AC 2SF2G 1.0000	2	NADEEM,AHSAN 261 E SADDLE RIVER RD SADDLE RIVER,NJ 261 E. SADDLE RIVER ROAD	07458	603000 243300 846300	903002	903002 00	219192 219192 438384	232318 232300 464618	225800 225800 451600
1102 8 011400	9.85 AC. 1SF2G 9.8500	2	MALIK, ASHISH & GEETA 255 E SADDLE RIVER RD SADDLE RIVER, NJ 255 E. SADDLE RIVER ROAD	07458	1725500 1539100 3264600	3483328	3483328 00	845532 845531 1691063	896165 896100 1792265	870800 870800 1741600
1102 9 011600	2.47AC 2SF2G 2.4700	2	HIRSCH, MITCHEL & JEFFREY 251 E SADDLE RIVER RD SADDLE RIVER, NJ 251 E. SADDLE RIVER ROAD	00660 07458	739200 243500 982700	1048541	1048541 00	254520 254519 509039	269802 269700 539502	262100 262100 524200

21429900 22865705 00 00 22865705 10665727 12199978 11432400

Block No. Lot No. Qualification Account No.	Land Dimensions Building Description Additional Lots Acreage	Prop. Class	Owner's Name Address City State Property Location	Billing Code Zip Code	Land Improvement Exemption Net Total	2025 Property Tax Special Dist	2025 Total Tax Deduction Net Tax	Amt.Billed 2025 1st Q 2nd Q Total	2nd Half 2025 3rd Q 4th Q Total	Preliminary 2026 Tax 1st Q 2nd Q Total
1102 10 011700	.975 AC. 1.5S2G .9750	2	SHAMAS, THOMAS N. & GALE H. 249 E SADDLE RIVER RD SADDLE RIVER NJ 249 E. SADDLE RIVER ROAD	00660 07458-2606	599300 263900 863200	921034	921034 00 921034	223569 223569 447138	236996 236900 473896	230300 230300 460600
1102 11 011800	3AC 2SF2G 3.0000	2	TARLETON, MICHAEL & BARBARA 245 E SADDLE RIVER RD SADDLE RIVER, NJ 245 E. SADDLE RIVER ROAD	00672 07458	810000 690000 1500000	1600500	1600500 00 1600500	388500 388500 777000	411800 411700 823500	400100 400100 800200
1102 12 011900	6.21AC 1SF2G 6.2100	2	KOHEN, SAMUEL 241 E SADDLE RIVER ROAD SADDLE RIVER, NJ 241 E. SADDLE RIVER ROAD	00597 07458	1170200 2265700 3435900	3666105	3666105 00 3666105	889898 889898 1779796	943209 943100 1886309	916500 916500 1833000
1102 13 012000	3.67AC 2SB2G 3.6700	2	HOCKMEYER, SUSAN 239 E SADDLE RIVER RD SADDLE RIVER NJ 239 E. SADDLE RIVER ROAD	07458-2606	749600 549900 1299500	1386567	1386567 00 1386567	336571 336570 673141	356726 356700 713426	346600 346600 693200
1102 14 012100	1.62 AC 2SF2G 1.6200	2	HOCKMEYER, HERMAN H., L.P. 239 E SADDLE RIVER RD SADDLE RIVER, NJ 237 E. SADDLE RIVER ROAD	07458-2634	521300 400 521700	556654	556654 00 556654	135121 135120 270241	143213 143200 286413	139200 139200 278400
1102 15 012200	1.8AC 2SF2G 1.8000	2	ARAMANDA, JAMES & LINDA 235 E SADDLE RIVER RD SADDLE RIVER, NJ 235 E. SADDLE RIVER ROAD	07458	802000 2351300 3153300	3364571	3364571 00 3364571	816705 816705 1633410	865661 865500 1731161	841100 841100 1682200
1102 16 012300	5.10 AC. 2SF2G 5.1000	2	FERNANDEZ, ANTONIO 229 E SADDLE RIVER ROAD SADDLE RIVER, NJ 229 E. SADDLE RIVER ROAD	07458	1211900 2288100 3500000	3734500	3734500 00 3734500	906500 906500 1813000	960800 960700 1921500	933600 933600 1867200
1102 17 012310	2.037 AC. 2.5SBRK2G 2.0370	2	ABDELRAHMAN, NOUR 225 E SADDLE RIVER ROAD SADDLE RIVER, NJ 225 E. SADDLE RIVER ROAD	07458	757000 1676400 2433400	2596438	2596438 00 2596438	630251 630250 1260501	668037 667900 1335937	649100 649100 1298200
1102 18 012400	2.094 AC. 2SF2G 2.0940	2	ALTIRS, MASOUD 219 E SADDLE RIVER RD SADDLE RIVER, NJ 219 E. SADDLE RIVER ROAD	07458	765500 4510400 5275900	5629385	5629385 00 5629385	1366458 1366458 2732916	1448269 1448200 2896469	1407300 1407300 2814600
1102 19 012400	2.428AC 2SF2G 2.4280	2	BLAZEJEWSKI, JOSEPH & RANDY, ALISHA 215 E SADDLE RIVER RD SADDLE RIVER, NJ 215 E. SADDLE RIVER ROAD	07458	815100 473600 1288700	1375043	1375043 00 1375043	333774 333773 667547	353796 353700 707496	343800 343800 687600
1102 20 015500	10.08AC 2SF3G 10.0800	15C	BOROUGH OF SADDLE RIVER 100 E ALLENDALE RD SADDLE RIVER, NJ 210 WEST SADDLE RIVER RD.	07458	*EXEMPT*	00	00 00 00	634032 634032 1268064	-634064 -634000 -1268064	00 00 00
1102 21 015600	1.04 ACRES 1.5SF1G 22 1.0400	2	KRACHT, JEFFREY E 214-218 W SADDLE RIVER RD SADDLE RIVER, NJ 214-218 W.SADDLE RIVER RD	07458	428300 176200 604500	645002	645002 00 645002	156566 156565 313131	165971 165900 331871	161300 161300 322600
1102 23 015800	1.01 AC. 2SF2G 1.0100	2	ROJAS WAHL, ROY U & NOROMALALA M 224 WEST SADDLE RIVER RD SADDLE RIVER, NJ 224 WEST SADDLE RIVER RD.	00660 07458	513800 361200 875000	933625	933625 00 933625	226625 226625 453250	240275 240100 480375	233400 233400 466800
1102 25 016100	.4AC .4000	1	SPAULDING, ANN A. 309 SEA SPRAY LANE NEPTUNE, NJ 230 WEST SADDLE RIVER RD.	07753-2513	53100 0 53100	56658	56658 00 56658	13753 13753 27506	14652 14500 29152	14200 14200 28400

24804200

26466082

00

00

26466082

14116641

12349441

13233000

Block No. Lot No. Qualification Account No.	Land Dimensions Building Description Additional Lots Acreage	Prop. Class	Owner's Name Address City State Property Location	Billing Code Zip Code	Land Improvement Exemption Net Total	2025 Property Tax Special Dist	2025 Total Tax Deduction Net Tax	Amt.Billed 2025 1st Q 2nd Q Total	2nd Half 2025 3rd Q 4th Q Total	Preliminary 2026 Tax 1st Q 2nd Q Total
1102 26 016200	.34 AC. .3400	2	NEBBELING, FRANK & PATRICIA 236 WEST SADDLE RIVER RD SADDLE RIVER, NJ 07458 236 WEST SADDLE RIVER RD.		414600 432900 847500	904283	904283 00 904283	219503 219502 439005	232678 232600 465278	226100 226100 452200
1103 1 007100	1.65 AC. 2.5SCBLG 1.6500	2	DE PAOLA, VINCENT & LINDA PO BOX 23 SADDLE RIVER NJ 07458-0023 22 LOCUST LANE		438800 605400 1044200	1114161	1114161 00 1114161	270448 270448 540896	286665 286600 573265	278500 278500 557000
1103 2	.90 AC .9000	2	SHERNOFF, FRANK & MIA 24 LOCUST LANE SADDLE RIVER, NJ 07458 24 LOCUST LANE		450000 1187900 1637900	1747639	1747639 00 1747639	440275 440274 880549	433590 433500 867090	436900 436900 873800
1103 3 006500	1AC 1.5SF3G 1.0000	2	AMODEO, FRANK & JUREWICZ, VIRGINIA 26 LOCUST LN 00660 SADDLE RIVER, NJ 07458-2112 26 LOCUST LANE		455000 642600 1097600	1171139	1171139 00 1171139	284279 284278 568557	301382 301200 602582	292800 292800 585600
1103 4 006600	1AC 1SF2G 1.0000	2	LYNCH, ALICE G 34 LOCUST LANE SADDLE RIVER, NJ 07458 34 LOCUST LANE		455000 409700 864700	922635	922635 00 922635	223958 223957 447915	237420 237300 474720	230700 230700 461400
1103 5 006800	1AC 1.5SF2G 1.0000	2	CIMINELLO, FRANK & NICOLE ANDERSON 38 LOCUST LN SADDLE RIVER, NJ 07458 38 LOCUST LANE		455000 814600 1269600	1354663	1354663 00 1354663	328827 328826 657653	348510 348500 697010	338700 338700 677400
1103 6 007000	1.051 AC. 1SF2G 1.0510	2	MORALES, JOSE 42 LOCUST LANE SADDLE RIVER, NJ 07458 42 LOCUST LANE		457600 149100 606700	647349	647349 00 647349	157136 157135 314271	166578 166500 333078	161800 161800 323600
1103 7 007500	2AC 2.0000	2	BHATIA, KUNAL & YASHA MATHUR- 3 BRIDLE WAY SADDLE RIVER, NJ 07458 3 BRIDLE WAY		1011000 2005500 3016500	3218606	3218606 00 3218606	781274 781273 1562547	828059 828000 1656059	804700 804700 1609400
1103 8 007400	3.80 AC. 2SF2G 3.8000	2	COOK, VICKI B 38 BRIDLE WAY SADDLE RIVER, NJ 07458-0014 38 BRIDLE WAY		1365000 2085000 3450000	3681150	3681150 00 3681150	893550 893550 1787100	947050 947000 1894050	920300 920300 1840600
1103 9 007600	2AC 1SF2G 2.0000	2	DEPELLEGRINI, ROBERT & ROSEMARIE 1 BRIDLE WAY 00672 SADDLE RIVER, NJ 07458-2603 1 BRIDLE WAY		1011000 405600 1416600	1511512	1511512 00 1511512	366900 366899 733799	388913 388800 777713	377900 377900 755800
1103 10 008300	2.0030AC 2SF2G 2.0030	2	8 KENWOOD ROAD LLC 64 W. ALLENDALE AVENUE ALLENDALE, NJ 07401 8 KENWOOD ROAD		1005600 1991900 2997500	3198333	3198333 00 3198333	776353 776352 1552705	822828 822800 1645628	799600 799600 1599200
1103 11 008400	2AC 1.5SF3G 2.0000	2	KRAMER, GUNTHER 9 KENWOOD RD SADDLE RIVER NJ 07458-2608 9 KENWOOD ROAD		954800 495200 1450000	1547150	1547150 00 1547150	375550 375550 751100	398050 398000 796050	386800 386800 773600
1103 12 008500	1AC 1SF2G 1.0000	2	D & P MEADOW LANE, LLC 10 MEADOW LN SADDLE RIVER, NJ 07458-2628 11 MEADOW LANE		563500 350100 913600	974811	974811 00 974811	236623 236622 473245	250866 250700 501566	243700 243700 487400
1103 13 008800	2AC 2SF2G 2.0000	2	GOLDNER, MARK & ELISSA 5 KENWOOD RD SADDLE RIVER, NJ 07458-2608 5 KENWOOD ROAD		1005200 792300 1797500	1917933	1917933 00 1917933	465553 465552 931105	493428 493400 986828	479500 479500 959000

22409900

23911364

00

00

23911364

11640447

12270917

11956000

Block No. Lot No. Qualification Account No.	Land Dimensions Building Description Additional Lots Acreage	Prop. Class	Owner's Name Address City State Property Location	Billing Code Zip Code	Land Improvement Exemption Net Total	2025 Property Tax Special Dist	2025 Total Tax Deduction Net Tax	Amt.Billed 2025 1st Q 2nd Q Total	2nd Half 2025 3rd Q 4th Q Total	Preliminary 2026 Tax 1st Q 2nd Q Total
1103 14 008900	2AC 2SB1G 2.0000	2	LAWRIE, ROBERT & KIMBERLY 3 KENWOOD ROAD SADDLE RIVER, NJ 3 KENWOOD ROAD	00660 07458	1005200 1698600 2703800	2884955	2884955 00	700285 700284	742286 742100	721200 721200
1103 15 008700	2.01 AC. 2SF2G 2.0100	2	WAFER, DIANE LUCIANNA 2 KENWOOD RD SADDLE RIVER, NJ 2 KENWOOD ROAD	07458-2608	906300 843700 1750000	1867250	1867250 -25000 1842250	447000 447000 894000	474150 474100 948250	460600 460600 921200
1103 16 008700	2 AC. 2SF2G 2.0000	2	CUNNINGHAM, MEGAN & ATIEH, MICHAEL 13 ACKERMAN RD SADDLE RIVER, NJ 13 ACKERMAN ROAD	07458	1005400 489800 1495200	1595378	1595378 00	387257 387257	410464 410400	398800 398800
1103 17 008200	.4AC 1SF1G .4000	2	GOTLIB, SHAWN 7 ACKERMAN RD SADDLE RIVER, NJ 7 ACKERMAN ROAD	00672 07458	199800 176600 376400	401619	401619 00	97488 97487	103344 103300	100400 100400
1103 18 008000	2AC 2SF2G 2.0000	2	DEMETRIADES, HARALMBROS & MARIANTHI 248 E SADDLE RIVER RD SADDLE RIVER, NJ 248 E. SADDLE RIVER ROAD	07458	831500 818500 1650000	1760550	1760550 00	427350 427350	452950 452900	440100 440100
1103 19 008100	.87AC 2SF2G .8700	2	CHIU, PHILIP 250 E. SADDLE RIVER RD SADDLE RIVER, NJ 250 E. SADDLE RIVER ROAD	07458	394000 589500 983500	1049395	1049395 00	254727 254727	270041 269900	262300 262300
1103 20 007900	2.2AC 2SF2G 2.2000	2	KAPLAN, HOWARD & AMI 254 E SADDLE RIVER RD SADDLE RIVER, NJ 254 E. SADDLE RIVER ROAD	07458	836400 1556700 2393100	2553438	2553438 00	619813 619813	656912 656900	638400 638400
1103 21 007800	4.83 AC. 2SF2G 4.8300	2	HIRSCH, MITCHEL & MICHELE 256 E SADDLE RIVER RD SADDLE RIVER NJ 256 E. SADDLE RIVER ROAD	00316 07458-2607	1302000 471600 1773600	1892431	1892431 00	459363 459362	486906 486800	473100 473100
1103 22 007750	2.052AC 2SBLKS 2.0520	2	WIENER QUALIFIED PERS RESIDENCE TR 258 E SADDLE RIVER RD SADDLE RIVER, NJ 258 E. SADDLE RIVER ROAD	00660 07458	759200 1190800 1950000	2080650	2080650 00	505050 505050	535350 535200	520200 520200
1103 23 007700	2.001AC 2.0010	2	MICHELLA, STEPHEN & CHERYL 262 E SADDLE RIVER RD SADDLE RIVER, NJ 262 E. SADDLE RIVER ROAD	07458	751600 972500 1724100	1839615	1839615 00	446542 446542	473331 473200	459900 459900
1103 24.01 007300	2.69 AC. 2SF2G 2.6900	2	FLANAGAN KOCH, DEBORAH & MIELKE, B 268 E SADDLE RIVER RD SADDLE RIVER, NJ 268 E. SADDLE RIVER ROAD	07458-2607	948900 1026000 1974900	2107218	2107218 00	511499 511499	542120 542100	526800 526800
1103 24.02 007300	2.17 AC. 2.1700	2	LEE, HEE H&MAI, ELLIE C 270 E SADDLE RIVER RD SADDLE RIVER, NJ 270 E. SADDLE RIVER ROAD	07458 11	863100 2273600 3136700	3346859	3346859 00	812406 812405	861048 861000	836700 836700
1104 1.01 1246	1.70AC 1SF1G 1.7000	2	VERNON, GERALD & WRIGHT, JAMES ADRIAN 233 W SADDLE RIVER RD SADDLE RIVER, NJ 233 WEST SADDLE RIVER RD.	07458	785500 913300 1698800	1812620	1812620 00	439990 439989	466341 466300	453200 453200
1104 3 017400	1.57AC 2.5SF2G 1.5700	2	KERNER, JAMES & CORINNE 229 W SADDLE RIVER RD SADDLE RIVER, NJ 229 WEST SADDLE RIVER RD.	00660 07458-2625	653300 421700 1075000	1147025	1147025 00	278425 278425	295175 295000	286800 286800

24685100 26339003 00 25000 26314003 12774385 13539618 13157000

Block No. Lot No. Qualification Account No.	Land Dimensions Building Description Additional Lots Acreage	Prop. Class	Owner's Name Address City State Property Location	Billing Code Zip Code	Land Improvement Exemption Net Total	2025 Property Tax Special Dist	2025 Total Tax Deduction Net Tax	Amt.Billed 2025 1st Q 2nd Q Total	2nd Half 2025 3rd Q 4th Q Total	Preliminary 2026 Tax 1st Q 2nd Q Total
1104 4 017300	.887 AC. 1.5SSNG .8870	2	MULIC, SEID 227 WEST SADDLE RIVER RD SADDLE RIVER, NJ 227 WEST SADDLE RIVER RD.	07458	410400 235400 645800	689069	689069 00 689069	167263 167262 334525	177344 177200 354544	172300 172300 344600
1104 5 017200	2.23 AC. 2.5SF1G 2.2300	2	OWEN, BARBARA H 223 W SADDLE RIVER RD SADDLE RIVER, NJ 223 WEST SADDLE RIVER RD.	07458	785700 99400 885100	944402 W1	944402 -25000 919402	222991 222991 445982	236720 236700 473420	229900 229900 459800
1104 6 016800	2AC 2SF2G 2.0000	2	VICCARO, JAMES P & CHRISTINE 219 W SADDLE RIVER RD SADDLE RIVER, NJ 219 WEST SADDLE RIVER RD.	07458	534400 185600 720000	768240	768240 00 768240	186480 186480 372960	197680 197600 395280	192100 192100 384200
1104 7 016700	2.57AC 2SF2G 2.5700	2	THAYER LEROY T. & LINDA A. 217 W SADDLE RIVER RD SADDLE RIVER NJ 217 WEST SADDLE RIVER RD.	07458-2625	836100 312200 1148300	1225236	1225236 00 1225236	297410 297410 594820	315216 315200 630416	306300 306300 612600
1104 8 016500	1.5AC 1.5SF2G 1.5000	2	HUBIN, IRENE A. 211 W SADDLE RIVER RD SADDLE RIVER NJ 211 WEST SADDLE RIVER RD.	07458-2625	677300 127200 804500	858402 W1	858402 -25000 833402	202116 202115 404231	214671 214500 429171	208400 208400 416800
1104 9 016400	1.49AC 1.4900	2	HOOK, PETER & TAMMY 9 OLD ACRES RD SADDLE RIVER NJ 9 OLD ACRES ROAD	07458-2507	675800 348800 1024600	1093248	1093248 00 1093248	265372 265371 530743	281305 281200 562505	273300 273300 546600
1104 10 016300	1.065AC 2SF2G 1.0650	2	FORINO, CLIFFORD & JENNIFER 5 OLD ACRES ROAD SADDLE RIVER, NJ 5 OLD ACRES ROAD	00597 07458	428900 276600 705500	752769	752769 00 752769	182725 182724 365449	193720 193600 387320	188200 188200 376400
1104 11 016600	1.5AC 1.5000	2	GE, GAN-RU & WAN-HE 9 TANBARK TRAIL SADDLE RIVER NJ 11 OLD ACRES ROAD	07458	627700 477800 1105500	1179569	1179569 00 1179569	286325 286324 572649	303520 303400 606920	294900 294900 589800
1104 12 016900	1.8AC 2SF2G 1.8000	2	ALLEN, JEFFREY R. & KREKSTEIN, BARBARA 72 STONY RIDGE RD SADDLE RIVER NJ 72 STONY RIDGE ROAD	07458-2517	698900 616900 1315800	1403959	1403959 00 1403959	340793 340792 681585	361274 361100 722374	351000 351000 702000
1104 13 017100	2AC 2SF2G 2.0000	2	FELDSOTT, ROBERT & IRENE 74 STONY RIDGE ROAD SADDLE RIVER NJ 74 STONY RIDGE ROAD	07458	811000 1393900 2204900	2352628	2352628 00 2352628	571069 571069 1142138	605290 605200 1210490	588200 588200 1176400
1104 14 017000	2.26 AC. 2SF2G 2.2600	2	DECROSTA, JERRY J. 78 STONY RIDGE RD SADDLE RIVER NJ 78 STONY RIDGE ROAD	00660 07458-2517	844000 382100 1226100	1308249	1308249 00 1308249	317560 317560 635120	336629 336500 673129	327100 327100 654200
1105 1 009400	2.837AC 1.5SB1G 2.8370	2	PATCO INVESTMENT ASSOCIATES LLC 4 KNOLL LANE KEY LARGO, FL 10 MEADOW LANE	33037	1172400 3404500 4576900	4883552	4883552 00 4883552	1185417 1185417 2370834	1256418 1256300 2512718	1220900 1220900 2441800
1105 2 009200	2.8AC 1.5SF2G 2.8000	2	HAISCH, ROBERT F & KIMBERLY B 8 MEADOW LN SADDLE RIVER, NJ 8 MEADOW LANE	07458	1157400 989200 2146600	2290422	2290422 00 2290422	555970 555969 1111939	589283 589200 1178483	572600 572600 1145200
1105 3 009100	2.11AC 1.5SF2G 2.1100	2	MILLER, DONNA T ETALS 515 GREEN MOUNTAIN RD MAHWAH, NJ 4 MEADOW LANE	07430	1027000 1642400 2669400	2848250	2848250 00 2848250	691375 691374 1382749	732801 732700 1465501	712100 712100 1424200

21179000

22597995

00

50000

22547995

10945724

11602271

11274600

Block No. Lot No. Qualification Account No.	Land Dimensions Building Description Additional Lots Acreage	Prop. Class	Owner's Name Address City State Property Location	Billing Code Zip Code	Land Improvement Exemption Net Total	2025 Property Tax Special Dist	2025 Total Tax Deduction Net Tax	Amt.Billed 2025 1st Q 2nd Q Total	2nd Half 2025 3rd Q 4th Q Total	Preliminary 2026 Tax 1st Q 2nd Q Total
1105 5 009800	2.5329AC 1SB2G 2.5329	2	NATHAN, DONNA & DENNIS 1 ALFORD DRIVE SADDLE RIVER, NJ 25 ACKERMAN ROAD	07458	1111600 666000 1777600	1896699	1896699 00 1896699	460399 460398 920797	488002 487900 975902	474200 474200 948400
1105 6 009900	2.00AC 2SB3G 2.0000	2	PASTORE, JOSEPH & NOLLY 1 CEDARWOOD LN SADDLE RIVER, NJ 1 CEDARWOOD LANE	07458	1005000 1095000 2100000	2240700	2240700 00 2240700	543900 543900 1087800	576500 576400 1152900	560200 560200 1120400
1105 7 009500	2AC 1SF2G 2.0000	2	DELAREE, HELEN R. 7 CEDARWOOD LN SADDLE RIVER NJ 7 CEDARWOOD LANE	07458-2604	1005000 321300 1326300	1415162	1415162 00 1415162	343512 343512 687024	364138 364000 728138	353800 353800 707600
1105 8 009600	2.01 AC. 2SF2G 2.0100	2	SCESNEY, GREGORY & MORTELLITI, J. 11 CEDARWOOD LA SADDLE RIVER, NJ 11 CEDARWOOD LANE	00660 07458	1007000 413100 1420100	1515247	1515247 00 1515247	367806 367806 735612	389835 389800 779635	378800 378800 757600
1105 9 009700	2AC 1SF2G 2.0000	2	LEYBEL, BORIS & INNA 15 CEDARWOOD LN SADDLE RIVER, NJ 15 CEDARWOOD LANE	07458	1009000 1864400 2873400	3065918	3065918 00 3065918	744211 744210 1488421	788797 788700 1577497	766500 766500 1533000
1105 10 009300	2.295 AC. 1SF2G 2.2950	2	POULIN, STEVEN M & KRISTINE JOHNSON- 33 STEVENSON LANE UPPER SADDLE RIVER, NJ 17 CEDARWOOD LANE	07458	1064000 1195600 2259600	2410993	2410993 00 2410993	585237 585236 1170473	620320 620200 1240520	602700 602700 1205400
1105 11 010000	2.283 AC. 1.5SF2G 2.2830	2	CUTI, ANTHONY J TRSTES/ETALS 800 S OECAN BLVD #L4 BOCA RATON, FL 45 ACKERMAN ROAD	33432	1061600 2931900 3993500	4261065	4261065 00 4261065	1034317 1034316 2068633	1096232 1096200 2192432	1065300 1065300 2130600
1105 12 009000	2.361AC 2SB2G 2.3610	2	YAZGI, NABIL M. & PAMELA 14 CEDARWOOD LN SADDLE RIVER NJ 14 CEDARWOOD LANE	00660 07458-2605	1077200 2367700 3444900	3675708	3675708 00 3675708	892229 892229 1784458	945650 945600 1891250	918900 918900 1837800
1105 13 2.5620	2.5620AC 2.5620	2	REICHERT, THOMAS & KATALIN 10 CEDARWOOD LN SADDLE RIVER, NJ 10 CEDARWOOD ROAD	07458	1117400 1958100 3075500	3281559	3281559 00 3281559	796555 796554 1593109	844250 844200 1688450	820400 820400 1640800
1105 14 010300	2AC 2SF2G 2.0000	2	HEKEMIAN, ANDREA 91 FOX HEDGE RDAD SADDLE RIVER, NJ 27 WAREWOODS ROAD	07458	1149700 554300 1704000	1818168	1818168 00 1818168	441336 441336 882672	467796 467700 935496	454500 454500 909000
1105 15 010400	2.143 AC. 1.5SF2G 2.1430	2	DONAGHY, RAYMOND 47 ACKERMAN ROAD SADDLE RIVER, NJ 47 ACKERMAN RD	07458	1114700 2228500 3343200	3567194	3567194 00 3567194	865889 865889 1731778	917716 917700 1835416	891800 891800 1783600
1105 16 001400	2.146 AC. 2SF2G 2.1460	2	ZWASS, VLADIMIR & ALICIA 19 WAREWOODS RD SADDLE RIVER NJ 19 WAREWOODS ROAD	07458-2712	1177200 644600 1821800	1943861	1943861 00 1943861	471847 471846 943693	500168 500000 1000168	486000 486000 972000
1105 17 001300	2 AC 2SF2G 2.0000	2	WEIBYE, RONALD A & MARGARET H 11 RIDGE CREST ROAD SADDLE RIVER, NJ 13 WAREWOODS ROAD	00660 07458	1210000 3817900 5027900	5364769	5364769 00 5364769	1302226 1302226 2604452	1380217 1380100 2760317	1341200 1341200 2682400
1105 18 001200	2AC 2SF2G 2.0000	2	THE SADDLE RIVER TRUST 9 WAREWOODS RD SADDLE RIVER, NJ 9 WAREWOODS ROAD	07458-2712	1149700 513500 1663200	1774634	1774634 00 1774634	430769 430769 861538	456596 456500 913096	443700 443700 887400

Block No. Lot No. Qualification Account No.	Land Dimensions Building Description Additional Lots Acreage	Prop. Class	Owner's Name Address City State Property Location	Billing Code Zip Code	Land Improvement Exemption Net Total	2025 Property Tax Special Dist	2025 Total Tax Deduction Net Tax	Amt.Billed 2025 1st Q 2nd Q Total	2nd Half 2025 3rd Q 4th Q Total	Preliminary 2026 Tax 1st Q 2nd Q Total
1105 19 001100	2AC 1.5SF2G 2.0000	2	OSBORNE, DAVID A. & JANET V. 5 WAREWOODS RD SADDLE RIVER NJ 5 WAREWOODS ROAD	00660 07458-2712	1150600 266000 1416600	1511512	1511512 00	366900 366899	388913 388800	377900 377900
1105 20 003500	2.04 AC. 1.5SF2G 2.0400	2	HARASYMIK, VINCENT & LISA 81 FOX HEDGE ROAD SADDLE RIVER, NJ 81 FOX HEDGE ROAD	07458	1218000 2410200 3628200	3871289	3871289 00	939704 939704	995981 995900	967800 967800
1105 21 003600	2.1AC 2.1000	2	GOLDENBERG, ANDREW & SHARON 77 FOX HEDGE RD SADDLE RIVER NJ 77 FOX HEDGE ROAD	00660 07458-2716	1238400 1997200 3235600	3452385	3452385 00	838021 838020	888244 888100	863100 863100
1105 22 003700	2 AC. 1SF2G 2.0000	2	HELLMAN, LAURA J. 73 FOX HEDGE RD SADDLE RIVER NJ 73 FOX HEDGE ROAD	00660 07458-2706	1028500 471500 1500000	1600500	1600500 00	388500 388500	411800 411700	400100 400100
1105 23 003800	2.383 AC 1SB2G 2.3830	2	WENG, THOMAS S. & JEAN HOM 69 FOX HEDGE RD SADDLE RIVER, NJ 69 FOX HEDGE ROAD	00660 07458-2716	1286600 443400 1730000	1845910	1845910 00	448070 448070	474970 474800	461500 461500
1105 24 005700	2AC 2.0000	1	DIMENTMAN, LEONID & MARINA 49 FOX HEDGE RD SADDLE RIVER, NJ 65 FOX HEDGE ROAD	07458	1217400 0 1217400	1298966	1298966 00	315307 315306	334253 334100	324700 324700
1105 25 005800	2.4750 1.5SB2G 2.4750	2	VASIREDDY, VIJAY &HEMALATHA 59 FOX HEDGE ROAD SADDLE RIVER, NJ 59 FOX HEDGE ROAD	07458	1305000 2795000 4100000	4374700	4374700 00	1061900 1061900	1125500 1125400	1093700 1093700
1105 26 005900	2.615 AC 2SF2G 2.6150	2	53 FOX HEDGE LLC 3 KINNEY PL POMPTON PLAINS , NJ 53 FOX HEDGE ROAD	07444	1333000 2137600 *PARTIAL* 3470600	3703130	3703130 00	898886 898885	952759 952600	925800 925800
1105 27.01	2.768 AC. 1SBF1G 2.7680	2	HOMANN, JUERGEN C/O TD BANK,CAMP A CAROLINA POINT PKWY 4 FLR GREENVILLE, SC 19 SAW MILL ROAD	00660 29607	930900 1749200 2680100	2859667	2859667 00	694146 694146	735775 735600	714900 714900
1105 27.02	2.001 AC. 2.0010	2	VAN NESS, WILLIAM ALLEN P.O. BOX 117 SADDLE RIVER NJ 7 RED ROCK TRAIL	07458-0117	957600 1292500 2250100	2400857	2400857 00	582776 582776	617705 617600	600200 600200
1105 27.03	2.015 AC. 2.0150	2	R. R. TRAIL, L.L.C. C/O FRASSETTO 2 PARKWAY & RT 17 NORTH UPPER SADDLE RIVER NJ 15 RED ROCK TRAIL	07458	959000 1260000 2219000	2367673	2367673 00	574721 574721	609131 609100	591900 591900
1105 27.04	2.297 AC 2.2970	1	MODAFFERI, ANTHONY & JESSICA 14 RED ROCK TRAIL SADDLE RIVER, NJ 16 RED ROCK TRAIL	07458	987200 0 987200	1053342	1053342 00	255685 255685	271072 270900	263300 263300
1105 27.05	2.006 AC. 2.0060	2	MODAFFERI III,ANTHONY K & JESSICA G 14 RED ROCK TRAIL SADDLE RIVER, NJ 14 RED ROCK TRAIL	00660 07458	958100 1129600 2087700	2227576	2227576 00	540715 540714	573147 573000	556900 556900
1105 27.06	2.004 AC. 2.0040	2	GUPTA, RAKSHA R 12 RED ROCK TRAIL SADDLE RIVER, NJ 12 RED ROCK TRAIL	07458	957900 2574900 3532800	3769498	3769498 00	914996 914995	969807 969700	942400 942400

Block No. Lot No. Qualification Account No.	Land Dimensions Building Description Additional Lots Acreage	Prop. Class	Owner's Name Address City State Property Location	Billing Code Zip Code	Land Improvement Exemption Net Total	2025 Property Tax Special Dist	2025 Total Tax Deduction Net Tax	Amt.Billed 2025 1st Q 2nd Q Total	2nd Half 2025 3rd Q 4th Q Total	Preliminary 2026 Tax 1st Q 2nd Q Total
1105 27.07	2.214 AC. 2.2140	2	KARIMI, REZA J & MEGAN 10 RED ROCK TRAIL SADDLE RIVER, NJ 10 RED ROCK TRAIL	07458	978900 1910300 2889200	3082776	3082776 00	748303 748303	793170 793000	770700 770700
1105 27.08	2.092 AC. 2.0920	2	LEVINE, ALLWYN J & ELLEN G 8 RED ROCK TRAIL SADDLE RIVER, NJ 8 RED ROCK TRAIL	07458	870000 541400 1411400	1505964	1505964 -25000 1480964	365553 365552	374959 374900	370200 370200
1105 28	2.041 AC. 2.0410	2	COMPAIN, DANIEL & LOIS 2 FREDRICK DRIVE SADDLE RIVER, NJ 2 FREDRICK DRIVE	07458	961600 735300 1696900	1810592	1810592 00	439497 439497	465898 465700	452600 452600
1105 29 005400	2.045 AC 2.0450	2	MYUNG, JAE H 6 RED ROCK TRAIL SADDLE RIVER, NJ 6 RED ROCK TRAIL	00660 07458	962000 536700 1498700	1599113	1599113 00	388164 388163	411486 411300	399800 399800
1105 30	2.008 AC 2.0080	2	GALIGER, GERARD J 635 JERSEY AVE. GREENWOOD LAKE, NY 3 RED ROCK TRAIL	10925	958300 376000 1334300	1423698	1423698 00	345584 345584	366330 366200	355900 355900
1105 31	2.016 AC. 2.0160	2	LILLEY, DAVID & JENNIFER 1 RED ROCK TRAIL SADDLE RIVER, NJ 1 RED ROCK TRAIL	07458	963600 390600 1354200	1444931	1444931 00	350738 350738	371755 371700	361200 361200
1105 32	3.445AC 3.4450	2	3 FREDRICK DR LLC 3 FREDRICK DR SADDLE RIVER, NJ 3 FREDRICK DRIVE	07458	1102000 1422100 2524100	2693215	2693215 00	653742 653742	692931 692800	673300 673300
1105 33 005500	2.620 AC. 1SF1G 2.6200	2	11 SAW MILL LLC 11 SAW MILL RD SADDLE RIVER, NJ 11 SAW MILL ROAD	00660 07458-2615	959500 2138200 3097700	3305246	3305246 00	802305 802304	850337 850300	826300 826300
1105 34 005410	2.011 AC. 2SF1G 2.0110	2	WILSON, BILLY H. & JENNEL D. 220 E SADDLE RIVER RD SADDLE RIVER NJ 220 E. SADDLE RIVER ROAD	07458-2614	753100 343300 1096400	1169859	1169859 00	283968 283967	301024 300900	292500 292500
1105 34.01	2.009 AC. 2.0090	1	WILSON, BILLY H. 220 E SADDLE RIVER RD SADDLE RIVER NJ 7 SAW MILL ROAD	07458-2614	862600 0 862600	920394	920394 00	223414 223413	236867 236700	230100 230100
1105 35 005600	1.85 AC. 2SF1G 1.8500	2	BALIENT, JACQUES & JANET 224 E SADDLE RIVER RD SADDLE RIVER, NJ 224 E. SADDLE RIVER ROAD	07458-2614	729200 1975900 2705100	2886342	2886342 00	700285 700284	742973 742800	721600 721600
1105 35.02 005200	.51 AC. 1.5SF2G .5100	2	HESSE, AMY TRSTE 228 E SADDLE RIVER RD SADDLE RIVER, NJ 228 E. SADDLE RIVER ROAD	07458	371200 269900 641100	684054	684054 00	166045 166045	176064 175900	171000 171000
1105 35.03 005300	.55 AC. 1.5SF2G .5500	2	DTRT HOLDINGS, LLC 230 E SADDLE RIVER RD SADDLE RIVER, NJ 230 E. SADDLE RIVER ROAD	07458	375300 405300 780600	832900	832900 00	202176 202175	214349 214200	208200 208200
1105 37 003100	6.65 AC. 2SB3G 6.6500	2	LILLEY, DAVID & JENNIFER M 234 E SADDLE RIVER RD SADDLE RIVER, NJ 234 E. SADDLE RIVER ROAD	07458-2634	2383100 2920600 5303700	5659048	5659048 00	1373659 1373658	1455931 1455800	1414800 1414800

27196000 29018132 00 25000 28993132 14086858 14906274 14496400

Block No. Lot No. Qualification Account No.	Land Dimensions Building Description Additional Lots Acreage	Prop. Class	Owner's Name Address City State Property Location	Billing Code Zip Code	Land Improvement Exemption Net Total	2025 Property Tax Special Dist	2025 Total Tax Deduction Net Tax	Amt.Billed 2025 1st Q 2nd Q Total	2nd Half 2025 3rd Q 4th Q Total	Preliminary 2026 Tax 1st Q 2nd Q Total
1105 38 003000	2.15 AC. 2SF2G 2.1500	2	LEVY, BRADFORD & MARCY 236 E SADDLE RIVER RD SADDLE RIVER, NJ 236 E. SADDLE RIVER ROAD	07458	773800 2586400 3360200	3585333	3585333 00 3585333	870292 870292 1740584	922449 922300 1844749	896300 896300 1792600
1105 39 002600	2.45 AC. 1SF1G 2.4500	2	INGANAMORT, MARILYN 240 E SADDLE RIVER RD SADDLE RIVER NJ 240 E. SADDLE RIVER ROAD	07458-2614	818300 2091500 2909800	3104757	3104757 00 3104757	753639 753638 1507277	798780 798700 1597480	776200 776200 1552400
1105 40 002700	2.3AC 1.5SB1G 2.3000	2	DEROSA, JOHN A. & JACQUELINE A. 238 E SADDLE RIVER RD SADDLE RIVER, NJ 238 E. SADDLE RIVER ROAD	07458-2614	759100 1561700 2320800	2476294	2476294 00 2476294	601088 601087 1202175	637119 637000 1274119	619100 619100 1238200
1105 41.01 002800	4.84 AC. 4.8400	2	8 TRAILSIDE PLACE LLC 5 TRAILSIDE PL SADDLE RIVER, NJ 5 TRAILSIDE PLACE	07458	1966300 5885300 7851600	8377657	8377657 00 8377657	2033565 2033564 4067129	2155328 2155200 4310528	2094400 2094400 4188800
1105 41.02 002800	3.65 AC 3.6500	2	RUFFINO, ROSARIO & ALEXANDRIA 4 TRAILSIDE PL SADDLE RIVER, NJ 4 TRAILSIDE PL	07458	1335000 2384800 3719800	3969027	3969027 00 3969027	963429 963428 1926857	1021170 1021000 2042170	992300 992300 1984600
1105 42 002500	.7AC 1.5SF1G .7000	2	ARMANI, CECILIO & MARYSOL 242 E SADDLE RIVER RD SADDLE RIVER, NJ 242 E. SADDLE RIVER ROAD	07458	386100 134100 520200	555053	555053 00 555053	134732 134732 269464	142889 142700 285589	138800 138800 277600
1105 43 001600	1.59ACRE 1SS1G 1.5900	2	SINGH, JASJEET 246 E SADDLE RIVER ROAD SADDLE RIVER, NJ 246 E. SADDLE RIVER ROAD	04703 07458	747600 596800 1344400	1434475	1434475 00 1434475	348200 348199 696399	369076 369000 738076	358600 358600 717200
1105 44 001700	2.9170AC 1.5SF2G 2.9170	2	RODGERS, WILLIAM P. & NORMA F. 10 ACKERMAN RD SADDLE RIVER, NJ 10 ACKERMAN ROAD	07458-2602	1188400 378100 1566500	1671456	1671456 00 1671456	405724 405723 811447	430009 430000 860009	417900 417900 835800
1105 45 001800	.675 AC. 1.5SS2G .6750	2	BLUMENTHAL, DANIEL & BENVENUTO, ELSIE 14 ACKERMAN RD SADDLE RIVER, NJ 14 ACKERMAN ROAD	07458	370500 304300 674800	720012	720012 00 720012	174774 174773 349547	185265 185200 370465	180000 180000 360000
1105 46 001900	.95 AC. 2SF1G .9500	2	HARTUNG-RISPOLI, HEIDI 16 ACKERMAN ROAD SADDLE RIVER, NJ 16 ACKERMAN ROAD	07458	675800 422600 1098400	1171993	1171993 00 1171993	284486 284485 568971	301522 301500 603022	293000 293000 586000
1105 47 002000	1.8630AC. 1.5SF1G 1.8630	2	POLLOCK, ROGER G & SHARON A GALVIN 18 ACKERMAN RD SADDLE RIVER, NJ 18 ACKERMAN ROAD	00660 07458-2602	914900 2307000 3221900	3437767	3437767 00 3437767	834472 834472 1668944	884423 884400 1768823	859400 859400 1718800
1105 48 002100	1.0 AC 2SF2G 1.0000	2	SYWILOK, JOHN W. & LESLIE LYNCH 22 ACKERMAN RD SADDLE RIVER NJ 22 ACKERMAN ROAD	07458-2602	684300 419600 1103900	1177861 v1	1177861 -25000 1152861	279660 279660 559320	296841 296700 593541	288200 288200 576400
1105 49 000100	2.008 AC. 2SF1G 2.0080	2	LIEBERMAN, JEREMY & LAURIE 1125 MAXWELL LN #536 HOBOKEN, NJ 26 ACKERMAN ROAD	07030	1006600 348300 1354900	1445678	1445678 00 1445678	260710 260709 521419	462159 462100 924259	361400 361400 722800
1105 50 002800	2.62 AC. 2.6200	2	NEUMANN, THOMAS & GERALYN 32 ACKERMAN ROAD SADDLE RIVER, NJ 32 ACKERMAN ROAD	07458	959700 1513600 2473300	2639011	2639011 00 2639011	640585 640585 1281170	678941 678900 1357841	659800 659800 1319600

33520500

35766374

00

25000

35741374

17170703

18570671

17870800

Block No. Lot No. Qualification Account No.	Land Dimensions Building Description Additional Lots Acreage	Prop. Class	Owner's Name Address City State Property Location	Billing Code Zip Code	Land Improvement Exemption Net Total	2025 Property Tax Special Dist	2025 Total Tax Deduction Net Tax	Amt.Billed 2025 1st Q 2nd Q Total	2nd Half 2025 3rd Q 4th Q Total	Preliminary 2026 Tax 1st Q 2nd Q Total
1105 51 000300	2.112 AC. 2.1120	1	GRANOFF, PERRY B. 36 ACKERMAN RD SADDLE RIVER NJ 34 ACKERMAN ROAD	07458-2602	1027400 0 1027400	1096236 0 1096236	1096236 00 1096236	266097 266096 532193	282043 282000 564043	274100 274100 548200
1105 52 000500	1.3AC 2SF2G 1.3000	2	POPOWITZ, GLENN R & RANDY M 38 ACKERMAN RD SADDLE RIVER, NJ 38 ACKERMAN ROAD	07458	782100 1765200 2547300	2717969 0 2717969	2717969 00 2717969	659751 659751 1319502	699267 699200 1398467	679500 679500 1359000
1105 53 002900	6.706 AC. 6.7060	2	GRANOFF, MARTIN J. 36 ACKERMAN RD SADDLE RIVER NJ 36 ACKERMAN ROAD	07458-2602	1557000 1157700 2714700	2896585 0 2896585	2896585 00 2896585	703108 703107 1406215	745270 745100 1490370	724100 724100 1448200
1105 54 000600	3.4AC 2SF2G 3.4000	2	WISHIK, E & S & KWON, K & J 44 ACKERMAN RD. SADDLE RIVER, NJ 44 ACKERMAN ROAD	07458	1283000 2369700 3652700	3897431 0 3897431	3897431 00 3897431	946050 946049 1892099	1002732 1002600 2005332	974400 974400 1948800
1201 1 010700	2 AC 2.0000	1	RUSSO, LAWRENCE JR. 570 COMMERCE BLVD. CARLSTADT, NJ 35 COLTSFOOT GLEN	07072	914000 0 914000	975238 0 975238	975238 00 975238	236726 236726 473452	250986 250800 501786	243800 243800 487600
1201 2 010650	4.710 AC 4.7100	2	RUSSO, LAWRENCE, JR. & CAROL 570 COMMERCE BLVD. CARLSTADT, NJ 27 COLTSFOOT GLEN	07072	1470000 2054000 3524000	3760108 0 3760108	3760108 00 3760108	912716 912716 1825432	967376 967300 1934676	940000 940000 1880000
1201 3 010600	2.3664 AC 2.3664	2	RUSSO, GERALD & CAROLE 25 COLTSFOOT GLN SADDLE RIVER NJ 25 COLTSFOOT GLEN	07458-2701	942000 1156500 2098500	2239100 0 2239100	2239100 00 2239100	543512 543511 1087023	576077 576000 1152077	559800 559800 1119600
1201 4 010550	2.002 AC. 2.0020	2	MICHELIS DIMITRIOS 21 COLTSFOOT GLEN SADDLE RIVER, NJ 21 COLTSFOOT GLEN	07458	905000 2125200 3030200	3233223 0 3233223	3233223 00 3233223	784822 784822 1569644	831879 831700 1663579	808300 808300 1616600
1201 5 010500	2.00 AC. 2.0000	2	JUNG, SOON KIE & HYUNG MOO 15 COLTSFOOT GLEN SADDLE RIVER, NJ 15 COLTSFOOT GLEN	00660 07458-2701	905000 980600 1885600	2011935 0 2011935	2011935 00 2011935	488138 488137 976275	517860 517800 1035660	503000 503000 1006000
1201 6 010710	2.0 AC 1SF&B 2.0000	2	SHARMA, ASHOK & INDU 11 COLTSFOOT GLN SADDLE RIVER NJ 11 COLTSFOOT GLEN	07458-2701	905100 1022900 1928000	2057176 0 2057176	2057176 00 2057176	499352 499352 998704	529272 529200 1058472	514300 514300 1028600
1201 7 010600	.94 AC. 2SF2G .9400	2	SEGNA, ALEXA NICOLE & DOYLE, ROBERT 201 CHESTNUT RIDGE RD SADDLE RIVER, NJ 201 CHESTNUT RIDGE ROAD	07458	324500 261100 585600	624835 0 624835	624835 00 624835	151671 151670 303341	160794 160700 321494	156200 156200 312400
1201 8 010700	2.818 AC. 1.5SF2G 2.8180	2	DAR, RUPAL & SALMAN 358 ROUTE 202 POMONA, NY 7 COLTSFOOT GLEN	00660 10970	986800 3531900 4518700	4821453 0 4821453	4821453 00 4821453	1170344 1170343 2340687	1240466 1240300 2480766	1205400 1205400 2410800
1201 9 002450	4.138 AC. 4.1380	2	DOGRAMACIYAN, GARBIS & JULIA 10 COLTSFOOT GLN SADDLE RIVER NJ 10 COLTSFOOT GLEN	07458-2702	1398500 2027300 3425800	3655329 0 3655329	3655329 00 3655329	887283 887282 1774565	940464 940300 1880764	913800 913800 1827600
1201 9.02	2.833 AC 2.8330	2	MONE, CAROLE M TRSTE 12 COLTSFOOT GLEN SADDLE RIVER, NJ 12 COLTSFOOT GLEN	07458	988300 716300 1704600	1818808 0 1818808	1818808 00 1818808	441492 441491 882983	467925 467900 935825	454700 454700 909400

33557100

35805426

00

00

35805426

17382115

18423311

17902800

Block No. Lot No. Qualification Account No.	Land Dimensions Building Description Additional Lots Acreage	Prop. Class	Owner's Name Address City State Property Location	Billing Code Zip Code	Land Improvement Exemption Net Total	2025 Property Tax Special Dist	2025 Total Tax Deduction Net Tax	Amt.Billed 2025 1st Q 2nd Q Total	2nd Half 2025 3rd Q 4th Q Total	Preliminary 2026 Tax 1st Q 2nd Q Total
1201 10 002400	2.2010AC 1.5SF2G 2.2010	2	NASAB, ABDOL R H & ZAHARA AMINLARI 189 CHESTNUT RIDGE RD SADDLE RIVER, NJ 189 CHESTNUT RIDGE ROAD	00660 07458-2810	736300 515500 1251800	1335671	1335671 00	324217 324216 648433	343638 343600 687238	333900 333900 667800
1201 11	2.095 AC. 2.0950	2	CARRETTA, JOSEPH M & SHANNON 185 CHESTNUT RIDGE ROAD SADDLE RIVER, NJ 185 CHESTNUT RIDGE ROAD	07458	726300 573100 1299400	1386460	1386460 00	336545 336544 673089	356771 356600 713371	346600 346600 693200
1201 12 005100	2.6AC 2SF2G 2.6000	2	JOHN M. CORIGLIANO NV DAPT PO BOX 860 RAMSEY, NJ 183 CHESTNUT RIDGE ROAD	07446	774300 3026400 3800700	4055347	4055347 00	984382 984381 1968763	1043384 1043200 2086584	1013800 1013800 2027600
1201 13 005000	3AC 1SF2G 3.0000	2	YOUNG, LEONARD & JOAN S. 179 CHESTNUT RIDGE RD SADDLE RIVER NJ 179 CHESTNUT RIDGE ROAD	07458-2810	801800 405900 1207700	1288616	1288616 00	312795 312794 625589	331527 331500 663027	322200 322200 644400
1201 14 028900	1.81 AC. 1.5SF2G 1.8100	2	MEGARIOTIS, JOSEPH & MORANO, NICOLE 171 E ALLENDALE RD SADDLE RIVER, NJ 171 E. ALLENDALE ROAD	07458	681200 313500 994700	1061345	1061345 00	257628 257627 515255	273090 273000 546090	265300 265300 530600
1201 15 028800	2.16 AC 2SF2G 2.1600	2	EDELMAN, CYNTHIA 111 FOX HEDGE RD SADDLE RIVER, NJ 111 FOX HEDGE ROAD	00597 07458-2715	621000 651600 1272600	1357864	1357864 00	329604 329603 659207	349357 349300 698657	339500 339500 679000
1201 16 004700	2.90 AC. 2.9000	2	EPSTEIN, ANDREW & LAUREL 103 FOX HEDGE RD SADDLE RIVER NJ 103 FOX HEDGE ROAD	07458-2715	1390000 2260000 3650000	3894550	3894550 00	945350 945350 1890700	1001950 1001900 2003850	973600 973600 1947200
1201 17 004400	3.96 AC. 2SSTC3G 3.9600	2	CHAUDHRY, ZAHID F & FATIMA ZAHID 620 OCEAN TERR STATEN ISLAND, NY 101 FOX HEDGE ROAD	10301	2133800 8789200 10923000	11654841	11654841 00	2829057 2829057 5658114	2998427 2998300 5996727	2913700 2913700 5827400
1201 18 004800	2.1AC 1SF2G 2.1000	2	SINGH, JASJIT & MANJIT KAUR 99 FOX HEDGE ROAD SADDLE RIVER, NJ 99 FOX HEDGE ROAD	07458	1230000 2785700 4015700	4284752	4284752 00	1040067 1040066 2080133	1102319 1102300 2204619	1071200 1071200 2142400
1201 19 004300	2.1AC 2SF2G 2.1000	2	PAN, TAI 95 FOX HEDGE RD SADDLE RIVER NJ 95 FOX HEDGE ROAD	07458	1230000 2620000 3850000	4107950	4107950 00	997150 997150 1994300	1056850 1056800 2113650	1027000 1027000 2054000
1201 20 003300	2.1 AC 2SF3G 2.1000	2	HEKEMIAN, DAVID B & ANDREA L 91 FOX HEDGE LN SADDLE RIVER, NJ 91 FOX HEDGE ROAD	00660 07458	1230000 3121500 4351500	4643051	4643051 00	1127039 1127038 2254077	1194574 1194400 2388974	1160800 1160800 2321600
1201 21 003400	2AC 2SF2G 2.0000	2	MOHAPATRA, SURYA N & MOHRANNIE 85 FOX HEDGE RD SADDLE RIVER, NJ 85 FOX HEDGE ROAD	07458	1210000 3236400 4446400	4744309	4744309 00	1151618 1151617 2303235	1220574 1220500 2441074	1186100 1186100 2372200
1201 22	2.1 AC. 2.1000	2	SHAPSIS, VLADISLAV & KLAUDIA 8 WAREWOODS ROAD SADDLE RIVER, NJ 8 WAREWOODS ROAD	07458	1226000 1099000 2325000	2480775	2480775 00	602175 602175 1204350	638225 638200 1276425	620200 620200 1240400
1201 23 000900	2.002AC 1SF2G 2.0020	2	KOUSHAGJIAN, KEVORK G & ZEIBOUR 12 WAREWOODS ROAD SADDLE RIVER, NJ 12 WAREWOODS ROAD	07458	1210400 3365500 4575900	4882485	4882485 00	1185158 1185158 2370316	1256169 1256000 2512169	1220600 1220600 2441200

Block No. Lot No. Qualification Account No.	Land Dimensions Building Description Additional Lots Acreage	Prop. Class	Owner's Name Address City State Property Location	Billing Code Zip Code	Land Improvement Exemption Net Total	2025 Property Tax Special Dist	2025 Total Tax Deduction Net Tax	Amt.Billed 2025 1st Q 2nd Q Total	2nd Half 2025 3rd Q 4th Q Total	Preliminary 2026 Tax 1st Q 2nd Q Total
1201 24 001000	2.172 AC. 1SF2G 2.1720	2	SHAHMURADYAN, MARIANNA TRSTE 14 WAREWOODS RD SADDLE RIVER, NJ 14 WAREWOODS ROAD	00660 07458	1064200 585800 1650000	1760550	1760550 00 1760550	427350 427350 854700	452950 452900 905850	440100 440100 880200
1201 25 010100	2.180 AC. 2.1800	2	ORDONEZ, ANGEL & MARIA RICO 20 WAREWOODS RD SADDLE RIVER, NJ 20 WAREWOODS ROAD	07458-2713	1246000 697000 1943000	2073181	2073181 00 2073181	503237 503237 1006474	533407 533300 1066707	518300 518300 1036600
1201 26 010200	2.1AC 1.5SF2G 2.1000	2	BOTTA, NICHOLAS & JAIME 28 WAREWOODS ROAD SADDLE RIVER, NJ 28 WAREWOODS ROAD	07458	1171200 2832600 4003800	4272055	4272055 00 4272055	1036985 1036984 2073969	1099086 1099000 2198086	1068000 1068000 2136000
1201 27 000700	3.1AC 2SF2G 3.1000	2	JORDAN, WILLIAM J. & DOROTHY 30 COLTSFOOT GLN SADDLE RIVER NJ 30 COLTSFOOT GLEN	07458-2702	1016700 516300 1533000	1635711	1635711 00 1635711	397047 397047 794094	420817 420800 841617	408900 408900 817800
1201 28 001500	2AC 2.0000	2	PERLE, MICHAEL & RYAN & MATTHEW TRSTES 28 COLTSFOOT GLEN SADDLE RIVER, NJ 28 COLTSFOOT GLEN	07458	923000 1148100 2071100	2209864	2209864 00 2209864	536415 536415 1072830	568534 568500 1137034	552500 552500 1105000
1201 29 002200	2.109 AC. 2.1090	2	RUSSO, EDWARD & SHALOM 570 COMMERCE BLVD CARLSTADT, NJ 22 COLTSFOOT GLEN	07072	915900 903900 1819800	1941727	1941727 00 1941727	471329 471328 942657	499570 499500 999070	485400 485400 970800
1201 30.01 002300	5.99 AC. 2SF2G 5.9900	2	RUSSO, EDWARD 570 COMMERCE BLVD CARLSTADT, NJ 16 COLTSFOOT GLEN	07072	1939500 7569100 9508600	10145676	10145676 00 10145676	2462728 2462727 4925455	2610121 2610100 5220221	2536400 2536400 5072800
1202 1 036310	2AC 2SF2G 2.0000	2	KHAN, YASMEEN 3 TALL TREES LN SADDLE RIVER, NJ 3 TALL TREES LANE	00660 07458-2814	605000 549300 1154300	1231638	1231638 00 1231638	298964 298964 597928	316910 316800 633710	307900 307900 615800
1202 2 036300	2.133AC 2.1330	2	GALITSIS, LAURIE ANN 9 TALL TREES LANE SADDLE RIVER, NJ 9 TALL TREES LANE	00660 07458	618300 666300 1284600	1370668	1370668 00 1370668	332712 332711 665423	352645 352600 705245	342700 342700 685400
1202 3 036321	2.001AC 2.0010	2	HE, XIAO DONG & WEI SU 10 TALL TREES LN SADDLE RIVER, NJ 10 TALL TREES LANE	07458-2815	605000 580600 1185600	1265035	1265035 00 1265035	307071 307070 614141	325494 325400 650894	316300 316300 632600
1202 4 036320	2AC 2.0000	2	ZATUCHNY, YURIY & YULIYA 4 TALL TREES LANE SADDLE RIVER, NJ 4 TALL TREES LANE	00660 07458	605000 624100 1229100	1311450	1311450 00 1311450	318337 318337 636674	337476 337300 674776	327900 327900 655800
1202 5 0000	.0000	15F	THE RIDGE@SADDLE RIVER CONDO ASSOC 170 CORTLAND DR SADDLE RIVER, NJ COMMON AREA	07458	*EXEMPT*	00	00 00 00	00 00 00	00 00 00	00 00 00
1202 5 C0001	.0000	2	XU, RENLIN & ZU YING TENG 3 SOMERSET LN., #410 EDGEWATER, NJ 173 CORTLAND DRIVE	00672 07020-2422	275000 1173300 1448300	1545336	1545336 00 1545336	375110 375110 750220	397616 397500 795116	386300 386300 772600
1202 5 C0002	.0000	2	SAN PHILLIP, LYNNE 171 CORTLAND DR SADDLE RIVER, NJ 171 CORTLAND DRIVE	07458	275000 1113100 1388100	1481103	1481103 00 1481103	359518 359518 719036	381067 381000 762067	370300 370300 740600

30219300

32243994

00

00

32243994

15653601

16590393

16122000

Block No. Lot No. Qualification Account No.	Land Dimensions Building Description Additional Lots Acreage	Prop. Class	Owner's Name Address City State Property Location	Billing Code Zip Code	Land Improvement Exemption Net Total	2025 Property Tax Special Dist	2025 Total Tax Deduction Net Tax	Amt.Billed 2025 1st Q 2nd Q Total	2nd Half 2025 3rd Q 4th Q Total	Preliminary 2026 Tax 1st Q 2nd Q Total
1202 5 C0003	.0000	2	SEIDENBERG, BOYD H & MARY C 169 CORTLAND DR SADDLE RIVER, NJ 169 CORTLAND DRIVE	07458	275000 1172200 1447200	1544162	1544162 00	374825 374825 749650	397312 397200 794512	386000 386000 772000
1202 5 C0004	.0000	2	WILLIAMS, ROBERT J & CAROL ANN 167 CORTLAND DR SADDLE RIVER, NJ 167 CORTLAND DRIVE	07458	275000 1438300 1713300	1828091	1828091 00	443745 443745 887490	470301 470300 940601	457000 457000 914000
1202 5 C0005	.0000	2	DIMEO, JOHN & PHYLLIS 165 CORTLAND DR SADDLE RIVER, NJ 165 CORTLAND DRIVE	07458 00660	275000 1183600 1458600	1556326	1556326 00	377778 377777 755555	400471 400300 800771	389100 389100 778200
1202 5 C0006	.0000	2	RIPOLI, LAUREN 163 CORTLAND DR SADDLE RIVER, NJ 163 CORTLAND DRIVE	07458	275000 1199700 1474700	1573505	1573505 00	381948 381947 763895	404810 404800 809610	393400 393400 786800
1202 5 C0007	.0000	2	ACKAD, ALEXANDRE & LILIANE 199 HARVEST WAY SADDLE RIVER, NJ 199 HARVEST WAY	07458	275000 1169900 1444900	1541708	1541708 00	374229 374229 748458	396650 396600 793250	385400 385400 770800
1202 5 C0008	.0000	2	BARR, CAROLINE N 197 HARVEST WAY SADDLE RIVER, NJ 197 HARVEST WAY	07458 00660	275000 1201800 1476800	1575746	1575746 00	382492 382491 764983	405463 405300 810763	393900 393900 787800
1202 5 C0009	.0000	2	VIEIRA, JOSEPH 195 HARVEST WAY #9 SADDLE RIVER, NJ 195 HARVEST WAY	07458	275000 1186900 1461900	1559847	1559847 00	378633 378632 757265	401382 401200 802582	390000 390000 780000
1202 5 C0010	.0000	2	193 HARVEST WAY TRUST 193 HARVEST WAY #10 SADDLE RIVER, NJ 193 HARVEST WAY	07458	275000 1453400 1728400	1844203	1844203 00	447656 447655 895311	474492 474400 948892	461100 461100 922200
1202 5 C0011	.0000	2	CANNON, WILLIAM & PATRICE TRSTES 1919 HARVEST WAY #11 SADDLE RIVER, NJ 191 HARVEST WAY	07458	275000 1254600 1529600	1632083	1632083 00	396167 396166 792333	419950 419800 839750	408000 408000 816000
1202 5 C0012	.0000	2	SHAMANSKY, LOUIS J & MEREDITH J 168 CORTLAND DR SADDLE RIVER, NJ 168 CORTLAND DRIVE	07458 00660	275000 1199000 1474000	1572758	1572758 00	381766 381766 763532	404626 404600 809226	393200 393200 786400
1202 5 C0013	.0000	2	GERALD M BEDRIN QUAL PERS RES TRUST 166 CORTLAND DR SADDLE RIVER, NJ 166 CORTLAND DRIVE	07458	275000 1472700 1747700	1864796	1864796 00	452655 452654 905309	479787 479700 959487	466200 466200 932400
1202 5 C0014	.0000	2	FOX, HOWARD & SHARON 164 CORTLAND AVE SADDLE RIVER, NJ 164 CORTLAND DRIVE	07458	275000 1276700 1551700	1655664	1655664 00	401891 401890 803781	425983 425900 851883	413900 413900 827800
1202 5 C0015	.0000	2	BRIEF, L. PAUL & ROCHELLE 162 CORTLAND DR SADDLE RIVER, NJ 162 CORTLAND DRIVE	07458	275000 1367900 1642900	1752974 v1	1752974 -25000	419261 419261 838522	444752 444700 889452	432000 432000 864000
1202 5 C0016	.0000	2	PIERCE, GREGORY T & DONNA C 198 HARVEST WAY #16 SADDLE RIVER, NJ 198 HARVEST WAY	07458	275000 1403900 1678900	1791386	1791386 00	434835 434835 869670	460916 460800 921716	447800 447800 895600

21830600

23293249

00

25000

23268249

11295754

11972495

11634000

Block No. Lot No. Qualification Account No.	Land Dimensions Building Description Additional Lots Acreage	Prop. Class	Owner's Name Address City State Property Location	Billing Code Zip Code	Land Improvement Exemption Net Total	2025 Property Tax Special Dist	2025 Total Tax Deduction Net Tax	Amt.Billed 2025 1st Q 2nd Q Total	2nd Half 2025 3rd Q 4th Q Total	Preliminary 2026 Tax 1st Q 2nd Q Total
1202 5 C0017	.0000	2	DEMASE, FRANCIS L & BARBARA R TRSTE 16968 PASSAGE SOUTH JUPITER, FL 196 HARVEST WAY	33477	275000 1219700 1494700	1594845	1594845 00 1594845	387128 387127 774255	410390 410200 820590	398700 398700 797400
1202 5 C0018	.0000	2	WORTMANN, VICTOR & SUSAN 194 HARVEST WAY SADDLE RIVER, NJ 194 HARVEST WAY	07458	275000 1457900 1732900	1849004	1849004 00 1849004	448821 448821 897642	475762 475600 951362	462300 462300 924600
1202 5 C0019	.0000	2	GRESHAM, KEITH & JOAN 190 HARVEST WAY SADDLE RIVER, NJ 190 HARVEST WAY	07458	275000 1275100 1550100	1653957	1653957 00 1653957	401476 401476 802952	425505 425500 851005	413500 413500 827000
1202 5 C0020	.0000	2	MATTHEWS, CAROL O 159 CORTLAND DR SADDLE RIVER, NJ 159 CORTLAND DRIVE	07458	275000 1211600 1486600	1586202	1586202 00 1586202	385030 385029 770059	408143 408000 816143	396600 396600 793200
1202 5 C0021	.0000	2	LEVINE, JANET 157 CORTLAND DR SADDLE RIVER, NJ 157 CORTLAND DRIVE	07458	275000 1186600 1461600	1559527	1559527 00 1559527	378555 378554 757109	401218 401200 802418	389900 389900 779800
1202 5 C0022	.0000	2	MERSON, CATHERINE 155 CORTLAND DR SADDLE RIVER, NJ 155 CORTLAND DRIVE	07458	275000 1483200 1758200	1875999	1875999 00 1875999	455374 455374 910748	482651 482600 965251	469000 469000 938000
1202 5 C0023	.0000	2	O'CONNOR, TERRIE & THOMAS E 153 CORTLAND DR SADDLE RIVER, NJ 153 CORTLAND DRIVE	07458 00660	275000 1202300 1477300	1576279	1576279 00 1576279	382621 382621 765242	405537 405500 811037	394100 394100 788200
1202 5 C0024	.0000	2	LRJ ASSOCIATES TRUST 180 BRAEBURN LANE #24 SADDLE RIVER, NJ 180 BRAEBURN LANE	07458	275000 1204400 1479400	1578520	1578520 00 1578520	383165 383164 766329	406191 406000 812191	394600 394600 789200
1202 5 C0025	.0000	2	RUSO, ANTHONY E JR & FRATTA, DIANE 182 BRAEBURN LN SADDLE RIVER, NJ 182 BRAEBURN LANE	07004	275000 1284900 1559900	1664413	1664413 00 1664413	404014 404014 808028	428285 428100 856385	416100 416100 832200
1202 5 C0026	.0000	2	GUO, ALISON WEI 184 BRAEBURN LN SADDLE RIVER, NJ 184 BRAEBURN LANE	07458	275000 1296900 1571900	1677217	1677217 00 1677217	407122 407122 814244	431573 431400 862973	419300 419300 838600
1202 5 C0027	.0000	2	PATTERSON, WILLIAM D 185 BRAEBURN LN SADDLE RIVER, NJ 185 BRAEBURN LANE	07458	275000 1170000 1445000	1541815	1541815 00 1541815	374255 374255 748510	396705 396600 793305	385500 385500 771000
1202 5 C0028	.0000	2	WANG, MONA & CAI, YIQUAN 183 BRAEBUN LANE SADDLE RIVER, NJ 183 BRAEBURN LANE	07458	275000 1306200 1581200	1687140	1687140 00 1687140	409531 409531 819062	434078 434000 868078	421800 421800 843600
1202 5 C0029	.0000	2	GOLDSTEIN, GEORGE & AUDREY 181 BRAEBURN LN SADDLE RIVER, NJ 181 BRAEBURN LANE	07458	275000 1156100 1431100	1526984	1526984 00 1526984	370655 370655 741310	392874 392800 785674	381700 381700 763400
1202 5 C0030	.0000	2	ROSINI, JAMES E & BOBBIE 154 CORTLAND DR SADDLE RIVER, NJ 154 CORTLAND DRIVE	07458	275000 1192800 1467800	1566143	1566143 00 1566143	380161 380160 760321	402922 402900 805822	391500 391500 783000

21497700

22938045

00

00

22938045

11135811

11802234

11469200

Block No. Lot No. Qualification Account No.	Land Dimensions Building Description Additional Lots Acreage	Prop. Class	Owner's Name Address City State Property Location	Billing Code Zip Code	Land Improvement Exemption Net Total	2025 Property Tax Special Dist	2025 Total Tax Deduction Net Tax	Amt.Billed 2025 1st Q 2nd Q Total	2nd Half 2025 3rd Q 4th Q Total	Preliminary 2026 Tax 1st Q 2nd Q Total
1202 5 C0031	.0000	2	LONZISERO, NICHOLAS 152 CORTLAND DR SADDLE RIVER, NJ 152 CORTLAND DRIVE	07458	275000 1167700 1442700	1539361	1539361 00	373660 373659	396042 396000	384800 384800
1202 5 C0032	.0000	2	150 ORCHARD DRIVE LLC 150 CORTLAND DR SADDLE RIVER, NJ 150 CORTLAND DRIVE	07458	275000 1477200 1752200	1869597	1869597 00	453820 453820	481057 480900	467400 467400
1202 5 C0033	.0000	2	ZUBOWSKI, ROBERT & BARBARA 148 CORTLAND DR SADDLE RIVER, NJ 148 CORTLAND DRIVE	07458	275000 1240900 1515900	1617465	1617465 00	392618 392618	416129 416100	404400 404400
1202 5 C0034	.0000	2	FUCHS, JEANIE 146 CORTLAND DR SADDLE RIVER, NJ 146 CORTLAND DRIVE	07458	275000 1397800 1672800	1784878	1784878 00	433256 433255	459267 459100	446200 446200
1202 5 C0035	.0000	2	FISHMAN, BEVERLY 7660 BELLA VERDE WAY DELRAY BEACH, FL 144 CORTLAND DRIVE	33446	275000 1353800 1628800	1737930	1737930 00	421860 421859	447111 447100	434500 434500
1202 5 C0036	.0000	2	LENAHAN, STEPHANIE VASSALLO 142 CORTLAND DR SADDLE RIVER, NJ 142 CORTLAND DRIVE	07458	275000 1184000 1459000	1556753	1556753 00	377881 377881	400591 400400	389200 389200
1202 5 C0037	.0000	2	GERSHENGORN, BRIAN & LAUREN 140 CORTLAND DR SADDLE RIVER, NJ 140 CORTLAND DRIVE	07458	275000 1315500 1590500	1697064	1697064 00	411940 411939	436685 436500	424300 424300
1202 5 C0038	.0000	2	OLIVEIRA, BERNADETTE 138 CORTLAND DRIVE SADDLE RIVER, NJ 138 CORTLAND DRIVE	07458	275000 1174400 1449400	1546510	1546510 00	375395 375394	397921 397800	386600 386600
1202 5 C0039	.0000	2	BLUMENTHAL, GLORIA TRUSTEE 136 CORTLAND DRIVE SADDLE RIVER, NJ 136 CORTLAND DRIVE	07458	275000 1517000 1792000	1912064	1912064 00	464128 464128	491908 491900	478000 478000
1202 5 C0040	.0000	2	BABINGTON, THOMAS & JOANNE 134 CORTLAND DR SADDLE RIVER, NJ 134 CORTLAND DRIVE	07458	275000 1497800 1772800	1891578	1891578 00	459156 459155	486667 486600	472900 472900
1202 5 C0041	.0000	2	CROCCO, SCOTT L & ILENE S 132 CORTLAND DR SADDLE RIVER, NJ 132 CORTLAND DRIVE	07458	275000 1142000 1417000	1511939	1511939 00	367003 367003	389033 388900	378000 378000
1202 5 C0042	.0000	2	SLEVIN, EILEEN T TRSTE 130 CORTLAND DR #42 SADDLE RIVER, NJ 130 CORTLAND DRIVE	07458	275000 1473300 1748300	1865436	1865436 00	452810 452810	479916 479900	466400 466400
1202 5 C0043	.0000	2	MENNA, JAMES & RACHEL 128 CORTLAND DR SADDLE RIVER, NJ 128 CORTLAND DRIVE	07458	275000 1295700 1570700	1675937	1675937 00	406812 406811	431214 431100	419000 419000
1202 5 C0044	.0000	2	BERRY, EVELYN 126 CORTLAND DRIVE SADDLE RIVER, NJ 126 CORTLAND DRIVE	07458	275000 1357800 1632800	1742198	1742198 00	422896 422895	448207 448200	435500 435500

22444900

23948710

00

00

23948710

11626462

12322248

11974400

Block No. Lot No. Qualification Account No.	Land Dimensions Building Description Additional Lots Acreage	Prop. Class	Owner's Name Address City State Property Location	Billing Code Zip Code	Land Improvement Exemption Net Total	2025 Property Tax Special Dist	2025 Total Tax Deduction Net Tax	Amt.Billed 2025 1st Q 2nd Q Total	2nd Half 2025 3rd Q 4th Q Total	Preliminary 2026 Tax 1st Q 2nd Q Total
1202 5 C0045	.0000	2	124 CORTLAND LLC 505 MAIN ST HACKENSACK, NJ 124 CORTLAND DRIVE	07601	275000 1476500 1751500	1868851	1868851 00	453639 453638 907277	480874 480700 961574	467200 467200 934400
1202 5 C0046	.0000	2	DI GRAVINA, CINDY 122 CORTLAND DR SADDLE RIVER, NJ 122 CORTLAND DRIVE	07458	275000 1135000 1410000	1504470	1504470 00	365190 365190 730380	387090 387000 774090	376100 376100 752200
1202 5 C0047	.0000	2	GOLD, RONALD P & BETSY C 120 CORTLAND DR. SADDLE RIVER, NJ 120 CORTLAND DRIVE	07458	275000 1320700 1595700	1702612	1702612 00	413287 413286 826573	438039 438000 876039	425700 425700 851400
1202 5 C0048	.0000	2	EISENBERG, SHELDON TRSTE 139 CORTLAND DR SADDLE RIVER, NJ 139 CORTLAND DRIVE	07458	275000 1399600 1674600	1786798	1786798 00	433722 433721 867443	459755 459600 919355	446700 446700 893400
1202 5 C0049	.0000	2	SADDLE RIVER ENTERPRISES, INC 67 LILLINE LANE UPPER SADDLE RIVER, NJ 137 CORTLAND DRIVE	07458	275000 1567800 1842800	1966268	1966268 00	477286 477285 954571	505897 505800 1011697	491600 491600 983200
1202 5 C0050	.0000	2	PALMADESSA, MARIANNA 135 CORTLAND DR SADDLE RIVER, NJ 135 CORTLAND DRIVE	07458	275000 1444400 1719400	1834600	1834600 00	445325 445324 890649	472051 471900 943951	458700 458700 917400
1202 5 C0051	.0000	2	GORDON, ROY H & NANCY C 133 CORTLAND DR SADDLE RIVER, NJ 133 CORTLAND DRIVE	07458	275000 1305200 1580200	1686073	1686073 00	409272 409272 818544	433829 433700 867529	421500 421500 843000
1202 5 C0052	.0000	2	131 CORTLAND LLC 505 MAIN ST., 4TH FLOOR HACKENSACK, NJ 131 CORTLAND DRIVE	07601	275000 1487900 1762900	1881014	1881014 00	456591 456591 913182	483932 483900 967832	470300 470300 940600
1202 5 C0053	.0000	2	O'BRIEN, PATRICIA C 129 CORTLAND DR. SADDLE RIVER, NJ 129 CORTLAND DRIVE	07458	275000 1242700 1517700	1619386	1619386 00	393085 393084 786169	416617 416600 833217	404800 404800 809600
1202 5 C0054	.0000	2	127 CORTLAND LLC 3568 FAIR OAKS WAY LONGBOAT KEY, FL 127 CORTLAND DRIVE	34228	275000 1497900 1772900	1891684	1891684 00	459181 459181 918362	486722 486600 973322	472900 472900 945800
1202 5 C0055	.0000	2	125 CORTLAND LLC %LEVCO / J STEIGER ONE WAYNE HILLS MALL WAYNE, NJ 125 CORTLAND DRIVE	07470	275000 1444100 1719100	1834280	1834280 00	445247 445247 890494	471986 471800 943786	458600 458600 917200
1202 5 C0056	.0000	2	WALSH, THERESA R TRSTE 123 CORTLAND DRIVE SADDLE RIVER, NJ 123 CORTLAND DRIVE	07458	275000 1199200 1474200	1572971	1572971 00	381818 381818 763636	404735 404600 809335	393200 393200 786400
1202 5 C0057	.0000	2	PEARL, GARY R & LINDA S 121 CORTLAND DR SADDLE RIVER, NJ 121 CORTLAND DRIVE	07458	275000 1135000 1410000	1504470	1504470 00	365190 365190 730380	387090 387000 774090	376100 376100 752200
1202 5 C0058	.0000	2	CARIFA, JOHN & ELEANORE 119 CORTLAND DR SADDLE RIVER, NJ 119 CORTLAND DRIVE	07458	275000 1174600 1449600	1546723	1546723 00	375447 375446 750893	397930 397900 795830	386700 386700 773400

22680600

24200200

00

00

24200200

11748553

12451647

12100200

Block No. Lot No. Qualification Account No.	Land Dimensions Building Description Additional Lots Acreage	Prop. Class	Owner's Name Address City State Property Location	Billing Code Zip Code	Land Improvement Exemption Net Total	2025 Property Tax Special Dist	2025 Total Tax Deduction Net Tax	Amt.Billed 2025 1st Q 2nd Q Total	2nd Half 2025 3rd Q 4th Q Total	Preliminary 2026 Tax 1st Q 2nd Q Total
1202 5 C0059	.0000	2	KHOWAYLO, MICHAEL 117 CORTLAND DRIVE SADDLE RIVER, NJ 117 CORTLAND DRIVE	07458	275000 1190100 1465100	1563262	1563262 00	379461 379461	402240 402100	390800 390800
1202 5 C0060	.0000	2	MARTORANO, JOSEPH & KATHLEEN 115 CORTLAND DR SADDLE RIVER, NJ 115 CORTLAND DRIVE	00660 07458	275000 1248600 1523600	1625681	1625681 00	394613 394612	418256 418200	406400 406400
1202 5 C0061	.0000	2	SILBERT, STEVEN & BARBARA 111 CORTLAND DR SADDLE RIVER, NJ 111 CORTLAND DRIVE	07458	275000 1180100 1455100	1552592	1552592 00	376871 376871	399450 399400	388100 388100
1202 5 C0062	.0000	2	DE MARCO, KATHLEEN & JOHN SWIERK JR 109 CORTLAND DR SADDLE RIVER, NJ 109 CORTLAND DRIVE	00660 07458	275000 1127000 1402000	1495934	1495934 00	363118 363118	384898 384800	374000 374000
1202 5 C0063	.0000	2	DE ROSA, LOUIS D & FAYE 107 CORTLAND DR SADDLE RIVER, NJ 107 CORTLAND DRIVE	00672 07458	275000 1171800 1446800	1543736	1543736 00	374722 374721	397193 397100	385900 385900
1202 5 C0064	.0000	2	ABNER, LESLIE 105 CORTLAND DR SADDLE RIVER, NJ 105 CORTLAND DRIVE	07458	275000 1294800 1569800	1674977	1674977 00	406579 406578	430920 430900	418700 418700
1202 5 C0065	.0000	2	HENRIKSSON, ROY & JOELLE 103 CORTLAND DR SADDLE RIVER, NJ 103 CORTLAND DRIVE	07458	275000 1163200 1438200	1534559	1534559 00	372494 372494	394871 394700	383600 383600
1202 5 C0066	.0000	2	JACK CAPOCCI JR REV TRUST/ETAL 101 CORTLAND DR SADDLE RIVER, NJ 101 CORTLAND DRIVE	07458	275000 1304600 1579600	1685433	1685433 00	409117 409116	433600 433600	421400 421400
1202 5 C0067	.0000	2	KOLEK, AGNIESZKA 177 CORTLAND DR UNIT#67 SADDLE RIVER, NJ 177 CORTLAND DRIVE	07458	275000 1305300 1580300	1686180	1686180 00	409298 409298	433884 433700	421500 421500
1202 5 C0068	.0000	2	NUSSER, JOSEPH & PATRICIA 175 CORTLAND DRIVE SADDLE RIVER, NJ 175 CORTLAND DRIVE	07458	275000 1173400 1448400	1545443	1545443 00	375136 375135	397672 397500	386400 386400
1202 7 040500	.67 AC. .6700	1	KAPLAN, SAMUEL 315 CHESTNUT RIDGE RD WOODCLIFF LAKE, NJ CHESTNUT RIDGE RD-REAR	07677-7738	67800 0 67800	72343	72343 00	17561 17560	18622 18600	18100 18100
1202 8 040100	.77 AC. .7700	1	VAN RIPER, PETER M. & SUSAN 309 CHESTNUT RIDGE RD WOODCLIFF LAKE NJ CHESTNUT RIDGE RD-REAR	07677-7738	78000 0 78000	83226	83226 00	20202 20202	21422 21400	20800 20800
1202 9 039800	.82 A.RR. .8200	1	SIBANDA, STEMBILE 305 CHESTNUT RIDGE ROAD WOODCLIFF LAKE, NJ CHESTNUT RIDGE RD-REAR	07677	83000 0 83000	88561	88561 00	21497 21497	22867 22700	22100 22100
1202 10 040000	.9AC .9000	1	THE RIDGETOP HOUSE TRUST 131 CHERRY RIDGE RD HEWITT, NJ CHESTNUT RIDGE RD-REAR	07421	99200 0 99200	105846	105846 00	25693 25693	27260 27200	26500 26500

15236900

16257773

00

00

16257773

7892718

8365055

8128600

Block No. Lot No. Qualification Account No.	Land Dimensions Building Description Additional Lots Acreage	Prop. Class	Owner's Name Address City State Property Location	Billing Code Zip Code	Land Improvement Exemption Net Total	2025 Property Tax Special Dist	2025 Total Tax Deduction Net Tax	Amt.Billed 2025 1st Q 2nd Q Total	2nd Half 2025 3rd Q 4th Q Total	Preliminary 2026 Tax 1st Q 2nd Q Total
1202 11 040600	.96 AC .9600	1	MORETTO, JILLIAN NICOLE ETAL 299 CHESTNUT RIDGE RD WOODCLIFF LAKE, NJ CHESTNUT RIDGE RD-REAR	07677	97200 0 97200	103712	103712 00 103712	25175 25175 50350	26762 26600 53362	25900 25900 51800
1202 12 039700	2.2AC 2.2000	1	SHEN, LEVIN & KYLIE 291 CHESTNUT RIDGE RD WOODCLIFF LAKE, NJ CHESTNUT RIDGE RD-REAR	07677	189400 0 189400	202090	202090 00 202090	49055 49054 98109	52081 51900 103981	50500 50500 101000
1202 13 040700	1.6AC 1.6000	1	DEZERGA, RANDALL & SUZANNE 285 CHESTNUT RIDGE RD WOODCLIFF LAKE NJ CHESTNUT RIDGE RD-REAR	00154 07677-7738	166100 0 166100	177229	177229 00 177229	43020 43020 86040	45689 45500 91189	44300 44300 88600
1202 14 040400	3.07 AC 3.0700	1	COHEN, ALLEN 7 CHARLDEN DR SADDLE RIVER, NJ CHESTNUT RIDGE RD-REAR	07458	310800 0 310800	331624	331624 00 331624	80498 80497 160995	85329 85300 170629	82900 82900 165800
1202 15.01 040300	.109 AC. .1090	1	ZENG, WANLAN & ZHANG, YIWEI 269 CHESTNUT RIDGE WOODCLIFF LAKE, NJ CHESTNUT RIDGE RD-REAR	07677	11000 0 11000	11737	11737 00 11737	2849 2849 5698	3039 3000 6039	2900 2900 5800
1202 16 040200	1.35 AC. 1.3500	1	KEMANJIAN, HAROUTIOUN H. & DALAL 265 CHESTNUT RIDGE RD WOODCLIFF LAKE NJ CHESTNUT RIDGE RD-REAR	07677-7738	136700 0 136700	145859	145859 00 145859	35406 35405 70811	37548 37500 75048	36500 36500 73000
1202 17 039600	.91 AC. .9100	2	ESTEVEZ, BILLY & HILDA 257 CHESTNUT RIDGE ROAD WOODCLIFF LAKE, NJ CHESTNUT RIDGE RD-REAR	07677	646100 590800 1236900	1319772	1319772 00 1319772	320357 320357 640714	339558 339500 679058	329900 329900 659800
1202 18 034700	3.91 AC. 3.9100	2	GREENBERG, JUDITH PO BOX 627 RIDGEWOOD NJ 1 CHARLDEN DRIVE	00660 07451-0627	1639400 1461600 3101000	3308767	3308767 00 3308767	803159 803159 1606318	851249 851200 1702449	827200 827200 1654400
1202 19 034800	3.18 AC. 2SF&B 3.1800	2	COHEN, ALLEN 7 CHARLDEN DR SADDLE RIVER, NJ 7 CHARLDEN DRIVE	07458	1141900 2057000 3198900	3413226	3413226 00 3413226	828515 828515 1657030	878196 878000 1756196	853300 853300 1706600
1202 20 034900	4AC 2SS4G 4.0000	1	HEKEMIAN, ROBERT JR. 505 MAIN ST HACKENSACK, NJ 15 CHARLDEN DRIVE	07601	2020200 0 2020200	2155553	2155553 00 2155553	523232 523232 1046464	554589 554500 1109089	538900 538900 1077800
1202 21 035100	2.022 AC. 2.0220	2	SAPERSTEIN, MARC & RACHELLE TRSTES 19 CHARLDEN DR SADDLE RIVER, NJ 19 CHARLDEN DRIVE	07458	1028300 2071700 3100000	3307700	3307700 00 3307700	802900 802900 1605800	851000 850900 1701900	826900 826900 1653800
1202 22 000800	2.2 AC. 2.2000	2	JOHN A KLIEVER TRUST 682 HERMITAGE CIRCLE PALM BEACH GARDENS, FL 21 CHARLDEN DRIVE	33410	1047500 1372200 2419700	2581820	2581820 00 2581820	626703 626702 1253405	664215 664200 1328415	645500 645500 1291000
1202 23 035300	2.2AC 2SBRK&STC 2.2000	2	TSOUKAS, ELIAS N. 25 CHARLDEN DR SADDLE RIVER NJ 25 CHARLDEN DRIVE	07458-2801	1048000 791300 1839300	1962533	1962533 00 1962533	476379 476379 952758	504975 504800 1009775	490600 490600 981200
1202 24 035400	2.1 AC 1SFB2G 2.1000	2	PATTI, PAUL & VIRGINIA, TRUSTEES 18 CHARLDEN DR SADDLE RIVER NJ 18 CHARLDEN DRIVE	07458-2802	1046600 568300 1614900	1723098	1723098 00 1723098	418259 418259 836518	443380 443200 886580	430800 430800 861600

19442100

20744720

00

00

20744720

10071010

10673710

10372200

Block No. Lot No. Qualification Account No.	Land Dimensions Building Description Additional Lots Acreage	Prop. Class	Owner's Name Address City State Property Location	Billing Code Zip Code	Land Improvement Exemption Net Total	2025 Property Tax Special Dist	2025 Total Tax Deduction Net Tax	Amt.Billed 2025 1st Q 2nd Q Total	2nd Half 2025 3rd Q 4th Q Total	Preliminary 2026 Tax 1st Q 2nd Q Total
1202 25 035500	2AC 2SB3G 2.0000	2	LEWIS, VINCENT J. JR. 1429 AUTUMN LEAF RD BALTIMORE, MD 8 CHARLDEN DRIVE	21286	1059700 1147700 2207400	2355296	2355296 00 2355296	571717 571716 1143433	605963 605900 1211863	588800 588800 1177600
1202 26 035600	2AC 2SF2G 2.0000	2	SCOGNAMIGLIO, M & OLSEN, JANET L H/W 162 E ALLENDALE RD SADDLE RIVER NJ 20 ELDEN DRIVE	00660 07458-3030	1025000 359800 1384800	1477582	1477582 00 1477582	358664 358663 717327	380155 380100 760255	369400 369400 738800
1202 27 035700	2 AC 2SF2G 2.0000	2	AHMED, MUTHAHAR & FARHANA 198 FAIRMOUNT AVENUE GLEN ROCK, NJ 14 ELDEN DRIVE	07452	1025000 359100 1384100	1476835	1476835 00 1476835	358482 358482 716964	379971 379900 759871	369200 369200 738400
1202 28 035800	2AC 1SB2G 2.0000	2	TINC CAPITAL LLC 8 ELDEN DR RIDGEWOOD, NJ 8 ELDEN DRIVE	07450	1025000 1494100 2519100	2687880	2687880 00 2687880	652447 652447 1304894	691586 691400 1382986	672000 672000 1344000
1202 29 033900	2.1AC 2SF2G 2.1000	2	DANIEL, GREGORY & PERSONENI, LEE 1 ELDEN DR SADDLE RIVER, NJ 1 ELDEN DRIVE	07458	1025000 2227600 3252600	3470524	3470524 00 3470524	842424 842423 1684847	892877 892800 1785677	867600 867600 1735200
1202 30 034000	2.01 AC. 2.0100	2	SOLOMAN, SABRIE 176 CHESTNUT RIDGE RD SADDLE RIVER, NJ 176 CHESTNUT RIDGE ROAD	07458-2804	718200 920500 1638700	1748493	1748493 00 1748493	424424 424423 848847	449846 449800 899646	437100 437100 874200
1202 31 034100	2AC 1SF&B 2.0000	2	KLEMPNER, WILLIAM & KAREN 1 APPLE RIDGE ROAD SADDLE RIVER, NJ 1 APPLE RIDGE ROAD	07458	1025000 1996300 3021300	3223727	3223727 00 3223727	782517 782517 1565034	829393 829300 1658693	805900 805900 1611800
1202 32 036000	2.60AC 2.6000	2	NUWAYHID, BEATRICE & OUSAMAH 4 APPLE RIDGE RD SADDLE RIVER, NJ 4 APPLE RIDGE ROAD	07458	1115000 2045700 3160700	3372467	3372467 00 3372467	818622 818621 1637243	867624 867600 1735224	843100 843100 1686200
1202 32.01 2.2700	2.270 AC 2.2700	2	PEPPER, CHRISTINE 3 APPLE RIDGE RD SADDLE RIVER NJ 3 APPLE RIDGE ROAD	07458-2816	860400 1326400 2186800	2333316	2333316 00 2333316	566382 566381 1132763	600353 600200 1200553	583300 583300 1166600
1202 32.02 2.3040	2.304 AC. 2.3040	2	MARIO PERILLO TRUST, C/O S. PFISTER 2 APPLE RIDGE ROAD SADDLE RIVER, NJ 2 APPLE RIDGE ROAD	07458	1070600 1020000 2090600	2230670	2230670 00 2230670	541466 541465 1082931	573939 573800 1147739	557700 557700 1115400
1202 32.03 2.0900	2.09 AC. 2.0900	1	PERILLO, M. & O. C/O TORNATORE & CO 6075 E. MOLLOY ROAD SYRACUSE NY 2A APPLE RIDGE ROAD	13211	1025000 0 1025000	1093675	1093675 00 1093675	265475 265475 530950	281425 281300 562725	273400 273400 546800
1202 33 035900	2.54AC 1.5SB2G 2.5400	2	PFISTER, SUZANNE TRUSTEE 6045 EAST MOLLOY RD SYRACUSE, NY 184 CHESTNUT RIDGE ROAD	13211	1106000 58600 1164600	1242628	1242628 00 1242628	301632 301631 603263	319765 319600 639365	310700 310700 621400
1202 34.01 036100	5.3 AC 5.3000	2	IANNELLI, BRUCE & MARGARET 190 CHESTNUT RIDGE RD. SADDLE RIVER, NJ 190 CHESTNUT RIDGE ROAD	00660 07458	1288400 4211600 5500000	5868500	5868500 00 5868500	1424500 1424500 2849000	1509800 1509700 3019500	1467100 1467100 2934200
1202 36 036400	2AC 1SF2G 2.0000	2	KAPUR, JATINDAR & ANSHU 196 CHESTNUT RIDGE RD SADDLE RIVER, NJ 196 CHESTNUT RIDGE ROAD	00660 07458-2817	717300 1045300 1762600	1880694	1880694 00 1880694	456514 456513 913027	483867 483800 967667	470200 470200 940400

32298300

34462287

00

00

34462287

16730523

17731764

17231000

Block No. Lot No. Qualification Account No.	Land Dimensions Building Description Additional Lots Acreage	Prop. Class	Owner's Name Address City State Property Location	Billing Code Zip Code	Land Improvement Exemption Net Total	2025 Property Tax Special Dist	2025 Total Tax Deduction Net Tax	Amt.Billed 2025 1st Q 2nd Q Total	2nd Half 2025 3rd Q 4th Q Total	Preliminary 2026 Tax 1st Q 2nd Q Total
1202 37 036500	2AC 1SFG 2.0000	2	FLANAGAN, FRANCIS E. & MICHELE T. 198 CHESTNUT RIDGE RD SADDLE RIVER NJ 198 CHESTNUT RIDGE ROAD	07458-2817	717300 1183100 1900400	2027727	2027727 00 2027727	492204 492203 984407	521720 521600 1043320	506900 506900 1013800
1202 38 036600	2AC 2.5SF2G 2.0000	2	HARRIS, LUKE & KSENIA 202 CHESTNUT RIDGE RD SADDLE RIVER, NJ 202 CHESTNUT RIDGE ROAD	07458	721100 496000 1217100	1298646	1298646 00 1298646	315229 315229 630458	334188 334000 668188	324700 324700 649400
1301 1 022000	1.88 AC 1.5SF2G 1.8800	2	MANCUSO, PAUL & LINARES, DARCY 75 STONY RIDGE RD SADDLE RIVER, NJ 75 STONY RIDGE ROAD	00672 07458	787000 909500 1696500	1810166	1810166 00 1810166	439394 439393 878787	465779 465600 931379	452500 452500 905000
1301 3 023800	2.1AC 1.5SF2G 2.1000	2	THOMAS, DIANA 5 DEER TRAIL RD SADDLE RIVER, NJ 5 DEER TRAIL ROAD	07458	820000 2221700 3041700	3245494	3245494 00 3245494	787801 787800 1575601	834993 834900 1669893	811400 811400 1622800
1301 4 023100	2.4 AC 1SB2G 2.4000	2	RILEY, MAUREEN E & WILLIAM T 9 DEER TRAIL ROAD SADDLE RIVER, NJ 9 DEER TRAIL ROAD	07458	865000 519300 1384300	1477048	1477048 00 1477048	358534 358534 717068	380080 379900 759980	369300 369300 738600
1301 5 023900	2AC 1SF2G 2.0000	2	GUPTA, KUNAL ETAL 75 PARK LN SOUTH #2202 JERSEY CITY, NJ 11 DEER TRAIL ROAD	07310	805000 538800 1343800	1433835	1433835 00 1433835	348045 348044 696089	368946 368800 737746	358500 358500 717000
1301 6 024000	2.1AC 2SF2G 2.1000	2	ALADDIN, AMER & TAHA, LANA 14 DEER TRAIL RD SADDLE RIVER, NJ 14 DEER TRAIL ROAD	07458	805000 995000 1800000	1920600	1920600 00 1920600	466200 466200 932400	494100 494100 988200	480200 480200 960400
1301 7 023600	2AC 1SB2G 2.0000	2	ROHANI, SAYED & MOBAREZ, SHABNAM 10 DEER TRAIL RD SADDLE RIVER, NJ 10 DEER TRAIL ROAD	07458	805000 145000 950000	1013650	1013650 00 1013650	246050 246050 492100	260850 260700 521550	253400 253400 506800
1301 8 021900	1.2 AC. 2SF2G 1.2000	2	DEANE, BRIAN C. & JANINE 2 DEER TRAIL RD SADDLE RIVER, NJ 4 DEER TRAIL ROAD	01977 07458-2506	616500 691800 1308300	1395956	1395956 00 1395956	338850 338850 677700	359156 359100 718256	349000 349000 698000
1301 9 022100	.8AC 1.5SF2G .8000	2	HENRY, MICHAEL & JENNIFER 73 STONY RIDGE RD SADDLE RIVER, NJ 73 STONY RIDGE ROAD	07458-2519	562500 393700 956200	1020265	1020265 00 1020265	247656 247656 495312	262553 262400 524953	255100 255100 510200
1301 10 022200	1.22 AC. 1.5SF2G 1.2200	2	YOUSEF, FAISSAL F 71 STONY RIDGE ROAD SADDLE RIVER, NJ 71 STONY RIDGE ROAD	07458	619200 1480800 2100000	2240700	2240700 00 2240700	543900 543900 1087800	576500 576400 1152900	560200 560200 1120400
1301 11 022400	1.44 AC. 2SF2G 1.4400	2	BARBIERI, PETER C. & SUSAN A. 65 STONY RIDGE RD SADDLE RIVER NJ 65 STONY RIDGE ROAD	00660 07458-2519	648900 745200 1394100	1487505	1487505 00 1487505	361072 361072 722144	382761 382600 765361	371900 371900 743800
1301 12 022500	1.70 AC. 1.5SF3G 1.7000	2	DEBENEDETTO, ERICA 5 WILDWOOD RD SADDLE RIVER, NJ 5 WILDWOOD ROAD	07458	684000 770400 1454400	1551845	1551845 00 1551845	376690 376689 753379	399266 399200 798466	388000 388000 776000
1301 13 023700	2AC 1SF2G 2.0000	2	MALAS, MOUSTAFA 6 DEER TRAIL RD SADDLE RIVER, NJ 6 DEER TRAIL ROAD	00660 07458	805000 2024600 2829600	3019183	3019183 00 3019183	732867 732866 1465733	776750 776700 1553450	754800 754800 1509600

23376400

24942620

00

00

24942620

12108978

12833642

12471800

Block No. Lot No. Qualification Account No.	Land Dimensions Building Description Additional Lots Acreage	Prop. Class	Owner's Name Address City State Property Location	Billing Code Zip Code	Land Improvement Exemption Net Total	2025 Property Tax Special Dist	2025 Total Tax Deduction Net Tax	Amt.Billed 2025 1st Q 2nd Q Total	2nd Half 2025 3rd Q 4th Q Total	Preliminary 2026 Tax 1st Q 2nd Q Total
1301 14 023000	2.5 AC 1SF2G 2.5000	2	XING, JANE(BAI) 13 WILDWOOD RD SADDLE RIVER, NJ 13 WILDWOOD ROAD	07458	874000 479400 1353400	1444078	1444078 00 1444078	350531 350530 701061	371517 371500 743017	361000 361000 722000
1301 15 023500	2.5AC 2.5000	1	BERMAN, VICTORIA KRANZ 417 W HAWTHORNE CT LAKE BLUFF, IL 19 WILDWOOD ROAD	60044	877000 0 877000	935759	935759 00 935759	227143 227143 454286	240773 240700 481473	233900 233900 467800
1301 16 024230	2.3AC 2SF2G 2.3000	2	HARRIS, MARC & ROBYN 25 WILDWOOD RD SADDLE RIVER, NJ 25 WILDWOOD ROAD	07458-2513	848500 1044300 1892800	2019618	2019618 00 2019618	490236 490235 980471	519647 519500 1039147	504900 504900 1009800
1301 17 024240	2.22 AC. 2SB2G 2.2200	2	LABIB, PHILIP J 1184 WINDSOR ROAD TEANECK, NJ 29 WILDWOOD ROAD	07666	721500 407400 1128900	1204536	1204536 00 1204536	292385 292385 584770	309966 309800 619766	301100 301100 602200
1301 18 024250	2.04 2SF&B 2.0400	2	NEUMAN, GREGORY & CAREY 70 WEST WILDWOOD ROAD SADDLE RIVER, NJ 70 WEST WILDWOOD ROAD	07458	708000 1044700 1752700	1870131	1870131 00 1870131	453950 453949 907899	481132 481100 962232	467500 467500 935000
1301 19 024260	2.3AC 2SF&B 2.3000	2	SCHLESINGER, JEANNIE ETAL 1501 OCEAN AVENUE #1607 ASBURY PARK, NJ 69 WEST WILDWOOD ROAD	07712	727500 508800 1236300	1319132	1319132 00 1319132	320202 320202 640404	339428 339300 678728	329800 329800 659600
1301 20 024270	2.4AC 2SF&B 2.4000	2	PARVEZ, UZMA 65 W WILDWOOD RD SADDLE RIVER, NJ 65 WEST WILDWOOD ROAD	07458	735000 425600 1160600	1238360	1238360 00 1238360	300596 300595 601191	318669 318500 637169	309600 309600 619200
1301 21 024280	2.1AC 2SF2G 2.1000	2	KHAN, MOHAMMED FARAZ ETAL 63 WEST WILDWOOD ROAD SADDLE RIVER, NJ 63 WEST WILDWOOD ROAD	07458	714800 636800 1351600	1442157	1442157 00 1442157	350065 350064 700129	371028 371000 742028	360500 360500 721000
1301 22 024290	2AC 2.0000	2	DIGIROLAMO, CHRISTOPHER & ALISA 59 WEST WILDWOOD RD SADDLE RIVER, NJ 59 WEST WILDWOOD ROAD	02250 07458-2511	669800 581100 1250900	1334710	1334710 00 1334710	323983 323983 647966	343444 343300 686744	333700 333700 667400
1301 23 024300	2AC 2SF&B 2.0000	2	ANNA C LAFIOSCA IRREVOCABLE TRUST 364 CHESTNUT RIDGE RD#231 WOODCLIFF LAKE, NJ 57 WEST WILDWOOD ROAD	07677-7680	669800 392600 1062400	1133581	1133581 00 1133581	275162 275161 550323	291658 291600 583258	283400 283400 566800
1301 24 021300	2.41 AC. 2.4100	2	SCHNELL, HARVEY & CREIGHTON, LINDA 53 W WILDWOOD RD SADDLE RIVER NJ 53 WEST WILDWOOD ROAD	07458-2511	661800 670300 1332100	1421351	1421351 00 1421351	345014 345014 690028	365723 365600 731323	355300 355300 710600
1301 25 024059	2.4059 2.4059	2	SONG, BYUNG & JUNG 49 WEST WILDWOOD RD SADDLE RIVER NJ 49 WEST WILDWOOD ROAD	00154 07458-2511	661900 713100 1375000	1467125	1467125 00 1467125	356125 356125 712250	377475 377400 754875	366800 366800 733600
1301 26 024000	2 AC. 2.0000	2	OLIVERI, EILEEN 47 W WILDWOOD RD SADDLE RIVER NJ 47 WEST WILDWOOD ROAD	07458	725600 2368900 3094500	3301832	3301832 00 3301832	801476 801475 1602951	849481 849400 1698881	825500 825500 1651000
1301 27 024000	2 AC. 2.0000	2	CHAKONIS, MICHAEL & LILLIAN 45 W WILDWOOD RD SADDLE RIVER, NJ 45 WEST WILDWOOD ROAD	00660 07458	725600 1198800 1924400	2053335	2053335 00 2053335	498420 498419 996839	528296 528200 1056496	513300 513300 1026600

20792600

22185705

00

00

22185705

10770568

11415137

11092600

Block No. Lot No. Qualification Account No.	Land Dimensions Building Description Additional Lots Acreage	Prop. Class	Owner's Name Address City State Property Location	Billing Code Zip Code	Land Improvement Exemption Net Total	2025 Property Tax Special Dist	2025 Total Tax Deduction Net Tax	Amt.Billed 2025 1st Q 2nd Q Total	2nd Half 2025 3rd Q 4th Q Total	Preliminary 2026 Tax 1st Q 2nd Q Total
1301 28	2 AC. 2.0000	2	KHAN, MUHAMMAD WASEEM & WASEEM, MEHNAZ 43 W WILDWOOD RD SADDLE RIVER, NJ 43 WEST WILDWOOD ROAD	07458	725600 1339100 2064700	2203035	2203035 00 2203035	534758 534757 1069515	566820 566700 1133520	550800 550800 1101600
1301 29	2 AC. 2.0000	2	IWASAKI, YUSUKE & JUNKO 41 WEST WILDWOOD ROAD SADDLE RIVER, NJ 41 WEST WILDWOOD ROAD	07458	725600 743100 1468700	1567103	1567103 00 1567103	380394 380393 760787	403216 403100 806316	391800 391800 783600
1301 30	2 AC 2.0000	2	GONZALEZ, MANUEL VI & DOREEN 39 W WILDWOOD RD SADDLE RIVER, NJ 39 WEST WILDWOOD ROAD	00660 07458	725600 793200 1518800	1620560	1620560 00 1620560	393370 393369 786739	416921 416900 833821	405100 405100 810200
1301 31	2.08 AC. 2.0800	1	MONFARED, SANDRA S. 377 STEVENS AVE RIDGEWOOD NJ 37 WEST WILDWOOD ROAD	07450	549000 0 549000	585783	585783 00 585783	142191 142191 284382	150701 150700 301401	146400 146400 292800
1301 32	2.54 AC. 2.5400	2	KOLLA, SAI SAMBA & INDIRA 201 ST PAUL'S AVE 15-W JERSEY CITY, NJ 35 WEST WILDWOOD ROAD	07303	540600 691300 1231900	1314437	1314437 00 1314437	140016 140015 280031	517206 517200 1034406	328600 328600 657200
1301 33	2 AC. 2.0000	2	KELLY, BRETT & LISA 22 ECKERT FARM RD SADDLE RIVER NJ 22 ECKERT FARM ROAD	07458	680300 702100 1382400	1475021	1475021 00 1475021	358042 358041 716083	379538 379400 758938	368800 368800 737600
1301 34	2 AC. 2.0000	2	OLDJA, JENNIFER & SCHULSTAD, PAUL 20 ECKERT FARM RD SADDLE RIVER, NJ 20 ECKERT FARM ROAD	07458	907000 1308000 2215000	2363405	2363405 00 2363405	573685 573685 1147370	608035 608000 1216035	590900 590900 1181800
1301 35	2 AC. 2.0000	2	NISSIRIOS, THEMISTOKLIS J & EVELYN F 18 ECKERT FARM ROAD SADDLE RIVER, NJ 18 ECKERT FARM ROAD	07458	907000 993000 1900000	2027300	2027300 00 2027300	492100 492100 984200	521600 521500 1043100	506800 506800 1013600
1301 36	2 AC. 2.0000	2	ALAJBEGU, GEZIM & TEUTA 16 ECKERT FARM RD SADDLE RIVER, NJ 16 ECKERT FARM ROAD	00660 07458	907000 913000 1820000	1941940	1941940 00 1941940	471380 471380 942760	499680 499500 999180	485500 485500 971000
1301 37	2.006 AC. 2.0060	2	CUNNINGHAM, JOHN & KATRINA 14 ECKERT FARM RD SADDLE RIVER, NJ 14 ECKERT FARM ROAD	07458-2522	816300 2250700 3067000	3272489	3272489 00 3272489	794353 794353 1588706	841983 841800 1683783	818100 818100 1636200
1301 38	2 AC. 2.0000	2	BAJAJ, SAMIR & RACHNA 12 ECKERT FARM RD SADDLE RIVER, NJ 12 ECKERT FARM ROAD	04703 07458	816300 814700 1631000	1740277	1740277 00 1740277	422429 422429 844858	447719 447700 895419	435100 435100 870200
1301 39	2.08 AC. 2.0800	2	MCGRATH JR, FRANCIS J 400 CEDAR RIDGE RD. BEDMINISTER, NJ 10 ECKERT FARM ROAD	07921	915000 1458300 2373300	2532311	2532311 00 2532311	614685 614685 1229370	651541 651400 1302941	633100 633100 1266200
1301 40	2.261 AC. 2.2610	2	ALECCI, DIANE M. 8 ECKERT FARM ROAD SADDLE RIVER, NJ 8 ECKERT FARM ROAD	00660 07458	908000 1492000 2400000	2560800	2560800 00 2560800	621600 621600 1243200	658800 658800 1317600	640200 640200 1280400
1301 41	2.09 AC 2.0900	2	KARANDIKAR, DEVESH & HALEH PAZWASH 6 ECKERT FARM RD SADDLE RIVER, NJ 6 ECKERT FARM ROAD	00660 07458-2522	916000 1260900 2176900	2322752	2322752 00 2322752	563817 563817 1127634	597618 597500 1195118	580700 580700 1161400

25798700

27527213

00

00

27527213

13005635

14521578

13763800

Block No. Lot No. Qualification Account No.	Land Dimensions Building Description Additional Lots Acreage	Prop. Class	Owner's Name Address City State Property Location	Billing Code Zip Code	Land Improvement Exemption Net Total	2025 Property Tax Special Dist	2025 Total Tax Deduction Net Tax	Amt.Billed 2025 1st Q 2nd Q Total	2nd Half 2025 3rd Q 4th Q Total	Preliminary 2026 Tax 1st Q 2nd Q Total
1301 42	2.0167 AC	2	CHAI, SUNG J. 4 ECKERT FARM RD SADDLE RIVER NJ 4 ECKERT FARM ROAD	07458-2522	909000 1072300 1981300	2114047	2114047 00	513157 513157 1026314	543933 543800 1087733	528500 528500 1057000
1301 43	2.06 AC. 2S	2	TEWARY, ASIM & SHALINI 2 ECKERT FARM ROAD SADDLE RIVER, NJ 2 ECKERT FARM ROAD	00672 07458	913000 1106100 2019100	2154380	2154380 00	522947 522947 1045894	554286 554200 1108486	538600 538600 1077200
1301 44	2.142AC 2SF2G	2	DINU, CATALINA 171 W SADDLE RIVER RD SADDLE RIVER, NJ 171 WEST SADDLE RIVER RD.	07458	772600 1077400 1850000	1973950	1973950 00	479150 479150 958300	507850 507800 1015650	493500 493500 987000
1301 45	1.3AC 1SF1G	2	ZHURKINA, MARIA 169 W SADDLE RIVER RD SADDLE RIVER, NJ 169 WEST SADDLE RIVER RD.	07458-2632	611100 134700 745800	795769	795769 00	193163 193162 386325	204744 204700 409444	198900 198900 397800
1301 46	3.411AC 1.5SFB	2	WILLIAMS, MELANIE B TRSTES/ETAL 18 ALGONQUIN TRL SADDLE RIVER, NJ 18 ALGONQUIN TRAIL	07458	1151900 581500 1733400	1849538	1849538 00	448951 448950 897901	475837 475800 951637	462400 462400 924800
1301 47	1.9AC 1SF2G	2	DELGUERCIO JR, ERNEST F 3 ARROWHEAD LN SADDLE RIVER, NJ 3 ARROWHEAD LANE	00660 07458	894500 356200 1250700	1334497	1334497 00	323932 323931 647863	343334 343300 686634	333600 333600 667200
1301 48	2.3AC 1.5SF2G	2	AARABI, NADER 7 ARROWHEAD LN SADDLE RIVER, NJ 7 ARROWHEAD LANE	07458	955800 672000 1627800	1736863	1736863 00	421601 421600 843201	446862 446800 893662	434200 434200 868400
1301 49	2AC 1SF2G	2	OKEKE, ADAEZENNAYA 16 LINDY PLACE OLD TAPPAN, NJ 11 ARROWHEAD LANE	00672 07675	899800 0 899800	960087	960087 00	233049 233048 466097	247090 246900 493990	240000 240000 480000
1301 50	2AC 1.5SF2G	2	TEMIZ, MURAT & KARIN 15 ARROWHEAD LANE SADDLE RIVER, NJ 15 ARROWHEAD LANE	00660 07458	905000 2249800 3154800	3366172	3366172 00	817094 817093 1634187	866085 865900 1731985	841500 841500 1683000
1301 51	2.5AC	2	YASHAR, JAMES J. - TRUSTEE 21 ARROWHEAD LN SADDLE RIVER, NJ 21 ARROWHEAD LANE	07458-2503	863400 736600 1600000	1707200	1707200 00	414400 414400 828800	439200 439200 878400	426800 426800 853600
1302 1.01	.0000	15F	HOUSING DEVL CORP OF BERGEN COUNTY 21 MAIN ST - RM 307W HACKENSACK, NJ COMMON AREA	07601	*EXEMPT*	00	00 00 00	00 00 00	00 00 00	00 00 00
1302 1.01 C1001	S.C. HOUSING .0000	15C	HOUSING DEVL CORP OF BERGEN COUNTY 21 MAIN ST RM 307W HACKENSACK, NJ 1 WOLF RUN	07601 13	*EXEMPT*	00	00 00 00	00 00 00	00 00 00	00 00 00
1302 1.01 C1002	S.C. HOUSING .0000	15C	HOUSING DEVL CORP OF BERGEN COUNTY 21 MAIN ST RM 307W HACKENSACK, NJ 2 WOLF RUN	07601 13	*EXEMPT*	00	00 00 00	00 00 00	00 00 00	00 00 00
1302 1.01 C1003	S.C. HOUSING .0000	15C	HOUSING DEVL CORP OF BERGEN COUNTY 21 MAIN ST RM 307W HACKENSACK, NJ 3 WOLF RUN	07601 13	*EXEMPT*	00	00 00 00	00 00 00	00 00 00	00 00 00

16862700

17992503

00

00

17992503

8734882

9257621

8996000

Block No. Lot No. Qualification Account No.	Land Dimensions Building Description Additional Lots Acreage	Prop. Class	Owner's Name Address City State Property Location	Billing Code Zip Code	Land Improvement Exemption Net Total	2025 Property Tax Special Dist	2025 Total Tax Deduction Net Tax	Amt.Billed 2025 1st Q 2nd Q Total	2nd Half 2025 3rd Q 4th Q Total	Preliminary 2026 Tax 1st Q 2nd Q Total
1302 1.01 C1004	S.C. HOUSING .0000	15C	HOUSING DEVL CORP OF BERGEN COUNTY 21 MAIN ST RM 307W HACKENSACK, NJ 4 WOLF RUN	07601 13	*EXEMPT*	00	00 00 00	00 00 00	00 00 00	00 00 00
1302 1.01 C1005	S.C. HOUSING .0000	15C	HOUSING DEVL CORP OF BERGEN COUNTY 21 MAIN ST RM 307W HACKENSACK, NJ 5 WOLF RUN	07601 13	*EXEMPT*	00	00 00 00	00 00 00	00 00 00	00 00 00
1302 1.01 C1006	S.C. HOUSING .0000	15C	HOUSING DEVL CORP OF BERGEN COUNTY 21 MAIN ST RM 307W HACKENSACK, NJ 6 WOLF RUN	07601 13	*EXEMPT*	00	00 00 00	00 00 00	00 00 00	00 00 00
1302 1.01 C1007	S.C. HOUSING .0000	15C	HOUSING DEVL CORP OF BERGEN COUNTY 21 MAIN ST RM 307W HACKENSACK, NJ 7 WOLF RUN	07601 13	*EXEMPT*	00	00 00 00	00 00 00	00 00 00	00 00 00
1302 1.01 C1008	S.C. HOUSING .0000	15C	HOUSING DEVL CORP OF BERGEN COUNTY 21 MAIN ST RM 307W HACKENSACK, NJ 8 WOLF RUN	07601 13	*EXEMPT*	00	00 00 00	00 00 00	00 00 00	00 00 00
1302 1.01 C1009	S.C. HOUSING .0000	15C	HOUSING DEVL CORP OF BERGEN COUNTY 21 MAIN ST RM 307W HACKENSACK, NJ 9 WOLF RUN	07601 13	*EXEMPT*	00	00 00 00	00 00 00	00 00 00	00 00 00
1302 1.01 C1111	S.C. HOUSING .0000	15C	HOUSING DEVL CORP OF BERGEN COUNTY 21 MAIN ST RM 307W HACKENSACK, NJ 11 WOLF RUN	07601 13	*EXEMPT*	00	00 00 00	00 00 00	00 00 00	00 00 00
1302 1.01 C1112	S.C. HOUSING .0000	15C	HOUSING DEVL CORP OF BERGEN COUNTY 21 MAIN ST RM 307W HACKENSACK, NJ 12 WOLF RUN	07601 13	*EXEMPT*	00	00 00 00	00 00 00	00 00 00	00 00 00
1302 1.01 C1113	S.C. HOUSING .0000	15C	HOUSING DEVL CORP OF BERGEN COUNTY 21 MAIN ST RM 307W HACKENSACK, NJ 13 WOLF RUN	07601 13	*EXEMPT*	00	00 00 00	00 00 00	00 00 00	00 00 00
1302 1.01 C1114	S.C. HOUSING .0000	15C	HOUSING DEVL CORP OF BERGEN COUNTY 21 MAIN ST RM 307W HACKENSACK, NJ 14 WOLF RUN	07601 13	*EXEMPT*	00	00 00 00	00 00 00	00 00 00	00 00 00
1302 1.01 C1115	S.C. HOUSING .0000	15C	HOUSING DEVL CORP OF BERGEN COUNTY 21 MAIN ST RM 307W HACKENSACK, NJ 15 WOLF RUN	07601 13	*EXEMPT*	00	00 00 00	00 00 00	00 00 00	00 00 00
1302 1.01 C1116	S.C. HOUSING .0000	15C	HOUSING DEVL CORP OF BERGEN COUNTY 25 ROCKWOOD PL - 2ND FLR ENGLEWOOD, NJ 16 WOLF RUN	07631-4958 13	*EXEMPT*	00	00 00 00	00 00 00	00 00 00	00 00 00
1302 1.01 C1117	S.C. HOUSING .0000	15C	HOUSING DEVL CORP OF BERGEN COUNTY 25 ROCKWOOD PL ENGLEWOOD, NJ 17 WOLF RUN	07631-4958 13	*EXEMPT*	00	00 00 00	00 00 00	00 00 00	00 00 00
1302 1.01 C1118	S.C. HOUSING .0000	15C	HOUSING DEVL CORP OF BERGEN COUNTY 25 ROCKWOOD PL ENGLEWOOD, NJ 18 WOLF RUN	07631-4958 13	*EXEMPT*	00	00 00 00	00 00 00	00 00 00	00 00 00

Block No. Lot No. Qualification Account No.	Land Dimensions Building Description Additional Lots Acreage	Prop. Class	Owner's Name Address City State Property Location	Billing Code Zip Code	Land Improvement Exemption Net Total	2025 Property Tax Special Dist	2025 Total Tax Deduction Net Tax	Amt.Billed 2025 1st Q 2nd Q Total	2nd Half 2025 3rd Q 4th Q Total	Preliminary 2026 Tax 1st Q 2nd Q Total
1302 1.01 C1119	S.C. HOUSING .0000	15C	HOUSING DEVL CORP OF BERGEN COUNTY 21 MAIN ST RM 307W HACKENSACK, NJ 07601 19 WOLF RUN 13		*EXEMPT*	00	00 00 00	00 00 00	00 00 00	00 00 00
1302 1.01 C1120	S.C. HOUSING .0000	15C	HOUSING DEVL CORP OF BERGEN COUNTY 21 MAIN ST RM 307W HACKENSACK, NJ 07601 20 WOLF RUN 13		*EXEMPT*	00	00 00 00	00 00 00	00 00 00	00 00 00
1302 1.02	7.05 AC. 7.0500	4A	GRAN PRIX SADDLE RIVER, LLC #306 545 E. J.CARP. FWY #1400 IRVING, TX 75062 7 BOROLINE ROAD		5287500 11712500 17000000	18139000	18139000 00 18139000	4403000 4403000 8806000	4666500 4666500 9333000	4534800 4534800 9069600
1302 1.03	3.85AC. 3.8500	4A	SUNRISE SENIOR LIVING, INC. 7900 WESTPARK DR.#T-900 MCLEAN, VA 22102 5 BOROLINE ROAD 13		2887500 14358500 17246000	18401482	18401482 00 18401482	4466714 4466714 8933428	4734054 4734000 9468054	4600400 4600400 9200800
1302 1.04	9.45 AC. 9.4500	4A	SIG SADDLE RIVER LLC 20 COMMERCE DRIVE #326 CRANFORD, NJ 07016 1 ROUTE 17 SOUTH		7080000 3920000 11000000	11737000	11737000 00 11737000	2849000 2849000 5698000	3019500 3019500 6039000	2934300 2934300 5868600
1302 1.05	.0000	15F	SADDLE RIVER ESTATES CONDO ASSOC 33 PERRIN PL SADDLE RIVER, NJ 07458 COMMON AREA		*EXEMPT*	00	00 00 00	00 00 00	00 00 00	00 00 00
1302 1.05 C1001	M.L. CONDO .0000	2	GOOD, RUTH K. 1 PERRIN PL SADDLE RIVER, NJ 07458 1 PERRIN PLACE 13	00660	32500 177500 210000	224070	224070 00 224070	54390 54390 108780	57690 57600 115290	56000 56000 112000
1302 1.05 C1002	M.L. CONDO .0000	2	ROMERO, OSCAR & MARTHA 2 PERRIN PLACE SADDLE RIVER, NJ 07458 2 PERRIN PLACE 13	00660	32500 186500 219000	233673	233673 00 233673	56721 56721 113442	60131 60100 120231	58400 58400 116800
1302 1.05 C1003	M.L. CONDO .0000	2	QUINONES, DIANE 3 PERRIN PL SADDLE RIVER, NJ 07458 3 PERRIN PLACE 13	00660	32500 136200 168700	180003	180003 00 180003	43694 43693 87387	46316 46300 92616	45000 45000 90000
1302 1.05 C1004	M.L. CONDO .0000	2	SHEHAB, TAWFIK & NEAMA 4 PERRIN PLACE SADDLE RIVER, NJ 07458 4 PERRIN PLACE 13	00660	32500 177500 210000	224070	224070 00 224070	54390 54390 108780	57690 57600 115290	56000 56000 112000
1302 1.05 C2005	M.L. CONDO .0000	2	PORPORINO JR, PETER J 5 PERRIN PLACE SADDLE RIVER, NJ 07458 5 PERRIN PLACE 13		32500 154500 187000	199529	199529 00 199529	48433 48433 96866	51363 51300 102663	49900 49900 99800
1302 1.05 C2006	M.L. CONDO .0000	2	GJECI, EDMOND & MARCELA 6 PERRIN PL SADDLE RIVER, NJ 07458 6 PERRIN PLACE 13		32500 86600 119100	127080	127080 00 127080	30847 30847 61694	32786 32600 65386	31800 31800 63600
1302 1.05 C2007	M.L. CONDO .0000	2	FERHATOVIC, RICKY 7 PERRIN PL SADDLE RIVER, NJ 07458 7 PERRIN PLACE 13	00660	32500 154400 186900	199422	199422 00 199422	48407 48407 96814	51308 51300 102608	49900 49900 99800
1302 1.05 C2008	M.L. CONDO .0000	2	OBEDOZA, VINCENT M 8 PERRIN PL SADDLE RIVER, NJ 07458 8 PERRIN PLACE 13	00672	32500 97300 129800	138497	138497 00 138497	33619 33618 67237	35660 35600 71260	34600 34600 69200

46676500

49803826

00

00

49803826

24178428

25625398

24902200

Block No. Lot No. Qualification Account No.	Land Dimensions Building Description Additional Lots Acreage	Prop. Class	Owner's Name Address City State Property Location	Billing Code Zip Code	Land Improvement Exemption Net Total	2025 Property Tax Special Dist	2025 Total Tax Deduction Net Tax	Amt.Billed 2025 1st Q 2nd Q Total	2nd Half 2025 3rd Q 4th Q Total	Preliminary 2026 Tax 1st Q 2nd Q Total
1302 1.05 C2009	M.L. CONDO .0000	2	DALY, TYLER J 9 PERRIN PL SADDLE RIVER, NJ 9 PERRIN PLACE	07458 13	32500 69000 101500	108301	108301 00 108301	26289 26288 52577	27924 27800 55724	27100 27100 54200
1302 1.05 C2010	M.L. CONDO .0000	2	CANAVAN, LINDA 10 PERRIN PL SADDLE RIVER, NJ 10 PERRIN PLACE	01576 07458 13	32500 89100 121600	129747	129747 00 129747	31495 31494 62989	33458 33300 66758	32400 32400 64800
1302 1.05 C2011	M.L. CONDO .0000	2	TORREGROSSA, JAMES 11 PERRIN PL SADDLE RIVER, NJ 11 PERRIN PLACE	00597 07458 13	32500 114500 147000	156849	156849 00 156849	38073 38073 76146	40403 40300 80703	39200 39200 78400
1302 1.05 C3012	M.L. CONDO .0000	2	HASAN, SAIYED & SAIYEDA S 12 PERRIN PL SADDLE RIVER, NJ 12 PERRIN PLACE	00660 07458 13	32500 89200 121700	129854	129854 00 129854	31521 31520 63041	33413 33400 66813	32500 32500 65000
1302 1.05 C3013	M.L. CONDO .0000	2	TSIMPEDES, ANGELO & ERNST, JOLANTA 13 PERRIN PL SADDLE RIVER, NJ 13 PERRIN PLACE	07458 13	32500 90800 123300	131561	131561 00 131561	31935 31935 63870	33891 33800 67691	32900 32900 65800
1302 1.05 C3014	M.L. CONDO .0000	2	DARIAN, BEHRANG A 14 PERRIN PL SADDLE RIVER, NJ 14 PERRIN PLACE	07458 13	32500 86100 118600	126546	126546 00 126546	30718 30717 61435	32611 32500 65111	31600 31600 63200
1302 1.05 C3015	M.L. CONDO .0000	2	SCHULZ, CHRISTOPHER J 15 PERRIN PL SADDLE RIVER, NJ 15 PERRIN PLACE	07458 13	32500 51900 84400	90055	90055 00 90055	21860 21859 43719	23236 23100 46336	22500 22500 45000
1302 1.05 C3016	M.L. CONDO .0000	2	KORSON, MICHAEL B 16 PERRIN PL SADDLE RIVER, NJ 16 PERRIN PLACE	07458 13	32500 113000 145500	155249	155249 00 155249	31435 31434 62869	46280 46100 92380	38800 38800 77600
1302 1.05 C3017	M.L. CONDO .0000	2	SZWECKI, TAMARA 17 PERRIN PLACE SADDLE RIVER, NJ 17 PERRIN PLACE	07458 13	32500 146400 178900	190886	190886 00 190886	46335 46335 92670	49116 49100 98216	47700 47700 95400
1302 1.05 C3018	M.L. CONDO .0000	2	STEVENS, SHEA 18 PERRIN PL SADDLE RIVER, NJ 18 PERRIN PLACE	00660 07458 13	32500 74800 107300	114489	114489 00 114489	27791 27791 55582	29507 29400 58907	28600 28600 57200
1302 1.05 C4019	M.L. CONDO .0000	2	ROHANI, ANITA 19 PERRIN PL SADDLE RIVER, NJ 19 PERRIN PLACE	00660 07458 13	32500 74800 107300	114489	114489 00 114489	27791 27791 55582	29507 29400 58907	28600 28600 57200
1302 1.05 C4020	M.L. CONDO .0000	2	KARCZ, FRANK J. 20 PERRIN PL SADDLE RIVER, NJ 20 PERRIN PLACE	07458 13	32500 137800 170300	181710	181710 00 181710	44108 44108 88216	46794 46700 93494	45400 45400 90800
1302 1.05 C4021	M.L. CONDO .0000	2	COOPER, JANEL 21 PERRIN PL SADDLE RIVER, NJ 21 PERRIN PLACE	00660 07458 13	32500 74800 107300	114489	114489 00 114489	27791 27791 55582	29507 29400 58907	28600 28600 57200
1302 1.05 C4022	M.L. CONDO .0000	2	NATALE, JUNE M 22 PERRIN PL SADDLE RIVER, NJ 22 PERRIN PLACE	07458 13	32500 80000 112500	120038	120038 00 120038	29138 29137 58275	30963 30800 61763	30000 30000 60000

1747200

1864263

00

00

1864263

892553

971710

931800

Block No. Lot No. Qualification Account No.	Land Dimensions Building Description Additional Lots Acreage	Prop. Class	Owner's Name Address City State Property Location	Billing Code Zip Code	Land Improvement Exemption Net Total	2025 Property Tax Special Dist	2025 Total Tax Deduction Net Tax	Amt.Billed 2025 1st Q 2nd Q Total	2nd Half 2025 3rd Q 4th Q Total	Preliminary 2026 Tax 1st Q 2nd Q Total
1302 1.05 C4023	M.L. CONDO .0000	2	LEVINA, DAVID & RAISA 23 PERRIN PL SADDLE RIVER, NJ 23 PERRIN PLACE	07458 13	32500 113000 145500	155249	155249 00	37685 37684	39980 39900	38800 38800
1302 1.05 C4024	M.L. CONDO .0000	2	LIAPCHEVA, NELIA 24 PERRIN PLACE SADDLE RIVER, NJ 24 PERRIN PLACE	00660 07458 13	32500 89100 121600	129747	129747 00	31495 31494	33458 33300	32400 32400
1302 1.05 C4025	M.L. CONDO .0000	2	POZNYAK, GEORGE & LINA 25 PERRIN PL SADDLE RIVER, NJ 25 PERRIN PLACE	07458 13	32500 137800 170300	181710	181710 00	44108 44108	46794 46700	45400 45400
1302 1.05 C5026	M.L. CONDO .0000	2	WOODWARD, KAREN S. 26 PERRIN PL SADDLE RIVER, NJ 26 PERRIN PLACE	00660 07458 13	32500 137800 170300	181710	181710 00	44108 44108	46794 46700	45400 45400
1302 1.05 C5027	M.L. CONDO .0000	2	ALVARADO, ANA Y. 27 PERRIN PLACE SADDLE RIVER, NJ 27 PERRIN PLACE	07458 13	32500 110600 143100	152688	152688 00	37063 37063	39362 39200	38200 38200
1302 1.05 C5028	M.L. CONDO .0000	2	SAPOZNIKOV, MICHAEL 28 PERRIN PL SADDLE RIVER, NJ 28 PERRIN PLACE	07458 13	32500 89100 121600	129747	129747 00	31495 31494	33458 33300	32400 32400
1302 1.05 C5029	M.L. CONDO .0000	2	DADABHAI, GULAM ALI M&JUBEDABIBI G 29 PERRIN PL SADDLE RIVER, NJ 29 PERRIN PLACE	07458 13	32500 53400 85900	91655	91655 00	22248 22248	23659 23500	22900 22900
1302 1.05 C5030	M.L. CONDO .0000	2	FREEMAN, MARY M 30 PERRIN PL SADDLE RIVER, NJ 30 PERRIN PLACE	07458 13	32500 65300 97800	104353	104353 00	25331 25330	26892 26800	26100 26100
1302 1.05 C5031	M.L. CONDO .0000	2	LETTERA, MICHAEL C 31 PERRIN PL SADDLE RIVER, NJ 31 PERRIN PLACE	00660 07458 13	32500 162900 195400	208492	208492 00	50609 50608	53675 53600	52100 52100
1302 1.05 C5032	M.L. CONDO .0000	2	HERNANDEZ, FRANK 32 PERRIN PL SADDLE RIVER, NJ 32 PERRIN PLACE	07458 13	32500 137800 170300	181710	181710 00	44108 44108	46794 46700	45400 45400
1302 1.05 C6019	M.L. CONDO .0000	2	DADABHAI, MOHAMEDSALIM G ETAL 19 PACKER PLACE SADDLE RIVER, NJ 19 PACKER PLACE	07458 13	32500 89100 121600	129747	129747 00	31495 31494	33458 33300	32400 32400
1302 1.05 C6020	M.L. CONDO .0000	2	MORGAN, RALPH J. 20 PACKER PL SADDLE RIVER, NJ 20 PACKER PLACE	00660 07458 13	32500 94900 127400	135936	135936 00	32997 32996	35043 34900	34000 34000
1302 1.05 C6021	M.L. CONDO .0000	2	FALKENSTERN, ALYSON M 21 PACKER PL SADDLE RIVER, NJ 21 PACKER PLACE	07458 13	32500 151200 183700	196008	196008 00	47579 47578	50451 50400	49000 49000
1302 1.05 C6022	M.L. CONDO .0000	2	DUPARS-ALBERTO, MICHELLE 22 PACKER PLACE #22 BLDG6 SADDLE RIVER, NJ 22 PACKER PLACE	00660 07458 13	32500 63000 95500	101899	101899 00	24735 24734	26230 26200	25500 25500

1950000

2080651

00

00

2080651

1010103

1070548

1040000

Block No. Lot No. Qualification Account No.	Land Dimensions Building Description Additional Lots Acreage	Prop. Class	Owner's Name Address City State Property Location	Billing Code Zip Code	Land Improvement Exemption Net Total	2025 Property Tax Special Dist	2025 Total Tax Deduction Net Tax	Amt.Billed 2025 1st Q 2nd Q Total	2nd Half 2025 3rd Q 4th Q Total	Preliminary 2026 Tax 1st Q 2nd Q Total
1302 1.05 C6023	M.L. CONDO .0000	2	PERSAUD, KAISREE 23 PACKER PL SADDLE RIVER, NJ 23 PACKER PLACE	07458 13	32500 113000 145500	155249	155249 00	37685 37684	39980 39900	38800 38800
1302 1.05 C6024	M.L. CONDO .0000	2	ROCHE, SUSAN E 24 PACKER PLACE SADDLE RIVER, NJ 24 PACKER PLACE	07458 13	32500 146400 178900	190886	190886 00	46335 46335	49116 49100	47700 47700
1302 1.05 C6025	M.L. CONDO .0000	2	DENVER, ALLISON E. 25 PACKER PL SADDLE RIVER, NJ 25 PACKER PLACE	07458 13	32500 89100 121600	129747	129747 00	31495 31494	33458 33300	32400 32400
1302 1.05 C7001	M.L. CONDO .0000	2	LYONS, EMILY NICOLE 1 PACKER PLACE SADDLE RIVER, NJ 1 PACKER PLACE	07458	32500 154500 187000	199529	199529 00	48433 48433	51363 51300	49900 49900
1302 1.05 C7002	M.L. CONDO .0000	2	LANDE, LORRAINE 2 PACKER PL SADDLE RIVER, NJ 2 PACKER PLACE	07458 00660 13	32500 74800 107300	114489	114489 00	27791 27791	29507 29400	28600 28600
1302 1.05 C7003	M.L. CONDO .0000	2	EZROKHI, MICHAEL 3 PACKER PL UNIT3 SADDLE RIVER, NJ 3 PACKER PLACE	07458 13	32500 74800 107300	114489	114489 00	27791 27791	29507 29400	28600 28600
1302 1.05 C7004	M.L. CONDO .0000	2	MANRIQUE, NAYIBE 4 PACKER PL SADDLE RIVER, NJ 4 PACKER PLACE	07458 00660 13	32500 86400 118900	126866	126866 00	30795 30795	32676 32600	31700 31700
1302 1.05 C7005	M.L. CONDO .0000	2	YU, SAHNG 5 PACKER PL SADDLE RIVER, NJ 5 PACKER PLACE	07458 13	32500 89100 121600	129747	129747 00	31495 31494	33458 33300	32400 32400
1302 1.05 C7006	M.L. CONDO .0000	2	CUTLARIWALA, ABDULHAYAT A ETAL 6 PACKER PLACE SADDLE RIVER, NJ 6 PACKER PLACE	07458 13	32500 177500 210000	224070	224070 00	54390 54390	57690 57600	56000 56000
1302 1.05 C7007	M.L. CONDO .0000	2	SAINT-GILLES, ANNIE 7 PACKER PL SADDLE RIVER, NJ 7 PACKER PLACE	07458 00660 13	32500 94900 127400	135936	135936 00	32997 32996	35043 34900	34000 34000
1302 1.05 C8008	M.L. CONDO .0000	2	BANK OF AMERICA 7105 CORPORATE DRIVE PLANO, TX 8 PACKER PLACE	75024 00660 13	32500 94900 127400	135936	135936 00	32997 32996	35043 34900	34000 34000
1302 1.05 C8009	M.L. CONDO .0000	2	KAKAR, RAM & MITA 9 PACKER PL SADDLE RIVER, NJ 9 PACKER PLACE	07458 00660 13	32500 94900 127400	135936	135936 00	32997 32996	35043 34900	34000 34000
1302 1.05 C8010	M.L. CONDO .0000	2	MENDELSON, CAROLYN 10 PACKER PL SADDLE RIVER, NJ 10 PACKER PLACE	07458 00660 13	32500 137800 170300	181710	181710 00	44108 44108	46794 46700	45400 45400
1302 1.05 C8011	M.L. CONDO .0000	2	RENKERT, ELISE 11 PACKER PL SADDLE RIVER, NJ 11 PACKER PLACE	07458 13	32500 110600 143100	152688	152688 00	37063 37063	39362 39200	38200 38200

1993700

2127278

00

00

2127278

1032738

1094540

1063400

Block No. Lot No. Qualification Account No.	Land Dimensions Building Description Additional Lots Acreage	Prop. Class	Owner's Name Address City State Property Location	Billing Code Zip Code	Land Improvement Exemption Net Total	2025 Property Tax Special Dist	2025 Total Tax Deduction Net Tax	Amt.Billed 2025 1st Q 2nd Q Total	2nd Half 2025 3rd Q 4th Q Total	Preliminary 2026 Tax 1st Q 2nd Q Total
1302 1.05 C8012	M.L. CONDO .0000	2	MONTOYA, ADRIANA P 12 PACKER PL SADDLE RIVER, NJ 12 PACKER PLACE	07458 13	32500 137800 170300	181710	181710 00	44108 44108 88216	46794 46700 93494	45400 45400 90800
1302 1.05 C8013	M.L. CONDO .0000	2	DADABHAI, MOHAMEDSADIQUE G ETAL 13 PACKER PL SADDLE RIVER, NJ 13 PACKER PLACE	07458 13	32500 146400 178900	190886	190886 00	46335 46335 92670	49116 49100 98216	47700 47700 95400
1302 1.05 C8014	M.L. CONDO .0000	2	RIZVANI, JAMES 14 PACKER PL SADDLE RIVER, NJ 14 PACKER PLACE	00660 07458 13	32500 89100 121600	129747	129747 00	31495 31494 62989	33458 33300 66758	32400 32400 64800
1302 1.05 C9015	M.L. CONDO .0000	2	DADABHAI (ETAL), ZUBER 15 PACKER PL SADDLE RIVER, NJ 15 PACKER PLACE	01003 07458 13	32500 163800 196300	209452	209452 00	50842 50842 101684	53968 53800 107768	52400 52400 104800
1302 1.05 C9016	M.L. CONDO .0000	2	CHAND, IRFAN N. & ABIDA I. 16 PACKER PLACE SADDLE RIVER, NJ 16 PACKER PLACE	00660 07458 13	32500 118000 150500	160584	160584 00	38980 38979 77959	41325 41300 82625	40100 40100 80200
1302 1.05 C9017	M.L. CONDO .0000	2	PALACIOS, HUGO A. & MARLETT 17 PACKER PLACE SADDLE RIVER, NJ 17 PACKER PLACE	00660 07458 13	32500 111400 143900	153541	153541 00	37270 37270 74540	39501 39500 79001	38400 38400 76800
1302 1.05 C9018	M.L. CONDO .0000	2	KOPCIO, DONNA 18 PACKER PL SADDLE RIVER, NJ 18 PACKER PLACE	00672 07458 13	32500 118000 150500	160584	160584 00	38980 38979 77959	41325 41300 82625	40100 40100 80200
1303 1 024210	2.17 AC. 2.1700	2	SCARPATI, RICHARD ETAL 31 WILDWOOD RD SADDLE RIVER, NJ 31 WILDWOOD ROAD	07458	717800 1250100 1967900	2099749	2099749 00	509686 509686 1019372	540277 540100 1080377	524900 524900 1049800
1303 2 024200	2.03 AC. 2SF2G 2.0300	2	SIMMONS, JOSEPH & JUSTINE 24 WILDWOOD ROAD SADDLE RIVER, NJ 24 WILDWOOD ROAD	07458	809500 2102800 2912300	3107424	3107424 00	754286 754286 1508572	799452 799400 1598852	776900 776900 1553800
1303 3 023550	2.2AC 2.2000	1	BERMAN, VICTORIA KRANZ 417 W HAWTHORNE CT LAKE BLUFF, IL 20 WILDWOOD ROAD	60044	835000 0 835000	890945	890945 00	216265 216265 432530	229215 229200 458415	222700 222700 445400
1303 4 023510	2.15AC 2.1500	1	BERMAN, VICTORIA KRANZ 417 W HAWTHORNE CT LAKE BLUFF, IL 18 WILDWOOD ROAD	60044	744800 0 744800	794702	794702 00	192904 192903 385807	204495 204400 408895	198700 198700 397400
1303 5 023400	1.3AC 1.5SF2G 1.3000	2	DELPRETE, NICOLE & CURRY, SEAN 14 WILDWOOD ROAD SADDLE RIVER, NJ 14 WILDWOOD ROAD	07458	628700 206400 835100	891052	891052 00	216291 216291 432582	229270 229200 458470	222800 222800 445600
1303 6 023400	1.94 AC. 1.5SF3G 1.9400	2	MENECHINO, JACKIE E 12 WILDWOOD RD SADDLE RIVER, NJ 12 WILDWOOD ROAD	05925 07458-2514	796000 541300 1337300	1426899	1426899 00	346361 346361 692722	367177 367000 734177	356700 356700 713400
1303 8 023400	2.65 AC. 2.6500	2	DELPRETE, ANTHONY & CAMILLE A 97 BELL AVE SADDLE BROOK, NJ 6 WILDWOOD ROAD	07663	902500 1753500 2656000	2833952	2833952 00	687904 687904 1375808	729144 729000 1458144	708500 708500 1417000

12400400

13231227

00

00

13231227

6423410

6807817

6615400

Block No. Lot No. Qualification Account No.	Land Dimensions Building Description Additional Lots Acreage	Prop. Class	Owner's Name Address City State Property Location	Billing Code Zip Code	Land Improvement Exemption Net Total	2025 Property Tax Special Dist	2025 Total Tax Deduction Net Tax	Amt.Billed 2025 1st Q 2nd Q Total	2nd Half 2025 3rd Q 4th Q Total	Preliminary 2026 Tax 1st Q 2nd Q Total
1303 10 022600	.9AC 1.5SF2G .9000	2	MILLER, DANA ANN ETALS 365 WASTENA TERR RIDGEWOOD, NJ 63 STONY RIDGE ROAD	07450	442800 394300 837100	893186	893186 00 893186	216809 216809 433618	229868 229700 459568	223300 223300 446600
1303 11 022700	.715 AC. 1.5SF2G .7150	2	DELICATE, ROBERT L & RACHEL H 61 STONY RIDGE RD SADDLE RIVER, NJ 61 STONY RIDGE ROAD	07458	428600 610400 1039000	1108613	1108613 00 1108613	269101 269101 538202	285211 285200 570411	277200 277200 554400
1303 12	2.1157 AC 2.1157	1	FOCKE & CO., INC. 5730 MILLSTREAM RD WHITSETT NC 59 STONY RIDGE ROAD	27377-9789	823000 0 823000	878141	878141 00 878141	213157 213157 426314	225927 225900 451827	219500 219500 439000
1303 13	2.07 AC. 2.0700	1	FOCKE & CO., INC. 5730 MILLSTREAM RD WHITSETT NC 58 STONY RIDGE ROAD	27377-9789	815500 0 815500	870139	870139 00 870139	211215 211214 422429	223910 223800 447710	217500 217500 435000
1303 14 021500	1.8AC 1.8000	2	APPALANENI, RAJENDRA & ANITHA P 62 STONY RIDGE ROAD SADDLE RIVER, NJ 62 STONY RIDGE ROAD	07458	736300 2016200 2752500	2936918	2936918 00 2936918	712898 712897 1425795	755623 755500 1511123	734200 734200 1468400
1303 15 021600	1.75 AC. 1.5SF2G 1.7500	2	STONE RIDGE PARTNERS LLC 64 STONY RIDGE RD SADDLE RIVER, NJ 64 STONY RIDGE ROAD	07458	690800 2826100 3516900	3752532	3752532 00 3752532	910877 910877 1821754	965478 965300 1930778	938100 938100 1876200
1303 16 021800	1.3AC 1SF2G 1.3000	2	CULLEN, MICHAEL & ARNOLD, KATHLEEN 16 OLD ACRES RD SADDLE RIVER, NJ 16 OLD ACRES ROAD	07458	630000 1098900 1728900	1844736	1844736 00 1844736	447785 447785 895570	474666 474500 949166	461200 461200 922400
1303 17 021700	.7AC 1.5SB2G .7000	2	PICONE, ROBERT L. & DIANA 12 OLD ACRES RD SADDLE RIVER NJ 12 OLD ACRES ROAD	07458-2508	427000 210600 637600	680319	680319 00 680319	165139 165138 330277	175042 175000 350042	170100 170100 340200
1303 18 021400	.29 AC. 2SF2G .2900	2	YOUNG-CARUSO, JOAN S 2 OLD ACRES RD SADDLE RIVER, NJ 2 OLD ACRES ROAD	07458	276400 299600 576000	614592	614592 00 614592	149184 149184 298368	158124 158100 316224	153600 153600 307200
1303 19	2.017 AC. 2.0170	2	VALSKYS, RYTIS & EZROKHI, MARINA B 187 W SADDLE RIVER RD SADDLE RIVER, NJ 187 WEST SADDLE RIVER RD.	07458-2365	754500 1695500 2450000	2614150	2614150 00 2614150	634550 634550 1269100	672550 672500 1345050	653500 653500 1307000
1303 20	2.005 AC. 2.0050	2	VARGHESE, GEORGE & REBECCA TRSTES 185 W SADDLE RIVER RD SADDLE RIVER, NJ 185 WEST SADDLE RIVER RD.	07458	816300 708700 1525000	1627175	1627175 00 1627175	394975 394975 789950	418625 418600 837225	406800 406800 813600
1303 21	2.07 AC. 2.0700	2	MATONTI, GREGORY C ETAL 183 W SADDLE RIVER RD SADDLE RIVER, NJ 183 WEST SADDLE RIVER RD.	07458	822600 597400 1420000	1515140	1515140 00 1515140	367780 367780 735560	389880 389700 779580	378800 378800 757600
1303 22	2.0387 2.0387	2	MUCO, CHRISTIAN & RENEE 181 W SADDLE RIVER RD SADDLE RIVER, NJ 181 WEST SADDLE RIVER RD.	07458	819900 1228400 2048300	2185536	2185536 00 2185536	530510 530510 1061020	562316 562200 1124516	546400 546400 1092800
1303 23	2.043 AC. 2.0430	2	LORENZO JR, IRVING DOMINGO TRSTE 508 KENT TERRACE MARIETTA, GA 179 WEST SADDLE RIVER RD.	30064	819900 1239700 2059600	2197593	2197593 00 2197593	533437 533436 1066873	565420 565300 1130720	549400 549400 1098800

22229400

23718770

00

00

23718770

11514830

12203940

11859200

Block No. Lot No. Qualification Account No.	Land Dimensions Building Description Additional Lots Acreage	Prop. Class	Owner's Name Address City State Property Location	Billing Code Zip Code	Land Improvement Exemption Net Total	2025 Property Tax Special Dist	2025 Total Tax Deduction Net Tax	Amt.Billed 2025 1st Q 2nd Q Total	2nd Half 2025 3rd Q 4th Q Total	Preliminary 2026 Tax 1st Q 2nd Q Total
1303 24	2.04 AC. 2.0400	2	DI BELLO, LARRY & LINDA 177 W SADDLE RIVER RD SADDLE RIVER NJ 177 WEST SADDLE RIVER RD.	00660 07458-2635	819900 1090700 1910600	2038610	2038610 00	494846 494845	524519 524400	509700 509700
1303 25	2.047 AC. 2.0470	2	HORNEFF, WILLIAM S. & ELIZABETH 1964 CAROLINA AVE NE ST. PETERSBURG, FL 1 ECKERT FARM ROAD	33703	866400 929500 1795900	1916225	1916225 00	465138 465138	493049 492900	479100 479100
1303 26	2.017 AC. 2.0170	2	PRAKASH, ANAKA 3 ECKERT FARM RD SADDLE RIVER NJ 3 ECKERT FARM ROAD	07458-2523	909000 2829400 3738400	3988873	3988873 00	968246 968245	1026282 1026100	997200 997200
1303 27	2.016 AC. 2.0160	2	PIERRO, MICHAEL & ANGELA 2 TOBOGGAN RIDGE RD SADDLE RIVER, NJ 2 TOBOGGAN RIDGE ROAD	07458	909000 1161200 2070200	2208903	2208903 00	536182 536182	568339 568200	552200 552200
1303 28	2.114 AC. 2.1140	2	SOBTI, SANJIV & SANGEETA 4 TOBOGGAN RIDGE RD SADDLE RIVER, NJ 4 TOBOGGAN RIDGE ROAD	07458	918000 1591900 2509900	2678063	2678063 00	650064 650064	689035 688900	669500 669500
1303 29	2.0037 AC 2.0037	2	HOVSEPIAN, ARDA MARY 6 TOBOGGAN RIDGE ROAD SADDLE RIVER, NJ 6 TOBOGGAN RIDGE ROAD	07458	907000 921100 1828100	1950583	1950583 00	473478 473478	501827 501800	487600 487600
1303 30	2.007 AC. 2.0070	2	HUMMEL, PAUL & PATRICIA 8 TOBOGGAN RIDGE RD SADDLE RIVER NJ 8 TOBOGGAN RIDGE ROAD	07458	908000 2543300 3451300	3682537	3682537 00	893887 893887	947463 947300	920600 920600
1303 31	2.06 AC. 2.0600	2	FIELDS, KENNETH H. & SHEILA 10 TOBOGGAN RIDGE RD SADDLE RIVER, NJ 10 TOBOGGAN RIDGE ROAD	07458-2520	913000 1037000 1950000	2080650	2080650 00	505050 505050	535350 535200	520200 520200
1303 32	2.02 AC. 2.0200	2	BLUE HILL ONE LLC 11 TOBOGGAN RIDGE RD SADDLE RIVER, NJ 11 TOBOGGAN RIDGE ROAD	07458	909000 2132600 3041600	3245387	3245387 00	787775 787774	834938 834900	811300 811300
1303 33	2.01 AC 2.0100	2	WEINSTEIN, LESLIE DONALD TRSTES/ETAL 9 TOBOGGAN RIDGE RD SADDLE RIVER, NJ 9 TOBOGGAN RIDGE ROAD	07458	908000 953500 1861500	1986221	1986221 00	482129 482128	511064 510900	496600 496600
1303 34	2 AC. 2.0000	2	ALLEN, TERENCE & JANET 7 TOBOGGAN RIDGE RD. SADDLE RIVER, NJ 7 TOBOGGAN RIDGE ROAD	07458	907000 1593000 2500000	2667500	2667500 00	647500 647500	686300 686200	666900 666900
1303 35	2.004 AC. 2.0040	2	GORODOKIN, GARY I 5 TOBOGGAN RIDGE RD SADDLE RIVER, NJ 5 TOBOGGAN RIDGE ROAD	07458	907000 1805200 2712200	2893917	2893917 00	702460 702460	744597 744400	723500 723500
1303 36	2 AC. 2.0000	2	SOBTI, RAJIV & SLOMI 3 TOBOGGAN RIDGE RD SADDLE RIVER, NJ 3 TOBOGGAN RIDGE ROAD	07458	907000 1252700 2159700	2304400	2304400 00	559363 559362	592875 592800	576100 576100
1303 37	2.037 AC. 2.0370	2	CUHRUK, ALI & HAMAMCI, ASLI 1 TOBOGGAN RIDGE RD SADDLE RIVER, NJ 1 TOBOGGAN RIDGE ROAD	07458	911000 1478100 2389100	2549170	2549170 00	618777 618777	655816 655800	637300 637300

33918500

36191039

00

00

36191039

17569785

18621254

18095600

Block No. Lot No. Qualification Account No.	Land Dimensions Building Description Additional Lots Acreage	Prop. Class	Owner's Name Address City State Property Location	Billing Code Zip Code	Land Improvement Exemption Net Total	2025 Property Tax Special Dist	2025 Total Tax Deduction Net Tax	Amt.Billed 2025 1st Q 2nd Q Total	2nd Half 2025 3rd Q 4th Q Total	Preliminary 2026 Tax 1st Q 2nd Q Total
1303 38	2.11 AC. 2.1100	2	GANDOLFO, JOSEPH A & SELIN M 11 ECKERT FARM RD SADDLE RIVER, NJ 11 ECKERT FARM ROAD	07458	917000 1525300 2442300	2605934	2605934 00 2605934	632556 632556 1265112	670422 670400 1340822	651500 651500 1303000
1303 39	2.066 AC. 2.0660	2	WENG, CHENG KUO & CHANG SU 2 HIGH MEADOW RD SADDLE RIVER NJ 2 HIGH MEADOW ROAD	00672 07458-2638	914000 1174600 2088600	2228536	2228536 00 2228536	540948 540947 1081895	573341 573300 1146641	557100 557100 1114200
1303 40	2.261 AC. 2.2610	2	COPE, TIMOTHY G & JENNIFER A 4 HIGH MEADOW RD SADDLE RIVER, NJ 4 HIGH MEADOW ROAD	07458	933000 2289900 3222900	3438834	3438834 00 3438834	834731 834731 1669462	884772 884600 1769372	859700 859700 1719400
1303 41	2.134 AC 2.1340	2	PLUM, JOHN E. & MIMI K. 8 HIGH MEADOW RD NORTH SADDLE RIVER, NJ 8 HIGH MEADOW ROAD NORTH	07458-2636	920000 1118500 2038500	2175080	2175080 00 2175080	527972 527971 1055943	559637 559500 1119137	543800 543800 1087600
1303 42	2.046 AC. 2.0460	2	DENEVICH, SERGEY 10 HIGH MEADOW RD NORTH SADDLE RIVER, NJ 10 HIGH MEADOW ROAD NORTH	07458	912000 1082600 1994600	2128238	2128238 00 2128238	516602 516601 1033203	547535 547500 1095035	532100 532100 1064200
1303 43	2.064 AC. 2.0640	2	RAMIREZ, MANUEL & JOSEFA PO BOX 805 SADDLE RIVER NJ 12 HIGH MEADOW ROAD NORTH	07458-0805	913000 1487000 2400000	2560800	2560800 00 2560800	621600 621600 1243200	658800 658800 1317600	640200 640200 1280400
1303 44	2.029 AC. 2.0290	2	ELAMIR, MAGDY & WAFAA 14 HIGH MEADOW RD N SADDLE RIVER NJ 14 HIGH MEADOW ROAD NORTH	00660 07458-2636	910000 2122900 3032900	3236104	3236104 00 3236104	785521 785521 1571042	832562 832500 1665062	809000 809000 1618000
1303 45	2.015 AC. 2.0150	2	ZANTETTI, STEPHANIE 16 HIGH MEADOW RD N SADDLE RIVER NJ 16 HIGH MEADOW ROAD NORTH	00660 07458-2636	909000 1363600 2272600	2424864	2424864 00 2424864	588604 588603 1177207	623857 623800 1247657	606200 606200 1212400
1303 46	2.014 AC. 2.0140	2	FOGARI, ROBERT & JANE 18 HIGH MEADOW RD N SADDLE RIVER NJ 18 HIGH MEADOW ROAD NORTH	07458-2636	908000 2761000 3669000	3914823	3914823 00 3914823	950271 950271 1900542	1007181 1007100 2014281	978700 978700 1957400
1303 47	2 AC 2.0000	2	KIM, KYUNG SOOK 20 HIGH MEADOW RD N SADDLE RIVER NJ 20 HIGH MEADOW ROAD NORTH	00660 07458-2636	907000 1725300 2632300	2808664	2808664 00 2808664	681766 681766 1363532	722632 722500 1445132	702200 702200 1404400
1303 48	2.04 AC. 2.0400	2	BHASIN, ANIL & YASMIN 22 HIGH MEADOW RD N SADDLE RIVER, NJ 22 HIGH MEADOW ROAD NORTH	00660 07458-2636	911000 2193000 3104000	3311968	3311968 00 3311968	803936 803936 1607872	852096 852000 1704096	828000 828000 1656000
1303 49	2.062 AC. 2.0620	2	SHAW, NINA L TRSTE 2029 CENTURY PARK E #1750 LOS ANGELES, CA 9 HIGH MEADOW ROAD	90067	821700 1518700 2340400	2497207	2497207 00 2497207	606164 606163 1212327	642480 642400 1284880	624300 624300 1248600
1303 50	2.008 AC. 2.0080	2	LIN, RUI & PUI CHOE 7 HIGH MEADOW RD SADDLE RIVER, NJ 7 HIGH MEADOW ROAD	07458-2637	908000 1411900 2319900	2475333	2475333 00 2475333	600854 600854 1201708	636825 636800 1273625	618800 618800 1237600
1303 51	2.001 AC. 2.0010	2	MUSOLINO, ELLA M. C/O ALBER 5 HIGH MEADOW ROAD SADDLE RIVER, NJ 5 HIGH MEADOW ROAD	07458	907000 1296900 2203900	2351561	2351561 00 2351561	570810 570810 1141620	605041 604900 1209941	587900 587900 1175800

35761900

38157946

00

00

38157946

18524665

19633281

19079000

Block No. Lot No. Qualification Account No.	Land Dimensions Building Description Additional Lots Acreage	Prop. Class	Owner's Name Address City State Property Location	Billing Code Zip Code	Land Improvement Exemption Net Total	2025 Property Tax Special Dist	2025 Total Tax Deduction Net Tax	Amt.Billed 2025 1st Q 2nd Q Total	2nd Half 2025 3rd Q 4th Q Total	Preliminary 2026 Tax 1st Q 2nd Q Total
1303 52	2.007 AC. 2.0070	2	ALVAREZ, CESAR & NANCY G 3 HIGH MEADOW RD SADDLE RIVER, NJ 3 HIGH MEADOW ROAD	07458	908000 1049600 1957600	2088759	2088759 00 2088759	507019 507018 1014037	537422 537300 1074722	522200 522200 1044400
1303 53	2.001 AC. 2.0010	2	JORDAN, BERNARD 1 HIGH MEADOW RD SADDLE RIVER, NJ 1 HIGH MEADOW ROAD	07458-2637	907000 3049200 3956200	4221265	4221265 00 4221265	1024656 1024656 2049312	1086053 1085900 2171953	1055300 1055300 2110600
1303 54	2 AC. 2.0000	2	SIEMSEN, ANDREW & MICHELE 12 MAY CT RAMSEY, NJ 19 ECKERT FARM ROAD	07446	816300 1693800 2510100	2678277	2678277 00 2678277	650116 650116 1300232	689045 689000 1378045	669600 669600 1339200
1303 55	2 AC 2.0000	2	WAHBA, SAMEH 42 WEST WILDWOOD ROAD SADDLE RIVER, NJ 42 WEST WILDWOOD ROAD	07458	861700 1199600 2061300	2199407	2199407 00 2199407	533877 533877 1067754	565853 565800 1131653	549900 549900 1099800
1303 56	2 AC 2.0000	2	POST, KALMON & LINDA FARBER 44 W WILDWOOD RD SADDLE RIVER, NJ 44 WEST WILDWOOD ROAD	00660 07458-2512	907000 1900100 2807100	2995176	2995176 00 2995176	726754 726754 1453508	770868 770800 1541668	748800 748800 1497600
1303 57	2 AC. 2.0000	2	POURIA, MEHDI & SARAHIAN, SANAZ 46 W WILDWOOD RD SADDLE RIVER, NJ 46 WEST WILDWOOD ROAD	07458	907000 1761200 2668200	2846969	2846969 00 2846969	691064 691064 1382128	732441 732400 1464841	711700 711700 1423400
1303 58	2 AC 2.0000	15F	HOLDEN, DOUGLAS S & JEAN SU WENG 48 WEST WILDWOOD ROAD SADDLE RIVER, NJ 48 WEST WILDWOOD ROAD	07458	*EXEMPT*	00	00 00 00	00 00 00	00 00 00	00 00 00
1303 59	2.0534 AC 2.0534	2	DANIELS, MICHAEL V. 52 W WILDWOOD RD SADDLE RIVER, NJ 52 WEST WILDWOOD ROAD	07458-2512	709000 1285200 1994200	2127811	2127811 00 2127811	516498 516498 1032996	547415 547400 1094815	532000 532000 1064000
1303 60	2 AC. 2.0000	2	NAIK, RAVI & SANGITA 54 W WILDWOOD ROAD SADDLE RIVER, NJ 54 WEST WILDWOOD ROAD	07458	705000 1695300 2400300	2561120	2561120 00 2561120	621678 621678 1243356	658964 658800 1317764	640300 640300 1280600
1303 61	2 AC. 2.0000	2	NOLAN, MICHAEL & PIRI SAE KATHERINE 56 WEST WILDWOOD RD SADDLE RIVER, NJ 56 WEST WILDWOOD ROAD	07458	705000 1218400 1923400	2052268	2052268 00 2052268	498161 498160 996321	528047 527900 1055947	513100 513100 1026200
1303 62 024220	2.01 AC. 2SFB2G 2.0100	2	GEORGIADIS, PANAYIOTIS & MARINA 58 W WILDWOOD RD SADDLE RIVER, NJ 58 WEST WILDWOOD ROAD	07458	705800 900200 1606000	1713602	1713602 00 1713602	415954 415954 831908	440894 440800 881694	428400 428400 856800
1401 1.01	6.81 AC. 6.8100	15C	BOROUGH OF SADDLE RIVER 100 E ALLENDALE RD SADDLE RIVER NJ 184 WEST SADDLE RIVER RD.	07458	*EXEMPT*	00	00 00 00	00 00 00	00 00 00	00 00 00
1401 1.04	3.901 AC. 3.9010	2	JASSAR, MANREET & SIDHU, NAVREET 178 WEST SADDLE RIVER RD. SADDLE RIVER, NJ 178 WEST SADDLE RIVER RD.	00660 07458	1263500 486500 1750000	1867250	1867250 00 1867250	453250 453250 906500	480450 480300 960750	466800 466800 933600
1401 3 012701	2.005 AC 2.0050	2	KOWIESKI LIVING TRUST (ET AL) 213 E SADDLE RIVER RD SADDLE RIVER NJ 213 E. SADDLE RIVER ROAD	07458-2634	752200 719300 1471500	1570091	1570091 00 1570091	381119 381118 762237	403954 403900 807854	392500 392500 785000

27105900

28921995

00

00

28921995

14040289

14881706

14461200

Block No. Lot No. Qualification Account No.	Land Dimensions Building Description Additional Lots Acreage	Prop. Class	Owner's Name Address City State Property Location	Billing Code Zip Code	Land Improvement Exemption Net Total	2025 Property Tax Special Dist	2025 Total Tax Deduction Net Tax	Amt.Billed 2025 1st Q 2nd Q Total	2nd Half 2025 3rd Q 4th Q Total	Preliminary 2026 Tax 1st Q 2nd Q Total
1401 4 012700	2.348 AC 2SB2G 2.3480	2	ELAMIR, MAZHAR 211 E. SADDLE RIVER ROAD SADDLE RIVER, NJ 211 E. SADDLE RIVER ROAD	00660 07458	803200 747200 1550400	1654277	1654277 00 1654277	401554 401553 803107	425670 425500 851170	413600 413600 827200
1401 5 012800	1.913 AC. 2SB2G 1.9130	4A	KERMANI, EBRAHIM J. 207 E SADDLE RIVER RD SADDLE RIVER NJ 207 E. SADDLE RIVER ROAD	07458-2633	513900 286100 800000	853600	853600 00 853600	207200 207200 414400	219600 219600 439200	213400 213400 426800
1401 6 013000	1AC 1SF2G 1.0000	2	FILIPPOU, NORMA E 205 E SADDLE RIVER RD SADDLE RIVER, NJ 205 E. SADDLE RIVER ROAD	07458	603000 336500 939500	1002447	1002447 00 1002447	241103 241103 482206	260141 260100 520241	250600 250600 501200
1401 7 012900	.8AC 1SF2G .8000	2	HOLDER, ANA 203 E SADDLE RIVER ROAD SADDLE RIVER, NJ 203 E. SADDLE RIVER ROAD	07458	430000 561900 991900	1058357	1058357 00 1058357	256902 256902 513804	272353 272200 544553	264600 264600 529200
1401 8 013100	3.64 AC. 2SF2G 3.6400	2	PARRON, JOHN 199 E SADDLE RIVER ROAD SADDLE RIVER, NJ 199 E. SADDLE RIVER ROAD	00660 07458	995000 329300 1324300	1413028	1413028 00 1413028	342994 342994 685988	363540 363500 727040	353300 353300 706600
1401 9.01 013200	7.97 AC. 9,31,32 7.9700	2	MCENTEE, APRIL A TRSTE 185 E SADDLE RIVER RD SADDLE RIVER, NJ 185 E. SADDLE RIVER ROAD	07458	1456000 1291000 2747000	2931049	2931049 00 2931049	711473 711473 1422946	754103 754000 1508103	732800 732800 1465600
1401 10 013300	2.6AC 2SF2G 2.6000	2	181 SADDLE RIVER LLC C/O JJMRP 66 PLESANT AVE UPPER SADDLE RIVER, NJ 181 E. SADDLE RIVER ROAD	07458	760000 39600 799600	853173	853173 00 853173	207097 207096 414193	219580 219400 438980	213300 213300 426600
1401 11 013400	2.49 AC. 1SBNG 2.4900	4A	VERSAILLES REALTY CO. 25 BRIDGE AVE.,SUITE 203B RED BANK, NJ 175 E. SADDLE RIVER ROAD	07701	942300 1075700 2018000	2153206	2153206 00 2153206	522663 522662 1045325	553981 553900 1107881	538300 538300 1076600
1401 12 013500	.92 AC 1SBNG .9200	4A	VERSAILLES REALTY CO. 25 BRIDGE AVE.,SUITE 203B RED BANK, NJ 171 E. SADDLE RIVER ROAD	07701	801100 1124100 1925200	2054188	2054188 00 2054188	498627 498627 997254	528534 528400 1056934	513500 513500 1027000
1401 13 013501	.31 AC 1SG3S .3100	4A	VERSAILLES REALTY CO. 25 BRIDGE AVE.,SUITE 203B RED BANK, NJ 171 E. SADDLE RIVER ROAD	07701	326700 83400 410100	437577	437577 00 437577	106216 106216 212432	112645 112500 225145	109400 109400 218800
1401 14.01 013900	3.735AC. 1SFNG 3.7350	4A	SR BARNSTABLE, L.L.C. 505 MAIN ST HACKENSACK, NJ 148 WEST SADDLE RIVER RD	00597 07601	1092100 943600 2035700	2172092	2172092 00 2172092	527247 527246 1054493	558899 558700 1117599	543000 543000 1086000
1401 16 013600	.16 AC. 1SFNG .1600	4A	67 EAST ALLENDALE RD LLC 566 WYCKOFF AVENUE WYCKOFF, NJ 67 E. ALLENDALE ROAD	07481	174200 166900 341100	363954	363954 00 363954	88345 88345 176690	93664 93600 187264	91000 91000 182000
1401 17 013800	.246 AC. 1SFNG .2460	4A	SR CORNER LLC C/O JAMES, DOUGLAS 65 E ALLENDALE RD SADDLE RIVER, NJ 65 E. ALLENDALE ROAD	07458	267900 88000 355900	379745	379745 00 379745	92178 92178 184356	97789 97600 195389	94900 94900 189800
1401 18.01 014000	.23 AC. 2SF2G .2300	4A	SR BARNSTABLE, L.L.C. 505 MAIN ST HACKENSACK, NJ 150 WEST SADDLE RIVER RD.	01003 07601	250500 164400 414900	442698	442698 00 442698	107459 107459 214918	113980 113800 227780	110700 110700 221400

16653600

17769391

00

00

17769391

8622112

9147279

8884800

Block No. Lot No. Qualification Account No.	Land Dimensions Building Description Additional Lots Acreage	Prop. Class	Owner's Name Address City State Property Location	Billing Code Zip Code	Land Improvement Exemption Net Total	2025 Property Tax Special Dist	2025 Total Tax Deduction Net Tax	Amt.Billed 2025 1st Q 2nd Q Total	2nd Half 2025 3rd Q 4th Q Total	Preliminary 2026 Tax 1st Q 2nd Q Total
1401 19 014100	.399 AC. 2SFG .3990	4A	DANSCOTT, L.L.C. P.O. BOX 632 RAMSEY, NJ 152 WEST SADDLE RIVER RD.	07446	434500 142800 577300	615979	615979 00 615979	149521 149521 299042	158537 158400 316937	154000 154000 308000
1401 20 014200	.17 AC. 2SF3G .1700	4A	SADDLE UP VENTURES, LLC 154 W SADDLE RIVER RD SADDLE RIVER, NJ 154 WEST SADDLE RIVER RD.	07458-0036	185100 223700 408800	436190	436190 00 436190	105880 105879 211759	112231 112200 224431	109000 109000 218000
1401 21 014300	.32 AC. 2SFG .3200	4A	GILDEA, CHARLES A. & CHRIST, SHARON G. P.O. BOX 464 HOBOKUS, NJ 156 WEST SADDLE RIVER RD.	07423	235200 226000 461200	492100	492100 00 492100	119451 119451 238902	126698 126500 253198	123000 123000 246000
1401 22 014400	.565 AC 2SFG .5650	4A	DECROSTA, GRACEAN GARGIULO 78 STONY RIDGE RD SADDLE RIVER, NJ 158 WEST SADDLE RIVER RD.	00660 07458	284600 129600 414200	441951	441951 00 441951	107278 107278 214556	113795 113600 227395	110500 110500 221000
1401 23 014700	.4AC .4000	1	BOWEN, GEORGE A. & ELIZABETH A. 202 ORHCARD COVE RD. LOCUST HILL, VA 164 WEST SADDLE RIVER RD.	23092	36700 0 36700	39159	39159 00 39159	9506 9505 19011	10148 10000 20148	9800 9800 19600
1401 24 014600	.2AC .2000	1	JUNKERS, SANDRA P.O. BOX 432240 SOUTH MIAMI, FL 166 WEST SADDLE RIVER RD.	33143	17300 0 17300	18459	18459 00 18459	4481 4481 8962	4797 4700 9497	4600 4600 9200
1401 25 014800	1.8AC 2SFNG 1.8000	2	MORGAN, ROBERT & CLAUDIA 170 WEST SADDLE RIVER RD SADDLE RIVER, NJ 170 WEST SADDLE RIVER RD.	07458	642900 249100 892000	951764	951764 00 951764	231028 231028 462056	244908 244800 489708	237900 237900 475800
1401 26 015000	3.1AC 1.5SF2G 3.1000	2	NASH, LORI E. 174 W SADDLE RIVER RD SADDLE RIVER, NJ 174 WEST SADDLE RIVER RD.	07458-2619	715500 343900 1059400	1130380	1130380 00 1130380	274385 274384 548769	290811 290800 581611	282600 282600 565200
1401 27 015100	2AC 2SF2G 2.0000	2	LEWIS, MARC C. & VAN AUKEN, LORI J. 3 SURREY DR SADDLE RIVER NJ 3 SURREY DRIVE	07458-2617	730000 316700 1046700	1116829	1116829 00 1116829	271096 271095 542191	287338 287300 574638	279200 279200 558400
1401 28 015400	2.9AC 1SF2G 2.9000	2	5 SURREY DR SADDLE RIVER NJ REV TR 5 SURREY DR SADDLE RIVER, NJ 5 SURREY DRIVE	07458	797500 220500 1018000	1086206	1086206 00 1086206	263662 263662 527324	279482 279400 558882	271600 271600 543200
1401 29 015300	2.2AC 1.5SF2G 2.2000	2	GEBHARD, ROBERT P & KELLY ANN 8 SURREY DRIVE SADDLE RIVER, NJ 8 SURREY DRIVE	07458	707800 393000 1100800	1174554	1174554 00 1174554	285108 285107 570215	302239 302100 604339	293600 293600 587200
1401 30 015200	2AC 1.5SF2G 2.0000	2	FAWKES, RUSSELL & ROCHELLE 4 SURREY DR SADDLE RIVER, NJ 4 SURREY DRIVE	07458	730000 263500 993500	1060065	1060065 00 1060065	257317 257316 514633	272732 272700 545432	265000 265000 530000
1402 1 024900	2 AC 2SF2G 2.0000	2	HAN, MIN WOO & TINA KAPSOOK 2 SAWMILL RD SADDLE RIVER, NJ 2 SAW MILL ROAD	07458	909600 1333500 2243100	2393388	2393388 00 2393388	580963 580963 1161926	615762 615700 1231462	598300 598300 1196600
1402 2 015200	2.18AC 2.1800	2	FUSCO, DANIEL & LAURA 10 SAWMILL ROAD SADDLE RIVER, NJ 10 SAW MILL ROAD	07458	975500 149100 1124600	1199948	1199948 00 1199948	291272 291271 582543	308705 308700 617405	300000 300000 600000

11393600

12156972

00

00

12156972

5901889

6255083

6078200

Block No. Lot No. Qualification Account No.	Land Dimensions Building Description Additional Lots Acreage	Prop. Class	Owner's Name Address City State Property Location	Billing Code Zip Code	Land Improvement Exemption Net Total	2025 Property Tax Special Dist	2025 Total Tax Deduction Net Tax	Amt.Billed 2025 1st Q 2nd Q Total	2nd Half 2025 3rd Q 4th Q Total	Preliminary 2026 Tax 1st Q 2nd Q Total
1402 3	2 AC. 2.0000	2	CHOU QUALIFIED PERSONAL RESIDENCE T 14 SAW MILL RD SADDLE RIVER, NJ 14 SAW MILL ROAD	07458	957500 1570100 2527600	2696949	2696949 00 2696949	654649 654648 1309297	693852 693800 1387652	674200 674200 1348400
1402 4	2.036 AC 2.0360	2	ZAROKYAN, ARSAVIR & ARPI 18 SAW MILL RD SADDLE RIVER NJ 18 SAW MILL ROAD	07458-2616	961100 596500 1557600	1661959	1661959 00 1661959	403419 403418 806837	427622 427500 855122	415500 415500 831000
1402 5	2.162 AC. 2.1620	2	SINGH, RAJENDER & SUDEEP MANCHANDA 52 FOX HEDGE RD SADDLE RIVER, NJ 52 FOX HEDGE ROAD	00660 07458	1118200 1931800 3050000	3254350	3254350 00 3254350	789950 789950 1579900	837250 837200 1674450	813600 813600 1627200
1402 6 027100	2.334 AC. 2SF2G 2.3340	2	ALBERTI, LESLIE & WINCOTT, G (TRST) 51 FOX HEDGE ROAD SADDLE RIVER, NJ 51 FOX HEDGE ROAD	07458	1276800 3246800 4523600	4826681	4826681 00 4826681	1171613 1171612 2343225	1241756 1241700 2483456	1206700 1206700 2413400
1402 7 026600	2.005AC 1.5SB2G 2.0050	2	YANG, CHEN 49 FOX HEDGE RD SADDLE RIVER, NJ 49 FOX HEDGE ROAD	07458	1211000 1561500 2772500	2958258	2958258 00 2958258	718078 718077 1436155	761103 761000 1522103	739600 739600 1479200
1402 8 026700	2.15 AC. 2SF2G 2.1500	2	KHUSAINOV, MARET & YELENA 47 FOX HEDGE RD SADDLE RIVER, NJ 47 FOX HEDGE ROAD	07458	1240000 2578800 3818800	4074660	4074660 00 4074660	989070 989069 1978139	1048321 1048200 2096521	1018700 1018700 2037400
1402 9 026800	2.01 AC. 2SF2G 2.0100	2	HAYASHI, FUMITAKA & LAN WANG 45 FOX HEDGE ROAD SADDLE RIVER, NJ 45 FOX HEDGE ROAD	01246 07458	1212000 1518200 2730200	2913123	2913123 00 2913123	707122 707122 1414244	749479 749400 1498879	728300 728300 1456600
1402 10 026900	2AC 2SF2G 2.0000	2	CARPENTER, SUSAN B. 41 FOX HEDGE RD SADDLE RIVER NJ 41 FOX HEDGE ROAD	07458-2717	1214000 1864400 3078400	3284653	3284653 00 3284653	797306 797305 1594611	845042 845000 1690042	821200 821200 1642400
1402 11 027900	2AC 2.0000	2	DUGAN, RUTH TRSTE 35 FOX HEDGE ROAD SADDLE RIVER, NJ 35 FOX HEDGE ROAD	07458	1089000 1411000 2500000	2667500	2667500 00 2667500	647500 647500 1295000	686300 686200 1372500	666900 666900 1333800
1402 12 028000	2AC 2SF2G 2.0000	2	GROSS, DAVID & BARBARA 4 HICKORY HILL RD SADDLE RIVER NJ 4 HICKORY HILL ROAD	07458-2709	1089000 1485900 2574900	2747418	2747418 00 2747418	666899 666899 1333798	706820 706800 1413620	686900 686900 1373800
1402 13 028400	2.18 2.1800	2	NANCY M FRANCO QUAL PER RES TRUST 12 HICKORY HILL RD SADDLE RIVER, NJ 12 HICKORY HILL RD	07458-2709	1246000 569300 1815300	1936925	1936925 00 1936925	470163 470163 940326	498399 498200 996599	484200 484200 968400
1402 14 028300	2.5AC 2.5000	2	PEREZ, HECTOR LUIS & CARIDAD 9 HICKORY HILL RD SADDLE RIVER, NJ 9 HICKORY HILL ROAD	07458	1302000 577800 1879800	2005747	2005747 00 2005747	486869 486868 973737	516010 516000 1032010	501400 501400 1002800
1402 15 028100	2AC 1.5SB2G 2.0000	2	DOMINGUEZ, MARCUS 62 BROADWAY, APT. 202 WOODCLIFF LAKE, NJ 1 HICKORY HILL ROAD	00660 07677	1210000 123000 1333000	1422311	1422311 00 1422311	345247 345247 690494	365917 365900 731817	355600 355600 711200
1402 16 028200	2.022 1SF2G 2.0220	2	CHA, DOHYUN & DIANNA 19 FOX HEDGE ROAD SADDLE RIVER, NJ 19 FOX HEDGE ROAD	07458	1091900 1383800 2475700	2641572	2641572 00 2641572	641207 641206 1282413	679659 679500 1359159	660400 660400 1320800

36637400

39092106

00

00

39092106

18978176

20113930

19546400

Block No. Lot No. Qualification Account No.	Land Dimensions Building Description Additional Lots Acreage	Prop. Class	Owner's Name Address City State Property Location	Billing Code Zip Code	Land Improvement Exemption Net Total	2025 Property Tax Special Dist	2025 Total Tax Deduction Net Tax	Amt.Billed 2025 1st Q 2nd Q Total	2nd Half 2025 3rd Q 4th Q Total	Preliminary 2026 Tax 1st Q 2nd Q Total
1402 17 026500	2.046 2SF2G 2.0460	2	D'LORIO, FRANK & PATRICIA 13 FOX HEDGE RD SADDLE RIVER, NJ 13 FOX HEDGE ROAD	07458-2704	1219200 1358300 2577500	2750193	2750193 00 2750193	667573 667572 1335145	707548 707500 1415048	687500 687500 1375000
1402 18 026400	2.33 AC. 1.5SF2G 2.3300	2	WILLIAMS, RON & LUBIN, WENDY 9 FOX HEDGE RD SADDLE RIVER, NJ 9 FOX HEDGE ROAD	07458	1148400 204300 1352700	1443331	1443331 00 1443331	350350 350349 700699	371332 371300 742632	360800 360800 721600
1402 19 026300	2.1 AC 1.5SF2G 2.1000	2	RAWOOT, AVINASH & SHRUTI DESHPANDE- 5 FOX HEDGE ROAD SADDLE RIVER, NJ 5 FOX HEDGE ROAD	07458	1101600 548300 1649900	1760443	1760443 00 1760443	427324 427324 854648	452995 452800 905795	440100 440100 880200
1402 20 026200	2.1AC 1&2SF&B 2.1000	2	CHUNG, ELIZABETH 3 FOX HEDGE RD SADDLE RIVER, NJ 3 FOX HEDGE ROAD	07458	1152000 798000 1950000	2080650	2080650 00 2080650	505050 505050 1010100	535350 535200 1070550	520200 520200 1040400
1402 21 030400	2.8AC 2SF2G 2.8000	2	GUPTA, GAGAN & KUMAR, POOJA 129 E ALLENDALE RD SADDLE RIVER, NJ 129 E. ALLENDALE ROAD	07458	922300 470900 1393200	1486544	1486544 00 1486544	360839 360839 721678	382466 382400 764866	371600 371600 743200
1402 22 030500	2.8050AC 1SF2G 2.8050	2	D'ELIA, WILLIAM & GAIL 123 E. ALLENDALE ROAD SADDLE RIVER NJ 123 E. ALLENDALE ROAD	07458	922300 327700 1250000	1333750	1333750 00 1333750	323750 323750 647500	343150 343100 686250	333400 333400 666800
1402 23 030100	5.01AC 2SS3G 5.0100	2	EAST ALLENDALE PROPERTY HOLDINGS LP 641 W LAKE ST #500 CHICAGO, IL 115 E. ALLENDALE ROAD	60661	1835900 2780200 4616100	4925379	4925379 00 4925379	1195570 1195570 2391140	1267139 1267100 2534239	1231300 1231300 2462600
1402 23.01 2.6900	2.69 AC 2.6900	2	LA VALLIE, MICHAEL J. & GERRIE U. 14 ALFORD DRIVE SADDLE RIVER, NJ 14 ALFORD DRIVE	07458	1558000 2537300 4095300	4369685	4369685 00 4369685	1060683 1060683 2121366	1124219 1124100 2248319	1092400 1092400 2184800
1402 23.02 2.2600	2.26 AC 2.2600	2	LIN, MIN & MA TAN TONG 12 ALFORD DRIVE SADDLE RIVER, NJ 12 ALFORD DRIVE	07458	1472000 3608300 5080300	5420680	5420680 00 5420680	1315798 1315798 2631596	1394584 1394500 2789084	1355200 1355200 2710400
1402 24 030200	2.3AC 1SCB2G 2.3000	2	EAST ALLENDALE PRPTY HOLDINGS LP 111 E ALLENDALE RD SADDLE RIVER, NJ 111 E. ALLENDALE ROAD	07458	838400 1657200 2495600	2662805	2662805 00 2662805	646361 646360 1292721	685084 685000 1370084	665700 665700 1331400
1402 25 030300	2.3AC 1.5SCB2G 2.3000	2	CIRINO, FRANKLIN & HELEN C/O CIRINO P.O. BOX 341 PROVINCETOWN, MA 107 E. ALLENDALE ROAD	02657	838400 224600 1063000	1134221	1134221 00 1134221	275317 275317 550634	291887 291700 583587	283600 283600 567200
1402 26.01 2.0200	2.02AC. 2.0200	2	LU, YI 50 RIVERSIDE BLVD APT 7D NEW YORK, NY 186 E SADDLE RIVER RD	10069 14	1438000 1185000 2623000	2798741	2798741 00 2798741	679357 679357 1358714	720027 720000 1440027	699700 699700 1399400
1402 26.02 4.2400	4.24 AC. 4.2400	2	SICARI, JOSEPH E & KELLY A TRSTES 1 ALFORD DR SADDLE RIVER, NJ 1 ALFORD DRIVE	07458	1868000 3411600 5279600	5633333	5633333 00 5633333	1367417 1367416 2734833	1449300 1449200 2898500	1408300 1408300 2816600
1402 26.03 2.0000	2.00 AC 2.0000	2	SOLLITTO, RONALD J 3 ALFORD DR SADDLE RIVER, NJ 3 ALFORD DRIVE	07458	1420000 2268900 3688900	3936056	3936056 00 3936056	955425 955425 1910850	1012606 1012600 2025206	984000 984000 1968000

39115100

41735811

00

00

41735811

20261624

21474187

20867600

Block No. Lot No. Qualification Account No.	Land Dimensions Building Description Additional Lots Acreage	Prop. Class	Owner's Name Address City State Property Location	Billing Code Zip Code	Land Improvement Exemption Net Total	2025 Property Tax Special Dist	2025 Total Tax Deduction Net Tax	Amt.Billed 2025 1st Q 2nd Q Total	2nd Half 2025 3rd Q 4th Q Total	Preliminary 2026 Tax 1st Q 2nd Q Total
1402 26.04 00000000	2.04 AC 2.0400	2	CHATEAU DE FLEUR LLC 5 ALFORD DR SADDLE RIVER, NJ 5 ALFORD DRIVE	07458	1428000 4432000 5860000	6252620	6252620 00 6252620	1517740 1517740 3035480	1608640 1608500 3217140	1563200 1563200 3126400
1402 26.07	2.05 AC 2.0500	2	BOURNIAS, IRINI Z ETAL 11 ALFORD DR SADDLE RIVER, NJ 11 ALFORD DRIVE	07458	1430000 1443200 2873200	3065704	3065704 00 3065704	744159 744159 1488318	788786 788600 1577386	766400 766400 1532800
1402 26.08	2.13 AC 2.1300	2	CONNOLLY, BRENDAN & JENNIFER 15 ALFORD DRIVE SADDLE RIVER NJ 15 ALFORD DRIVE	07458	1446000 1616700 3062700	3267901	3267901 00 3267901	793240 793239 1586479	840722 840700 1681422	817000 817000 1634000
1402 26.09	2.53 AC 2.5300	2	INNAB, KHALID 17 ALFORD DR SADDLE RIVER, NJ 17 ALFORD DRIVE	07458	1526000 3283200 4809200	5131416	5131416 00 5131416	1245583 1245583 2491166	1320150 1320100 2640250	1282900 1282900 2565800
1402 26.10	2.01 AC 2.0100	2	ALIAN, EIMAN 3433 WESTHEIMER RD #1403 HOUSTON, TX 18 ALFORD DRIVE	77027 14	1422000 831500 *PARTIAL* 2253500	2404485	2404485 00 2404485	368298 368298 736596	833989 833900 1667889	601100 601100 1202200
1402 26.11	2.02 AC 2.0200	1	ALIAN, EIMAN 3433 WESTHEIMER RD #1403 HOUSTON, TEXAS 15 FOX HEDGE RD	77027 14	874100 0 874100	932665	932665 00 932665	226392 226392 452784	239981 239900 479881	233200 233200 466400
1402 26.12	2.0 AC 2.0000	2	CEREPAK, BRAD & ELIZABETH 16 ALFORD DR SADDLE RIVER, NJ 16 ALFORD DRIVE	07458	1420000 2195000 3615000	3857205	3857205 00 3857205	936285 936285 1872570	992335 992300 1984635	964300 964300 1928600
1402 26.13	2.0 AC 2.0000	2	PATEL, NEAL B & SEJAL N 10 ALFORD DR SADDLE RIVER, NJ 10 ALFORD DRIVE	07458	1486000 2488600 3974600	4240898	4240898 00 4240898	1029422 1029421 2058843	1091055 1091000 2182055	1060200 1060200 2120400
1402 26.14	.56 AC .5600	15C	BOROUGH OF SADDLE RIVER 100 E. ALLENDALE RD. SADDLE RIVER, NJ EAST ALLENDALE ROAD	07458	*EXEMPT*	00	00 00 00	00 00 00	00 00 00	00 00 00
1402 26.15	2.46 AC 2.4600	2	FISHMAN, JENNIFER 8 ALFORD DR SADDLE RIVER, NJ 8 ALFORD DRIVE	07458	1512000 2239700 3751700	4003064	4003064 00 4003064	971691 971690 1943381	1029883 1029800 2059683	1000800 1000800 2001600
1402 26.16	2.28 AC 2.2800	2	WISNIEWSKI, RAYMOND & PATRICIA 6 ALFORD DR SADDLE RIVER, NJ 6 ALFORD DRIVE	07458	1476000 3008000 4484000	4784428	4784428 00 4784428	1161356 1161356 2322712	1230916 1230800 2461716	1196100 1196100 2392200
1402 26.17	2.02 AC 2.0200	2	MANDALAPU, SREEDEVI & SUNIL 4 ALFORD DR SADDLE RIVER, NJ 4 ALFORD DRIVE	07458	1424000 1939000 3363000	3588321	3588321 00 3588321	871017 871017 1742034	923187 923100 1846287	897100 897100 1794200
1402 26.18	2.29 AC 2.2900	2	LEE, YOUNG HYUCK & IL RYUNG 2 ALFORD DR SADDLE RIVER, NJ 2 ALFORD DRIVE	07458	1478000 2110100 3588100	3828503	3828503 00 3828503	929318 929318 1858636	984967 984900 1969867	957100 957100 1914200
1402 26.19	4.0 AC 2SBR 4.0000	2	COMMISSO, CATHERINE 7 ALFORD DR SADDLE RIVER, NJ 7 ALFORD DRIVE	07458	2275000 6291700 8566700	9140669	9140669 00 9140669	2218776 2218775 4437551	2351618 2351500 4703118	2285200 2285200 4570400

Block No. Lot No. Qualification Account No.	Land Dimensions Building Description Additional Lots Acreage	Prop. Class	Owner's Name Address City State Property Location	Billing Code Zip Code	Land Improvement Exemption Net Total	2025 Property Tax Special Dist	2025 Total Tax Deduction Net Tax	Amt.Billed 2025 1st Q 2nd Q Total	2nd Half 2025 3rd Q 4th Q Total	Preliminary 2026 Tax 1st Q 2nd Q Total
1402 27 030000	.295 AC. 2.5SS1G .2950	15C	BOROUGH OF SADDLE RIVER 100 E ALLENDALE RD SADDLE RIVER NJ 101 E. ALLENDALE ROAD	07458	*EXEMPT*	00	00 00 00	00 00 00	00 00 00	00 00 00
1402 28 000000	L11A,13 PT 14 15A,15B 14.0000	15A	BOARD OF EDUCATION 95 E ALLENDALE RD SADDLE RIVER NJ 95 E. ALLENDALE ROAD	07458-3023	*EXEMPT*	00	00 00 00	00 00 00	00 00 00	00 00 00
1402 30.01	.98 AC. .9800	15C	BOROUGH OF SADDLE RIVER 100 E. ALLENDALE RD SADDLE RIVER NJ 89 E. ALLENDALE ROAD	07458	*EXEMPT*	00	00 00 00	00 00 00	00 00 00	00 00 00
1402 31 000000	5.34 AC 2SF 5.3400	15C	BOROUGH OF SADDLE RIVER 100 E ALLENDALE RD SADDLE RIVER NJ 83 E. ALLENDALE ROAD	07458-3055	*EXEMPT*	00	00 00 00	00 00 00	00 00 00	00 00 00
1402 32 029600	2.186 AC 2SF2G 2.1860	15C	BOROUGH OF SADDLE RIVER 100 E ALLENDALE RD SADDLE RIVER NJ 176 E. SADDLE RIVER ROAD	07458-3055	*EXEMPT*	00	00 00 00	00 00 00	00 00 00	00 00 00
1402 33 029300	2AC 2.0000	2	SOLLITTO, PATRICIA 188 E SADDLE RIVER RD SADDLE RIVER, NJ 188 E. SADDLE RIVER ROAD	07458	751500 1999800 2751300	2935637	2935637 00 2935637	712587 712587 1425174	755263 755200 1510463	733900 733900 1467800
1402 34 029200	2.2AC 1SF2G 2.2000	2	VENTURA, VINCENT & VENTURA, ANTONIO 190 E SADDLE RIVER RD SADDLE RIVER, NJ 190 E. SADDLE RIVER ROAD	07458-2612	586700 523300 1110000	1184370	1184370 00 1184370	287490 287490 574980	304790 304600 609390	296100 296100 592200
1402 35 025300	2AC 2SF4G 2.0000	2	ESTEVEZ, JOHN & FRANCIA 2 BAYBERRY DR SADDLE RIVER, NJ 2 BAYBERRY DRIVE	07458	1092600 1971700 3064300	3269608	3269608 00 3269608	793654 793654 1587308	841200 841100 1682300	817400 817400 1634800
1402 36 025400	2AC 2SF3G 2.0000	2	JD SADDLE RIVER LLC NJ 125 RIVER RD STE102 EDGEWTAER,NJ 6 BAYBERRY DRIVE	07020	986100 613900 1600000	1707200	1707200 00 1707200	414400 414400 828800	439200 439200 878400	426800 426800 853600
1402 37 025255	2.00AC 2.0000	2	GALLAGHER, THOMAS G & KATHLEEN 7 BAYBERRY DRIVE SADDLE RIVER, NJ 7 BAYBERRY DRIVE	07458	1234000 1723700 2957700	3155866	3155866 00 3155866	766045 766044 1532089	811977 811800 1623777	789000 789000 1578000
1402 38.01 025200	2.00 AC 2.0000	1	BRESLOW, LOREN M. 883 APACHE ROAD FRANKLIN LAKES, NJ 11 BAYBERRY DRIVE	07417	1210000 0 1210000	1291070	1291070 00 1291070	313390 313390 626780	332190 332100 664290	322800 322800 645600
1402 38.02 025200	2.56 AC 2.5600	1	BRESLOW, LOREN M 883 APACHE RD FRANKLIN LAKES, NJ 11 BAYBERRY DR	07417	1322000 0 1322000	1410574	1410574 00 1410574	342398 342398 684796	362978 362800 725778	352600 352600 705200
1402 39 025250	2.01AC 2.0100	2	PARK, WARREN & JACQUELYN 29 BAYBERRY DR SADDLE RIVER, NJ 29 BAYBERRY DRIVE	07458-2609	1212000 134700 1346700	1436929	1436929 00 1436929	348796 348795 697591	369738 369600 739338	359200 359200 718400
1402 40 025240	2.01AC 2.0100	2	LIVA, JEFFREY & NANCY 30 BAYBERRY DR SADDLE RIVER, NJ 30 BAYBERRY DRIVE	00660 07458-3051	1212000 1832700 3044700	3248695	3248695 00 3248695	788578 788577 1577155	835840 835700 1671540	812200 812200 1624400

18406700

19639949

00

00

19639949

9534673

10105276

9820000

Block No. Lot No. Qualification Account No.	Land Dimensions Building Description Additional Lots Acreage	Prop. Class	Owner's Name Address City State Property Location	Billing Code Zip Code	Land Improvement Exemption Net Total	2025 Property Tax Special Dist	2025 Total Tax Deduction Net Tax	Amt.Billed 2025 1st Q 2nd Q Total	2nd Half 2025 3rd Q 4th Q Total	Preliminary 2026 Tax 1st Q 2nd Q Total
1402 41 025230	2.03AC 2.0300	2	ZINDEL, GARY & KRIMER, ANZHELA 26 BAYBERRY DRIVE SADDLE RIVER, NJ 26 BAYBERRY DRIVE	00660 07458	1033600 66400 1100000	1173700	1173700 00 1173700	284900 284900 569800	302000 301900 603900	293400 293400 586800
1402 42 025220	2.05 AC 2.0500	2	YIENGPRUKSAWAN, MELANIE HALL 22 BAYBERRY DR SADDLE RIVER, NJ 22 BAYBERRY DRIVE	07458	1220000 1443300 2663300	2841741	2841741 00 2841741	689795 689795 1379590	731151 731000 1462151	710400 710400 1420800
1402 43 025210	2.00AC 2.0000	2	CHEN, PHILIP P & GLORIA 20 BAYBERRY DR SADDLE RIVER, NJ 20 BAYBERRY DRIVE	07458	1210000 540000 1750000	1867250	1867250 00 1867250	453250 453250 906500	480450 480300 960750	466800 466800 933600
1402 44 025500	2.23 AC. 1SF2G 2.2300	2	SAITAS, VASILIKI & KOKKINOS, E 3 BAYBERRY DR SADDLE RIVER, NJ 3 BAYBERRY DRIVE	07458-2609	1130400 1171900 2302300	2456554	2456554 00 2456554	596296 596296 1192592	632062 631900 1263962	614100 614100 1228200
1402 45 025600	L2C 3AC 1.5SF2G 3.0000	2	HUMBLIAS, PETER C 202 E. SADDLE RIVER RD SADDLE RIVER, NJ 202 E. SADDLE RIVER ROAD	07458	903000 323800 1226800	1308996	1308996 00 1308996	317742 317741 635483	336813 336700 673513	327200 327200 654400
1402 46.01 025700	2.75 AC. 2SF2G 2.7500	2	BAYBERRY ONE LLC & BAYBERRY TWO LLC 14 BAYBERRY DRIVE SADDLE RIVER, NJ 204 E. SADDLE RIVER ROAD	07458	1360000 2016000 3376000	3602192	3602192 00 3602192	874384 874384 1748768	926724 926700 1853424	900500 900500 1801000
1402 46.02 025700	3.301 AC. 3.3010	2	BAYBERRY ONE LLC & BAYBERRY TWO LLC 14 BAYBERRY DRIVE SADDLE RIVER, NJ BAYBERRY DRIVE	07458	1220200 49200 1269400	1354450	1354450 00 1354450	328775 328774 657549	348501 348400 696901	338600 338600 677200
1402 46.03 025700	2.835 AC 2.8350	2	FLEISSIG, MATTHEW&SCHOENBERG,FAWN 204 E. SADDLE RIVER RD. SADDLE RIVER, NJ 204 E SADDLE RIVER ROAD	07458	972800 2115600 3088400	3295323	3295323 00 3295323	799896 799895 1599791	847832 847700 1695532	823800 823800 1647600
1402 47 025000	2.173 AC. 1.5SF2G 2.1730	2	GRANT, RONALD & ASHLEY 208 E SADDLE RIVER RD SADDLE RIVER, NJ 208 E. SADDLE RIVER ROAD	00660 07458	777200 2344400 3121600	3330747	3330747 00 3330747	808495 808494 1616989	856958 856800 1713758	832700 832700 1665400
1403 1 003900	2.2 AC 2S 2.2000	2	PI, HOWARD & SISSY 78 FOX HEDGE RD SADDLE RIVER, NJ 78 FOX HEDGE ROAD	07458	1250000 2167600 3417600	3646579	3646579 00 3646579	885159 885158 1770317	938162 938100 1876262	911600 911600 1823200
1403 2 004000	2.10 AC. 2SF2G 2.1000	2	BODGER, MARY A. 84 FOX HEDGE RD SADDLE RIVER NJ 84 FOX HEDGE ROAD	07458-2706	1230000 232000 1462000	1559954	1559954 -25000 1534954	372408 372408 744816	395138 395000 790138	383700 383700 767400
1403 3 004100	2.07 AC. 1.5SF2G 2.0700	2	ESSNER, HOWARD & SUSAN TRSTES 86 FOX HEDGE ROAD SADDLE RIVER, NJ 86 FOX HEDGE RD	07458	1224000 3214200 4438200	4735559	4735559 00 4735559	1149494 1149494 2298988	1218371 1218200 2436571	1183900 1183900 2367800
1403 4 004200	2.07 AC. 2.0700	2	VASSALLO, RITA 90 FOX HEDGE RD SADDLE RIVER NJ 90 FOX HEDGE ROAD	07458-2706	1224000 3347900 4571900	4878217	4878217 00 4878217	1184122 1184122 2368244	1255073 1254900 2509973	1219600 1219600 2439200
1403 5 004500	2.06 AC. 1SF2G 2.0600	2	MUEHLEDER, MARGARET 94 FOX HEDGE ROAD SADDLE RIVER, NJ 94 FOX HEDGE ROAD	07458	1222000 878000 2100000	2240700	2240700 00 2240700	543900 543900 1087800	576500 576400 1152900	560200 560200 1120400

35887500

38291962

00

25000

38266962

18577227

19689735

19133000

Block No. Lot No. Qualification Account No.	Land Dimensions Building Description Additional Lots Acreage	Prop. Class	Owner's Name Address City State Property Location	Billing Code Zip Code	Land Improvement Exemption Net Total	2025 Property Tax Special Dist	2025 Total Tax Deduction Net Tax	Amt.Billed 2025 1st Q 2nd Q Total	2nd Half 2025 3rd Q 4th Q Total	Preliminary 2026 Tax 1st Q 2nd Q Total
1403 6 004600	2.11 AC. 1.5SF2G 2.1100	2	GARCIA,JOSE P & LETICIA 16 FRANCES CT CEDAR GROVE,NJ 100 FOX HEDGE ROAD	07009	1232000 432700 1664700	1776235	1776235 00 1776235	431158 431157 862315	457020 456900 913920	444100 444100 888200
1403 7 028500	2.446AC 2.4460	2	SHIH, ELEANOR 104 FOX HEDGE RD SADDLE RIVER, NJ 104 FOX HEDGE ROAD	00660 07458-2706	910000 971200 1881200	2007240	2007240 00 2007240	487231 487231 974462	516478 516300 1032778	501800 501800 1003600
1403 8 028600	2.09 AC. 2SF2G 2.0900	2	VINCENT VENTURA IRREV TRUST I 106 FOX HEDGE RD SADDLE RIVER, NJ 106 FOX HEDGE ROAD	07458	1228000 22000 1250000	1333750	1333750 00 1333750	323750 323750 647500	343150 343100 686250	333400 333400 666800
1403 9 028700	2.48AC 2.4800	1	HOLUBA, LYNN TRSTES/ETALS 163 E ALLENDALE RD SADDLE RIVER, NJ 110 FOX HEDGE ROAD	07458	912300 0 912300	973424	973424 00 973424	236286 236286 472572	250452 250400 500852	243400 243400 486800
1403 10 029000	3.23AC 2SF2G 3.2300	2	HOLUBAM LYNN TRSTES/ETALS 163 E ALLENDALE RD SADDLE RIVER, NJ 163 E. ALLENDALE ROAD	07458	993000 2186800 3179800	3392847	3392847 00 3392847	823569 823568 1647137	872910 872800 1745710	848200 848200 1696400
1403 11 029100	3.39 AC. 2SB3G 3.3900	2	CHEESEMAN, JAMES 159 E ALLENDALE RD SADDLE RIVER, NJ 159 E. ALLENDALE ROAD	07458	1019600 649000 1668600	1780396	1780396 00 1780396	432168 432167 864335	458061 458000 916061	445100 445100 890200
1403 12 025800	2.01 AC. 1.5SF2G 2.0100	2	BATTAGLIA, CHRISTOPHER 153 E ALLENDALE RD SADDLE RIVER, NJ 153 E. ALLENDALE ROAD	07458	711100 650600 *PARTIAL* 1361700	1452934	1452934 00 1452934	352681 352680 705361	373873 373700 747573	363200 363200 726400
1403 13 025900	2.2AC 2SF2G 2.2000	2	WU, WASHA & PING HUANG 149 E ALLENDALE RD SADDLE RIVER, NJ 149 E. ALLENDALE ROAD	07458	614400 336200 950600	1014290	1014290 00 1014290	246206 246205 492411	260979 260900 521879	253600 253600 507200
1403 14 026000	2.161 AC 1.5SB2G 2.1610	2	DUTKO, WLADIMIR & JAN 14 FOX HEDGE RD SADDLE RIVER NJ 14 FOX HEDGE ROAD	00660 07458-2705	815300 436700 1252000	1335884	1335884 00 1335884	324268 324268 648536	343748 343600 687348	334000 334000 668000
1403 15 026100	2AC 2SF2G 2.0000	2	KASTRATI, AVDI 10 FOX HEDGE RD SADDLE RIVER, NJ 10 FOX HEDGE ROAD	07458	788500 447100 1235600	1318385	1318385 00 1318385	320021 320020 640041	339244 339100 678344	329600 329600 659200
1403 16 027800	2AC 1SF2G 2.0000	2	ANTONUCCI, KYLE ALAN ETAL 203 WHITNEY LANE ALLENDALE, NJ 18 FOX HEDGE ROAD	07401	1210200 28700 1238900	1321906	1321906 00 1321906	320875 320875 641750	340156 340000 680156	330500 330500 661000
1403 17 027700	2.07 AC. 2SF2G 2.0700	2	BURGIS, JOSEPH H 22 FOX HEDGE RD SADDLE RIVER, NJ 22 FOX HEDGE ROAD	07458	914000 186000 1100000	1173700	1173700 00 1173700	284900 284900 569800	302000 301900 603900	293400 293400 586800
1403 18 027600	2AC ISF2G 2.0000	2	SOLSTICE HOLDINGS LLC 947 LINWOOD AVE #1 EAST RIDGEWOOD, NJ 26 FOX HEDGE ROAD	07450	1210000 1873700 3083700	3290308	3290308 00 3290308	798679 798678 1597357	846551 846400 1692951	822600 822600 1645200
1403 19 027500	2.16 AC. 2SF2G 2.1600	2	THOMPSON, STEPHEN A. & SALLY W. 30 FOX HEDGE RD SADDLE RIVER NJ 30 FOX HEDGE ROAD	07458-2705	1242000 472300 1714300	1829158	1829158 00 1829158	444004 444004 888008	470650 470500 941150	457300 457300 914600

22493400

24000457

00

00

24000457

11651585

12348872

12000400

Block No. Lot No. Qualification Account No.	Land Dimensions Building Description Additional Lots Acreage	Prop. Class	Owner's Name Address City State Property Location	Billing Code Zip Code	Land Improvement Exemption Net Total	2025 Property Tax Special Dist	2025 Total Tax Deduction Net Tax	Amt.Billed 2025 1st Q 2nd Q Total	2nd Half 2025 3rd Q 4th Q Total	Preliminary 2026 Tax 1st Q 2nd Q Total
1403 20 027400	2.4AC ISF2G 2.4000	2	BERNHARDT, KEVIN & NINA 34 FOX HEDGE RD SADDLE RIVER NJ 34 FOX HEDGE ROAD	07458-2705	1290000 370500 1660500	1771754	1771754 00 1771754	430070 430069 860139	455815 455800 911615	442900 442900 885800
1403 21 028520	2.019AC 2.0190	2	MAURO, MARGARET & CARUSO, PETER J 2 QUAIL RIDGE RD SADDLE RIVER, NJ 2 QUAIL RIDGE ROAD	07458	1214000 686000 1900000	2027300	2027300 00 2027300	492100 492100 984200	521600 521500 1043100	506800 506800 1013600
1403 22 028540	2.02 AC. 2.0200	2	MERLINO, MARIA L TRSTE 4 QUAIL RIDGE RD SADDLE RIVER, NJ 4 QUAIL RIDGE ROAD	07458	1214000 758500 1972500	2104658	2104658 00 2104658	510878 510877 1021755	541503 541400 1082903	526200 526200 1052400
1403 23 028560	2.299AC 2.2990	2	ANGRISANI, FRANK & KOCENKO, SUSAN B 5 QUAIL RIDGE RD SADDLE RIVER, NJ 5 QUAIL RIDGE ROAD	07458	1270000 730000 2000000	2134000	2134000 00 2134000	518000 518000 1036000	549000 549000 1098000	533500 533500 1067000
1403 24 028580	2 AC. 2.0000	2	SIWEK, RAFI & HALINA 3 QUAIL RIDGE RD SADDLE RIVER NJ 3 QUAIL RIDGE ROAD	07458-2710	1210000 890000 2100000	2240700	2240700 00 2240700	543900 543900 1087800	576500 576400 1152900	560200 560200 1120400
1403 25 027300	2AC 2SF2G 2.0000	2	SALANT, MARC 40 FOX HEDGE RD. SADDLE RIVER, NJ 40 FOX HEDGE ROAD	07458	1210000 597900 1807900	1929029	1929029 00 1929029	468246 468246 936492	496337 496200 992537	482300 482300 964600
1403 26 027000	2AC 2SF2G 2.0000	2	MARRONE, JAMES & DAWN FRICCHIONE 46 FOX HEDGE ROAD SADDLE RIVER, NJ 46 FOX HEDGE ROAD	00660 07458	1216000 1400100 2616100	2791379	2791379 00 2791379	677570 677570 1355140	718139 718100 1436239	697800 697800 1395600
1403 27 027200	2.4AC 2SF2G 2.4000	2	KRUSE, BRIAN & KAREN 48 FOX HEDGE RD SADDLE RIVER, NJ 48 FOX HEDGE ROAD	07458	1292000 1919300 3211300	3426457	3426457 00 3426457	831727 831727 1663454	881503 881500 1763003	856600 856600 1713200
1403 28 006100	2.25 AC 2.2500	2	PRINCIPE, ROBERT J & CATHERINE 56 FOX HEDGE ROAD SADDLE RIVER, NJ 56 FOX HEDGE ROAD	07458	1134000 2416000 3550000	3787850	3787850 00 3787850	919450 919450 1838900	974550 974400 1948950	947000 947000 1894000
1403 29 006200	2AC 1.5SB2G 2.0000	2	VALLESE, RICHARD M & STEVENS, ROBYN E 60 FOX HEDGE ROAD SADDLE RIVER, NJ 60 FOX HEDGE ROAD	07458	864100 878800 1742900	1859674	1859674 00 1859674	451411 451411 902822	478452 478400 956852	464900 464900 929800
1403 30	2.008 AC. 2SF2G 2.0080	2	GREENBERG, JASON & ANNIE 66 FOX HEDGE RD SADDLE RIVER, NJ 66 FOX HEDGE ROAD	07458	1224000 2454700 3678700	3925173	3925173 00 3925173	943460 943459 1886919	1019154 1019100 2038254	981300 981300 1962600
1501 2	4.3750 AC 4.3750	2	CREAMER, S. LEIGH C/O RIVERBANK MGT 20 HARRISON AVENUE SADDLE RIVER, NJ 173 CHESTNUT RIDGE ROAD	07458	1506300 1029100 2535400	2705272	2705272 00 2705272	656669 656668 1313337	696035 695900 1391935	676300 676300 1352600
1501 3	2.00 AC. 1SF2G 2.0000	2	SCHULMANN, RONNIE M. 169 CHESTNUT RIDGE RD SADDLE RIVER, NJ 169 CHESTNUT RIDGE ROAD	00660 07458	805000 969800 1774800	1893712	1893712 00 1893712	459674 459673 919347	487265 487100 974365	473400 473400 946800
1501 4 030900	2.1AC 1SF2G 2.1000	2	BAKER, GERALD 165 CHESTNUT RIDGE RD SADDLE RIVER NJ 165 CHESTNUT RIDGE ROAD	00660 07458-2803	805000 518000 1323000	1411641	1411641 00 1411641	342657 342657 685314	363227 363100 726327	352900 352900 705800

31873100

34008599

00

00

34008599

16491619

17516980

17004200

Block No. Lot No. Qualification Account No.	Land Dimensions Building Description Additional Lots Acreage	Prop. Class	Owner's Name Address City State Property Location	Billing Code Zip Code	Land Improvement Exemption Net Total	2025 Property Tax Special Dist	2025 Total Tax Deduction Net Tax	Amt.Billed 2025 1st Q 2nd Q Total	2nd Half 2025 3rd Q 4th Q Total	Preliminary 2026 Tax 1st Q 2nd Q Total
1501 5 031000	5AC 2SF2G 5.0000	2	BISHOP, BARBARA C. 161 CHESTNUT RIDGE RD SADDLE RIVER NJ 161 CHESTNUT RIDGE ROAD	07458-2803	1406000 445800 1851800	1975871	1975871 00 1975871	479617 479616 959233	508338 508300 1016638	494000 494000 988000
1501 6.01	2SF2G 4.6500	2	WALSH, HOWARD J. & ELEANOR 155 CHESTNUT RIDGE RD SADDLE RIVER NJ 155 CHESTNUT RIDGE ROAD	07458-2803	1503100 1632700 3135800	3345899	3345899 00 3345899	812173 812172 1624345	860854 860700 1721554	836500 836500 1673000
1501 6.02	2 AC 2.0000	2	PACKIN, BRIAN GARRETT & CARRIE 150 E ALLENDALE RD SADDLE RIVER, NJ 150 E. ALLENDALE ROAD	07458	747000 1964400 2711400	2893064	2893064 00 2893064	702253 702252 1404505	744359 744200 1488559	723300 723300 1446600
1501 7.01	25.50 AC 25.5000	15B	SADDLE RIVER COUNTRY DAY SCHOOL 147 CHESTNUT RIDGE RD SADDLE RIVER NJ CHESTNUT RIDGE ROAD	07458-2899	*EXEMPT*	00	00 00 00	00 00 00	00 00 00	00 00 00
1501 9 031500	2AC 1.5SF2G 2.0000	2	NOEL, LARRANCE M&CAMPANA, BERNADETTE 140 E ALLENDALE ROAD SADDLE RIVER, NJ 140 E. ALLENDALE ROAD	07458	788700 884500 1673200	1785304	1785304 00 1785304	433359 433359 866718	459386 459200 918586	446300 446300 892600
1501 10 031200	1AC 1SF1G 1.0000	2	SHARMA, DINESH & NEELU 144 E. ALLENDALE ROAD SADDLE RIVER, NJ 144 E. ALLENDALE ROAD	07458 00660	497800 561300 1059100	1130060	1130060 00 1130060	274307 274307 548614	290746 290700 581446	282500 282500 565000
1501 11 031300	2AC 1.5SF2G 2.0000	2	DAIS, OSCAR 146 E ALLENDALE RD SADDLE RIVER, NJ 146 E. ALLENDALE ROAD	07458	776900 2056600 2833500	3023345	3023345 00 3023345	733877 733876 1467753	777892 777700 1555592	755800 755800 1511600
1501 12	2.01 AC. 1.5SF2G 2.0100	2	KARPOVSKI, BORIS & HAYA 158 E. ALLENDALE ROAD SADDLE RIVER, NJ 158 E. ALLENDALE ROAD	07458	1039700 2610300 3650000	3894550	3894550 00 3894550	862263 862263 1724526	1085024 1085000 2170024	973600 973600 1947200
1501 13 030700	2.001 AC. 2.0010	2	SCOGNAMIGLIO, MICHAEL & OLSEN, J H/W 162 E ALLENDALE RD SADDLE RIVER NJ 162 E. ALLENDALE ROAD	07458-2719	788700 980400 1769100	1887630	1887630 00 1887630	458197 458197 916394	485636 485600 971236	471900 471900 943800
1502 1 033800	2AC 1.5SB3G 2.0000	2	KIM, GIL RAE & MIRAN 166 CHESTNUT RIDGE RD SADDLE RIVER NJ 166 CHESTNUT RIDGE ROAD	07458	764800 225000 989800	1056117	1056117 00 1056117	256359 256358 512717	271700 271700 543400	264000 264000 528000
1502 2 033600	2AC 1SF3G 2.0000	2	VIEGAS, ANN & DI CAMPLI, LAUREN 5 ELDEN DRIVE SADDLE RIVER NJ 5 ELDEN DRIVE	07458	1025000 376000 1401000	1494867 W1	1494867 -25000 1469867	356609 356609 713218	378349 378300 756649	367500 367500 735000
1502 3 034200	2AC 2SF2G 2.0000	2	WRIGHT, JASON 11 ELDEN DR SADDLE RIVER, NJ 11 ELDEN DRIVE	07458-2808	1025000 3781400 4806400	5128429	5128429 00 5128429	1244858 1244857 2489715	1319414 1319300 2638714	1282100 1282100 2564200
1502 4 034300	2.2AC 2SF2G 2.2000	2	FELDMAN, PHILLIP & ILENE CHANIN- 15 ELDEN DRIVE SADDLE RIVER, NJ 15 ELDEN DRIVE	07458	1025000 325000 1350000	1440450	1440450 00 1440450	349650 349650 699300	370650 370500 741150	360100 360100 720200
1502 5 034400	2AC 1.5SF2G 2.0000	2	DUNN, BRIAN & KUENZLE, SCOTT 19 ELDEN DRIVE SADDLE RIVER, NJ 19 ELDEN DRIVE	07458	1006000 618700 *PARTIAL* 1624700	1733555	1733555 00 1733555	420798 420797 841595	446060 445900 891960	433400 433400 866800

28855800

30789141

00

25000

30764141

14768633

15995508

15382000

Block No. Lot No. Qualification Account No.	Land Dimensions Building Description Additional Lots Acreage	Prop. Class	Owner's Name Address City State Property Location	Billing Code Zip Code	Land Improvement Exemption Net Total	2025 Property Tax Special Dist	2025 Total Tax Deduction Net Tax	Amt.Billed 2025 1st Q 2nd Q Total	2nd Half 2025 3rd Q 4th Q Total	Preliminary 2026 Tax 1st Q 2nd Q Total
1502 6 034500	2AC 2SB&B 2.0000	2	FONSECA, VICTOR & FRANCESCA 23 ELDEN DR SADDLE RIVER, NJ 23 ELDEN DRIVE	07458	1025000 3445000 4470000	4769490	4769490 00	1351488 1351488 2702976	1033314 1033200 2066514	1192400 1192400 2384800
1502 7 034600	2AC 2.0000	2	ZHANG, YUMIN & LIYAN YANG 25 ELDEN DRIVE SADDLE RIVER, NJ 25 ELDEN DRIVE	07458	1025000 4377900 5402900	5764894	5764894 00	1399351 1399351 2798702	1483192 1483000 2966192	1441200 1441200 2882400
1502 8 039500	1.51 AC. 1.5100	1	SADDLE RIVER 1.5 LLC 27 DENISON DRIVE SADDLE RIVER, NJ CHESTNUT RIDGE RD-REAR	07458	90600 0 90600	96670	96670 00	23466 23465 46931	24939 24800 49739	24200 24200 48400
1502 9 039200	2 AC. 2.0000	1	MALCOLM, ROBERT 249 CHESTNUT RIDGE RD WOODCLIFF LAKE NJ CHESTNUT RIDGE RD-REAR	07677-7738	120000 0 120000	128040	128040 00	31080 31080 62160	32980 32900 65880	32000 32000 64000
1502 10 039700	6.216 AC. 6.2160	2	NEUENHAUS, MATTHEW 27 DENISON DRIVE SADDLE RIVER, NJ 27 DENISON DRIVE	07458	1657400 1750900 3408300	3636656 V1	3636656 -25000 3611656	876500 876500 1753000	929356 929300 1858656	902900 902900 1805800
1502 11 039400	.4AC .4000	1	DUBOVICH, ROBERT J. 94 ASBURY RD HACKETTSTOWN, NJ CHESTNUT RIDGE RD-REAR	07840-4922	20500 0 20500	21874	21874 00	5310 5309 10619	5655 5600 11255	5500 5500 11000
1502 12 039300	3.6AC 3.6000	1	SADDLE RIVER 3.6 LLC 27 DENISON DRIVE SADDLE RIVER, NJ CHESTNUT RIDGE RD-REAR	07458	216000 0 216000	230472	230472 00	55944 55944 111888	59384 59200 118584	57600 57600 115200
1502 13 038800	.6AC .6000	1	TEMIZ, LEVENT 221 CHESTNUT RIDGE ROAD WOODCLIFF LAKE, NJ CHESTNUT RIDGE RD-REAR	07677	32900 0 32900	35104	35104 00	8521 8521 17042	9062 9000 18062	8800 8800 17600
1502 14 039000	.9AC .9000	1	CHEPKUNOV, ARKADY & OLGA 211 CHESTNUT RIDGE RD WOODCLIFF LAKE, NJ CHESTNUT RIDGE RD-REAR	00672 07677-7738	48600 0 48600	51856	51856 00	12588 12587 25175	13381 13300 26681	13000 13000 26000
1502 15 038700	3.9AC 3.9000	1	S.R. RLTY GRP-SLUCKER C/O GLUCK 15 DENISON DRIVE EAST SADDLE RIVER NJ CHESTNUT RIDGE RD-REAR	07458	209500 0 209500	223537	223537 00	54261 54260 108521	57516 57500 115016	55900 55900 111800
1502 16 038900	3.21 AC. 1SF2G 3.2100	2	SAITES, VASILIOS N & NICHOLAS W 75 WOODCLIFF LAKE RD SADDLE RIVER, NJ 75 WOODCLIFF LAKE ROAD	07458-3116	989700 629400 1619100	1727580	1727580 00	419347 419347 838694	444486 444400 888886	431900 431900 863800
1502 17 038600	2AC 1SB2G 2.0000	2	GRIFFIN, JAMES M & CAROL A 71 WOODCLIFF LAKE RD SADDLE RIVER, NJ 71 WOODCLIFF LAKE ROAD	07458	788500 2856200 3644700	3888895	3888895 00	943978 943977 1887955	1000540 1000400 2000940	972200 972200 1944400
1502 18 038500	2.1AC 1.5SF2G 2.1000	2	LOIACONO, FRANK & KATHLEEN 65 WOODCLIFF LAKE RD SADDLE RIVER, NJ 65 WOODCLIFF LAKE ROAD	07458	803100 618400 1421500	1516741	1516741 00	368169 368168 736337	390204 390200 780404	379200 379200 758400
1502 19 038400	1.4AC 1.5SF2G 1.4000	2	LA VIANO, ROBERT C. & PATRICIA M. 59 WOODCLIFF LAKE RD SADDLE RIVER NJ 59 WOODCLIFF LAKE ROAD	07458-3116	689700 359500 1049200	1119496	1119496 00	271743 271743 543486	288010 288000 576010	279900 279900 559800

Block No. Lot No. Qualification Account No.	Land Dimensions Building Description Additional Lots Acreage	Prop. Class	Owner's Name Address City State Property Location	Billing Code Zip Code	Land Improvement Exemption Net Total	2025 Property Tax Special Dist	2025 Total Tax Deduction Net Tax	Amt.Billed 2025 1st Q 2nd Q Total	2nd Half 2025 3rd Q 4th Q Total	Preliminary 2026 Tax 1st Q 2nd Q Total
1502 20 037200	1.4680AC 1.5SF2G 1.4680	2	KELLY, KENNETH P. & AURORA 57 WOODCLIFF RD SADDLE RIVER, NJ 57 WOODCLIFF LAKE ROAD	07458-3116	630000 157100 787100	839836	839836 00 839836	203859 203859 407718	216118 216000 432118	210000 210000 420000
1502 21 038300	2AC 1SF2G 2.0000	2	IPEKCI, JIM NURAN 238 ADDISON PLACE PARAMUS, NJ 53 WOODCLIFF LAKE ROAD	00660 07652-3116	788500 262000 1050500	1120884	1120884 00 1120884	272080 272079 544159	288425 288300 576725	280200 280200 560400
1502 22 037300	2AC 1SF2G 2.0000	2	SCHOEN, PAULINE D. PO BOX 276 SADDLE RIVER NJ 47 WOODCLIFF LAKE ROAD	07458-0276	788500 141600 930100	992417	992417 00 992417	240896 240896 481792	255325 255300 510625	248100 248100 496200
1502 23 037100	1.2AC 2SF2G 1.2000	2	MEISNER, PHILIP & DOMINGUEZ, GERARDO 45 WOODCLIFF LAKE RD SADDLE RIVER, NJ 45 WOODCLIFF LAKE ROAD	07458	656300 1380500 2036800	2173266	2173266 00 2173266	527532 527531 1055063	559103 559100 1118203	543300 543300 1086600
1502 24 037000	2.1AC 2SF2G 2.1000	2	TREGLIA, JERRY E. 41 WOODCLIFF LAKE RD SADDLE RIVER NJ 41 WOODCLIFF LAKE ROAD	07458-3116	764900 1762500 2527400	2696736	2696736 00 2696736	654597 654596 1309193	693843 693700 1387543	674200 674200 1348400
1502 25 036900	2.5AC 1SF2G 2.5000	2	LI, JINSONG & HONG XU 39 WOODCLIFF LAKE ROAD SADDLE RIVER, NJ 39 WOODCLIFF LAKE ROAD	07458	828000 1871800 2699800	2880687	2880687 00 2880687	699249 699248 1398497	741190 741000 1482190	720200 720200 1440400
1502 26 036800	2.3AC 2SF2G 2.3000	2	MAY, THOMAS S 35 WOODCLIFF LAKE RD SADDLE RIVER, NJ 35 WOODCLIFF LAKE ROAD	07458-3116	840000 144100 984100	1050035	1050035 00 1050035	254882 254882 509764	270171 270100 540271	262500 262500 525000
1502 27 036700	1.098AC 1.5SF3G 1.0980	2	MAY, JOHN E JR 31 WOODCLIFF LAKE RD SADDLE RIVER, NJ 31 WOODCLIFF LAKE ROAD	07458-3116	510800 77400 588200	627609	627609 00 627609	152344 152344 304688	161521 161400 322921	156900 156900 313800
1502 28 031700	1.27 AC. 2SCB1G 1.2700	2	FILIPPONE, S. PHILIP & JULIA C. 136 CHESTNUT RIDGE RD SADDLE RIVER NJ 136 CHESTNUT RIDGE ROAD	07458-2821	660700 453500 1114200	1188851	1188851 00 1188851	288578 288578 577156	305895 305800 611695	297200 297200 594400
1502 29 031800	.3AC 2SS2G .3000	2	138 SADDLE RIVER LLC 138 CHESTNUT RIDGE RD SADDLE RIVER, NJ 138 CHESTNUT RIDGE ROAD	07458	316900 262900 579800	618647	618647 00 618647	150169 150168 300337	159210 159100 318310	154700 154700 309400
1502 30 031900	.5AC 1.5SS2G .5000	2	MALANKA, THOMAS J & LAUREN H 140 CHESTNUT RIDGE RD SADDLE RIVER, NJ 140 CHESTNUT RIDGE ROAD	01576 07458	389700 262700 652400	696111	696111 00 696111	168972 168971 337943	179168 179000 358168	174000 174000 348000
1502 31 032000	.8AC 2S .8000	2	PITA, CHEALSEA & PILAR 43 CHESTNUT RIDGE RD SADDLE RIVER, NJ 142 CHESTNUT RIDGE ROAD	07458	481300 298100 779400	831620	831620 00 831620	201865 201864 403729	213991 213900 427891	207900 207900 415800
1502 32 032400	2.307 AC. 2SB2G 2.3070	2	VICCARO, CHRISTINE & JAMES 146 CHESTNUT RIDGE ROAD SADDLE RIVER, NJ 146 CHESTNUT RIDGE ROAD	07458	765900 1830400 2596300	2770252	2770252 00 2770252	672442 672442 1344884	712768 712600 1425368	692600 692600 1385200
1502 33 032200	2.90 AC. 2SF3G 2.9000	2	BARRY, CHRISTOPHER F & JEANNINE C 150 CHESTNUT RIDGE RD SADDLE RIVER, NJ 150 CHESTNUT RIDGE ROAD	07458-2821	1034000 2166000 3200000	3414400	3414400 00 3414400	828800 828800 1657600	878400 878400 1756800	853600 853600 1707200

20526100

21901351

00

00

21901351

10632523

11268828

10950800

Block No. Lot No. Qualification Account No.	Land Dimensions Building Description Additional Lots Acreage	Prop. Class	Owner's Name Address City State Property Location	Billing Code Zip Code	Land Improvement Exemption Net Total	2025 Property Tax Special Dist	2025 Total Tax Deduction Net Tax	Amt.Billed 2025 1st Q 2nd Q Total	2nd Half 2025 3rd Q 4th Q Total	Preliminary 2026 Tax 1st Q 2nd Q Total
1502 34 032500	2.706 AC. 2.7060	2	TUCKER UTAH HOLDINGS LLC 8 DENISON DRIVE SADDLE RIVER, NJ 8 DENISON DRIVE	00660 07458	1130900 2391300 3522200	3758187	3758187 00 3758187	912250 912250 1824500	966887 966800 1933687	939500 939500 1879000
1502 35 032600	2.69 AC. 1.5SF2G 2.6900	2	10 DENISON DR LLC 1309 COFFEEN AVE #12823 SHERIDAN, WY 10 DENISON DRIVE	82801	1128500 421400 1549900	1653743	1653743 00 1653743	401424 401424 802848	425495 425400 850895	413400 413400 826800
1502 36 032700	2.4AC 2.4000	2	MENDIBURU, THOMAS & RENEE 14 DENISON DR SADDLE RIVER, NJ 14 DENISON DRIVE	07458	1030500 3610900 4641400	4952374	4952374 00 4952374	1202123 1202122 2404245	1274129 1274000 2548129	1238100 1238100 2476200
1502 37 032800	2.1AC 1.5SF2G 2.1000	2	GUILD, RICHARD A & BAUER, MARTHA J 18 DENISON DR SADDLE RIVER NJ 18 DENISON DRIVE	00660 07458-2806	1043200 784500 1827700	1950156	1950156 00 1950156	473375 473374 946749	501707 501700 1003407	487500 487500 975000
1502 38 037400	4.606AC 1SS3G 4.6060	2	VINGAN ROY 6 DENISON DR EAST SADDLE RIVER, NJ 6 DENISON DRIVE EAST	00660 07458	1769900 1176400 2946300	3143702	3143702 00 3143702	763092 763092 1526184	808818 808700 1617518	785900 785900 1571800
1502 39 038201	2.004 AC 2.0040	2	O'CONNOR, WILLIAM Y. & DENIS F. 8 DENISON DRIVE EAST SADDLE RIVER NJ 8 DENISON DRIVE EAST	07458	1025600 2439800 3465400	3697582	3697582 00 3697582	897539 897538 1795077	951305 951200 1902505	924400 924400 1848800
1502 40 037600	2.04 AC. 1SFR. 2.0400	2	VIGGIANO, ROBERT & ANGELA 12 DENISON DRIVE EAST SADDLE RIVER, NJ 12 DENISON DRIVE EAST	07458	979000 1326300 2305300	2459755	2459755 00 2459755	597073 597073 1194146	632809 632800 1265609	614900 614900 1229800
1502 41 037700	2AC 2SFB3G 2.0000	2	BOOK, ROBERT H & AMY A 20 DENISON DRIVE EAST SADDLE RIER, NJ 20 DENISON DRIVE EAST	07458	1025900 3850200 4876100	5202799	5202799 00 5202799	1262910 1262910 2525820	1338579 1338400 2676979	1300700 1300700 2601400
1502 42 037800	2.1AC 2.1000	2	FASS, ALAN 23 DENISON DR EAST SADDLE RIVER, NJ 23 DENISON DRIVE EAST	07458	1025500 4708300 5733800	6117965	6117965 00 6117965	1485055 1485054 2970109	1573956 1573900 3147856	1529500 1529500 3059000
1502 43 037900	2.9AC 2.9000	2	RAIA, ELAINE A TRUSTEE 19 DENISON DRIVE E SADDLE RIVER, NJ 19 DENISON DRIVE EAST	07458	1162100 1432700 2594800	2768652	2768652 00 2768652	672054 672053 1344107	712345 712200 1424545	692200 692200 1384400
1502 44 038000	2AC 2SF2G 2.0000	2	SMITH, DALE T. & KAREN J. 17 DENISON DR E SADDLE RIVER NJ 17 DENISON DRIVE EAST	00660 07458-2807	1025600 924400 1950000	2080650	2080650 00 2080650	505050 505050 1010100	535350 535200 1070550	520200 520200 1040400
1502 45 038100	2.0130 1.5SF2G 2.0130	2	GLUCK, MICHAEL & ILENE 15 DENISON DR E SADDLE RIVER NJ 15 DENISON DRIVE EAST	00660 07458-2807	1027000 1157900 2184900	2331288	2331288 00 2331288	565889 565889 1131778	599810 599700 1199510	582800 582800 1165600
1502 46 038200	2.3AC 1.5SF2G 2.3000	2	SARDHARA, BIRENKUMAR ETALS 23 SHASTA COURT SOUTH SAN FRANCISCO, CA 13 DENISON DRIVE EAST	94080	1075900 707700 1783600	1903101	1903101 00 1903101	461953 461952 923905	489696 489500 979196	475800 475800 951600
1502 47 037500	2AC 1SF4G 2.0000	2	DESAI, RAMILA D 11 DENISON DR EAST SADDLE RIVER, NJ 11 DENISON DRIVE EAST	07458	1025000 2698800 3723800	3973295	3973295 00 3973295	964465 964464 1928929	1022266 1022100 2044366	993300 993300 1986600

43105200

45993249

00

00

45993249

22328497

23664752

22996400

Block No. Lot No. Qualification Account No.	Land Dimensions Building Description Additional Lots Acreage	Prop. Class	Owner's Name Address City State Property Location	Billing Code Zip Code	Land Improvement Exemption Net Total	2025 Property Tax Special Dist	2025 Total Tax Deduction Net Tax	Amt.Billed 2025 1st Q 2nd Q Total	2nd Half 2025 3rd Q 4th Q Total	Preliminary 2026 Tax 1st Q 2nd Q Total
1502 48 033500	2AC 1SF2G 2.0000	2	EROR, MIROSLAV & IVANKA 7 DENISON DR E SADDLE RIVER, NJ 7 DENISON DRIVE EAST	07458-2807	873900 2833000 3706900	3955262	3955262 00	960087 960087 1920174	1017588 1017500 2035088	988800 988800 1977600
1502 49 032900	2.386 AC. 2SF2G 2.3860	2	FOONG, ANTHONY & EILEEN % HONIG 22 DENISON DRIVE SADDLE RIVER, NJ 22 DENISON DRIVE	07458	1028800 2557500 3586300	3826582	3826582 00	928852 928852 1857704	984478 984400 1968878	956600 956600 1913200
1502 50 033000	2.340 AC 1.5SF2G 2.3400	2	O'HARA, ROBERT 26 DENISON DR SADDLE RIVER, NJ 26 DENISON DRIVE	07458-2819	1076000 885400 1961400	2092814	2092814 00	508003 508002 1016005	538409 538400 1076809	523200 523200 1046400
1502 51 033100	2.0 AC. 2SF3G 2.0000	2	BELLAPIANTA, KAREN & JOSEPH 28 DENISON DRIVE SADDLE RIVER, NJ 28 DENISON DRIVE	07458	1025000 972000 1997000	2130799	2130799 00	517223 517223 1034446	548253 548100 1096353	532700 532700 1065400
1502 52 033200	2.50 AC. 1.5SF2G 2.5000	2	CASTELLANO, ROBERT & CATHERINE 25 DENISON DR SADDLE RIVER NJ 25 DENISON DRIVE	00672 07458-2805	1100000 444800 1544800	1648302	1648302 00	400104 400103 800207	424095 424000 848095	412100 412100 824200
1502 53 033300	2.12 AC. 1.5SF2G 2.1200	2	KOUKOURAS, PANAGIOTI & KERRY 11 DENISON DR SADDLE RIVER, NJ 11 DENISON DRIVE	07458	1043000 1088700 2131700	2274524	2274524 00	366019 366019 732038	771286 771200 1542486	568600 568600 1137200
1502 54 033400	2.02 AC. 1.5SF2G 2.0200	2	SHARMA, SARIKA 9 DENISON DR SADDLE RIVER, NJ 9 DENISON DRIVE	07458	1025000 1625000 2650000	2827550	2827550 00	686350 686350 1372700	727450 727400 1454850	706900 706900 1413800
1502 55 032101	2.362AC 2SF&B 2.3620	2	SALADINI, VINCENT R & LINDA V 5 DENISON DR SADDLE RIVER, NJ 5 DENISON DRIVE	07458	1079000 3221000 4300000	4588100	4588100 00	1113700 1113700 2227400	1180400 1180300 2360700	1147000 1147000 2294000
1502 56 032100	4.14AC 2.5SS2G 4.1400	2	SINGH, DAVINDER 156 CHESTNUT RIDGE RD SADDLE RIVER, NJ 156 CHESTNUT RIDGE ROAD	01576 07458-2840	1424000 2030800 *PARTIAL* 3454800	3686272	3686272 00	723828 723827 1447655	1119317 1119300 2238617	921600 921600 1843200
1502 57 032300	3.4AC 2SF2G 3.4000	2	KAFC LLC 158 CHESTNUT RIDGE ROAD SADDLE RIVER, NJ 158 CHESTNUT RIDGE ROAD	07458	959700 472000 1431700	1527624	1527624 00	370811 370810 741621	393003 393000 786003	381900 381900 763800
1502 58 033700	2AC 2.0000	2	162 CHESTNUT LP 162 CHESTNUT RIDGE RD SADDLE RIVER, NJ 162 CHESTNUT RIDGE ROAD	07458	764800 2130400 2895200	3089178	3089178 00	749857 749857 1499714	794764 794700 1589464	772300 772300 1544600
1601 1 020800	2.1AC 2.1000	2	SUBHAN, AHMED & SOBIA 20 ARROWHEAD LN SADDLE RIVER, NJ 20 ARROWHEAD LANE	07458	924300 925700 1850000	1973950	1973950 00	479150 479150 958300	507850 507800 1015650	493500 493500 987000
1601 2 020900	2AC 2SF2G 2.0000	2	MARIANI, ANGELO & GABKA, KRISTYNA U 16 ARROWHEAD LANE SADDLE RIVER, NJ 16 ARROWHEAD LANE	07458	912000 301100 1213100	1294378	1294378 00	314193 314193 628386	333092 332900 665992	323600 323600 647200
1601 3 021000	2AC 1SF2G 2.0000	2	WECHSLER, JODI 14 ARROWHEAD LANE SADDLE RIVER, NJ 14 ARROWHEAD LANE	00660 07458	903300 246700 1150000	1227050	1227050 00	297850 297850 595700	315750 315600 631350	306800 306800 613600

33872900

36142385

00

00

36142385

16832050

19310335

18071200

Block No. Lot No. Qualification Account No.	Land Dimensions Building Description Additional Lots Acreage	Prop. Class	Owner's Name Address City State Property Location	Billing Code Zip Code	Land Improvement Exemption Net Total	2025 Property Tax Special Dist	2025 Total Tax Deduction Net Tax	Amt.Billed 2025 1st Q 2nd Q Total	2nd Half 2025 3rd Q 4th Q Total	Preliminary 2026 Tax 1st Q 2nd Q Total
1601 4 021100	2.4AC 2SF2G 2.4000	2	SASSON, DAVID 6 ARROWHEAD LN SADDLE RIVER, NJ 6 ARROWHEAD LANE	07458	872800 382600 1255400	1339512	1339512 00	325149 325148 650297	344615 344600 689215	334900 334900 669800
1601 5 021200	2AC 1SF2G 2.0000	2	RONNIE, LEONARD H. III 11 ALGONQUIN TR SADDLE RIVER, NJ 11 ALGONQUIN TRAIL	07458-2501	905000 321500 1226500	1308676	1308676 00	317664 317663 635327	336749 336600 673349	327200 327200 654400
1601 6.01	2 AC. 2.0000	2	GANDHI, RAJINDER P TRSTES/ETAL 7 ALGONQUIN TR SADDLE RIVER, NJ 7 ALGONQUIN TRAIL	07458	905000 1195000 2100000	2240700	2240700 00	543900 543900 1087800	576500 576400 1152900	560200 560200 1120400
1601 6.02	3.794 AC 3.7940	2	SHUE, CHARLES & JERSEY 3 ALGONQUIN TRAIL SADDLE RIVER, NJ 3 ALGONQUIN TRAIL	07458-2501	1358400 1541600 2900000	3094300	3094300 00	751100 751100 1502200	796100 796000 1592100	773600 773600 1547200
1601 7 019700	2.60 AC. 1SF1G 2.6000	2	LAT, EMMANUEL A. & ZENDA GARCIA-LAT 1 ALGONQUIN TRL SADDLE RIVER NJ 1 ALGONQUIN TRAIL	01246 07458-2501	1010000 1505000 2515000	2683505	2683505 00	651385 651385 1302770	690435 690300 1380735	670900 670900 1341800
1601 8 019800	2.5AC 1SF2G 2.5000	2	BLEHL, VINCENT L. & JANICE F. 33 E. ALLENDALE ROAD SADDLE RIVER, NJ 33 E. ALLENDALE ROAD	00363 07458-0206	515300 216600 731900	780937	780937 00	189562 189562 379124	200913 200900 401813	195200 195200 390400
1601 9.01	.0000	1	SADDLE RIVER URBAN RENEWAL LLC 2 COOPER ST 14TH FL CAMDEN, NJ 25 EAST ALLENDALE ROAD	08102	2220000 0 2220000	2368740	2368740 00	574980 574980 1149960	609480 609300 1218780	592200 592200 1184400
1602 2.01	4.48 AC. 2SBR 4.4800	2	KOURGELIS, JAMES & CARYL 8 ALGONQUIN TR SADDLE RIVER, NJ 8 ALGONQUIN TR	07458	1205100 1794900 3000000	3201000	3201000 00	802900 802900 1605800	797600 797600 1595200	800300 800300 1600600
1602 3 019400	2.1AC 1.5SF1G 2.1000	2	HARPER, HARRY D. & MARIA 2 ALGONQUIN TRAIL SADDLE RIVER, NJ 2 ALGONQUIN TRAIL	05925 07458-2954	685800 2414200 3100000	3307700	3307700 00	802900 802900 1605800	851000 850900 1701900	826900 826900 1653800
1602 4 019300	.7AC 2SF2G .7000	2	BASSO, ROBERT L 51 E ALLENDALE RD SADDLE RIVER, NJ 51 E. ALLENDALE ROAD	07452	345000 333200 678200	723639	723639 00	175654 175654 351308	186231 186100 372331	180900 180900 361800
1602 5 019200	1.37AC 2SF1G 1.3700	2	BAKER, DAVID G 1 ESLEL LANE SADDLE RIVER, NJ 1 ESLEL LANE	07458	647800 312000 959800	1024107	1024107 00	248589 248588 497177	263530 263400 526930	256000 256000 512000
1603 1 018800	1.054AC 1.5SFNG 1.0540	1	JAY JAY REAL ESTATE HOLDING LLC P.O. BOX 432240 SOUTH MIAMI, FL 167 WEST SADDLE RIVER RD.	33143	611000 0 611000	651937	651937 00	158249 158249 316498	167739 167700 335439	163000 163000 326000
1603 2.01 018700	6.13AC 2.5SF2G 6.1300	2	JUNKERS, SANDRA P.O. BOX 432240 SOUTH MIAMI, FL 14 ALGONQUIN TRAIL	33143	1971400 6452000 8423400	8987768	8987768 00	2181661 2181660 4363321	2312247 2312200 4624447	2246900 2246900 4493800
1603 3 018600	1.988 AC. 1.5SF2G 1.9880	2	LUBIN, GENSLEY & CASSANDRE 158 W SADDLE RIVER RD SADDLE RIVER, NJ 159 WEST SADDLE RIVER RD.	07458	749700 825300 1575000	1680525	1680525 00	407925 407925 815850	432375 432300 864675	420100 420100 840200

31296200

33393046

00

00

33393046

16263232

17129814

16696600

Block No. Lot No. Qualification Account No.	Land Dimensions Building Description Additional Lots Acreage	Prop. Class	Owner's Name Address City State Property Location	Billing Code Zip Code	Land Improvement Exemption Net Total	2025 Property Tax Special Dist	2025 Total Tax Deduction Net Tax	Amt.Billed 2025 1st Q 2nd Q Total	2nd Half 2025 3rd Q 4th Q Total	Preliminary 2026 Tax 1st Q 2nd Q Total
1603 5 018400	.3AC 2SF2G .3000	2	GRIECO, ALAN & BEVERLY A 155 W SADDLE RIVER RD SADDLE RIVER, NJ 07458-2618 155 WEST SADDLE RIVER RD.		264500 264700 529200	564656	564656 00 564656	137063 137063 274126	145330 145200 290530	141200 141200 282400
1603 6 018300	.3AC 1.5SF1G .3000	2	PEREZ, LUIS & CARIDAD TRSTES 153 W SADDLE RIVER RD SADDLE RIVER, NJ 07458 153 WEST SADDLE RIVER RD.		284500 329300 613800	654925	654925 00 654925	158975 158974 317949	168576 168400 336976	163700 163700 327400
1603 7 018100	1.6AC 2SF2G 1.6000	2	DEDVUKAJ, JOHN 151 W. SADDLE RIVER RD. SADDLE RIVER, NJ 07458 149 WEST SADDLE RIVER RD.		439500 395900 835400	891372	891372 00 891372	216369 216368 432737	229335 229300 458635	222800 222800 445600
1603 8 017800	.22AC 1.5SF1G .2200	2	CARRAHER, AMY & SCHEFFLER, MICHAEL 15 WARREN ST #39 HACKENSACK, NJ 07601 147 WEST SADDLE RIVER RD.		262100 132100 394200	420611	420611 00 420611	102098 102098 204196	108215 108200 216415	105200 105200 210400
1603 9 017700	.57AC 2SF1G .5700	2	BJERKE, WILLIAM 145 W SADDLE RIVER RD SADDLE RIVER, NJ 07458 63 E. ALLENDALE ROAD	00660	332600 267300 599900	640093	640093 00 640093	155374 155374 310748	164745 164600 329345	160000 160000 320000
1603 10 017900	.67AC 2SF1G .6700	2	ROSS, DAMIAN & ANGELA 59 E. ALLENDALE ROAD SADDLE RIVER NJ 07458 59 E. ALLENDALE ROAD	00660	362800 193400 556200	593465	593465 00 593465	144056 144056 288112	152753 152600 305353	148400 148400 296800
1603 12 018000	.572AC 1.5SF1G .5720	2	SLAYNE, WILLIAM ARTHUR & TRACY ANNE 57 E. ALLENDALE ROAD SADDLE RIVER NJ 07458 57 E. ALLENDALE ROAD	00672	328700 271700 600400	640627	640627 00 640627	155504 155503 311007	164820 164800 329620	160200 160200 320400
1603 13 018200	.41AC 1.5SF2G .4100	2	MARVIN, ZACHARY J ETAL 6 ESLER LN SADDLE RIVER, NJ 07458 6 ESLER LANE		551800 270000 821800	876861	876861 00 876861	212847 212846 425693	225668 225500 451168	219200 219200 438400
1604 1 087910	.4AC 2.5SFG .4000	2	KURPIS, ALBERT, JUDITH, & JONATHAN 12 E ALLENDALE RD SADDLE RIVER, NJ 07458-2911 12 E. ALLENDALE ROAD	00660	289300 108700 398000	424666	424666 00 424666	103082 103082 206164	109302 109200 218502	106200 106200 212400
1604 2 088000	.6AC 1.5SF&B .6000	2	SHANABLEH, BAHAEDDIN 10 E ALLENDALE RD SADDLE RIVER, NJ 07458-2911 10 E. ALLENDALE ROAD		297500 314900 612400	653431	653431 00 653431	158612 158611 317223	168108 168100 336208	163400 163400 326800
1605 1 089500	1.1AC 2SF2G 1.1000	15C	BOROUGH OF SADDLE RIVER 100 E ALLENDALE ROAD SADDLE RIVER, NJ 07458 20 E. ALLENDALE ROAD		*EXEMPT*	00	00 00 00	00 00 00	00 00 00	00 00 00
1605 2 089600	.6AC 2SFNG .6000	2	LICATA, MICHAEL J. & SUSAN M. 22 E ALLENDALE RD SADDLE RIVER NJ 07458-2915 22 E. ALLENDALE ROAD		297900 100300 398200	424879	424879 00 424879	103134 103134 206268	109311 109300 218611	106200 106200 212400
1605 3 089800	.95 AC. 2SF2G .9500	2	CHAN, TONY & JANE 1 HAWTHORNE TERR SADDLE RIVER, NJ 07458 1 HAWTHORNE TERRACE		315500 272200 587700	627076	627076 00 627076	152215 152214 304429	161347 161300 322647	156800 156800 313600
1606 1 090100	2.0 AC 1SF2G 2.0000	2	HINCAPIE, JUAN DIEGO & KYOKO 2 HAWTHORNE TERRACE SADDLE RIVER, NJ 07458 2 HAWTHORNE TERRACE	00660	331500 846500 1178000	1256926	1256926 00 1256926	305102 305102 610204	323422 323300 646722	314200 314200 628400

8125200

8669588

00

00

8669588

4208856

4460732

4335000

Block No. Lot No. Qualification Account No.	Land Dimensions Building Description Additional Lots Acreage	Prop. Class	Owner's Name Address City State Property Location	Billing Code Zip Code	Land Improvement Exemption Net Total	2025 Property Tax Special Dist	2025 Total Tax Deduction Net Tax	Amt.Billed 2025 1st Q 2nd Q Total	2nd Half 2025 3rd Q 4th Q Total	Preliminary 2026 Tax 1st Q 2nd Q Total
1606 2 090400	2AC 1.5SF2G 2.0000	2	LIAO, WEI ZHONG & WEI HUA OU 1 MOHEGAN TRAIL SADDLE RIVER, NJ 1 MOHEGAN TRAIL	07458	630800 1070700 1701500	1815501	1815501 00 1815501	440689 440688 881377	467124 467000 934124	453900 453900 907800
1606 3 090500	2AC 1SF2G 2.0000	2	HOLAHAN, ANN ELAYNE 5 MOHEGAN TRAIL SADDLE RIVER, NJ 5 MOHEGAN TRAIL	07458	634500 341200 975700	1041072	1041072 00 1041072	252707 252706 505413	267859 267800 535659	260300 260300 520600
1606 4 090600	2.2AC 1SF2G 2.2000	2	SMITH, KEVIN J & TINA 11 MOHEGAN TRAIL SADDLE RIVER, NJ 11 MOHEGAN TRAIL	08458	649400 1263300 1912700	2040851	2040851 00 2040851	495390 495389 990779	525072 525000 1050072	510200 510200 1020400
1606 5 091601	2.00AC 2.0000	2	BALLEY, ROGER & KATALIN 17 MOHEGAN TRL SADDLE RIVER, NJ 17 MOHEGAN TRAIL	07458	705000 507900 1212900	1294164	1294164 00 1294164	314141 314141 628282	332982 332900 665882	323500 323500 647000
1606 6 091602	2.03AC 2.0300	2	KIM, YONG MAN & JUNG HI 21 MOHEGAN TRL SADDLE RIVER NJ 21 MOHEGAN TRAIL	00660 07458-2919	715900 940900 1656800	1767806	1767806 00 1767806	429112 429111 858223	454883 454700 909583	442000 442000 884000
1606 7 091701	2.235 AC. 2.2350	2	ELSHAFEI, ASHRAF & YANNETH 25 MOHEGAN TRAIL SADDLE RIVER, NJ 25 MOHEGAN TRAIL	07458	722600 602400 1325000	1413775	1413775 00 1413775	343175 343175 686350	363725 363700 727425	353400 353400 706800
1606 8 091702	2.00AC 2SF2G 2.0000	2	HABERNICKEL, GAEL S TRSTE 29 MOHEGAN TRAIL SADDLE RIVER, NJ 29 MOHEGAN TRAIL	07458	705000 773200 1478200	1577239	1577239 00 1577239	382854 382854 765708	405831 405700 811531	394300 394300 788600
1606 9 091703	2.0AC 2SF&B 2.0000	2	ALLERTON, TERRY & CATHY SHEA 35 MOHEGAN TRAIL SADDLE RIVER, NJ 35 MOHEGAN TRAIL	00660 07458-2919	705000 912600 1617600	1725979	1725979 00 1725979	418959 418958 837917	444062 444000 888062	431500 431500 863000
1606 10 091704	2.0AC 1SB2G 2.0000	2	LBS VIII ENTERPRISES LLC 5 GLENWOOD DR SADDLE RIVER, NJ 39 MOHEGAN TRAIL	07458	705000 754400 1459400	1557180	1557180 00 1557180	377985 377984 755969	400611 400600 801211	389300 389300 778600
1606 11 091750	2.0AC 2.0000	2	ISPAHANI, BUSHRA 40 MOHEGAN TRAIL SADDLE RIVER, NJ 40 MOHEGAN TRAIL	00660 07458-2931	705000 919900 1624900	1733768	1733768 00 1733768	420849 420849 841698	446070 446000 892070	433400 433400 866800
1606 12 092000	2.0AC 2.0000	2	38 MOHEGAN TRAIL LLC 38 MOHEGAN TR SADDLE RIVER, NJ 38 MOHEGAN TRAIL	07458	705000 338600 1043600	1113521	1113521 00 1113521	270293 270292 540585	286536 286400 572936	278400 278400 556800
1606 13 092001	2.02AC 1SF&B 2.0200	2	INFANTINO, JOSEPH 34 MOHEGAN TRAIL SADDLE RIVER, NJ 34 MOHEGAN TRAIL	07458-2931	706500 419300 1125800	1201229	1201229 00 1201229	291583 291582 583165	309064 309000 618064	300300 300300 600600
1606 14 092002	2.00AC 2.0000	2	GHAZI, SHADA & MOHAMMAD 30 MOHEGAN TRAIL SADDLE RIVER, NJ 30 MOHEGAN TRAIL	07458	705000 770000 1475000	1573825	1573825 00 1573825	382025 382025 764050	404975 404800 809775	393500 393500 787000
1606 15 009100	2.0 AC. 1.5SB2G 2.0000	2	RITOTA, ANNETTE 14 MOHEGAN TRAIL SADDLE RIVER, NJ 14 MOHEGAN TRAIL	07458	711800 367000 1078800	1151080	1151080 00 1151080	279410 279409 558819	296161 296100 592261	287800 287800 575600

Block No. Lot No. Qualification Account No.	Land Dimensions Building Description Additional Lots Acreage	Prop. Class	Owner's Name Address City State Property Location	Billing Code Zip Code	Land Improvement Exemption Net Total	2025 Property Tax Special Dist	2025 Total Tax Deduction Net Tax	Amt.Billed 2025 1st Q 2nd Q Total	2nd Half 2025 3rd Q 4th Q Total	Preliminary 2026 Tax 1st Q 2nd Q Total
1606 16 090900	2AC 2SF2G 2.0000	2	AGRAWAL, POONAM 10 MOHEGAN TRAIL SADDLE RIVER, NJ 10 MOHEGAN TRAIL	07458	705000 1002500 1707500	1821903	1821903 00 1821903	442243 442242 884485	468718 468700 937418	455500 455500 911000
1606 17 090800	2.4 AC 1SF2G 2.4000	2	BALZANO, DAWN 6 MOHEGAN TRAIL SADDLE RIVER, NJ 6 MOHEGAN TRAIL	00660 07458	735000 726200 1461200	1559100	1559100 00 1559100	378451 378451 756902	401198 401000 802198	389800 389800 779600
1606 18 090700	2.1AC 1.5SF2G 2.1000	2	MANFRE, MARILYN C. 2 MOHEGAN TRL SADDLE RIVER, NJ 2 MOHEGAN TRAIL	07458-2931	708600 382900 1091500	1164631	1164631 00 1164631	282699 282698 565397	299634 299600 599234	291200 291200 582400
1606 19 091100	2.3AC 2SF2G 2.3000	2	FERRARI, ANDREA 52 E ALLENDALE ROAD SADDLE RIVER, NJ 52 E. ALLENDALE ROAD	07458	788100 354500 1142600	1219154	1219154 00 1219154	295934 295933 591867	313687 313600 627287	304800 304800 609600
1606 20 091200	2.1AC 2.1000	2	DETTRA, JOHN & FRANCES R. 54 E ALLENDALE RD SADDLE RIVER NJ 54 E. ALLENDALE ROAD	07458-3217	756900 349600 1106500	1180636	1180636 00 1180636	286584 286583 573167	303769 303700 607469	295200 295200 590400
1606 21 089700	2.003 AC 2SF2G 2.0030	2	BARABAS, JAMES PAUL & KRISTA JUNE 139 W SADDLE RIVER RD SADDLE RIVER, NJ 139 WEST SADDLE RIVER RD.	07458	747500 358400 1105900	1179995	1179995 00 1179995	286428 286428 572856	303639 303500 607139	295000 295000 590000
1606 21.01 2.0230	2.023 AC. 2.0230	2	SHILPIEKANDULA, VIKAS & SANGEETA L 1 PELL FARM RD SADDLE RIVER, NJ 1 PELL FARM ROAD	00660 07458-2900	857300 1095100 1952400	2083211	2083211 00 2083211	505672 505671 1011343	535968 535900 1071868	520800 520800 1041600
1606 21.02 2.0780	2.078 AC. 2.0780	2	SINGH, HARMEET & BIRINDER K 2 PELL FARM RD SADDLE RIVER, NJ 2 PELL FARM ROAD	07458	862800 1320100 2182900	2329154	2329154 00 2329154	565371 565371 1130742	599212 599200 1198412	582300 582300 1164600
1606 21.03 3.1520	3.152 AC. 3.1520	2	SILBERMAN, JERRY & DENISE 4 PELL FARM RD SADDLE RIVER, NJ 4 PELL FARM ROAD	07458	977000 2434000 3411000	3639537	3639537 00 3639537	883449 883449 1766898	936339 936300 1872639	909900 909900 1819800
1606 21.04 2.0210	2.021 AC 2.0210	2	BUSH, JAMES P & NANCY V 134 SPYGLASS LANE JUPITER, FL 3 PELL FARM ROAD	33477	814200 1339900 2154100	2298425	2298425 00 2298425	557912 557912 1115824	591301 591300 1182601	574600 574600 1149200
1606 22 091500	1AC 1.5SF2G 1.0000	2	LEE, JAMES J. & YEON KYUNG 127 W SADDLE RIVER RD SADDLE RIVER, NJ 127 WEST SADDLE RIVER RD.	07458	605800 1457700 2063500	2201755	2201755 00 2201755	534447 534446 1068893	566462 566400 1132862	550400 550400 1100800
1606 23 091300	2.4AC 2SF2G 2.4000	2	BOROUGH OF SADDLE RIVER 100 E ALLENDALE RD SADDLE RIVER, NJ 125 WEST SADDLE RIVER RD.	07458	809100 112500 921600	983347	983347 00 983347	238695 238694 477389	253058 252900 505958	245800 245800 491600
1606 24 091900	2.2AC 1SF2G 2.2000	2	ROSE, ATTILIUS & YVON 153 PROSPECT STREET RIDGEWOOD, NJ 123 WEST SADDLE RIVER RD.	07450	782700 346300 1129000	1204643	1204643 00 1204643	292411 292411 584822	309921 309900 619821	301200 301200 602400
1606 25 091800	4.5AC 2SF2G 4.5000	2	LAMBERT, FERNE M. 119 WEST SADDLE RIVER RD SADDLE RIVER NJ 119 WEST SADDLE RIVER RD.	00672 07458-3021	1122800 430600 1553400	1657478	1657478 00 1657478	402331 402330 804661	426417 426400 852817	414400 414400 828800

22983100

24522969

00

00

24522969

11905246

12617723

12261800

Block No. Lot No. Qualification Account No.	Land Dimensions Building Description Additional Lots Acreage	Prop. Class	Owner's Name Address City State Property Location	Billing Code Zip Code	Land Improvement Exemption Net Total	2025 Property Tax Special Dist	2025 Total Tax Deduction Net Tax	Amt.Billed 2025 1st Q 2nd Q Total	2nd Half 2025 3rd Q 4th Q Total	Preliminary 2026 Tax 1st Q 2nd Q Total
1606 26 093100	1.14AC 1.5SF2G 1.1400	2	AKTAS, NECDET & LISA D. FILOMIA 2 DATER LN SADDLE RIVER, NJ 2 DATER LANE	07458-2913	500700 470000 970700	1035737	1035737 00 1035737	251412 251411 502823	266514 266400 532914	258900 258900 517800
1606 27 093000	.5AC 1.5SF2G .5000	2	JAFARY, JAVAD M. & KERMANI, SURUR H/W PO BOX 102 SADDLE RIVER NJ 5 DATER LANE	07458-0102	309300 230000 539300	575433	575433 00 575433	139679 139679 279358	148075 148000 296075	143900 143900 287800
1606 28 092900	.699 AC. 2SS2G .6990	2	SHAN, JIANFENG & LITING ZHAO 7 DATER LANE SADDLE RIVER, NJ 7 DATER LANE	07458	316800 309800 626600	668582	668582 00 668582	162290 162289 324579	172003 172000 344003	167100 167100 334200
1606 29 092800	.8AC 1SCB2G .8000	2	PASTERNAK, JEFFREY ETAL 13 DATER LN SADDLE RIVER, NJ 13 DATER LANE	07458	321500 258100 579600	618433	618433 00 618433	150117 150116 300233	159100 159100 318200	154600 154600 309200
1606 30 092700	.878 AC. 2SF2G .8780	2	PARKER, FRIDA G. 19 DATER LN SADDLE RIVER NJ 19 DATER LANE	07458-2912	330200 186700 516900	551532	551532 00 551532	133877 133877 267754	141978 141800 283778	137900 137900 275800
1606 31 092600	.928AC 1.5SF1G .9280	2	SCHIRALDI, GERALD & MAUREEN 23 DATER LN SADDLE RIVER NJ 23 DATER LANE	07458-2912	445300 237300 682600	728334	728334 00 728334	176794 176793 353587	187447 187300 374747	182100 182100 364200
1606 32 092500	.5AC 1.5SF1G .5000	2	CONNELL, JACQUELINE 25 DATER LN SADDLE RIVER, NJ 25 DATER LANE	07458-2912	304600 492000 796600	849972	849972 00 849972	206320 206319 412639	218733 218600 437333	212500 212500 425000
1606 33 092400	.7AC 1.5SF1G .7000	2	GAMBACORTA, MICHAEL P & TERESA A. TOSI 27 DATER LN SADDLE RIVER NJ 27 DATER LANE	00660 07458-2912	316900 186800 503700	537448	537448 00 537448	130459 130458 260917	138331 138200 276531	134400 134400 268800
1606 34 092300	.7AC 2SF2G .7000	2	LASALA, MATTHEW & KRISTEN 29 DATER LN SADDLE RIVER, NJ 29 DATER LANE	07458	316900 226700 *PARTIAL* 543600	580021	580021 00 580021	140793 140792 281585	149236 149200 298436	145000 145000 290000
1606 35 092200	1.213 AC. 1.5SF1G 1.2130	2	BIONDI, JEROME & ALISE 33 DATER LANE SADDLE RIVER, NJ 33 DATER LANE	07458-2912	473800 110200 584000	623128	623128 00 623128	151256 151256 302512	160316 160300 320616	155800 155800 311600
1606 36 092100	2.40 AC. 2.9AC 1.5SF2G 2.4000	2	GANDHI, KRISTEN MCFADDEN & NEIL 37 DATER LANE SADDLE RIVER, NJ 37 DATER LANE	07458	533300 239800 773100	824898	824898 00 824898	200233 200233 400466	212232 212200 424432	206200 206200 412400
1606 37 091700	2.00AC 2SF&B 2.0000	2	ZREIK, PIERRE & CECILIA 25 HAWTHORNE TERRACE SADDLE RIVER, NJ 25 HAWTHORNE TERRACE	07458	634500 722000 1356500	1447386	1447386 00 1447386	351334 351333 702667	372419 372300 744719	361800 361800 723600
1606 38 091600	2.00AC 2SF&B 2.0000	2	KITELE, JOSEPHAT & MARIA CECILIA 21 HAWTHORNE TERR SADDLE RIVER, NJ 21 HAWTHORNE TERRACE	07458	634500 265500 900000	960300	960300 00 960300	233100 233100 466200	247100 247000 494100	240100 240100 480200
1606 39 091400	2.00AC 1SBRK2G 2.0000	2	FIORINO, DIANNE 17 HAWTHORNE TERRACE SADDLE RIVER, NJ 17 HAWTHORNE TERRACE	07458	634500 228500 863000	920821	920821 00 920821	223517 223517 447034	236987 236800 473787	230200 230200 460400

10236200

10922025

00

00

10922025

5302354

5619671

5461000

Block No. Lot No. Qualification Account No.	Land Dimensions Building Description Additional Lots Acreage	Prop. Class	Owner's Name Address City State Property Location	Billing Code Zip Code	Land Improvement Exemption Net Total	2025 Property Tax Special Dist	2025 Total Tax Deduction Net Tax	Amt.Billed 2025 1st Q 2nd Q Total	2nd Half 2025 3rd Q 4th Q Total	Preliminary 2026 Tax 1st Q 2nd Q Total
1606 40	.91 AC. .9100	15C	STATE OF NJ, DEPT. TRANSPORTATION 1035 PARKWAY AVE TRENTON NJ ROUTE 17	08618-2309	*EXEMPT*	00	00 00 00	00 00 00	00 00 00	00 00 00
1606 41 091603	2.00AC 2.0000	2	CARERI, JOSEPH W. & KIM L. 20 HAWTHORNE TER SADDLE RIVER NJ 20 HAWTHORNE TERRACE	07458-2932	705000 714200 1419200	1514286	1514286 00 1514286	367573 367573 735146	389640 389500 779140	378600 378600 757200
1606 42 090300	2AC 2SF2G 2.0000	2	OD, MARTINUS & CARLA VRIJENHOEK 10 HAWTHORNE TERR SADDLE RIVER, NJ 10 HAWTHORNE TERRACE	07458-2932	712500 370900 1083400	1155988	1155988 00 1155988	280601 280600 561201	297487 297300 594787	289000 289000 578000
1606 43 090200	2AC 1.5SF2G 2.0000	2	PETROW, ROBERT H. 6 HAWTHORNE TER SADDLE RIVER NJ 6 HAWTHORNE TERRACE	07458-2932	705000 560000 1265000	1349755	1349755 00 1349755	327635 327635 655270	347285 347200 694485	337400 337400 674800
1607 1 078400	2.11 AC 2.1100	15C	BOROUGH OF SADDLE RIVER 100 EAST ALLENDALE ROAD SADDLE RIVER, NJ 66 E. ALLENDALE ROAD	07458	*EXEMPT*	00	00 00 00	00 00 00	00 00 00	00 00 00
1607 2 078500	.4AC 1SF2G .4000	4A	CIMI PROPERTIES LLC 38 LOCUST LANE SADDLE RIVER, NJ 70 E. ALLENDALE ROAD	07458	326700 1353300 1680000	1792560	1792560 00 1792560	435120 435120 870240	461220 461100 922320	448100 448100 896200
1607 3 078600	.89 AC 1SS5G .8900	4A	MIA REAL ESTATE LLC,ATT: FIZSIMMONS 205D US ROUTE 22 EAST GREEN BROOK, NJ 74 E. ALLENDALE ROAD	08112	468800 321800 790600	843570	843570 00 843570	204766 204765 409531	217039 217000 434039	210900 210900 421800
1607 3 QFARM 5.0000	5.0 AC 5.0000	3B	74 EAST ALLENDALE, LLC 74 E. ALLENDALE ROAD SADDLE RIVER, NJ 74 E ALLENDALE RD	07458	4900 0 4900	5228	5228 00 5228	1269 1269 2538	1390 1300 2690	1300 1300 2600
1607 4 073600	.3AC 1SB3G .3000	15C	BOROUGH OF SADDLE RIVER 100 E ALLENDALE RD SADDLE RIVER NJ 76 E. ALLENDALE ROAD	07458-3055	*EXEMPT*	00	00 00 00	00 00 00	00 00 00	00 00 00
1607 5 073500	2.05 AC. 2.0500	4A	RIVERSIDE COMMONS 118 ROUTE 17 NORTH UPPER SADDLE RIVER, NJ 82 E. ALLENDALE ROAD	07458	1142100 2926200 4068300	4340876	4340876 00 4340876	1053690 1053690 2107380	1116796 1116700 2233496	1085200 1085200 2170400
1607 6 073900	.45 AC. 1SFNG .4500	4A	SPENCE, LUCINDA HARTFORD 98 W SADDLE RIVER RD SADDLE RIVER, NJ 86 E. ALLENDALE ROAD	07458 00597	367500 104200 471700	503304	503304 00 503304	122171 122170 244341	129563 129400 258963	125800 125800 251600
1607 7 074100	.67 AC. 2FSF1G .6700	15C	BOROUGH OF SADDLE RIVER 100 EAST ALLENDALE RD SADDLE RIVER, NJ 88 E. ALLENDALE ROAD	07458	*EXEMPT*	00	00 00 00	00 00 00	00 00 00	00 00 00
1607 8 074000	.27 AC. .2700	15C	BOROUGH OF SADDLE RIVER 100 EAST ALLENDALE RD SADDLE RIVER, NJ 90 E. ALLENDALE ROAD	07458	*EXEMPT*	00	00 00 00	00 00 00	00 00 00	00 00 00
1607 9 074200	.45 AC. .4500	15C	BOROUGH OF SADDLE RIVER 100 E ALLENDALE RD SADDLE RIVER, NJ 92 E. ALLENDALE ROAD	07458	*EXEMPT*	00	00 00 00	00 00 00	00 00 00	00 00 00

10783100

11505567

00

00

11505567

5585647

5919920

5752600

Block No. Lot No. Qualification Account No.	Land Dimensions Building Description Additional Lots Acreage	Prop. Class	Owner's Name Address City State Property Location	Billing Code Zip Code	Land Improvement Exemption Net Total	2025 Property Tax Special Dist	2025 Total Tax Deduction Net Tax	Amt.Billed 2025 1st Q 2nd Q Total	2nd Half 2025 3rd Q 4th Q Total	Preliminary 2026 Tax 1st Q 2nd Q Total
1607 10 074300	3.8AC 1SF1G 3.8000	15D	ZION LUTHERAN EVANGELICAL CHURCH 96 E ALLENDALE RD SADDLE RIVER NJ 96 E. ALLENDALE ROAD	07458-3055	*EXEMPT*	00	00 00 00	00 00 00	00 00 00	00 00 00
1607 11 000000	3.88AC 2SS 3.8800	15C	BOROUGH OF SADDLE RIVER 100 E ALLENDALE RD SADDLE RIVER NJ 100 E ALLENDALE ROAD	07458-3055	*EXEMPT*	00	00 00 00	00 00 00	00 00 00	00 00 00
1607 12 43	2.99 AC. 2SF2G 2.9900	15C	BOROUGH OF SADDLE RIVER 100 E ALLENDALE RD SADDLE RIVER, NJ 159 E. SADDLE RIVER ROAD	07458	*EXEMPT*	00	00 00 00	00 00 00	00 00 00	00 00 00
1607 13 074800	2.001 AC. 1SF2G 2.0010	15C	BOROUGH OF SADDLE RIVER 100 E ALLENDALE RD SADDLE RIVER, NJ 153 E. SADDLE RIVER ROAD	07458	*EXEMPT*	00	00 00 00	00 00 00	00 00 00	00 00 00
1607 14 074900	1.5AC 2.5SF2G 1.5000	2	GILBERT, ALFRED F. & GRACE, & JOHN C. 151 E SADDLE RIVER RD SADDLE RIVER NJ 151 E. SADDLE RIVER ROAD	07458-3033	580700 154900 735600	784885	784885 00 784885	190521 190520 381041	201944 201900 403844	196200 196200 392400
1607 16 075100	1.43AC 2SF2G 1.4300	2	COSGRIFF, THOMAS W. JR. & NANCY 147 E SADDLE RIVER RD SADDLE RIVER NJ 147 E. SADDLE RIVER ROAD	07458-3033	666900 292400 959300	1023573	1023573 00 1023573	248459 248459 496918	263355 263300 526655	255900 255900 511800
1607 17 075300	6.5AC 2SST3G 6.5000	2	ZIMMER, STUART & JENNIFER 145 E SADDLE RIVER ROAD SADDLE RIVER, NJ 145 E. SADDLE RIVER ROAD	07458	1971900 4999100 6971000	7438057	7438057 00 7438057	1805489 1805489 3610978	1913579 1913500 3827079	1859500 1859500 3719000
1607 18 075500	3.182 AC. 1.5SF2G 3.1820	2	MORGAN, RONALD 141 E SADDLE RIVER RD SADDLE RIVER NJ 141 E. SADDLE RIVER ROAD	07458-3033	788000 648500 1436500	1532746 v1	1532746 -25000 1507746	365804 365803 731607	388139 388000 776139	376900 376900 753800
1607 19 075400	2.0AC 1.5SF2G 2.0000	3A	ZIMMER, STUART & JENNIFER TRUSTEES 145 E SADDLE RIVER RD SADDLE RIVER, NJ 137 E. SADDLE RIVER ROAD	07458	835000 670500 1505500	1606369	1606369 00 1606369	389925 389924 779849	413320 413200 826520	401600 401600 803200
1607 20 075600	2.00AC. 1SF2G 2.0000	3A	ZIMMER, STUART 145 E SADDLE RIVER RD SADDLE RIVER, NJ 135 E. SADDLE RIVER ROAD	07458	751500 223500 975000	1040325	1040325 00 1040325	252525 252525 505050	267675 267600 535275	260100 260100 520200
1607 20 QFARM 075600	5.9 AC. 5.9000	3B	ZIMMER, STUART 145 E SADDLE RIVER RD SADDLE RIVER, NJ 135 E. SADDLE RIVER ROAD	07458	2400 0 2400	2561	2561 00 2561	622 621 1243	718 600 1318	600 600 1200
1607 21.01	4.55 AC 4.5500	1	ZIMMER, STUART J 145 E SADDLE RIVER ROAD SADDLE RIVER, NJ 131 E. SADDLE RIVER ROAD	07458	1381300 0 1381300	1473847	1473847 00 1473847	357757 357757 715514	379233 379100 758333	368500 368500 737000
1607 21.02 QFARM	9.0 AC. 9.0000	3B	ZIMMER, STUART 145 E SADDLE RIVER RD SADDLE RIVER, NJ 131 E. SADDLE RIVER ROAD	07458	5900 0 5900	6295	6295 00 6295	1528 1528 3056	1639 1600 3239	1600 1600 3200
1607 22.01 075800	4.4AC 1.5SF2G 4.4000	2	DUNN, LISA 123 E SADDLE RIVER RD SADDLE RIVER, NJ 123 E. SADDLE RIVER ROAD	85250 07458	1260700 3303700 4564400	4870215	4870215 00 4870215	1182180 1182179 2364359	1252956 1252900 2505856	1217600 1217600 2435200

18536900

19778873

00

25000

19753873

9589615

10164258

9877000

Block No. Lot No. Qualification Account No.	Land Dimensions Building Description Additional Lots Acreage	Prop. Class	Owner's Name Address City State Property Location	Billing Code Zip Code	Land Improvement Exemption Net Total	2025 Property Tax Special Dist	2025 Total Tax Deduction Net Tax	Amt.Billed 2025 1st Q 2nd Q Total	2nd Half 2025 3rd Q 4th Q Total	Preliminary 2026 Tax 1st Q 2nd Q Total
1607 24.01 076100	4.2AC 1SF2G 4.2000	2	HORACE HARDING LLC 119 E. SADDLE RIVER RD SADDLE RIVER, NJ 119 E. SADDLE RIVER ROAD	07458 16	1198000 4302000 5500000	5868500	5868500 00 5868500	1424500 1424500 2849000	1509800 1509700 3019500	1467100 1467100 2934200
1607 26 076200	2.2AC 1.5SF2G 2.2000	2	GUPTA, NEERAJ & LOVEENA 117 E SADDLE RIVER ROAD SADDLE RIVER, NJ 117 E. SADDLE RIVER ROAD	07458	662400 613500 1275900	1361385	1361385 00 1361385	330458 330458 660916	350269 350200 700469	340300 340300 680600
1607 27 076300	2.7AC 2SF2G 2.7000	2	ALTIRS, GEORGE ANTOINE 200 EAST 32ND STREET #22C NEW YORK, NY 113 E. SADDLE RIVER ROAD	10016	861500 6025400 6886900	7348322	7348322 00 7348322	1783707 1783707 3567414	1890508 1890400 3780908	1837100 1837100 3674200
1607 28 076400	2.41 AC. 1SF2G 2.4100	2	DAGLIAN, CHARLES P 115 E. SADDLE RIVER RD. SADDLE RIVER, NJ 115 E. SADDLE RIVER ROAD	07458 00660	771800 378200 1150000	1227050	1227050 00 1227050	297850 297850 595700	315750 315600 631350	306800 306800 613600
1607 29 079600	4.2AC 4.2000	1	DAGLIAN, CHARLES P 115 E SADDLE RIVER RD SADDLE RIVER, NJ 92 WEST SADDLE RIVER RD.	07458	199900 0 199900	213293	213293 00 213293	51774 51774 103548	54945 54800 109745	53300 53300 106600
1607 30 079700	1.70 AC. 2SF1G 1.7000	2	HARFORD, JACK R 111 HARMONY SCHOOL RD FLEMINGTON, NJ 96 WEST SADDLE RIVER RD.	08822	384500 89900 474400	506185	506185 00 506185	122870 122869 245739	130246 130200 260446	126500 126500 253000
1607 31 079500	4.6AC 1SF2G 4.6000	2	SPENCE, LUCINDA HARFORD 98 W SADDLE RIVER RD SADDLE RIVER, NJ 98 WEST SADDLE RIVER RD.	07458	678600 718300 1396900	1490492	1490492 00 1490492	361797 361797 723594	383498 383400 766898	372600 372600 745200
1607 32 079400	.46 AC 1SF1G .4600	2	MIGUEL, RENATO & HELEN 100 W SADDLE RIVER RD SADDLE RIVER NJ 100 WEST SADDLE RIVER RD.	07458-3020	392100 502700 894800	954752	954752 00 954752	231754 231753 463507	245645 245600 491245	238700 238700 477400
1607 33 079300	.5AC 1SF2G .5000	2	XUE, HANXIAO & BU, YIQIONG 102 W SADDLE RIVER RD SADDLE RIVER, NJ 102 WEST SADDLE RIVER RD.	07458	392100 311700 703800	750955	750955 00 750955	182285 182284 364569	193286 193100 386386	187700 187700 375400
1607 34 079100	2.7AC 1SF3G 2.7000	2	MENDEZ, FELIPE 106 W SADDLE RIVER DR SADDLE RIVER, NJ 106 WEST SADDLE RIVER RD.	07458	856500 2043500 2900000	3094300	3094300 00 3094300	751100 751100 1502200	796100 796000 1592100	773600 773600 1547200
1607 35 079200	3.8AC 1.5SF2G 3.8000	2	SIGAL, GARRY & SVETLANA 108 W SADDLE RIVER RD SADDLE RIVER, NJ 108 WEST SADDLE RIVER RD.	07458-3020	804900 313900 1118800	1193760	1193760 00 1193760	289770 289769 579539	307121 307100 614221	298400 298400 596800
1607 36 079000	4.8AC 4.8000	2	ABBITT, CAROL S. 110 W SADDLE RIVER RD SADDLE RIVER NJ 110 WEST SADDLE RIVER RD.	07458-3056	811900 371100 1183000	1262261	1262261 00 1262261	306397 306397 612794	324767 324700 649467	315600 315600 631200
1607 37 078900	1.35 AC. 2SF2G 1.3500	2	CAMPBELL, STEPHEN & GEARY, EILEEN 120 W SADDLE RIVER RD SADDLE RIVER, NJ 120 WEST SADDLE RIVER RD.	07458 00660	589500 217400 806900	860962	860962 00 860962	208987 208987 417974	221588 221400 442988	215200 215200 430400
1607 39 078800	.979 AC. 2SB2G .9790	2	GOLDFISCHER SPENDTHRIFT TRUST 124 W SADDLE RIVER RD SADDLE RIVER NJ 124 WEST SADDLE RIVER RD.	07458-3056	419900 153200 573100	611498	611498 00 611498	148433 148433 296866	157332 157300 314632	152900 152900 305800

25064400

26743715

00

00

26743715

12983360

13760355

13371600

Block No. Lot No. Qualification Account No.	Land Dimensions Building Description Additional Lots Acreage	Prop. Class	Owner's Name Address City State Property Location	Billing Code Zip Code	Land Improvement Exemption Net Total	2025 Property Tax Special Dist	2025 Total Tax Deduction Net Tax	Amt.Billed 2025 1st Q 2nd Q Total	2nd Half 2025 3rd Q 4th Q Total	Preliminary 2026 Tax 1st Q 2nd Q Total
1607 40 000000	23.729 23.7290	15C	BOROUGH OF SADDLE RIVER MUNICIPAL BLDG SADDLE RIVER NJ REC FIELD	07458-3099	*EXEMPT*	00	00 00 00	00 00 00	00 00 00	00 00 00
1607 41 000000	5AC 5.0000	15E	EVANGELICAL LUTHERAN CHURCH 96 E ALLENDALE RD SADDLE RIVER NJ 96 E. ALLENDALE ROAD	07458-3055	*EXEMPT*	00	00 00 00	00 00 00	00 00 00	00 00 00
1608 1 087600	.0302 AC. .0302	1	HAN, GUN JAE, MI YOUNG 1 W GATE RD SADDLE RIVER NJ 1 WEST GATE ROAD	07458-2924	4500 0 4500	4802	4802 00 4802	1166 1165 2331	1271 1200 2471	1200 1200 2400
1608 2 088010	1.337 AC. 1.3370	2	KELTON, MICHAEL & DEBRA 3 W GATE RD SADDLE RIVER NJ 3 WEST GATE ROAD	00660 07458-2946	807600 900800 1708400	1822863	1822863 00 1822863	442476 442475 884951	469012 468900 937912	455700 455700 911400
1608 3 088800	2.336 AC. 2.3360	2	PONZINI, NICHOLAS & LUCINEIA 3 BURNING HOLLOW ROAD SADDLE RIVER, NJ 3 BURNING HOLLOW ROAD	07458	957400 297700 1255100	1339192	1339192 00 1339192	325071 325071 650142	344550 344500 689050	334800 334800 669600
1608 4 088300	2.00 AC. 2.0000	2	JOHN, JOJO & SHEELA 5 BURNING HOLLOW RD SADDLE RIVER, NJ 5 BURNING HOLLOW ROAD	07458	907000 1332900 2239900	2389973	2389973 00 2389973	580134 580134 1160268	614905 614800 1229705	597500 597500 1195000
1608 4.01 088300	2.0113 AC. 2.0113	2	DONEPUDI, RAJESWARA P & SAILA B 7 BURNING HOLLOW RD SADDLE RIVER, NJ 7 BURNING HOLLOW ROAD	07458	908500 2007300 2915800	3111159	3111159 00 3111159	755193 755192 1510385	800474 800300 1600774	777800 777800 1555600
1608 4.02 088400	2.00 AC. 2.0000	2	GIDO, JEFFREY M & WENDY B 9 BURNING HOLLOW RD SADDLE RIVER, NJ 9 BURNING HOLLOW ROAD	07458	907000 1729900 2636900	2813572	2813572 00 2813572	682957 682957 1365914	723858 723800 1447658	703400 703400 1406800
1608 5 088400	2.01 2.0100	2	SINCLAIR, FRANKLIN & SHIRLEY 11 BURNING HOLLOW RD SADDLE RIVER, NJ 11 BURNING HOLLOW ROAD	07458	908500 1717000 2625500	2801409	2801409 00 2801409	680005 680004 1360009	720700 720700 1441400	700400 700400 1400800
1608 6 088400	2.01 AC. 2.0100	2	PAK, DONG TAK & MIKYUNG 1 CAMERON RD SADDLE RIVER NJ 1 CAMERON ROAD	07458-2935	908500 893800 1802300	1923054	1923054 00 1923054	466796 466796 933592	494762 494700 989462	480800 480800 961600
1608 7 088400	2.07 AC. 2.0700	2	ALENDAROV, PLAMEN 3 CAMERON RD SADDLE RIVER, NJ 3 CAMERON ROAD	07458	917500 1720500 2638000	2814746	2814746 00 2814746	683242 683242 1366484	724162 724100 1448262	703700 703700 1407400
1608 8 088600	2.19 AC. 2.1900	2	JUNG, SUNG CHUL & KYUNG SIL 5 CAMERON RD SADDLE RIVER, NJ 5 CAMERON ROAD	07458-2935	935500 898000 1833500	1956345	1956345 00 1956345	474877 474876 949753	503392 503200 1006592	489100 489100 978200
1608 9 000000	2.08 AC. 2.0800	2	266 WILSON LLC 7 CAMERON RD SADDLE RIVER, NJ 7 CAMERON ROAD	07458	919000 1246200 2165200	2310268	2310268 00 2310268	560787 560787 1121574	594394 594300 1188694	577600 577600 1155200
1609 1 081400	2.57 AC. 2.5700	2	ROPA BLACKROCK LLC 2 WESTHILL RD. SADDLE RIVER, NJ 2 WESTHILL ROAD	07458	673000 1334600 2007600	2142109	2142109 00 2142109	519969 519968 1039937	551172 551000 1102172	535500 535500 1071000

23832700

25429492

00

00

25429492

12345340

13084152

12715000

Block No. Lot No. Qualification Account No.	Land Dimensions Building Description Additional Lots Acreage	Prop. Class	Owner's Name Address City State Property Location	Billing Code Zip Code	Land Improvement Exemption Net Total	2025 Property Tax Special Dist	2025 Total Tax Deduction Net Tax	Amt.Billed 2025 1st Q 2nd Q Total	2nd Half 2025 3rd Q 4th Q Total	Preliminary 2026 Tax 1st Q 2nd Q Total
1609 2 081500	.4AC 1SF2G .4000	2	STICH, DAVID & JOANNE 34 DATER LN SADDLE RIVER, NJ 34 DATER LANE	07458	309200 217300 526500	561776	561776 00 561776	136364 136363 272727	144549 144500 289049	140400 140400 280800
1609 3 081600	.823 AC 2.5S .8230	2	ANGERAME, CHRISTOPHER & BRIANNE 30 DATER LANE SADDLE RIVER, NJ 30 DATER LANE	00660 07458	434800 510700 945500	1008849	1008849 00 1008849	244885 244884 489769	259580 259500 519080	252200 252200 504400
1609 4 081700	.814 AC. 1SF2G .8140	2	KOREN, ROBERT & DEENA 28 DATER LN SADDLE RIVER NJ 28 DATER LANE	07458-2922	433900 523600 957500	1021653	1021653 00 1021653	247993 247992 495985	262868 262800 525668	255400 255400 510800
1609 5 081800	.885 AC. 1SF2G .8850	2	DICRISTOFORO, DOMINIC ETAL 24 DATER LANE SADDLE RIVER, NJ 24 DATER LANE	00660 07458	441000 233700 674700	719905	719905 00 719905	174748 174747 349495	185210 185200 370410	180000 180000 360000
1609 6 081900	.4AC 1SF2G .4000	2	ASHRAF, SHAFIQUE 20 DATER LANE SADDLE RIVER, NJ 20 DATER LANE	00660 07458	299700 280600 580300	619180	619180 00 619180	150298 150298 300596	159384 159200 318584	154800 154800 309600
1609 7 082000	.4AC 1SF2G .4000	2	BRAHENY, KATHLEEN A. 18 DATER LN SADDLE RIVER NJ 18 DATER LANE	07458-2922	301000 226800 527800	563163	563163 00 563163	136701 136700 273401	144962 144800 289762	140800 140800 281600
1609 8 082100	.5AC 1SF1G .5000	2	16 DATER LN LLC 2 DATER LANE SADDLE RIVER, NJ 16 DATER LANE	07458	302400 183400 485800	518349	518349 00 518349	125823 125822 251645	133404 133300 266704	129600 129600 259200
1609 9 082200	.5AC 1SS1G .5000	2	KHAN, ISMA GINGER 14 DATER LN SADDLE RIVER, NJ 14 DATER LANE	00672 07458	303800 99100 402900	429894	429894 00 429894	104351 104351 208702	110692 110500 221192	107500 107500 215000
1609 10 082300	.6AC 1.5SF2G .6000	2	BOYAJIAN, GREGORY H & LAURA D 12 DATER LANE SADDLE RIVER, NJ 12 DATER LANE	07458	305300 275400 580700	619607	619607 00 619607	150402 150401 300803	159404 159400 318804	154900 154900 309800
1609 11 082400	.6AC 1.5SF1G .6000	2	KLARMANN, ROGER N & KATHRYN 10 DATER LN SADDLE RIVER, NJ 10 DATER LANE	07458	306700 210400 517100	551746	551746 00 551746	133929 133929 267858	141988 141900 283888	137900 137900 275800
1609 12 082500	.6AC 1.5SF2G .6000	2	SIMONETTI, GARY 8 DATER LN SADDLE RIVER NJ 8 DATER LANE	07458-2922	308100 134800 442900	472574	472574 00 472574	114711 114711 229422	121652 121500 243152	118100 118100 236200
1609 13 082600	1.905 AC 1.5CB3G 1.9050	2	MEI, JOAN & EDMUND 109 W SADDLE RIVER RD SADDLE RIVER, NJ 109 WEST SADDLE RIVER RD.	00660 07458-3019	488700 460000 948700	1012263	1012263 00 1012263	245714 245713 491427	260436 260400 520836	253100 253100 506200
1609 14 082900	2 AC. 2.0000	2	MIAO, LOUIS 8 WESTHILL RD SADDLE RIVER, NJ 8 WESTHILL ROAD	00660 07458-2953	705800 652700 1358500	1449520	1449520 00 1449520	351852 351851 703703	372917 372900 745817	362400 362400 724800
1609 14.01	2.18 AC. 2.1800	2	ADAMOV, MILENKO 10 WESTHILL RD. SADDLE RIVER, NJ 10 WESTHILL ROAD	00672 07458	718500 735200 1453700	1551098	1551098 00 1551098	376509 376508 753017	399081 399000 798081	387800 387800 775600

10402600

11099577

00

00

11099577

5388550

5711027

5549800

Block No. Lot No. Qualification Account No.	Land Dimensions Building Description Additional Lots Acreage	Prop. Class	Owner's Name Address City State Property Location	Billing Code Zip Code	Land Improvement Exemption Net Total	2025 Property Tax Special Dist	2025 Total Tax Deduction Net Tax	Amt.Billed 2025 1st Q 2nd Q Total	2nd Half 2025 3rd Q 4th Q Total	Preliminary 2026 Tax 1st Q 2nd Q Total
1609 15 082800	4.74 AC. 1.5B3G 4.7400	2	FITZGERALD, ALBION & SHANNON 107 W SADDLE RIVER RD SADDLE RIVER, NJ 07458 107 WEST SADDLE RIVER RD.		1287100 1582500 2869600	3061863	3061863 00 3061863	743227 743226 1486453	787710 787700 1575410	765500 765500 1531000
1609 16 083000	2.8AC 1SF2G 2.8000	2	HAITZ, FRED & KATHLEEN 105 W SADDLE RIVER RD SADDLE RIVER, NJ 07458 105 WEST SADDLE RIVER RD.		862900 394100 *PARTIAL* 1257000	1341219	1341219 00 1341219	325563 325563 651126	345093 345000 690093	335300 335300 670600
1609 17 084100	.5AC 1.5SF2G .5000	2	MOHEN, JESSICA LYNLEY 101 W SADDLE RIVER RD SADDLE RIVER, NJ 07458 101 WEST SADDLE RIVER RD.		396600 194000 590600	630170	630170 00 630170	152966 152965 305931	162139 162100 324239	157500 157500 315000
1609 18 084200	.6AC 2SF2G .6000	2	LATIERNO, BRANDON ETAL 99 W SADDLE RIVER RD SADDLE RIVER, NJ 07458 99 WEST SADDLE RIVER RD.		407700 167900 575600	614165	614165 00 614165	149081 149080 298161	158004 158000 316004	153500 153500 307000
1609 19 083300	1.98 AC 2SF2G 1.9800	2	MALTSSEN, KONSTANTIN & MARIA 3 CHRISTOPHER PLACE SADDLE RIVER, NJ 07458 3 CHRISTOPHER PLACE		676800 1603800 2280600	2433400	2433400 00 2433400	590676 590675 1181351	626049 626000 1252049	608400 608400 1216800
1609 20 083400	2.2AC 1SF2G 2.2000	2	RUGGIERI, DONALD & THERESA 7 CHRISTOPHER PLACE SADDLE RIVER, NJ 07458 7 CHRISTOPHER PLACE		756500 1079000 1835500	1958479	1958479 00 1958479	475395 475394 950789	503890 503800 1007690	489600 489600 979200
1609 21 083500	2AC 1SF2G 2.0000	2	GIROLAMO LOCONSOLE IRREV TRUST 1229 82ND ST BROOKLYN, NY 11228 11 CHRISTOPHER PLACE	00672	758000 1707100 2465100	2630262	2630262 00 2630262	638461 638461 1276922	676740 676600 1353340	657600 657600 1315200
1609 22 083600	2.10 AC. 1.5SB2G 2.1000	2	TIS CORPORATION 1122 BUTTONWOOD LANE SANIBEL FL 33957 15 CHRISTOPHER PLACE		770000 398400 1168400	1246683	1246683 00 1246683	302616 302615 605231	320752 320700 641452	311700 311700 623400
1609 23 084050	2.0 AC. 2.0000	2	SUH, SUNGCHUL & JULIE 17 CHRISTOPHER PL SADDLE RIVER, NJ 07458-2903 17 CHRISTOPHER PLACE		755000 701800 1456800	1554406	1554406 00 1554406	377312 377311 754623	399983 399800 799783	388600 388600 777200
1609 24 084040	2AC 1SB2G 2.0000	2	SHAROW, RALPH 21 CHRISTOPHER PL SADDLE RIVER, NJ 07458 21 CHRISTOPHER PLACE		755000 1075500 1830500	1953144	1953144 00 1953144	474100 474099 948199	502545 502400 1004945	488300 488300 976600
1609 25 084030	2AC 2.0000	2	DUNLOP, ROBIN E 25 CHRISTOPHER PLACE SADDLE RIVER, NJ 07458 25 CHRISTOPHER PLACE		567800 703800 1271600	1356797	1356797 00 1356797	329345 329344 658689	349108 349000 698108	339200 339200 678400
1609 26 084020	2AC 2.0000	2	LOPICCOLO, VICTOR & LISA 26 CHRISTOPHER PL SADDLE RIVER, NJ 07458-2904 26 CHRISTOPHER PLACE		566300 392300 958600	1022826	1022826 00 1022826	248278 248277 496555	263171 263100 526271	255700 255700 511400
1609 27 084010	2AC 2SF&B 2.0000	2	SUDOL, FRED A 22 CHRISTOPHER PL SADDLE RIVER, NJ 07458-2904 22 CHRISTOPHER PLACE		755000 371600 1126600	1202082	1202082 00 1202082	291790 291789 583579	309303 309200 618503	300500 300500 601000
1609 28 083700	2.085 AC. 1SF2G 2.0850	2	HEALY, THOMAS M & KELLY A 18 CHRISTOPHER PL SADDLE RIVER, NJ 07458-2904 18 CHRISTOPHER PLACE		767800 369800 1137600	1213819	1213819 00 1213819	294639 294638 589277	312342 312200 624542	303500 303500 607000

Block No. Lot No. Qualification Account No.	Land Dimensions Building Description Additional Lots Acreage	Prop. Class	Owner's Name Address City State Property Location	Billing Code Zip Code	Land Improvement Exemption Net Total	2025 Property Tax Special Dist	2025 Total Tax Deduction Net Tax	Amt.Billed 2025 1st Q 2nd Q Total	2nd Half 2025 3rd Q 4th Q Total	Preliminary 2026 Tax 1st Q 2nd Q Total
1609 29 083800	2AC 2SB2G 2.0000	2	SHAH, PINA ETAL 14 CHRISTOPHER PL SADDLE RIVER, NJ 14 CHRISTOPHER PLACE	07458	756500 1890700 2647200	2824562	2824562 00 2824562	685625 685625 1371250	726712 726600 1453312	706100 706100 1412200
1609 30 083900	2AC 1SF2G 2.0000	2	INSERRA, JOHN 10 CHRISTOPHER PL SADDLE RIVER, NJ 10 CHRISTOPHER PLACE	07458	756500 240400 996900	1063692	1063692 00 1063692	258197 258197 516394	273698 273600 547298	265900 265900 531800
1609 31 084000	2AC 1SF2G 2.0000	2	RAGUKONIS, THOMAS P. 6 CHRISTOPHER PL SADDLE RIVER, NJ 6 CHRISTOPHER PLACE	00660 07458-2904	759500 1951100 2710600	2892210	2892210 00 2892210	702046 702045 1404091	744119 744000 1488119	723100 723100 1446200
1609 32 083200	1.29 AC. 2SF2G 1.2900	2	SANZARI, ALFRED JR. & PATRICIA 2 CHRISTOPHER PL SADDLE RIVER, NJ 2 CHRISTOPHER PLACE	07458	554500 426500 981000	1046727	1046727 00 1046727	254079 254079 508158	269369 269200 538569	261700 261700 523400
1609 33 082700	2.25 2.2500	2	SMITH, MICHAEL & JANE 4 WESTHILL RD SADDLE RIVER NJ 4 WESTHILL ROAD	00660 07458-2953	651400 744600 1396000	1489532	1489532 00 1489532	361564 361564 723128	383204 383200 766404	372400 372400 744800
1609 33.01	2 AC. 2.0000	2	FORMENTO, DANIEL & ALISON ASHLEY 6 WEST HILL RD SADDLE RIVER, NJ 6 WESTHILL ROAD	07458	705000 761900 1466900	1565182	1565182 00 1565182	379927 379927 759854	402728 402600 805328	391300 391300 782600
1610 1	2 AC. 2.0000	2	ANGELINA HOLDINGS LLC 8 CAMERON RD SADDLE RIVER, NJ 8 CAMERON ROAD	07458	907000 1588300 2495300	2662485	2662485 00 2662485	646283 646283 1292566	685019 684900 1369919	665600 665600 1331200
1610 2	2.06 AC. 2.0600	2	CUTRUZZULA, JOSEPH & LINDA 6 CAMERON RD SADDLE RIVER NJ 6 CAMERON ROAD	07458	916000 1039200 1955200	2086198	2086198 00 2086198	506397 506397 1012794	536704 536700 1073404	521500 521500 1043000
1610 3	2.08 AC. 2.0800	2	GANDOLFO, JOSEPH J. & BARBARA A. 4 CAMERON RD SADDLE RIVER NJ 4 CAMERON ROAD	00660 07458-2934	919000 1144000 2063000	2201221	2201221 00 2201221	534317 534317 1068634	566387 566200 1132587	550300 550300 1100600
1610 4	2.1 AC. 2.1000	2	AGGARWAL, KALA 13 BURNING HOLLOW RD SADDLE RIVER NJ 13 BURNING HOLLOW ROAD	07458-2934	657000 1214600 1871600	1996997	1996997 00 1996997	484745 484744 969489	513808 513700 1027508	499200 499200 998400
1610 5	2.45 AC 2.4500	2	CARR, JAMES S & DANIELLE 15 BURNING HOLLOW RD SADDLE RIVER, NJ 15 BURNING HOLLOW ROAD	07458	974500 2044300 3018800	3221060	3221060 00 3221060	781870 781869 1563739	828721 828600 1657321	805300 805300 1610600
1610 6	2.19 AC 2.1900	2	KADAKIA, PAMELA 1 STONEWALL RD SADDLE RIVER, NJ 1 STONEWALL ROAD	07458	935500 1245000 2180500	2326594	2326594 00 2326594	564750 564749 1129499	598595 598500 1197095	581600 581600 1163200
1611 1	2.001 AC 2.0010	2	ROSENBERG, MARION & KURT 2 WEST GATE RD SADDLE RIVER NJ 2 WEST GATE ROAD	07458-2923	689400 811500 1500900	1601460	1601460 00 1601460	388733 388733 777466	412094 411900 823994	400400 400400 800800
1611 2	2.6470 AC 2.6470	2	SALAZER, THOMAS & ELIZABETH 6 WEST GATE RD SADDLE RIVER NJ 6 WEST GATE ROAD	07458-2923	502300 793100 1295400	1382192	1382192 00 1382192	335509 335508 671017	355675 355500 711175	345500 345500 691000

26579300

28360112

00

00

28360112

13768079

14592033

14179800

Block No. Lot No. Qualification Account No.	Land Dimensions Building Description Additional Lots Acreage	Prop. Class	Owner's Name Address City State Property Location	Billing Code Zip Code	Land Improvement Exemption Net Total	2025 Property Tax Special Dist	2025 Total Tax Deduction Net Tax	Amt.Billed 2025 1st Q 2nd Q Total	2nd Half 2025 3rd Q 4th Q Total	Preliminary 2026 Tax 1st Q 2nd Q Total
1611 3	2.033 AC. 2.0330	2	SALAZAR, MATTHEW 8 WESTGATE RD SADDLE RIVER, NJ 8 WEST GATE ROAD	07458	820400 1215900 2036300	2172732	2172732 00	527402 527402 1054804	559028 558900 1117928	543200 543200 1086400
1611 4	2.0488 AC. 2.0488	2	ECC GROUP INC 642 OUTWATER LN LODI, NJ 18 BIG RAMAPO ROAD	07644	594400 1589200 2183600	2329901	2329901 00	565553 565552 1131105	599496 599300 1198796	582500 582500 1165000
1611 4.01	2.0219 AC. 2.0219	2	FULLERTON, WILLIAM K. & JOETTE 16 BIG RAMAPO RD SADDLE RIVER, NJ 16 BIG RAMAPO ROAD	00660 07458	637000 1216100 1853100	1977258	1977258 00	479953 479953 959906	508752 508600 1017352	494300 494300 988600
1611 4.02	2.1913 AC. 2.1913	2	CREAMER, NADINE 14 BIG RAMAPO ROAD SADDLE RIVER, NJ 14 BIG RAMAPO ROAD	07458	654900 1448000 2102900	2243794	2243794 00	544651 544651 1089302	577292 577200 1154492	560900 560900 1121800
1611 4.03	2.0176 AC. 2.0176	2	ECC GROUP INCORPORATED 642 OUTWATER LN LODI, NJ 15 BIG RAMAPO ROAD	07644	591500 1669300 2260800	2412274	2412274 00	585548 585547 1171095	620679 620500 1241179	603100 603100 1206200
1611 4.04	2.0038 AC. 2.0038	2	FUSARO FAMILY 2012 LONG TERM TRUST 8 BURNING HOLLOW RD SADDLE RIVER, NJ 8 BURNING HOLLOW ROAD	07458	907000 1158100 2065100	2203462	2203462 00	534861 534861 1069722	566940 566800 1133740	550900 550900 1101800
1611 4.05	2 AC 2.0000	2	HELD, BRIAN & LUNALLIZA 6 BURNING HOLLOW RD SADDLE RIVER, NJ 6 BURNING HOLLOW ROAD	07458	907000 2849400 3756400	4008079	4008079 00	972908 972907 1945815	1031164 1031100 2062264	1002000 1002000 2004000
1611 5	2.24 AC 2.2400	2	ARORA, ANU & NAVJOT 12 BIG RAMAPO RD SADDLE RIVER, NJ 12 BIG RAMAPO ROAD	00660 07458	613000 887000 1500000	1600500	1600500 00	388500 388500 777000	411800 411700 823500	400100 400100 800200
1611 6	2.12 AC 2.1200	2	BK CUSTOM HOMES LLC 10 BIG RAMAPO RD. SADDLE RIVER, NJ 10 BIG RAMAPO ROAD	07458	601300 936200 *PARTIAL* 1537500	1640513	1640513 00	317405 317404 634809	502904 502800 1005704	410100 410100 820200
1611 7	2.10 AC 2.1000	2	HWANG, HONGSOK & WON, LINA 8 BIG RAMAPO ROAD SADDLE RIVER, NJ 8 BIG RAMAPO ROAD	07458	451000 787800 1238800	1321800	1321800 00	320850 320849 641699	340101 340000 680101	330500 330500 661000
1611 8	2.34 AC 2.3400	2	SALMA ALI LIVING TRUST 6 BIG RAMAPO RD SADDLE RIVER, NJ 6 BIG RAMAPO ROAD	07458	622700 1311400 1934100	2063685	2063685 00	500932 500932 1001864	530921 530900 1061821	515900 515900 1031800
1611 9	3.06 AC 3.0600	2	KAPOOR, SANJAY & ANJAIL 4 BIG RAMAPO ROAD SADDLE RIVER, NJ 4 BIG RAMAPO ROAD	07458	692900 1195200 1888100	2014603	2014603 00	489018 489018 978036	518367 518200 1036567	503700 503700 1007400
1611 10	2 AC 1S 2.0000	2	ALIOTTA, JOSEPH & CARMELA 11 BIG RAMAPO RD SADDLE RIVER NJ 11 BIG RAMAPO ROAD	07458-2947	907000 1460000 2367000	2525589	2525589 00	613053 613053 1226106	649783 649700 1299483	631400 631400 1262800
1611 11	2.01 AC. 2.0100	2	BERGER, PETER B. 9 BIG RAMAPO RD SADDLE RIVER NJ 9 BIG RAMAPO ROAD	07458-2947	908500 1276700 2185200	2331608	2331608 00	565967 565967 1131934	599874 599800 1199674	582900 582900 1165800

28908900

30845798

00

00

30845798

14813197

16032601

15423000

Block No. Lot No. Qualification Account No.	Land Dimensions Building Description Additional Lots Acreage	Prop. Class	Owner's Name Address City State Property Location	Billing Code Zip Code	Land Improvement Exemption Net Total	2025 Property Tax Special Dist	2025 Total Tax Deduction Net Tax	Amt.Billed 2025 1st Q 2nd Q Total	2nd Half 2025 3rd Q 4th Q Total	Preliminary 2026 Tax 1st Q 2nd Q Total
1611 12	2 AC 2.0000	2	TSIAMTSIOURIS, FANIS & ASPACIA 7 BIG RAMAPO RD SADDLE RIVER NJ 7 BIG RAMAPO ROAD	00660 07458-2947	907000 888800 1795800	1916119	1916119 00	465113 465112	492994 492900	479000 479000
1611 13	2 AC 2.0000	2	BRODSKY, PAVEL & MARINA B. 5 BIG RAMAPO RD SADDLE RIVER, NJ 5 BIG RAMAPO ROAD	07458-2947	907000 643000 1550000	1653850	1653850 00	401450 401450	425550 425400	413500 413500
1611 14	2 AC 2.0000	2	BABAYAN, HERMINEH 16 BURNING HOLLOW RD SADDLE RIVER NJ 16 BURNING HOLLOW ROAD	07458-2925	907000 990900 1897900	2025059	2025059 00	491556 491556	521047 520900	506300 506300
1611 15	2.AC. 2.0000	2	HABERMAN, FREDRIC & SHEILA 14 BURNING HOLLOW RD SADDLE RIVER NJ 14 BURNING HOLLOW ROAD	07458-2925	907000 1089400 1996400	2130159	2130159 00	517068 517067	548024 548000	532500 532500
1611 16	2 AC. 2.0000	2	CHAUDHRY, ATA M & SADIA 12 BURNING HOLLOW RD SADDLE RIVER, NJ 12 BURNING HOLLOW ROAD	00672 07458	907000 1609100 2516100	2684679	2684679 00	651670 651670	690739 690600	671200 671200
1611 17	2 AC. 2.0000	2	DEVITO, FRANCIS J. 10 BURNING HOLLOW RD SADDLE RIVER, NJ 10 BURNING HOLLOW ROAD	07458-2925	907000 1094200 2001200	2135280	2135280 00	518311 518311	549358 549300	533800 533800
1611 18	2.29 AC. 2.2900	2	YOO, JAI H. & HEE S. 2 BURNING HOLLOW RD SADDLE RIVER NJ 2 BURNING HOLLOW ROAD	00660 07458-2925	950500 1114900 2065400	2203782	2203782 00	534939 534938	567005 566900	550900 550900
1611 19	2.159 AC 2.1590	2	KHANSARI, FAHIMEH 4 W GATE RD SADDLE RIVER, NJ 4 WEST GATE ROAD	08458-2932	930900 801500 1732400	1848471	1848471 00	448692 448691	475588 475500	462100 462100
1701 1 056300	2.383 AC. 2SS3G 2.3830	2	ZIPFEL, EDMOND & ROSALIND 164 E SADDLE RIVER RD SADDLE RIVER NJ 164 E. SADDLE RIVER ROAD	07458-3030	808400 618600 1427000	1522609	1522609 00	369593 369593	391723 391700	380700 380700
1701 2	2.293 AC. 2.2930	2	ANTINORI, ANTHONY MICHAEL 110 E ALLENDALE RD SADDLE RIVER, NJ 110 E. ALLENDALE ROAD	00660 07458	753500 770600 1524100	1626215	1626215 00	394742 394742	418431 418300	406600 406600
1701 3 057000	3.1AC 1.5SF2G 3.1000	2	WOODS OAK ROAD PARTNERS LLC 8 OAK RD SADDLE RIVER, NJ 118 E. ALLENDALE ROAD	07458	814100 448000 1262100	1346661	1346661 00	326884 326884	346493 346400	336700 336700
1701 4 041110	2.672AC. 1.5SF1G 2.6720	2	WOODS 8 OAK ROAD PARTNERS LLC 8 OAK RD SADDLE RIVER, NJ 8 OAK ROAD	07458	1064400 3341900 4406300	4701522	4701522 00	1141232 1141232	1209558 1209500	1175400 1175400
1701 5 056200	5.55 AC. 1SB3G 5.5500	2	D'ELIA, WILLIAM J & D'ELIA, RONALD P.O. BOX 340 SADDLE RIVER, NJ 22 OAK ROAD	07458	1230000 486600 1716600	1831612	1831612 00	444600 444599	471213 471200	457900 457900
1701 6 059000	2.27 AC. 1SF2G 2.2700	2	FRIEMAN, MARK 24 OAK RD SADDLE RIVER, NJ 24 OAK ROAD	07458	975400 315000 1290400	1376857	1376857 00	334214 334213	354230 354200	344200 344200

27181700 29002875 00 00 29002875 14080122 14922753 14501600

Block No. Lot No. Qualification Account No.	Land Dimensions Building Description Additional Lots Acreage	Prop. Class	Owner's Name Address City State Property Location	Billing Code Zip Code	Land Improvement Exemption Net Total	2025 Property Tax Special Dist	2025 Total Tax Deduction Net Tax	Amt.Billed 2025 1st Q 2nd Q Total	2nd Half 2025 3rd Q 4th Q Total	Preliminary 2026 Tax 1st Q 2nd Q Total
1701 7 059500	2.073 AC. 1SF&B 2.0730	2	RAKSHAN, MARYANN & MALEK, MARTIN 26 OAK RD SADDLE RIVER NJ 26 OAK ROAD	00660 07458-3012	944600 3870700 4815300	5137925	5137925 00	1247163 1247163	1321899 1321700	1284500 1284500
1701 8 059600	2.20 AC. 1SF2G 2.2000	2	JUCT DEVELOPMENT LLC 785 FRANKLIN AVE #843 FRANKLIN LAKES, NJ 30 OAK ROAD	07417	970000 143100 1113100	1187678	1187678 00	288293 288293	305592 305500	296900 296900
1701 9 059700	2.3AC 1SCB2G 2.3000	2	TZENG, JAUSHENG & JANE 34 OAK ROAD SADDLE RIVER, NJ 34 OAK ROAD	00672 07458	988000 1244100 2232100	2381651	2381651 00	578114 578114	612723 612700	595400 595400
1701 10 059800	2.6AC 2.6000	2	ZHANG, KRISTINE & YUEFENG WANG 40 OAK RD SADDLE RIVER, NJ 40 OAK ROAD	07458-3012	1054000 2870800 3924800	4187762	4187762 00	1016524 1016523	1077415 1077300	1046900 1046900
1701 11 059900	2.6AC 1.5SF2G 2.6000	2	PJETERNIKAJ, JOHN & DILA 44 OAK ROAD SADDLE RIVER, NJ 44 OAK ROAD	07458	1058000 3192000 4250000	4534750	4534750 00	1100750 1100750	1166650 1166600	1133700 1133700
1701 12 061110	2.674AC 1SBRK 2.6740	2	BUI, TRINITY 845 UNITED NATIONS PLZ 6A NEW YORK, NY 91 CHESTNUT RIDGE ROAD	10017	860800 798300 1659100	1770260	1770260 00	429707 429707	455446 455400	442600 442600
1701 13 061120	2.667 AC 2SF&B 2.6670	2	WRIGHT, JORDAN C & LAUREN S 64 OAK ROAD SADDLE RIVER, NJ 64 OAK ROAD	07458	863400 2522000 3385400	3612222	3612222 00	876819 876818	929385 929200	903100 903100
1701 14 065900	1.056 AC. 1SF2G 1.0560	2	MIER, ROBERT & MARITZA 39 WESTERLY RD SADDLE RIVER, NJ 39 WESTERLY ROAD	07458	662000 467300 1129300	1204963	1204963 00	292489 292489	310085 309900	301200 301200
1701 15 066000	2.305 AC. 2SB2G 2.3050	2	ANGERAME, PETER 35 WESTERLY RD SADDLE RIVER, NJ 35 WESTERLY ROAD	07458	818100 370600 1188700	1268343	1268343 00	307874 307873	326396 326200	317100 317100
1701 16 066100	1.2AC 1SF2G 1.2000	2	FISHER, AMY 27 WESTERLY RD SADDLE RIVER, NJ 27 WESTERLY ROAD	00660 07458-3004	614400 378000 992400	1058891	1058891 00	257032 257031	272428 272400	264700 264700
1701 17 066200	2.7AC 1SF2G 2.7000	2	BOKOVZA, SHIMON ETAL 23 WESTERLY ROAD SADDLE RIVER, NJ 23 WESTERLY ROAD	07458	864000 522600 1386600	1479502	1479502 00	359130 359129	380643 380600	369900 369900
1701 18 066300	2.3AC 2SF2G 2.3000	2	ATKINSON, GAIL 19 WESTERLY RD SADDLE RIVER, NJ 19 WESTERLY ROAD	07458-3004	819300 271700 1091000	1164097	1164097 00	282569 282569	299559 299400	291000 291000
1701 19 066400	3.104 AC. 1SCB2G 3.1040	2	MATAR, CHARLES & JENNIFER 473 WHITE BIRCH DR RIVER VALE, NJ 17 WESTERLY ROAD	07675	918000 176500 1094500	1167832	1167832 00	237762 237762	346208 346100	292000 292000
1701 20 066500	1.8AC 1SF1G 1.8000	2	BRAVERMAN, GENIE E 18 WESTERLY ROAD SADDLE RIVER, NJ 18 WESTERLY ROAD	07458	758400 251700 1010100	1077777 V1	1077777 -25000	255366 255366	271045 271000	263200 263200

29272400

31233653

00

25000

31208653

15059179

16149474

15604400

Block No. Lot No. Qualification Account No.	Land Dimensions Building Description Additional Lots Acreage	Prop. Class	Owner's Name Address City State Property Location	Billing Code Zip Code	Land Improvement Exemption Net Total	2025 Property Tax Special Dist	2025 Total Tax Deduction Net Tax	Amt.Billed 2025 1st Q 2nd Q Total	2nd Half 2025 3rd Q 4th Q Total	Preliminary 2026 Tax 1st Q 2nd Q Total
1701 21 066600	1.1AC 2SF2G 1.1000	2	SCIFO, JOHN J & COLEY, CASEY 20 WESTERLY ROAD SADDLE RIVER, NJ 20 WESTERLY ROAD	07458	604000 564800 1168800	1247110	1247110 00 1247110	302720 302719 605439	320871 320800 641671	311800 311800 623600
1701 22 066700	1AC 1.5SF2G 1.0000	2	PETERS, PATRICIA A 22 WESTERLY RD SADDLE RIVER, NJ 22 WESTERLY ROAD	07458	590600 1279600 1870200	1995503	1995503 00 1995503	484382 484382 968764	513439 513300 1026739	498900 498900 997800
1701 23 066800	1.1AC 2SF2G 1.1000	2	VILLAROSA, GRETA ETAL 28 WESTERLY RD SADDLE RIVER, NJ 28 WESTERLY ROAD	07458	595800 325400 921200	982920	982920 00 982920	232341 232341 464682	259138 259100 518238	245700 245700 491400
1701 24 066900	1.2AC 2SF2G 1.2000	2	COLARUSSO, THERESA 34 WESTERLY RD SADDLE RIVER, NJ 34 WESTERLY ROAD	07458	611300 525500 1136800	1212966	1212966 00 1212966	294432 294431 588863	312103 312000 624103	303200 303200 606400
1701 25 067010	2.87 AC 2S 2.8700	2	FLORENCE PALEY TRUST % ACAJOUX ENT 800A LAKE ST RAMSEY, NJ 38 WESTERLY ROAD	07446	888800 1571200 2460000	2624820	2624820 00 2624820	637140 637140 1274280	675340 675200 1350540	656200 656200 1312400
1701 26 062300	1.5AC 1SF2G 1.5000	2	BILLERA, DANIEL M. 42 WESTERLY RD SADDLE RIVER, NJ 42 WESTERLY ROAD	07458-3004	648000 260000 908000	968836	968836 00 968836	235172 235172 470344	249292 249200 498492	242200 242200 484400
1701 27 061700	2.4AC 2.4000	2	OVENDEN, TIMOTHY & JULLIETTE 46 WESTERLY RD SADDLE RIVER, NJ 46 WESTERLY ROAD	07458	830000 4000600 4830600	5154250	5154250 00 5154250	1251126 1251125 2502251	1326099 1325900 2651999	1288600 1288600 2577200
1701 28 061700	2.0 AC 1SF2G 2.0000	2	SCHULT, ROBERT & MIGLIORE, NATALIA 52 WESTERLY ROAD SADDLE RIVER, NJ 52 WESTERLY ROAD	07458	764800 457600 1222400	1304301	1304301 00 1304301	316602 316601 633203	335598 335500 671098	326100 326100 652200
1701 29 062500	1.0AC 1SF2G 1.0000	2	LIU, JANICE & JAMES 83 CHESTNUT RIDGE RD SADDLE RIVER, NJ 83 CHESTNUT RIDGE ROAD	07458	553600 493100 1046700	1116829	1116829 00 1116829	271096 271095 542191	287338 287300 574638	279200 279200 558400
1701 30 061900	1.33AC 2SF2G 1.3300	2	BAKER, WESTON SAUL ETAL 79 CHESTNUT RIDGE ROAD SADDLE RIVER, NJ 79 CHESTNUT RIDGE ROAD	07458	669300 1222400 1891700	2018444	2018444 00 2018444	489951 489950 979901	519343 519200 1038543	504600 504600 1009200
1701 31 062000	1.2AC 2SF2G 1.2000	2	HAUSMANN, EDITH A. 33 N CHURCH RD SADDLE RIVER NJ 33 NORTH CHURCH ROAD	07458-3003	616500 168800 785300	837915	837915 00 837915	203393 203393 406786	215629 215500 431129	209500 209500 419000
1701 32 061800	1.5AC 1.5SF2G 1.5000	2	INGRASSIA, THERESA A 29 N CHURCH RD SADDLE RIVER, NJ 29 NORTH CHURCH ROAD	07458	640100 2328100 2968200	3167069	3167069 00 3167069	768764 768764 1537528	814841 814700 1629541	791800 791800 1583600
1701 33 062200	1.4AC 1SF2G 1.4000	2	LUBERTO, BRENDA & FRED 25 N CHURCH RD SADDLE RIVER, NJ 25 NORTH CHURCH ROAD	07458	634500 942000 1576500	1682126	1682126 00 1682126	408314 408313 816627	432799 432700 865499	420500 420500 841000
1701 34 062100	1.3AC 1.5SF2G 1.3000	2	NOUN, WISSAM & JOCELYNE 21 NO CHURCH RD SADDLE RIVER, NJ 21 NORTH CHURCH ROAD	07458 00660	626600 434900 1061500	1132621	1132621 00 1132621	274929 274928 549857	291464 291300 582764	283200 283200 566400

23847900

25445710

00

00

25445710

12340716

13104994

12723000

Block No. Lot No. Qualification Account No.	Land Dimensions Building Description Additional Lots Acreage	Prop. Class	Owner's Name Address City State Property Location	Billing Code Zip Code	Land Improvement Exemption Net Total	2025 Property Tax Special Dist	2025 Total Tax Deduction Net Tax	Amt.Billed 2025 1st Q 2nd Q Total	2nd Half 2025 3rd Q 4th Q Total	Preliminary 2026 Tax 1st Q 2nd Q Total
1701 35.01 067000	2.17AC 1.5SF2G 2.1700	1	19 CHURCH ST.,LLC C/O COHEN/SCHUIG 14 SYLVAN WAY 3RD FLR PARSIPPANY, NJ 07054 19 NORTH CHURCH ROAD	07054	761200 0 761200	812200	812200 00 812200	197151 197151 394302	208998 208900 417898	203100 203100 406200
1701 36 061000	2.188 AC. 2.1880	2	116 E SADDLE RIVER ROAD B LLC 250 W 93RD ST #16C NEW YORK, NY 10025 116 E. SADDLE RIVER ROAD	10025	866000 567400 1433400	1529438	1529438 00 1529438	371251 371250 742501	393537 393400 786937	382400 382400 764800
1701 37 060900	11.966 AC 2SS2G 11.9660	2	116 E SADDLE RIVER ROAD A LLC 250 W 93RD ST #16C NEW YORK, NY 10025 116 E. SADDLE RIVER ROAD	10025	2479400 4167800 6647200	7092562	7092562 00 7092562	1721625 1721625 3443250	1824712 1824600 3649312	1773100 1773100 3546200
1701 38 060800	1.102 AC. 2SF2G 1.1020	2	KATSAPIS, CONSTANTINE & LAURIE 124 E SADDLE RIVER RD SADDLE RIVER, NJ 07458-3030 124 E. SADDLE RIVER ROAD	00660 07458-3030	525400 466000 991400	1057824	1057824 00 1057824	256773 256772 513545	272179 272100 544279	264500 264500 529000
1701 39 060700	2 AC. 2SF2G 2.0000	2	HALSCH, PETER M. PO BOX 277 BLUE MOUNTAIN LAKE NY 12812 126 E. SADDLE RIVER ROAD	12812	601200 151700 752900	803344	803344 00 803344	195001 195001 390002	206742 206600 413342	200800 200800 401600
1701 40 060300	6.2 AC 1.5SF2G 6.2000	2	CHERYL TOMASULO-MARINO 12 FAM TRST 160 ESSEX STREET, STE 210 LODI, NJ 07644 128 E. SADDLE RIVER ROAD	07644	1910000 5971500 7881500	8409561	8409561 00 8409561	2041309 2041308 4082617	2163544 2163400 4326944	2102400 2102400 4204800
1701 41.01 000000	4.204 AC 4.2040	2	TONOR LLC 140 E SADDLE RIVER RD SADDLE RIVER, NJ 07458 140 E SADDLE RIVER ROAD	07458 17	1798000 1602000 3400000	3627800	3627800 00 3627800	880600 880600 1761200	933300 933300 1866600	907000 907000 1814000
1701 41.02 000000	5.15 AC 5.1500	2	KURTZ, NORA TRSTE 136 E SADDLE RIVER RD SADDLE RIVER, NJ 07458 136 E SADDLE RIVER ROAD	07458 17	2032100 2817900 4850000	5174950	5174950 00 5174950	1256150 1256150 2512300	1331350 1331300 2662650	1293700 1293700 2587400
1701 42 060100	6.3AC 1SF2G 6.3000	2	TSEYTIN, ELLA 144 E SADDLE RIVER RD SADDLE RIVER, NJ 07458 144 E. SADDLE RIVER ROAD	00660 07458	2242600 5257400 7500000	8002500	8002500 00 8002500	1942500 1942500 3885000	2058800 2058700 4117500	2000600 2000600 4001200
1701 43 058300	2.91 AC. 2SF2G 2.9100	2	AROLDI, SUSAN C. 150 E SADDLE RIVER RD SADDLE RIVER NJ 07458 150 E. SADDLE RIVER ROAD	07458	1108300 201500 1309800	1397557	1397557 00 1397557	339239 339238 678477	359580 359500 719080	349400 349400 698800
1701 44 057200	2.00 AC. 2.0000	2	HALPRIN, JAMES A. & VIRGINIA M. 154 E SADDLE RIVER RD SADDLE RIVER, NJ 07458-3030 154 E. SADDLE RIVER ROAD	00660 07458-3030	751500 1959300 2710800	2892424	2892424 00 2892424	702098 702097 1404195	744129 744100 1488229	723100 723100 1446200
1701 45 057300	1.86 AC. 1SF2G 1.8600	2	WOODS FAMILY PARTNERS LLC NJ 158 E SADDLE RIVER ROAD SADDLE RIVER, NJ 07458 158 E. SADDLE RIVER ROAD	07458	730700 406800 1137500	1213713	1213713 00 1213713	294613 294612 589225	312288 312200 624488	303400 303400 606800
1702 1 055800	.46 AC. 2SB2G .4600	2	MERCADO, CLARA G. 2 WOODCLIFF LAKE RD SADDLE RIVER NJ 07458-3006 2 WOODCLIFF LAKE ROAD	07458-3006	340500 242200 582700	621741	621741 00 621741	150920 150919 301839	160002 159900 319902	155400 155400 310800
1702 2 055900	1.04 AC. 1.0400	4A	WINN, JOHN R. & NORA L. 10 WOODCLIFF LAKE RD SADDLE RIVER NJ 07458-3006 10 WOODCLIFF LAKE ROAD	07458-3006	509400 564000 1073400	1145318	1145318 00 1145318	278011 278010 556021	294697 294600 589297	286300 286300 572600

41031800

43780932

00

00

43780932

21254474

22526458

21890400

Block No. Lot No. Qualification Account No.	Land Dimensions Building Description Additional Lots Acreage	Prop. Class	Owner's Name Address City State Property Location	Billing Code Zip Code	Land Improvement Exemption Net Total	2025 Property Tax Special Dist	2025 Total Tax Deduction Net Tax	Amt.Billed 2025 1st Q 2nd Q Total	2nd Half 2025 3rd Q 4th Q Total	Preliminary 2026 Tax 1st Q 2nd Q Total
1702 3 057600	2.134 AC. 2SF2G 2.1340	1	SILNA, DANIEL & JOAN 125 CHESTNUT RIDGE RD. SADDLE RIVER, NJ 16 WOODCLIFF LAKE ROAD	07458	810800 0 810800	865124	865124 00 865124	209998 209997 419995	222629 222500 445129	216300 216300 432600
1702 5	2.11 AC. 2.1100	2	MATTA, AYMAN 133 CHESTNUT RIDGE RD SADDLE RIVER, NJ 133 CHESTNUT RIDGE ROAD	00660 07458	739400 1760600 2500000	2667500	2667500 00 2667500	647500 647500 1295000	686300 686200 1372500	666900 666900 1333800
1702 8 056400	6.00 AC. 2SB2G 6.0000	2	VERAGE, GARRETT & MANCINI, LARAIN 123 CHESTNUT RIDGE RD SADDLE RIVER, NJ 123 CHESTNUT RIDGE ROAD	00660 07458	1756300 1493700 3250000	3467750	3467750 00 3467750	841750 841750 1683500	892150 892100 1784250	866900 866900 1733800
1702 9 060400	6.9AC 2SF2G 6.9000	2	SR 121 HOLDINGS INC C/O UNITED GULF 121 CHESTNUT RIDGE ROAD SADDLE RIVER, NJ 121 CHESTNUT RIDGE ROAD	07458	1614700 2724800 4339500	4630247	4630247 00 4630247	1123931 1123930 2247861	1191286 1191100 2382386	1157600 1157600 2315200
1702 10 060600	2.75AC 2.7500	2	WHITE, JASON ANDREW & MARISA A 1226 B RIVER RD. EDGEWATER, NJ 103 CHESTNUT RIDGE ROAD	07020-1423	871600 796700 1668300	1780076	1780076 00 1780076	365812 365811 731623	524253 524200 1048453	445000 445000 890000
1702 11 060500	4.295 AC. 1SB2G 4.2950	2	105 CRR LLC 658 RIDGEWOOD RD MAPLEWOOD, NJ 105 CHESTNUT RIDGE ROAD	07040	1435600 4564400 6000000	6402000	6402000 00 6402000	1554000 1554000 3108000	1647000 1647000 3294000	1600500 1600500 3201000
1702 12 057700	2.000AC 2SB2G 2.0000	2	CHAUDHURY, TAUHIDUL 101 CHESTNUT RIDGE RD SADDLE RIVER, NJ 101 CHESTNUT RIDGE ROAD	00660 07458	764800 618500 1383300	1475981	1475981 00 1475981	358275 358275 716550	379731 379700 759431	369000 369000 738000
1702 12.01	2.002AC 2.0020	2	TERACH, IRWIN & KAREN 97 CHESTNUT RIDGE RD SADDLE RIVER NJ 97 CHESTNUT RIDGE ROAD	00660 07458-3124	729200 2061700 2790900	2977890	2977890 00 2977890	722843 722843 1445686	766104 766100 1532204	744500 744500 1489000
1702 13 057800	1.72 AC. 2SF2G 1.7200	2	NORBERT HOM REVOCABLE TRUST 95 CHESTNUT RIDGE RD SADDLE RIVER, NJ 95 CHESTNUT RIDGE ROAD	07458	720600 284700 1005300	1072655	1072655 00 1072655	260373 260373 520746	276009 275900 551909	268200 268200 536400
1702 14 057900	2.24 AC. 2SS2G 2.2400	2	KWAN, EDMUND K. & SUSAN L. 63 OAK RD SADDLE RIVER, NJ 63 OAK ROAD	07458-3029	938000 2187000 3125000	3334375	3334375 00 3334375	809375 809375 1618750	857825 857800 1715625	833600 833600 1667200
1702 15 058200	4.275AC. 1SF2G 4.2750	2	BRODERICK, BRANDON & FRANCESCA P.O. BOX 158 SADDLE RIVER, NJ 59 OAK ROAD	00660 07458-0158	2008300 3896300 5904600	6300208	6300208 00 6300208	1529292 1529291 3058583	1620825 1620800 3241625	1575100 1575100 3150200
1702 16 058200	3.408 AC 3.4080	1	BRODERICK, BRANDON J. & FRANCESCA P.O. BOX 158 SADDLE RIVER, NJ 55 OAK ROAD	00660 07458-0158	1211600 0 1211600	1292777	1292777 00 1292777	313805 313804 627609	332668 332500 665168	323200 323200 646400
1702 17 058100	2.3AC 1SCB2G 2.3000	2	LUING, TIMOTHY 45 OAK RD SADDLE RIVER, NJ 45 OAK ROAD	00660 07458	1020200 1710200 2730400	2913337	2913337 00 2913337	707174 707173 1414347	749590 749400 1498990	728300 728300 1456600
1702 18 059400	1.19 AC. 1.5SF2G 1.1900	2	YALE, DAVID N & DELUCIA, MARIA 16 DOGWOOD DR SADDLE RIVER, NJ 16 DOGWOOD DRIVE	07458	576000 468500 1044500	1114482	1114482 00 1114482	270526 270525 541051	286731 286700 573431	278600 278600 557200

37764200

40294402

00

00

40294402

19429301

20865101

20147400

Block No. Lot No. Qualification Account No.	Land Dimensions Building Description Additional Lots Acreage	Prop. Class	Owner's Name Address City State Property Location	Billing Code Zip Code	Land Improvement Exemption Net Total	2025 Property Tax Special Dist	2025 Total Tax Deduction Net Tax	Amt.Billed 2025 1st Q 2nd Q Total	2nd Half 2025 3rd Q 4th Q Total	Preliminary 2026 Tax 1st Q 2nd Q Total
1702 19 059300	1.5AC 2SF2G 1.5000	2	ASATRIAN, HAROUTYUN 14 DOGWOOD DR SADDLE RIVER, NJ 14 DOGWOOD DRIVE	07458	700200 1699300 2399500	2560267	2560267 00	621471 621470	658726 658600	640100 640100 1280200
1702 20 059200	1.1AC 1SF2G 1.1000	2	MEYER, JACK & GUTTMANN, BONNIE 29 OAK ROAD SADDLE RIVER, NJ 29 OAK ROAD	00660 07458	555900 304200 860100	917727	917727 00	222766 222766	236195 236000	229400 229400 458800
1702 21 058500	1.974AC 2SF2G 1.9740	2	VINCENT, MICHAEL 4 DOGWOOD DR SADDLE RIVER, NJ 4 DOGWOOD DRIVE	07458	802400 602200 1404600	1498708	1498708 00	363792 363791	385625 385500	374700 374700 749400
1702 22 059100	1.1AC 1SF2G 1.1000	2	TEN DOGWOOD LLC 7-10 RIVER RD FAIR LAWN, NJ 10 DOGWOOD DRIVE	07410	593000 211200 804200	858081	858081 00	208288 208288	220805 220700	214500 214500 429000
1702 23 058900	1AC 1.5SF2G 1.0000	2	POST, JUSTINE O. 64 PENWOOD ROAD BASKING RIDGE, NJ 15 DOGWOOD DRIVE	07920	474500 238300 712800	760558	760558 00	178366 178365	201927 201900	190100 190100 380200
1702 24 058800	3.55 AC 1.5SF2G 3.5500	2	FREEMAN, BARRY & TAMARA 11 DOGWOOD DRIVE SADDLE RIVER, NJ 11 DOGWOOD DRIVE	07458	1052300 1238400 2290700	2444177	2444177 00	593292 593291	628894 628700	611000 611000 1222000
1702 25 058700	2.3AC 2SF2G 2.3000	2	BOYAJIAN, RONALD & CAROL 7 DOGWOOD DR SADDLE RIVER NJ 7 DOGWOOD DRIVE	07458-3007	998200 519600 1517800	1619493	1619493 00	393111 393110	416672 416600	404900 404900 809800
1702 26 058600	1.2AC 2S2G 1.2000	2	TIRPANCIIAN, ARDEN & TANYA 3 DOGWOOD DR SADDLE RIVER, NJ 3 DOGWOOD DRIVE	07458	660100 1087200 1747300	1864369	1864369 00	452551 452551	479667 479600	466100 466100 932200
1702 27 058400	1.5AC 2SF2G 1.5000	2	HOPP, BERND P. & EDITH 21 OAK RD SADDLE RIVER, NJ 21 OAK ROAD	07458-3011	705500 820600 1526100	1628349	1628349 00	395260 395260	418929 418900	407100 407100 814200
1702 28 057400	2.81 AC. 1SF2G 2.8100	2	DEMATTEO, JOSEPH & MARY 15 OAK ROAD SADDLE RIVER, NJ 15 OAK ROAD	07458	1092000 1696800 2788800	2975650	2975650 00	722300 722299	765551 765500	743900 743900 1487800
1702 29 056900	1.6AC 1.5SF2G 1.6000	2	JARMARK, MICHAEL & JENNIFER 5 OAK RD SADDLE RIVER, NJ 5 OAK ROAD	07458	724200 2545900 3270100	3489197	3489197 00	846956 846956	897685 897600	872300 872300 1744600
1702 30 057500	1.7AC 1.5SF2G 1.7000	2	ROSENBERG, PAUL & ILANA 1 OAK RD SADDLE RIVER, NJ 1 OAK ROAD	07458-3011	539300 1259300 1798600	1919106	1919106 00	465838 465837	493731 493700	479800 479800 959600
1702 31 056110	2.09 AC. 1.5SF2G 2.0900	2	DAWICKI, CHRISTINE A 2 TANBARK TRAIL SADDLE RIVER, NJ 2 TANBARK TRAIL	07458	948000 614800 1562800	1667508 w1	1667508 -25000	398516 398515	422777 422700	410600 410600 821200
1702 32.01 056120	2.02 AC. 1.5SF2G 2.0200	2	POSHKA, ARBEN & ELMAS 6 TANBARK TRAIL SADDLE RIVER, NJ 6 TANBARK TRAIL	07458	934000 269100 1203100	1283708	1283708 00	311603 311603	330302 330200	320900 320900 641800

Block No. Lot No. Qualification Account No.	Land Dimensions Building Description Additional Lots Acreage	Prop. Class	Owner's Name Address City State Property Location	Billing Code Zip Code	Land Improvement Exemption Net Total	2025 Property Tax Special Dist	2025 Total Tax Deduction Net Tax	Amt.Billed 2025 1st Q 2nd Q Total	2nd Half 2025 3rd Q 4th Q Total	Preliminary 2026 Tax 1st Q 2nd Q Total
1702 32.02 056120	2.01 AC. 2.0100	2	GE, GANRU & WANHE 9 TANBARK TRAIL SADDLE RIVER, NJ 9 TANBARK TRAIL	07458	932000 1406900 2338900	2495606	2495606 00 2495606	605775 605775 1211550	642056 642000 1284056	623900 623900 1247800
1702 34 056140	2.84 AC. 1SB3G 2.8400	2	HOPP, B & E, HOPP, D & TITTENSOR, D 21 OAK RD SADDLE RIVER, NJ 8 TANBARK TRAIL	07458	1098000 402000 1500000	1600500	1600500 00 1600500	388500 388500 777000	411800 411700 823500	400100 400100 800200
1702 35 056150	3.28 AC. 3.2800	1	SILNA, DANIEL & JOAN 125 CHESTNUT RIDGE RD SADDLE RIVER, NJ 5 TANBARK TRAIL	07458	1186000 0 1186000	1265462	1265462 00 1265462	307174 307174 614348	325614 325500 651114	316400 316400 632800
1702 36 056100	2.1AC 2.1000	2	BURSSTEIN, DAVID & HELEN 3 TANBARK TRAIL SADDLE RIVER, NJ 3 TANBARK TRAIL	07458	932000 1627000 2559000	2730453	2730453 00 2730453	662781 662781 1325562	702491 702400 1404891	682600 682600 1365200
1702 37 056000	2AC 1SF2G 2.0000	2	JENS, EDWARD & GABRIELLE 1 TANBARK TRAIL SADDLE RIVER, NJ 1 TANBARK TRAIL	07458	753300 979100 1732400	1848471	1848471 00 1848471	448692 448691 897383	475588 475500 951088	462100 462100 924200
1702 38 056800	7.98 AC. 1SF2G 7.9800	2	SILNA, DANIEL & JOAN 125 CHESTNUT RIDGE RD SADDLE RIVER, NJ 125 CHESTNUT RIDGE ROAD	07458-3006	2352700 5699200 8051900	8591377	8591377 00 8591377	2085442 2085442 4170884	2210293 2210200 4420493	2147800 2147800 4295600
1703 1 040900	2.52 AC. 2SF2G 2.5200	2	LIU,JOHN &AMI & LIU,TIN KAI&TE MING 132 CHESTNUT RIDGE RD SADDLE RIVER NJ 132 CHESTNUT RIDGE ROAD	07458-3120	794700 719000 1513700	1615118	1615118 00 1615118	392049 392048 784097	415521 415500 831021	403800 403800 807600
1703 2 041000	2AC 1SF3G 2.0000	2	MELLO, WAYNE & ROSALBA 36 WOODCLIFF LAKE ROAD SADDLE RIVER, NJ 36 WOODCLIFF LAKE ROAD	07458	788500 610600 1399100	1492840	1492840 00 1492840	362367 362367 724734	384106 384000 768106	373200 373200 746400
1703 3 2.0000	2.0 AC 1SF2G 2.0000	2	PINERO,EDWARD&AMATO,LUISA CAROLINA 42 WOODCLIFF LAKE RD SADDLE RIVER,NJ 42 WOODCLIFF LAKE ROAD	07458	788500 1711500 2500000	2667500	2667500 00 2667500	647500 647500 1295000	686300 686200 1372500	666900 666900 1333800
1703 4 2.0000	2.00 AC. 1SF3G 2.0000	2	LINDBERG, ROBERT & JENNY 46 WOODCLIFF LAKE RD SADDLE RIVER NJ 46 WOODCLIFF LAKE ROAD	00660 07458-3115	788500 446900 1235400	1318172	1318172 00 1318172	319969 319968 639937	339135 339100 678235	329500 329500 659000
1703 5 041120	2AC 2SF&B 2.0000	2	WEIBYE, RON & BERTOLDO-HYNE LORETTA 11 RIDGECREST ROAD SADDLE RIVER, NJ 50 WOODCLIFF LAKE ROAD	07458	788500 311500 1100000	1173700	1173700 00 1173700	284900 284900 569800	302000 301900 603900	293400 293400 586800
1703 6 041210	2.331AC 2.3310	2	HUANG-MO, PATRICIA & JOSHUA P MO 54 WOODCLIFF LAKE RD SADDLE RIVER, NJ 54 WOODCLIFF LAKE ROAD	00660 07458	976700 1991600 2968300	3167176	3167176 00 3167176	768790 768790 1537580	814896 814700 1629596	791800 791800 1583600
1703 7 041220	2.158AC 2SF&B 2.1580	2	RIARO 2014 FAMILY TRUST 56 WOODCLIFF LAKE RD SADDLE RIVER, NJ 56 WOODCLIFF LAKE ROAD	00660 07458-3115	814800 629000 1443800	1540535	1540535 00 1540535	373945 373944 747889	396346 396300 792646	385100 385100 770200
1703 8 041300	1AC 1.5SF2G 1.0000	2	SPINOSO, DONALD & ADELE 60 WOODCLIFF LAKE RD SADDLE RIVER, NJ 60 WOODCLIFF LAKE ROAD	07458	435600 172600 608200	648949	648949 00 648949	157524 157524 315048	167001 166900 333901	162200 162200 324400

30136700

32155859

00

00

32155859

15610812

16545047

16077600

Block No. Lot No. Qualification Account No.	Land Dimensions Building Description Additional Lots Acreage	Prop. Class	Owner's Name Address City State Property Location	Billing Code Zip Code	Land Improvement Exemption Net Total	2025 Property Tax Special Dist	2025 Total Tax Deduction Net Tax	Amt.Billed 2025 1st Q 2nd Q Total	2nd Half 2025 3rd Q 4th Q Total	Preliminary 2026 Tax 1st Q 2nd Q Total
1703 9 041600	2.7510AC 2SF2G 2.7510	2	2 SCHEFFLER DRIVE LLC 61 S PARAMUS RD #250 PARAMUS, NJ 2 SCHEFFLER DRIVE	07652	961400 902800 *PARTIAL* 1864200	1989101	1989101 00	443849 443848	550704 550700	497300 497300
1703 10 041400	2.8AC 1SF&B 2.8000	2	TORRES, ZHANNA ETALS 9701 COLLINS AVENUE #2004 S BAL HARBOR, FL 1 SCHEFFLER DRIVE	33154	961400 3437400 4398800	4693520	4693520 00	1139290 1139289	1207541 1207400	1173400 1173400
1703 11 004200	2.2AC 1SB2G 2.2000	2	66 WOODCLIFF LAKE ROAD LLC 61 S PARAMUS RD #250 PARAMUS, NJ 66 WOODCLIFF LAKE ROAD	07652	816900 1277100 2094000	2234298	2234298 00	542346 542346	574806 574800	558600 558600
1703 12 041900	2.2AC 1SF2G 2.2000	2	68 WOODCLIFF LAKE ROAD LLC 9701 COLLINS AVE #2004 BAL HARBOUR, FL 68 WOODCLIFF LAKE ROAD	33154	820400 376600 1197000	1277199	1277199 00	310023 310023	328653 328500	319300 319300
1703 13 041700	2.2AC 1SF3G 2.2000	2	70 WOODCLIFF LAKE ROAD LLC 61 S PARAMUS RD #250 PARAMUS, NJ 70 WOODCLIFF LAKE ROAD	07652	818800 194700 1013500	1081405	1081405 00	262497 262496	278212 278200	270400 270400
1703 14 041800	2.28 AC. 2.2800	2	HIRSCH, MITCHEL 128 LEUNING STREET SOUTH HACKENSACK, NJ 74 WOODCLIFF LAKE ROAD	07606	791100 583900 1375000	1467125	1467125 00	356125 356125	377475 377400	366800 366800
1703 15 042100	2.30 AC. 1.5SCB2G 2.3000	2	TORRES, ZHANNA 1 SCHEFFLER DR SADDLE RIVER, NJ 78 WOODCLIFF LAKE ROAD	07458	838400 81200 919600	981213	981213 00	238177 238176	252460 252400	245300 245300
1703 16 042420	5.517AC 5.5170	2	DOHERTY FAMILY R E MANAGEMENT, LLC 7 PEARL CT ALLENDALE, NJ 10 RIDGE CREST ROAD	07401	2011300 3641800 5653100	6031858	6031858 00	1464153 1464153	1551852 1551700	1508000 1508000
1703 17 042550	2AC 1SF3G 2.0000	2	JOYCE A FRANK TRUST 11 ROCK LEDGE RD SADDLE RIVER, NJ 11 ROCK LEDGE ROAD	07458	678800 228900 907700	968516	968516 00	235095 235094	249227 249100	242100 242100
1703 18 042540	2.AC 1SF3G 2.0000	2	GRANADA, JUAN F 19 ROCK LEDGE RD SADDLE RIVER, NJ 19 ROCK LEDGE ROAD	00660 07458-3108	905000 855200 1760200	1878133	1878133 00	455892 455892	483249 483100	469500 469500
1703 19.01 042400	4.01 AC 2SB3G 4.0100	2	PETROCINE, DAVID V. & ELAINE MARIE 110 CHESTNUT RIDGE RD SADDLE RIVER NJ 110 CHESTNUT RIDGE ROAD	07458-3121	1106500 362900 1469400	1567850	1567850 00	380575 380574	403401 403300	392000 392000
1703 19.02 042400	2.02 AC 2.0200	2	THE HABICHT FAMILY LIVING TRUST 7 ROCK LEDGE RD SADDLE RIVER, NJ 7 ROCK LEDGE ROAD	07458	909000 1591000 2500000	2667500	2667500 00	647500 647500	686300 686200	666900 666900
1703 20 042200	2.5AC 1SF2G 2.5000	2	WALTERS, JOHN J JR & GERALDINE-TRST P.O. BOX 437 RANGELEY, ME 118 CHESTNUT RIDGE ROAD	04970	880000 590200 1470200	1568703	1568703 00	380782 380782	403639 403500	392200 392200
1703 21 042390	2.2AC 2SF2G 2.2000	2	ROSATO, STEVEN M & KERRI A 4 RIDGE CREST RD SADDLE RIVER, NJ 4 RIDGE CREST ROAD	07458	937000 614400 1551400	1655344	1655344 00	401813 401812	425919 425800	413800 413800

Block No. Lot No. Qualification Account No.	Land Dimensions Building Description Additional Lots Acreage	Prop. Class	Owner's Name Address City State Property Location	Billing Code Zip Code	Land Improvement Exemption Net Total	2025 Property Tax Special Dist	2025 Total Tax Deduction Net Tax	Amt.Billed 2025 1st Q 2nd Q Total	2nd Half 2025 3rd Q 4th Q Total	Preliminary 2026 Tax 1st Q 2nd Q Total
1703 22 042380	2AC 1SB2G 2.0000	2	HUGHES, FRANK N & FRANKEL, DIANA L 6 RIDGE CREST RD SADDLE RIVER, NJ 6 RIDGE CREST ROAD	07458	814500 830200 1644700	1754895	1754895 00 1754895	425978 425977 851955	451540 451400 902940	438700 438700 877400
1703 23 042370	2AC 1.5SB3G 2.0000	2	WILLIAMSON, FRANCIS M. & KAREN A. 8 RIDGE CREST RD SADDLE RIVER NJ 8 RIDGE CREST ROAD	07458-3101	905000 756000 1661000	1772287	1772287 00 1772287	430199 430199 860398	455989 455900 911889	443100 443100 886200
1703 24 042360	2AC 1.5SF2G 2.0000	2	FRY, GEORGE & CLAIRE 12 RIDGE CREST ROAD SADDLE RIVER, NJ 12 RIDGE CREST ROAD	07458	905000 1320000 2225000	2374075	2374075 00 2374075	576275 576275 1152550	610825 610700 1221525	593500 593500 1187000
1703 25 041200	2.273AC 2SBRK3G 2.2730	2	CARDINALLE, ANTHONY & LUCEEN 14 RIDGE CREST RD SADDLE RIVER, NJ 14 RIDGE CREST ROAD	07458-3101	959600 987700 1947300	2077769	2077769 00 2077769	504351 504351 1008702	534567 534500 1069067	519400 519400 1038800
1703 26 042350	2AC 2SF2G 2.0000	2	WEIBYE, RONALD & MARGARET 11 RIDGE CREST RD SADDLE RIVER NJ 11 RIDGE CREST ROAD	07458-3107	905000 445000 1350000	1440450	1440450 00 1440450	349650 349650 699300	370650 370500 741150	360100 360100 720200
1703 27 042340	2AC 1SF3G 2.0000	2	SADALLAH, HANI S 9 RIDGE CREST RD SADDLE RIVER, NJ 9 RIDGE CREST ROAD	07458	905000 2525700 3430700	3660557	3660557 00 3660557	888888 888888 1777776	941481 941300 1882781	915100 915100 1830200
1703 28 042330	2AC 1SB3G 2.0000	1	PHILLIPS FAMILY PROPERTIES, LLC P.O. BOX 262 SADDLE RIVER, NJ 7 RIDGE CREST ROAD	07458	905000 0 905000	965635	965635 00 965635	234395 234395 468790	248445 248400 496845	241400 241400 482800
1703 29 042320	2AC 1SB3G 2.0000	2	L-PHILLIPS TRUST 2012S P.O BOX 262 SADDLE RIVER, NJ 5 RIDGE CREST ROAD	07458	859800 2524500 3384300	3611048	3611048 00 3611048	876534 876534 1753068	929080 928900 1857980	902800 902800 1805600
1703 30 042310	2AC 1SF3G 2.0000	2	SACK, LORI C 3 RIDGE CREST RD SADDLE RIVER, NJ 3 RIDGE CREST ROAD	07458	905400 655100 1560500	1665054	1665054 00 1665054	404170 404169 808339	428415 428300 856715	416300 416300 832600
1703 31 042300	2AC 1SB3G 2.0000	2	RAD J&J PROPERTY ENTERPRISES, LLC 126 CHESTNUT RIDGE ROAD SADDLE RIVER, NJ 126 CHESTNUT RIDGE ROAD	07458	805200 1308800 2114000	2255638	2255638 00 2255638	547526 547526 1095052	580386 580200 1160586	563900 563900 1127800
1801 1 088700	2.85 AC. 1SF2G 2.8500	1	PATRIOT FARM LLC 12 RIVER FARM LANE SADDLE RIVER, NJ 107 E. SADDLE RIVER ROAD	07458	1381900 0 *PARTIAL* 1381900	1474487	1474487 00 1474487	357912 357912 715824	379363 379300 758663	368600 368600 737200
1801 2 089300	4.93 AC. 1.5SF2G 4.9300	2	PATRIOT FARM LLC 12 RIVER FARM LN SADDLE RIVER, NJ 111 E. SADDLE RIVER ROAD	07458	1483300 3158400 4641700	4952694	4952694 00 4952694	1202201 1202200 2404401	1274193 1274100 2548293	1238200 1238200 2476400
1801 4.01 089400	3.02AC. 2SF2G 3.0200	3B	PATRIOT FARM LLC 12 RIVER FARM LANE SADDLE RIVER, NJ 103 E. SADDLE RIVER ROAD	07458	2700 0 2700	2881	2881 00 2881	324812 324812 *OVERBILLED* 649624	-323443 -323300 -646743	700 700 1400
1801 5 089200	2.187 AC. 2SF2G 2.1870	2	ABDY, RICHARD A & JAMI 1 RIVER FARM ROAD SADDLE RIVER, NJ 1 RIVER FARM ROAD	07458	779300 1336600 2115900	2257665	2257665 00 2257665	548018 548018 1096036	580829 580800 1161629	564400 564400 1128800

28364700

30265135

00

00

30265135

15341815

14923320

15132400

Block No. Lot No. Qualification Account No.	Land Dimensions Building Description Additional Lots Acreage	Prop. Class	Owner's Name Address City State Property Location	Billing Code Zip Code	Land Improvement Exemption Net Total	2025 Property Tax Special Dist	2025 Total Tax Deduction Net Tax	Amt.Billed 2025 1st Q 2nd Q Total	2nd Half 2025 3rd Q 4th Q Total	Preliminary 2026 Tax 1st Q 2nd Q Total
1801 6 089100	2 AC. 2SF2G 2.0000	2	AMG RENTALS, LLC 12 RIVER FARM LANE SADDLE RIVER, NJ 9 RIVER FARM LANE	07458	957500 332200 1289700	1376110	1376110 00 1376110	334033 334032 668065	354045 354000 708045	344000 344000 688000
1801 7.02 089000	.0000	3A	PATRIOT FARM LLC 12 RIVER FARM LANE SADDLE RIVER, NJ 12 RIVER FARM LANE	07458	957500 8756100 9713600	10364411	10364411 00 10364411	00 00 00	5182211 5182200 10364411	2591100 2591100 5182200
1801 7.02 089000	26.68 AC 26.6800	3B	PATRIOT FARM LLC 12 RIVER FARM LANE SADDLE RIVER, NJ 12 RIVER FARM LANE	07458 18	6200 0 6200	6615	6615 00 6615	00 00 00	3315 3300 6615	1700 1700 3400
1801 8 088900	2.16 AC. 1.5SF2G 2.1600	2	SNYDER, CHARLES J & SUSAN J 10 RIVER FARM LN SADDLE RIVER, NJ 10 RIVER FARM LANE	07458	973500 3145300 4118800	4394760	4394760 00 4394760	1066770 1066769 2133539	1130621 1130600 2261221	1098700 1098700 2197400
1801 9 088900	2.018 AC. 2SF2G 2.0180	2	LA SALA, LUCILLE 4 RIVER FARM LANE SADDLE RIVER, NJ 4 RIVER FARM LANE	07458	863400 421200 1284600	1370668	1370668 00 1370668	332712 332711 665423	352645 352600 705245	342700 342700 685400
1801 10 088900	2.01 AC. 2.0100	2	BELLO, MARY R 1 WILLOW POND RD SADDLE RIVER, NJ 1 WILLOW POND ROAD	07458-3018	958500 517600 1476100	1574999	1574999 00 1574999	382310 382310 764620	405279 405100 810379	393700 393700 787400
1801 11.01 088900	6.05 AC. 1.5STFR 6.0500	2	AMG RENTALS LLC 12 RIVER FARM LANE SADDLE RIVER, NJ 3 WILLOW POND RD	07458	957500 541600 1499100	1599540	1599540 00 1599540	388267 388267 776534	411506 411500 823006	399900 399900 799800
1801 11.03 088900	5.21 AC. 5.2100	1	CIMINELLO, FRANK & ANDERSON, NICHOLE 38 LOCUST LANE SADDLE RIVER, NJ 7 WILLOW POND RD	07458	1278500 0 1278500	1364160	1364160 00 1364160	331132 331131 662263	350997 350900 701897	341000 341000 682000
1801 11.04 088900	2.55 AC. 2.5500	3A	PATRIOT FARM LLC NJ 12 RIVER FARM LANE SADDLE RIVER, NJ 5 WILLOW POND RD	07458	860600 2066000 2926600	3122682	3122682 00 3122682	00 00 00	1561382 1561300 3122682	780700 780700 1561400
1801 11.04 088900	2.01 ACRES WOODLAND MGMT 2.0100	3B	PATRIOT FARM, LLC 5 WILLOW POND ROAD SADDLE RIVER, NJ 5 WILLOW POND ROAD	07458	0 0 0	00	00 00 00	00 00 00	00 00 00	00 00 00
1801 13 077200	2.01 AC. 2SF2G 2.0100	2	HOLIAT, EDWARD J. & IRENA 85 E SADDLE RIVER RD SADDLE RIVER NJ 85 E. SADDLE RIVER ROAD	07458-3224	753000 1787700 2540700	2710927	2710927 00 2710927	658042 658041 1316083	697444 697400 1394844	677700 677700 1355400
1801 14 077500	2.5AC 2.5000	2	NOH, KYONG SU & MYUNG DAM 81 E SADDLE RIVER RD SADDLE RIVER NJ 81 E. SADDLE RIVER ROAD	00660 07458-3224	818300 2423100 3241400	3458574	3458574 00 3458574	839523 839522 1679045	889829 889700 1779529	864600 864600 1729200
1801 15 077600	1AC 1.5SF2G 1.0000	2	LLMNJ77 LLC C/O QUISLEX FOR PICCINI 757 3RD AVE, 20TH FLOOR NEW YORK, NY 77 E. SADDLE RIVER ROAD	10017	512600 100500 613100	654178	654178 00 654178	158793 158793 317586	168392 168200 336592	163500 163500 327000
1801 16 077800	3.8AC 3.8000	2	LMMNJ LLC 73 E SADDLE RIVER RD SADDLE RIVER, NJ 73 E. SADDLE RIVER ROAD	00660 07458	1412100 3561300 4973400	5306618	5306618 00 5306618	1288111 1288110 2576221	1365297 1365100 2730397	1326700 1326700 2653400

34961800

37304242

00

00

37304242

11559379

25744863

18652000

Block No. Lot No. Qualification Account No.	Land Dimensions Building Description Additional Lots Acreage	Prop. Class	Owner's Name Address City State Property Location	Billing Code Zip Code	Land Improvement Exemption Net Total	2025 Property Tax Special Dist	2025 Total Tax Deduction Net Tax	Amt.Billed 2025 1st Q 2nd Q Total	2nd Half 2025 3rd Q 4th Q Total	Preliminary 2026 Tax 1st Q 2nd Q Total
1801 17.01	2.046 AC 2S	2	SAHOURY, ROGER 29 LOWER CROSS ROAD SADDLE RIVER, NJ 29 LOWER CROSS ROAD	09991 07458	758300 965500 1723800	1839295	1839295 00	446465 446464	473266 473100	459800 459800
	2.0460						1839295	892929	946366	919600
1801 17.02	2.0336	2	BAUM, ELLEN STEPHANIE TRSTE 27 LOWER CROSS ROAD SADDLE RIVER, NJ 27 LOWER CROSS ROAD	07458	796400 2580500 3376900	3603152	3603152 00	874617 874617	927018 926900	900800 900800
	2.0336						3603152	1749234	1853918	1801600
1801 18	2.89 AC. 1.5SF2G	2	CHRISTOUDIAS, GEORGE & SHARON TRSTES 17 LOWER CROSS RD SADDLE RIVER, NJ 17 LOWER CROSS ROAD	07458	932800 1351000 2283800	2436815	2436815 00	591505 591504	626906 626900	609200 609200
078000	2.8900						2436815	1183009	1253806	1218400
1801 19	1.16 AC. 1SF2G	2	KOSSAR, ROBERT 15 LOWER CROSS RD SADDLE RIVER, NJ 15 LOWER CROSS ROAD	07458	595400 904600 1500000	1600500	1600500 00	388500 388500	411800 411700	400100 400100
077900	1.1600						1600500	777000	823500	800200
1801 20	3AC 2SF2G	2	AMES, JONATHAN & JOANNE LESLIE H/W 11 LOWER CROSS RD SADDLE RIVER NJ 11 LOWER CROSS ROAD	00660 07458-3206	1100000 695000 1795000	1915265	1915265 00	464905 464905	492755 492700	478800 478800
077700	3.0000						1915265	929810	985455	957600
1801 21.01	2 AC. 2SF2G	3A	HOFFER, ELIZABETH MILYADIS & ALAN 9 LOWER CROSS RD SADDLE RIVER NJ 9 LOWER CROSS ROAD	07458-3206	957500 538900 1496400	1596659	1596659 00	387568 387567	410824 410700	399200 399200
077400	2.0000						1596659	775135	821524	798400
1801 21.01 QFARM	5.06 AC. 5.0600	3B	HOFFER, ELIZABETH MILYADIS & ALAN 9 LOWER CROSS RD SADDLE RIVER NJ 9 LOWER CROSS ROAD	07458-3206	1700 0 1700	1814	1814 00	441 440	533 400	500 500
							1814	881	933	1000
1801 21.02	2.04 AC 2.0400	2	LANGAN, MARIAN E. 4 WILLOW POND RD SADDLE RIVER NJ 4 WILLOW POND RD	07458 18	957500 1399100 2356600	2514492	2514492 00	610360 610359	646973 646800	628600 628600
							2514492	1220719	1293773	1257200
1801 22	6.132 AC. 6.1320	2	ARNOLD, ROSEMARIE 7 LOWER CROSS RD SADDLE RIVER, NJ 7 LOWER CROSS ROAD	07458-3206	1196000 673400 1869400	1994650	1994650 00	484175 484174	513201 513100	498700 498700
							1994650	968349	1026301	997400
1801 23	.2 AC. 1SF1G	2	DARMOHRAJ, PETER JR. & LUDMILA I. 5 LOWER CROSS RD SADDLE RIVER NJ 5 LOWER CROSS ROAD	07458-3207	227900 122600 350500	373984	373984 00	90780 90779	96225 96200	93500 93500
	.2000						373984	181559	192425	187000
1801 24	2 AC. 1SB2G	2	LUK, KATHERINE & DIANA 30 LOWER CROSS RD SADDLE RIVER, NJ 30 LOWER CROSS ROAD	07458	793300 638100 1431400	1527304	1527304 00	370733 370732	392939 392900	381800 381800
	2.0000						1527304	741465	785839	763600
1801 25	.87 AC. 2SF2G	2	HENDRICKSON, RALPH C. & JUDY 42 W SADDLE RIVER RD SADDLE RIVER NJ 42 WEST SADDLE RIVER RD.	07458-3025	583700 294900 878600	937466	937466 00	227558 227557	241251 241100	234400 234400
081200	.8700						937466	455115	482351	468800
1801 26	2.13 AC. 1.5SF3G	2	HACKETT, JOSEPH E. & MARY J. 44 W SADDLE RIVER RD SADDLE RIVER NJ 44 WEST SADDLE RIVER RD.	07458-3025	770800 409600 1180400	1259487	1259487 00	305724 305723	324040 324000	314900 314900
080800	2.1300						1259487	611447	648040	629800
1801 27	2AC 1SF2G	2	HSIEH, JAMES Y & CHENG, ZANDRA H 48 W SADDLE RIVER RD SADDLE RIVER, NJ 48 WEST SADDLE RIVER RD.	07458	764900 335200 1100100	1173807	1173807 00	284926 284926	302055 301900	293500 293500
080900	2.0000						1173807	569852	603955	587000

21344600

22774690

00

00

22774690

11056504

11718186

11387600

Block No. Lot No. Qualification Account No.	Land Dimensions Building Description Additional Lots Acreage	Prop. Class	Owner's Name Address City State Property Location	Billing Code Zip Code	Land Improvement Exemption Net Total	2025 Property Tax Special Dist	2025 Total Tax Deduction Net Tax	Amt.Billed 2025 1st Q 2nd Q Total	2nd Half 2025 3rd Q 4th Q Total	Preliminary 2026 Tax 1st Q 2nd Q Total
1801 28 081000	2.1AC 2.1000	2	POLIMENI, MARC D & DENISE 481 KINDERKAMACK RD ORADELL, NJ 54 WEST SADDLE RIVER RD.	07649	763400 1103300 1866700	1991769	1991769 00 1991769	483476 483475 966951	512418 512400 1024818	497900 497900 995800
1801 29 081100	2 AC. 1.5SB3G 2.0000	2	YIP, PING 58 W SADDLE RIVER RD SADDLE RIVER NJ 58 WEST SADDLE RIVER RD.	00660 07458-3025	751500 439700 1191200	1271010	1271010 00 1271010	308521 308521 617042	327068 326900 653968	317800 317800 635600
1801 30 080600	2 AC. 2.0000	2	CHONG,PERRY & PYONG W 62 W SADDLE RIVER RD SADDLE RIVER, NJ 62 WEST SADDLE RIVER RD.	00660 07458	751500 436400 1187900	1267489	1267489 00 1267489	307666 307666 615332	326157 326000 652157	316900 316900 633800
1801 31 080500	.2AC .2000	1	LA VIANO, JACK W. & JUDITH ANNE 63 W SADDLE RIVER RD SADDLE RIVER NJ 64 WEST SADDLE RIVER RD.	07458-3017	23100 0 23100	24648	24648 00 24648	5983 5983 11966	6382 6300 12682	6200 6200 12400
1801 32 080400	.1AC .1000	1	MONTICK, KARL E. JR. & DONNA L. 1A ADAMS ROAD SADDLE RIVER, NJ 1A ADAMS ROAD	07458	1800 0 1800	1921	1921 00 1921	467 466 933	588 400 988	500 500 1000
1801 33 080300	0.015 .0150	1	SENGER, HENRY & RUDDY 69 W SADDLE RIVER RD SADDLE RIVER NJ 68 WEST SADDLE RIVER RD.	07458-3017	2500 0 2500	2668	2668 00 2668	648 647 1295	773 600 1373	700 700 1400
1801 34 080200	.1AC 1SFNG .1000	2	TREPICCHIO, MICHAEL & JENNIFER A 71 W SADDLE RIVER RD SADDLE RIVER, NJ 70 WEST SADDLE RIVER RD.	00660 07458	23200 1700 24900	26568	26568 00 26568	6449 6449 12898	6870 6800 13670	6600 6600 13200
1801 35 080100	2.4AC 1SF2G 2.4000	2	TROBIANO, TAMI 76 W SADDLE RIVER RD SADDLE RIVER, NJ 76 WEST SADDLE RIVER RD.	07458	810900 414600 1225500	1307609	1307609 00 1307609	317405 317404 634809	336400 336400 672800	326900 326900 653800
1801 36 080000	2.5AC 1SS2G 2.5000	2	CARFAGNO, RENATO & CHEN, FAY 80 WEST SADDLE RIVER RD SADDLE RIVER, NJ 80 WEST SADDLE RIVER RD.	07458	785900 2036600 2822500	3011608	3011608 00 3011608	731028 731027 1462055	774853 774700 1549553	752900 752900 1505800
1801 37 079900	2.9AC 1SF2G 2.9000	2	DEMASE,CHRIS M & LORIN 84 WEST SADDLE RIVER RD SADDLE RIVER, NJ 84 WEST SADDLE RIVER RD.	00660 07458	796600 203400 1000000	1067000	1067000 00 1067000	259000 259000 518000	274500 274500 549000	266800 266800 533600
1801 38 079800	3.1AC 1SF2G 3.1000	2	BENIGNO, MARY ANN 88 W SADDLE RIVER RD SADDLE RIVER NJ 88 WEST SADDLE RIVER RD.	00672 07458-3054	914900 279700 1194600	1274638	1274638 00 1274638	309402 309401 618803	327935 327900 655835	318700 318700 637400
1802 1 084800	2.4AC 1SF2G 2.4000	2	GALIGER, GERARD J 635 JERSEY AVE GREENWOOD LAKE, NY 28 OVERLOOK ROAD	10925	494200 231800 726000	774642	774642 00 774642	188034 188034 376068	199374 199200 398574	193700 193700 387400
1802 2 084900	2.8AC 1SF1G 2.8000	2	SMALL, GEORGE J III & MARIA T 2 IRENE CT RIVER EDGE, NJ 22 OVERLOOK ROAD	07661	620900 271400 892300	952084	952084 00 952084	231106 231106 462212	244972 244900 489872	238000 238000 476000
1802 3 085000	2.047 AC. 1SF2G 2.0470	2	ZAGORSKI, MAREK & HELENA LOBO 18 OVERLOOK RD SADDLE RIVER, NJ 18 OVERLOOK ROAD	07458-2905	570200 260600 830800	886464	886464 00 886464	215178 215177 430355	228109 228000 456109	221600 221600 443200

12989800

13860118

00

00

13860118

6728719

7131399

6930400

Block No. Lot No. Qualification Account No.	Land Dimensions Building Description Additional Lots Acreage	Prop. Class	Owner's Name Address City State Property Location	Billing Code Zip Code	Land Improvement Exemption Net Total	2025 Property Tax Special Dist	2025 Total Tax Deduction Net Tax	Amt.Billed 2025 1st Q 2nd Q Total	2nd Half 2025 3rd Q 4th Q Total	Preliminary 2026 Tax 1st Q 2nd Q Total
1802 4 085100	2AC 1SF2G 2.0000	2	CROSS, KEVAND J. & KAREN J. 14 OVERLOOK RD SADDLE RIVER NJ 14 OVERLOOK ROAD	00154 07458-2905	569100 551000 1120100	1195147	1195147 00	290106 290106 580212	307535 307400 614935	298800 298800 597600
1802 5 085200	2.2AC 1SF2G 2.2000	2	PAGANESSI, STEVEN 12 PINE TREE DR SADDLE RIVER, NJ 12 PINE TREE DRIVE	07458	646100 2078500 2724600	2907148	2907148 00	705672 705671 1411343	747905 747900 1495805	726800 726800 1453600
1802 6 085300	2.231 AC 1SCB2G 2.2310	2	POTAPCZYK, TOMASZ 6 PINE TREE DRIVE SADDLE RIVER, NJ 6 PINE TREE DRIVE	07458	582600 270500 853100	910258	910258 00	220953 220953 441906	234252 234100 468352	227600 227600 455200
1802 7 085400	2AC 1SF2G 2.0000	2	ROHIT, ROHIT & BHARARA, RICHA 4 PINE TREE DR SADDLE RIVER, NJ 4 PINE TREE DRIVE	07458	630000 2082200 2712200	2893917	2893917 00	702460 702460 1404920	744597 744400 1488997	723500 723500 1447000
1802 8 086000	.5AC 2SF2G .5000	2	TREPICCHIO, MICHAEL & JENNIFER A 71 W SADDLE RIVER RD SADDLE RIVER, NJ 71 WEST SADDLE RIVER RD.	00660 07458	361800 235400 597200	637212	637212 00	154675 154675 309350	163962 163900 327862	159300 159300 318600
1802 9 085800	2.072AC. 1.5SS2G 2.0720	2	SENGER, HENRY & RUDDY 69 W SADDLE RIVER RD SADDLE RIVER, NJ 69 WEST SADDLE RIVER RD.	00660 07458-3017	514700 351300 866000	924022	924022 00	224294 224294 448588	237734 237700 475434	231000 231000 462000
1802 10 085900	2.038AC 1.5SB2G 2.0380	2	PORSHE, ROBERT & BARBARA 1A ADAMS RD SADDLE RIVER, NJ 1A ADAMS ROAD	07458	512600 184500 697100	743806	743806 00	180549 180549 361098	191408 191300 382708	186000 186000 372000
1802 11 086110	2AC 2SF2G 2.0000	2	ROTOLO, PETER S. & ARLENE J. 1 ADAMS RD SADDLE RIVER NJ 1 ADAMS ROAD	07458-2936	567000 301700 868700	926903	926903 00	224994 224993 449987	238516 238400 476916	231700 231700 463400
1802 12 086100	2AC 2SF2G 2.0000	2	LA VIANO, JACK W. & JUDITH ANNE 63 W SADDLE RIVER RD SADDLE RIVER NJ 63 WEST SADDLE RIVER RD.	07458-3017	751500 418800 1170300	1248710	1248710 00	303108 303108 606216	321294 321200 642494	312200 312200 624400
1802 13 087400	1AC 1.5SS1G 1.0000	2	WANG, ZHONGGUI & FENG, LIN 61 W SADDLE RIVER RD SADDLE RIVER, NJ 61 WEST SADDLE RIVER RD.	07458	603000 131200 734200	783391	783391 00	190158 190158 380316	201575 201500 403075	195800 195800 391600
1802 14 087500	1.3AC 1.5SCB1G 1.3000	2	JEAN-JEROME, JEFFREY & YVONNE 59 W SADDLE RIVER RD SADDLE RIVER, NJ 59 WEST SADDLE RIVER RD.	07458	516400 196300 712700	760451	760451 00	184590 184589 369179	195672 195600 391272	190100 190100 380200
1802 15 087300	2AC 2.0000	2	SHARMA, SURESH C. 3 ADAMS ROAD SADDLE RIVER, NJ 3 ADAMS ROAD	07458	631100 1291700 1922800	2051628	2051628 00	498006 498005 996011	527817 527800 1055617	512900 512900 1025800
1802 16 086400	2.2AC 2SF2G 2.2000	2	LOSURDO, MICHAEL & MARY 55 W SADDLE RIVER RD SADDLE RIVER NJ 55 WEST SADDLE RIVER RD.	01977 07458-3016	645800 365200 1011000	1078737	1078737 00	261849 261849 523698	277539 277500 555039	269700 269700 539400
1802 17 086300	2AC 1SB2G 2.0000	2	CATALDO, ANTHONY 5 ADAMS RD SADDLE RIVER, NJ 5 ADAMS ROAD	07458	567000 415300 982300	1048114 V1	1048114 -25000	248166 248166 496332	263482 263300 526782	255800 255800 511600

16972300

18109444

00

25000

18084444

8779156

9305288

9042400

Block No. Lot No. Qualification Account No.	Land Dimensions Building Description Additional Lots Acreage	Prop. Class	Owner's Name Address City State Property Location	Billing Code Zip Code	Land Improvement Exemption Net Total	2025 Property Tax Special Dist	2025 Total Tax Deduction Net Tax	Amt.Billed 2025 1st Q 2nd Q Total	2nd Half 2025 3rd Q 4th Q Total	Preliminary 2026 Tax 1st Q 2nd Q Total
1802 18 086200	2.6AC 2SF3G 2.6000	2	GOODMAN, GAIL T 45 W SADDLE RIVER RD SADDLE RIVER, NJ 45 WEST SADDLE RIVER RD.	00660 07458	608300 503900 1112200	1186717	V1 1186717 -25000 1161717	281810 281810 563620	299097 299000 598097	290400 290400 580800
1802 19 086500	2AC 2SF2G 2.0000	2	GALIGER, GERARD 635 JERSEY AVE. GREENWOOD LAKE, NY 9 ADAMS ROAD	10925	567000 172100 739100	788620	788620 00 788620	191427 191427 382854	202966 202800 405766	197200 197200 394400
1802 20 086600	2AC 1SF2G 2.0000	2	DAKWAR, SUHEIL & RAMZA 14 ADAMS ROAD SADDLE RIVER, NJ 14 ADAMS ROAD	07458	567300 506500 1073800	1145745	1145745 00 1145745	278115 278114 556229	294816 294700 589516	286400 286400 572800
1802 21 086700	2AC 1.5SF2G 2.0000	2	WALETZKI, DAVID & DONNA MOY 12 ADAMS RD SADDLE RIVER, NJ 12 ADAMS ROAD	07458-2901	567500 900800 1468300	1566676	1566676 00 1566676	380290 380290 760580	403096 403000 806096	391700 391700 783400
1802 22 086800	2AC 1SF2G 2.0000	2	BABITTS, STEVEN & ROSA 10 ADAMS RD SADDLE RIVER, NJ 10 ADAMS ROAD	00660 07458	569000 330500 899500	959767	959767 00 959767	232971 232970 465941	246926 246900 493826	239900 239900 479800
1802 23 086900	2AC 1SS2G 2.0000	2	PAOLO, JOHN STEVEN 8 ADAMS RD SADDLE RIVER, NJ 8 ADAMS ROAD	07458	578900 270400 849300	906203	906203 00 906203	219969 219969 439938	233165 233100 466265	226600 226600 453200
1802 24 087000	2AC 2SF2G 2.0000	2	TEMIZ, BULENT G. & VARTUHI L. 6 ADAMS ROAD SADDLE RIVER, NJ 6 ADAMS ROAD	07458	568800 1539400 2108200	2249449	2249449 00 2249449	546024 546024 1092048	578701 578700 1157401	562400 562400 1124800
1802 25 087100	2AC 2SF2G 2.0000	2	GALIGER, GERARD JOSEPH 635 JERSEY AVE. GREENWOOD LAKE, NY 4 ADAMS ROAD	10925	568800 476300 1045100	1115122	1115122 00 1115122	270681 270681 541362	286960 286800 573760	278800 278800 557600
1802 26 087200	2AC 2SF2G 2.0000	2	SACHDEV, SUSAN 2 ADAMS RD SADDLE RIVER, NJ 2 ADAMS ROAD	07458	567100 682700 1249800	1333537	1333537 00 1333537	323699 323698 647397	343140 343000 686140	333400 333400 666800
1803 1 084700	2.1AC 2SF2G 2.1000	2	PITA, PILAR & PITA, DUSTIN 43 CHESTNUT RIDGE RD. SADDLE RIVER, NJ 25 OVERLOOK ROAD	07458	639800 1999100 2638900	2815706	2815706 00 2815706	683475 683475 1366950	724456 724300 1448756	703900 703900 1407800
1803 2 084600	2AC 1SF2G 2.0000	2	GOLNABI, SAEED 15 SPRUCE RD SADDLE RIVER, NJ 15 SPRUCE ROAD	00660 07458	632500 77700 710200	757783	757783 00 757783	183942 183942 367884	194999 194900 389899	189400 189400 378800
1803 3 084500	2AC 2SF2G 2.0000	2	OH REVOCABLE LIVING TRUST 100 KINGSWOOD DRIVE LITTLE FALLS, NJ 11 SPRUCE ROAD	07424	630700 1138200 *PARTIAL* 1768900	1887416	1887416 00 1887416	359881 359880 719761	583855 583800 1167655	471900 471900 943800
1803 4 084400	2AC 1SF2G 2.0000	2	MAALIZADEH, KAMYAR & FARIDEH 5 SPRUCE RD SADDLE RIVER, NJ 5 SPRUCE ROAD	01003 07458-2908	630900 731900 1362800	1454108	1454108 00 1454108	352966 352965 705931	374177 374000 748177	363500 363500 727000
1803 5 084300	2.4AC 1.5SF2G 2.4000	2	QADEER, NASEEM S. & MOHAMMAD A. 1 SPRUCE RD SADDLE RIVER NJ 1 SPRUCE ROAD	00672 07458-2908	658600 2851300 3509900	3745063	3745063 00 3745063	909064 909064 1818128	963535 963400 1926935	936300 936300 1872600

Block No. Lot No. Qualification Account No.	Land Dimensions Building Description Additional Lots Acreage	Prop. Class	Owner's Name Address City State Property Location	Billing Code Zip Code	Land Improvement Exemption Net Total	2025 Property Tax Special Dist	2025 Total Tax Deduction Net Tax	Amt.Billed 2025 1st Q 2nd Q Total	2nd Half 2025 3rd Q 4th Q Total	Preliminary 2026 Tax 1st Q 2nd Q Total
1804 1 085600	2.1AC 1.5SF2G 2.1000	2	REASONER, DAVID S & KERRY F 10 SPRUCE RD SADDLE RIVER, NJ 10 SPRUCE ROAD	07458	642800 1750200 2393000	2553331	2553331 00	619787 619787 1239574	656957 656800 1313757	638300 638300 1276600
1804 2 085700	2.1AC 1SF2G 2.1000	2	GOLNABI, SAEED & VIVANCOS 11 PINE TREE DR SADDLE RIVER, NJ 11 PINE TREE DRIVE	07458	642800 1232200 1875000	2000625	2000625 00	485625 485625 971250	514775 514600 1029375	500200 500200 1000400
1804 3 085500	3.1AC 2SF2G 3.1000	2	VVRAMANI LLC 23 JANI CT CLIFTON, NJ 1 PINE TREE DRIVE	07013	714800 4451100 5165900	5512015	5512015 00	1337968 1337968 2675936	1418079 1418000 2836079	1378000 1378000 2756000
1805 1 076500	2.02 AC. 2.0200	2	BIRNBAUM, KENNETH & FRIEDA 9 CAMERON RD SADDLE RIVER NJ 9 CAMERON ROAD	07458-2935	910000 1349400 2259400	2410780	2410780 00	585185 585184 1170369	620211 620200 1240411	602700 602700 1205400
1805 2 078200	2.01 AC. 2.0100	2	AMICO, GEROL 11 CAMERON RD SADDLE RIVER, NJ 11 CAMERON ROAD	07458-2935	908500 1206800 2115300	2257025	2257025 00	547863 547863 1095726	580699 580600 1161299	564300 564300 1128600
1805 3 078300	2 AC. 2.0000	2	DOWDEN, CARROLL V. & ELEANOR D. 13 CAMERON RD SADDLE RIVER, NJ 13 CAMERON ROAD	07458-2935	771000 1070400 1841400	1964774	1964774 00	476923 476922 953845	505529 505400 1010929	491200 491200 982400
1805 4 076600	2.01 AC. 2.0100	2	LEE, CHUNG SUN & DAI SOO LEE FAM TR 15 CAMERON RD SADDLE RIVER, NJ 15 CAMERON ROAD	07458	863100 790600 1653700	1764498	1764498 00	428309 428308 856617	453981 453900 907881	441100 441100 882200
1805 5 076800	2.87 AC OFARM 2.8700	3B	ROHSLER,H&M,G/P ROHSLER NUR.PART.LP 100 FRANKLIN TPKE ALLENDAL NJ 17 CAMERON ROAD	07401-2231	2200 0 2200	2347	2347 00	570 570 1140	607 600 1207	600 600 1200
1805 6 076900	2.16 AC. OFARM 2.1600	3B	ROHSLER NURSERY PARTNERS, L.P. 100 FRANKLIN TPKE ALLENDAL NJ 19 CAMERON ROAD	07401	1900 0 1900	2027	2027 00	492 492 984	543 500 1043	500 500 1000
1805 7 076700	2.21 AC. 2.2100	2	PAK, JAMES & JESSICA 21 CAMERON RD SADDLE RIVER, NJ 21 CAMERON ROAD	07458	938500 361500 1300000	1387100	1387100 00	336700 336700 673400	356900 356800 713700	346800 346800 693600
1805 8 077100	2.08 AC. 2.0800	2	AWAD, NEVIEN & NABIL TRSTES 23 CAMERON RD SADDLE RIVER, NJ 23 CAMERON ROAD	07458	919000 1381000 2300000	2454100	2454100 00	595700 595700 1191400	631400 631300 1262700	613500 613500 1227000
1805 9 077000	2.39 AC. 2SF2G 2.3900	2	AJAZI, KHURRUM & NABIHA 3 S POND RD SADDLE RIVER, NJ 3 SOUTH POND ROAD	07458	980400 1719600 2700000	2880900	2880900 00	699300 699300 1398600	741200 741100 1482300	720200 720200 1440400
1805 10 077220	2 AC. 2.0000	2	RASHDUNI, JEANETTE 25 CAMERON RD SADDLE RIVER, NJ 25 CAMERON ROAD	07458-2208	907000 621800 1528800	1631230	1631230 00	395960 395959 791919	419711 419600 839311	407800 407800 815600
1805 11 077240	2 AC. 2.0000	2	DREZNIN, HOWARD N. & MARIA S. 27 CAMERON RD SADDLE RIVER NJ 27 CAMERON ROAD	07458-2941	907000 1472400 2379400	2538820	2538820 00	616265 616264 1232529	653191 653100 1306291	634700 634700 1269400

27516000

29359572

00

00

29359572

14253289

15106283

14679800

Block No. Lot No. Qualification Account No.	Land Dimensions Building Description Additional Lots Acreage	Prop. Class	Owner's Name Address City State Property Location	Billing Code Zip Code	Land Improvement Exemption Net Total	2025 Property Tax Special Dist	2025 Total Tax Deduction Net Tax	Amt.Billed 2025 1st Q 2nd Q Total	2nd Half 2025 3rd Q 4th Q Total	Preliminary 2026 Tax 1st Q 2nd Q Total
1805 12	2 AC 2.0000	2	PERRIN, RICHARD 29 CAMERON RD SADDLE RIVER, NJ 29 CAMERON ROAD	07458-2941	907000 1154000 2061000	2199087	2199087 00 2199087	533799 533799 1067598	565789 565700 1131489	549800 549800 1099600
1805 13	2 AC 2.0000	2	FAMILY IRREVOC EST REDUCTION TRUST 31 CAMERON ROAD SADDLE RIVER, NJ 31 CAMERON ROAD	07458	907000 568000 1475000	1573825	1573825 00 1573825	382025 382025 764050	404975 404800 809775	393500 393500 787000
1805 14	2.01 AC 2.0100	2	ALSHAFIE III, TAREK A & NOHA 33 CAMERON ROAD SADDLE RIVER, NJ 33 CAMERON ROAD	07458	908500 2424700 3333200	3556524	3556524 00 3556524	863299 863299 1726598	915026 914900 1829926	889100 889100 1778200
1805 15	2.02 AC 2.0200	2	RUNYON, GUY 35 CAMERON RD SADDLE RIVER NJ 35 CAMERON ROAD	07458-2941	910000 1252900 2162900	2307814	2307814 00 2307814	560191 560191 1120382	593732 593700 1187432	577000 577000 1154000
1805 16	2 AC 2.0000	2	GRAY, RONALD & LINDA ROWE 3 COUNTRY SQUIRE RD SADDLE RIVER, NJ 3 COUNTRY SQUIRE ROAD	07458-2949	907000 893000 1800000	1920600	1920600 00 1920600	466200 466200 932400	494100 494100 988200	480200 480200 960400
1805 17	2.10 AC 2.1000	2	SANTANGELO, NORMA 5 COUNTRY SQUIRE RD SADDLE RIVER NJ 5 COUNTRY SQUIRE ROAD	07458-2949	922000 1416900 2338900	2495606	2495606 00 2495606	605775 605775 1211550	642056 642000 1284056	623900 623900 1247800
1805 18	2.06 AC 2.0600	2	JOSAN, GURDIP & KULJIT 6 COUNTRY SQUIRE RD SADDLE RIVER, NJ 6 COUNTRY SQUIRE RD	07458	916000 1134000 2050000	2187350	2187350 00 2187350	530950 530950 1061900	562750 562700 1125450	546800 546800 1093600
1805 19	2 AC 2.0000	2	KARP, ERIC & NOVEMBER, DEBRA 4 COUNTRY SQUIRE RD SADDLE RIVER NJ 4 COUNTRY SQUIRE ROAD	07458-2949	907000 1320500 2227500	2376743	2376743 00 2376743	576923 576922 1153845	611498 611400 1222898	594200 594200 1188400
1805 20	2.01 AC 2.0100	2	HOTZ, ROBERT H 10851 GULF SHORE DR 404/11 NAPLES, FL 37 CAMERON ROAD	34108	908500 1108900 2017400	2152566	2152566 00 2152566	522507 522506 1045013	553853 553700 1107553	538100 538100 1076200
1805 21	2.35 AC 2.3500	2	LEE, CHARLIE & OH BOK 39 CAMERON RD SADDLE RIVER NJ 39 CAMERON ROAD	00660 07458-2944	959500 1363700 2323200	2478854	2478854 00 2478854	601709 601709 1203418	637736 637700 1275436	619700 619700 1239400
1805 22	2.46 AC 2S 2.4600	2	WADE, MARK JEFFREY & MAYRA 41 CAMERON RD SADDLE RIVER NJ 41 CAMERON ROAD	00660 07458-2944	976000 1019200 1995200	2128878	2128878 00 2128878	516757 516757 1033514	547764 547600 1095364	532200 532200 1064400
1805 23 081300	.23 AC ISFIG .2300	1	YAN, YONG & LU, NAIRU 37 ROZMUS CT ALLENDALE, NJ NEAR-ALLENDALE PROP	07401	24200 0 24200	25821	25821 00 25821	6268 6268 12536	6685 6600 13285	6500 6500 13000
1805 24 OFARM 080700	.72 .7200	3B	ROHSLER NURSERY 100 FRANKLIN TPKE ALLENDALE, NJ CAMERON RD - REAR	07401	100 0 100	107	107 00 107	26 26 52	55 00 55	00 00 00
1806 1	2 AC. 2.0000	2	JOSEPH L RUSSELL JR REV I V TRUST 100 S POINTE DR APT 3503 MIAMI BEACH, FL 10 CAMERON ROAD	33139	907000 1731800 2638800	2815600	2815600 00 2815600	683450 683449 1366899	724401 724300 1448701	703900 703900 1407800

26447400

28219375

00

00

28219375

13699755

14519620

14109800

Block No. Lot No. Qualification Account No.	Land Dimensions Building Description Additional Lots Acreage	Prop. Class	Owner's Name Address City State Property Location	Billing Code Zip Code	Land Improvement Exemption Net Total	2025 Property Tax Special Dist	2025 Total Tax Deduction Net Tax	Amt.Billed 2025 1st Q 2nd Q Total	2nd Half 2025 3rd Q 4th Q Total	Preliminary 2026 Tax 1st Q 2nd Q Total
1806 2	2.22 AC 2.2200	2	SANZARI, BEN F. REAL ESTATE TRUST 25 MAIN ST HACKENSACK NJ 3 STONEWALL ROAD	07601-7015	940000 1055000 1995000	2128665	2128665 00 2128665	538358 538357 1076715	526050 525900 1051950	532200 532200 1064400
1806 3	2.29 AC 2.2900	2	ZHAN, XIAOHONG & MINGZHI YANG 5 STONEWALL DR SADDLE RIVER, NJ 5 STONEWALL ROAD	07458-2952	950500 1715600 2666100	2844729	2844729 00 2844729	690520 690520 1381040	731889 731800 1463689	711200 711200 1422400
1806 4	2.12 AC 2.1200	2	GEORGIADIS, ACHILLEAS & ZOE 7 STONEWALL RD SADDLE RIVER, NJ 7 STONEWALL ROAD	07458-2952	925000 1787100 2712100	2893811	2893811 00 2893811	702434 702434 1404868	744543 744400 1488943	723500 723500 1447000
1806 5.01 QFARM	2.3230C .0000	3B	ROHSLER, H&M, G/P ROHSLER NUR.PART.LP 100 FRANKLIN TPKE ALLENDALE NJ 18 CAMERON RD	07401-2231	2100 0 2100	2241	2241 00 2241	544 544 1088	653 500 1153	600 600 1200
1806 5.02	2.0086 2.0086	2	RAMADI, NAJIB A & MAYA 9 STONEWALL RD SADDLE RIVER, NJ 9 STONEWALL ROAD	07458	908400 4820900 5729300	6113163	6113163 00 6113163	1483889 1483889 2967778	1572785 1572600 3145385	1528300 1528300 3056600
1806 6	2 AC 2.0000	2	SANZARI, DAVID 11 STONEWALL RD SADDLE RIVER NJ 11 STONEWALL ROAD	07458-2952	907000 1719100 2626100	2802049	2802049 00 2802049	680160 680160 1360320	720929 720800 1441729	700500 700500 1401000
1806 7	2 AC 2.0000	2	DEVLI, ABDULLAH & EMEL 15 STONEWALL RD SADDLE RIVER, NJ 15 STONEWALL ROAD	07458 00660	907000 2117100 3024100	3226715	3226715 00 3226715	783242 783242 1566484	830131 830100 1660231	806700 806700 1613400
1806 8	2 AC 2.0000	2	CHAO, DONNY TIN KEE & PHOEBE&JENNIE 28 CAMERON ROAD SADDLE RIVER, NJ 28 CAMERON ROAD	07458	907000 1011100 1918100	2046613	2046613 00 2046613	496788 496788 993576	526537 526500 1053037	511700 511700 1023400
1806 9	2 AC. 2.0000	2	DANE, STEVEN HOWARD & BRUNEAU, OLESYA 24 CAMERON ROAD SADDLE RIVER, NJ 24 CAMERON ROAD	07458 00660	907000 993000 1900000	2027300	2027300 00 2027300	492100 492100 984200	521600 521500 1043100	506800 506800 1013600
1806 10	2 AC. 2.0000	2	KAUSAR, RUKHSANA 22 CAMERON ROAD SADDLE RIVER, NJ 22 CAMERON ROAD	07458	775500 788600 1564100	1668895	1668895 00 1668895	405102 405102 810204	429391 429300 858691	417200 417200 834400
1806 11	2 AC. 2.0000	2	20 CAMERON ROAD 20 CAMERON RD SADDLE RIVER, NJ 20 CAMERON ROAD	07458	907000 1043000 1950000	2080650	2080650 00 2080650	505050 505050 1010100	535350 535200 1070550	520200 520200 1040400
1806 12	2 AC. 2.0000	2	DI BIASI, THOMAS S. & PATRICIA A. 16 CAMERON RD SADDLE RIVER NJ 16 CAMERON ROAD	07458-2934	907000 1042200 1949200	2079796	2079796 00 2079796	504843 504843 1009686	535110 535000 1070110	519900 519900 1039800
1806 13	2 AC. 2.0000	2	ALEXANDROVICH, JULIA 14 CAMERON ROAD SADDLE RIVER, NJ 14 CAMERON ROAD	07458	907000 1606800 2513800	2682225	2682225 00 2682225	651075 651074 1302149	690076 690000 1380076	670600 670600 1341200
1806 14	2 AC. 2.0000	1	12 CAMERON RD, LLC % RUSSELL 100 S. POINT DR, APT 3503 MIAMI BEACH, FL 12 CAMERON ROAD	33139	907000 0 907000	967769	967769 00 967769	234913 234913 469826	249043 248900 497943	241900 241900 483800

31457000

33564621

00

00

33564621

16338034

17226587

16782600

Block No. Lot No. Qualification Account No.	Land Dimensions Building Description Additional Lots Acreage	Prop. Class	Owner's Name Address City State Property Location	Billing Code Zip Code	Land Improvement Exemption Net Total	2025 Property Tax Special Dist	2025 Total Tax Deduction Net Tax	Amt.Billed 2025 1st Q 2nd Q Total	2nd Half 2025 3rd Q 4th Q Total	Preliminary 2026 Tax 1st Q 2nd Q Total
1807 1	2.01 AC 2S 2.0100	2	KULWATDANAPORN, SAMORNRAT 2 STONE WALL RD SADDLE RIVER NJ 2 STONEWALL ROAD	07458-2951	908500 1301900 2210400	2358497	2358497 00	572494 572493	606810 606700	589600 589600
1807 2	2 AC 2.0000	2	SPRINGHOLM2 LLC 14 ARENA CT ELMWOOD PARK,NJ 23 BURNING HOLLOW ROAD	07407	771000 2629200 3400200	3628013	3628013 00	880652 880652	933409 933300	907000 907000
1807 3	2.01 AC 2.0100	2	LIZABETH BECTON READ REV TRST 25 BURNING HOLLOW RD SADDLE RIVER, NJ 25 BURNING HOLLOW ROAD	07458	908500 1896100 2804600	2992508	2992508 00	726392 726391	769925 769800	748100 748100
1807 4	2.03 AC 2.0300	2	RAHMAN, HABEEB 27 BURNING HOLLOW RD. SADDLE RIVER, NJ 27 BURNING HOLLOW ROAD	07458	911500 1788500 2700000	2880900	2880900 00	699300 699300	741200 741100	720200 720200
1807 5	2 AC 2.0000	2	RAVI, VENKATA & HASNA 29 BURNING HOLLOW RD SADDLE RIVER, NJ 29 BURNING HOLLOW ROAD	07458	907000 1338600 2245600	2396055	2396055 00	581611 581610	616434 616400	599000 599000
1807 6	2 AC 2.0000	2	CONNORS, THOMAS J. & JULIE 31 BURNING HOLLOW RD SADDLE RIVER, NJ 31 BURNING HOLLOW ROAD	07458-2940	907000 1193000 2100000	2240700	2240700 00	543900 543900	576500 576400	560200 560200
1807 7.01	2.560 2.5600	1	KNISPTEL, ISABEL 28 BURNING HOLLOW RD SADDLE RIVER NJ 30 BURNING HOLLOW ROAD	07458-2939 18	695800 0 695800	742419	742419 00	180213 180212	191094 190900	185600 185600
1807 7.02	3.71AC. 3.7100	1	KNISPTEL, ISABEL 28 BURNING HOLLOW RD SADDLE RIVER NJ 33 BURNING HOLLOW ROAD	07458-2939 18	814500 0 814500	869072	869072 00	210956 210955	223661 223500	217300 217300
1807 7.03	2.22AC. 2.2200	1	KNISPTEL, ISABEL 28 BURNING HOLLOW ROAD SADDLE RIVER NJ 5 EUGENE ROAD	07458-2939 18	658000 0 658000	702086	702086 00	170422 170422	180642 180600	175500 175500
1807 8	4.02 AC 4.0200	2	KNISPTEL, BARRY 28 BURNING HOLLOW RD SADDLE RIVER NJ 28 BURNING HOLLOW ROAD	07458-2939	968000 5696400 6664400	7110915	7110915 00	1726080 1726079	1829456 1829300	1777700 1777700
1807 9	2 AC 2.0000	2	TASCI, NURAN & ALIZ 26 BURNING HOLLOW RD SADDLE RIVER NJ 26 BURNING HOLLOW ROAD	07458-2939	907000 1068000 1975000	2107325	2107325 00	511525 511525	542175 542100	526800 526800
1807 10	2 AC 2.0000	2	CHO, KYUTAOK & YEA REE NAM 24 BURNING HOLLOW ROAD SADDLE RIVER, NJ 24 BURNING HOLLOW ROAD	01246 07458	589600 2575200 3164800	3376842	3376842 00	819684 819683	868775 868700	844200 844200
1807 11	2 AC 2S 2.0000	2	MCMANUS, THOMAS J&RUSSO, CHRISTINA 11 EUGENE RD SADDLE RIVER, NJ 11 EUGENE ROAD	07458	634900 646200 1281100	1366934	1366934 00	331805 331805	351724 351600	341700 341700
1807 13	2 AC 2.0000	2	OLDJA, VERICA 3 EUGENE ROAD SADDLE RIVER, NJ 3 EUGENE ROAD	07458	634900 1679400 2314300	2469358	2469358 00	599404 599404	635350 635200	617300 617300

33028700

35241624

00

00

35241624

17108869

18132755

17620400

Block No. Lot No. Qualification Account No.	Land Dimensions Building Description Additional Lots Acreage	Prop. Class	Owner's Name Address City State Property Location	Billing Code Zip Code	Land Improvement Exemption Net Total	2025 Property Tax Special Dist	2025 Total Tax Deduction Net Tax	Amt.Billed 2025 1st Q 2nd Q Total	2nd Half 2025 3rd Q 4th Q Total	Preliminary 2026 Tax 1st Q 2nd Q Total
1807 14	2 AC 2.0000	1	SINGH, JASJIT 74 RIDGE ROAD NORTH HALEDON, NJ 1 EUGENE ROAD	07508	589600 0 589600	629103	629103 00 629103	152707 152706 305413	161890 161800 323690	157300 157300 314600
1807 15	2.16 AC 2.1600	2	RAHEB, SOUBHI & JOSLINE 42 CAMERON RD SADDLE RIVER NJ 42 CAMERON ROAD	07458	931000 1779900 2710900	2892530	2892530 00 2892530	702123 702123 1404246	744184 744100 1488284	723100 723100 1446200
1807 16	2.01 AC 2.0100	2	40 CAMERON ROAD SADDLE RIVER LLC 40 CAMERON ROAD SADDLE RIVER, NJ 40 CAMERON ROAD	07458	908500 960600 1869100	1994330	1994330 00 1994330	484097 484097 968194	513136 513000 1026136	498600 498600 997200
1807 17	2 AC 2.0000	2	LEAK, LEE V & CHARLYNN-RENEE SCOTT 38 CAMERON RD SADDLE RIVER, NJ 38 CAMERON ROAD	00660 07458-2942	907000 1179600 2086600	2226402	2226402 00 2226402	540430 540429 1080859	572843 572700 1145543	556600 556600 1113200
1807 18	2.01 AC 2.0100	2	BILICI, MEHMET Y 36 CAMERON RD SADDLE RIVER, NJ 36 CAMERON ROAD	07458	908500 1460800 2369300	2528043	2528043 00 2528043	613649 613649 1227298	650445 650300 1300745	632000 632000 1264000
1807 19	2.01 AC 2.0100	2	FIALKOFF, JAY R. & ANDREA V. 34 CAMERON ROAD SADDLE RIVER, NJ 34 CAMERON ROAD	07458	908500 942700 1851200	1975230 v1	1975230 -25000 1950230	473211 473211 946422	501908 501900 1003808	487600 487600 975200
1807 20	2 AC 2.0000	2	LASALA, CONSTANCE M. 32 CAMERON ROAD SADDLE RIVER NJ 16 STONEWALL ROAD	07458-2951	907000 970400 1877400	2003186	2003186 00 2003186	486247 486246 972493	515393 515300 1030693	500800 500800 1001600
1807 21	2 AC 2.0000	2	BURKE, DESMOND & GAIL 14 STONEWALL RD SADDLE RIVER, NJ 14 STONEWALL ROAD	00660 07458-2951	907000 1140400 2047400	2184576	2184576 00 2184576	530277 530276 1060553	562023 562000 1124023	546100 546100 1092200
1807 22	2 AC 2.0000	2	THE ROCKY HILL HOUSE TRUST, ET AL 12 STONEWALL ROAD SADDLE RIVER, NJ 12 STONEWALL ROAD	07458	907000 1094900 2001900	2136027	2136027 00 2136027	518492 518492 1036984	549543 549500 1099043	534000 534000 1068000
1807 23	2.07 AC 2.0700	2	PONZINI, PETER NICHOLAS & JENNIFER 10 STONEWALL RD SADDLE RIVER, NJ 10 STONEWALL ROAD	00597 07458-2951	917500 1625300 2542800	2713168	2713168 00 2713168	658586 658585 1317171	698097 697900 1395997	678300 678300 1356600
1807 24	2 AC 2.0000	2	DOWDELL III, JAMES 8 STONEWALL RD SADDLE RIVER, NJ 8 STONEWALL ROAD	07458	907000 1169300 2076300	2215412	2215412 00 2215412	537762 537762 1075524	569988 569900 1139888	553900 553900 1107800
1807 25	2.14 AC 2.1400	2	LOWENTHAL, JARED & CAROLINE 6 STONEWALL ROAD SADDLE RIVER, NJ 6 STONEWALL ROAD	07458	928000 1347400 2275400	2427852	2427852 00 2427852	589329 589328 1178657	624695 624500 1249195	607000 607000 1214000
1807 26	2.05 AC 2.0500	2	TASHJI LIVING TRUST 4 STONEWALL RD SADDLE RIVER, NJ 4 STONEWALL ROAD	07458-2951	914500 1280000 2194500	2341532	2341532 00 2341532	568376 568375 1136751	602481 602300 1204781	585400 585400 1170800
1808 1	2.01 AC 2.0100	2	KIM, ERIC & MOONJUNG 18 BURNING HOLLOW RD SADDLE RIVER, NJ 18 BURNING HOLLOW ROAD	07458	908500 1316300 2224800	2373862	2373862 00 2373862	576224 576223 1152447	610715 610700 1221415	593500 593500 1187000

28717200

30641253

00

25000

30616253

14863012

15753241

15308400

Block No. Lot No. Qualification Account No.	Land Dimensions Building Description Additional Lots Acreage	Prop. Class	Owner's Name Address City State Property Location	Billing Code Zip Code	Land Improvement Exemption Net Total	2025 Property Tax Special Dist	2025 Total Tax Deduction Net Tax	Amt.Billed 2025 1st Q 2nd Q Total	2nd Half 2025 3rd Q 4th Q Total	Preliminary 2026 Tax 1st Q 2nd Q Total
1808 2	2.80 AC 2.5S 2.8000	2	ZHOU, HENRY H & LI, XINQIN 20 BURNING HOLLOW ROAD SADDLE RIVER, NJ 20 BURNING HOLLOW ROAD	00660 07458	1027000 1492800 2519800	2688627	2688627 00	652629 652628	691770 691600	672200 672200
1808 3	2.81 AC 2.8100	2	DONE, ALEXIS & ENCKE, ALAN T 22 BURNING HOLLOW RD SADDLE RIVER, NJ 22 BURNING HOLLOW ROAD	07458	400000 4027200 4427200	4723822	4723822 00	1146645 1146645	1215332 1215200	1181000 1181000
1808 4	2.18 AC 2.1800	2	LAO, JOCELYN & NEVARD, JOHN 18 EUGENE ROAD SADDLE RIVER, NJ 18 EUGENE ROAD	07458	607100 1142900 1750000	1867250	1867250 00	453250 453250	480450 480300	466800 466800
1808 5	2 AC 2.0000	2	ZATTI, SONIA 16 EUGENE RD. SADDLE RIVER NJ 16 EUGENE ROAD	07458	589600 1078500 1668100	1779863	1779863 00	432038 432038	457987 457800	445000 445000
1808 6	2 AC 2.0000	1	SHAIKH, RIYAZUDDIN R&KHAN, SHEERIN M 411 46TH STREET, APT. 1 UNION CITY, NJ 14 EUGENE ROAD	07087	589600 0 589600	629103	629103 00	152707 152706	161890 161800	157300 157300
1808 7	2 AC 2.0000	2	FINN, JOHN G & NYDAM, DARLENE 12 EUGENE ROAD SADDLE RIVER, NJ 12 EUGENE ROAD	00660 07458	589600 1191300 1780900	1900220	1900220 00	461253 461253	488914 488800	475100 475100
1808 8	2 AC 2.0000	2	TOOR, ZAFAR F & RANSARI, MALEEHA 10 EUGENE RD SADDLE RIVER, NJ 10 EUGENE ROAD	07458	634900 1191200 1826100	1948449	1948449 00	472960 472960	501329 501200	487100 487100
1808 9	2 AC 2.0000	2	HASSAN, SHERIF & YASMIN ELSHAMI 8 EUGENE DR SADDLE RIVER, NJ 8 EUGENE ROAD	00660 07458	408200 1578700 1986900	2120022	2120022 00	514607 514607	545408 545400	530000 530000
1808 10	2AC 2.0000	2	AMAISSSE, MARWAN & KATHRYN 6 EUGENE RD SADDLE RIVER, NJ 6 EUGENE ROAD	07458	408200 1337400 1745600	1862555	1862555 00	452111 452110	479234 479100	465600 465600
1808 11	2 AC 2.0000	2	SMITH, MARTIN & CASEY 4 EUGENE ROAD SADDLE RIVER, NJ 4 EUGENE ROAD	07458	303000 1106600 1409600	1504043	1504043 00	365087 365086	386970 386900	376000 376000
1808 12	2.03 AC 2.0300	1	RADONCIC, ANEL & SELMA 15 PINE ST DUMONT, NJ 2 EUGENE ROAD	07628	341800 0 341800	364701	364701 00	88527 88526	93848 93800	91200 91200
1809 1	4.496 AC 4.4960	15F	THE HOLLOWS AT SADDLE RIVER PO BOX 154 SADDLE RIVER NJ COMMON AREA	07458-0154	*EXEMPT*	00	00 00 00	00 00 00	00 00 00	00 00 00
1809 1 C0001	29X104 .0692	2	GAULDEN, MARIE 5 STRATFORD CT SADDLE RIVER, NJ 5 STRATFORD COURT	07458-2955	235000 362500 597500	637533	637533 00	154753 154752	164028 164000	159400 159400
1809 1 C0002	28.7X103.67 .0683	2	KIM, JU YEON 7 STRATFORD CT SADDLE RIVER, NJ 7 STRATFORD COURT	07458-2955	235000 378700 613700	654818	654818 00	158949 158948	168521 168400	163700 163700

21256800

22681006

00

00

22681006

11011025

11669981

11340800

Block No. Lot No. Qualification Account No.	Land Dimensions Building Description Additional Lots Acreage	Prop. Class	Owner's Name Address City State Property Location	Billing Code Zip Code	Land Improvement Exemption Net Total	2025 Property Tax Special Dist	2025 Total Tax Deduction Net Tax	Amt.Billed 2025 1st Q 2nd Q Total	2nd Half 2025 3rd Q 4th Q Total	Preliminary 2026 Tax 1st Q 2nd Q Total
1809 1 C0003	28.6X103.67 .0681	2	BOVINO, ROBERT L. & SUSAN 9 STRATFORD CT SADDLE RIVER NJ 9 STRATFORD COURT	07458-2955	235000 355800 590800	630384	630384 00 630384	153018 153017 306035	162249 162100 324349	157600 157600 315200
1809 1 C0004	29X113.50 .0756	2	BYOUN, STEVE & LAUREN 2 STRATFORD CT SADDLE RIVER, NJ 2 STRATFORD COURT	07458 00660	235000 360700 595700	635612	635612 00 635612	154287 154286 308573	163539 163500 327039	158900 158900 317800
1809 1 C0005	28.67X113.5 .0747	2	DE GROOTE, DEBORAH 4 STRATFORD CT SADDLE RIVER, NJ 4 STRATFORD COURT	07458	235000 378700 613700	654818	654818 00 654818	158949 158948 317897	168521 168400 336921	163700 163700 327400
1809 1 C0006	28.67X113.5 .0747	2	VERNON, ALEXANDER 6 STRATFORD CT SADDLE RIVER, NJ 6 STRATFORD COURT	07458	235000 345200 580200	619073	619073 00 619073	150272 150272 300544	159329 159200 318529	154800 154800 309600
1809 1 C0007	28.67X113.5 .0747	2	MUNSTER, ROBERT D. 8 STRATFORD CT SADDLE RIVER, NJ 8 STRATFORD COURT	07458 00660	235000 356500 591500	631131	631131 00 631131	153199 153198 306397	162434 162300 324734	157800 157800 315600
1809 1 C0008	29X113.50 .0756	2	MAHALIK, ROBERT J. 10 STRATFORD COURT SADDLE RIVER NJ 10 STRATFORD COURT	07458	235000 380500 615500	656739	656739 00 656739	159415 159414 318829	169010 168900 337910	164200 164200 328400
1809 1 C0009	29X113.50 .0756	2	DULMAGE, GLENN B & CAROLE T 1 WINDSOR COURT SADDLE RIVER, NJ 1 WINDSOR COURT	07458	235000 363400 598400	638493	638493 00 638493	154986 154985 309971	164322 164200 328522	159600 159600 319200
1809 1 C0010	28.67X113.5 .0747	2	3 WINDSOR COURT, LLC 594 VALLEY HEALTH PLAZA PARAMUS, NJ 3 WINDSOR COURT	07652	235000 378700 613700	654818	654818 00 654818	158949 158948 317897	168521 168400 336921	163700 163700 327400
1809 1 C0011	28.67X113.5 .0747	2	GORDON, ALAN M. 5 WINDSOR CT SADDLE RIVER NJ 5 WINDSOR COURT	07458-2956	235000 391900 626900	668902	668902 00 668902	162367 162367 324734	172168 172000 344168	167200 167200 334400
1809 1 C0012	28.67X113.5 .0747	2	HOLLOWS SR LLC 14 SHERBROOKE CT SADDLE RIVER, NJ 7 WINDSOR COURT	07458	235000 345600 580600	619500	619500 00 619500	150376 150375 300751	159449 159300 318749	154900 154900 309800
1809 1 C0013	28.67X113.5 .0747	2	ALTIERI, ANTHONY & LINDSAY 9 WINDSOR CT SADDLE RIVER, NJ 9 WINDSOR COURT	07458 00660	235000 365000 600000	640200	640200 00 640200	155400 155400 310800	164700 164700 329400	160100 160100 320200
1809 1 C0014	29X113.50 .0756	2	GIANFREDA, TIMOTHY ETAL 11 WINDSOR CT SADDLE RIVER, NJ 11 WINDSOR COURT	07458	235000 380500 615500	656739	656739 00 656739	159415 159414 318829	169010 168900 337910	164200 164200 328400
1809 1 C0015	29X117.50 .0782	2	PATEL, RUSHIL & HIRAL 2 WINDSOR CT SADDLE RIVER, NJ 2 WINDSOR COURT	07458	235000 361400 596400	636359	636359 00 636359	154468 154467 308935	163724 163700 327424	159100 159100 318200
1809 1 C0016	29X117.50 .0782	2	VON ROHRSCHEIDT, JACQUELINE 4 WINDSOR CT SADDLE RIVER, NJ 4 WINDSOR COURT	07458-2956	235000 361900 596900	636892	636892 00 636892	154597 154597 309194	163898 163800 327698	159200 159200 318400

8415800

8979660

00

00

8979660

4359386

4620274

4490000

Block No. Lot No. Qualification Account No.	Land Dimensions Building Description Additional Lots Acreage	Prop. Class	Owner's Name Address City State Property Location	Billing Code Zip Code	Land Improvement Exemption Net Total	2025 Property Tax Special Dist	2025 Total Tax Deduction Net Tax	Amt.Billed 2025 1st Q 2nd Q Total	2nd Half 2025 3rd Q 4th Q Total	Preliminary 2026 Tax 1st Q 2nd Q Total
1809 1 C0017	28.67X117.5 .0773	2	BANREY, CAROLINA 6 WINDSOR CT SADDLE RIVER, NJ 6 WINDSOR COURT	07458-2956	235000 370400 605400	645962	645962 00	156799 156798 313597	166265 166100 332365	161500 161500 323000
1809 1 C0018	29X117.50 .0782	2	MARTIN-PEREZ, MARICELA ETAL 8 WINDSOR COURT SADDLE RIVER, NJ 8 WINDSOR COURT	07458	235000 370700 605700	646282	646282 00	156877 156876 313753	166329 166200 332529	161600 161600 323200
1809 1 C0019	28.67X117.5 .0773	2	SQUILLA, DENNIS & OBEJI, LORETTA 10 WINDSOR COURT SADDLE RIVER, NJ 10 WINDSOR COURT	07458	235000 381600 616600	657912	657912 00	159700 159699 319399	169313 169200 338513	164500 164500 329000
1809 1 C0020	29X117.50 .0782	2	SCANLON, JAMES M 12 WINDSOR CT SADDLE RIVER, NJ 12 WINDSOR COURT	07458-2956	235000 360700 595700	635612	635612 00	154287 154286 308573	163539 163500 327039	158900 158900 317800
1809 1 C0021	29X100.50 .0669	2	TSOUCARIS, STEPHEN J. 1515 PALISADE AVENUE FORT LEE, NJ 5 SHERBROOKE COURT	07024	235000 392900 627900	669969	669969 00	162626 162626 325252	172417 172300 344717	167500 167500 335000
1809 1 C0022	28.67X113.5 .0747	2	FRIEDLAND, JAMES M & LORI 7 SHERBROOKE CT SADDLE RIVER, NJ 7 SHERBROOKE COURT	07458 00660	235000 387300 622300	663994	663994 00	161176 161176 322352	170842 170800 341642	166000 166000 332000
1809 1 C0023	28.67X113.5 .0747	2	HOLLOWS SR LLC 14 SHERBROOKE COURT SADDLE RIVER, NJ 9 SHERBROOKE COURT	07458	235000 357200 592200	631877	631877 00	153380 153380 306760	162617 162500 325117	158000 158000 316000
1809 1 C0024	29X113.50 .0756	2	MISKIV, BARBARA A & MICHAEL H 11 SHERBROOKE CT SADDLE RIVER, NJ 11 SHERBROOKE COURT	07458	235000 392900 627900	669969	669969 00	162626 162626 325252	172417 172300 344717	167500 167500 335000
1809 1 C0025	29X113.50 .0756	2	LIANG, ELLEN 15 SHERBROOKE COURT SADDLE RIVER, NJ 15 SHERBROOKE COURT	07458	235000 402900 637900	680639	680639 00	165216 165216 330432	175107 175100 350207	170200 170200 340400
1809 1 C0026	28.67X113.5 .0747	2	ALTAVILLA, VICTOR G. & EPP 17 SHERBROOKE CT SADDLE RIVER NJ 17 SHERBROOKE COURT	07458	235000 400000 635000	677545	677545 00	164465 164465 328930	174315 174300 348615	169400 169400 338800
1809 1 C0027	28.67X113.5 .0747	2	ANDERSON, ALAN 2845 NE 9TH STREET, #606 FT. LAUDERDALE, FL 19 SHERBROOKE COURT	33304	235000 347600 582600	621634	621634 00	150894 150893 301787	159947 159900 319847	155400 155400 310800
1809 1 C0028	29X113.50 .0756	2	SIDIROPOULOS, KONSTANTINOS & DAPHNE 21 SHERBROOKE CT SADDLE RIVER, NJ 21 SHERBROOKE COURT	07458	235000 396500 631500	673811	673811 00	163559 163558 327117	173394 173300 346694	168500 168500 337000
1809 1 C0029	29X103.67 .0690	2	WESTERBACK, STEVEN B 2 SHERBROOKE CT SADDLE RIVER, NJ 2 SHERBROOKE COURT	07458	235000 386900 621900	663567	663567 00	161072 161072 322144	170723 170700 341423	165900 165900 331800
1809 1 C0030	28.67X103.6 .0682	2	PATTON, PHILLIP R & KAREN 4 SHERBROOKE CT SADDLE RIVER, NJ 4 SHERBROOKE COURT	07458	235000 388900 623900	665701	665701 00	161590 161590 323180	171321 171200 342521	166400 166400 332800

8626500

9204474

00

00

9204474

4468528

4735946

4602600

Block No. Lot No. Qualification Account No.	Land Dimensions Building Description Additional Lots Acreage	Prop. Class	Owner's Name Address City State Property Location	Billing Code Zip Code	Land Improvement Exemption Net Total	2025 Property Tax Special Dist	2025 Total Tax Deduction Net Tax	Amt.Billed 2025 1st Q 2nd Q 4th Q Total	2nd Half 2025 3rd Q 4th Q Total	Preliminary 2026 Tax 1st Q 2nd Q Total
1809 1 C0031	29X103.67 .0690	2	MOK, RONALD KC 6 SHERBROOKE COURT SADDLE RIVER, NJ 6 SHERBROOKE COURT	07458	235000 400000 635000	677545	677545 00	164465 164465 328930	174315 174300 348615	169400 169400 338800
1809 1 C0032	29X103.67 .0690	2	STEPHAN, MARK & VICTORIA 8 SHERBROOKE CT SADDLE RIVER, NJ 8 SHERBROOKE COURT	07458	235000 404800 639800	682667	682667 00	165709 165708 331417	175650 175600 351250	170700 170700 341400
1809 1 C0033	28.67X103.6 .0682	2	ZHANG, WEIYING 21 POST LANE MONTVALE, NJ 10 SHERBROOKE COURT	07645	235000 381400 616400	657699	657699 00	159648 159647 319295	169204 169200 338404	164400 164400 328800
1809 1 C0034	29X103.67 .0690	2	MEI, DEBORAH GAIL 12 SHERBROOKE CT SADDLE RIVER, NJ 12 SHERBROOKE COURT	07458	235000 406200 641200	684160	684160 00	166071 166071 332142	176018 176000 352018	171000 171000 342000
1809 1 C0035	29X103.67 .0690	2	HOLLOWS SR LLC 14 SHERBROOKE CT SADDLE RIVER, NJ 14 SHERBROOKE COURT	07458	235000 407200 642200	685227	685227 00	166330 166330 332660	176367 176200 352567	171300 171300 342600
1809 1 C0036	28.6X103.67 .0681	2	HOLLOWS SR LLC 14 SHERBROOKE CT SADDLE RIVER, NJ 16 SHERBROOKE COURT	07458	235000 356600 591600	631237	631237 00	153225 153224 306449	162488 162300 324788	157800 157800 315600
1809 1 C0037	28.6X103.67 .0681	2	WALKER, DAVID & IBELICE 18 SHERBROOKE CT SADDLE RIVER, NJ 18 SHERBROOKE COURT	07458	235000 390500 625500	667409	667409 00	162005 162004 324009	171700 171700 343400	166900 166900 333800
1809 1 C0038	29X103.67 .0690	2	BOVINO, DEAN N & JILL ANN 20 SHERBROOKE CT SADDLE RIVER, NJ 20 SHERBROOKE COURT	07458	235000 407500 642500	685548	685548 00	166408 166407 332815	176433 176300 352733	171400 171400 342800
1901 1 042500	2.1AC 2SF3G 2.1000	2	NICOLETTI, STEVE & LINDA 104 CHESTNUT RIDGE RD SADDLE RIVER, NJ 104 CHESTNUT RIDGE ROAD	07458	773200 1879600 *PARTIAL* 2652800	2830538	2830538 00	281404 281403 562807	1133931 1133800 2267731	707600 707600 1415200
1901 2 042510	2AC 2SF2G 2.0000	2	ESTABIL, MARY&SANJUAN, JAIME 10 ROCK LEDGE RD SADDLE RIVER, NJ 10 ROCK LEDGE ROAD	07458	905400 801600 1707000	1821369	1821369 00	442113 442113 884226	468643 468500 937143	455300 455300 910600
1901 3 042520	2AC 1SF2G 2.0000	2	WILLIS, SCOTT & BANOON, JOHN 16 ROCK LEDGE RD SADDLE RIVER, NJ 16 ROCK LEDGE ROAD	07458	769300 472600 1241900	1325107	1325107 -25000 1300107	315402 315402 630804	334703 334600 669303	325000 325000 650000
1901 4 042530	2AC 2SF&B 2.0000	2	SARAN, GURINDER PAUL ETAL 20 ROCKLEDGE ROAD SADDLE RIVER, NJ 20 ROCK LEDGE ROAD	07458	905200 1577400 *PARTIAL* 2482600	2648934	2648934 00	438720 438720 877440	885794 885700 1771494	662200 662200 1324400
1901 5 043300	2.195 AC. 1SF2G 2.1950	2	KEIZER, HENRY & WENDY 15 WINDING WAY SADDLE RIVER, NJ 19 WINDING WAY	07458	944000 310300 1254300	1338338	1338338 00	324864 324864 649728	344310 344300 688610	334600 334600 669200
1901 6 043400	2.328 AC. 1SB2G 2.3280	1	14 WINDING WAY ASSOCIATES, LLC 15 WINDING WAY SADDLE RIVER, NJ 14 WINDING WAY	07458	970600 0 970600	1035630	1035630 00	251386 251385 502771	266459 266400 532859	258900 258900 517800

15343400

16371408

00

25000

16346408

6715493

9630915

8173000

Block No. Lot No. Qualification Account No.	Land Dimensions Building Description Additional Lots Acreage	Prop. Class	Owner's Name Address City State Property Location	Billing Code Zip Code	Land Improvement Exemption Net Total	2025 Property Tax Special Dist	2025 Total Tax Deduction Net Tax	Amt.Billed 2025 1st Q 2nd Q Total	2nd Half 2025 3rd Q 4th Q Total	Preliminary 2026 Tax 1st Q 2nd Q Total
1901 7 043500	2AC 1SF2G 2.0000	2	PALERMO, JOHN & JOANN 10 WINDING WAY SADDLE RIVER NJ 10 WINDING WAY	07458-3113	967600 1264500 2232100	2381651	2381651 00 2381651	578114 578114 1156228	612723 612700 1225423	595400 595400 1190800
1901 8 043800	2.1AC 1SF2G 2.1000	2	EPSTEIN, ERIC & JULIE 6 WINDING WAY SADDLE RIVER, NJ 6 WINDING WAY	07458	912600 2903000 3815600	4071245	4071245 00 4071245	988241 988240 1976481	1047464 1047300 2094764	1017800 1017800 2035600
1901 9 043900	2AC 1.5SB2G 2.0000	2	SASSO, CHARLOTTE TRSTE 2 WINDING WAY SADDLE RIVER, NJ 2 WINDING WAY	07458	905200 2423000 3328200	3551189 V1	3551189 -25000 3526189	855754 855754 1711508	907381 907300 1814681	881500 881500 1763000
1901 10 044000	2.02 AC 2.0200	2	JENKINS, MICHAEL & BANERJEE, GARGI 1 OLD FARMS ROAD SADDLE RIVER, NJ 1 OLD FARMS ROAD	07458	909000 1140000 2049000	2186283	2186283 00 2186283	530691 530691 1061382	562501 562400 1124901	546600 546600 1093200
1901 11 044001	2.1AC 2SF2G 2.1000	2	BUFFA, JOHN & GINA 7 OLD FARMS RD SADDLE RIVER, NJ 7 OLD FARMS ROAD	07458	911000 1591800 2502800	2670488	2670488 00 2670488	648226 648225 1296451	687037 687000 1374037	667600 667600 1335200
1901 12 044200	2.13 AC 2SF2G 2.1300	2	HONIG, MARGERY S. 845 UNITED NATIONS PLZ 6A NEW YORK, NY 11 OLD FARMS ROAD	00672 10017-3105	931000 396500 1327500	1416443	1416443 00 1416443	343823 343822 687645	364498 364300 728798	354100 354100 708200
1901 13 044300	2.031 AC. 2SF2G 2.0310	1	KEIZER, HENRY & WENDY 15 WINDING WAY SADDLE RIVER, NJ 19 OLD FARMS ROAD	07458	911200 0 911200	972250	972250 00 972250	236001 236001 472002	250148 250100 500248	243100 243100 486200
1901 14 044400	2.064 AC. 2.0640	2	TROKHAN, SHAWN & EILEEN 23 OLD FARMS ROAD SADDLE RIVER, NJ 23 OLD FARMS ROAD	07458	917800 2404700 3322500	3545108	3545108 00 3545108	860528 860527 1721055	912053 912000 1824053	886300 886300 1772600
1901 15 045000	2AC 2SF2G 2.0000	2	M&M REALTY HOLDINGS CORP 24 OLD FARMS RD SADDLE RIVER, NJ 24 OLD FARMS ROAD	07458	911400 254800 1166200	1244335	1244335 00 1244335	295796 295796 591592	326443 326300 652743	311100 311100 622200
1901 16 044900	2AC 1SF2G 2.0000	2	LOSCALZO, JOS M. & DOROTHY L. 20 OLD FARMS RD SADDLE RIVER NJ 20 OLD FARMS ROAD	07458-3106	905000 542900 1447900	1544909 V1	1544909 -25000 1519909	368756 368756 737512	391297 391100 782397	380000 380000 760000
1901 17 044800	2AC 1SF2G 2.0000	2	16 OLD FARM LLC 16 OLD FARMS RD SADDLE RIVER, NJ 16 OLD FARMS ROAD	07458	859800 257800 1117600	1192479	1192479 00 1192479	233100 233100 466200	363179 363100 726279	298100 298100 596200
1901 18 044700	2AC 1SF2G 2.0000	2	SAN FILIPPO, JOSEPH & KAREN 12 OLD FARMS RD SADDLE RIVER, NJ 12 OLD FARMS ROAD	00660 07458-3106	905000 502100 1407100	1501376	1501376 00 1501376	364439 364439 728878	386298 386200 772498	375300 375300 750600
1901 19 044600	2 AC 1SF2G 2.0000	2	CAVANAGH, YANA&KENNETH CHRISTOPHER 8 OLD FARMS RD SADDLE RIVER, NJ 8 OLD FARMS ROAD	07458	905000 1095000 2000000	2134000	2134000 00 2134000	518000 518000 1036000	549000 549000 1098000	533500 533500 1067000
1901 20 044500	2.09 AC. 1SF2G 2.0900	2	MC VAY, KENNETH R. & KIMBERLY DOO 2 OLD FARMS RD SADDLE RIVER NJ 2 OLD FARMS ROAD	07458-3106	923000 1254100 2177100	2322966	2322966 00 2322966	563869 563869 1127738	597628 597600 1195228	580700 580700 1161400

28804800

30734722

00

50000

30684722

14770672

15914050

15342200

Block No. Lot No. Qualification Account No.	Land Dimensions Building Description Additional Lots Acreage	Prop. Class	Owner's Name Address City State Property Location	Billing Code Zip Code	Land Improvement Exemption Net Total	2025 Property Tax Special Dist	2025 Total Tax Deduction Net Tax	Amt.Billed 2025 1st Q 2nd Q Total	2nd Half 2025 3rd Q 4th Q Total	Preliminary 2026 Tax 1st Q 2nd Q Total
1901 21 045500	3.94 AC. 2S 3.9400	2	PATRICIA M CLARK REVOCABLE TRUST 25 MAIN ST HACKENSACK, NJ 15 WERIMUS BROOK ROAD	07601	1293000 1141200 2434200	2597291	2597291 00 2597291	630458 630458 1260916	668275 668100 1336375	649300 649300 1298600
1901 22 046400	2AC 1.5SF2G 2.0000	2	POPE, PIPER M A TRUSTEE 19 WERIMUS BROOK RD SADDLE RIVER, NJ 19 WERIMUS BROOK ROAD	00660 07458	905000 2728700 3633700	3877158	3877158 00 3877158	941129 941128 1882257	997501 997400 1994901	969300 969300 1938600
1901 23 046500	2AC 1SF2G 2.0000	1	HUNTINGTON, RAYMOND J & EILEEN C 27 WERIMUS BROOK RD SADDLE RIVER, NJ 23 WERIMUS BROOK ROAD	07458	905000 0 905000	965635	965635 00 965635	234395 234395 468790	248445 248400 496845	241400 241400 482800
1901 24 046600	2AC 1.5SF2G 2.0000	2	HUNTINGTON, RAYMOND J. & EILEEN C. 27 WERIMUS BROOK RD SADDLE RIVER NJ 27 WERIMUS BROOK ROAD	02014 07458-3118	905000 806300 1711300	1825957	1825957 00 1825957	443227 443227 886454	469803 469700 939503	456500 456500 913000
1901 25 048600	2AC 1.5SB2G 2.0000	2	KERBSTAT, JOAN & WILLIAM 5 BEECHWOOD DR SADDLE RIVER, NJ 5 BEECHWOOD DRIVE	07458-3313	855900 555700 1411600	1506177	1506177 00 1506177	365605 365604 731209	387568 387400 774968	376500 376500 753000
1901 26 046200	2.0AC 2SF2G 2.0000	2	KAUFMAN, EMILY JANE 7 BEECHWOOD DR SADDLE RIVER, NJ 7 BEECHWOOD DRIVE	07458-3313	858100 627600 1485700	1585242	1585242 00 1585242	384797 384796 769593	407849 407800 815649	396300 396300 792600
1901 27 046300	2.4AC 2SF2G 2.4000	2	AZZARITI, JOHN JR. & WISSKIRCHEN, T 8 BEECHWOOD DR SADDLE RIVER, NJ 8 BEECHWOOD DRIVE	07458-3313	890300 812400 1702700	1816781	1816781 00 1816781	441000 440999 881999	467482 467300 934782	454200 454200 908400
1901 28 049000	2.1AC 2SF2G 2.1000	2	CHAO, ALBERT & ETHEL 22 GLENWOOD DR SADDLE RIVER NJ 22 GLENWOOD DRIVE	00660 07458-3307	862500 1347300 2209800	2357857	2357857 00 2357857	572339 572338 1144677	606680 606500 1213180	589500 589500 1179000
1901 29 048900	2AC 2.0000	2	SHAHID, MUHAMMAD L 250 NEWARK AVE #1 JERSEY CITY, NJ 20 GLENWOOD DRIVE	00660 07302	856500 1717100 2573600	2746031	2746031 00 2746031	666563 666562 1333125	706506 706400 1412906	686500 686500 1373000
1901 30 048800	2AC 1SF2G 2.0000	2	MITCHELL, WILLIAM M 4 MARSH COURT WESTPORT, CT 2 BEECHWOOD DRIVE	06880	855300 2353200 3208500	3423470	3423470 00 3423470	831002 831001 1662003	880767 880700 1761467	855900 855900 1711800
1901 31 048700	2.011 AC. 2.0110	2	RJDK LLC C/O VCORP SERVICES 6 BEECHWOOD DRIVE SADDLE RIVER, NJ 6 BEECHWOOD DRIVE	07458	856100 3270100 4126200	4402655	4402655 00 4402655	1068686 1068686 2137372	1132683 1132600 2265283	1100700 1100700 2201400
1901 32 048500	2AC 2SF3G 2.0000	2	HERTZ, DAVID C. & SHARYL M. 3 BEECHWOOD DR SADDLE RIVER NJ 3 BEECHWOOD DRIVE	00660 07458-3313	855800 858100 1713900	1828731	1828731 00 1828731	443900 443900 887800	470531 470400 940931	457200 457200 914400
1901 33 048400	2AC 1.5SB2G 2.0000	2	VAN THUNEN, WARREN F & ANN M 16 GLENWOOD DRIVE SADDLE RIVER, NJ 16 GLENWOOD DRIVE	07458	856100 695200 1551300	1655237 V1	1655237 -25000 1630237	395537 395537 791074	419663 419500 839163	407600 407600 815200
1901 34 048300	2AC 1.5SF2G 2.0000	2	FORSH, DAVID ALEXANDER 14 GLENWOOD DRIVE SADDLE RIVER, NJ 14 GLENWOOD DRIVE	00660 07458	855000 564800 1419800	1514927	1514927 00 1514927	367729 367728 735457	389770 389700 779470	378700 378700 757400

30087300

32103149

00

25000

32078149

15572726

16505423

16039200

Block No. Lot No. Qualification Account No.	Land Dimensions Building Description Additional Lots Acreage	Prop. Class	Owner's Name Address City State Property Location	Billing Code Zip Code	Land Improvement Exemption Net Total	2025 Property Tax Special Dist	2025 Total Tax Deduction Net Tax	Amt.Billed 2025 1st Q 2nd Q Total	2nd Half 2025 3rd Q 4th Q Total	Preliminary 2026 Tax 1st Q 2nd Q Total
1901 35 048200	2AC 2SB3G 2.0000	2	TOOLAN, HENRY G. & BARBARA A. 12 GLENWOOD DR SADDLE RIVER NJ 12 GLENWOOD DRIVE	07458-3304	855000 741500 1596500	1703466	1703466 00 1703466	413494 413493 826987	438279 438200 876479	425900 425900 851800
1901 36 048100	2AC 2.0000	2	GORDON, M & NELSON, M & GORDON, T 10 GLENWOOD DR SADDLE RIVER, NJ 10 GLENWOOD DRIVE	07458-3304	812300 1573300 2385600	2545435	2545435 00 2545435	617871 617870 1235741	654894 654800 1309694	636400 636400 1272800
1901 37 046100	2.09AC 1SB2G 2.0900	2	KAYE, MICHELLE A. 8 GLENWOOD DR SADDLE RIVER NJ 8 GLENWOOD DRIVE	07458-3304	923000 395300 1318300	1406626	1406626 00 1406626	341440 341440 682880	361946 361800 723746	351700 351700 703400
1901 38 046700	2AC 2SB2G 2.0000	2	HAYDAY, JOHN & JANET 20 WERIMUS BROOK RD SADDLE RIVER NJ 20 WERIMUS BROOK ROAD	07458-3112	913000 942800 1855800	1980139	1980139 00 1980139	480653 480652 961305	509434 509400 1018834	495000 495000 990000
1901 39 046800	2AC 2SF2G 2.0000	2	JIMENEZ, JOSEPH DEVEREAU C ETAL 22 WERIMUS BROOK RD SADDLE RIVER, NJ 22 WERIMUS BROOK ROAD	07458	905000 1868900 2773900	2959751	2959751 00 2959751	718440 718440 1436880	761471 761400 1522871	739900 739900 1479800
1901 40 046900	2AC 1SB2G 2.0000	2	JACOBS, LAWRENCE & HANNAH 110 CHESTNUT RDG RD #197 MONTVALE, NJ 26 WERIMUS BROOK ROAD	07645 00660	905000 1350800 2255800	2406939	2406939 00 2406939	584253 584252 1168505	619234 619200 1238434	601700 601700 1203400
1901 41 047000	2AC 2SF2G 2.0000	2	KURPIS, ALBERT J. & JUDITH S. 30 WERIMUS BROOK RD SADDLE RIVER NJ 30 WERIMUS BROOK ROAD	07458-3112	905000 1272900 2177900	2323819	2323819 00 2323819	564076 564076 1128152	597867 597800 1195667	581000 581000 1162000
1901 42 045400	2.1AC 2.1000	2	DUGGAN, SUJI K TRSTE 14 WERIMUS BROOK RD SADDLE RIVER, NJ 14 WERIMUS BROOK ROAD	07458 00660	929000 2602800 3531800	3768431	3768431 00 3768431	914737 914736 1829473	969558 969400 1938958	942100 942100 1884200
1901 43 045300	2.1AC 1SF2G 2.1000	2	ALAQRABAWL, ABDUALLAH H ETAL 10 WERIMUS BROOK RD SADDLE RIVER, NJ 10 WERIMUS BROOK ROAD	07458	931000 220300 1151300	1228437	1228437 00 1228437	298187 298187 596374	316063 316000 632063	307100 307100 614200
1901 44 045200	2.3AC 1SF2G 2.3000	2	BURNS, LIGERIE P TRSTES/ETAL 6 WERIMUS BROOK RD SADDLE RIVER, NJ 6 WERIMUS BROOK ROAD	07458	961000 1518800 2479800	2645947	2645947 00 2645947	642269 642268 1284537	680710 680700 1361410	661500 661500 1323000
1901 45 045100	2.6AC 2S 2.6000	2	GE, GANRU & WANHE 9 TANBARK TRAIL SADDLE RIVER, NJ 66 CHESTNUT RIDGE ROAD	07458	1033000 691800 1724800	1840362	1840362 00 1840362	446724 446723 893447	473515 473400 946915	460100 460100 920200
1901 46 043600	2.1AC 1.5SF2G 2.1000	2	AMERI, NIMA 1 WINDING WAY SADDLE RIVER, NJ 1 WINDING WAY	07458	859800 432800 1292600	1379204	1379204 00 1379204	334784 334783 669567	354837 354800 709637	344800 344800 689600
1901 47 043700	2.17AC 1.5SF2G 2.1700	2	ARONSKY, SCOTT & ALINA GALANTER- 5 WINDING WAY SADDLE RIVER, NJ 5 WINDING WAY	07458	938600 611400 1550000	1653850	1653850 00 1653850	401450 401450 802900	425550 425400 850950	413500 413500 827000
1901 48 043100	2.4AC 2SF2G 2.4000	2	SCHREIBER, TODD E & BERRA, JUSTINEMARIE 80 CHESTNUT RIDGE RD SADDLE RIVER, NJ 80 CHESTNUT RIDGE ROAD	07458	819000 431000 1250000	1333750	1333750 00 1333750	323750 323750 647500	343150 343100 686250	333400 333400 666800

27344100

29176156

00

00

29176156

14164248

15011908

14588200

Block No. Lot No. Qualification Account No.	Land Dimensions Building Description Additional Lots Acreage	Prop. Class	Owner's Name Address City State Property Location	Billing Code Zip Code	Land Improvement Exemption Net Total	2025 Property Tax Special Dist	2025 Total Tax Deduction Net Tax	Amt.Billed 2025 1st Q 2nd Q Total	2nd Half 2025 3rd Q 4th Q Total	Preliminary 2026 Tax 1st Q 2nd Q Total
1901 49 042900	2.2AC 2SF2G 2.2000	2	CLERIHEW, ALEC C. & SUZANNE G. 82 CHESTNUT RIDGE RD SADDLE RIVER NJ 82 CHESTNUT RIDGE ROAD	07458-3122	791800 199900 991700	1058144	1058144 00 1058144	256851 256850 513701	272243 272200 544443	264500 264500 529000
1901 50 043000	2.2AC 1.5SB2G 2.2000	2	SCIFO, FRANK & MARIA 84 CHESTNUT RIDGE ROAD SADDLE RIVER, NJ 84 CHESTNUT RIDGE ROAD	07458	771900 1694000 2465900	2631115	2631115 00 2631115	638668 638668 1277336	676979 676800 1353779	657800 657800 1315600
1901 51 042800	2.2AC 1.5SB2G 2.2000	2	BANCA, RICHARD T & HELENE 5 BURNING HOLLOW ROAD SADDLE RIVER, NJ 88 CHESTNUT RIDGE ROAD	07458	794700 522400 1317100	1405346	1405346 00 1405346	341129 341129 682258	361588 361500 723088	351300 351300 702600
1901 52 042600	3AC 1SB2G 3.0000	2	GOMEZ, HENRY & SUSAN 98 CHESTNUT RIDGE RD SADDLE RIVER, NJ 98 CHESTNUT RIDGE ROAD	07458-3122	907300 642200 1549500	1653317	1653317 00 1653317	401321 401320 802641	425376 425300 850676	413300 413300 826600
1901 53 043200	2AC 2SB3G 2.0000	2	KEIZER, HENRY R. & WENDY L. 15 WINDING WAY SADDLE RIVER, NJ 15 WINDING WAY	07458	835900 2295100 3131000	3340777	3340777 00 3340777	810929 810929 1621858	859519 859400 1718919	835200 835200 1670400
1901 54 042700	2AC 2SB 2.0000	2	ADMA II, LLC 11 WINDING WAY SADDLE RIVER NJ 11 WINDING WAY	07458	932000 2347700 3279700	3499440	3499440 00 3499440	849443 849442 1698885	900355 900200 1800555	874900 874900 1749800
1902 1 061200	2.0AC 2SF2G 2.0000	2	BELLO-LOPEZ, OLGA 108 E. SADDLE RIVER RD. SADDL RIVER, NJ 108 E. SADDLE RIVER ROAD	07458	751500 951000 *PARTIAL* 1702500	1816568	1816568 00 1816568	251412 251411 502823	656945 656800 1313745	454100 454100 908200
1902 2 061500	2AC 1SB2G 2.0000	2	DACHILLE, DOUGLAS A. 10 PLYMOUTH LANE SADDLE RIVER, NJ 10 PLYMOUTH LANE	07458	835000 1967200 2802200	2989947	2989947 00 2989947	725770 725770 1451540	769207 769200 1538407	747500 747500 1495000
1902 3 061600	2.648 AC. 2.6480	2	PAGONAS, MICHAEL & EVANGELINE 16 PLYMOUTH LN SADDLE RIVER, NJ 16 PLYMOUTH LANE	07458-3002	894800 816600 1711400	1826064	1826064 00 1826064	443253 443252 886505	469859 469700 939559	456500 456500 913000
1902 4.02 062600	6.32 AC 2SB 6.3200	2	RANGE AT SADDLE RIVER, LLC 14 SYLVAN WAY, 3RD FLOOR PARSIPPANY, NJ 15 NORTH CHURCH ROAD	C/O COHEN 07054	1452000 3003800 4455800	4754339	4754339 00 4754339	1154053 1154052 2308105	1223134 1223100 2446234	1188600 1188600 2377200
1902 6 063500	.888 AC. 2SF2G .8880	2	POLLOCK, JAMES 9 N CHURCH RD SADDLE RIVER, NJ 9 NORTH CHURCH ROAD	07458	512800 1109900 1622700	1731421	1731421 00 1731421	420280 420279 840559	445462 445400 890862	432900 432900 865800
1902 7 065100	1.39 AC. 2SCB2G 1.3900	2	MARANO, MARIA ETAL 5 N CHURCH RD SADDLE RIVER, NJ 5 NORTH CHURCH ROAD	07458 00660	570000 141900 711900	759597	759597 00 759597	184382 184382 368764	195433 195400 390833	189900 189900 379800
1902 8 063400	2.13 AC. 2.1300	2	LIANG, DUN E 81 ROUTE 4 #403 PARAMUS, NJ 8 NORTH CHURCH ROAD	07652	796300 1000 797300	850719	850719 00 850719	206501 206501 413002	218917 218800 437717	212700 212700 425400
1902 9 063600	2.3AC 1.5SF2G 2.3000	2	KRAUSHAAR, HELENE 12 N CHURCH RD SADDLE RIVER, NJ 12 NORTH CHURCH ROAD	07458	816300 1819600 2635900	2812505	2812505 00 2812505	682698 682698 1365396	723609 723500 1447109	703100 703100 1406200

Block No. Lot No. Qualification Account No.	Land Dimensions Building Description Additional Lots Acreage	Prop. Class	Owner's Name Address City State Property Location	Billing Code Zip Code	Land Improvement Exemption Net Total	2025 Property Tax Special Dist	2025 Total Tax Deduction Net Tax	Amt.Billed 2025 1st Q 2nd Q Total	2nd Half 2025 3rd Q 4th Q Total	Preliminary 2026 Tax 1st Q 2nd Q Total
1902 10 064300	1.6AC 2SB2G 1.6000	2	MULKAY, ANGEL & LOURDES 20 N CHURCH RD SADDLE RIVER, NJ 20 NORTH CHURCH ROAD	07458	653600 903000 1556600	1660892	1660892 00 1660892	403160 403159 806319	427373 427200 854573	415200 415200 830400
1902 11 064400	2AC 1SB2G 2.0000	2	CHARSHAFIAN, JANE C 24 NORTH CHURCH ROAD SADDLE RIVER, NJ 24 NORTH CHURCH ROAD	07458	785000 1021300 1806300	1927322	1927322 00 1927322	467832 467832 935664	495858 495800 991658	481800 481800 963600
1902 12 064500	2AC 1.5SF2G 2.0000	2	DELIA, JOAN M. 28 N CHURCH RD SADDLE RIVER NJ 28 NORTH CHURCH ROAD	07458-3003	773800 335100 1108900	1183196	1183196 00 1183196	287205 287205 574410	304486 304300 608786	295800 295800 591600
1902 13 064600	1.9AC 1.5SF2G 1.9000	2	AUGUSTINE, TARA 32 NORTH CHURCH RD SADDLE RIVER, NJ 32 NORTH CHURCH ROAD	07458	761400 397300 1158700	1236333	1236333 00 1236333	300104 300103 600207	318126 318000 636126	309100 309100 618200
1902 14 063920	2.00AC 2SF2G 2.0000	2	MAITA, ROBERT & ANDREA 34 NORTH CHURCH ROAD SADDLE RIVER, NJ 34 NORTH CHURCH ROAD	07458	780000 483100 1263100	1347728	1347728 00 1347728	327143 327143 654286	346742 346700 693442	336900 336900 673800
1902 15 063900	2.001AC 2SB3G 2.0010	2	ASPLINT, DWAIN 73 CHESTNUT RIDGE RD SADDLE RIVER NJ 73 CHESTNUT RIDGE ROAD	07458	535400 539500 1074900	1146918	1146918 00 1146918	278399 278399 556798	295120 295000 590120	286700 286700 573400
1902 16 065400	2.1AC 2SF2G 2.1000	2	MURPHY, MICHAEL J. & OTT, LINDA L. 63 CHESTNUT RIDGE RD SADDLE RIVER, NJ 63 CHESTNUT RIDGE ROAD	00660 07458-3127	624300 410600 1034900	1104238	1104238 00 1104238	268039 268039 536078	284160 284000 568160	276100 276100 552200
1902 17 064000	3.2AC 1SF2G 3.2000	2	KHOSLA, DIVYA D & SIDDHARTHA 4517 HAWTHORNE ST NW WASHINGTON, DC 49 OLD WOODS ROAD	20016	931500 2098600 3030100	3233117	3233117 00 3233117	784796 784796 1569592	831825 831700 1663525	808300 808300 1616600
1902 18 065500	2.532 AC. 1.5SF2G 2.5320	2	RUCHI SETHI TRUST & SETHI, SANJAY 37 OLD WOODS RD SADDLE RIVER, NJ 37 OLD WOODS ROAD	07458	1061400 2238600 3300000	3521100	3521100 00 3521100	854700 854700 1709400	905900 905800 1811700	880300 880300 1760600
1902 19 065600	1.27 AC. 1.5SS2G 1.2700	2	PARKER, PAUL M. & ANGELA 31 OLD WOODS RD SADDLE RIVER, NJ 31 OLD WOODS ROAD	00597 07458	809000 2002100 2811100	2999444	2999444 00 2999444	728075 728075 1456150	771694 771600 1543294	749900 749900 1499800
1902 20 065700	1.4AC 1SF2G 1.4000	2	MEYER, MONICA L 27 OLD WOODS ROAD SADDLE RIVER, NJ 27 OLD WOODS ROAD	07458	827600 2263500 3091100	3298204	3298204 00 3298204	800595 800595 1601190	848514 848500 1697014	824600 824600 1649200
1902 21 065000	2AC 1SB2G 2.0000	2	CUTTITO, CONSTANCE 22 W CHURCH RD SADDLE RIVER NJ 22 WEST CHURCH ROAD	01246 07458-3015	780000 227800 1007800	1075323	1075323 -25000 1050323	254771 254770 509541	270482 270300 540782	262600 262600 525200
1902 22 064900	2.36 AC. 2SB4G 2.3600	2	MOSTAFA, KHALED 21 OLD WOODS ROAD SADDLE RIVER NJ 21 OLD WOODS ROAD	00660 07458	825000 3257800 4082800	4356348	4356348 00 4356348	1057446 1057445 2114891	1120757 1120700 2241457	1089100 1089100 2178200
1902 23 065800	2.65 AC 1SF2G 2.6500	2	HEKEMIAN, ROBERT S. & MARY JANE 17 OLD WOODS RD SADDLE RIVER NJ 17 OLD WOODS ROAD	07458-3208	861300 2426500 3287800	3508083	3508083 00 3508083	851541 851540 1703081	902502 902500 1805002	877000 877000 1754000

29614100

31598246

00

25000

31573246

15327607

16245639

15786800

Block No. Lot No. Qualification Account No.	Land Dimensions Building Description Additional Lots Acreage	Prop. Class	Owner's Name Address City State Property Location	Billing Code Zip Code	Land Improvement Exemption Net Total	2025 Property Tax Special Dist	2025 Total Tax Deduction Net Tax	Amt.Billed 2025 1st Q 2nd Q Total	2nd Half 2025 3rd Q 4th Q Total	Preliminary 2026 Tax 1st Q 2nd Q Total
1902 24 065300	1.72 AC. 1.5SS2G 1.7200	2	DUFFY, SEAN & FIONA 9 OLD WOODS RD SADDLE RIVER NJ 9 OLD WOODS ROAD	07458-3208	745000 1984900 2729900	2912803	2912803 00 2912803	707044 707044 1414088	749415 749300 1498715	728200 728200 1456400
1902 25 065200	3.39 AC 1SB2G 3.3900	2	DMJ SANCTUARY LLC 3 OLD WOODS RD SADDLE RIVER, NJ 3 OLD WOODS ROAD	07458-3208	953800 2703300 3657100	3902126	3902126 00 3902126	947189 947189 1894378	1003948 1003800 2007748	975500 975500 1951000
1902 26 000000	1.83AC 2SS 1.8300	15D	ROMAN CATH. DIOCESE OF NEWARK 88 E SADDLE RIVER RD SADDLE RIVER NJ 88 E. SADDLE RIVER ROAD	07458-3094	*EXEMPT*	00	00 00 00	00 00 00	00 00 00	00 00 00
1902 27 064100	.93 AC. 1SB2G .9300	2	MCLAUGHLIN, VINCENT J & PATRICIA A 8 W CHURCH RD SADDLE RIVER, NJ 8 WEST CHURCH ROAD	00660 07458-3015	741000 494100 1235100	1317852	1317852 00 1317852	319891 319891 639782	339070 339000 678070	329500 329500 659000
1902 28 063200	.906 AC. 2SF2G .9060	2	VALETUTTI, PAUL & MARCY 12 WEST CHURCH RD SADDLE RIVER, NJ 12 WEST CHURCH ROAD	07458	736200 508800 1245000	1328415	1328415 00 1328415	322455 322455 644910	341805 341700 683505	332100 332100 664200
1902 30 063800	2.2AC 1.5SF&B 2.2000	2	RICHIN, JORDAN & CAROL 30 W CHURCH RD SADDLE RIVER, NJ 30 WEST CHURCH ROAD	00660 07458-3015	725600 362800 1088400	1161323	1161323 00 1161323	281896 281895 563791	298832 298700 597532	290300 290300 580600
1902 31 063910	2.005AC 2.0050	2	KELLY, MICHAEL P & ALISON C 33 W CHURCH RD SADDLE RIVER, NJ 33 WEST CHURCH ROAD	07458	781300 2246700 3028000	3230876	3230876 00 3230876	784252 784252 1568504	831272 831100 1662372	807700 807700 1615400
1902 32 063703	2.0 AC 2SF&B 2.0000	2	COHEN, JODI B & BASS, DAVID M 35 WEST CHURCH ROAD SADDLE RIVER, NJ 35 WEST CHURCH ROAD	07458	780000 885000 1665000	1776555	1776555 00 1776555	431235 431235 862470	457085 457000 914085	444100 444100 888200
1902 33 063702	2.0 AC 2.0000	2	LAHITA, ROBERT G. 31 W CHURCH RD SADDLE RIVER, NJ 31 WEST CHURCH ROAD	07458-3015	780000 1168200 1948200	2078729	2078729 00 2078729	504584 504584 1009168	534861 534700 1069561	519700 519700 1039400
1902 34 063701	2.1 AC 2.1000	2	HOLTHAM JR, FRANK C 29 WEST CHURCH ROAD SADDLE RIVER, NJ 29 WEST CHURCH ROAD	00597 07458	780000 920000 1700000	1813900	1813900 00 1813900	440300 440300 880600	466700 466600 933300	453500 453500 907000
1902 35 063700	2.0 AC 1.5SF&B 2.0000	2	BOGOSLOVSKY, TANYA & NICHOLSON, SCOTT R 25 WEST CHURCH RD SADDLE RIVER, NJ 25 WEST CHURCH ROAD	01589 07458	780000 441000 1221000	1302807	1302807 00 1302807	316239 316239 632478	335229 335100 670329	325700 325700 651400
1902 36 064200	2AC 1SF2G 2.0000	2	LIANG, DUN 23 WEST CHURCH RD SADDLE RIVER, NJ 23 WEST CHURCH ROAD	07458	780000 1972600 2752600	2937024	2937024 00 2937024	712924 712923 1425847	755677 755500 1511177	734300 734300 1468600
1902 37 063300	2.167 AC. 2SB2G 2.1670	2	15 W CHURCH ROAD LLC 15 W CHURCH RD SADDLE RIVER, NJ 15 WEST CHURCH ROAD	07458	800600 1495900 2296500	2450366	2450366 00 2450366	594794 594793 1189587	630479 630300 1260779	612600 612600 1225200
1902 38 063100	2.83 AC. 2SB2G 2.8300	2	FISK, MARGARET 9 WEST CHURCH ROAD SADDLE RIVER, NJ 9 WEST CHURCH ROAD	07458	1121000 703300 1824300	1946528	1946528 00 1946528	472494 472494 944988	500840 500700 1001540	486600 486600 973200

Block No. Lot No. Qualification Account No.	Land Dimensions Building Description Additional Lots Acreage	Prop. Class	Owner's Name Address City State Property Location	Billing Code Zip Code	Land Improvement Exemption Net Total	2025 Property Tax Special Dist	2025 Total Tax Deduction Net Tax	Amt.Billed 2025 1st Q 2nd Q Total	2nd Half 2025 3rd Q 4th Q Total	Preliminary 2026 Tax 1st Q 2nd Q Total
1902 39 063000	1.4AC 1SB2G 1.4000	2	KIM, JUNHO & KANG, JOO HYUN 5 W CHURCH RD SADDLE RIVER, NJ 5 WEST CHURCH ROAD	00660 07458	630200 650600 1280800	1366614	1366614 00 1366614	331728 331727 663455	351659 351500 703159	341700 341700 683400
1902 40 000000	.88AC 2SF .8800	15D	ROMAN CATH. DIOCESE OF NEWARK 3 WEST CHURCH RD. SADDLE RIVER NJ 88 E. SADDLE RIVER ROAD	07458-3094	*EXEMPT*	00	00 00 00	00 00 00	00 00 00	00 00 00
1902 41 062700	3.0 AC. 2SB2G 3.0000	2	NATALE, DANA 3 FREDERICK DR SADDLE RIVER, NJ 98 E. SADDLE RIVER ROAD	07458	1011600 167800 1179400	1258420	1258420 00 1258420	305465 305464 610929	323791 323700 647491	314600 314600 629200
1902 42 061100	6.4 AC. 1.5SB2G 6.4000	2	NATALE, DANA M 104 E. SADDLE RIVER ROAD SADDLE RIVER, NJ 104 E. SADDLE RIVER ROAD	07458	1561000 3689000 5250000	5601750	5601750 00 5601750	1359750 1359750 2719500	1441150 1441100 2882250	1400400 1400400 2800800
2001 1.01 073400	2 AC. 2.0000	2	91 SHERIDAN LLC 91 SHERIDAN AVENUE SADDLE RIVER, NJ 91 SHERIDAN AVENUE	07458	762900 605500 1368400	1460083	1460083 00 1460083	354416 354415 708831	375652 375600 751252	365000 365000 730000
2001 1.02 073400	2 AC. 2.0000	2	SHANNON, CAROLYN 37 LOWER CROSS RD SADDLE RIVER, NJ 37 WEST SADDLE RIVER RD.	07458-3225	751500 507800 1259300	1343673	1343673 00 1343673	326159 326159 652318	345755 345600 691355	335900 335900 671800
2001 1.03 073400	2 AC. 2.0000	2	33 LOWER CROSS RD LLC 33 LOWER CROSS ROAD SADDLE RIVER, NJ 33 LOWER CROSS ROAD	00660 07458	793300 866300 1659600	1770793	1770793 00 1770793	429837 429836 859673	455620 455500 911120	442700 442700 885400
2001 1.04 073400	2 AC. 2.0000	2	LEE, SEONMIN & KIM, HYUN CHO 29 W SADDLE RIVER RD SADDLE RIVER, NJ 29 WEST SADDLE RIVER RD.	07458	793300 628700 1422000	1517274	1517274 00 1517274	362048 362048 724096	396678 396500 793178	379300 379300 758600
2001 1.05 073400	2 AC. 2.0000	2	PICKERING, BEN & MEREDITH 25 W SADDLE RIVER RD SADDLE RIVER, NJ 25 WEST SADDLE RIVER RD.	07458-3214	680500 738200 1418700	1513753	1513753 00 1513753	367444 367443 734887	389466 389400 778866	378400 378400 756800
2001 1.06 073400	2 AC. 2.0000	2	ZHAO, SIXIA 2 WESTWIND CT SADDLE RIVER, NJ 2 WESTWIND COURT	07458	605500 716000 1321500	1410041	1410041 00 1410041	342269 342268 684537	362804 362700 725504	352500 352500 705000
2001 1.07 073400	2 AC. 2.0000	2	OZDEMIR, JOHN & ARLENE ARIAN 4 WESTWIND COURT SADDLE RIVER, NJ 4 WESTWIND COURT	00672 07458	605000 1089200 1694200	1807711	1807711 00 1807711	438798 438798 877596	465115 465000 930115	451900 451900 903800
2001 1.08 073400	2 AC. 2SB&F2BG 2.0000	2	GARCIA, JUAN & ANGELES 6 WESTWIND CT SADDLE RIVER, NJ 6 WESTWIND COURT	00660 07458-3211	608100 797000 1405100	1499242	1499242 00 1499242	363921 363921 727842	385700 385700 771400	374800 374800 749600
2001 1.09 073400	2 AC 2.0000	2	FREMONT, PAUL BASCH & SUE A SEIBERT 8 WESTWIND CT SADDLE RIVER NJ 8 WESTWIND COURT	07458-3211	613800 512900 1126700	1202189	1202189 00 1202189	291816 291815 583631	309358 309200 618558	300500 300500 601000
2001 1.10 073400	2.249 AC. 2.2490	2	LASSER, GAIL M. 7 WESTWIND COURT SADDLE RIVER NJ 7 WESTWIND COURT	07458	631700 744900 1376600	1468832	1468832 00 1468832	356540 356539 713079	377953 377800 755753	367200 367200 734400

21762300

23220375

00

00

23220375

11260374

11960001

11609800

Block No. Lot No. Qualification Account No.	Land Dimensions Building Description Additional Lots Acreage	Prop. Class	Owner's Name Address City State Property Location	Billing Code Zip Code	Land Improvement Exemption Net Total	2025 Property Tax Special Dist	2025 Total Tax Deduction Net Tax	Amt.Billed 2025 1st Q 2nd Q Total	2nd Half 2025 3rd Q 4th Q Total	Preliminary 2026 Tax 1st Q 2nd Q Total
2001 1.11	2 AC. 2SB&F2BG 2.0000	2	5 WESTWIND COURT CO. 5 WESTWIND CT SADDLE RIVER, NJ 5 WESTWIND COURT	07458	606800 443200 1050000	1120350	V1 1120350 -25000 1095350	265700 265700 531400	282050 281900 563950	273800 273800 547600
2001 1.12	2 AC. 2.0000	2	NAZZARO, PATRICIA 3 WESTWIND CT SADDLE RIVER NJ 3 WESTWIND COURT	07458-3211	605800 544200 1150000	1227050	1227050 00 1227050	297850 297850 595700	315750 315600 631350	306800 306800 613600
2001 1.13	2 AC. 2.0000	2	1 WESTWIND COURT CORP. 1 WESTWIND CT SADDLE RIVER, NJ 1 WESTWIND COURT	07458	605200 480000 1085200	1157908	1157908 00 1157908	281067 281067 562134	297974 297800 595774	289500 289500 579000
2002 1 000000	26.98AC 2SS 26.9800	15D	HOLY NAME HOSPITAL R.E. CORP 718 TEANECK RD TEANECK, NJ 12 WEST SADDLE RIVER RD.	07666	*EXEMPT*	00	00 00 00	00 00 00	00 00 00	00 00 00
2002 2 072200	.3AC .3000	1	ARNOLD, ROSEMARIE 7 LOWER CROSS RD SADDLE RIVER NJ 20 LOWER CROSS ROAD	07458-3206	28900 0 28900	30836	30836 00 30836	7485 7485 14970	7966 7900 15866	7700 7700 15400
2002 3 072300	.4AC .4000	15C	BOROUGH OF SADDLE RIVER 100 E ALLENDALE RD SADDLE RIVER NJ 22 LOWER CROSS ROAD	07458-3055	*EXEMPT*	00	00 00 00	00 00 00	00 00 00	00 00 00
2002 4 072400	2.03 AC. 2.0300	2	CREAMER, KATHLEEN S. 49 E SADDLE RIVER RD SADDLE RIVER, NJ 49 E. SADDLE RIVER ROAD	07458-3204	756000 2020700 2776700	2962739	2962739 00 2962739	719166 719165 1438331	762208 762200 1524408	740700 740700 1481400
2002 4.01	2.003 AC. 2.0030	2	FORTE, NICHOLAS J. III 53 E SADDLE RIVER RD SADDLE RIVER NJ 53 E. SADDLE RIVER ROAD	07458-3204	751900 1948200 2700100	2881007	2881007 00 2881007	699326 699326 1398652	741255 741100 1482355	720300 720300 1440600
2002 4.02	2.09 2.0900	2	PORRECA, VANESSA 57 E SADDLE RIVER RD SADDLE RIVER, NJ 57 E. SADDLE RIVER ROAD	07458-3204	764900 1934400 2699300	2880153	2880153 00 2880153	699119 699119 1398238	741015 740900 1481915	720000 720000 1440000
2002 4.03	7.1570 7.1570	2	GIANCRISTOFARO, RONALD & CARMELLA 26 LOWER CROSS RD SADDLE RIVER NJ 26 LOWER CROSS ROAD	07458-3207	1231400 1586300 2817700	3006486	3006486 00 3006486	729785 729784 1459569	773517 773400 1546917	751600 751600 1503200
2002 4.04	2.1 AC 2.1000	2	KINGMICHAEL&TIFPHANI WHITE- 24 LOWER CROSS RD SADDLE RIVER,NJ 24 LOWER CROSS ROAD	07458	807200 1542800 2350000	2507450	2507450 00 2507450	608650 608650 1217300	645150 645000 1290150	626900 626900 1253800
2002 5 072500	3.1 AC. 2.5SS2G 3.1000	2	HILL, SUZANNE 45 E SADDLE RIVER ROAD SADDLE RIVER, NJ 45 E. SADDLE RIVER ROAD	07458	914900 465500 1380400	1472887	1472887 00 1472887	357524 357523 715047	378940 378900 757840	368200 368200 736400
2002 6 072600	1.70 AC. 1.5SB2G 1.7000	2	EBELING, ERIC 37 E SADDLE RIVER ROAD SADDLE RIVER, NJ 37 E. SADDLE RIVER ROAD	07458	720300 2181700 2902000	3096434	3096434 00 3096434	751618 751618 1503236	796698 796500 1593198	774100 774100 1548200
2002 7 072700	1.60 ACRES 1SF1G 1.6000	3A	JOE JEFFERSON CLUB 29 E. SADDLE RIVER ROAD SADDLE RIVER, NJ 29 E. SADDLE RIVER ROAD	07458	657500 114100 771600	823297	823297 00 823297	199845 199844 399689	211808 211800 423608	205800 205800 411600

21711900 23166597 00 25000 23141597 11234266 11907331 11570800

Block No. Lot No. Qualification Account No.	Land Dimensions Building Description Additional Lots Acreage	Prop. Class	Owner's Name Address City State Property Location	Billing Code Zip Code	Land Improvement Exemption Net Total	2025 Property Tax Special Dist	2025 Total Tax Deduction Net Tax	Amt.Billed 2025 1st Q 2nd Q Total	2nd Half 2025 3rd Q 4th Q Total	Preliminary 2026 Tax 1st Q 2nd Q Total
2002 7 QFARM	7.90 ACRES WOODLAND MGMT 7.9000	3B	JOE JEFFERSON CLUB 29 E, SADDLE RIVER ROAD SADDLE RIVER, NJ 29 E, SADDLE RIVER ROAD	07458	1250 0 1250	1334 00 1334	1334 00 1334	324 324 648	386 300 686	300 300 600
2002 8 072800	2AC 1SF2G 2.0000	2	ASLANIAN, ARDEM & CYNTHIA 21 E&W SADDLE RIVER RD SADDLE RIVER&WALDWICK,NJ 21 E. SADDLE RIVER ROAD	00660 07458	754500 410600 1165100	1243162 00 1243162	1243162 00 1243162	301761 301761 603522	319840 319800 639640	310800 310800 621600
2002 9 072900	.7760AC 2SF2G .7760	2	PATEL, VINIT V ETAL 141 JOHN ST RIDGEWOOD, NJ 17 E. SADDLE RIVER ROAD	07450	398800 1110000 1508800	1609890 00 1609890	1609890 00 1609890	390780 390779 781559	414231 414100 828331	402500 402500 805000
2002 10 073000	.8AC 2SF2G .8000	2	HARDESTY, BRUCE J & DEBORAH R 15 E SADDLE RIVER RD SADDLE RIVER, NJ 15 E. SADDLE RIVER ROAD	00660 07458-3204	372600 341300 713900	761731 00 761731	761731 00 761731	184900 184900 369800	196031 195900 391931	190400 190400 380800
2002 11 073100	2.83 AC. 2SF2G 2.8300	2	MALTESE, ANTHONY J. JR. & CYNTHIA 9 E SADDLE RIVER RD SADDLE RIVER NJ 9 E. SADDLE RIVER ROAD	07458-3204	874800 725000 1599800	1706987 00 1706987	1706987 00 1706987	414349 414348 828697	439190 439100 878290	426700 426700 853400
2002 12 073200	.5 AC. 2SF2G .5000	2	BROER, PAUL & KARLAK, DONNA 1 E. SADDLE RIVER ROAD SADDLE RIVER, NJ 1 E. SADDLE RIVER ROAD	07458	317300 315300 632600	674984 00 674984	674984 00 674984	163844 163843 327687	173697 173600 347297	168700 168700 337400
2003 1 067400	2.2AC 2.2000	1	LAHOUD, LESLIE 9 HOLLY DRIVE UPPER SADDLE RIVER, NJ 6 OLD WOODS ROAD	07458	907300 0 907300	968089 00 968089	968089 00 968089	234991 234991 469982	249107 249000 498107	242000 242000 484000
2003 2 068500	2AC 1SB2G 2.0000	2	ZEKIROSKI, ERHAN & SEDA 12 OLD WOODS RD SADDLE RIVER, NJ 12 OLD WOODS ROAD	07458	955000 1615000 2570000	2742190 00 2742190	2742190 00 2742190	665630 665630 1331260	705530 705400 1410930	685500 685500 1371000
2003 3 067600	.8AC 2SF2G .8000	2	RAIA, SAMUEL S & FOLEY, JOAN 16 OLD WOODS RD SADDLE RIVER, NJ 16 OLD WOODS ROAD	07458	711000 859900 1570900	1676150 00 1676150	1676150 00 1676150	406863 406863 813726	431224 431200 862424	419000 419000 838000
2003 4.01 067500	.9AC 2SF2G .9000	2	BUONO, MARK J & JUDITH P TRSTES 63 LEGARE ST. CHARLESTON, SC 20 OLD WOODS ROAD	29401-2438	735000 137100 872100	930531 00 930531	930531 00 930531	225874 225874 451748	239483 239300 478783	232600 232600 465200
2003 6 067700	.9AC 1SF2G .9000	2	SHORT, JASON M&SHYMON, ANGELINA 26 OLD WOODS RD SADDLE RIVER, NJ 26 OLD WOODS ROAD	00660 07458	733000 436500 1169500	1247857 00 1247857	1247857 00 1247857	302901 302900 605801	321056 321000 642056	312000 312000 624000
2003 7.01 067800	1.46 AC. 1.5SF2G 1.4600	2	AVNY REVOCABLE LIVING TRUST 30 OLD WOODS ROAD SADDLE RIVER, NJ 30 OLD WOODS ROAD	00660 07458	847000 2546900 3393900	3621291 00 3621291	3621291 00 3621291	879020 879020 1758040	931651 931600 1863251	905300 905300 1810600
2003 9 067900	1.44 AC. 1.5SF2G 1.4400	2	36 OLD WOODS ROAD LLC 36 OLD WOOD RD SADDLE RIVER, NJ 36 OLD WOODS ROAD	07458	843000 2237000 3080000	3286360 00 3286360	3286360 00 3286360	797720 797720 1595440	845520 845400 1690920	821600 821600 1643200
2003 10 068000	2.2AC 2SF2G 2.2000	2	LAZARUS, GAIL & DAVID 4 BALDWIN RD SADDLE RIVER, NJ 4 BALDWIN ROAD	07458	1251300 2028600 3279900	3499653 00 3499653	3499653 00 3499653	849494 849494 1698988	900365 900300 1800665	874900 874900 1749800

Block No. Lot No. Qualification Account No.	Land Dimensions Building Description Additional Lots Acreage	Prop. Class	Owner's Name Address City State Property Location	Billing Code Zip Code	Land Improvement Exemption Net Total	2025 Property Tax Special Dist	2025 Total Tax Deduction Net Tax	Amt.Billed 2025 1st Q 2nd Q Total	2nd Half 2025 3rd Q 4th Q Total	Preliminary 2026 Tax 1st Q 2nd Q Total
2003 11 068100	2.5AC 2SF2G 2.5000	2	SHARMA, RAKESH & AMITA KALIA 8 BALDWIN RD SADDLE RIVER, NJ 8 BALDWIN ROAD	00660 07452	1028100 2174200 3202300	3416854	3416854 00 3416854	829396 829396 1658792	879062 879000 1758062	854200 854200 1708400
2003 12 068400	2AC 1.5SF2G 2.0000	2	GRANDE, DENNIS & KIM 9 BALDWIN RD SADDLE RIVER, NJ 9 BALDWIN ROAD	07458	963400 555000 1518400	1620133	1620133 00 1620133	393266 393265 786531	416802 416800 833602	405000 405000 810000
2003 13 068300	2AC 2SF2G 2.0000	2	WENDY TANNEN TRUST 5 BALDWIN ROAD SADDLE RIVER, NJ 5 BALDWIN ROAD	07458	963400 582700 1546100	1649689	1649689 00 1649689	400440 400440 800880	424409 424400 848809	412400 412400 824800
2003 14 068200	1.56 AC. 1SB2G 1.5600	2	ANTONUCCI, ALAN & IRENE J 38 OLD WOODS RD SADDLE RIVER, NJ 38 OLD WOODS ROAD	07458	867000 1665100 2532100	2701751	2701751 00 2701751	655814 655814 1311628	695123 695000 1390123	675400 675400 1350800
2003 15 067200	2.6AC 1.5SF2G 2.6000	2	KHUBANI, POONAM TRSTE 55 CHESTNUT RIDGE RD. SADDLE RIVER, NJ 42 OLD WOODS ROAD	07458	1073000 293300 1366300	1457842	1457842 00 1457842	353872 353872 707744	375098 375000 750098	364500 364500 729000
2003 16 067100	3.9AC 1.5SF2G 3.9000	2	KHUBANI, POONAM (TRUSTEE) 55 CHESTNUT RIDGE RD SADDLE RIVER, NJ 55 CHESNUT RIDGE ROAD	07458	1431500 4097000 5528500	5898910	5898910 00 5898910	1431882 1431881 2863763	1517647 1517500 3035147	1474700 1474700 2949400
2003 17 067300	1.92AC 1.5SF2G 1.9200	2	BRODI, ALAN J. & MICHELLE 51 CHESTNUT RIDGE RD SADDLE RIVER NJ 51 CHESTNUT RIDGE ROAD	00660 07458-3310	793000 3107000 3900000	4161300	4161300 00 4161300	1088966 1088965 2177931	991769 991600 1983369	1040300 1040300 2080600
2003 18 068900	2.2AC 1SB2G 2.2000	2	DEBELLO, ROBERT & CHERYL 47 CHESTNUT RIDGE RD. SADDLE RIVER, NJ 47 CHESTNUT RIDGE ROAD	07458	838500 1519600 2358100	2516093	2516093 00 2516093	610748 610748 1221496	647397 647200 1294597	629000 629000 1258000
2003 19 068800	2.2AC 1SF2G 2.2000	2	PITA, VINCENT A. & PILAR 43 CHESTNUT RIDGE RD SADDLE RIVER, NJ 43 CHESTNUT RIDGE ROAD	07458	838200 2786800 3625000	3867875	3867875 00 3867875	938875 938875 1877750	995125 995000 1990125	967000 967000 1934000
2003 20 068700	1AC 2S 1.0000	2	PIRO, JAY R & PALEOLOGOS, NORELL 39 CHESTNUT RIDGE RD SADDLE RIVER, NJ 39 CHESTNUT RIDGE ROAD	07458	476200 286700 762900	814014	814014 00 814014	197591 197591 395182	209432 209400 418832	203500 203500 407000
2003 21 068600	.9AC 1SFNG .9000	2	MOSS, FREDERICK K 37 CHESTNUT RIDGE RD SADDLE RIVER, NJ 37 CHESTNUT RIDGE ROAD	07458	480000 175800 655800	699739	699739 00 699739	169853 169852 339705	180034 180000 360034	174900 174900 349800
2003 22 069300	2.3AC 2SB3G 2.3000	2	CONWAY, KEVIN G. & PATRICIA ROSE 33 CHESTNUT RIDGE RD SADDLE RIVER, NJ 33 CHESTNUT RIDGE ROAD	07458-3310	859000 2820400 3679400	3925920	3925920 00 3925920	952965 952964 1905929	1010091 1009900 2019991	981500 981500 1963000
2003 23 069400	2.3AC 2.3000	1	CONTE, PATRICIA 400 N FARVIEW AVE PARAMUS NJ 29 CHESTNUT RIDGE ROAD	07652-4619	856000 0 856000	913352	913352 00 913352	221704 221704 443408	235044 234900 469944	228300 228300 456600
2003 24 069600	2.3AC 2.3000	2	SCRIMENTI, ANTHONY R & SUSAN M 25 CHESTNUT RIDGE RD SADDLE RIVER, NJ 25 CHESTNUT RIDGE ROAD	07458-3310	845500 1580100 2425600	2588115	2588115 00 2588115	628231 628230 1256461	665854 665800 1331654	647000 647000 1294000

33956500 36231587 00 00 36231587 17747200 18484387 18115400

Block No. Lot No. Qualification Account No.	Land Dimensions Building Description Additional Lots Acreage	Prop. Class	Owner's Name Address City State Property Location	Billing Code Zip Code	Land Improvement Exemption Net Total	2025 Property Tax Special Dist	2025 Total Tax Deduction Net Tax	Amt.Billed 2025 1st Q 2nd Q Total	2nd Half 2025 3rd Q 4th Q Total	Preliminary 2026 Tax 1st Q 2nd Q Total
2003 25 069500	2.06 AC. 2.0600	2	RIVERA, APOLONIA 21 CHESTNUT RIDGE RD SADDLE RIVER, NJ 21 CHESTNUT RIDGE ROAD	07458	814000 1150800 1964800	2096442	2096442 00 2096442	508884 508883 1017767	539375 539300 1078675	524100 524100 1048200
2003 26 070000	2.304 AC. 1.5SF3G 2.3040	2	BEVACQUA, THOMAS P & AMY K 2024 HIGHLAND DRIVE FERNANDINA BEACH, FL 33 WOODFIELD LANE	32034	1115800 667200 1783000	1902461	1902461 00 1902461	461797 461797 923594	489467 489400 978867	475600 475600 951200
2003 28 069900	1.5AC 1.5SF2G 1.5000	2	CHANG, PEI K. & CHAO HUI 27 WOODFIELD LN SADDLE RIVER NJ 27 WOODFIELD LANE	00660 07458-3219	716300 240900 957200	1021332	1021332 00 1021332	247915 247915 495830	262802 262700 525502	255300 255300 510600
2003 29 069800	4.7AC 2.5SB1G 4.7000	2	MCGOWAN, SETH & KATHLEEN 23 WOODFIELD LN SADDLE RIVER, NJ 23 WOODFIELD LANE	07458	1993800 606200 2600000	2774200	2774200 00 2774200	673400 673400 1346800	713700 713700 1427400	693600 693600 1387200
2003 30 070400	3AC 2SS2G 3.0000	2	SAVIANO, ALBERT & MARTHA 19 WOODFIELD LANE SADDLE RIVER, NJ 19 WOODFIELD LANE	07458	1255000 745000 2000000	2134000	2134000 00 2134000	518000 518000 1036000	549000 549000 1098000	533500 533500 1067000
2003 31 070600	1.263 AC. 1SS3G 1.2630	2	15 WOODFIELD LANE LLC 15 WOODFIELD LN SADDLE RIVER, NJ 15 WOODFIELD LANE	07458	907600 1492400 2400000	2560800	2560800 00 2560800	621600 621600 1243200	658800 658800 1317600	640200 640200 1280400
2003 32 070700	3.06 AC 2SB2G 3.0600	2	COMEAU, EDWARD & ANN 11 WOODFIELD LN SADDLE RIVER, NJ 11 WOODFIELD LANE	07458	1267600 2087200 3354800	3579572	3579572 00 3579572	868894 868893 1737787	920985 920800 1841785	894900 894900 1789800
2003 34 070800	2AC 2SF2G 2.0000	2	MONTANA, JOHN J. 7 WOODFIELD LN SADDLE RIVER NJ 7 WOODFIELD LANE	07458-3219	1055000 522700 1577700	1683406	1683406 00 1683406	408625 408624 817249	433157 433000 866157	420900 420900 841800
2003 35 070900	1.11AC 2SB2G 1.1100	2	VIRGONA, EILEEN A 3 WOODFIELD LANE SADDE RIVER, NJ 3 WOODFIELD LANE	07458	657800 482800 1140600	1217020	1217020 00 1217020	295416 295415 590831	313189 313000 626189	304300 304300 608600
2003 36 071000	4.65 AC. 2SSB2G 4.6500	2	TJON-AJONG, SIEGFRIED & ARELYS 3 CHESTNUT RIDGE RD SADDLE RIVER NJ 3 CHESTNUT RIDGE ROAD	00660 07458-3301	1223500 215300 1438800	1535200	1535200 00 1535200	372650 372649 745299	395001 394900 789901	383800 383800 767600
2003 37 071310	2.33 AC. 2SF2G 2.3300	2	CLARK, LYNN A. 2 E SADDLE RIVER RD SADDLE RIVER NJ 2 E. SADDLE RIVER ROAD	07458-3205	800500 432300 1232800	1315398	1315398 00 1315398	319296 319295 638591	338407 338400 676807	328800 328800 657600
2003 38 071300	2AC 2SB&B 2.0000	2	ROVER, DENISE 4 E SADDLE RIVER RD SADDLE RIVER, NJ 4 E SADDLE RIVER ROAD	07458	751500 1081800 1833300	1956131	1956131 00 1956131	474825 474825 949650	503281 503200 1006481	489000 489000 978000
2003 39 071100	2AC 2SF&B 2.0000	2	ORSA, ALEXANDRE & VOLLENBERG, V. 12 E SADDLE RIVER RD SADDLE RIVER NJ 12 E. SADDLE RIVER ROAD	07458-3205	751500 2652600 3404100	3632175	3632175 00 3632175	881662 881662 1763324	934451 934400 1868851	908000 908000 1816000
2003 40 071200	2AC 2SF3G 2.0000	2	LEVINE, NEAL & PATRICIA S. LEVINE 10 E SADDLE RIVER RD SADDLE RIVER, NJ 10 E. SADDLE RIVER ROAD	07458	751500 1353600 2105100	2246142	2246142 00 2246142	545221 545221 1090442	577900 577800 1155700	561500 561500 1123000

27792200

29654279

00

00

29654279

14396364

15257915

14827000

Block No. Lot No. Qualification Account No.	Land Dimensions Building Description Additional Lots Acreage	Prop. Class	Owner's Name Address City State Property Location	Billing Code Zip Code	Land Improvement Exemption Net Total	2025 Property Tax Special Dist	2025 Total Tax Deduction Net Tax	Amt.Billed 2025 1st Q 2nd Q Total	2nd Half 2025 3rd Q 4th Q Total	Preliminary 2026 Tax 1st Q 2nd Q Total
2003 41 070500	4AC 2SF2G 4.0000	1	14 ESR LLC C/O MAXWELLE RE GROUP 333 S.E. 2ND AVE. #3588 MIAMI, FL 33131 14 E. SADDLE RIVER ROAD		1456300 0 1456300	1553872	1553872 00 1553872	377182 377182 754364	399808 399700 799508	388500 388500 777000
2003 42 070300	1.248 AC. 2SF2G 1.2480	2	LOWERRE III, EDWARD J TRSTE 26 E SADDLE RIVER RD SADDLE RIVER, NJ 07458 26 E. SADDLE RIVER ROAD		543900 455700 999600	1066573	1066573 00 1066573	258897 258896 517793	274480 274300 548780	266600 266600 533200
2003 43 070100	2.1AC 2SF2G 2.1000	2	PISTO, CANDICE M 30 E SADDLE RIVER ROAD SADDLE RIVER, NJ 07458 30 E. SADDLE RIVER ROAD		758900 400200 1159100	1236760	1236760 00 1236760	300207 300207 600414	318246 318100 636346	309200 309200 618400
2003 44 070200	3.08AC 3.0800	2	LATIERNO, WILLIAM & MELISSA 34 E SADDLE RIVER RD SADDLE RIVER, NJ 07458 34 E. SADDLE RIVER ROAD		911900 1831700 2743600	2927421	2927421 00 2927421	710593 710592 1421185	753136 753100 1506236	731900 731900 1463800
2003 45 069701	2.04 AC 2.0400	2	UMER, MUHAMMAD SHAHID ETAL 36 E SADDLE RIVER RD SADDLE RIVER, NJ 07458 36 E. SADDLE RIVER ROAD		757700 529800 1287500	1373763	1373763 00 1373763	333463 333462 666925	353438 353400 706838	343400 343400 686800
2003 46 069700	2.00AC 2SF2G 2.0000	2	NEWMAN, RONALD H. 38 E SADDLE RIVER RD SADDLE RIVER NJ 07458-3205 38 E. SADDLE RIVER ROAD		751500 215400 966900	1031682	1031682 00 1031682	250427 250427 500854	265428 265400 530828	257900 257900 515800
2003 47 069000	2 AC. 2.0000	2	MASTROPAOLO, JOSEPH & DOROTHY 50 E SADDLE RIVER ROAD SADDLE RIVER, NJ 07458 50 E. SADDLE RIVER ROAD		758800 2388300 3147100	3357956	3357956 00 3357956	815099 815099 1630198	863958 863800 1727758	839500 839500 1679000
2003 47.01	2 AC. 2.0000	2	KIRK, SHAWN R & KRISTEN A 11 BALDWIN ROAD SADDLE RIVER, NJ 07458 11 BALDWIN ROAD		955000 1503200 2458200	2622899	2622899 00 2622899	636674 636674 1273348	674851 674700 1349551	655700 655700 1311400
2003 47.02	2 AC. 2.0000	2	RANDOLPH, JOHN H. & LINDA 13 BALDWIN RD SADDLE RIVER NJ 07458-3203 13 BALDWIN ROAD		955000 752700 1707700	1822116	1822116 00 1822116	442295 442294 884589	468827 468700 937527	455500 455500 911000
2003 47.03	2 AC. 2.0000	2	KARIMI, SASAN & BAGHERI, FOROUGH 15 BALDWIN ROAD SADDLE RIVER, NJ 07458 15 BALDWIN ROAD		955000 745000 1700000	1813900	1813900 00 1813900	440300 440300 880600	466700 466600 933300	453500 453500 907000
2003 47.04	2 AC. 2.0000	2	POGODIN, PAVEL & OXANA V. 17 BALDWIN ROAD SADDLE RIVER, NJ 07458 17 BALDWIN ROAD		955000 3671800 4626800	4936796	4936796 00 4936796	1198342 1198341 2396683	1270113 1270000 2540113	1234200 1234200 2468400
2003 47.05	2 AC. 2.0000	2	KODURU, SRINIVAS ETAL 19 BALDWIN ROAD SADDLE RIVER, NJ 07458 19 BALDWIN ROAD		955000 1115200 2070200	2208903	2208903 00 2208903	536182 536182 1072364	568339 568200 1136539	552200 552200 1104400
2003 47.06	2 AC. 2.0000	2	SCHULMANN, DANIEL 1300 BEN FRANKLIN #303 SARASOTA, FL 34236 21 BALDWIN ROAD		955000 1195000 2150000	2294050	2294050 00 2294050	556850 556850 1113700	590250 590100 1180350	573500 573500 1147000
2003 47.07 00660	2 AC. 2.0000	2	MORI, TAKASHI & YASUKO 23 BALDWIN RD SADDLE RIVER, NJ 07458 23 BALDWIN ROAD	00660	955000 2002000 2957000	3155119	3155119 00 3155119	765863 765863 1531726	811793 811600 1623393	788800 788800 1577600

29430000

31401810

00

00

31401810

15244743

16157067

15700800

Block No. Lot No. Qualification Account No.	Land Dimensions Building Description Additional Lots Acreage	Prop. Class	Owner's Name Address City State Property Location	Billing Code Zip Code	Land Improvement Exemption Net Total	2025 Property Tax Special Dist	2025 Total Tax Deduction Net Tax	Amt.Billed 2025 1st Q 2nd Q Total	2nd Half 2025 3rd Q 4th Q Total	Preliminary 2026 Tax 1st Q 2nd Q Total
2003 47.08	2 AC. 2.0000	2	22 BALDWIN RD LLC P.O. BOX 508 NYACK, NY 22 BALDWIN ROAD	10960	955000 151900 1106900	1181062	1181062 00 1181062	286687 286687 573374	303888 303800 607688	295300 295300 590600
2003 47.09	2 AC. 2.0000	2	MATHEW, REJI K & OMANA R 20 BALDWIN ROAD SADDLE RIVER, NJ 20 BALDWIN ROAD	07458	955000 232800 *PARTIAL* 1187800	1267383	1267383 00 1267383	307641 307640 615281	326102 326000 652102	316800 316800 633600
2003 47.10	2 AC. 2.0000	2	DEMERRITT, JOHN & JANNINE 18 BALDWIN RD SADDLE RIVER, NJ 18 BALDWIN ROAD	00660 07458-3203	955000 1055600 2010600	2145310	2145310 00 2145310	520746 520745 1041491	551919 551900 1103819	536300 536300 1072600
2003 47.11	2 AC. 2.0000	2	BRECHER, DAVID & WING 16 BALDWIN RD SADDLE RIVER, NJ 16 BALDWIN ROAD	07458	955000 662900 1617900	1726299	1726299 00 1726299	478088 478088 956176	385123 385000 770123	431600 431600 863200
2003 47.12	2 AC. 2.0000	2	DIEMAND, PETER J. & ROBERTA P. 14 BALDWIN RD SADDLE RIVER NJ 14 BALDWIN ROAD	07458-3203	955000 616800 1571800	1677111	1677111 00 1677111	407097 407096 814193	431518 431400 862918	419300 419300 838600
2003 47.13	2 AC. 2.0000	2	STEIN, JAMES D. & JEANNE F. 12 BALDWIN RD SADDLE RIVER, NJ 12 BALDWIN ROAD	07458-3203	955000 1006300 1961300	2092707	2092707 00 2092707	507977 507977 1015954	538453 538300 1076753	523200 523200 1046400
2003 47.14	2 AC. 2.0000	2	LEVINGART, GARRY & BELA 10 BALDWIN RD SADDLE RIVER NJ 10 BALDWIN ROAD	00660 07458-3203	955000 992300 1947300	2077769	2077769 00 2077769	504351 504351 1008702	534567 534500 1069067	519400 519400 1038800
2003 47.15	2 AC. 2.0000	2	YEVCHAK, MICHAEL ETAL 1 POWDER HILL RD SADDLE RIVER, NJ 1 POWDER HILL ROAD	07458	907400 1172500 2079900	2219253	2219253 00 2219253	538694 538694 1077388	570965 570900 1141865	554800 554800 1109600
2003 47.16	2 AC. 2.0000	2	KEEGAN, JAMES & NOREEN 7 POWDER HILL RD SADDLE RIVER, NJ 7 POWDER HILL ROAD	00660 07458-3215	859500 829800 1689300	1802483	1802483 00 1802483	437529 437529 875058	463725 463700 927425	450600 450600 901200
2003 47.17	2 AC. 2.0000	2	VALENCY, DAVID & TANYA M. 11 POWDER HILL RD SADDLE RIVER, NJ 11 POWDER HILL ROAD	07458-3215	955000 1170000 2125000	2267375	2267375 00 2267375	550375 550375 1100750	583325 583300 1166625	566800 566800 1133600
2003 47.18	2 AC. 2.0000	2	CIRAVOLO, JOHN & DIANE 13 POWDER HILL RD SADDLE RIVER, NJ 13 POWDER HILL ROAD	07458	955000 810500 1765500	1883789	1883789 00 1883789	457265 457264 914529	484660 484600 969260	470900 470900 941800
2003 47.19	2 AC. 2.0000	2	SCHEPISI, JOHN A & MARGRET PEGGY B 15 POWDER HILL SADDLE RIVER, NJ 15 POWDER HILL ROAD	07458-3215	907300 752700 1660000	1771220	1771220 00 1771220	429940 429940 859880	455740 455600 911340	442800 442800 885600
2003 47.20	2 AC. 2.0000	2	17 POWDER HILL LLC 17 POWDER HILL RD SADDLE RIVER, NJ 17 POWDER HILL ROAD	07458	955000 1223900 2178900	2324886	2324886 00 2324886	564335 564335 1128670	598116 598100 1196216	581200 581200 1162400
2003 47.21	2 AC. 2.0000	2	AMEN, FRANK & CAROL 19 POWDER HILL RD SADDLE RIVER NJ 19 POWDER HILL ROAD	00660 07458-3215	955600 1060500 2016100	2151179	2151179 00 2151179	522170 522170 1044340	553439 553400 1106839	537800 537800 1075600

24918300

26587826

00

00

26587826

13025786

13562040

13293600

Block No. Lot No. Qualification Account No.	Land Dimensions Building Description Additional Lots Acreage	Prop. Class	Owner's Name Address City State Property Location	Billing Code Zip Code	Land Improvement Exemption Net Total	2025 Property Tax Special Dist	2025 Total Tax Deduction Net Tax	Amt.Billed 2025 1st Q 2nd Q Total	2nd Half 2025 3rd Q 4th Q Total	Preliminary 2026 Tax 1st Q 2nd Q Total
2003 47.22	2.0258 AC 2.0258	2	MEISEL, BRUCE M & MICHELLE T 20 POWDER HILL ROAD SADDLE RIVER, NJ 20 POWDER HILL ROAD	00660 07458	863000 1141500 2004500	2138802	2138802 00 2138802	519166 519165 1038331	550271 550200 1100471	534700 534700 1069400
2003 47.23	2 AC. 2.0000	2	BILLOTTI, PATRICIA 18 POWDER HILL RD SADDLE RIVER NJ 18 POWDER HILL ROAD	07458-3215	955000 2077300 3032300	3235464	3235464 00 3235464	785366 785366 1570732	832432 832300 1664732	808900 808900 1617800
2003 47.24	2 AC. 2.0000	2	PALEOLOGOS, NICHOLAS CONSTANTINE TRS 16 POWDER HILL ROAD SADDLE RIVER, NJ 16 POWDER HILL ROAD	07458	955000 861700 1816700	1938419	1938419 00 1938419	470526 470525 941051	498768 498600 997368	484600 484600 969200
2003 47.25	2 AC. 2.0000	2	WEISSMANN, HEIDI S. 14 POWDER HILL RD SADDLE RIVER, NJ 14 POWDER HILL ROAD	07458-6633	955000 2769200 3724200	3973721	3973721 00 3973721	964568 964568 1929136	1022385 1022200 2044585	993400 993400 1986800
2003 47.26	2 AC. 2.0000	2	ANGERAME, RICHARD & BARBARA 12 POWDER HILL RD SADDLE RIVER NJ 12 POWDER HILL ROAD	07458-3215	955500 938300 1893800	2020685	2020685 00 2020685	490495 490494 980989	519896 519800 1039696	505200 505200 1010400
2003 47.27	2 AC. 2.0000	2	BENZENBERG, GENE E. 10 POWDER HILL RD SADDLE RIVER NJ 10 POWDER HILL ROAD	00660 07458-3215	955000 973300 1928300	2057496	2057496 00 2057496	499430 499430 998860	529336 529300 1058636	514400 514400 1028800
2003 47.28	2 AC. 2.0000	2	LOSHKAJIAN, NORA BOGHOS TRSTES/ETAL 8 POWDER HILL RD SADDLE RIVER, NJ 8 POWDER HILL ROAD	07458	859500 1099800 1959300	2090573	2090573 00 2090573	507459 507459 1014918	537855 537800 1075655	522600 522600 1045200
2003 47.29	2 AC. 2.0000	2	LIBERTY SCIENCE CENTER, INC 222 JERSEY CITY BLVD JERSEY CITY, NJ 6 POWDER HILL ROAD	07305	955000 813900 1768900	1887416	1887416 00 1887416	458145 458145 916290	485626 485500 971126	471900 471900 943800
2003 47.30	2AC 2.0000	2	DIPAOLLO, NICHOLAS P. & PATRICIA ANN 4 POWDER HILL RD SADDLE RIVER NJ 4 POWDER HILL ROAD	07458-3215	955200 1270500 2225700	2374822	2374822 00 2374822	576457 576456 1152913	611009 610900 1221909	593700 593700 1187400
2003 47.31	2 AC. 2.0000	2	BARBA, JOSE & FIDELIS 2 POWDER HILL RD SADDLE RIVER NJ 2 POWDER HILL ROAD	00660 07458-3215	955600 1724000 2679600	2859133	2859133 00 2859133	694017 694016 1388033	735600 735500 1471100	714800 714800 1429600
2003 48 069100	2.87 AC 1.5SF3G 2.8700	2	FOX, RYAN & KRISTIN GILDEA 21 DUNCAN RD HO-HO-KUS, NJ 46 E. SADDLE RIVER ROAD	07423	880700 1918500 2799200	2986746	2986746 00 2986746	724993 724993 1449986	768460 768300 1536760	746700 746700 1493400
2003 49 069200	.8470AC 1.5SS2G .8470	2	VIZZI, ROSARIO & SALLY 58 E SADDLE RIVER ROAD SADDLE RIVER, NJ 58 E. SADDLE RIVER ROAD	07458	435200 252000 687200	733242	733242 00 733242	177985 177985 355970	188672 188600 377272	183300 183300 366600
2004 1 071400	1.03 AC. 2SF2G 1.0300	2	GAILY, PAUL S. & VICKI L. 20 WOODFIELD LN SADDLE RIVER NJ 20 WOODFIELD LANE	07458-3220	602700 416300 1019000	1087273	1087273 00 1087273	263921 263921 527842	279731 279700 559431	271800 271800 543600
2004 2 071500	1AC 1SF2G 1.0000	2	SCOTT, JOSEPH & SANDRA TRSTES 28 WOODFIELD LN SADDLE RIVER, NJ 28 WOODFIELD LANE	07458	663800 872500 1536300	1639232	1639232 00 1639232	397902 397902 795804	421728 421700 843428	409800 409800 819600

29075000

31023024

00

00

31023024

15060855

15962169

15511600

Block No. Lot No. Qualification Account No.	Land Dimensions Building Description Additional Lots Acreage	Prop. Class	Owner's Name Address City State Property Location	Billing Code Zip Code	Land Improvement Exemption Net Total	2025 Property Tax Special Dist	2025 Total Tax Deduction Net Tax	Amt.Billed 2025 1st Q 2nd Q Total	2nd Half 2025 3rd Q 4th Q Total	Preliminary 2026 Tax 1st Q 2nd Q Total
2004 3 071600	1.4AC 1SF2G 1.4000	2	VIRGONA, JAMES T & MARYANN 32 WOODFIELD LN SADDLE RIVER, NJ 32 WOODFIELD LANE	07458	701300 213100 914400	975665	975665 00 975665	236830 236829 473659	251006 251000 502006	243900 243900 487800
2004 4 071900	1.4AC 1.4000	1	13 CHESTNUT RIDGE RD LLC 125 CHUBB AVE S TOWER #1 4TH FL LYNTHURST, NJ 13 CHESTNUT RIDGE ROAD	07071	654600 0 654600	698458	698458 00 698458	169542 169541 339083	179775 179600 359375	174600 174600 349200
2004 5 072100	.9AC 2SF2G .9000	2	11 CHESTNUT RIDGE ROAD LLC 11 CHESTNUT RIDGE RD SADDLE RIVER, NJ 11 CHESTNUT RIDGE ROAD	07458	579900 192400 772300	824044	824044 00 824044	200026 200026 400052	212092 211900 423992	206000 206000 412000
2004 6 072000	2.2 AC. 2SF2G 2.2000	2	SIMON, JOHN O. & LOUISE M. 8 WOODFIELD LN SADDLE RIVER NJ 8 WOODFIELD LANE	07458-3220	766500 287400 1053900	1124511	1124511 00 1124511	272960 272960 545920	289391 289200 578591	281100 281100 562200
2004 8 071800	1.146 AC. 1SB2G 1.1460	1	AZIZ, JOSEPH A 12 WOODFIELD LN SADDLE RIVER, NJ 12 WOODFIELD LANE	07458	618900 0 618900	660366	660366 00 660366	241207 241207 482414	89052 88900 177952	165100 165100 330200
2004 9 071700	1 AC. 2SF2G 1.0000	2	FOX, THOMAS F. & KAREN V. 16 WOODFIELD LANE SADDLE RIVER, NJ 16 WOODFIELD LANE	01246 07458	598500 577600 1176100	1254899	1254899 00 1254899	304610 304610 609220	322879 322800 645679	313700 313700 627400
2101 1 045600	2.2AC 1.5SB2G 2.2000	2	MORRIS, THOMAS V. III 60 CHESTNUT RIDGE RD SADDLE RIVER, NJ 60 CHESTNUT RIDGE ROAD	07458-3308	786100 698500 1484600	1584068	1584068 00 1584068	384512 384511 769023	407545 407500 815045	396000 396000 792000
2101 2 045700	2.1AC 2SB2G 2.1000	2	SINGH, DALJEET & KAUR, HARPRETT 3 GLENWOOD DR SADDLE RIVER, NJ 3 GLENWOOD DRIVE	00660 07458-3303	860000 640000 1500000	1600500	1600500 00 1600500	388500 388500 777000	411800 411700 823500	400100 400100 800200
2101 3 045800	2AC 2.0000	2	POLICHETTI, CARL & LAURIE 5 GLENWOOD DR SADDLE RIVER, NJ 5 GLENWOOD DRIVE	07458	857000 1420500 2277500	2430093	2430093 00 2430093	589873 589872 1179745	625248 625100 1250348	607500 607500 1215000
2101 4 045900	2AC 2.0000	1	KARIMI, REZA J & MEGAN K 10 RED ROCK TRAIL SADDLE RIVER, NJ 7 GLENWOOD DRIVE	07458	856000 0 856000	913352	913352 00 913352	221704 221704 443408	235044 234900 469944	228300 228300 456600
2101 5 046000	2.02 AC. 2.0200	2	KARIMI, MAHMOOD & JOHANNA 9 GLENWOOD DR SADDLE RIVER NJ 9 GLENWOOD DRIVE	07458-2208	857000 764200 1621200	1729820	1729820 00 1729820	419891 419891 839782	445038 445000 890038	432500 432500 865000
2101 6 047900	2.624 AC. 2SF3G 2.6240	2	ALMEIDA, LEON & JACOBOWITZ, PERI 11 GLENWOOD DR SADDLE RIVER, NJ 11 GLENWOOD DRIVE	07458	917400 940500 1857900	1982379	1982379 00 1982379	481196 481196 962392	510087 509900 1019987	495600 495600 991200
2101 7 049200	2.049 AC. 1SB2G 2.0490	2	DIOR, VASS 13 GLENWOOD DRIVE SADDLE RIVER, NJ 13 GLENWOOD DRIVE	00672 07458	816900 1302100 2119000	2260973	2260973 00 2260973	548821 548821 1097642	581731 581600 1163331	565200 565200 1130400
2101 8 049300	2.3AC 2SBRK3G 2.3000	2	MARCUS, ALAN C. 15 GLENWOOD DR SADDLE RIVER NJ 15 GLENWOOD DRIVE	07458-3303	885000 1438000 2323000	2478641	2478641 00 2478641	601657 601657 1203314	637727 637600 1275327	619700 619700 1239400

19229400

20517769

00

00

20517769

10122654

10395115

10258600

Block No. Lot No. Qualification Account No.	Land Dimensions Building Description Additional Lots Acreage	Prop. Class	Owner's Name Address City State Property Location	Billing Code Zip Code	Land Improvement Exemption Net Total	2025 Property Tax Special Dist	2025 Total Tax Deduction Net Tax	Amt.Billed 2025 1st Q 2nd Q Total	2nd Half 2025 3rd Q 4th Q Total	Preliminary 2026 Tax 1st Q 2nd Q Total
2101 9 049400	2AC 1SF2G 2.0000	2	ZELDINA, ELINA & TUPIKIN, ALEX 17 GLENWOOD DR. SADDLE RIVER, NJ 17 GLENWOOD DRIVE	07458	855000 2281500 3136500	3346646	3346646 00 3346646	812354 812353 1624707	861039 860900 1721939	836700 836700 1673400
2101 10 049500	2AC 1SF&B 2.0000	2	DOCKERY, KEITH F & KILEJIAN, LISA A 19 GLENWOOD DR. SADDLE RIVER, NJ 19 GLENWOOD DRIVE	00660 07458	855100 1055400 1910500	2038504	2038504 00 2038504	494820 494819 989639	524465 524400 1048865	509600 509600 1019200
2101 11 049600	2AC 2SF&B 2.0000	2	SCORESE, PATRICK E. & ANGELA M. 21 GLENWOOD DR SADDLE RIVER NJ 21 GLENWOOD DRIVE	07458-3303	855500 719100 1574600	1680098	1680098 -25000 1655098	401572 401571 803143	426055 425900 851955	413800 413800 827600
2101 12 049700	2.7AC 1SBK3G 2.7000	2	BAGHAL, IMAD & SANA 23 GLENWODO DR SADDLE RIVER, NJ 23 GLENWOOD DRIVE	85250 07458-3303	924400 1045200 1969600	2101563	2101563 00 2101563	510127 510126 1020253	540710 540600 1081310	525400 525400 1050800
2101 13 049100	17.38AC OFARM 17.3800	3B	SADDLE RIVER ORCHARD LLC 244 WERIMUS RD HILLSDALE, NJ GLENWOOD DRIVE - REAR	07642	15200 0 15200	16218	16218 00 16218	3937 3937 7874	4244 4100 8344	4100 4100 8200
2101 14 052100	2AC 2SF2G 2.0000	2	SAOUD, MICHAEL & JUDE 5 ACADAMY RD. HO-HO-KUS, NJ 39 TWIN BROOKS ROAD	07423	1212000 1072800 2284800	2437882	2437882 00 2437882	780445 780445 1560890	438592 438400 876992	609500 609500 1219000
2101 15 052000	2AC 1SF2G 2.0000	2	HILDES, DAVID & KATHLEEN 41 TWIN BROOKS RD SADDLE RIVER, NJ 41 TWIN BROOKS ROAD	07458	923000 2305100 3228100	3444383	3444383 00 3444383	836078 836078 1672156	886127 886100 1772227	861100 861100 1722200
2101 16 051900	2AC 2SF2G 2.0000	2	DEEGAN, PATRICIA A TRSTE 50 PINECREST ROAD HO-HO-KUS, NJ 43 TWIN BROOKS ROAD	07423	920000 527500 1447500	1544483	1544483 -25000 1519483	368653 368652 737305	391178 391000 782178	379900 379900 759800
2101 17 051800	2AC 1.5SF2G 2.0000	2	HOWARD, ROBERT & BRENDA PAGAN 45 TWIN BROOKS ROAD SADDLE RIVER, NJ 45 TWIN BROOKS ROAD	07458	917000 3668700 4585700	4892942	4892942 00 4892942	1187697 1187696 2375393	1258849 1258700 2517549	1223200 1223200 2446400
2101 18 054000	2AC 1SF2G 2.0000	2	NADEEM, AHSAN 47 TWIN BROOKS RD SADDLE RIVER, NJ 47 TWIN BROOKS ROAD	07458	914000 387400 1301400	1388594	1388594 00 1388594	337063 337062 674125	357269 357200 714469	347100 347100 694200
2101 19 054100	2AC 1.5SF2G 2.0000	2	FINLEY, JEFFREY & REBECCA 49 TWIN BROOKS ROAD SADDLE RIVER, NJ 49 TWIN BROOKS ROAD	07458	911000 644400 1555400	1659612	1659612 00 1659612	402849 402848 805697	427015 426900 853915	414900 414900 829800
2101 20 054200	2AC 1.5SB2G 2.0000	2	SEAY, HW GUY & SUSAN 51 TWIN BROOKS ROAD SADDLE RIVER, NJ 51 TWIN BROOKS ROAD	07458	908000 847500 1755500	1873119	1873119 00 1873119	454675 454674 909349	481970 481800 963770	468300 468300 936600
2101 21 053100	2AC 2.0000	2	SWEENEY, STEPHEN E. 1000 WYCKOFF AVE MAHWAH, NJ 55 TWIN BROOKS ROAD	00316 07430	906500 3781200 4687700	5001776	5001776 00 5001776	1214115 1214114 2428229	1286847 1286700 2573547	1250400 1250400 2500800
2101 22 053000	2AC 2.0000	2	333 MILL ROAD ASSOCIATES LLC 1000 WYCKOFF AVE MAHWAH, NJ 333 MILL ROAD	07430	598500 565100 1163600	1241561	1241561 00 1241561	301373 301372 602745	319416 319400 638816	310400 310400 620800

30616100

32667381

00

50000

32617381

16211505

16405876

16308800

Block No. Lot No. Qualification Account No.	Land Dimensions Building Description Additional Lots Acreage	Prop. Class	Owner's Name Address City State Property Location	Billing Code Zip Code	Land Improvement Exemption Net Total	2025 Property Tax Special Dist	2025 Total Tax Deduction Net Tax	Amt.Billed 2025 1st Q 2nd Q Total	2nd Half 2025 3rd Q 4th Q Total	Preliminary 2026 Tax 1st Q 2nd Q Total
2101 23 055701	1.57 AC. 1SF2G 1.5700	2	SIERVO, MICHAEL & MARY 321 MILL RD SADDLE RIVER NJ 321 MILL ROAD	00660 07458-3306	567900 1859300 2427200	2589822	2589822 00 2589822	628645 628645 1257290	666332 666200 1332532	647500 647500 1295000
2101 24 055700	1.91 1.5S2G 1.9100	2	RE, ROBERT & SYLVIA 315 MILL RD SADDLE RIVER NJ 315 MILL ROAD	07458-3306	592100 175100 767200	818602 V1	818602 -25000 793602	192455 192455 384910	204392 204300 408692	198400 198400 396800
2101 26 055600	2.82 2SB2G 2.8200	2	SHEA, CAROLE J. 285 MILL RD SADDLE RIVER, NJ 285 MILL ROAD	00660 07458-3306	656900 199700 856600	913992	913992 00 913992	221860 221859 443719	235173 235100 470273	228500 228500 457000
2101 27 055500	.9AC 1.5SB2G .9000	2	NARAMORE, RICHARD LEATHE & ELISE BETH 277 MILL RD SADDLE RIVER, NJ 277 MILL ROAD	07458	389900 212300 602200	642547	642547 00 642547	155970 155970 311940	165307 165300 330607	160600 160600 321200
2101 28 055400	1AC 1.5SS2G 1.0000	2	DITTON, ROBERT & SALLY 265 MILL RD SADDLE RIVER, NJ 265 MILL ROAD	07458-3306	395400 282000 677400	722786	722786 00 722786	175447 175446 350893	185993 185900 371893	180700 180700 361400
2101 29 055400	2 AC. 1SG2G 2.0000	2	SELLNER, ROBERT JOHN & RICCARDA C. 75 TWIN BROOKS RD SADDLE RIVER NJ 75 TWIN BROOKS ROAD	07458-3323	814500 564700 1379200	1471606 V1	1471606 -25000 1446606	350963 350963 701926	372380 372300 744680	361700 361700 723400
2101 30 053500	2 AC 1.5SF2G 2.0000	1	63 TWIN BROOK LLC 61 TWIN BROOKS ROAD SADDLE RIVER, NJ 63 TWIN BROOKS ROAD	07458	905000 0 905000	965635	965635 00 965635	234395 234395 468790	248445 248400 496845	241400 241400 482800
2101 31 053400	2AC 1.5SF2G 2.0000	2	TAYLOR, RICHARD G & ALETA E 61 TWIN BROOKS RD. SADDLE RIVER, NJ 61 TWIN BROOKS ROAD	07458	905000 2096500 3001500	3202601	3202601 00 3202601	777389 777388 1554777	823924 823900 1647824	800700 800700 1601400
2101 32 053300	2AC 1SF2G 2.0000	2	DAIL, BALJIT & SHARON 59 TWIN BROOKS RD SADDLE RIVER, NJ 59 TWIN BROOKS ROAD	01246 07458-3324	905000 2595000 3500000	3734500	3734500 00 3734500	906500 906500 1813000	960800 960700 1921500	933600 933600 1867200
2101 33 053200	1.8AC 1.5SF2G 1.8000	2	BOARDMAN, WARREN & MELANIE SINATRA 57 TWIN BROOKS RD SADDLE RIVER NJ 57 TWIN BROOKS ROAD	07458-3324	905000 591600 1496600	1596872	1596872 00 1596872	387620 387619 775239	410833 410800 821633	399200 399200 798400
2101 34 052200	2AC 2SF2G 2.0000	2	JANSEN, BARRY & ELIZABETH 37 TWIN BROOKS ROAD SADDLE RIVER, NJ 37 TWIN BROOKS ROAD	07458	1035500 576800 1612300	1720324	1720324 00 1720324	417586 417586 835172	442652 442500 885152	430100 430100 860200
2101 35 052300	2AC 1.5SF2G 2.0000	2	MA, LIAN JUN & MEINA P. 35 TWIN BROOKS RD. SADDLE RIVER, NJ 35 TWIN BROOKS ROAD	07458	954500 2057500 3012000	3213804	3213804 00 3213804	780108 780108 1560216	826888 826700 1653588	803500 803500 1607000
2101 36 052400	2AC 1SF2G 2.0000	2	SKEETE, ORMOND & HAZEL 31 TWIN BROOKS RD SADDLE RIVER, NJ 31 TWIN BROOKS ROAD	07458	1131300 2454500 3585800	3826049	3826049 00 3826049	928723 928722 1857445	984304 984300 1968604	956500 956500 1913000
2101 37 052500	2AC 1.5SF&B 2.0000	2	ANTON, WILLIAM T. JR. 23 TWIN BROOKS RD SADDLE RIVER NJ 23 TWIN BROOKS ROAD	07458-3320	929000 660400 1589400	1695890	1695890 00 1695890	411655 411654 823309	436381 436200 872581	424000 424000 848000

25412400

27115030

00

50000

27065030

13138626

13926404

13532800

Block No. Lot No. Qualification Account No.	Land Dimensions Building Description Additional Lots Acreage	Prop. Class	Owner's Name Address City State Property Location	Billing Code Zip Code	Land Improvement Exemption Net Total	2025 Property Tax Special Dist	2025 Total Tax Deduction Net Tax	Amt.Billed 2025 1st Q 2nd Q Total	2nd Half 2025 3rd Q 4th Q Total	Preliminary 2026 Tax 1st Q 2nd Q Total
2101 38 050900	2AC 2.0000	2	AMERI, HOSSEIN & AFSANEH 17 TWIN BROOKS RD SADDLE RIVER, NJ 17 TWIN BROOKS ROAD	00660 07458	906500 888000 1794500	1914732	1914732 00 1914732	464776 464775 929551	492681 492500 985181	478700 478700 957400
2101 39 050800	2AC 2.0000	2	ROUBIAN, ANDREAS 15 TWIN BROOKS RD SADDLE RIVER, NJ 15 TWIN BROOKS ROAD	07458-3320	905000 1616000 2521000	2689907	2689907 00 2689907	652939 652939 1305878	692029 692000 1384029	672500 672500 1345000
2101 40 050700	2.15 AC. 2.1500	2	SCUDERI, FRANK & HELEN 11 TWIN BROOKS RD SADDLE RIVER, NJ 11 TWIN BROOKS ROAD	07458	927500 801300 1728800	1844630	1844630 00 1844630	447760 447759 895519	474611 474500 949111	461200 461200 922400
2101 41 050600	2AC 2S 2.0000	2	SCHNIERER REVOCABLE TRUSTS 7 TWIN BROOKS ROAD SADDLE RIVER, NJ 7 TWIN BROOKS ROAD	07458	814500 593900 1408400	1502763	1502763 00 1502763	364776 364775 729551	386612 386600 773212	375700 375700 751400
2101 42 050500	2.16 AC. 1.5SF3G 2.1600	2	CARRETTA, JOSEPH F. - TRUSTEE 1111A RUSSELL DR HIGHLAND BEACH, FL 5 TWIN BROOKS ROAD	33487	929000 1821000 2750000	2934250	2934250 00 2934250	712250 712250 1424500	754950 754800 1509750	733600 733600 1467200
2101 43 050400	2.0AC 2SF2G 2.0000	2	AMERI, PEGAH & LASHGARHI, SHARHAM 3 TWIN BROOKS ROAD SADDLE RIVER, NJ 3 TWIN BROOKS ROAD	07458	905000 372000 1277000	1362559	1362559 00 1362559	330743 330743 661486	350573 350500 701073	340600 340600 681200
2101 44 050300	2.02 AC. 2SBRK3G 2.0200	2	PAOLILLO, DOUGLAS & CHRISTA 34 CHESTNUT RIDGE RD SADDLE RIVER NJ 34 CHESTNUT RIDGE ROAD	00660 07458-3309	767600 2015600 2783200	2969674	2969674 00 2969674	720849 720849 1441698	764076 763900 1527976	742400 742400 1484800
2101 45 047300	1.15AC 1SF2G 1.1500	2	YEE, KATHERINE C. 40 CHESTNUT RIDGE RD SADDLE RIVER NJ 40 CHESTNUT RIDGE ROAD	07458-3309	514900 224000 738900	788406	788406 00 788406	191375 191375 382750	202856 202800 405656	197100 197100 394200
2101 46 047400	1.9AC 1SB2G 1.9000	2	MARIGLIANI, JAMES L. & SHARON V. 46 CHESTNUT RIDGE RD SADDLE RIVER NJ 46 CHESTNUT RIDGE ROAD	00316 07458-3309	753400 350400 1103800	1177755	1177755 00 1177755	285885 285884 571769	303086 302900 605986	294400 294400 588800
2101 47 047500	2.045AC 2.0450	2	ZARETSKY, SUZANNE & STEVEN 5 NORMANDY DRIVE SADDLE RIVER, NJ 5 NORMANDY DRIVE	07458	859500 462200 1321700	1410254	1410254 00 1410254	342321 342320 684641	362813 362800 725613	352600 352600 705200
2101 48.01 047100	2.02 AC. 2.0200	2	HASHIM, MOHAMED & RIMA 1 LOOKOUT DR SADDLE RIVER NJ 1 LOOKOUT DRIVE	07458-3315	771300 1437000 2208300	2356256	2356256 00 2356256	571950 571950 1143900	606256 606100 1212356	589100 589100 1178200
2101 48.02 047100	3.4 AC. 3.4000	2	CHEN, SCOTT & YILIN 2 LOOKOUT DR SADDLE RIVER, NJ 2 LOOKOUT DRIVE	07458	1243800 1856200 3100000	3307700	3307700 00 3307700	802900 802900 1605800	851000 850900 1701900	826900 826900 1653800
2101 49 047600	2.48 AC. 1.5SF2G 2.4800	2	SAMOUILIDIS, LEONIDAS & ALEXANDRA 4 LOOKOUT DR SADDLE RIVER, NJ 4 LOOKOUT DRIVE	07458-3314	903000 397000 1300000	1387100	1387100 00 1387100	370914 370914 741828	322672 322600 645272	346800 346800 693600
2101 50 047700	3.3AC 2SF2G 3.3000	2	GERVASE, ROBERT & THERESA 6 LOOKOUT DR SADDLE RIVER, NJ 6 LOOKOUT DRIVE	00660 07458	987000 404900 1391900	1485157	1485157 00 1485157	360502 360502 721004	382153 382000 764153	371300 371300 742600

25427500 27131143 00 00 27131143 13239875 13891268 13565800

Block No. Lot No. Qualification Account No.	Land Dimensions Building Description Additional Lots Acreage	Prop. Class	Owner's Name Address City State Property Location	Billing Code Zip Code	Land Improvement Exemption Net Total	2025 Property Tax Special Dist	2025 Total Tax Deduction Net Tax	Amt.Billed 2025 1st Q 2nd Q Total	2nd Half 2025 3rd Q 4th Q Total	Preliminary 2026 Tax 1st Q 2nd Q Total
2101 51 047800	2.2AC 1SF2G 2.2000	2	ATKINS, JEFFREY & AISHA 10 LOOKOUT DRIVE SADDLE RIVER, NJ 10 LOOKOUT DRIVE	07458	870000 1186000 2056000	2193752	2193752 00 2193752	532504 532504 1065008	564444 564300 1128744	548400 548400 1096800
2101 52 048000	2AC 2SF2G 2.0000	2	FINNEGAN, DANIEL M. & CHRISTINE A. 9 NORMANDY DR SADDLE RIVER NJ 9 NORMANDY DRIVE	07458-3318	855000 598300 1453300	1550671	1550671 00 1550671	376405 376405 752810	398961 398900 797861	387700 387700 775400
2101 53 047200	2AC 1SF2G 2.0000	2	SOLECITTO, MARC 1 NORMANDY DR SADDLE RIVER, NJ 1 NORMANDY DRIVE	07458	855000 420000 1275000	1360425	1360425 00 1360425	330225 330225 660450	350075 349900 699975	340100 340100 680200
2101 54.01	2.01AC 2S 2.0100	2	LONGO, RAFFAELA TRSTE 50 S POINTE DRIVE #902 MIAMI BEACH, FL 6 JUSTIN COURT	33101	856000 2984100 3840100	4097387	4097387 00 4097387	994586 994586 1989172	1054115 1054100 2108215	1024300 1024300 2048600
2101 54.02	2.87AC 2.8700	2	RAFFAELA ASSOCIATES, L.L.C. 6 JUSTIN CT SADDLE RIVER NJ 4 JUSTIN COURT	07458-3327	942000 24500 966500	1031256	1031256 00 1031256	250324 250323 500647	265309 265300 530609	257800 257800 515600
2101 54.04	4.01 AC. 2SB3G 4.0100	2	SINGH, GAGAN & SUNAINA 5 JUSTIN CT SADDLE RIVER, NJ 5 JUSTIN COURT	07458	1161600 3082400 4244000	4528348	4528348 00 4528348	1099196 1099196 2198392	1165056 1164900 2329956	1132100 1132100 2264200
2102 1 051400	2AC 1.5SF3G 2.0000	2	AIELLO, DANIEL & SANDRA C/O ANCHIN 30 CHESTNUT RIDGE ROAD SADDLE RIVER, NJ 30 CHESTNUT RIDGE ROAD	07458	905000 814700 1719700	1834920	1834920 00 1834920	445403 445402 890805	472115 472000 944115	458700 458700 917400
2102 2 051600	2AC 1.5SF2G 2.0000	2	KUCHAR, STANLEY M. & MAUREEN A. 4 TWIN BROOKS ROAD SADDLE RIVER NJ 4 TWIN BROOKS ROAD	07458	905000 2724900 3629900	3873103	3873103 00 3873103	940144 940144 1880288	996415 996400 1992815	968300 968300 1936600
2102 3 051500	2.14 AC 1.5SF2G 2.1400	2	HOHN, BENJAMIN D & BRANDT, SUZANNE 6 TWIN BROOKS ROAD SADDLE RIVER, NJ 6 TWIN BROOKS ROAD	07458	926000 350200 1276200	1361705	1361705 00 1361705	330536 330536 661072	350333 350300 700633	340400 340400 680800
2102 4 051300	2AC 2.0000	2	HAJAL, SAM & RUBA 10 TWIN BROOKS RD SADDLE RIVER, NJ 10 TWIN BROOKS ROAD	07458	905000 1576400 2481400	2647654	2647654 00 2647654	642683 642682 1285365	681189 681100 1362289	661900 661900 1323800
2102 5 051200	2.26 AC. 2SF&B 2.2600	2	ROGERS, REBECCA E 12 TWIN BROOKS ROAD SADDLE RIVER, NJ 12 TWIN BROOKS ROAD	07458	944000 606000 1550000	1653850	1653850 00 1653850	401450 401450 802900	425550 425400 850950	413500 413500 827000
2102 6 051100	2.29 AC. 1.5SF2G 2.2900	3A	157 MILL ROAD, LLC % NATL RETAIL 12 CHESTNUT RIDGE RD. SADDLE RIVER, NJ 16 TWIN BROOKS ROAD	07458	948500 17600 966100	1030829	1030829 00 1030829	250220 250220 500440	265289 265100 530389	257700 257700 515400
2102 7 005100	2.18 AC. 1SF1G 2.1800	2	WALSH III, FRANCES J 22 TWIN BROOKS RD SADDLE RIVER, NJ 18 TWIN BROOKS ROAD	07458	932000 1098500 2030500	2166544	2166544 00 2166544	525900 525899 1051799	557445 557300 1114745	541600 541600 1083200
2102 8 052700	2 AC. 1.5SF2G 2.0000	2	WALSH, FRANCIS III & KRISTEN 22 TWIN BROOK RD SADDLE RIVER, NJ 22 TWIN BROOKS ROAD	00660 07458-3319	905000 774700 1679700	1792240	1792240 00 1792240	435043 435042 870085	461155 461000 922155	448100 448100 896200

29168400

31122684

00

00

31122684

15109233

16013451

15561200

Block No. Lot No. Qualification Account No.	Land Dimensions Building Description Additional Lots Acreage	Prop. Class	Owner's Name Address City State Property Location	Billing Code Zip Code	Land Improvement Exemption Net Total	2025 Property Tax Special Dist	2025 Total Tax Deduction Net Tax	Amt.Billed 2025 1st Q 2nd Q Total	2nd Half 2025 3rd Q 4th Q Total	Preliminary 2026 Tax 1st Q 2nd Q Total
2102 9 052600	2AC 2SF&B 2.0000	2	MARCIANO, JOHN A II & SHANNON L 26 TWIN BROOKS RD SADDLE RIVER, NJ 26 TWIN BROOKS ROAD	00672 07458-3319	859800 583100 1442900	1539574	1539574 00	373711 373711 747422	396152 396000 792152	384900 384900 769800
2102 10 052800	2AC 1SF2G 2.0000	2	HILL, CHARLES ETAL 32 TWIN BROOKS RD SADDLE RIVER, NJ 32 TWIN BROOKS ROAD	07458	905000 913100 1818100	1939913	1939913 00	470888 470888 941776	499137 499000 998137	485000 485000 970000
2102 11 053900	2AC 2.0000	2	DORR, LUCY VICTORIA ETAL 58 TWIN BROOKS ROAD SADDLE RIVER, NJ 58 TWIN BROOKS ROAD	07458	905000 865200 1770200	1888803	1888803 00	458482 458482 916964	485939 485900 971839	472200 472200 944400
2102 12 053800	2AC 2.0000	2	KUIPERS, CLAES JURJAN WOUDE ETAL 60 TWIN BROOKS RD SADDLE RIVER, NJ 60 TWIN BROOKS ROAD	07458	905000 1570000 2475000	2640825	2640825 00	641025 641025 1282050	679475 679300 1358775	660200 660200 1320400
2102 13 053700	2AC 1.5SF2G 2.0000	2	O'BRIEN, JOHN & SHOTMEYER, KATHLEEN 62 TWIN BROOKS RD SADDLE RIVER NJ 62 TWIN BROOKS ROAD	07458-3326	905000 605400 1510400	1611597	1611597 00	391194 391193 782387	414610 414600 829210	402900 402900 805800
2102 14 053600	2.76AC 1.5SF3G 2.7600	2	POSTOW, MICHAEL & MUSICH, KYRSTEN 64 TWIN BROOKS RD SADDLE RIVER, NJ 64 TWIN BROOKS ROAD	00660 07458	1019000 1035200 2054200	2191831	2191831 00	532038 532038 1064076	563955 563800 1127755	548000 548000 1096000
2102 15 054800	2AC 1.5SF2G 2.0000	2	TOUFAYAN, GREGORY & MELINE 68 TWIN BROOKS ROAD SADDLE RIVER, NJ 68 TWIN BROOKS ROAD	07458	908000 1625300 2533300	2703031	2703031 00	656125 656125 1312250	695481 695300 1390781	675800 675800 1351600
2102 16 054900	2AC 1.5SF2G 2.0000	2	MANASSEH, DONNA-MARIE ETAL 70 TWIN BROOKS RD SADDLE RIVER, NJ 70 TWIN BROOKS ROAD	07458	918500 2277600 3196100	3410239	3410239 00	827790 827790 1655580	877359 877300 1754659	852600 852600 1705200
2102 17 055000	2AC 2SF2G 2.0000	2	BAKER, AMY 72 TWIN BROOKS RD SADDLE RIVER, NJ 72 TWIN BROOKS ROAD	00660 07458	930500 1651500 2582000	2754994	2754994 00	668738 668738 1337476	708818 708700 1417518	688700 688700 1377400
2102 18 055100	2.07 AC. 1SF2G 2.0700	2	KALARICKAL, JOMON J & MARY J 74 TWIN BROOKS RD SADDLE RIVER, NJ 74 TWIN BROOKS ROAD	00660 07458-3325	824000 454100 1278100	1363733	1363733 00	331028 331028 662056	350877 350800 701677	340900 340900 681800
2102 19 055200	2AC 1SF2G 2.0000	2	MOORE, PAUL F 189 MILL ROAD SADDLE RIVER, NJ 189 MILL ROAD	00660 07458	624900 780500 1405400	1499562	1499562 00	363999 363998 727997	385865 385700 771565	374900 374900 749800
2102 20 055300	2AC 2SS2G 2.0000	2	INFANTE, MARK & RITA 187 MILL RD SADDLE RIVER, NJ 187 MILL ROAD	07458	622000 774100 1396100	1489639	1489639 00	361590 361590 723180	383259 383200 766459	372400 372400 744800
2102 21 052900	23.9AC OFARM 23.9000	3B	157 MILL ROAD, LLC % NAT'L RETAIL 12 CHESTNUT RIDGE RD. SADDLE RIVER, NJ 157 MILL ROAD	07458	3800 0 3800	4055	4055 00	985 984 1969	1086 1000 2086	1000 1000 2000
2102 22 054600	1.7AC OFARM 1.7000	3B	157 MILL ROAD, LLC % NAT'L RETAIL 12 CHESTNUT RIDGE RD. SADDLE RIVER, NJ 157 MILL ROAD	07458	200 0 200	213	213 00	52 52 104	109 00 109	100 100 200

23465800

25038009

00

00

25038009

12155287

12882722

12519200

Block No. Lot No. Qualification Account No.	Land Dimensions Building Description Additional Lots Acreage	Prop. Class	Owner's Name Address City State Property Location	Billing Code Zip Code	Land Improvement Exemption Net Total	2025 Property Tax Special Dist	2025 Total Tax Deduction Net Tax	Amt.Billed 2025 1st Q 2nd Q Total	2nd Half 2025 3rd Q 4th Q Total	Preliminary 2026 Tax 1st Q 2nd Q Total
2102 23 054500	2.1AC 2SF2G 2.1000	2	GROSS, JASON & LAUREN 155 MILL RD SADDLE RIVER, NJ 155 MILL ROAD	07458-3305	602600 741800 1344400	1434475	1434475 00 1434475	348200 348199 696399	369076 369000 738076	358600 358600 717200
2102 24 054400	3.7AC 3.7000	2	JENSEN, ERIC C 131 MILL RD SADDLE RIVER, NJ 131 MILL ROAD	00660 04758-3305	942800 1479000 2421800	2584061	2584061 00 2584061	627247 627246 1254493	664868 664700 1329568	646000 646000 1292000
2102 25 054300	2.5AC 2SF2G 2.5000	2	GROSS, JENNIFER BARRETT 2 CHESTNUT RIDGE RD SADDLE RIVER, NJ 2 CHESTNUT RIDGE ROAD	07458	753400 311700 1065100	1136462	1136462 00 1136462	275861 275861 551722	292440 292300 584740	284100 284100 568200
2102 26 049800	2.30 AC. 2.3000	2	GROSS, JENNIFER BARRETT 6 CHESTNUT RIDGE RD SADDLE RIVER, NJ 6 CHESTNUT RIDGE ROAD	07458	807500 98800 *PARTIAL* 906300	967022	967022 00 967022	222093 222092 444185	261437 261400 522837	241800 241800 483600
2102 27 049900	13.5AC 1SF2G 13.5000	3A	SRHNJ LLC NJ 22 TWIN BROOKS RD SADDLE RIVER, NJ 12 CHESTNUT RIDGE ROAD	00660 07458	2000500 9301600 11302100	12059341	12059341 00 12059341	2927244 2927244 5854488	3102453 3102400 6204853	3014800 3014800 6029600
2102 27 049900	QFARM .0000	3B	SRHNJ, LLC 12 CHESTNUT RIDGE RD SADDLE RIVER NJ 12 CHESTNUT RIDGE ROAD	00660 07458-3302	600 0 600	640	640 00 640	156 155 311	229 100 329	200 200 400
2102 28 050000	2 AC. 1SF2G 2.0000	1	WALSH, FRANCIS 18 CHESTNUT RIDGE RD SADDLE RIVER, NJ 14 CHESTNUT RIDGE ROAD	07458	765500 0 765500	816789	816789 00 816789	198265 198264 396529	210160 210100 420260	204200 204200 408400
2102 29 050000	4.80 AC 1SF2G 4.8000	2	WALSH, FRANCIS 18 CHESTNUT RIDGE RD SADDLE RIVER, NJ 18 CHESTNUT RIDGE ROAD	07458	1490000 1410000 2900000	3094300 W1	3094300 -25000 3069300	744850 744850 1489700	789800 789800 1579600	767300 767300 1534600
2102 30 050200	3.5AC 2SF2G 3.5000	2	RUKIN, BARNETT & DONNA 24 CHESTNUT RIDGE RD SADDLE RIVER, NJ 24 CHESTNUT RIDGE ROAD	00660 07458	1285100 1214900 2500000	2667500	2667500 00 2667500	647500 647500 1295000	686300 686200 1372500	666900 666900 1333800

0 00 00 00 00 00 00

2450700	2881	00	650000	2881	1917688	1914807-	1400
---------	------	----	--------	------	---------	----------	------