

PART 1		PART 2		PART 3	
CODE	NAME OF OWNER	PRINCIPLE USE OR PURPOSE	CODE	DESCRIPTION	DESCRIPTION
01	Federal Government	01 General Government	055	Parsonage	640 Club
02	State Government	02 Military Purposes	059	Rabbi Residence	643 Club House
03	County Government	03 Education	080	Farm	646 Golf Course
04	Municipal Government	04 Health & Welfare Etal.	083	Barn	649 Drum & Bugle Corps
05	Del. Riv. & Bay Authority	05 Penal Institutions	086	Shed	652 Beach
06	Del. Riv. Basin Comm.	06 Police, Fire, Rescue	089	Tool Shed	655 Marina
07	Del. Riv. Joint Toll Bridge Comm.	07 Transportation	094	Dedicated Open Space	658 Boathouse
08	Del. Riv. Port Authority	08 Utilities	095	Vacant Land	661 Life Guard Station
09	Del. Valley Reg. Plan. Comm.	09 Conservation	097	Disabled Veteran	664 Bath House
10	N.J. Turnpike Authority	10 Religious and Charitable	098	Widow of Serviceman or Disabled Veteran	667 Boardwalk
11	Garden State Pkwy. Comm.	11 Burial Grounds	100	VFW/ A.M. Leg	670 Boardwalk, Amusement
12	Interstate Sanitation Comm.	12 Civic and other Social Activities	101	Burial Ground	673 Booth
13	Mid. Atl. State Air Poll. Ctrl Comm.	13 Redevel. And Rehabilitation	106	Cemetery	676 Refreshment Stand
14	N.Y.- N.J. Trans. Agency	14 Remediation	111	Crematory	679 Restaurant
15	Palisades Int. Park Comm.	15 Housing and Mtg Fin. Project	116	Graveyard	682 Comfort Station
16	Port Authority of N.Y.-N.J.	16 Urban Enterprize Zone	121	Mausoleum	701 Highway
17	Tri-State Comm	17 C. 441 P.L. 1991	201	Radio Station	702 Tunnel
18	S. Jersey Port Comm.	18 Railroad	204	Radar	704 Road
19	Waterfront Comm. of N.Y.	19 Recreation	207	Radio Tower	707 Parkway
20	Charitable & Non-Profit Org.	20 Medical Office/ HEZ	220	Filtering Plant	710 Thoroughfare
21	Fraternal Organizations		223	Pumping Station	713 Circle
22	Veterans Organizations		226	Reservoir	716 Island
23	Religious Organizations		229	Well	719 Jug Handle
24	Other		232	Water Supply	722 Media Strip
25	Atlantic City Expressway		235	Water Tank	725 Overpass
26	N.J. Sports & Exposition Authority		238	Water Tower	726 Playground
27	N.J. Econ. Dev. Authority		241	Water Tower Booster Station	728 Right of Way
28	County Food Dist. Authority		244	Water Plant	730 Traffic Island
29	Urban Renewal Entity		247	Water Stand Pipe	731 Traffic Triangle
30	CRDA- Casino Redev. Authority		250	Sewage Treatment	740 Toll Booth
31	N.J. Education Facilities Authority		254	Sewage Disposal	743 Toll Plaza
32	Hackensck Mead. Comm		256	Sanitary Landfill	746 Sidewalk
33	County Improvement Authority		258	Drainage	749 Lighting Standards
34	N.J. Natural Land Tr./ Natur. Cons		270	Atomic Energy Plant	752 Service Area
35	N.J. House and Mtg. Fin. Agency		280	Oil Tank	760 Gate House
36	N.J. Transit		283	Incinerator	763 Garage
37	County Park Commission		286	Mosquito Control	766 Highway Plant
38	County Utilities Authority		289	Dog Pound	769 Inspection Station
39	County Housing Authority		301	Hospital	772 Weighing Station
40	Municipal Housing Authority		304	Clinic	780 Parking Area
41	Municipal Utilities Authority		306	Mediaci Office/ HEZ	789 Brownsfields
42	Municipal Improvement Authority		307	Health Center	790 Commc. \ Indust. Purpose
43	Municipal Parking Authority		308	County Food Dist. Facility	795 Vehicle Terminal
44	Patco		309	Rescue Mission	801 Airport
45	S. Jersev Transportation Authority		310	Red Cross Facility	805 Air Facility
					810 Air Terminal
					815 Observation Tower
					840 Railroad
					845 Railroad Station
					850 Railroad Depot
					880 Navigation Tower
					901 Lake
					905 Pond
					906 Pool
					909 River
					913 Creek
					917 Canal
					921 Canal Feeder
					925 Canal House
					929 Tidewater Basin
					933 Water Way
					937 Watershed
					940 Vehicle Bridge
					944 Foot Bridge
					948 Bridge Steps
					949 Footpath
					950 Flood Control Dam
					960 Dock Bulkhead
					964 Dock Lock
					968 Dock Port
					980 Lockhouse
					984 Lighthouse
					988 Marine Elevator
					991 Revenue Allocation District
					992 Marine Terminal
					993 Urban Renewal Entity
					994 5 Yr. Tax Agreement
					995 Atlantic City Expressway
					996 Riparian Grant
					997 Residence
					998 Urban Renewal
					999 Public Housing

TABLE OF AGGREGATES
OF TAXABLE AND EXEMPT PROPERTY IN THE TAXING DISTRICT OF SO. HACKENSACK

FOR 2025

(1) VALUE OF LAND	272,841,500
(2) VALUE OF IMPROVEMENTS	875,609,600
(3) TOTAL VALUE LAND & IMPRVMT EXCL 2ND CLASS RR	1148,451,100
(4) TAX VALUE MACH,IMPLMNT & EQUIPT OF TELEPHONE, PETROLEUM REFINERIES MISCELLANEOUS	
(5) EXEMPTIONS	
POLLUTION CONTROL (RS 54:4-3.56)	
FIRE SUPPRESSION (RS 54:4-3.13)	
FALLOUT SHELTER (RS 54:4-3.48)	
WATER/SEWAGE FAC. (RS 54:4-3.59)	
UEZ ABATEMENT (RS 54:4-3.139)	
HOME IMPROVEMENT (RS 54:4-3.72)	
MULTI FAMILY (RS 54:4-3.121)	
CL 4 ABATEMENT (RS 54:4-3.95)	
RENEWABLE ENERGY (RS 54:4-3.113)	
DWELL ABATEMENT (RS 40A:21-5)	
DWELL EXEMPTION (RS 40A:21-5)	
NEW DWL/CONV ABATE (RS 40A:21-5)	
NEW DWL/CONV EXEM (RS 40A:21-5)	
MUL DWELL EXEM (RS 40A:21-6)	
MUL DWELL ABATE (RS 40A:21-6)	
COM/IND EXEMPTION (RS 40A:21-7)	
TOTAL	
(5A) DEDUCTIONS ALLOWED (C.73,L.1976)	
NBR VETERANS	18
NBR VETERANS WIDOWS	4
TOTAL	22
NBR SENIOR CITIZENS	4
NBR DISABLED PERSONS	2
NBR SURVIVING SPOUSE	
TOTAL	28
(6) NET VALUATION TAXABLE	1148,451,100
(7) TAX RATE - GENL TAX RATE PER \$100 TAXABLE VALUE	1.851
(8) RATIO - AVERAGE RATIO OF ASSESSED TO TRUE VALUE OF REAL PROPERTY	103.29%
(9A) UEZ EXPIRED (-)	
(9B) TRUE VALUE CL II RR PROPERTY (+)	
(10) EQUALIZATION	-21,250,212
(11) NET VALUE ON WHICH COUNTY TAXES ARE APPORTIONED	1,127,200,888
(12) APPORTIONMENT OF TAXES	
TOTAL CNTY TAX APPRT	2,517,917.79
ADJUSTMENTS	
CNTY EQUAL TBL APPL (+ OR -)	
APPEALS & CORR. (+ OR -)	5,258.87
NET CNTY TAX APPOR	2,512,658.92
LESS EXCESS STATE AID	

(13) VALUATION OF EXEMPT PROPERTY	
PUBLIC SCHOOL PROP	12,825,800
OTHER SCHOOL PROP	
PUBLIC PROP	15,626,600
CHURCH & CHARITABLE PROP	6,627,900
CEMETERY & GRAVEYARD	13,754,200
OTHER EXEMPT PROP	16,166,100
TOTAL VALUE	65,000,600
(14) MISC REVENUE FOR SUPPORT OF BUDGET	
SURPLUS REVENUE APPROPRIATED	1,200,000.00
MISC REVENUE ANTICIPATED	2,027,302.00
RECEIPT FROM DELINQUENT TAX & LIEN	
TOTAL MISCELLANEOUS REVENUE	3,227,302.00

(15) APPORTIONMENT OF TAXES		
ITEM	AMOUNT	RATE
NET CNTY TX LESS ST AID	2,512,658.92	.219
COUNTY LIBRARY TAX		
COUNTY HEALTH TAX		
COUNTY OPEN SPACE	112,720.09	.010
DISTRICT SCHOOL TAX	9,276,109.00	.808
CONSOLIDATED SCHOOL TAX		
REGIONAL SCHOOL TAX		
MUNICIPAL OPEN SPACE		
MUNICIPAL LIBRARY TAX		
LOCAL MUNCLPL PURPOSE TAX	9,347,254.00	.814
TOTAL TAX LEVY	21,248,742.01	
AUTHORIZED RATE		1.851


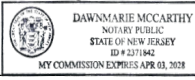
(16) REAL PROPERTY CLASSIFICATION SUMMARY	
ITEMS	TAX VALUE
1. VACANT LAND	39
2. RESIDENTIAL	526
3A. FARM (REGULAR)	
3B. FARM (QUALIFIED)	
4A. COMMERCIAL	54
4B. INDUSTRIAL	168
4C. APARTMENT	1
TOTAL CLASS 4A,4B,4C	807,982,600
TOTAL ALL CLASSES	1148,451,100

STATE OF NEW JERSEY BERGEN COUNTY

I (WE) _____ ASSESSOR(S) OF THE
TAXING DISTRICT OF SO. HACKENSACK DO SWEAR (OR AFFIRM)
THAT THE FOREGOING TAX LIST AND TAX DUPLICATE CONTAIN THE
VALUATIONS OF ALL THE PROPERTY LIABLE TO TAXATION IN THE TAXING
DISTRICT IN WHICH I (WE) AM (ARE) TAX ASSESSOR(S), AND THAT
SUCH PROPERTY HAS BEEN VALUED WITHOUT FAVOR OR PARTIALITY AT
ITS TAXABLE VALUE AND I (WE) HAVE ALLOWED ONLY SUCH EXEMPTIONS
AND DEDUCTIONS AS ARE PRESCRIBED BY LAW

I (WE) DO FURTHER SWEAR (OR AFFIRM) THAT, FOR THE TAX YEAR 2025,
I (WE) HAVE COMPLETED AND PUT INTO OPERATION A DISTRICT-WIDE
ADJUSTMENTS OF REAL PROPERTY TAXABLE VALUATIONS AND SUCH TAXABLE
VALUATIONS CONFORM TO THE PERCENTAGE LEVEL ESTABLISHED FOR SUCH
YEAR FOR EXPRESSING THE TAXABLE VALUE OF REAL PROPERTY IN THE
COUNTY.

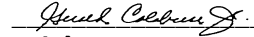



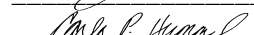



SWORN AND SUBSCRIBED BEFORE ME

ASSESSOR(S)

CERTIFICATION BY COUNTY BOARD

THIS IS TO CERTIFY THAT THE FOREGOING IS A TRUE AND
COMPLETE RECORD OF THE TAXES ASSESSED FOR THE YEAR 2025 IN THE
TAXING DISTRICT OF SO. HACKENSACK COUNTY OF
BERGEN, NEW JERSEY, AND THAT \$ 1,148,451,100 IS THE
NET VALUATION TAXABLE AND 1,127,200,888 IS THE NET VALUATION
ON WHICH COUNTY TAXES AND REGIONAL OR CONSOLIDATED SCHOOL TAXES
ARE APPORTIONED.

ATTEST:  PRESIDENT
 V. PRESIDENT
 COMMISSIONER
 COMMISSIONER
 COMMISSIONER
 COMMISSIONER
 TAX ADMINISTRATOR
 COMMISSIONER

TAX ADMINISTRATOR
COUNTY BOARD OF TAXATION

TAXING DISTRICT 59 SO. HACKENSACK		2025 TAX LIST DISTRICT SUMMARY				COUNTY 02 BERGEN	08/04/25
CLASSIFICATION	NO. OF PARCELS	LAND VALUE	IMPROVEMENT VALUE	TOTAL VALUE	BOOK VALUE OF TANG PERS PROP	EXEMPTION AMOUNT	NET TAXABLE VALUE
1 VACANT LAND	39	13,768,500	0	13,768,500		0	13,768,500
2 RESIDENTIAL	526	122,273,600	204,426,400	326,700,000		0	326,700,000
3A FARM (REGULAR)	0	0	0	0		0	0
3B FARM (QUALIFIED)	0	0	0	0		0	0
4A COMMERCIAL	54	29,443,600	51,328,300	80,771,900		0	80,771,900
4B INDUSTRIAL	168	107,065,500	618,709,700	725,775,200		0	725,775,200
4C APARTMENT	1	290,300	1,145,200	1,435,500		0	1,435,500
CLASS 4 TOTAL	223	136,799,400	671,183,200	807,982,600		0	807,982,600
RATABLE TOTAL	788	272,841,500	875,609,600	1,148,451,100		0	1,148,451,100
5A CLASS 1 RAILROAD	1	47,200	207,000	254,200		0	254,200
5B CLASS 2 RAILROAD	0	0	0	0		0	0
RAILROAD TOTAL	1	47,200	207,000	254,200		0	254,200
6A TELEPHONE	1				0		0
6B PETROL REFINRIES	0				0		0
6C MISCELLANEOUS	0				0		0
PUBLIC UTIL. TOTAL	1				0		0
15A PUBLIC SCHOOL	3	2,899,600	9,926,200	12,825,800		0	12,825,800
15B OTHER SCHOOL	0	0	0	0		0	0
15C PUBLIC PROPERTY	26	10,706,500	4,920,100	15,626,600		0	15,626,600
15D CHARITABLE	2	2,364,400	4,263,500	6,627,900		0	6,627,900
15E CEMETERY	2	13,479,100	275,100	13,754,200		0	13,754,200
15F MISCELLANEOUS	8	2,109,500	14,056,600	16,166,100		0	16,166,100
EXEMPT TOTAL	41	31,559,100	33,441,500	65,000,600		0	65,000,600
----- D E D U C T I O N S -----			----- E X E M P T I O N S -----		----- E X E M P T I O N S -----		----- E X E M P T I O N S -----
CLASSIFICATION	NO. OF DEDUCTS	DEDUCTION AMOUNT	CLASSIFICATION	NO. OF PARCELS	EXEMPTION AMOUNT	CLASSIFICATION	NO. OF PARCELS
SENIOR CITIZEN	4	1,000	FIRE SUPPRESS	0	0	DWELL ABATE	0
DISABLED PERSON	2	500	POLLUTION CNTRL	0	0	DWELL EXEMP	0
SURVIVING SPOUSE	0	0	FALLOUT SHELTER	0	0	NEW DWEL/CONV ABAT	0
VETERAN	18	4,500	WATER/SEWAGE FAC	0	0	NEW DWEL/CONV EXMT	0
WIDOW OF VETERAN	4	1,000	HOME IMPROVEMENT	0	0	MUL DWELL EXEMP	0
			CLASS 4 ABATEMENT	0	0	MUL DWELL ABATE	0
			MULTI-FAMILY DWELL	0	0	COM/IND EXEMP	0
			UEZ ABATEMENT	0	0	RENEWABLE ENERGY	0

I ASSESSOR OF THE TAXING DISTRICT OF SO. HACKENSACK DO SWEAR (OR AFFIRM) THAT THE FOREGOING
TAX LIST AND TAX DUPLICATE CONTAIN THE VALUATIONS OF ALL THE PROPERTY LIABLE TO TAXATION IN THE TAXING DISTRICT IN WHICH I AM TAX
ASSESSOR, AND THAT SUCH PROPERTY HAS BEEN VALUED WITHOUT FAVOR OR PARTIALITY AT ITS TAXABLE VALUE AND I HAVE ALLOWED ONLY SUCH
EXEMPTIONS AND DEDUCTIONS AS ARE PRESCRIBED BY LAW.

ASSESSOR

I DO FURTHER SWEAR (OR AFFIRM) THAT, FOR THE TAX YEAR 2025, I HAVE COMPLETED AND PUT INTO OPERATION A DISTRICT WIDE ADJUSTMENT OF
REAL PROPERTY TAXABLE VALUATIONS AND SUCH TAXABLE VALUATIONS CONFORM TO THE PERCENTAGE LEVEL ESTABLISHED FOR SUCH YEAR FOR
EXPRESSING THE TAXABLE VALUE OF REAL PROPERTY IN THE COUNTY.

SWORN AND SUBSCRIBED BEFORE ME

ASSESSOR

Dawn Marie McCarthy



2025 TAX CALCULATION ACKNOWLEDGEMENT REPORT										
TAXING DISTRICT 59			SO. HACKENSACK		COUNTY 02 BERGEN					
	COUNT	NET VALUE	TOTAL TAXES (GENERAL)	TOTAL TAXES (SPECIAL)	DEDUCTION AMOUNT	NET AMOUNT OF TAXES	2025 TAXES (1ST HALF)	2025 TAXES (2ND HALF)	2026 TAXES (1ST HALF)	
* RATABLES *	788	1,148,451,100	21,257,830.24	.00	7,000.00	21,250,830.24	10,296,263.31	10,954,566.93	10,625,417.09	
* RAILROADS *	1	254,200	.00	.00	.00	.00	.00	.00	.00	
* UTILITIES *	1	0	.00	.00	.00	.00	.00	.00	.00	
* EXEMPTS *	41	65,000,600	.00	.00	.00	.00	.00	.00	.00	

TAX RATES FOR THE YEAR OF 2025				
TAXING DISTRICT	59	SO. HACKENSACK	COUNTY 02 BERGEN	
		DESCRIPTION OF TAX	SPECIAL TAX CODE	
			RATE PER \$100	
			FLAT TAX AMOUNT	
		COUNTY TAX	.219	
		COUNTY OPEN SPACE	.010	
		DISTRICT SCHOOL TAX	.808	
		LIBRARY TAX	.000	
		LOCAL MUNICIPAL TAX	.814	
		MUNICIPAL OPEN SPACE	.000	

		TOTAL PROPERTY TAX 2025	1.851	
		SPECIAL TAX DESCRIPTION.....		
		* STATE AID RATE	A01	.000

* STATE AID NOT PART OF GENERAL TAX RATE

TAX RATE EDIT AUDIT TRAIL									
CTY/ DIST	TAX YEAR	RATE SEQ	RATE DESCRIPTION	TAX RATE	FLAT AMOUNT	--SPECIAL TAX DATA--			INHIBIT FLAGS
						CODE	RATE	FLAT	
0259	2025	01	COUNTY TAX	00219	000000				
0259	2025	02	COUNTY OPEN SPACE	00010	000000				
0259	2025	03	DISTRICT SCHOOL TAX	00808	000000				
0259	2025	04	LIBRARY TAX	00000	000000				
0259	2025	05	LOCAL MUNICIPAL TAX	00814	000000				
0259	2025	06	MUNICIPAL OPEN SPACE	00000	000000				
0259	2025	07	STATE AID RATE			A01	00000	000000	
				-----	-----		-----	-----	
0259	2025	00	TOTAL PROPERTY TAX 2025	1.851	.00		.000	.00	

*** TAX RATE ACCEPTED

TAXING DISTRICT NO. 59 SO. HACKENSACK

COUNTY NO. 02 BERGEN

PAGE NO	NET TAXABLE VALUE	TOTAL TAXES (GENERAL)	TOTAL TAXES (SPECIAL)	DEDUCTION AMOUNT	NET AMOUNT OF TAXES	2025 TAXES (1ST HALF)	2025 TAXES (2ND HALF)	2026 TAXES (1ST HALF)
0001	36,293,700	671,796.38	.00	.00	671,796.38	325,658.36	346,138.02	335,898.00
0002	28,482,000	527,201.82	.00	.00	527,201.82	269,548.64	257,653.18	263,600.00
0003	8,458,500	156,566.84	.00	250.00	156,316.84	76,875.48	79,441.36	78,156.00
0004	17,490,800	323,754.71	.00	.00	323,754.71	157,033.48	166,721.23	161,876.00
0005	27,011,000	499,973.62	.00	.00	499,973.62	239,744.41	260,229.21	249,988.00
0006	17,519,500	324,285.96	.00	1,000.00	323,285.96	156,835.16	166,450.80	161,646.00
0007	9,650,100	178,623.36	.00	.00	178,623.36	87,564.40	91,058.96	89,312.00
0008	10,095,200	186,862.17	.00	.00	186,862.17	91,551.95	95,310.22	93,430.00
0009	7,037,100	130,256.73	.00	.00	130,256.73	63,620.52	66,636.21	65,128.00
0010	29,288,300	542,126.44	.00	500.00	541,626.44	260,274.53	281,351.91	270,808.00
0011	7,204,600	133,357.14	.00	.00	133,357.14	64,927.17	68,429.97	66,678.00
0012	6,376,400	118,027.18	.00	.00	118,027.18	57,261.59	60,765.59	59,014.00
0013	10,685,400	197,786.76	.00	.00	197,786.76	97,437.77	100,348.99	98,894.00
0014	9,665,000	178,899.16	.00	.00	178,899.16	87,623.21	91,275.95	89,450.00
0015	8,113,100	150,173.48	.00	.00	150,173.48	73,797.53	76,375.95	75,086.00
0016	8,428,700	156,015.24	.00	.00	156,015.24	76,148.72	79,866.52	78,008.00
0017	8,359,900	154,741.74	.00	500.00	154,241.74	75,252.86	78,988.88	77,122.00
0018	8,458,600	156,568.69	.00	250.00	156,318.69	75,734.38	80,584.31	78,162.00
0019	9,713,000	179,787.63	.00	250.00	179,537.63	88,083.92	91,453.71	89,768.00
0020	9,432,500	174,595.60	.00	250.00	174,345.60	85,110.14	89,235.46	87,176.00
0021	7,248,200	134,164.20	.00	250.00	133,914.20	65,059.19	68,855.01	66,956.00
0022	8,920,000	165,109.21	.00	250.00	164,859.21	81,114.78	83,744.43	82,428.00
0023	7,633,000	141,286.84	.00	.00	141,286.84	69,045.98	72,240.86	70,648.00
0024	9,542,700	176,635.39	.00	250.00	176,385.39	86,560.79	89,824.60	88,192.00
0025	6,124,400	113,362.65	.00	750.00	112,612.65	55,003.02	57,609.63	56,306.00
0026	9,890,700	183,076.88	.00	.00	183,076.88	89,939.68	93,137.20	91,536.00
0027	46,519,100	861,068.54	.00	.00	861,068.54	388,412.93	472,655.61	430,530.00
0028	8,276,900	153,205.43	.00	500.00	152,705.43	74,810.09	77,895.34	76,356.00
0029	6,822,300	126,280.78	.00	.00	126,280.78	63,194.44	63,086.34	63,138.00
0030	8,578,400	158,786.20	.00	250.00	158,536.20	78,161.57	80,374.63	79,264.00
0031	3,962,500	73,345.86	.00	500.00	72,845.86	35,694.76	37,151.10	36,424.00
0032	8,518,000	157,668.21	.00	250.00	157,418.21	77,681.61	79,736.60	78,708.00
0033	9,168,600	169,710.80	.00	.00	169,710.80	84,425.11	85,285.69	84,858.00
0034	8,389,200	155,284.10	.00	.00	155,284.10	76,546.37	78,737.73	77,644.00
0035	8,352,400	154,602.91	.00	250.00	154,352.91	75,749.08	78,603.83	77,176.00
0036	8,239,600	152,515.00	.00	.00	152,515.00	75,098.30	77,416.70	76,258.00
0037	7,296,400	135,056.37	.00	.00	135,056.37	66,630.52	68,425.85	67,530.00
0038	6,437,800	119,163.68	.00	.00	119,163.68	58,881.71	60,281.97	59,582.00
0039	49,526,600	916,737.38	.00	.00	916,737.38	439,771.03	476,966.35	458,368.00
0040	53,423,800	988,874.53	.00	250.00	988,624.53	475,123.55	513,500.98	494,312.00
0041	60,687,400	1,123,323.78	.00	.00	1,123,323.78	544,159.29	579,164.49	561,660.00
0042	15,131,200	280,078.52	.00	.00	280,078.52	136,390.51	143,688.01	140,040.00
0043	7,249,200	134,182.70	.00	.00	134,182.70	66,054.58	68,128.12	67,096.00
0044	7,534,200	139,458.04	.00	.00	139,458.04	68,439.66	71,018.38	69,730.00
0045	59,085,600	1,093,674.47	.00	.00	1,093,674.47	512,886.79	580,787.68	546,834.00
0046	10,534,700	194,997.31	.00	.00	194,997.31	93,693.13	101,304.18	97,500.00
0047	12,240,400	226,569.81	.00	.00	226,569.81	112,735.58	113,834.23	113,284.00
0048	11,390,100	210,830.77	.00	.00	210,830.77	103,526.31	107,304.46	105,414.00
0049	7,837,200	145,066.59	.00	.00	145,066.59	69,603.31	75,463.28	72,534.00
0050	17,119,300	316,878.24	.00	.00	316,878.24	153,925.53	162,952.71	158,442.00
0051	60,920,000	1,127,629.20	.00	.00	1,127,629.20	543,678.39	583,950.81	563,814.00
0052	30,653,500	567,396.30	.00	.00	567,396.30	280,364.26	287,032.04	283,696.00
0053	44,766,300	828,624.20	.00	.00	828,624.20	401,328.62	427,295.58	414,314.00
0054	23,346,000	432,134.46	.00	.00	432,134.46	207,868.56	224,265.90	216,070.00
0055	5,401,200	99,976.21	.00	250.00	99,726.21	45,660.79	54,065.42	49,862.00
0056	7,673,400	142,034.64	.00	.00	142,034.64	69,112.58	72,922.06	71,016.00
0057	24,119,300	446,198.24	.00	250.00	446,198.24	210,347.07	235,851.17	223,098.00
0058	44,525,400	824,165.16	.00	.00	824,165.16	427,263.81	396,901.35	412,084.00
0059	137,602,700	2,547,025.99	.00	.00	2,547,025.99	1,222,235.81	1,324,790.18	1,273,514.00
0060		.00	.00	.00	.00	.00	.00	.00

**DIST TOTAL 1,148,451,100 21,257,830.24 .00 7,000.00 21,250,830.24 10,296,263.31 10,954,566.93 10,625,416.00

COUNTY NO. 02 BERGEN

[illegible]

TAXING DISTRICT NO. 59 SO. HACKENSACK

COUNTY NO. 02 BERGEN

NAME OF OWNER ADDITIONAL OWNERS	PAGE NO.	BLOCK NO.	LOT NO.	LOT QUALIF.	ACCOUNT NO.	DEED BOOK PAGE	CLASS	PROPERTY LOCATION
ABDELHADI, MOHAMMAD & JABER, SIHAM	0037	20.01	11		037030	02796 01891	2	361 CHESTNUT AVE
ACESKI, DAVID	0056	100	4		059130	01501 00419	4B	7 GARFIELD PLACE
ADELY, KEVIN M & LUISA	0047	44	21		050170	08450 00697	2	36 WORTH ST
AEW CAPITAL C/O NAI HANSON MGMNT	0045	40	1.01		048010	02645 00993	4B	30 WESLEY ST
AEW CAPITAL MGMNT C/O NAI HANSON	0046	42	31		049200	02645 01002	4B	61 WORTH ST.
AEW CAPITAL MGMNT C/O NAI HANSON	0046	42	33		049210	02645 01002	4B	61 WORTH ST.SO.HACK.
AEW CAPITAL MGMNT C/O NAI HANSON	0046	42	35		049230	02645 01002	4B	65 WORTH ST
AGUILAR, JOHN H & DAVID& AIELLOS, J	0037	20.02	32		037150	04299 00149	2	323 CHESTNUT AVE
AHMED, YAMEEN & KATHLEEN	0034	16	43		033250	09608 00244	2	88 PHILLIPS AVE
ALLEN, DARREN J & DEBORAH L	0020	8	11		020170	00160 01573	2	20 JACKSON AVE
ALNASR REALTY II LLC	0052	54	1.01	C0021		09653 00350	4B	89 LEUNING ST
ALNASR REALTY LLC	0052	54	1.01	C0011		09451 00454	4B	89 LEUNING ST
ALPIZAR, CARLOS & MARTINEZ, DILIA Z	0017	7.02	3		018210	08275 00204	2	521 MOONACHIE ROAD
ALVAREZ, DIEGO F	0036	18	11		035230	02110 00606	2	67 DYER AVE
AMAZING PROPERTIES NJ LLC	0059	105	4		062190	04408 00484	4B	19 EMPIRE BLVD
ANDINA (ETALS), AMALIO	0036	18	5		035170	09570 00477	2	51 DYER AVE
ANGELINO, RITA	0018	7.03	3		019110	04096 00649	2	5 SIEVERS LANE
ANT LLC	0054	58	11		058150	08559 00655	4A	150 LEUNING ST
ANTOINE, AUDELIE	0056	100	1		059070	05261 00497	2	1 GARFIELD PLACE
ANTONIO&FRANCESCA SARI IRREV TRUST	0031	14	2			03106 02455	2	440 TAYLOR AVE
ANZEVINO, GENNARO & HELEN	0034	16	47		034030		2	80 PHILLIPS AVE.
ANZEVINO, JAMES & JANICE	0035	17	19		034250		2	91 PHILLIPS AVE
AQUA-MIST IRRIGATION OF NJ LLC	0054	57	13		058010	02046 00562	4B	151 LEUNING ST
ARDEN GROUP C/O ADCOM	0053	54	1.01	C0031			4B	89 LEUNING ST
ARDEN GROUP C/O ADCOM	0053	54	1.01	C0032			4B	89 LEUNING ST
ARDEN GROUP C/O ADCOM	0053	54	1.01	C0033			4B	89 LEUNING ST
ARENA, ROSEMARIE	0028	13.03	1		027210	04930 00820	2	433 CHESTNUT AVE
ARENA, STEPHANIE R	0010	4	7		010010	01326 01962	2	72 GROVE ST.
ARENA, JOSEPHINE & SALVATORE	0026	13.01	4.04		025210		2	16 CALICOONECK ROAD
ARENA, SALVATORE & R. JOSEPHINE	0026	13.01	4.02		025150	08771 00772	2	180 PHILLIPS AVE
ARROYO, VALENTIN A.	0031	15	17		031090	08478 00763	2	409 TAYLOR AVE
ASSESSED IN HACKENSACK	0048	45.01	7.02				1	HOFFMAN ST
ATLANTIC OLIVER III 11 EMPIRE BLVD	0059	105	2.02		062150	05506 00147	4B	11 EMPIRE BLVD
B.N.Y. CORP	0054	56	3		056250	08714 00965	4B	248 GREEN ST
BADRE, KARLA	0013	5.01	16		012210	07726 00600	2	16 MAPLE AVE
BAJAJ VENTURES LLC	0052	54	1.01	C0012		02534 01340	4B	89 LEUNING ST
BAJAJ VENTURES LLC	0052	54	1.01	C0013			4B	89 LEUNING ST
BAKER, ROBERT & BRENDA	0025	12	13		024250	01533 01795	2	471 TAYLOR AVE
BAKER, ROBERT & BRENDA	0025	12	15		025010	07847 00337	2	473 TAYLOR AVE
BANA AO LLC	0047	44	16		050130	05059 00382	4B	11 LEUNING ST
BARADO S&N HERBECK J&V	0055	58	18		058210		2	15 ROMANELLI AVE
BARONE, GAETANO & ANTONELLA	0015	6	23		014090	08570 00217	2	254 PHILLIPS AVE
BARONE, SALVATORE & FRANCESCA	0020	7.05	34		018070		2	17 JOHN ST
BARRICELLA, LISA M TRSTE	0030	13.08	1.02			05328 00107	2	435 NO TAYLOR AVE
BARRICELLA, FRANCESCO & FRANCES	0028	13.03	3.04		028130	04852 01695	2	112 PHILLIPS AVE
BARRICELLA, FRANCESCO & MARCELLA C.	0026	13.01	6.04		026050	04651 01786	2	482 CHESTNUT AVENUE
BASSANI, ARTHUR J & MELISSA	0011	4	12.01			01403 02123	2	52 GROVE ST
BASSIL, ELIAS H	0019	7.05	30		017250	08652 00253	2	81 CALICOONECK ROAD
BATEMAN, CAROLE	0032	15	45		032010		2	422 CHESTNUT AVE
BATISTA (ETAL), AWILDA	0039	21.02	37.01			00842 02028	2	10 DYER AVE
BATTAGLIA TRST, BRUGGER, ROSANNA ETAL	0028	13.04	1.01		028150	05104 01762	2	440 N TAYLOR AVE
BATTAGLIA, JOSEPH ETALS	0020	8	3		020110	08044 00109	2	4 JACKSON AVE.
BELFIORE, JENNIFER L	0047	44	14		050110	05479 01813	2	9 LEUNING ST
BELFIORE, JENNIFER L	0050	48	15		053250	05476 01686	2	26 LEUNING ST
BENDL, DARLENE	0042	38	3		045050	04426 01773	2	264 HUYLER ST
BERMEO, ORLANDO M ETAL	0024	10	31		023170	02402 00353	2	43 WILLIAMS AVENUE
BETTY, NERISSA & ADRIAN, BETTY	0036	17	37		035130	04184 00841	2	62 DYER AVE
BIG A 290 HUYLER STREET LLC	0041	37	13		043190	02281 01493	4B	290 HUYLER ST
BIG A 380 ROUTE 46 LLC	0002	1.02	1.01			02852 00039	4A	380 ROUTE 46
BIG A 388 RT 46 LLC	0002	1.02	2		002010	02456 00728	4A	388 ROUTE 46
BISHAY, RAFAEL & KAILEH, GIANA M	0022	9	17.02			04312 01275	2	28 WILLIAMS AVE
BLAKE, JANET M	0011	4	12.02			03090 01170	2	64 MAPLE AVE
BLDG PHILLIPS LLC	0027	13.02	8		027070	08839 00385	4B	125 PHILLIPS AVE
BLDG PHILLIPS LLC	0039	21.03	38.02		040050		1	DYER AVE
BOARD OF EDUCATION	0039	21.03	38.01		000000		15A	DYER AVE.
BOARD OF EDUCATION	0039	21.03	39		000000		15A	DYER AVE LAND SCHOOL
BOARD OF EDUCATION	0039	21.03	40				15A	FLORIDA ST
BONGIOVANNI, ANTHONY & GRACE	0017	7.02	1.02		018150		2	95 CALICOONECK ROAD

TAXING DISTRICT NO. 59 SO. HACKENSACK

COUNTY NO. 02 BERGEN

NAME OF OWNER ADDITIONAL OWNERS	PAGE NO.	BLOCK NO.	LOT NO.	LOT QUALIF.	ACCOUNT NO.	DEED BOOK	DEED PAGE	CLASS	PROPERTY LOCATION
BONOMO, DONALD	0009	3	13		008150	04243	01732	2	59 MAPLE AVE
BORROMETI, VINCENZA	0026	13.01	6.02		026010	09377	00373	2	156 PHILLIPS AVENUE
BOUDAHER, CHRIS & GEORGE	0056	100	13		060010	04585	00459	2	36 GARFIELD PL
BRANDO, N. & D. (ANTONIO/GIOVANNA LE)	0014	6	21.01		014030	05141	01721	2	116 E. GROVE ST
BRESA, ARSIM	0057	101	6		060170	04070	01095	2	6 GARFIELD PL
BROWN, DANIEL L	0028	13.03	3.02		028090	04492	01141	2	128 PHILLIPS AVE.
BRUGGER, GARY C & ROSANNA	0021	8	15		020210	08773	00659	2	26 JACKSON AVE
BRUNO, CATERINA	0030	13.06	14		030090	04818	01643	2	17 PARK ST
BRUNO, LUIGI	0043	38	8		045130	09048	00180	2	17 HOFFMAN ST
BRUNO, LUIGI	0044	38	24		046230	08461	00711	2	14 DINALLO ST
BRUNO, RAFFAELE & VINCENZA	0049	47	28		053130	07922	00040	2	201 HUYLER ST
BRUNO, RALPH & VINCENZA	0043	38	16.02		046030			1	225 S. MAIN STREET
BRUNO, TERESA & PIETRO	0028	13.03	2		027230	05428	01136	2	443 CHESTNUT AVE
BUILD WEST LLC	0046	42	9		049010	04964	01619	4B	240 WEST ST
BUILD WORTH LLC	0046	42	27		000000	04433	01565	4B	51 WORTH ST
BULDO, CALUDE	0034	16	33.01			01737	01945	2	110 PHILLIPS AVE
BURBANO, JAMES	0058	102	19		061150	02202	00632	2	22 SADDLE RIVER AVE
BURGER KING COMPANY LLC	0001	1.01	4.10		001100	04943	01449	4A	490 ROUTE 46
BURKE, JOHN G.	0018	7.03	2		019090	08056	00689	2	3 SIEVERS LANE
C & R EQUITY HOLDINGS LLC	0052	54	1.01	C0004		04447	00411	4B	89 LEUNING ST
C & T ENTERPRISES	0053	54	1.02		056090			4B	69 LEUNING ST.
C MELTEL LLC	0041	33.02	12.04			03377	00699	15C	HUYLER ST
CABRERA, JONATHAN A & CEDA, MELISSA N	0030	13.05	7		029210	04405	00960	2	4 PARK ST
CADMAN, ANGEL G & ARIAS, JULIET	0029	13.04	1.07		029100	05426	01362	2	464 CHESTNUT AVE.
CAGAS, FRANK & RITA	0019	7.05	25.05		017050			2	10 TUVE LANE
CAGAS, RITA	0048	46	1		051150			1	158 SO STATE ST
CALENDRILO, JEFFREY S. & MICHELLE L	0008	2.02	14		007210	04233	01775	2	5 HEGNER CT
CAMPANELLA, ANTONIA & CALENDRILO, EVAN	0007	2.02	9		007070	04789	01848	2	6 HEGNER CT
CAMPOS, CESAR R. & RITA F.	0057	101	3		060130	07883	00559	2	10 GARFIELD PL
CAMPOVERDE, JORGE L & OLGA	0049	47	26		053090	09250	00144	2	205 HUYLER ST
CAMPOVERDE, MANNY & GEOVANNY	0043	38	17.02		046050	03563	01612	2	207 S. MAIN ST
CAMPOVERDE, PEDRO B.	0035	17	15		034210	09399	00244	2	83 PHILLIPS AVE.
CANDIANO, CARMEN & GRACE	0008	3	5		008060			2	19 MAPLE AVE.
CANDIANO, SABRINA	0042	38	6		045110	04957	01421	2	11 HOFFMAN ST.
CAPOLUPO (ETAL), SAVERIO	0011	4	15		010190	08484	00191	2	67 FRANKLIN ST
CAPOLUPO, FRANK & JOSEPH	0045	39	16		047230	07998	00102	4B	289 HUYLER ST.
CAPOLUPO, FRANK & MADDALENA	0037	19	9		036090	02814	01276	2	360 CHESTNUT AVE
CAPORRINO, VINCENZO & PASQUALINA	0030	13.06	11		030050	07726	00723	2	465 TAYLOR AVE
CARDENAS, EFRAIN J & MARLENE F	0024	11	1		024090	02107	01477	2	50 CALICOONECK ROAD
CARDOZA, JOEL D. & CRUZ, FIOR	0049	46	8		052030			1	67 MICHAEL ST.
CAROLLO, VINCENT & MARIA G	0007	2.02	11.01		007110	04022	00230	2	13 HEGNER CT
CARRAMUSA, VINCENT & STELLA MARIS	0007	2.02	8		007050	07982	00367	2	4 HEGNER CT
CARUSO, ANTONINO	0008	3	6			00652	00042	2	29 MAPLE AVE
CARUSO, CARMINE & R	0006	2.02	4.01		006100			2	304 PHILLIPS AVE
CARUSO, JOSEPH & JO ANN	0009	3	7			07678	00370	2	31 MAPLE AVE
CASCONE, FRANK A & DEBORAH A	0027	13.02	3		027010	01749	01205	2	177 PHILLIPS AVE
CASCONE, MICHAEL & CONCETTA	0027	13.02	2		026210			2	181 PHILLIPS AVE
CASTELLANOS, NILSA	0032	15	33		031200	03252	00576	2	437 TAYLOR AVE
CASTRONOVA, BEVERLY A	0055	59	1.10		059035			1	215 GREEN ST
CASTRONOVO, BEVERLY GAROFALO	0024	10	43		024030	08777	00920	2	19 WILLIAMS AVENUE
CASTROVINCI, GIUSEPPE & GIOVANNA	0020	8	1		020090			2	102 CALICOONECK ROAD
CAVALLUZZI, JOHN & RENEE	0026	13.01	6.06		026090	01239	01419	2	474 CHESTNUT AVENUE
CEA, CLAUDIA M	0011	4	16		010210	01707	01425	2	69 FRANKLIN ST
CENTER POINT EMPIRE LLC	0059	105	2.01		062130	01099	01093	4B	9 EMPIRE BLVD
CENTRELLA, JASON & AZZOLINO, ROSANNA	0011	4	11		010090	04607	01379	2	58 GROVE ST
CERRATO, MARION & MAGDA	0004	2.01	8.01		004190	01098	02127	2	57 GROVE ST
CHAMOUN, DANIAL	0033	15	47.01	C0002		02943	00603	2	418B CHESTNUT AVE
CHAN, PO S & QUAN, ENXIANG	0032	15	27		031190	04181	00001	2	431 TAYLOR AVE.
CHAN, SAU WAI & YUN BIAO HUANG	0025	11	11.02	C0001		09637	00164	2	7A FOURTH AVE
CHEN, YAN	0014	6	17.02			04947	01306	2	118 EAST GROVE ST.
CHESSARI (TRSTE), MARY ANN	0015	6	24		014110	09424	00176	2	248 PHILLIPS AVE
CHIMBORAZO, WALTER F & PULLA, JOSE	0035	17	13		034190	03552	00610	2	81 PHILLIPS AVE
CHINCHAR, ROBERT P. & SUSAN E.	0009	3	11		008130	08024	00169	2	35 FRANKLIN STREET
CHUQUI-NAVAS, ANGEL S ETAL	0034	16	29		033130	02198	02407	2	429 CHESTNUT AVE
CHUQUI, JEANETTE & CAMPOVERDE, MANUEL	0042	37	27		044070	04286	01837	2	37 DINALLO ST
CIGNA, C & S & O	0038	21.01	4.02					2	51 PHILLIPS AVE
CIMA, MARYANN	0012	5.01	2.02		011130			2	211 PHILLIPS AVE
CKP HACKENSACK REALTY LLC	0054	56	24		057170	03519	00555	4B	49 ROMANELLI AVE

TAXING DISTRICT NO. 59 SO. HACKENSACK

COUNTY NO. 02 BERGEN

NAME OF OWNER ADDITIONAL OWNERS	PAGE NO.	BLOCK NO.	LOT NO.	LOT QUALIF.	ACCOUNT NO.	DEED BOOK	DEED PAGE	CLASS	PROPERTY LOCATION
CKP HACKENSACK REALTY LLC	0054	57	15		058050	03519	00555	4B	143 LEUNING ST
CLEMENTE, DONATO	0051	50	17.02					4B	120 LEUNING ST
CLEMENTE, DONATO & ANNA	0014	6	9		013170	08787	00283	2	25 AGAR PL
CLEMENTE, ORONZIO & GIOVANNA	0033	15	47.02					2	414 CHESTNUT AVE
CLEMENTE, ORONZIO & GIOVANNA	0033	15	51		032050	00749	01946	2	410 CHESTNUT AVE
CLEMENTS, JUDITH, IRWIN & MARALCLEM	0006	2.01	18		005230	05177	01901	4B	50 RUTA COURT
CLUB PROPERTIES LLC % DEVINE ENTER	0049	47	4		052090	08840	00260	4A	213 HUYLER ST.
CNB INVESTORS LLC % CHUNG NAM BYUN	0052	52	2.06			04935	00247	4B	50 ROMANELLI AVE
COLON, LISA & RODRIQUEZ, CARMEN	0057	101	2		060110	04272	01427	2	12 GARFIELD PLACE
COLONNELLI, D. AND COLLEMI, S. & A.	0032	15	43		031250			2	426 CHESTNUT AVE
COLONNELLI, FRANK & MARIA	0013	5.01	19.03		013070	09508	00168	2	39 MILANO CT
COLONNELLI, FRANK & MARIA	0036	18	7		035190	01838	01275	2	55 DYER AVE
COLONNELLI, UMBERTO	0031	14	4		030205			1	432 TAYLOR AVE
COLONNELLI, UMBERTO & ROSA	0034	16	23		033070			2	419 CHESTNUT AVE.
COLONNELLI, UMBERTO & ROSA	0037	20.01	7		036250			2	375 CHESTNUT AVE
COLONNELLI, FRANK & M.	0013	5.01	14		05974			2	30 MAPLE AVE
COMMUNITY ASSET PRESERVATION CORP	0045	41	25		048150	04873	01138	2	235 WEST ST
COMPETIELLO, ANTHONY & DANIELA	0041	37	11		043170	07786	00744	4A	292 HUYLER ST
COMPETIELLO, ANTONIO & DANIELA	0016	7.01	23		016030	02882	00959	4A	31 CALICOONECK ROAD
COMPETIELLO, ANTONIO, ETAL	0034	16	21		033050	07680	00605	2	415 CHESTNUT AVE
COMPETIELLO, FRANCESCO & MARIA ELIS	0030	13.04	18		030170	05148	01945	2	16 PARK ST.
CONDEMI INTERNATIONAL CO., INC.	0058	102	40		062010			1	71 SADDLE RIVER AVE
CONDINA (ETALS), GIUSEPPE	0015	6	22		014070	01816	00256	2	260 PHILLIPS AVE.
CONTI, SALVATORE, & CONCETTA	0031	14	3		030200			1	436 TAYLOR AVE.
COPPOLA, ROCCO FRANK & NICCO JOHN	0033	16	9		032210	04731	00989	2	393 CHESTNUT AVE
CORTEZ, ALBERT & LOIS	0029	13.04	5		029170			2	459 TAYLOR AVE
CORUJO, THERESA F.	0026	13.01	6.07		026110	02279	00945	2	1 ROSSI COURT
COSTROB REALTY CO.	0051	50	12		054210			4A	20 ROMANELLI AVE
CRISAFULLI, JOSEPH	0014	5.02	1.03		011010	05138	01411	2	10 VEPREK LANE
CRYSTAL PROPERTIES	0051	50	17.01					4A	128 LEUNING ST
CUZCO, ANGEL G. & ZAIDA M.	0014	6	7		013150	04122	01278	2	21 AGAR PL
CWED EMPIRE BLVD. % GMA GROUP III	0058	104	1.02					4A	3 EMPIRE BLVD
CZARNECKI, CHRISTINA	0016	7.01	25.03		016110			2	1 TUVE LANE
CZARNECKI, JOHN E & RENEE	0035	17	1		034070			2	54-56 DYER AVE
CZARNECKI, PATRICIA A	0011	4	13		010130	04959	01124	2	52 MAPLE AVE
D & B HUYLER ST LLC	0041	37	6		043130	00637	02396	4A	302 HUYLER ST
D AMBROSIO, ALFRED & LORETTA	0031	14	1		030190			2	444 TAYLOR AVE
D AMICO, ANTONIO & CATHERINA	0016	7.01	25.04		016130			2	5 TUVE LANE
D-1 89 LEUNING LLC	0053	54	1.01			09637	00359	4B	89 LEUNING ST
D'ALESSIO, ROSE	0022	9	47		022130	00830	01083	2	11 JACKSON AVENUE
D'AMICO, ANTONIO & C.	0016	7.01	21		016010			2	10 AGAR PLACE
D'AMICO, JERRY L & ANNUNZIATA	0030	13.06	12		030070	04419	00524	2	13 PARK ST
D'AMICO, PIETRO	0007	2.02	4.04		006150	08656	00182	2	286 PHILLIPS AVE
D'AMICO, JOSEPH & CAROLE	0058	102	62		000000			1	1 SADDLE RIVER AVE.
DAIR MANAGEMENT CO., LP, %M. FOLLENDER	0010	3	23.02		009130	07956	00081	4B	540 HUYLER ST
DAIR MANAGEMENT CO. LP %M. FOLLENDER	0006	2.01	16		005210	07956	00085	4B	55 RUTA COURT
DALESSIO, JOHN & ANGELA	0022	9	15		021210			2	22 WILLIAMS AVE
DDK INVESTORS LLC	0047	45.01	1		050210	05216	00734	4B	236 HUYLER ST
DDK INVESTORS LLC	0048	45.02	1		051090	03242	01863	4B	228 HUYLER ST
DE LA CRUZ, BIENVENIDO	0023	10	13		023010	02511	01147	2	496 TAYLOR AVE
DE RISO, CARMEN & ELENOR	0038	20.02	36		037190			1	CHESTNUT AVE
DE RISO, RAYMOND & JUDITH	0022	9	29		021250			2	48 WILLIAMS AVE
DEGROSA, JOANN H.	0005	2.01	8.03		004190			2	51 GROVE ST
DEL VECCHIO, RICHARD & JUDY	0026	13.01	3.03		025130	08132	00730	2	20 CALICOONECK ROAD
DELAROSA, GUILLERMO	0015	6	27.01		014170	03989	01211	2	230 PHILLIPS AVE
DELGRADO, ALDRIN G ETAL	0024	10	45		024050	05105	00974	2	17 WILLIAMS AVENUE
DELLAVOLPE ETALS, CHARLES J	0022	9	13		021190	08823	00501	2	16 WILLIAMS AVE
DELVECCHIO, JOAN	0025	12	17		025030			2	477 TAYLOR AVE
DELVILLAR (ETALS), JOHNNY	0033	16	15		032250	00023	00214	2	401 CHESTNUT AVE
DEMIRDJIAN, JOHN & DAWLI	0027	13.02	11.01		027130	08324	00377	2	2 NORTH VEPREK LANE
DERISO, GENE & P.	0029	13.04	17		030150			2	14 PARK ST
DEROSA, FELIX	0040	24	23		041110			2	89 E WESLEY ST
DESILVA, DIANNA ROMERO ETAL	0016	7.01	11		015170	03315	01806	2	30 AGAR PLACE
DEVINCENTIS, BRIAN	0017	7.01	25.08		016210	01675	02494	2	21 TUVE LANE
DFGJ ENTERPRISES LLC	0057	102	8		061070	09630	00228	4A	10-12 SADDLE RIVER AVE
DI MARTINO, CARMEN & SHARON	0014	5.02	1.04		011030			2	14 VEPREK LANE
DI MARTINO, S & S	0019	7.05	27.04		017170			2	65 CALICOONECK ROAD
DI MARTINO, CARMEN & SHARON	0037	20.01	5		036230			2	106 VREELAND AVE

TAXING DISTRICT NO. 59 SO. HACKENSACK

COUNTY NO. 02 BERGEN

NAME OF OWNER ADDITIONAL OWNERS	PAGE NO.	BLOCK NO.	LOT NO.	LOT QUALIF.	ACCOUNT NO.	DEED BOOK PAGE	CLASS	PROPERTY LOCATION
DI PASQUALE, G & G	0025	11	9		024170		2	5 FOURTH AVE
DICRISTOFARO, N. & G. & PADULA, R.	0028	13.02	11.04		027190	05394 01636	2	10 NORTH VEPREK LANE
DIMARTINO(ETC), SALVATORE	0019	7.05	27.01		017110	08686 00829	2	59 CALICOONECK RD.
DIMARTINO, CARMINE J & SHARON	0011	5.01	1.02		011070	08934 00161	2	15 MILANO CT
DIMARTINO,S.&S.	0019	7.05	28.01		017190		2	73 CALICOONECK ROAD
DIPASQUALE, MARIA C	0028	13.03	3.01		028070	02814 01180	2	477 CHESTNUT AVE.
DIPIAZZA, LUIGI & F.	0013	5.01	15.02				2	24 MAPLE AVE
DIRAIMONDO, FRANK	0046	42	18		049110	07744 00312	2	33 LEUNING ST
DIRAIMONDO, JAMES & JUDITH	0033	16	7		032190	08392 00453	2	101 VREELAND AVE
DJERDAN LLC	0040	33.01	4		042210	01618 01309	4A	9 E WESLEY ST
DONATELLO, JAMES & STEPHANIE	0014	6	5		013130	02448 02478	2	17 AGAR PL
DUARDO, ANTHONY & ROSA	0035	17	17		034230	08758 00972	2	87 PHILLIPS AVE
DUARDO, ROSARIO	0029	13.04	3		029130	01144 00786	2	451 TAYLOR AVE
E AND B REALTY, LLC	0023	10	17				2	486A TAYLOR AVE
E AND B REALTY, LLC	0023	10	17				2	486B TAYLOR AVE
ECHEVERRY, MIGUEL J. & JAQUE, KSENIA	0015	6	29		014230	04596 01129	2	216 PHILLIPS AVE
ELCO CBC REALTY	0025	11	15		024210		2	501 TAYLOR AVE
ELCO CBC REALTY LLC	0044	38	22		046210	02919 01901	2	24 DINALLO ST.
ELSHAWAWI, RIDAH & SALWA	0035	16	49.02			09494 00498	2	72 PHILLIPS AVENUE
EMPIRE BLVD REALTY LLC	0059	105	3		062170	08224 00471	4B	15 EMPIRE BLVD
EMPIRE PROPERTIES L.L.C.	0059	105	5		062210	09798 00947	4B	17 EMPIRE BLVD
ENCARNACION-MATIS, YRIS	0045	41	23		049150	09178 00405	2	231 WEST ST
ESCOBAR, CESAR	0057	101	4		060150	01763 00884	2	8 GARFIELD PL
ESPOSITO, MARIO & MARIA	0042	37	31		044110	03312 00604	2	47 DINALLO ST
ESTEVEZ, ANEUDYS C (ETAL)	0013	5.01	19.01		013030	01705 02026	2	31 MILANO CT
ESTRADA, VINICIO R & PAZMINO, FELISA	0008	3	4		008050	03428 01873	2	15 MAPLE AVE.
FADHIL, MOHAMMED A & ALNUAIMI, MINA M	0017	7.01	25.06		016170	05083 01328	2	15 TUVE LANE
FALATO J & J C/O BAER LAW GROUP	0005	2.01	11		004250		4B	29 GROVE ST.
FALATO, J C/O BAER LAW GROUP	0033	16	13		032230		2	399 CHESTNUT AVE
FALCONI, MONICA	0020	7.05	33		018050	01038 00998	2	11 JOHN ST.
FARANDA 111 LLC	0008	2.02	17		008010	04770 01888	2	111 E. GROVE ST
FASTBOLT REALTY LLC	0001	1.01	4.11			00118 02005	4B	LOUIS ST.
FASTBOLT REALTY LLC	0002	1.01	4.17			00118 02005	4B	474 ROUTE 46 (REAR)
FAVA, LOUIS & WISSELL, JUNE FAVA	0021	8	19		020250	05495 00592	1	MOONACHIE ROAD
FERNANDEZ, LISA & MC CARVILL, THERESA	0017	7.02	2.01		250170	05043 00436	2	527 MOONACHIE ROAD
FERREIRA (ETAL), YELISA	0007	2.02	5.01		006210	01372 02093	2	17 FIRST ST
FFRENCH, JAMES	0021	9	7		021150	04942 01314	2	78 CALICOONECK ROAD
FISCHKELTA (ETALS), ANGELINA	0026	13.01	3.02		025110	00388 00775	2	24 CALICOONECK ROAD
FORERO, ALVARO & DIANE	0035	17	25		035030	09188 00082	2	101 PHILLIPS AVE
FORSGATE VENTURES IV, LLC	0041	33.02	9.01		043050		4B	400 HUYLER ST
FORSGATE VENTURES IX, LLC, %FRSGTE	0041	33.01	8		042250	08888 00336	4B	45 E. WESLEY ST.
FOUR D'S AND ONE P	0041	37	9		043150		4B	296 HUYLER ST
FOURT POINT HOLDINGS LLC	0037	19	13		036110	01895 02347	2	352 CHESTNUT AVE
FRAGAPANE, ANGELO & FRANCESCA	0035	17	7		034130		2	123 VREELAND AVE.
FRANGU, ORLANDO & INA	0024	10	35		023210	01388 01493	2	35 WILLIAMS AVE.
FRATELLI BERETTA USA, INC.	0055	59	1.11				1	211 GREEN ST
FRATELLI BERETTA USA, INC.	0055	59	1.12				1	207 GREEN ST
FREAY, ADALBERTO & LUZ	0038	21.01	14		038250	08371 00080	2	37 PHILLIPS AVE
FREW, BERNADETTE	0012	5.01	10		012090	02770 01549	2	68 FRANKLIN ST
FRYER, FRANKLIN & GERTRUDE	0021	8	23		021030		2	553 MOONACHIE ROAD
FURBACHER, CHRISTOPHER R S	0011	4	14.01		010150	03618 01914	2	51 FRANKLIN ST
FURMAN, GEO L SR & GEO L JR & ELLEN	0010	4	5.01				2	259 PHILLIPS AVE.
FURMAN, GEORGE & DOROTHY	0010	4	3		009210		2	249 PHILLIPS AVE
G & R INVESTMENT LLC	0041	37	14		043210	08717 00599	2	11 DINALLO ST
GAGLIOTI, ANTONIO	0043	38	11		045170	00482 02223	2	25 HOFFMAN ST
GAGLIOTI, SAVERIO & ANTONIETTA	0041	37	24		044052	08490 00518	2	33-35 DINALLO ST
GALLINA, ROSA EXRX	0034	16	37		033190	02003 02050	2	102 PHILLIPS AVE.
GAUTIER, DANIELLE & OSHETSKY, MICHAEL	0016	7.01	7		015130	04944 00425	2	38 AGAR PLACE
GENTY, FRANK ROCCO & ARLENE	0058	103	15				4B	125 SADDLE RIVER AVE
GERMOSEN, JAMILL & JORDAN	0007	2.02	4.06		006190	04586 00888	2	274 PHILLIPS AVE
GHAZY, RANY & AMIRA MOHAMED	0021	8	17		00000	01107 02420	2	28 JACKSON AVE
GIL (ETAL), JOSE RAMON	0034	16	41		033230	00699 01569	2	92 PHILLIPS AVE
GILMARTIN, LISA	0018	7.03	1		019070		1	473 MOONACHIE RD
GIORDANO, MARY & ANGELO	0023	10	15		022300	05129 00730	2	490 TAYLOR AVE
GIRALDO, DIEGO & NATAY G.	0016	7.01	9		015150	04228 00241	2	34 AGAR PLACE
GIRALDO, ELIANA	0011	5.01	1.03		011090	01790 01177	2	19 MILANO CT
GNE ASSOC LLC	0051	50	18		055010	08809 00052	4B	80 LEUNING ST
GOMEZ, JOSE E & ALBA A GONZALEZ	0003	1.05	2.01		003010	08987 00483	2	306 MAIN ST

TAXING DISTRICT NO. 59 SO. HACKENSACK

COUNTY NO. 02 BERGEN

NAME OF OWNER ADDITIONAL OWNERS	PAGE NO.	BLOCK NO.	LOT NO.	LOT QUALIF.	ACCOUNT NO.	DEED BOOK PAGE	CLASS	PROPERTY LOCATION
GOMEZ, RONALD B & GUZMAN, MELISSA	0009	3	16		008190	04762 01282	2 36	GROVE ST
GONCEAR, ALEXANDR	0022	9	35		022050	03725 01089	2 35	JACKSON AVE
GONZALES, LESTER & BLANCA	0023	10	7		022210	08625 00453	2 60	CALICOONECK ROAD
GONZALEZ, LUISA	0050	48	1		053130	04933 00871	2 200	WEST ST
GONZALEZ, NOEL	0020	7.07	13		020050	02101 01290	2 24	SIEVERS LANE
GRANT & JOY LEE FAMILY LLC	0005	2.01	13.04		005090	09383 00019	4B 630	HUYLER ST
GRAZIANO, VINCENT J JR	0018	7.03	5		019150	08479 00069	2 9	SIEVERS LANE
GROVE AUTO REPAIR INC	0004	2.01	6.04		004090	02682 00855	4B 74	LOUIS COURT
GROVE STREET REALTY	0009	3	17.01		008210	01594 00128	4B 20	GROVE ST
GROVE STREET REALTY	0009	3	17.03		008250	01594 00143	4A 18	GROVE ST
GROVE STREET REALTY	0009	3	17.04		009010	01594 00138	4A 30	GROVE ST
GROVE STREET REALTY	0010	3	17.05		009030	01594 00133	4B 24	GROVE ST
GUAMAN, KLEVER K & KEVIN K	0031	15	5		030230	04804 00788	1 1	VREELAND AVE
GUARQUILA(ETAL), BERTHA N	0044	39	5		047050	08823 00109	2 1	WILSON ST
GUARQUILA, JUAN Z& MORQUECHO, SARA E	0046	42	17		049090	05236 01957	2 37	LEUNING ST
GUCCIARDI, ISIDORO & ANTONIA	0016	7.01	13		015190	07822 00574	2 26	AGAR PLACE
GUERRERO, JACQUELINE	0049	47	11		052170	03540 00187	2 24	WORTH ST
GUEVARA, JOSE P & HUANG, AMANDA	0056	100	7.01		059170	04536 01200	2 11	GARFIELD PL
GUIRACOA, ANGEL&CELIA	0044	38	20		044020	04789 00653	2 30	DINALLO ST
GULINO, GARY	0049	47	14		052210	01676 00401	2 10	LEUNING ST
GUZMAN-VASQUEZ, MANUELA	0037	20.01	9		037010	00726 02265	2 365	CHESTNUT AVE
HAEDO, RICARDO	0003	1.05	2.02		003030	01888 00977	2 310	MAIN ST
HARRISON, ANGELA R	0019	7.05	31		018010	01278 02080	2 85	CALICOONECK ROAD
HAUSNER, DAVID IRWIN & SHIRLEY J	0008	2.02	13		007190	08779 00769	2 7	HEGNER CT
HBR REALTY LLC	0052	54	1.01	C0007		02753 01741	4B 89	LEUNING ST
HEGNER, FREDERICK J	0015	6	26		014150	04681 01331	2 232	PHILLIPS AVE
HEGNER, FREDERICK J & BARBARA	0009	3	14.02		008170		2 71	MAPLE AVE
HEINZELMAN, (ETALS), LYDIA	0018	7.03	8		019210	01220 01795	2 17	SIEVERS LANE
HENDRY, JEAN & LEONARD	0046	42	7		048250	01624 01175	4B 242	WEST ST.
HIDALGO, ZORAIDA	0035	16	49.03			08903 00254	2 68	PHILLIPS AVENUE
HLF 650 HUYLER STREET LLC	0005	2.01	13.01		005050	05482 00142	4B 650	HUYLER ST
HOME REALTY HACKENSACK LLC	0058	102	61.01		061250	02636 02280	4A 75	SADDLE RIVER AVE.
HOXHOLLI, . & G. & BAKO, V & V	0030	13.07	8.01		029250	03514 00395	2 1	PARK ST
HUYLER GROUP PARTNERSHIP	0045	39	17		047250	07941 00192	4B 295	HUYLER ST
HUYLER RUTA INC	0005	2.01	12.01		005010	08635 00101	4B 600	HUYLER ST
HUYLER STRATEGIES LLC	0027	13.02	10		027090		1 530	HUYLER ST.
HUYLER STRATEGIES, LLC	0010	3	23.01		009110	01574 00851	4B 530	HUYLER ST.
I YANLIN LLC	0017	7.01	25.05		016150	05445 00511	2 9	TUVE LANE
IACONO, PHILIP & DORIS	0022	9	27		022000		2 46	WILLIAMS AVE.
IACONO, ROSALIA	0038	21.01	1		038170		2 132	VREELAND AVE
IGLESIAS, HENRY	0057	102	13		061090	04811 01514	2 14	SADDLE RIVER AVE
INGA NAVOS, L.A. & GONZALEZ, CALLE, M.A	0032	15	19		031110	04925 00822	2 413	TAYLOR AVE
INHABITANTS OF GARFIELD PARK	0056	100	15		000000		15C	GARFIELD PLACE PARK
IURATO, JOHN	0046	42	20		049130	08027 00930	2 27	LEUNING ST
J LIN RENTALS LLC	0035	17	9		034150	03593 00184	2 73	PHILLIPS AVE
J.J.R.HOLDING CO.	0048	45.01	8		051090		4B 65	E.LEUNING ST.
J&G SHIN GROUP LLC	0059	105	6.02		063010	02477 01960	4B 19	CENTRAL BLVD
JACOBI, LISA	0034	16	27		033110	08196 00866	2 425	CHESTNUT AVE
JAI-VAGZEI, L.L.C.	0001	1.01	4.04		001130	07868 00665	4A 450	ROUTE 46
JANB, AMAL M. ABOU	0031	15	9		031010		1 1	TAYLOR AVE
JAY-JAY HOLDING CORP.	0053	54	2.03		056150		4B 120	WESLEY ST
JAY-JAY HOLDING II LLC	0053	54	2.02		056130	01103 01830	4B 100	WESLEY ST.
JCS COURT LLC	0006	2.01	14.02		005170	00335 02193	4B 35	RUTA COURT
JIRONZA, JIMMY A ETALS	0039	21.03	36.01			03151 01523	2 19	DYER AVE.
JJR HOLDING CO NJ PARTNERSHIP	0048	45.02	2		051110	08103 00647	4B 60	E LEUNING ST
JJR HOLDING CO, NJ PARTNERSHIP	0048	45.02	3.01		051130	08067 00541	4B 89	MICHAEL ST
JMN ASSOCIATES LLC	0001	1.01	4.13		001192	05423 00707	4B 125	LOUIS ST
JP 46 PROPERTIES LLC ATT:A KIM	0001	1.01	1		001010	01074 01134	4A 400	ROUTE 46
JRAJ LLC	0046	42	13		049050	01099 02259	4B 234	WEST ST
JUCA, ALMA I & CRISTHIAN R	0044	39	3	C0002		00732 01916	2 13B	WILSON ST
J3D2 LLC	0054	56	7		057030	02915 00117	4B 256	GREEN ST
J3D2 LLC	0054	56	10		057050	02915 00117	4B 260	GREEN ST.
KANDOLA RL EST LLC	0040	33.01	1		042190	00879 00526	4A 318	HUYLER ST.
KEARNS, JOSEPH	0038	21.01	9		038210	04966 01576	2 45	PHILLIPS AVE
KEITH, TIMOTHY	0036	18	9		035210	02034 02350	2 63	DYER AVE
KELLMAN, INDYA & ALEX	0043	38	17.03			01999 00354	2 42	DINALLO ST
KENNEDY, KEVIN & DEBORAH A	0024	11	4		024130	09583 00376	2 38	CALICOONECK ROAD
KILTZ, WAYNE & RANDALYN	0012	5.01	2.05		011190	00346 00736	2 27	MILANO CT

TAXING DISTRICT NO. 59 SO. HACKENSACK

COUNTY NO. 02 BERGEN

NAME OF OWNER ADDITIONAL OWNERS	PAGE NO.	BLOCK NO.	LOT NO.	LOT QUALIF.	ACCOUNT NO.	DEED BOOK PAGE	CLASS	PROPERTY LOCATION
KIM, ALBERT & SUSAN H	0019	7.05	27.02		017150	02086 00075	2	40 SIEVERS LANE
KIM, ANDREW	0006	2.02	1.01		006030	03194 00400	2	43 KINZLEY ST
KIM, DAN S & EUNJU	0006	2.02	1.04		006070	01114 01970	2	49 KINZLEY ST
KIM, STEVE D & JOHN Y	0036	19	3.02		036030	04616 01990	2	366 CHESTNUT AVE
L.H.K., LLC	0057	101	10			08505 00217	4B	21 SADDLE RIVER AVE
LACAP, ELLER & JENNIFER	0029	13.04	1.05		028230	08554 00600	2	424 N TAYLOR AVE
LACAP, ELLER & JENNIFER	0029	13.04	1.10				1	TAYLOR AVE
LBRUNO LLC	0041	37	1		043110	01021 02383	4A	310 HUYLER ST
LEGASPI, LISA	0042	37	32		044150	00802 01145	2	219 S MAIN ST
LEMONIE, ROBERT & PATRICIA	0029	13.04	4		029150	08426 00896	2	455 TAYLOR AVE
LEONARDI, THOMAS E	0037	20.01	15		037050	04228 01892	2	355 CHESTNUT AVE.
LIDWIN PROPERTIES LLC	0052	52	5		055250	05321 00006	4B	71 ROMANELLI AVE
LIM, HYUNGJIN & ESLEE	0036	19	3.01		036030	04568 00787	2	368 CHESTNUT AVE
LINARES, JOSE MANUEL	0035	17	11		034170	03571 00297	2	77 PHILLIPS AVE.
LINDSAY, LORRAINE R	0016	7.01	25.02		016090	08395 00503	2	43 CALICOONECK ROAD
LLUKOVI, ALBI	0018	7.03	7		019190	03402 00875	2	15 SIEVERS LANE
LO PICCOLO FAMILY PARTNERSHIP LLC	0055	59	1.03		059010		4B	283 GREEN ST.
LO PICCOLO FAMILY PARTNERSHIP LLC	0055	59	1.06		059012		4B	271 GREEN ST.
LO PICCOLO FAMILY PTRNSHIP LLC	0050	48	11		053230	09531 00226	4B	30 LEUNING ST
LOFARO, TERESA	0033	16	17		033010	02893 00712	2	403 CHESTNUT ST
LOPEZ, VICTOR & ERICA B.	0042	37	33		044130	04884 00381	2	49 DINALLO ST
LOPICCOLO, JR. LUCINDO & PATRICIA	0013	5.01	17		012230		2	10 MAPLE AVE
LOPICCOLO, VINCENT & LINDA	0013	5.01	18.02			08092 00174	2	5 NORTH VEPREK LANE
LOUGAR ASSOCIATES LLC	0049	47	16		052250	01777 00971	2	225-229 HUYLER ST.
LOVECCHIO, SYLVIO	0003	2.01	1.01		003130	02522 01178	2	285 PHILLIPS AVE
LUCIANO & SANTINA ISGRO IRREV TRUST	0036	17	29		035070	04961 01080	2	78 DYER AVE
LYNDHURST COAT INC	0042	37	42		044210		4B	36 E WESLEY ST
M & S SOUTH HACKENSACK LLC	0027	13.01	6.10		026150	04826 01682	2	2 ROSSI COURT
M & S SOUTH HACKENSACK LLC	0027	13.01	6.11		026150	04827 00016	2	4 ROSSI COURT
M & S SOUTH HACKENSACK LLC	0027	13.01	6.12		026150	04827 00021	2	6 ROSSI COURT
M & S SOUTH HACKENSACK LLC	0027	13.01	6.13		026150	04826 01687	2	18 PARK STREET
MAAT, LYNN B TRSTE	0058	102	17		061130	02225 01537	2	18 SADDLE RIVER AVE
MAC DONALD, ANNA L (ANA)	0047	45.01	4		050250	01941 01317	2	12 HOFFMAN ST
MACDONALD, TODD	0007	2.02	4.07		006210	09427 00296	2	268 PHILLIPS AVE
MACERI, CARMELO & MARIA	0008	2.02	15		007230		2	3 HEGNER CT
MACERI, FRANCESCO A. & GIUSEPPINA	0008	2.02	16		007250	08499 00759	2	115 E GROVE STREET
MAGGIO TRUSTS LLC	0002	1.03	1		002070	08487 00353	4A	365 PHILLIPS AVENUE
MAHARAJ, SHIVANAND & MADHAVIE	0036	19	1.01		036010	05278 00831	2	370 CHESTNUT AVE
MAHOPAC PARTNERS LLC	0039	23.01	2.01		040170	08321 00986	4B	450 HUYLER ST.
MAISANO, GIOVANNI & CAREY, MARY P	0013	5.01	13.02			00091 02440	2	34 MAPLE AVE
MALANDRUCCO, PETER	0047	44	18		050150	01866 02306	2	21 LEUNING ST.
MANASRAH, MUHAMMAD M ETAL	0026	13.01	6.08		026130	03074 01106	2	5 ROSSI COURT
MANCINI, RICHARD	0023	10	21		023090	00728 00730	2	480 TAYLOR AVE
MANISCALCO (ETAL), ALESSANDRO	0034	16	49.01		034050	08253 00191	2	76 PHILLIPS AVENUE
MANNINO, SALVATORE & SANTINA	0014	6	1		013090	00038 02490	2	11 AGAR PL
MANSI, MOHAMMAD	0033	16	19		033030	04642 01132	2	411 CHESTNUT AVE
MANZUETA, ORIS & EUELYS R	0006	2.02	4.02		006110	09138 00255	2	298 PHILLIPS AVE
MAPLE GROVE PARK CEMETARY ASSN.	0018	7.04	1		000000		15E	MOONACHIE ROAD CEM
MARINI, SILVANO & LORI	0022	9	37		022070	07842 00119	2	27 JACKSON AVE
MARRELLA, MARIA	0043	38	18		046090		2	40 DINALLO ST
MARSCHALL C/O CENTERPOINT CHIPPEWA	0027	13.02	5		027050	02059 01740	4B	1 CHIPPEWA ST
MARSHALL, LAWRENCE	0006	2.02	2.02		006090		2	50 KINZLEY ST
MARSHALL, WILLIAM & J	0003	1.05	3.02		003050		2	318 MAIN ST
MARTE, LINA O.	0009	3	12		008110	04648 01644	2	55 MAPLE AVE
MARTINEZ, MIGUEL & JOSEPHINE	0041	37	22		044030		2	29 DINALLO ST
MARTINEZ, JESSICA	0044	38	25		046250	04724 01760	2	10 DINALLO ST
MASIF LLC	0004	2.01	4.01		003250	01693 01790	4A	50 LOUIS CT
MATEO, DEWIN	0044	39	3			05399 00478	2	13A WILSON ST
MCCORMICK, DORIS	0034	16	45		034010	01130 00133	2	84 PHILLIPS AVE
MCCOTTER, KATHLEEN	0035	17	5		034110	03273 02380	2	125 VREELAND AVE
MEA, DOMENICO	0008	3	1.04			04571 00765	2	7 MAPLE AVE
MEA, DOMENICO	0022	9	17.01			04571 00555	2	26 WILLIAMS AVE
MEA, DOMENICO	0026	13.01	6.03		026030	04571 00372	2	152 PHILLIPS AVENUE
MEADOWLANDS CONSERV TRUST	0060	106	2.05		063100	08795 00599	15C	EMPIRE BLVD
MEADOWLANDS CONSERV TRUST	0060	106	3.01			08795 00599	15C	EMPIRE BLVD
MEADOWLANDS CONSERV TRUST	0060	106	4.01		063130	08795 00599	15C	EMPIRE BLVD
MEADOWLANDS CONSERV TRUST	0060	106	4.02			08795 00599	15C	EMPIRE BLVD
MEAGAN, GLEN & COLON, ODETTE	0011	4	14.02		010170	02435 01836	2	62 MAPLE AVE

HM

TAXING DISTRICT NO. 59 SO. HACKENSACK

COUNTY NO. 02 BERGEN

NAME OF OWNER ADDITIONAL OWNERS	PAGE NO.	BLOCK NO.	LOT NO.	LOT QUALIF.	ACCOUNT NO.	DEED BOOK PAGE	CLASS	PROPERTY LOCATION
MEEK, THOMAS J & LYNN S	0025	11	7		024150		2	1 FOURTH AVE
MEEKS JR, ROSCOE	0045	41	19		048090	09320 00057	2	53 LEUNING ST
MEJIA, FANY	0032	15	35		031210	03980 01440	2	440 CHESTNUT AVE
MEJIA, WILTON E	0036	17	35		035110	02599 00576	2	68 DYER AVE.
MEJOR ANGORA, L.L.C.	0053	55	2.01				4B	WESLEY STREET
MEJOR ANGORA, L.L.C.	0053	55	2.02		056210	07938 00197	4B	69 WESLEY ST.
MEJOR COMPANY, L.L.C.	0004	2.01	6.03		004110	07672 00986	4B	100 LOUIS ST
MEJOR DONMOR LLC	0040	25	1		041230	08450 00175	4B	240 S MAIN ST
MEJOR DONRUSS LLC NJ LTD LIABILITY	0053	55	2.03			08068 00463	4B	WESLEY STREET
MELILLO, ALAN P	0043	38	17.01		046070		2	211 S MAIN STREET
MELILLO, JAMES P. & JANICE	0015	6	25		014130	01772 02481	2	240 PHILLIPS AVE
MENDOZA, ALENE M & LECELY R	0056	101	1.01		060070	03707 01600	2	14 GARFIELD PL.
METCALF, W. & M. & RUDOLPH, H. & K.	0037	20.01	17		037060		2	347 CHESTNUT AVE
MISTRI LLC	0005	2.01	12.02		005030	09300 00280	4B	25 GROVE ST
MODLA, KAZIMIERZ & JOLANTA	0056	100	2		059090	09127 00489	2	3 GARFIELD PLACE
MONGA JR, JOSEPH J	0003	1.05	1		002250	08674 00040	4B	302 MAIN ST
MONGELLI, VITO & LUISA	0011	5.01	1.01		011050	08084 00600	2	9 MILANO CT
MONTESINO, JOSE & DEMARIS & ELIZ.	0031	15	11		031030	07684 00392	2	397 TAYLOR AVE
MORELATOS, SPYRIDON	0018	7.03	9		019230	04857 00274	2	21 SIEVERS LANE
MORTMAN, RICHARD % NAT. MECH.SER.	0051	50	17.03				4B	100 LEUNING ST
MORZETTA, ARTURO	0019	7.05	27.03		017130	09654 00038	2	46 SIEVERS LANE
MORZETTA, ARTURO G & BIAGIA G	0014	6	17.01			08307 00332	2	41 AGAR PL.
MORZETTA, ARTURO G & BIAGIA G	0016	7.01	25.01		016070	00819 01883	2	39 CALICOONECK ROAD
MOUKIDES, GEORGE & E.	0001	1.01	4.01		001050		4A	420 ROUTE 46
MT LAUREL LLC	0002	1.02	1.02		001230	08822 00534	4A	378 ROUTE 46
MT LAUREL LLC	0002	1.04	1		002130	08820 00498	4A	330 MAIN ST
MT ZION BAPTIST CHURCH	0040	33.01	6		000000		15D	17 E WESLEY ST
MUNEVAR, FERNANDO & SABINA	0004	2.01	3.03			05258 01653	2	85 GROVE ST.
MUNOZ, MANUEL ANTONIO	0030	13.07	8.02		029230	02971 01909	1	REAR PARK ST
MURRIETA, BETTY & SERGIO	0015	6	34		015050	08565 00287	2	21 CALICOONECK ROAD
MUTIA, ELMA B&BORDADORA, JOCELYN	0004	2.01	3.01		003220	08433 00852	2	275 PHILLIPS AVE
MY AVIATION LLC	0004	2.01	4.02		004010	09459 00011	4B	50 LOUIS ST
N.J. TRANSIT	0055	59	2				5A	GREEN ST
N.J. TRANSIT CORP.	0058	102	64				15F	LODI AVENUE
NAPOLITANO, RICHARD & PEGGY	0025	13.01	2		025070		2	30 CALICOONECK ROAD
NASER, GASSER S & MANDOUR, MAHA H	0034	16	33		033170	03250 02353	2	108 PHILLIPS AVE
NASTA, MICHAEL & M	0006	2.02	1.03		006060		2	45 KINZLEY ST
NATUREX INC C/O GIVAUDAN FLAVORS	0040	29	1		042010	01274 02105	4B	379 HUYLER ST
NAVARRO (ETALS), JUAN E DELGADO	0024	10	33		023190	01178 00211	2	37 WILLIAMS AVE.
NAZIR (ETC), IKRAMAH	0038	21.01	57		039010	00806 02431	2	30 DYER AVE
NAZIR, IKRAMAH	0007	2.02	10		007090	05174 01801	2	8 HEGNER CT
NAZIR, IKRAMAH	0014	6	21.02		014050	05511 01494	2	112 E. GROVE ST
NICHOLSON, MARLON	0004	2.01	7		004070	00445 00288	2	61 GROVE ST.
NIECE, JOSEPH	0045	41	11		048070	05007 01132	4B	57 LEUNING ST.
NIKAJ, MERJEMA & EMIN	0037	19	7		035190	04046 01181	2	364 CHESTNUT AVE
NJ BELL TELEPHONE PROP TAX DEPT.	0003	1.05	4		003110		1	ROUTE 46
NYCO HOLDING CO. INC.	0051	52	2.03		055170	00881 00622	4B	150 WESLEY ST
OBANDO, ISRAEL & MARIA	0013	5.02	1.01		010230		2	191 PHILLIPS AVE
OLIVER, CRAIG & GRACE	0056	100	6.01		059150	03281 00309	2	9 GARFIELD PLACE
OM VAGZEI, L.L.C.	0001	1.01	2		001030	07868 00669	4A	317-337 PHILLIPS AVE
ORZECZOWSKI, ROBERT	0028	13.03	3.07		028050	08414 00021	2	469 CHESTNUT AVE
ORZECZOWSKI, ROBERT	0058	102	15		061110	08025 00439	2	16 SADDLE RIVER AVE
OTERO, EDGAR & ARGUINZONI, ALMA R	0010	4	8		010030	04413 01577	2	68 GROVE ST
OZEN, HAKAN & YELENA	0028	13.03	3.03		028110	04423 00913	2	120 PHILLIPS AVE
PADOVANO, VELONA	0019	7.05	25.07		017090	03868 00152	2	16 TUVE LANE
PALADINO, LAWRENCE J. JR & DEBORAH	0035	17	21		035010		2	95 PHILLIPS AVE
PALAZZI, KELLY	0019	7.05	25.06		017070	04992 00299	2	14 TUVE LANE
PANAGIA, WILLIAM & GRACE	0024	10	47		024070		2	9 WILLIAMS AVE
PANUCCIO, G & D	0045	41	21		048110		4A	49 LEUNING ST
PARAPI, EFRAIN & JULIA	0018	7.02	8		019050	08774 00603	2	14 JOHN ST
PARAPI, EFRAIN & JULIA	0040	24	22		041090	01612 01452	2	81 E WESLEY ST
PARENT, RALPH A & MARIE G	0017	7.02	6		019010		2	26 JOHN ST.
PARISI, ANGELO & AUSILIA	0012	5.01	8		012050		2	78 FRANKLIN ST
PARK, GUN YEA	0004	2.01	4.03			02352 02088	2	83 GROVE ST.
PARK, HAENG MAN & KIM, OG HEE	0050	48	6		053190	05147 00651	2	210 WEST ST
PARKER, ROBERTA EMR.	0003	1.05	3.03		003070		2	322 MAIN ST
PASINSKI, CHERYL	0044	38	21		046170	04681 00634	2	26 DINALLO ST
PATRICIA OSTRANDER FAM IRREV TRUST	0029	13.04	16		030130	03875 00224	2	12 PARK ST

TAXING DISTRICT NO. 59 SO. HACKENSACK

COUNTY NO. 02 BERGEN

NAME OF OWNER ADDITIONAL OWNERS	PAGE NO.	BLOCK NO.	LOT NO.	LOT QUALIF.	ACCOUNT NO.	DEED BOOK PAGE	CLASS	PROPERTY LOCATION
PAUL LITTLE,LLC % MCDONALDS CORP	0003	1.05	3.01		003090	07924 00958	4A	ROUTE 46
PAULA, CARMEN M & HUMBERTO J.A.	0011		9		010050	04224 01095	2	64 GROVE ST
PECCORALO,ROSE	0028	13.03	3.06		028030		2	455 CHESTNUT AVE
PENA BOCK, RAMON A	0028	13.02	11.03		027170	03284 00209	2	8 NORTH VEPREK LANE
PENA, LAURA & ENCARNACION, EDISON W	0007	2.02	11.02		007130	03034 01343	2	15 HEGNER CT
PERDOMO,LUIS E & INGRID C	0024	11	3		024100	03984 00773	2	44 CALICOONECK ROAD
PEREYRA, ALFREDO JOSE	0048	45.01	6		051030	02813 00580	2	26 HOFFMAN STREET
PERFETTO, DOLORES	0007	2.02	5.02		006250	09067 00407	2	7 FIRST ST
PERONE, DANIEL & JOSEPH	0039	21.02	37.03		040010	05363 00643	2	4 LINCOLN ST.
PETERSON, JASON A	0023	10	19		023070	09488 00153	2	484 TAYLOR AVE
PETRINO, ANTHONY S & SUSAN M	0020	8	9		020150	02063 00455	2	16 JACKSON AVE
PHILP GRANDS LLC C/O FOLLENDER	0006	2.01	15		005190	03602 01988	4B	45 RUTA COURT
PICHARDO,S,RODRIGUEZ,A & BROUARD,A	0027	13.02	1.01		026190	04877 01215	2	187 PHILLIPS AVE.
PIEDRA LAND LLC	0042	38	2		045030	09452 00276	4A	268 HUYLER ST
PIPITO, PIETRO & ANNA	0034	16	39		033210		2	98 PHILLIPS AVE.
PIZZA, FRANK & BARBARA	0007	2.02	4.03		006130		2	292 PHILLIPS AVE
PLATI REALTY CO I LLC	0005	2.01	13.05		005130	03714 01478	4B	25 RUTA COURT
PLATI REALTY CO I LLC	0005	2.01	14.01		005150	05505 01652	1	29 RUTA CT.
PLEWAN, HELEN & CLAIRE M	0006	2.02	1.02		006040	00492 00606	2	27 FIRST ST
POLLAK, TANYA & ROMAN TRSTES	0038	21.01	58		039030	04774 00342	2	34 DYER AVE
POWERS, RONALD & BARBARA	0008	3	1.02				2	5 MAPLE AVE
PPF JERSEY LLC	0051	52	1.02		055110	04027 01959	4B	130 WESLEY ST
PPF JERSEY LLC	0052	53	1.03		056053	04027 01959	1	130 WESLEY ST.
PRADO, AMILCAR B	0044	38	23		046220	05244 00179	2	22 DINALLO ST.
PRENDO, ZHULJETA	0033	15	59		032110	04180 01724	2	394 CHESTNUT AVE
PRESTIGIACOMO(ETC), ROSARIO	0023	10	9		022230	00297 01419	2	504 TAYLOR AVE
PRITCHETT, SHANAE & FIELDS, YSHUN	0021	8	21		021010	02304 02047	2	555 MOONACHIE ROAD
PUBLIC SERVICE ELEC. & GAS CO.	0056	100	9		059210		4B	24 GARFIELD PL.
PUJOLS,LUZ	0041	37	16		043230	04901 00940	2	17 DINALLO ST
PULLA, MARCO V ETALS	0021	9	5		021130	02846 01202	2	82 CALICOONECK ROAD
QUEZADA,GEURIS A ETAL	0037	20.02	34			03413 00266	1	CHESTNUT AVE
QUITO, DIGNA & MUNOZ, LENNIN	0031	15	15		031070	05122 01752	2	405 TAYLOR AVE
QUITUIZACA,MANUEL B FAREZ	0044	39	6		047070	05004 00781	2	257 HUYLER ST
R & S ZITO LLC	0019	7.05	32		018030	00013 00025	2	9 JOHN ST
R.E.A.CORP. C/O A. FERRO ESQ.	0002	1.01	4.14		001200		4A	75 LOUIS ST
RAMIREZ, E.N. & BELLO, A.S.	0015	6	30		014250	05266 01574	2	210 PHILLIPS AVE
RAMIREZ, OMAR & SIGUENCIA, DIEGO	0003	2.01	1.05		003170	03854 01809	2	305 PHILLIPS AVE
RANDAZZO, PIETRO & MARIA	0018	7.05	25.03		017010		2	2 TUVE LANE
RAUF, TALAT	0013	5.01	13.01		012130	08470 00815	2	54 FRANKLIN ST.
REALEXE CANADA INC	0042	37	35		044170	03503 00743	4B	50 E WESLEY ST
REALEXE CANADA INC.	0042	37	40		044210		1	40 E WESLEY ST
REGAN, WILLIAM G. & MARIA J.	0036	18	15		035250	07638 00209	2	71 DYER AVE
REINHARDT, PHILIP & ADINA	0028	13.03	3.05		028010	08472 00071	2	449 CHESTNUT AVE
REPICE, AGATHA & JULIE	0024	10	29		023150	08215 00156	2	49 WILLIAMS AVENUE
REPREZA, RENE A & CARMEN A	0026	13.01	6.01		026170	02574 00912	2	164 PHILLIPS AVE.
REYES, JOANNA ETAL	0022	9	23		021250	02401 00978	2	40 WILLIAMS AVE.
REYES,OLGA & HENRIQUEZ,KENIA & JOSE	0017	7.01	25.07		016190	03993 00994	2	17 TUVE LANE
REYNOSO, ANEUDY	0003	2.01	1.03		003210	01774 02479	2	281 PHILLIPS AVE
RILEY,HUGH & ELLEN	0010	4	5.02				2	76 GROVE ST.
RINCON, CESAR A & TATIANA D	0011	4	10		010070	02816 00994	2	60 GROVE ST
RIOTTO, ANTHONY	0010	4	2		009190	02084 01182	2	245 PHILLIPS AVE
RIOTTO, ANTHONY R.	0050	48	3		053150	07870 00703	4B	202 WEST ST
RIOTTO, DOMENICA	0035	17	3		034090		2	129 VREELAND AVE
RIOTTO, JOSEPH	0043	38	15		045250	07958 00031	2	43 HOFFMAN ST
RIOTTO, MARIA	0043	38	10		045150		2	21 HOFFMAN ST
RIOTTO, ROCCO & ROSE	0016	7.01	15		015210		2	22 AGAR PLACE
RIOTTO, ROCCO & ROSE	0016	7.01	17		015230	01184 01207	2	18 AGAR PLACE
RIOTTO, VINCENT	0050	48	26		054110	02084 01148	2	1 WORTH ST
RIOTTO, VINCENT P	0023	10	1		022150	08488 00783	2	70 CALICOONECK RD
RIOTTO, VINCENT P & DEIRDRE M	0030	13.07	9		030010	02635 01204	2	5 PARK ST
RIVAS, JUAN	0026	13.01	4.01		025170	08548 00968	2	18 CALICOONECK ROAD
RIVERA, BRIAN & LILIANA TEPAN	0018	7.03	4		019130	05356 01358	2	7 SIEVERS LANE
RIVERA, SEGUNDO F	0049	47	18		053010	05421 00580	2	221 HUYLER ST
ROBLES, TIMOTEO & ANA DIAZ	0008	3	1.01		008030	08685 00346	2	11 MAPLE AVE
RODAS,FRANCO J.C. & VALDEX, JORGE L	0040	24	18		041050	04162 01396	2	73 E WESLEY ST
RODRIGUEZ (ETAL), ALVARO	0043	38	13.01		045210	00903 01405	2	35-37 HOFFMAN ST
RODRIGUEZ, ALMARIE & JESSIE	0020	8	7		020130	02083 01131	2	12 JACKSON AVE
RODRIGUEZ, JUAN & LORENZO, PALONIA	0029	13.04	1.04		028210	04201 00819	2	428 N TAYLOR AVE

TAXING DISTRICT NO. 59 SO. HACKENSACK

COUNTY NO. 02 BERGEN

NAME OF OWNER ADDITIONAL OWNERS	PAGE NO.	BLOCK NO.	LOT NO.	LOT QUALIF.	ACCOUNT NO.	DEED BOOK PAGE	PROPERTY CLASS LOCATION
RODRIGUEZ, JUAN CARLOS (ETAL)	0029	13.04	1.03		028190	01474 00384	2 432 N TAYLOR AVE
RODRIGUEZ, LENIN	0032	15	41		031240	02190 02032	2 430 CHESTNUT AVE.
RODRIGUEZ, ADRIAN ETAL	0048	45.01	7.04	C0002		02864 02382	2 50 HOFFMAN ST UNIT B
ROH, SOLMI	0021	9	11		021170	04699 01562	2 12 WILLIAMS AVENUE
ROJAS, AMY	0003	2.01	1.04		003150	01968 00042	2 301 PHILLIPS AVE
ROMAN, MICHAEL	0012	5.01	2.03		011150	00354 01668	2 3 VEPREK LANE
ROMANO, MARIA	0012	5.01	11		012110		2 60 FRANKLIN ST
ROMANO, ROSINA	0031	15	1		030210	00636 02391	2 386 CHESTNUT AVE.
ROMATOWSKI, BOGDAN & LUKASZ	0038	21.02	21		039070	02721 02083	2 25 PHILLIPS AVE
ROMERO AGUILAR, JAVIER E&DIANA V	0023	10	3		022170	03974 01567	2 66 CALICOONECK RD
ROMERO, JENNIFER	0031	15	13		031050	04524 00420	1 399 TAYLOR AVE
ROMERO, SINEAD	0015	6	27.02		014190		2 224 PHILLIPS AVE
RONALD J SPADAVECCHIA TRUSTEE	0016	7.01	24		016050	03772 00669	2 35 CALICOONECK ROAD
ROSARIO-ABREU, FRANKLIN D ETAL	0018	7.05	25.02		016250	04824 01397	2 55 CALICOONECK ROAD
ROSARIO, LUIS & DOMINGA	0025	11	11.02	C0002			2 7B FOURTH AVE
ROSARIO, MIGUELINA& PERALTA,FRANMY	0008	2.02	11.03		007150	04847 01099	2 17 HEGNER COURT
ROTHMAN, S. & A. & BOGATIN SUSAN	0006	2.01	22		006010	08133 00777	4B 30 RUTA COURT
RUIZ, ADOLFO & ADELINA	0039	21.02	37.02			08297 00009	2 20 DYER AVE.
RUSSENBERGER, JOHN G. SR	0054	56	27		057190		4B JAMES ST
RUSSENBERGER, JOHN G. SR.	0054	56	1		056230	07693 00913	4B 244 GREEN ST
RUTA, ANTHONY P. & LYNN S.	0012	5.01	3		011230		2 213 PHILLIPS AVE
RZ CONTRACTING LLC	0033	15	55.011		032090	04737 01561	2 400 CHESTNUT AVE
S H LEUNING LLC	0052	54	1.01	C0022		09371 00395	4B 89 LEUNING ST
S ZITO 28 SIEVERS LANE LLC	0020	7.05	35.02			02771 02436	2 28 SIEVERS LANE
SADDLE RIVER AVE. ASSOC.	0057	101	11.02		060230		4B 176 SADDLE RIVER AVE.
SADDLE RIVER AVE. ASSOC.	0057	101	12		060250		4B 176 SADDLE RIVER AVE.
SAKELLARIS, ELETERIOS	0009	3	17.02		008230	00000 00000	4A 8 GROVE ST
SAKELLARIS, ELETERIOS	0010	3	19		009070	03953 01244	4A 2 GROVE ST
SALAM, RIZWAN A & SHABBIR, UZMA	0030	13.06	13		030080	03321 01783	2 15 PARK ST
SALAS, E. & A. & LUMBA VINCENT	0038	20.02	38				1 CHESTNUT AVE
SALAS, JESSICA M	0048	45.01	7.04	C0001		05267 00951	2 50 HOFFMAN ST UNIT A
SALLEMI, ROSS & JOSEPHINE	0022	9	43		022110		2 15 JACKSON AVENUE
SALVADEO, LOUIS & A	0019	7.05	25.04		017030		2 6 TUVE LANE
SALVEMINI, STEVEN J.	0021	8	13		020190	00425 02067	2 24 JACKSON AVE.
SANCHEZ, WINTON E & CORREAS, ROSE M.	0044	39	1		047010	04281 00035	2 17 WILSON ST
SANFORD, KAYLA	0016	7.01	19		015250	03836 01260	2 14 AGAR PLACE
SANGASTIANO, ANTHONY & IRENE	0029	13.04	2		029110	08007 00687	2 447 TAYLOR AVE
SANTACRUZ CELDO, LUIS C	0012	5.01	4.01		011250	05255 01927	2 217 PHILLIPS AVE
SANTOS, DANILO A & EDITA O, ETALS.	0040	24	24		041130	08131 00273	2 7 ISE STREET
SANTOS, MICHAEL & ROSA, ANA S	0032	15	47.01	C0001		03227 02433	2 418A CHESTNUT AVE
SANTOS, VICTOR & LAUREN ESTEVEZ	0027	13.02	11.02		027150	08409 00694	2 6 NORTH VEPREK LANE
SAYAGO CADMEN, SAIDA C	0038	21.01	4.01		038190	02758 02278	2 57 PHILLIPS AVE
SB&V CONTRACTORS LLC	0020	7.05	35.01		018090	02771 02445	2 26 SIEVERS LANE
SBKJ ASSOCIATES	0002	1.02	4		002030	07812 00817	4B 330 PHILLIPS AVENUE
SCANAPIECO, VINCENT	0023	10	24		023110	09019 00436	2 476 TAYLOR AVE
SCARABAGGIO, ANGELINA & MARCO	0056	101	1.02		060090	05216 00227	2 33 GARFIELD PL
SCARVAGLIONE, VITO	0009	3	8			03101 00346	2 33 MAPLE AVE
SCHAEFER, PAUL E	0030	13.08	1.01			02757 02263	2 439 NO TAYLOR AVE
SCHHEELER, WILLIAM & LAURA	0003	2.01	1.02		003200		2 279 PHILLIPS AVE.
SCHRADER (ETAL), EDWARD	0050	48	19		054030	08210 00655	4B 17 WORTH ST
SCHRADER, BARBARA	0050	48	17		054010	02753 02154	4A 22 LEUNING ST
SEDTA, LAURA	0026	13.01	6.05		026070	07909 00583	2 478 CHESTNUT AVENUE
SEO, SUK HEE&CHUN, SEUNG HOON	0045	41	27		048170	03509 00445	2 239 WEST ST
SHAIKH, USMAN TRSTE	0038	21.01	59		039050	04317 00889	2 38 DYER AVE
SHIN, BORA (ETAL)	0003	2.01	1.06			01679 00895	2 295 PHILLIPS AVENUE
SHOUTAJ, DODE & LUMTURIE	0056	100	3		059110	03423 01102	2 5 GARFIELD PLACE
SHUKLA, SURYAKANT& MRUDULA	0021	8	27		021070		2 541 MOONACHIE ROAD
SIDDIQUI, TASNEEM & FARITA	0049	47	12		052190	07806 00890	2 16 LEUNING ST
SIEGORDNER, WALTER	0050	49	1		054130	08565 00193	4B 60 LEUNING ST
SIGNA, SALVATORE & CALOGERO ETALS	0004	2.01	3.02			04497 00208	2 91 GROVE ST
SILVA, MANUEL E & DIANA N ROMERO	0015	7.01	5		015110	02818 01042	2 42 AGAR PLACE
SIMPLICITY PROP. LLC C/O S. MAROLDA	0053	54	2.04			00505 00024	4B 71 SCHRIEFER ST
SINGH, HARJINDER	0029	13.04	1.06			08396 00627	2 460 CHESTNUT AVE.
SJ ROME LLC	0055	58	15		058190	04892 01200	4A 146 LEUNING ST
SMITH, R. T/A MASTERCRAFTS	0005	2.01	8.04		004200		4A 152 LOUIS ST
SMITH, SHELDON B	0030	13.07	10		030030	02980 00335	2 464 TAYLOR AVE
SOLDANO, CHRISTOPHER ETAL	0047	43	1		049250	02985 01003	2 23 WILSON ST
SOLIS, TERESA ETALS	0043	38	16.01		046010	04469 01791	2 201 SO. MAIN ST

TAXING DISTRICT NO. 59 SO. HACKENSACK

COUNTY NO. 02 BERGEN

NAME OF OWNER ADDITIONAL OWNERS	PAGE NO.	BLOCK NO.	LOT NO.	LOT QUALIF.	ACCOUNT NO.	DEED BOOK PAGE	PROPERTY CLASS LOCATION
SOMJOAN 490 HUYLER OWNER LLC	0039	23.02	4		040210	01852 00438	4B 490 HUYLER ST
SONZOGNI-TIERRO (ETAL), EVELYN	0043	38	12		045190	09337 00204	2 31 HOFFMAN ST
SORIANO SR, LUIS FRANCISCO & AIDA	0012	5.01	2.06		011210	02360 01935	2 23 MILANO CT
SORRENTINO, JOSEPH	0025	11	11.01			00336 00555	2 9 FOURTH AVE
SORTINO, GIOVANNI & ROSE & SEPERO, O	0008	2.02	12		007170	05455 01771	2 9 HEGNER CT
SORTINO, GIOVANNI & ROSETTA	0014	6	11		013190		2 29 AGAR PL
SOUTH HACK. ASSOC. % PIONEER PROPTY	0058	102	24		061210	02653 01930	4B 61 SADDLE RIVER AVE
SOUTH HACKENSACK HOSE CO. NO. ONE	0015	6	31		000000	08048 00252	15C 17 CALICOONECK RD
SPADAVECCHIA, KATHERINE & PASQUALE	0032	15	39		031230	09365 00075	2 434 CHESTNUT AVE
SPANOPOULOS, ANTONIOS	0006	2.02	2.01		006080	00066 02355	2 12 HEGNER COURT
SPEZIALE, ROBERT J	0022	9	25			05510 01302	2 44 WILLIAMS AVE
SPG 41 51 JAMES ST LLC	0051	52	1.04		055120	04545 01900	4B 41 JAMES ST
SPG 41 51 JAMES ST LLC	0051	52	1.05		055125	04545 01900	4B 51 JAMES ST
SRJA LLC	0033	15	55.012		032090	04737 01518	2 402 CHESTNUT AVE
STATE OF NEW JERSEY	0039	22	1		000000	01845 00043	15C CHARLES ST
STATE OF NEW JERSEY	0055	59	1.04				15C GREEN ST
STATE OF NJ. DEPT OF TRANSPRTATN	0039	21.03	36.02			08283 00972	15C 9 DYER AVE.
STEFANO, PASQUALE & R.	0004	2.01	5				2 75 GROVE ST.
STENDARDI, TARA P & VALERIE A	0017	7.02	2.02		018190	02819 01481	2 10 JOHN ST
STENDARDI, TARA P & VIRELLA, ROBERT	0021	9	1		021090	02366 01122	2 90 CALICOONECK ROAD
SURATWALA, T & T	0014	6	15		013230		2 37 AGAR PL
SZITO 31 CONTRACTING, LLC	0024	10	37		023230	01288 00530	2 31 WILLIAMS AVE.
TAVERAS, ALEX E	0013	5.01	18.01		013010	04043 00716	2 4 MAPLE AVE
TERRACCINO, J. & M. & C.	0022	9	41		022090	03387 02280	2 23 JACKSON AVENUE
TERRACCINO, J. & M/L.SWIONTECK L/E	0010	4	1		009170	04452 01464	2 241 PHILLIPS AVE
TERRACCINO, JOSEPH & MARY F.	0008	3	1.03				2 1 MAPLE AVE
THOMPSON, SEAN	0047	45.01	5		051010	09320 00001	2 18 HOFFMAN STREET
TILSTRA, DANIEL A	0012	5.01	2.01		011110	05085 01980	2 1 VEPREK LANE
TINEO, ANDRES & LUIS F. & COSTE J.	0049	46	7		052010		1 58 MICHAEL ST
TINEO, NIXON R	0047	44	2		050030	02650 00142	2 16 WILSON ST
TISE, JUAN C A & LEONOR & MARCELO	0025	13.01	1		025050	02249 01941	2 34 CALICOONECK ROAD
TOMIC, ALEKSANDAR & JOVANA	0004	2.01	6.01		004030	04695 00250	2 69 GROVE ST.
TOMIC, EMANUELA C/O BORDONARD	0023	10	5		022190	08299 00169	2 62 CALICOONECK ROAD
TOMIC, ALEKSANDAR & JOVANA	0004	2.01	6.02		004050	04629 00982	2 65 GROVE ST.
TORNAMBE PAOLO & J	0032	15	25		031170		2 423 TAYLOR AVE
TORNAMBE, PAUL & JOSEPHINE	0032	15	21		031130	07802 00987	2 417 TAYLOR AVE
TORNAMBE, SALVATORE G	0032	15	23		031150	09525 00001	2 421 TAYLOR AVE
TORRENJON, JOSE	0042	38	4		045070	08621 00611	2 262 HUYLER ST
TORRES, CRISTOBAL & VALLADARES, DENISAI	0031	15	7		030250	02795 01178	2 391 TAYLOR AVE
TOTARO, NICOLA & MARIA	0013	5.01	19.02		013050	08182 00235	2 35 MILANO CT
TOWNSHIP OF SOUTH HACKENSACK	0005	2.01	9		004210	08476 00510	15C 43 GROVE ST
TOWNSHIP OF SOUTH HACKENSACK	0005	2.01	12.03				15C GROVE ST
TOWNSHIP OF SOUTH HACKENSACK	0005	2.01	13.03				15C HUYLER ST.
TOWNSHIP OF SOUTH HACKENSACK	0011	4	18		000000		15C 79 FRANKLIN ST
TOWNSHIP OF SOUTH HACKENSACK	0012	5.01	4.02		012010		15C 219 PHILLIPS AVE
TOWNSHIP OF SOUTH HACKENSACK	0012	5.01	5		000000		15C 227 PHILLIPS AVE
TOWNSHIP OF SOUTH HACKENSACK	0025	12	1		024230		15C TAYLOR & 4TH AVE
TOWNSHIP OF SOUTH HACKENSACK	0025	13.01	3.01		000000		15C PHILLIPS AVE
TOWNSHIP OF SOUTH HACKENSACK	0026	13.01	4.03		000000		15C PHILLIPS AVE
TOWNSHIP OF SOUTH HACKENSACK	0027	13.02	4		000000		15C PHILLIPS AVE
TOWNSHIP OF SOUTH HACKENSACK	0028	13.02	12				15C PHILLIPS AVE
TOWNSHIP OF SOUTH HACKENSACK	0029	13.04	1.08		000000		15C CHESTNUT AVE
TOWNSHIP OF SOUTH HACKENSACK	0030	13.06	15				15C PARK ST
TOWNSHIP OF SOUTH HACKENSACK	0036	18	16				15C DYER AVE
TOWNSHIP OF SOUTH HACKENSACK	0037	20.01	3		036210	08081 00179	15C VREELAND AVE
TOWNSHIP OF SOUTH HACKENSACK	0058	103	12.01		062070		15C SADDLE RIVER AVE
TRAINA-NOLAN, KIM TRSTE	0028	13.04	1.02		028190	05476 01170	2 436 N TAYLOR AVE
TRANSCONTINENTAL GAS PIPE CO	0001	PIPE.LINE	VAR		063150		4B UNKNOWN
TRAPANI, FRANCESCO & COLOGERA LILY	0009	3	10.01				2 40 FRANKLIN ST
TRAPANI, FRANCESCO & COLOGERA LILY	0009	3	9.01		008090		2 44 FRANKLIN ST
TRAPANI, FRANKLIN & CALOGERO	0015	7.01	1		015090	03876 00728	2 48 AGAR PLACE
TRECO ENTERPRISES	0040	32	1		042170		4B 19 WESLEY ST
TRECO ENTERPRISES	0040	32	3		042178		1 19 WESLEY ST
TSAGARATOS, KONSTANTINOS	0033	16	5		032170	00449 02139	2 103 VREELAND AVE
TSEPHEL, KONCHO ETALS	0013	5.02	1.02		010250	03141 00930	2 10 MILANO CT
TUCCI ASSOC LLC	0058	102	21		061170	08309 00700	4B 49 SADDLE RIVER AVE
TURKALJ, JOSEPH	0007	2.02	4.05		006170	02334 01150	2 280 PHILLIPS AVE
TURKALJ, JOSO & ROZA	0007	2.02	7		007030		2 2 HEGNER CT

TAXING DISTRICT NO. 59 SO. HACKENSACK

COUNTY NO. 02 BERGEN

NAME OF OWNER ADDITIONAL OWNERS	PAGE NO.	BLOCK NO.	LOT NO.	LOT QUALIF.	ACCOUNT NO.	DEED BOOK PAGE	CLASS	PROPERTY LOCATION
TWINKS COMPANY LLC C/O FOLLENDER	0010	3	23.03		009159	04851 01085	4B	550 HUYLER ST.
TWINKS COMPANY LLC C/O FOLLENDER	0053	54	2.01		056110	04822 00303	4B	80 WESLEY ST
TWINKS COMPANY LLC C/O S ROTHMAN	0006	2.01	19		005250	04864 00851	4B	40 RUTA COURT
TWINKS COMPANY LLC NJ C/O FOLLENDER	0001	1.01	4.12		001010	04823 01855	4B	175 LOUIS ST
TWINKS, L.L.C. C/O M. FOLLENDER	0005	2.01	8.02		004150	08033 00295	4B	150 LOUIS ST
U.S.A.R. HOLDING LLC	0051	52	2.01		055130	08885 00071	4B	5 JAMES ST
UNION AVE PROPERTIES LLC NJ	0048	46	4		051210	04587 01788	4C	218 HUYLER ST
UNIT E LLC	0053	54	1.01	C0051		08932 00435	4B	89 LEUNING ST
UNIT E LLC C/O CCI	0053	54	1.01	C0052		08925 00268	4B	89 LEUNING ST
UNITED GREEK RITE R.C. CHURCH	0057	101	14		061030		15E	LODI RD.
UNITED STATES POSTAL SERVICE	0010	3	20		09090		15F	560 HUYLER ST
UNKNOWN	0021	8	28				1	GORE
UNKNOWN	0029	13.04	1.09				1	GORE
UNKNOWN	0031	14	5				1	ASSESSED IN HACKENSACK
UNKNOWN	0040	25	2				1	EAST WESLEY ST.
UNKNOWN	0043	38	13.02				1	REAR DINALLO ST
UNKNOWN	0055	59	1.13				1	GREEN ST
URENA, EFREN & JULIA & SUAZO, CARLOS	0020	7.07	12		020030	05139 01809	2	22 SIEVERS LANE
V & L LOPICCOLO LLC NJ	0046	42	23		049150	05030 01533	4B	45 WORTH STREET
V LOPICCOLO PROPERTIES LLC	0045	39	13		047150	04902 01188	4B	275 HUYLER ST.
V&L LOPICCOLO LLC	0045	39	15		047190	05030 01516	4B	279 HUYLER ST
VAN WETTERING, FREDERICK	0012	5.01	9		012070		2	72 FRANKLIN ST
VARGAS, OSCAR M, PEREZ PARRA MAXIMA	0021	8	25		021050	05461 01813	2	545 MOONACHIE ROAD
VARGAS, RICHARD	0018	7.05	25.01		016230	05214 01722	2	51 CALICOONECK ROAD
VARGAS, RICHARD	0024	10	27		023130	03529 01561	2	470 TAYLOR AVE
VASQUEZ, KATHERINE	0038	21.01	11		038230	02993 01768	2	41 PHILLIPS AVE
VEE JAY REALTY COMPANY	0005	2.01	13.02		005060		4A	636 HUYLER ST
VEPREK, BRIAN R.	0027	13.02	1.02		026200	07731 00372	2	14 NORTH VEPREK LANE
VERA, C. & GUTIERREZ, M & GASPAR, A	0014	6	13		013210	04430 00746	2	35 AGAR PL
VERAS, JORGE R. & ROSARIO, FLORIDANI O.	0021	9	3		021110	04960 01907	2	86 CALICOONECK ROAD
VEW C/O CORPORATE AIR	0055	59	1.09				4A	233 GREEN STREET
VICENZOTTI, JOAN	0031	13.08	1.03			04693 00889	2	431 NO TAYLOR AVE
VIGILANTI, JUNE M. & ANTHONY J.	0048	45.01	7.01		051050		2	30 HOFFMAN ST
VILLALTA (ETAL), PEDRO	0020	7.06	10		019250	09077 00220	2	23 SIEVERS LANE
VINEYARD CHR FELLOWSHIP OF N NJ	0002	1.02	5			02000 01300	15D	310 PHILLIPS
WEEDO ENTERPRISES	0002	1.01	4.18		001150		4A	454 ROUTE 46
WEEDO ENTERPRISES	0002	1.01	4.19		001170		4A	434 ROUTE 46
WEIR, OSCAR W. & ESTERLINA	0010	3	17.06		009050	07784 00359	2	14 GROVE ST.
WHITE DOVE INVESTMENT	0002	1.04	5		002170	08479 00313	4A	346 MAIN ST
WHITE DOVE INVESTMENTS INCORPORATED	0003	1.04	8		002130	02108 01545	1	364 PHILLIPS AVE
WHOLESALE AUTO SUPPLY CO	0039	24	11		041030		4B	22 FLORENCE ST
WILLIAMS, BRUCE	0009	3	14.01			08455 00474	2	65 MAPLE AVE
WNOROWSKI, GRZEGORZ	0040	24	20		041070	03890 00026	2	79 E WESLEY ST
WORTH PROPERTIES LLC	0049	47	10		052150	02771 02151	4A	20 WORTH ST
YANG, ZU YU & MEI QIU CHAN	0007	2.02	6		007010	08422 00627	2	135 E GROVE ST
YANNELLI, RICHARD	0030	13.05	6		029190	02147 00042	2	8 PARK ST
YANNETTI EMIL & GERTRUDE	0024	10	41		024010		2	27 WILLIAMS AVENUE
YANNETTI, THOMAS	0024	10	39		023250	02577 01507	2	29 WILLIAMS AVENUE
YOUNG, DENNY A	0020	7.06	11		020010	01644 01990	2	25 SIEVERS LANE
Z & G PROPERTIES II LLC	0044	39	9		047090	02823 00591	4B	261 HUYLER ST.
Z & G PROPERTY LLC	0045	39	11		047110	09530 00021	4B	265 HUYLER ST.
ZANCA, JUSTIN & JENNIFER	0033	15	55.02			02379 00067	2	404 CHESTNUT AVE
ZAUCHA, JOHN EDWARD & AMANDA LINDSAY	0012	5.01	2.04		011170	03355 01451	2	5 MILANO CT
ZISA, PETER & ZISA, RALPH	0047	44	9		050070	08359 00459	2	239 HUYLER ST
ZISA, PETER & ZISA, RALPH	0047	44	12		050090		2	235 HUYLER ST
ZITO PROPTY MANAGEMENT LLC	0019	7.05	28.02		017210	03732 01355	2	34 SIEVERS LANE
ZITO, GIUSEPPE	0017	7.02	5		018250	08908 00387	2	513 MOONACHIE ROAD
ZITO, MICHAEL A & THERESE M	0044	38	19.01		046110	05217 00185	2	34 DINALLO ST
ZITO, VITTORIO & F.	0013	5.01	15.01				2	28 MAPLE AVE
ZURCALED, LLC	0052	52	3		055230	09528 00390	4B	75 ROMANELLI AVE
10-12 HORIZON BOULEVARD LLC	0059	106	2.01		063080	02833 01714	4B	10 HORIZON BLVD HM
11 SADDLE RIVER AVENUE LLC	0057	102	1		061050	03675 00722	4B	11 SADDLE RIVER AVE
11 SIEVERS LANE CO.	0018	7.03	6		019170	04367 01333	2	11 SIEVERS LANE
111 LEUNING, LLC	0051	52	1.01		055090	09002 00306	4B	111 LEUNING ST
13 GARFIELD LLC NJ	0056	100	8.01		059190	04225 01154	4B	13 GARFIELD PL
13 WILSON ST CONDO ASSOC	0044	39	3				15F	13 WILSON ST
14 CENTRAL BOULEVARD LLC	0059	106	1.02		063050	02832 02149	4B	14 CENTRAL BLVD HM
14- 24 EAST WESLEY STREET LLC	0042	37	46		044230	02833 01499	4B	14-24 E WESLEY ST

TAXING DISTRICT NO. 59 SO. HACKENSACK

COUNTY NO. 02 BERGEN

NAME OF OWNER ADDITIONAL OWNERS	PAGE NO.	BLOCK NO.	LOT NO.	LOT QUALIF.	ACCOUNT NO.	DEED BOOK PAGE	CLASS	PROPERTY LOCATION
15 AGAR PLACE LLC	0014	6	3		013110	04969 01626	2	15 AGAR PL
15 WORTH STREET LLC	0050	48	21		054050	04170 00686	4A	15 WORTH ST
16-20 HORIZON BOULEVARD LLC	0059	106	2.02		063090	02833 00663	4B	20 HORIZON BLVD HM
170 WESLEY ST LLC	0052	52	2.05		055210	09453 00191	4B	170 WESLEY ST
18 CENTRAL BOULEVARD LLC	0059	106	1.03		063070	02833 01918	4B	18 CENTRAL BLVD HM
18 JOHN STREET LLC	0017	7.02	7		019030	09600 00263	2	18 JOHN ST
19 DINALLO LLC	0041	37	18		044010	02114 00763	2	19 DINALLO ST
19-21 ISE STREET LLC	0038	20.03	40			04265 01920	1	20 ISE ST.
19-21 ISE STREET LLC	0040	24	28		041190	04265 01920	4B	19 ISE STREET
2 WORTH STREET COMMERCIAL LLC	0049	47	2		052070	02567 01230	4B	2 WORTH ST.
206 WEST STREET LLC	0050	48	5		053170	03476 01471	4A	206 WEST ST.
208 HUYLER LLC NJ	0048	46	2		051170	03433 02377	4B	208 HUYLER ST.
21 DINALLO LLC	0041	37	20			02114 00775	2	21 DINALLO ST.
21-23 EMPIRE BOULEVARD LLC	0059	105	6.01		062230	02794 00077	4B	23 EMPIRE BLVD HM
210 GREEN STREET HOLDINGS LLC	0054	58	1		058070	04712 01385	4B	210 GREEN ST
214 HUYLER STREET LLC	0048	46	3		051190	01704 00793	4A	214 HUYLER ST
217 HUYLER LLC NJ	0049	47	8		053030	04758 00122	4A	217 HUYLER ST
22 ROMANELLI LLC	0051	51	1		055050	05000 00936	4B	24 ROMANELLI AVE
22 ROMANELLI LLC	0051	51	3		055070	05000 00936	4B	28-30 ROMANELLI AVE
220 PHILLIPS LLC	0015	6	28		014210	04513 00389	2	220 PHILLIPS AVE
224 GREEN STREET LLC	0054	57	1		057210	03054 02352	4B	224 GREEN ST
224 WEST STREET LLC	0046	42	15		049070	04081 01079	4A	224 WEST ST
235 GREEN ST LLC	0055	59	1.07		059020	00356 02400	1	235 GREEN ST
235 GREEN ST LLC	0055	59	1.08		059025	00356 02408	1	245 GREEN ST
236 GREEN ST LLC	0054	57	5		057230	01185 00112	4B	236 GREEN ST
238 WEST ST LLC	0046	42	11		049030	04787 01584	4B	238 WEST ST
247 HUYLER LLC	0047	44	4		050050	00297 01008	4B	WILSON & HUYLER ST
248 WEST ST LLC C/O MAUREEN TIGHE	0046	42	5		048230	08524 00648	4A	248 WEST ST
25 EMPIRE BOULEVARD LLC	0059	106	1.01		063030	02833 01638	4B	25 EMPIRE BLVD HM
252 GREEN ST LLC	0054	56	5		057010	09238 00024	4B	252 GREEN ST
255 WEST ST LLC C/O MAUREEN TIGHE	0045	41	1.01		048030	08524 00644	4B	255 WEST ST
262-268 GREEN STREET LLC	0052	52	2.04		055190	02507 00828	4B	262-268 GREEN ST.
277 PHILLIP AVENUE LLC	0004	2.01	2		003190	03088 01988	2	277 PHILLIPS AVE
28 GARFIELD LLC	0056	100	10		059230	03208 02277	4B	28 GARFIELD PLACE
280 HUYLER ST CORP-(PERRIN ANNE)	0042	38	1		045010		4A	280 HUYLER ST
3 ROMANELLI REALTY LLC	0055	58	23		058230	05451 00179	4B	3 ROMANELLI AVE
30 GARFIELD PLACE LLC NJ	0056	100	12		059250	02684 00637	4B	30 GARFIELD PL
315 PHILLIPS LLC NJ	0001	1.01	3		001040	03407 00694	4B	315 PHILLIPS AVE.
32 SIEVERS LANE LLC	0020	7.05	36.01			02772 00023	2	32 SIEVERS LANE
325 CHESTNUT AVENUE LLC	0037	20.02	30		037130	07751 00585	4B	325 CHESTNUT AVE
34 FLORENCE STREET, LLC	0039	24	1		041010	01507 00518	4B	34 FLORENCE ST.
344 MAIN STREET LLC	0002	1.04	4		002150	01949 02038	4A	344 MAIN ST
35 EMPIRE BOULEVARD LLC	0059	106	2.03		063080	02794 00084	4B	35 EMPIRE BLVD HM
35 HORIZON BOULEVARD LLC	0059	106	2.04		063094	02794 00091	4B	35 HORIZON BLVD HM
356 CHESTNUT AVENUE L.L.C.	0037	19	11				2	356 CHESTNUT AVE
38 LEUNING LLC NJ	0050	48	8		053210	04872 01340	4B	38 LEUNING ST
38 WILLIAMS AVENUE, LLC	0022	9	21		021240	08159 00155	2	38 WILLIAMS AVE
40 SADDLE RIVER RD CORP	0057	101	9		060190	04708 01021	4A	40 SADDLE RIVER AVE
40 WORTH REALTY LLC	0047	44	23		050190	02895 00851	2	40 WORTH ST
41 DINALLO ST CO.	0042	37	29		044090	03462 00479	2	41 DINALLO ST
41 HOFFMAN ST LLC	0043	38	14		045230	05301 01260	2	41 HOFFMAN ST
418 CHESTNUT AVE CONDO ASSOC	0032	15	47.01				15F	418 CHESTNUT AVE
423 CHESTNUT AVENUE, LLC	0034	16	25		033090	08159 00158	2	423 CHESTNUT AVE
433 TAYLOR AVENUE, LLC	0032	15	29		031195	08159 00165	2	433 TAYLOR AVE.
460 RT 46 WEST LLC	0001	1.01	4.03		001110	05270 00379	4B	460 ROUTE 46
470 US 46 LLC	0001	1.01	4.09			05036 01531	4B	470 ROUTE 46
480 US HIGHWAY 46 LLC	0001	1.01	4.08		001065	04590 01361	4B	480 ROUTE 46
486 TAYLOR AVE CONDO ASSOC	0023	10	17				15F	486 TAYLOR AVE
5 EMPIRE BLVD LLC % NAI HANSON MGT	0058	105	1		062110	01655 00758	4B	5 EMPIRE BLVD HM
5 WORTH ST LLC	0050	48	23		054070	08245 00661	4A	5 WORTH ST
50 HOFFMAN ST CONDO ASSOC	0048	45.01	7.04				15F	50 HOFFMAN ST
50 SCHRIEFFER LLC	0045	41	6		048050	04586 01266	4B	50 SCHRIEFFER ST
500 TAYLOR AVENUE LLC	0023	10	11		022250	02133 01277	2	500 TAYLOR AVE
500 US ROUTE 46 LLC	0001	1.01	4.02		001090	01620 01862	4A	500 ROUTE 46
500 US ROUTE 46 LLC	0002	1.01	5		001210	00702 02297	4A	510 ROUTE 46
517 MOONACHIE RD LLC	0017	7.02	4		018230	09600 00259	2	517 MOONACHIE ROAD
533 SH PROPERTY LLC	0017	7.02	1.01		018130	02123 02414	2	533 MOONACHIE ROAD
56 MICHAEL ST LLC	0049	46	5		051230	04065 00349	2	56 MICHAEL ST

TAXING DISTRICT NO. 59 SO. HACKENSACK

COUNTY NO. 02 BERGEN

NAME OF OWNER ADDITIONAL OWNERS	PAGE NO.	BLOCK NO.	LOT NO.	LOT QUALIF.	ACCOUNT NO.	DEED BOOK	DEED PAGE	CLASS	PROPERTY LOCATION
57 SOUTH HACKENSACK LLC	0054	56	21		057150	04265	00337	4B 57	ROMANELLI AVE
60 ROMANELLI AVENUE LLC	0051	52	2.02		055150	02420	00040	4B 60	ROMANELLI AVE
60 SOUTH HACKENSACK LLC	0057	101	11.01		060210	02243	02095	4B 60	SADDLE RIVER AVE
60 WORTH STREET LLC	0047	43	5		050010	02142	00755	4B 70	WORTH STREET
7 FOURTH AVE CONDO ASSOC	0025	11	11.02					15F 7	FOURTH AVE
72 DYER LLC	0036	17	31		035090	04961	00449	2 72	DYER AVE
77 CALICOONECK RD LLC	0019	7.05	29		017230	03732	01028	2 77	CALICOONECK ROAD
8-10 ROMA PROPERTIES,LLC	0050	50	1		054190	09015	00332	4B 10	ROMANELLI AVE
80 SADDLE RIVER LLC	0057	101	13		061010	03188	01039	4B 80	SADDLE RIVER AVE
84 DYER AVE.CO.	0036	17	27		035050	08999	00401	2 84	DYER AVE.
875 WASHINGTON AVE LLC	0058	104	1.01			08465	00751	4A 1	EMPIRE BLVD
89 LEUNING ST CONDO ASSOC.	0052	54	1.01					15F 89	LEUNING ST
9 HENRY LLC	0038	21.02	23		039090	05004	01704	2 14	LINCOLN ST
99 CALICOONECK ROAD LLC	0017	7.02	1.03			02124	00750	2 99	CALICOONECK RD

TAXING DISTRICT NO. 59 SO. HACKENSACK

COUNTY NO. 02 BERGEN

NAME OF OWNER ADDITIONAL OWNERS	PAGE NO.	BLOCK NO.	LOT NO.	LOT QUALIF.	ACCOUNT NO.	-----DEED----- BOOK PAGE	-----PROPERTY----- CLASS LOCATION
------------------------------------	-------------	--------------	------------	----------------	----------------	-----------------------------	--------------------------------------

N.J. BELL TELEPHONE CO. TAX DEPT	0000	106	4.02				6A VARIOUS
----------------------------------	------	-----	------	--	--	--	------------

Block No. Lot No. Qualification Account No.	Land Dimensions Building Description Additional Lots Acreage	Prop. Class	Owner's Name Address City State Property Location	Billing Code Zip Code	Land Improvement Exemption Net Total	2025 Property Tax Special Dist	2025 Total Tax Deduction Net Tax	Amt.Billed 2025 1st Q 2nd Q Total	2nd Half 2025 3rd Q 4th Q Total	Preliminary 2026 Tax 1st Q 2nd Q Total
PIPE LINE VAR 063150	VARIOUS .0000	4B	TRANSCONTINENTAL GAS PIPE CO PO BOX 2400, MD 46-4 YULSA, OK UNKNOWN	74102	0 367000 367000	679317	679317 00	161373 161373 322746	178371 178200 356571	169800 169800 339600
1.01 1 001010	L2A 13030 SF 1SCBSG1 .2991	4A	JP 46 PROPERTIES LLC ATT:A KIM 328 CONGERS AVE NORTHVALE, NJ 400 ROUTE 46	07647	406000 1641900 2047900	3790663	3790663 00	908340 908339 1816679	987084 986900 1973984	947700 947700 1895400
1.01 2 001030	L3-A&4-J-2 1.77AC. .0000	4A	OM VAGZEI, L.L.C. 410 U.S. ROUTE 46 WEST SOUTH HACKENSACK, NJ 317-337 PHILLIPS AVE	07606	2478000 1911000 4389000	8124039	8124039 00	2031239 2031238 4062477	2030862 2030700 4061562	2031000 2031000 4062000
1.01 3 001040	83X160 .33AC. 1SCB .3300	4B	315 PHILLIPS LLC NJ 67 LEUNING STREET SO HACKENSACK, NJ 315 PHILLIPS AVE.	07606	346500 675900 1022400	1892462	1892462 00	438131 438130 876261	508101 508100 1016201	473100 473100 946200
1.01 4.01 001050	198X200 1SCB .9091	4A	MOUKIDES, GEORGE & E. 2181 MACKAY AVE. FORT LEE, N.J. 420 ROUTE 46	07024	1190000 1284100 2474100	4579559	4579559 00	1169083 1169082 2338165	1120794 1120600 2241394	1144900 1144900 2289800
1.01 4.02 001090	.522AC IRR239 1SCB .5220	4A	500 US ROUTE 46 LLC 464 NEVADA ST PARAMUS, NJ 500 ROUTE 46	07652	302100 325300 627400	1161317	1161317 00	294340 294340 588680	286337 286300 572637	290300 290300 580600
1.01 4.03 001110	74X305 IRR. 1SCB .0000	4B	460 RT 46 WEST LLC 460 ROUTE 46 SOUTH HACKENSACK, NJ 460 ROUTE 46	07606	735000 2358700 3093700	5726439	5726439 00	1239656 1239655 2479311	1623628 1623500 3247128	1431600 1431600 2863200
1.01 4.04 001130	0.97 AC. 1SB .9700	4A	JAI-VAGZEI, L.L.C. 410 U.S. ROUTE 46 WEST SOUTH HACKENSACK, NJ 450 ROUTE 46	07606	1358000 760800 2118800	3921899	3921899 00	980578 980577 1961155	980444 980300 1960744	980500 980500 1961000
1.01 4.08 001065	61 X 200 .288AC 1SCB .2880	4B	480 US HIGHWAY 46 LLC 480 ROUTE 46 SOUTH HACKENSACK, NJ 480 ROUTE 46	07606	383600 966400 1350000	2498850	2498850 00	606066 606066 1212132	643418 643300 1286718	624700 624700 1249400
1.01 4.09 001100	65 X 203 .30 AC. 1SCB .3000	4B	470 US 46 LLC 470 ROUTE 46 SOUTH HACKENSACK, NJ 470 ROUTE 46	07606	408800 1184900 1593700	2949939	2949939 00	711656 711656 1423312	763327 763300 1526627	737500 737500 1475000
1.01 4.10 001100	.578 AC 1SB .5780	4A	BURGER KING COMPANY LLC 5707 BLUE LAGOON DR MIAMI, FL 490 ROUTE 46	33126	809200 1725200 2534400	4691174	4691174 00	1197586 1197586 2395172	1148002 1148000 2296002	1172800 1172800 2345600
1.01 4.11 001100	0.743 AC 1SCB .7430	4B	FASTBOLT REALTY LLC 609 IROQUOIS ST ORADELL, NJ LOUIS ST.	07649	780200 3092700 3872900	7168738	7168738 00	1735332 1735331 3470663	1849075 1849000 3698075	1792200 1792200 3584400
1.01 4.12 001010	187X254.962 AC 1SSCB 1.0945	4B	TWINKS COMPANY LLC NJ C/O FOLLENDER POB 282 RIDGEWOOD, NJ 175 LOUIS ST	07541	1011200 3425100 4436300	8211591	8211591 00	1975162 1975162 3950324	2130667 2130600 4261267	2052900 2052900 4105800
1.01 4.13 001192	1.437-AC 1SSCB .0000	4B	JMN ASSOCIATES LLC 3 UNIVERSITY PLAZA #207 HACKENSACK, NJ 125 LOUIS ST	07601	1508900 4857200 6366100	11783651	11783651 00	2834380 2834379 5668759	3057492 3057400 6114892	2945900 2945900 5891800

36293700

67179638

00

00

67179638

32565836

34613802

33589800

Block No. Lot No. Qualification Account No.	Land Dimensions Building Description Additional Lots Acreage	Prop. Class	Owner's Name Address City State Property Location	Billing Code Zip Code	Land Improvement Exemption Net Total	2025 Property Tax Special Dist	2025 Total Tax Deduction Net Tax	Amt.Billed 2025 1st Q 2nd Q Total	2nd Half 2025 3rd Q 4th Q Total	Preliminary 2026 Tax 1st Q 2nd Q Total
1.01 4.14 001200	0.40-AC 1SCB .0000	4A	R.E.A.CORP. C/O A. FERRO ESQ. 31 E RIDGEWOOD AVE RIDGEWOOD, NJ 75 LOUIS ST	07450	420000 848600 1268600	2348179	2348179 00	591765 591765 1183530	582349 582300 1164649	587000 587000 1174000
1.01 4.17	130X101IRR 0.318 1SCB .0000	4B	FASTBOLT REALTY LLC 609 IROQUOIS ST ORADELL, NJ 474 ROUTE 46 (REAR)	07649	333900 895400 1229300	2275434	2275434 00	550822 550822 1101644	586990 586800 1173790	568900 568900 1137800
1.01 4.18 001150	.755 AC 1SCBF .7550	4A	WEEDO ENTERPRISES 175 ALPINE DR. PARAMUS, N.J. 454 ROUTE 46	07652	1057000 2674000 3731000	6906081	6906081 00	1740425 1740424 3480849	1712632 1712600 3425232	1726500 1726500 3453000
1.01 4.19 001170	.8139AC 1SCB .8139	4A	WEEDO ENTERPRISES 175 ALPINE STREET PARAMUS, NJ 434 ROUTE 46	07652	1139600 1354500 2494100	4616579	4616579 00	1160218 1160218 2320436	1148143 1148000 2296143	1154100 1154100 2308200
1.01 5 001210	133X88 1LT 1SCB .2687	4A	500 US ROUTE 46 LLC 464 NEVADA STREET PARAMUS, NJ 510 ROUTE 46	07652	266000 44700 310700	575106	575106 00	150452 150451 300903	137103 137100 274203	143800 143800 287600
1.02 1.01	.72 AC. 1SCB .7200	4A	BIG A 380 ROUTE 46 LLC 117 LINCOLN PLACE WALDWICK, NJ 380 ROUTE 46	07463	1282400 1750800 3033200	5614453	5614453 00	1414888 1414888 2829776	1392377 1392300 2784677	1403600 1403600 2807200
1.02 1.02 001230	2SCB 1.78 1.7800	4A	MT LAUREL LLC 370 ROUTE 46 SOUTH HACKENSACK, NJ 378 ROUTE 46	07606	2478000 1090000 3568000	6604368	6604368 00	1627097 1627096 3254193	1675175 1675000 3350175	1651100 1651100 3302200
1.02 2 002010	IRR 2LT 1SF .0000	4A	BIG A 388 RT 46 LLC 117 LINCOLN PLACE WALDWICK, NJ 388 ROUTE 46	07463	329000 553200 882200	1632952	1632952 00	411488 411488 822976	405076 404900 809976	408200 408200 816400
1.02 4 002030	2.23 AC 2SBS 2.2300	4B	SBKJ ASSOCIATES 330 PHILLIPS AVE SOUTH HACKENSACK, NJ 330 PHILLIPS AVENUE	07601	2170400 3093100 5263500	9742739	9742739 00	2343454 2343454 4686908	2527931 2527900 5055831	2435700 2435700 4871400
1.02 5	2.06 AC 2SBS 2.0600	15D	VINEYARD CHR FELLOWSHIP OF N NJ 310 PHILLIPS S HACKENSACK, NJ 07606 310 PHILLIPS	07608	*EXEMPT*	00	00 00 00	00 00 00	00 00 00	00 00 00
1.03 1 002070	376 X 124 .75 AC. 2SFG1 .7500	4A	MAGGIO TRUSTS LLC 8100 RIVER ROAD APT. 314 NORTH BERGEN, NJ 365 PHILLIPS AVENUE	07047	911000 891400 1802400	3336242	3336242 00	831204 831204 1662408	836934 836900 1673834	834100 834100 1668200
1.04 1 002130	2.1 AC 9.01,9.02 2.1000	4A	MT LAUREL LLC 370 ROUTE 46 SOUTH HACKENSACK, NJ 330 MAIN ST	07606	2205000 100000 2305000	4266555	4266555 00	1434821 1434820 2869641	698514 698400 1396914	1066600 1066600 2133200
1.04 4 002150	55X125 2LT 1HFSF .1578	4A	344 MAIN STREET LLC 117 LINCOLN PLAC WALDWICK, NJ, 344 MAIN ST	07463	382800 207800 590600	1093201	1093201 00	282880 282879 565759	263742 263700 527442	273300 273300 546600
1.04 5 002170	150 X 115 1SCBF .3960	4A	WHITE DOVE INVESTMENT 14 SOVA PLACE MOONACHIE, NJ 346 MAIN ST	07074	630000 1373400 2003400	3708293	3708293 00	937921 937920 1875841	916252 916200 1832452	927100 927100 1854200

28482000

52720182

00

00

52720182

26954864

25765318

26360000

Block No. Lot No. Qualification Account No.	Land Dimensions Building Description Additional Lots Acreage	Prop. Class	Owner's Name Address City State Property Location	Billing Code Zip Code	Land Improvement Exemption Net Total	2025 Property Tax Special Dist	2025 Total Tax Deduction Net Tax	Amt.Billed 2025 1st Q 2nd Q Total	2nd Half 2025 3rd Q 4th Q Total	Preliminary 2026 Tax 1st Q 2nd Q Total
1.04 8 002130	54X121 2LT FG1 .1500	1	WHITE DOVE INVESTMENTS INCORPORATED 14 SOVA PLACE MOONACHIE, NJ 364 PHILLIPS AVE	07074	215600 0 215600	399076 0 399076	399076 00 399076	105590 105590 211180	93996 93900 187896	99800 99800 199600
1.05 1 002250	IRREG 1-LOT 1SF .0000	4B	MONGA JR, JOSEPH J 38 OSLO DR ROCKAWAY, NJ 302 MAIN ST	07866	214500 158400 372900	690238 0 690238	690238 00 690238	161275 161275 322550	183888 183800 367688	172600 172600 345200
1.05 2.01 003010	51X100 2LT 2SFG1 .1171	2	GOMEZ, JOSE E & ALBA A GONZALEZ 306 MAIN ST SOUTH HACKENSACK, NJ 306 MAIN ST	07606	178200 382200 560400	1037300 0 1037300	1037300 00 1037300	249430 249430 498860	269240 269200 538440	259300 259300 518600
1.05 2.02 003030	60X100 2.4LT 1SF .1377	2	HAEDO, RICARDO 172 LINDEN STREETT HACKENSACK, NJ 310 MAIN ST	07601	178800 301100 479900	888295 0 888295	888295 00 888295	214903 214902 429805	229290 229200 458490	222100 222100 444200
1.05 3.01 003090	.7AC 003090 .7000	4A	PAUL LITTLE,LLC % MCDONALDS CORP PO BOX 1825671 MD 31-1130 COLUMBUS, OH ROUTE 46	43218	745500 110700 856200	1584826 0 1584826	1584826 00 1584826	415112 415112 830224	377302 377300 754602	396200 396200 792400
1.05 3.02 003050	50X100 2LT 1SBG1 .1148	2	MARSHALL, WILLIAM & J 318 MAIN ST. SOUTH HACKENSACK, N.J. 318 MAIN ST	07606	171500 156700 328200	607498 v1 -25000 582498	607498 137982 137981 275963	137982 137981 153335 153200 306535	145600 145600 153335 153200 306535	145600 145600 291200
1.05 3.03 003070	50X100 2LT 2SFBG1 .1148	2	PARKER, ROBERTA EMR. %MARK EMR 30 HEUER ST LITTLE FERRY, NJ 322 MAIN ST	07643	171500 527100 698600	1293109 0 1293109	1293109 00 1293109	311530 311530 623060	335049 335000 670049	323300 323300 646600
1.05 4 003110	IRR 003110 .0000	1	NJ BELL TELEPHONE PROP TAX DEPT. PO BOX 2749 ADDISON, TX ROUTE 46	75001-2749	4200 0 4200	7774 0 7774	7774 00 7774	2057 2057 4114	1860 1800 3660	1900 1900 3800
2.01 1.01 003130	47X111 1 LT 2SFG1 .1198	2	LOVECCHIO, SYLVIO 285 PHILLIPS AVE SOUTH HACKENSACK, NJ 285 PHILLIPS AVE	07606	226200 571500 797700	1476543 0 1476543	1476543 00 1476543	362219 362219 724438	376105 376000 752105	369100 369100 738200
2.01 1.02 003200	50X120 2.4LT 2FF .1377	2	SCHEELER, WILLIAM & LAURA 279 PHILLIPS AVE. SO HACKENSACK, N.J. 279 PHILLIPS AVE.	07606	228100 580400 808500	1496534 0 1496534	1496534 00 1496534	368048 368047 736095	380239 380200 760439	374100 374100 748200
2.01 1.03 003210	75X113 3.4LT 1SFG1 .1946	2	REYNOSO, ANEUDY 281 PHILLIPS AVENUE SOUTH HACKENSACK, NJ 281 PHILLIPS AVE	07606	246200 507200 753400	1394543 0 1394543	1394543 00 1394543	342287 342286 684573	355070 354900 709970	348600 348600 697200
2.01 1.04 003150	55X100 2.1LT 003150 .1263	2	ROJAS, AMY 301 PHILLIPS AVE SO HACKENSACK, NJ 301 PHILLIPS AVE	07606	224500 689700 914200	1692184 0 1692184	1692184 00 1692184	414182 414181 828363	431921 431900 863821	423000 423000 846000
2.01 1.05 003170	55X100 2.1LT 003170 .1263	2	RAMIREZ, OMAR & SIGUENCIA, DIEGO 305 PHILLIPS AVENUE SOUTH HACKENSACK, NJ 305 PHILLIPS AVE	07606	227100 600500 827600	1531888 0 1531888	1531888 00 1531888	379165 379164 758329	386859 386700 773559	383000 383000 766000
2.01 1.06 003170	52X106 2SFLG .1265	2	SHIN, BORA (ETAL) 295 PHILLIPS AVENUE SOUTH HACKENSACK, NJ 295 PHILLIPS AVENUE	07606	224100 617000 841100	1556876 0 1556876	1556876 00 1556876	379997 379997 759994	398482 398400 796882	389200 389200 778400

8458500

15656684

00

25000

15631684

7687548

7944136

7815600

Block No. Lot No. Qualification Account No.	Land Dimensions Building Description Additional Lots Acreage	Prop. Class	Owner's Name Address City State Property Location	Billing Code Zip Code	Land Improvement Exemption Net Total	2025 Property Tax Special Dist	2025 Total Tax Deduction Net Tax	Amt.Billed 2025 1st Q 2nd Q Total	2nd Half 2025 3rd Q 4th Q Total	Preliminary 2026 Tax 1st Q 2nd Q Total
2.01 2 003190	50X125 2.5LT .1435	2	277 PHILLIP AVENUE LLC 73 NELSON AVE JERSEY CITY, NJ 277 PHILLIPS AVE	07307	230400 242000 472400	874412	874412 00	212307 212307	224998 224800	218600 218600
2.01 3.01 003220	L3C 60X100 3.1LT 2SBG1 .1377	2	MUTIA, ELMA B&BORDADORA, JOCELYN 275 PHILLIPS AVE SOUTH HACKENSACK, NJ 275 PHILLIPS AVE	07606	255500 399800 655300	1212960	1212960 00	296642 296641	309877 309800	303200 303200
2.01 3.02	50X100 IRR.2 LOTS 2SF .0000	2	SIGNA, SALVATORE & CALOGERO ETALS 51 PHILLIPS AVE SOUTH HACKENSACK, NJ 91 GROVE ST	07606	239100 525700 764800	1415645	1415645 00	345911 345910	361924 361900	353900 353900
2.01 3.03	77X90 IRR. 2.5 LOTS .0000	2	MUNEVAR, FERNANDO & SABINA 11435 EARNEST BLVD DAVIE, FL 85 GROVE ST.	33325	246600 604800 851400	1575941	1575941 00	385042 385041	402958 402900	394000 394000
2.01 4.01 003250	164X165 .62AC 1SCB .6200	4A	MASIF LLC 50 LOUIS COURT SOUTH HACKENSACK, NJ 50 LOUIS CT	07606	341000 827400 1168400	2162708	2162708 00	517764 517764	563680 563500	540700 540700
2.01 4.02 004010	143X216 .712AC .7120	4B	MY AVIATION LLC 50 LOUIS ST SOUTH HACKESACK, NJ 50 LOUIS ST	07606	391600 3516600 3908200	7234078	7234078 00	1722647 1722647	1894484 1894300	1808500 1808500
2.01 4.03	85 X 154 3.4 LT. .3005	2	PARK, GUN YEA 83 GROVE STREET SO HACKENSACK, NJ 83 GROVE ST.	07606	276600 279500 556100	1029341	1029341 00	250997 250997	263747 263600	257300 257300
2.01 5	69 X 146 2.7 LT. .2313	2	STEFANO, PASQUALE & R. 75 GROVE ST. SOUTH HACKENSACK, N.J. 75 GROVE ST.	07606	247100 548600 795700	1472841	1472841 00	358546 358546	377949 377800	368200 368200
2.01 6.01 004030	51X150 3LT 1SF .1756	2	TOMIC, ALEKSANDAR & JOVANA 69 GROVE ST SOUTH HACKENSACK, NJ 69 GROVE ST.	07606	254400 437100 691500	1279967	1279967 00	311237 311236	328794 328700	320000 320000
2.01 6.02 004050	51X150 3LT 1SF .1756	2	TOMIC, ALEKSANDAR & JOVANA 65 GROVE ST SO HACKENSACK, NJ 65 GROVE ST.	07606	254400 248000 502400	929942	929942 00	226216 226215	238811 238700	232500 232500
2.01 6.03 004110	148X216 9735AC 1SCB 9735.0000	4B	MEJOR COMPANY, L.L.C. 282 GRAND AVE. ENGLEWOOD, NJ 100 LOUIS ST	07631	404300 2870600 3274900	6061840	6061840 00	1502211 1502210	1528719 1528700	1515500 1515500
2.01 6.04 004090	.946AC 1SCB .9460	4B	GROVE AUTO REPAIR INC 18 FIELDSTONE CT MAHWAH, NJ 74 LOUIS COURT	07430	520300 2304200 2824500	5228150	5228150 00	1257580 1257580	1356590 1356400	1307000 1307000
2.01 7 004070	51X150 3LT 1SF .1756	2	NICHOLSON, MARLON 61 GROVE ST SOUTH HACKENSACK, NJ 61 GROVE ST.	07606	254400 227300 481700	891627	891627 00	218870 218869	226988 226900	222900 222900
2.01 8.01 004190	80X145 1SBG1 .2663	2	CERRATO, MARION & MAGDA 57 GROVE ST SOUTH HACKENSACK, NJ 57 GROVE ST	07606	286300 257200 543500	1006019	1006019 00	245708 245707	257304 257300	251500 251500

17490800

32375471

00

00

32375471

15703348

16672123

16187600

Block No. Lot No. Qualification Account No.	Land Dimensions Building Description Additional Lots Acreage	Prop. Class	Owner's Name Address City State Property Location	Billing Code Zip Code	Land Improvement Exemption Net Total	2025 Property Tax Special Dist	2025 Total Tax Deduction Net Tax	Amt.Billed 2025 1st Q 2nd Q Total	2nd Half 2025 3rd Q 4th Q Total	Preliminary 2026 Tax 1st Q 2nd Q Total
2.01 8.02 004150	1AC 1.0000	4B	TWINKS, L.L.C. C/O M. FOLLENDER P.O. BOX 282 RIDGEWOOD, NJ 150 LOUIS ST	07450	451000 3178300 3629300	6717834	6717834 00 6717834	1626166 1626166 3252332	1732802 1732700 3465502	1679500 1679500 3359000
2.01 8.03 004190	75X150 1SBC .2583	2	DEGROSA, JOANN H. 51 GROVE ST SOUTH HACKENSACK NJ 51 GROVE ST	07606	268500 230700 499200	924019	924019 00 924019	226510 226509 453019	235500 235500 471000	231000 231000 462000
2.01 8.04 004200	.38 AC. 1SCB .3800	4A	SMITH, R. T/A MASTERCRAFTS 152 LOUIS ST. SOUTH HACKENSACK, N.J. 152 LOUIS ST	07606	209000 777700 986700	1826382	1826382 00 1826382	441216 441216 882432	472050 471900 943950	456600 456600 913200
2.01 9 004210	.672AC 10,10.01 .6720	15C	TOWNSHIP OF SOUTH HACKENSACK 227 PHILLIPS AVE SOUTH HACKENSACK, NJ 43 GROVE ST	07606	*EXEMPT*	00	00 00 00	00 00 00	00 00 00	00 00 00
2.01 11 004250	140 X 150 1SCBS .4821	4B	FALATO J & J C/O BAER LAW GROUP 412 CEDAR LANE -2ND FL W TEANECK, NJ 29 GROVE ST.	07666	250800 2228000 2478800	4588259	4588259 00 4588259	1099440 1099440 2198880	1194779 1194600 2389379	1147100 1147100 2294200
2.01 12.01 005010	165X271 22.6LT 1SCB 1.0265	4B	HUYLER RUTA INC 235 MURRAY HILL PARKWAY EAST RUTHERFORD, NJ 600 HUYLER ST	07073	607800 4183700 4791500	8869067	8869067 00 8869067	2111998 2111998 4223996	2322571 2322500 4645071	2217300 2217300 4434600
2.01 12.02 005030	99X170 6.7LT 1SCBB .3864	4B	MISTRI LLC 25 GROVE ST SOUTH HACKENSACK, NJ 25 GROVE ST	07606	191400 1518600 1710000	3165210	3165210 00 3165210	764010 764010 1528020	818690 818500 1637190	791300 791300 1582600
2.01 12.03 005050	10 X 258 .0592	15C	TOWNSHIP OF SOUTH HACKENSACK 227 PHILLIPS AVE SO HACKENSACK,N.J. GROVE ST	07606	*EXEMPT*	00	00 00 00	00 00 00	00 00 00	00 00 00
2.01 13.01 005050	1AC 1SCBB 1.0000	4B	HLF 650 HUYLER STREET LLC 21 SOUTH ST MORRISTOWN, NJ 650 HUYLER ST	07960	1014300 2949900 3964200	7337734	7337734 00 7337734	1698747 1698747 3397494	1970140 1970100 3940240	1834400 1834400 3668800
2.01 13.02 005060	90X354 1.57 1SCB .7314	4A	VEE JAY REALTY COMPANY 24 JULIA CT WASHINGTON TOWNSHIP, NJ 636 HUYLER ST	07676	1377600 1399900 2777500	5141153	5141153 00 5141153	1270069 1270069 2540138	1300515 1300500 2601015	1285300 1285300 2570600
2.01 13.03 005090	26X45 PUMP STATION .0269	15C	TOWNSHIP OF SOUTH HACKENSACK PHILLIPS AVE. SOUTH HACKENSACK, N.J. HUYLER ST.	07606	*EXEMPT*	00	00 00 00	00 00 00	00 00 00	00 00 00
2.01 13.04 005090	163X208 .8AC 1SCBB .8000	4B	GRANT & JOY LEE FAMILY LLC 630 HUYLER ST SOUTH HACKENSACK, NJ 630 HUYLER ST	07606	427400 3974900 4402300	8148657	8148657 00 8148657	1956405 1956404 3912809	2117948 2117900 4235848	2037200 2037200 4074400
2.01 13.05 005130	161X124 .5AC 1SCB .5000	4B	PLATI REALTY CO I LLC POB 4192 SOUTH HACKENSACK, NJ 25 RUTA COURT	07606	252500 1331400 1583900	2931799	2931799 00 2931799	700784 700783 1401567	765132 765100 1530232	732900 732900 1465800
2.01 14.01 005150	48X245 4.7LT .2700	1	PLATI REALTY CO I LLC 29 RUTA CT SOUTH HACKENSACK, NJ 29 RUTA CT.	07606	187600 0 187600	347248	347248 00 347248	91877 91877 183754	81794 81700 163494	86800 86800 173600

27011000

49997362

00

00

49997362

23974441

26022921

24998800

Block No. Lot No. Qualification Account No.	Land Dimensions Building Description Additional Lots Acreage	Prop. Class	Owner's Name Address City State Property Location	Billing Code Zip Code	Land Improvement Exemption Net Total	2025 Property Tax Special Dist	2025 Total Tax Deduction Net Tax	Amt.Billed 2025 1st Q 2nd Q Total	2nd Half 2025 3rd Q 4th Q Total	Preliminary 2026 Tax 1st Q 2nd Q Total
2.01 14.02 005170	70X218 5.8LT 1SCBB .3503	4B	JCS COURT LLC 46 JACOB ROAD TWSP OF WASHINGTON, NJ 35 RUTA COURT	07676	192500 1523200 1715700	3175761	3175761 00 3175761	770230 770230 1540460	817701 817600 1635301	793900 793900 1587800
2.01 15 005190	79X71 4.7LT 1SCBB .1288	4B	PHILP GRANDS LLC C/O FOLLENDER POB 282 RIDGEWOOD, NJ 45 RUTA COURT	07451	151800 1144200 1296000	2398896	2398896 00 2398896	581823 581823 1163646	617650 617600 1235250	599700 599700 1199400
2.01 16 005210	174X232 18LT 1SCBB .9267	4B	DAIR MANAGEMENT CO.LP %M. FOLLENDER P.O. BOX 282 RIDGEWOOD, NJ 55 RUTA COURT	07450	617700 2836800 3454500	6394280	6394280 00 6394280	1522633 1522633 3045266	1674514 1674500 3349014	1598600 1598600 3197200
2.01 18 005230	129X208 9.9LT 1SCBB .6160	4B	CLEMENTS, JUDITH, IRWIN & MARALCLEM 162 CLOWPENS DR ORANGEBURG, NY 50 RUTA COURT	10962	282700 2063200 2345900	4342261	4342261 00 4342261	1044490 1044490 2088980	1126681 1126600 2253281	1085600 1085600 2171200
2.01 19 005250	L21A 117X193 9LT 1SCBB .5184	4B	TWINKS COMPANY LLC C/O S ROTHMAN 20 W PALISADE APT 5120 ENGLEWOOD, NJ 40 RUTA COURT	07631	284900 1966900 2251800	4168082	4168082 00 4168082	1010893 1010893 2021786	1073196 1073100 2146296	1042000 1042000 2084000
2.01 22 006010	137X141 7.5LT 1SCB .4435	4B	ROTHMAN, S. & A. & BOGATIN SUSAN 20 W PALISADE AVE #5120 ENGLEWOOD, NJ 30 RUTA COURT	07631	240400 1559600 1800000	3331800	3331800 00 3331800	808088 808087 1616175	857825 857800 1715625	833000 833000 1666000
2.02 1.01 006030	60X95 2.3LOTS 2SFG2 .1309	2	KIM, ANDREW 43 KINZLEY STREET SOUTH HACKENSACK, NJ 43 KINZLEY ST	07606	249200 549500 798700	1478394	1478394 00 1478394	361387 361386 722773	377821 377800 755621	369600 369600 739200
2.02 1.02 006040	60X98 2.4LT 1SCB .1350	2	PLEWAN, HELEN & CLAIRE M 27 FIRST ST SOUTH HACKENSACK, NJ 27 FIRST ST	07606	248500 203200 451700	836097	836097 D1 -25000 811097	197927 197927 395854	207643 207600 415243	202800 202800 405600
2.02 1.03 006060	68X90 2.2LT 1SCB .1405	2	NASTA, MICHAEL & M 45 KINZLEY ST SOUTH HACKENSACK NJ 45 KINZLEY ST	07606	260300 261500 521800	965852	965852 00 965852	236158 236157 472315	246837 246700 493537	241500 241500 483000
2.02 1.04 006070	60X90 2.2LT 1SFG1 .1240	2	KIM, DAN S & EUNJU 49 KINZLEY ST SOUTH HACKENSACK, NJ 49 KINZLEY ST	07606	245900 436500 682400	1263122	1263122 00 1263122	309669 309669 619338	321984 321800 643784	315800 315800 631600
2.02 2.01 006080	44X99 1.7LT 2SF .1000	2	SPANOPOULOS, ANTONIOS 12 HEGNER CT SOUTH HACKENSACK, NJ 12 HEGNER COURT	07606	236000 509900 745900	1380661	1380661 V1 -25000 1355661	355725 355724 711449	322112 322100 644212	338900 338900 677800
2.02 2.02 006090	38X102 IRR 1SFG1 .0000	23	MARSHALL, LAWRENCE 50 KINZLEY ST SOUTH HACKENSACK NJ 50 KINZLEY ST	07606	249100 67000 316100	585101	585101 S1 -50000 535101	129087 129087 258174	138527 138400 276927	133800 133800 267600
2.02 4.01 006100	86X101 3LT 1SFG1 .1994	2	CARUSO, CARMINE & R 9 WASHINGTON PLACE HASBROUCK HEIGHTS, N.J. 304 PHILLIPS AVE	07604	242500 326500 569000	1053219	1053219 00 1053219	256433 256433 512866	270253 270100 540353	263300 263300 526600
2.02 4.02 006110	75X100 3LT 1SFG1 .1722	2	MANZUETA, ORIS & EUDELYS R 298 PHILLIPS AVE SOUTH HACKENSACK, NJ 298 PHILLIPS AVE	07606	254100 315900 570000	1055070	1055070 00 1055070	257217 257217 514434	270336 270300 540636	263800 263800 527600

17519500 32428596 00 100000 32328596 15683516 16645080 16164600

Block No. Lot No. Qualification Account No.	Land Dimensions Building Description Additional Lots Acreage	Prop. Class	Owner's Name Address City State Property Location	Billing Code Zip Code	Land Improvement Exemption Net Total	2025 Property Tax Special Dist	2025 Total Tax Deduction Net Tax	Amt.Billed 2025 1st Q 2nd Q Total	2nd Half 2025 3rd Q 4th Q Total	Preliminary 2026 Tax 1st Q 2nd Q Total
2.02 4.03 006130	75X100 3LT 1SFG1 .1722	2	PIZZA, FRANK & BARBARA 292 PHILLIPS AVE SOUTH HACKENSACK NJ 292 PHILLIPS AVE	07606	254100 283100 537200	994357	994357 00 994357	242965 242965 485930	254227 254200 508427	248600 248600 497200
2.02 4.04 006150	75X100 3LT 1SFG1 .1722	2	D'AMICO, PIETRO 286 PHILLIPS AVE SO. HACKENSACK, NJ 286 PHILLIPS AVE	07606	254100 304000 558100	1033043	1033043 00 1033043	250899 250899 501798	265645 265600 531245	258300 258300 516600
2.02 4.05 006170	75X100 3LT 1SFG1 .1722	2	TURKALJ, JOSEPH 280 PHILLIPS AVE SO HACKENSACK, NJ 280 PHILLIPS AVE	07606	254100 560300 814400	1507454	1507454 00 1507454	368390 368390 736780	385374 385300 770674	376900 376900 753800
2.02 4.06 006190	75X100 3LT 1SFG1 .1722	2	GERMOSEN, JAMILL & JORDAN 274 PHILLIPS AVE SO HACKENSACK, NJ 274 PHILLIPS AVE	07606	254100 356700 610800	1130591	1130591 00 1130591	274799 274799 549598	290593 290400 580993	282600 282600 565200
2.02 4.07 006210	75X102 3LT 1SFG1 .1756	2	MACDONALD, TODD 36 HOFFMANN AVE ROCHELLE PARK, NJ 268 PHILLIPS AVE	07662	255400 341400 596800	1104677	1104677 00 1104677	269559 269558 539117	282860 282700 565560	276200 276200 552400
2.02 5.01 006210	94X102 3.7LT 1SFG1 .2201	2	FERREIRA (ETAL), YELISA 17 FIRST STREET SOUTH HACKENSACK, NJ 17 FIRST ST	07606	275700 295200 570900	1056736	1056736 00 1056736	258833 258833 517666	269570 269500 539070	264200 264200 528400
2.02 5.02 006250	90X100 3LT 1-F-B-G .2066	2	PERFETTO, DOLORES 7 FIRST ST SOUTH HACKENSACK, NJ 7 FIRST ST	07606	269600 414300 683900	1265899	1265899 00 1265899	309033 309032 618065	323934 323900 647834	316500 316500 633000
2.02 6 007010	98X105 4.1LT 2SBFG1 .2362	2	YANG, ZU YU & MEI QIU CHAN 135 E GROVE ST SOUTH HACKENSACK, NJ 135 E GROVE ST	07606	284400 438000 722400	1337162	1337162 00 1337162	325488 325488 650976	343186 343000 686186	334300 334300 668600
2.02 7 007030	103X191 1SFG1 .4516	2	TURKALJ, JOSO & ROZA 2 HEGNER CT SOUTH HACKENSACK NJ 2 HEGNER CT	07606	271700 655800 927500	1716803	1716803 00 1716803	417904 417904 835808	440595 440400 880995	429200 429200 858400
2.02 8 007050	81X128 4.2LT 1SFG1 .2380	2	CARRAMUSA, VINCENT & STELLA MARIS 4 HEGNER COURT SOUTH HACKENSACK NJ 4 HEGNER CT	07606	276400 715800 992200	1836562	1836562 00 1836562	467026 467025 934051	451311 451200 902511	459100 459100 918200
2.02 9 007070	76X165 4.5LT 1SFG1 .2879	2	CAMPANELLA, ANTONIA & CALENDRILLO, EVAN 6 HEGNER CT SOUTH HACKENSACK, NJ 6 HEGNER CT	07606	280400 305300 585700	1084131	1084131 00 1084131	263829 263828 527657	278274 278200 556474	271000 271000 542000
2.02 10 007090	72X165 5LT 1SFG1 .2727	2	NAZIR, IKRAMAH 8 HEGNER CT SOUTH HACKENSACK, NJ 8 HEGNER CT	07606	289700 286000 575700	1065621	1065621 00 1065621	261037 261037 522074	271847 271700 543547	266400 266400 532800
2.02 11.01 007110	75X104 3.6LT 1SFG1 .1791	2	CAROLLO, VINCENT & MARIA G 13 HEGNER COURT SOUTH HACKENSACK, NJ 13 HEGNER CT	07606	263700 497800 761500	1409537	1409537 00 1409537	344735 344735 689470	360067 360000 720067	352400 352400 704800
2.02 11.02 007130	54X116 3.4LT 1SFG1 .1438	2	PENA, LAURA & ENCARNACION, EDISON W 15 HEGNER CT SOUTH HACKENSACK, NJ 15 HEGNER CT	07606	258800 454200 713000	1319763	1319763 00 1319763	323725 323725 647450	336213 336100 672313	329900 329900 659800

9650100

17862336

00

00

17862336

8756440

9105896

8931200

Block No. Lot No. Qualification Account No.	Land Dimensions Building Description Additional Lots Acreage	Prop. Class	Owner's Name Address City State Property Location	Billing Code Zip Code	Land Improvement Exemption Net Total	2025 Property Tax Special Dist	2025 Total Tax Deduction Net Tax	Amt.Billed 2025 1st Q 2nd Q Total	2nd Half 2025 3rd Q 4th Q Total	Preliminary 2026 Tax 1st Q 2nd Q Total
2.02 11.03 007150	85X116 4LT 1HFSFG1 .2264	2	ROSARIO, MIGUELINA & PERALTA,FRANMY 17 HEGNER CT SOUTH HACKENSACK, NJ 17 HEGNER COURT	07606	261900 471500 733400	1357523	1357523 00 1357523	327594 327594 655188	351235 351100 702335	339400 339400 678800
2.02 12 007170	75X176 5.4LT 1HFSFG1 .3030	2	SORTINO, GIOVANNI & ROSE & SEPERO,O 9 HEGNER CT SOUTH HACKENSACK, NJ 9 HEGNER CT	07606	289300 257000 546300	1011201	1011201 00 1011201	246443 246442 492885	259216 259100 518316	252800 252800 505600
2.02 13 007190	71X110 3.5LT 1SFG1 .1793	2	HAUSNER, DAVID IRWIN & SHIRLEY J 7 HEGNER CT SOUTH HACKENSACK, NJ 7 HEGNER CT	07606	276200 215300 491500	909767	909767 00 909767	225971 225971 451942	228925 228900 457825	227400 227400 454800
2.02 14 007210	86X102 3.5LT 1SFG1 .2014	2	CALENDRILO, JEFFREY S. & MICHELLE L 5 HEGNER CT SOUTH HACKENSACK, NJ 5 HEGNER CT	07606	272400 267200 539600	998800	998800 00 998800	242818 242818 485636	256664 256500 513164	249700 249700 499400
2.02 15 007230	76X169 5.1LT 1SFG1 .2949	2	MACERI, CARMELO & MARIA 3 HEGNER CT SOUTH HACKENSACK NJ 3 HEGNER CT	07606	288200 305500 593700	1098939	1098939 00 1098939	269755 269754 539509	279730 279700 559430	274700 274700 549400
2.02 16 007250	75X100 3LT 1SFG1 .1722	2	MACERI, FRANCESCO A. & GIUSEPPINA 115 E GROVE ST SOUTH HACKENSACK, NJ 115 E GROVE STREET	07606	271300 364900 636200	1177606	1177606 00 1177606	288316 288316 576632	300574 300400 600974	294400 294400 588800
2.02 17 008010	75X100 3LT 1SFG1 .1722	2	FARANDA 111 LLC 111 E GROVE ST SOUTH HACKENSACK, NJ 111 E. GROVE ST	07606	267800 351100 618900	1145584	1145584 00 1145584	280039 280039 560078	292806 292700 585506	286400 286400 572800
3 1.01 008030	48 X 150 2SF .1653	2	ROBLES, TIMOTEO & ANA DIAZ 11 MAPLE AVE SOUTH HACKENSACK, NJ 11 MAPLE AVE	07606	251300 682400 933700	1728279	1728279 00 1728279	424320 424319 848639	439840 439800 879640	432100 432100 864200
3 1.02 008030	50 X 150 2SF .1722	2	POWERS, RONALD & BARBARA 5 MAPLE AVE SOUTH HACKENSACK, N.J. 5 MAPLE AVE	07606	254100 527800 781900	1447297	1447297 00 1447297	355020 355020 710040	368657 368600 737257	361800 361800 723600
3 1.03 008030	50 X 150 2SF .1722	2	TERRACCINO, JOSEPH & MARY F. 1 MAPLE AVE SOUTH HACKENSACK, N.J. 1 MAPLE AVE	07606	254100 562000 816100	1510601	1510601 00 1510601	363444 363443 726887	391914 391800 783714	377700 377700 755400
3 1.04 008030	48 X 150 2SF .1653	2	MEA, DOMENICO 26 WILLIAMS AVE SOUTH HACKENSACK, NJ 7 MAPLE AVE	07606	251300 650800 902100	1669787	1669787 00 1669787	409872 409872 819744	425043 425000 850043	417400 417400 834800
3 4 008050	50 X 150 3LOTS 2SFG2 .1722	2	ESTRADA, VINICIO R & PAZMINO,FELISA 15 MAPLE AVE SOUTH HACKENSACK, NJ 15 MAPLE AVE.	07606	254100 507600 761700	1409907	1409907 00 1409907	346009 346008 692017	358990 358900 717890	352500 352500 705000
3 5 008060	50 X 150 3LOTS 2SFG2 .1722	2	CANDIANO, CARMEN & GRACE 19 MAPLE AVE. SOUTH HACKENSACK, N.J. 19 MAPLE AVE.	07606	254100 500500 754600	1396765	1396765 00 1396765	349927 349926 699853	348512 348400 696912	349200 349200 698400
3 6 008060	50 X 150 2SF .1722	2	CARUSO, ANTONINO 29 MAPLE ST SOUTH HACKENSACK, NJ 29 MAPLE AVE	07606	254100 731400 985500	1824161	1824161 00 1824161	448073 448072 896145	464016 464000 928016	456000 456000 912000

10095200

18686217

00

00

18686217

9155195

9531022

9343000

Block No. Lot No. Qualification Account No.	Land Dimensions Building Description Additional Lots Acreage	Prop. Class	Owner's Name Address City State Property Location	Billing Code Zip Code	Land Improvement Exemption Net Total	2025 Property Tax Special Dist	2025 Total Tax Deduction Net Tax	Amt.Billed 2025 1st Q 2nd Q Total	2nd Half 2025 3rd Q 4th Q Total	Preliminary 2026 Tax 1st Q 2nd Q Total
3 7	50 X 150 2SFB .1722	2	CARUSO, JOSEPH & JO ANN 31 MAPLE AVE SO. HACKENSACK, N.J. 31 MAPLE AVE	07606	254100 655400 909500	1683485	1683485 00 1683485	413447 413447 826894	428391 428200 856591	420900 420900 841800
3 8	50 X 150 .1722	2	SCARVAGLIONE, VITO 8 ROOSEVELT BELLVILLE, NJ 33 MAPLE AVE	07109	254100 659900 914000	1691814	1691814 00 1691814	415406 415406 830812	430502 430500 861002	423000 423000 846000
3 9.01 008090	.0000	2	TRAPANI, FRANCESCO & COLOGERA LILY 44 FRANKLIN ST SOUTH HACKENSACK NJ 44 FRANKLIN ST	07606	277700 423400 701100	1297736	1297736 00 1297736	319758 319758 639516	329120 329100 658220	324400 324400 648800
3 10.01	.0000	2	TRAPANI, FRANCESCO & COLOGERA LILY 40 FRANKLIN ST SOUTH HACKENSACK, NJ 40 FRANKLIN ST	07606	231300 366400 597700	1106343	1106343 00 1106343	270685 270685 541370	282573 282400 564973	276600 276600 553200
3 11 008130	75X100 3LT 1SB .1722	2	CHINCHAR, ROBERT P. & SUSAN E. 35 FRANKLIN ST. SOUTH HACKENSACK, NJ 35 FRANKLIN STREET	07606	254100 170300 424400	785564	785564 00 785564	191542 191541 383083	201281 201200 402481	196400 196400 392800
3 12 008110	75X100 3LT 1SBG1 .1722	2	MARTE, LINA O. 55 MAPLE AVE SOUTH HACKENSACK, NJ 55 MAPLE AVE	07606	283400 235100 518500	959744	959744 00 959744	234787 234786 469573	245171 245000 490171	239900 239900 479800
3 13 008150	75X150 4.5LT 1SF .2583	2	BONOMO, DONALD 59 MAPLE AVE SOUTH HACKENSACK, NJ 59 MAPLE AVE	07606	269300 318100 587400	1087277	1087277 00 1087277	269216 269215 538431	274446 274400 548846	271800 271800 543600
3 14.01	70 X 100 .1607	2	WILLIAMS, BRUCE 65 MAPLE AVE SOUTH HACKENSACK, NJ 65 MAPLE AVE	07606	261500 335700 597200	1105417	1105417 00 1105417	269363 269362 538725	283392 283300 566692	276400 276400 552800
3 14.02 008170	55 X 100 1SF .1263	2	HEGNER, FREDERICK J & BARBARA 71 MAPLE AVE SOUTH HACKENSACK NJ 71 MAPLE AVE	07606	247500 142600 390100	722075	722075 00 722075	175037 175037 350074	186001 186000 372001	180500 180500 361000
3 16 008190	60X125 3LT 1SB .1722	2	GOMEZ, RONALD B & GUZMAN, MELISSA 36 GROVE ST SOUTH HACKENSACK, NJ 36 GROVE ST	07606	255800 223800 479600	887740	887740 00 887740	215588 215588 431176	228364 228200 456564	221900 221900 443800
3 17.01 008210	57.5X128 2.94 L 1SF .1690	4B	GROVE STREET REALTY 24 GROVE STREET SOUTH HACKENSACK, NJ 20 GROVE ST	07606	93000 480400 573400	1061363	1061363 00 1061363	257413 257412 514825	273338 273200 546538	265300 265300 530600
3 17.02 008230	51X130 2.7LT .1522	4A	SAKELLARIS, ELETERIOS 40 MONTEREY DRIVE WAYNE, NJ 8 GROVE ST	07470	70400 11400 81800	151412	151412 00 151412	34479 34478 68957	41255 41200 82455	37900 37900 75800
3 17.03 008250	57X131 3LT 1SFG1 .1714	4A	GROVE STREET REALTY 24 GROVE STREET SOUTH HACKENSACK, NJ 18 GROVE ST	07606	93000 26700 119700	221565	221565 00 221565	45547 45547 91094	65271 65200 130471	55400 55400 110800
3 17.04 009010	68X131 3.5LT 1SF .2045	4A	GROVE STREET REALTY 24 GROVE STREET SOUTH HACKENSACK, NJ 30 GROVE ST	07606	112200 30500 142700	264138	264138 00 264138	68761 68761 137522	63316 63300 126616	66000 66000 132000

7037100

13025673

00

00

13025673

6362052

6663621

6512800

Block No. Lot No. Qualification Account No.	Land Dimensions Building Description Additional Lots Acreage	Prop. Class	Owner's Name Address City State Property Location	Billing Code Zip Code	Land Improvement Exemption Net Total	2025 Property Tax Special Dist	2025 Total Tax Deduction Net Tax	Amt.Billed 2025 1st Q 2nd Q Total	2nd Half 2025 3rd Q 4th Q Total	Preliminary 2026 Tax 1st Q 2nd Q Total
3 17.05 009030	48X128 2.5 LTS 1SCB .1410	4B	GROVE STREET REALTY 24 GROVE STREET SOUTH HACKENSACK, NJ 24 GROVE ST	07606	79800 308800 388600	719299	719299 00 719299	179739 179738 359477	179922 179900 359822	179800 179800 359600
3 17.06 009050	60X128 3.1LT 2SB .1763	2	WEIR, OSCAR W. & ESTERLINA 14 GROVE STREET SOUTH HACKENSACK 14 GROVE ST.	07606	210400 453400 663800	1228694	1228694 00 1228694	296201 296201 592402	318192 318100 636292	307200 307200 614400
3 19 009070	50X129 2.6LT 2SF .1481	4A	SAKELLARIS, ELETHERIOS 40 MONTEREY DR WAYNE, NJ 2 GROVE ST	07470	332000 584300 916300	1696071	1696071 00 1696071	415749 415749 831498	432373 432200 864573	424000 424000 848000
3 20 09090	3.8 AC 3.8000	15F	UNITED STATES POSTAL SERVICE 560 HUYLER ST SOUTH HACKENSACK, NJ 560 HUYLER ST	07606	*EXEMPT*	00	00 00 00	00 00 00	00 00 00	00 00 00
3 23.01 009110	1.6AC 1SB 1.6000	4B	HUYLER STRATEGIES, LLC 530 HUYLER STREET SOUTH HACKENSACK, NJ 530 HUYLER ST.	07606	803600 14845500 15649100	28966484	28966484 00 28966484	6924772 6924771 13849543	7558541 7558400 15116941	7241600 7241600 14483200
3 23.02 009130	1.9AC 1SB 1.9000	4B	DAIR MANAGEMENT CO.,LP,%M.FOLLENDER P.O. BOX 282 RIDGEWOOD, NJ 540 HUYLER ST	07450	499400 3588800 4088200	7567258	7567258 00 7567258	1828090 1828090 3656180	1955578 1955500 3911078	1891800 1891800 3783600
3 23.03 009159	38X442 20.1LT 1SBCB .3856	4B	TWINKS COMPANY LLC C/O FOLLENDER POB 282 RIDGEWOOD, NJ 550 HUYLER ST.	07451	560600 3603700 4164300	7708119	7708119 00 7708119	1840481 1840480 3680961	2013658 2013500 4027158	1927000 1927000 3854000
4 1 009170	50X100 2LT 2SF .1148	2	TERRACCINO, J. & M/L.SWIONTECK L/E 241 PHILLIPS AVE SOUTH HACKENSACK, NJ 241 PHILLIPS AVE	07606	230400 132200 362600	671173	671173 D1 -25000 646173	155123 155123 310246	168027 167900 335927	161500 161500 323000
4 2 009190	49X95 1.9LT 1SF .1069	2	RIOTTO, ANTHONY 669 LAFAYETTE AVENUE HAWTHORNE, NJ 245 PHILLIPS AVE	07506	227100 225700 452800	838133	838133 00 838133	203394 203393 406787	215746 215600 431346	209500 209500 419000
4 3 009210	L4 100X150 6LT 1SFG2 .3444	2	FURMAN, GEORGE & DOROTHY 249 PHILLIPS AVE SOUTH HACKENSACK NJ 249 PHILLIPS AVE	07606	276700 229100 505800	936236	936236 V1 -25000 911236	223296 223296 446592	232344 232300 464644	227800 227800 455600
4 5.01 009210	98X75 IRR3.1 LOTS 2 .0000	2	FURMAN, GEO L SR & GEO L JR & ELLEN 249 PHILLIPS AVE. SOUTH HACKENSACK, N.J. 259 PHILLIPS AVE.	07606	256000 176300 432300	800187	800187 00 800187	195607 195606 391213	204574 204400 408974	200000 200000 400000
4 5.02 009210	75X98 IRR2.3 LOTS 1SF1G .0000	2	RILEY, HUGH & ELLEN 76 GROVE ST. SO. HACKENSACK, N.J. 76 GROVE ST.	07606	261300 319200 580500	1074506	1074506 00 1074506	261919 261918 523837	275369 275300 550669	268600 268600 537200
4 7 010010	50X150 3LT 2SF .1722	2	ARENA, STEPHANIE R 16 CALICOONECK ROAD SOUTH HACKENSACK, NJ 72 GROVE ST.	07606	267500 327300 594800	1100975	1100975 00 1100975	269314 269313 538627	281248 281100 562348	275200 275200 550400
4 8 010030	50X150 3LT 1SFG1 .1722	2	OTERO, EDGAR & ARGUINZONI, ALMA R 68 GROVE ST SOUTH HACKENSACK, NJ 68 GROVE ST	07606	267500 221700 489200	905509	905509 00 905509	220045 220045 440090	232719 232700 465419	226400 226400 452800

29288300

54212644

00

50000

54162644

26027453

28135191

27080800

Block No. Lot No. Qualification Account No.	Land Dimensions Building Description Additional Lots Acreage	Prop. Class	Owner's Name Address City State Property Location	Billing Code Zip Code	Land Improvement Exemption Net Total	2025 Property Tax Special Dist	2025 Total Tax Deduction Net Tax	Amt.Billed 2025 1st Q 2nd Q Total	2nd Half 2025 3rd Q 4th Q Total	Preliminary 2026 Tax 1st Q 2nd Q Total
4 9 010050	50X150 3LT 1SFG1 .1722	2	PAULA, CARMEN M & HUMBERTO J.A. 64 GROVE ST SOUTH HACKENSACK, NJ 64 GROVE ST	07606	267500 291100 558600	1033969	1033969 00 1033969	251144 251144 502288	265881 265800 531681	258500 258500 517000
4 10 010070	50X150 3LT 1SFG1 .1722	2	RINCON, CESAR A & TATIANA D 60 GROVE ST SO HACKENSACK, NJ 60 GROVE ST	07606	267500 193800 461300	853866	853866 00 853866	208389 208388 416777	218589 218500 437089	213500 213500 427000
4 11 010090	IRR 3.1LT 1SFG2 .0000	2	CENTRELLA, JASON & AZZOLINO, ROSANNA 58 GROVE ST SO HACKENSACK, NJ 58 GROVE ST	07606	267500 175900 443400	820733	820733 00 820733	200259 200259 400518	210115 210100 420215	205200 205200 410400
4 12.01	90X90 2SF .1860	2	BASSANI, ARTHUR J & MELISSA 310 MARTIN STREET RIVER VALE, NJ 52 GROVE ST	07675	269500 180400 449900	832765	832765 00 832765	201043 201042 402085	215380 215300 430680	208200 208200 416400
4 12.02	60X90 2SF .1240	2	BLAKE, JANET M 64 MAPLE AVENUE SOUTH HACKENSACK, NJ 64 MAPLE AVE	07606	246500 626300 872800	1615553	1615553 00 1615553	396551 396550 793101	411252 411200 822452	403900 403900 807800
4 13 010130	79X100 3.1LT 1SBG2 .1814	2	CZARNECKI, PATRICIA A 25 MIRROR PL OAK RIDGE, NJ 52 MAPLE AVE	07438	269600 273300 542900	1004908	1004908 00 1004908	244190 244189 488379	258329 258200 516529	251200 251200 502400
4 14.01 010150	60X100 2.4LT 1SB .1377	2	FURBACHER, CHRISTOPHER R S 51 FRANKLIN ST SO HACKENSACK, NJ 51 FRANKLIN ST	07606	252500 179700 432200	800002	800002 00 800002	194039 194039 388078	206024 205900 411924	200000 200000 400000
4 14.02 010170	50X140 3LT 2SFG1 .1607	2	MEAGAN, GLEN & COLON, ODETTE 62 MAPLE AVE SOUTH HACKENSACK, NJ 62 MAPLE AVE	07606	262500 327500 590000	1092090	1092090 00 1092090	265347 265346 530693	280797 280600 561397	273000 273000 546000
4 15 010190	75X150 4.5LT 1SFB .2583	2	CAPOLUPO (ETAL), SAVERIO 67 FRANKLIN ST S HACKENSACK, NJ 67 FRANKLIN ST	07606	283400 379800 663200	1227583	1227583 00 1227583	300119 300119 600238	313745 313600 627345	306900 306900 613800
4 16 010210	75X150 4.5LT 2SF .2583	2	CEA, CLAUDIA M 69 FRANKLIN STREET SOUTH HACKENSACK, NJ 69 FRANKLIN ST	07606	283400 284700 568100	1051553	1051553 00 1051553	256091 256090 512181	269772 269600 539372	262900 262900 525800
4 18 000000	110X150 6.6LT 1SCB .3788	15C	TOWNSHIP OF SOUTH HACKENSACK 227 PHILLIPS AVE SOUTH HACKENSACK NJ 79 FRANKLIN ST	07606	*EXEMPT*	00	00 00 00	00 00 00	00 00 00	00 00 00
5.01 1.01 011050	53X98 2.1LT 1SF .1192	2	MONGELLI, VITO & LUISA 9 MILANO CT. SOUTH HACKENSACK, NJ 9 MILANO CT	07606	243900 262300 506200	936976	936976 00 936976	227489 227489 454978	241098 240900 481998	234200 234200 468400
5.01 1.02 011070	53X98 2.1 1SF .1192	2	DIMARTINO, CARMINE J & SHARON 17 CYPRESS PEAK LANE MONTVALE, NJ 15 MILANO CT	07645	243900 253200 497100	920132	920132 00 920132	224061 224061 448122	236010 236000 472010	230000 230000 460000
5.01 1.03 011090	53X98 2.1LT 1SF .1192	2	GIRALDO, ELIANA 19 MILANO COURT SOUTH HACKENSACK, NJ 19 MILANO CT	07606	243900 375000 618900	1145584	1145584 00 1145584	277640 277639 555279	295205 295100 590305	286400 286400 572800

7204600

13335714

00

00

13335714

6492717

6842997

6667800

Block No. Lot No. Qualification Account No.	Land Dimensions Building Description Additional Lots Acreage	Prop. Class	Owner's Name Address City State Property Location	Billing Code Zip Code	Land Improvement Exemption Net Total	2025 Property Tax Special Dist	2025 Total Tax Deduction Net Tax	Amt.Billed 2025 1st Q 2nd Q Total	2nd Half 2025 3rd Q 4th Q Total	Preliminary 2026 Tax 1st Q 2nd Q Total
5.01 2.01 011110	51X101 2LT 1SFG1 .1183	2	TILSTRA, DANIEL A 1 VEPREK LA SOUTH HACKENSACK, NJ 1 VEPREK LANE	07606	243800 459200 703000	1301253	1301253 00 1301253	318338 318337 636675	332378 332200 664578	325300 325300 650600
5.01 2.02 011130	51X100 2.1LT 1SF .1171	2	CIMA, MARYANN 211 PHILLIPS AVE SOUTH HACKENSACK NJ 211 PHILLIPS AVE	07606	231600 208200 439800	814070	814070 00 814070	198839 198838 397677	208293 208100 416393	203500 203500 407000
5.01 2.03 011150	51X102 2.1LT 1SF .1194	2	ROMAN, MICHAEL 3 VEPREK LN SOUTH HACKENSACK, NJ 3 VEPREK LANE	07606	243800 179600 423400	783713	783713 00 783713	191493 191492 382985	200428 200300 400728	195900 195900 391800
5.01 2.04 011170	51X101 2.1LT 1SFG1 .1183	2	ZAUCHA, JOHN EDWARD & AMANDA LINDSAY 5 MILANO CT SOUTH HACKENSACK, NJ 5 MILANO CT	07606	244300 209900 454200	840724	840724 00 840724	205108 205107 410215	215309 215200 430509	210200 210200 420400
5.01 2.05 011190	53X98 2.1LT 1SF .1192	2	KILTZ, WAYNE & RANDALYN 27 MILANO CT SOUTH HACKENSACK, NJ 27 MILANO CT	07606	244100 205600 449700	832395	832395 00 832395	203345 203344 406689	212906 212800 425706	208100 208100 416200
5.01 2.06 011210	53X98 2.1LT 1SFG1 .1192	2	SORIANO SR, LUIS FRANCISCO & AIDA 23 MILANO CT SOUTH HACKENSACK, NJ 23 MILANO CT	07606	243900 294100 538000	995838	995838 00 995838	243063 243063 486126	254912 254800 509712	249000 249000 498000
5.01 3 011230	46X150 2.8LT 2SFCBG2 .1584	2	RUTA, ANTHONY P. & LYNN S. 316 CONCORD DRIVE MAYWOOD, N.J. 213 PHILLIPS AVE	07607	246000 353700 599700	1110045	1110045 00 1110045	269804 269803 539607	285238 285200 570438	277500 277500 555000
5.01 4.01 011250	36X150 2.5LT 1HFSBCBG1 .1240	2	SANTACRUZ CELDO, LUIS C 217 PHILLIPS AVE SOUTH HACKENSACK, NJ 217 PHILLIPS AVE	07606	220800 420700 641500	1187417	1187417 00 1187417	275044 275043 550087	318730 318600 637330	296900 296900 593800
5.01 4.02 012010	50X150 3LT 1HFSBCBG1 .1722	15C	TOWNSHIP OF SOUTH HACKENSACK MUNICIPAL BLDG. SOUTH HACKENSACK NJ 219 PHILLIPS AVE	07606	*EXEMPT*	00	00 00 00	00 00 00	00 00 00	00 00 00
5.01 5 000000	150X150 9LT 1SCB .5165	15C	TOWNSHIP OF SOUTH HACKENSACK MUNICIPAL BLDG SOUTH HACKENSACK NJ 227 PHILLIPS AVE	07606	*EXEMPT*	00	00 00 00	00 00 00	00 00 00	00 00 00
5.01 8 012050	50X150 3LT 1SBG2 .1722	2	PARISI, ANGELO & AUSILIA 76 FRANKLIN ST SOUTH HACKENSACK NJ 78 FRANKLIN ST	07606	240800 265700 506500	937532	937532 00 937532	229399 229399 458798	239434 239300 478734	234400 234400 468800
5.01 9 012070	50X150 3LT 1SFG1 .1722	2	VAN WETTERING, FREDERICK 72 FRANKLIN ST SOUTH HACKENSACK NJ 72 FRANKLIN ST	07606	267500 147700 415200	768535	768535 00 768535	185273 185272 370545	199090 198900 397990	192100 192100 384200
5.01 10 012090	70 X 150 1SB .2410	2	FREW, BERNADETTE 68 FRANKLIN STREET SOUTH HACKENSACK, NJ 68 FRANKLIN ST	07606	280300 265300 545600	1009906	1009906 00 1009906	245757 245756 491513	259293 259100 518393	252500 252500 505000
5.01 11 012110	80 X 150 1HFSFG1 .2755	2	ROMANO, MARIA 60 FRANKLIN ST SOUTH HACKENSACK NJ 60 FRANKLIN ST	07606	286600 373200 659800	1221290	1221290 00 1221290	297621 297621 595242	313048 313000 626048	305300 305300 610600

6376400

11802718

00

00

11802718

5726159

6076559

5901400

Block No. Lot No. Qualification Account No.	Land Dimensions Building Description Additional Lots Acreage	Prop. Class	Owner's Name Address City State Property Location	Billing Code Zip Code	Land Improvement Exemption Net Total	2025 Property Tax Special Dist	2025 Total Tax Deduction Net Tax	Amt.Billed 2025 1st Q 2nd Q Total	2nd Half 2025 3rd Q 4th Q Total	Preliminary 2026 Tax 1st Q 2nd Q Total
5.01 13.01 012130	75X90 . .1550	2	RAUF, TALAT 54 FRANKLIN ST SOUTH HACKENSACK, NJ 54 FRANKLIN ST.	07606	259900 350000 609900	1128925	1128925 00 1128925	276121 276121 552242	288383 288300 576683	282200 282200 564400
5.01 13.02	75X90 . .1550	2	MAISANO, GIOVANNI & CAREY, MARY P 34 MAPLE ST SOUTH HACKENSACK, NJ 34 MAPLE AVE	07606	259900 676600 936500	1733462	1733462 00 1733462	425691 425691 851382	441080 441000 882080	433400 433400 866800
5.01 14 05974	50X150 3LT . .1722	2	COLONNELLI, FRANK & M. 30 MAPLE AVE SOUTH HACKENSACK NJ 30 MAPLE AVE	07606	267500 727200 994700	1841190	1841190 00 1841190	452187 452186 904373	468417 468400 936817	460300 460300 920600
5.01 15.01	50 X 150 3 LTS. . .1722	2	ZITO, VITTORIO & F. 28 MAPLE AVE SO. HACKENSACK, N.J. 28 MAPLE AVE	07606	267500 808600 1076100	1991861	1991861 00 1991861	507724 507724 1015448	488213 488200 976413	498000 498000 996000
5.01 15.02	50 X 150 3 LOTS . .1722	2	DIPIAZZA, LUIGI & F. 24 MAPLE AVE SO. HACKENSACK, N.J. 24 MAPLE AVE	07606	267500 837500 1105000	2045355	2045355 00 2045355	521633 521633 1043266	501089 501000 1002089	511300 511300 1022600
5.01 16 012210	75X150 4.5LT 1SB . .2583	2	BADRE, KARLA 16 MAPLE AVE. SOUTH HACKENSACK, NJ 16 MAPLE AVE	07606	283400 201300 484700	897180	897180 00 897180	218380 218379 436759	230221 230200 460421	224300 224300 448600
5.01 17 012230	75X150 4.5LT 1SFG1 . .2583	2	LOPICCOLO, JR. LUCINDO & PATRICIA 10 MAPLE AVE SOUTH HACKENSACK NJ 10 MAPLE AVE	07606	283400 500100 783500	1450259	1450259 00 1450259	353355 353355 706710	371849 371700 743549	362600 362600 725200
5.01 18.01 013010	70 X 96 3 LOTS 2SF . .1543	2	TAVERAS, ALEX E 4 MAPLE AVE SO HACKENSACK, NJ 4 MAPLE AVE	07606	259700 421500 681200	1260901	1260901 00 1260901	305164 305163 610327	325374 325200 650574	315200 315200 630400
5.01 18.02	80 X 96 3 LOTS . .1763	2	LOPICCOLO, VINCENT & LINDA 659 PRINCETON AVENUNE BRICK, NJ 5 NORTH VEPREK LANE	08724	268300 696500 964800	1785845	1785845 00 1785845	437984 437983 875967	454978 454900 909878	446500 446500 893000
5.01 19.01 013030	52X95 2.6LT 1SB . .1134	2	ESTEVEZ, ANEUDYS C (ETAL) 31 MILANO COURT SOUTH HACKENSACK, NJ 31 MILANO CT	07606	251800 401400 653200	1209073	1209073 00 1209073	293067 293066 586133	311540 311400 622940	302300 302300 604600
5.01 19.02 013050	35X102 2.9LT 2SF . .0820	2	TOTARO, NICOLA & MARIA 35 MILANO CT SOUTH HACKENSACK, NJ 35 MILANO CT	07606	253700 282700 536400	992876	992876 00 992876	242133 242132 484265	254311 254300 508611	248200 248200 496400
5.01 19.03 013070	50X114 2.6LT 2SF . .1309	2	COLONNELLI, FRANK & MARIA 30 MAPLE AVE SOUTH HACKENSACK, NJ 39 MILANO CT	07606	257100 348700 605800	1121336	1121336 00 1121336	273575 273574 547149	287187 287000 574187	280300 280300 560600
5.02 1.01 010230	60X93 2.2LT 2SF . .1281	2	OBANDO, ISRAEL & MARIA 191 PHILLIPS AVE SOUTH HACKENSACK, NJ 191 PHILLIPS AVE	07606	235900 213400 449300	831654	831654 00 831654	201826 201826 403652	214002 214000 428002	207900 207900 415800
5.02 1.02 010250	60X109 2.6LT 1SBCBG2 . .1501	2	TSEPHEL, KONCHO ETALS 10 MILANO COURT SOUTH HACKENSACK, NJ 10 MILANO CT	07606	257600 546700 804300	1488759	1488759 00 1488759	363052 363052 726104	381355 381300 762655	372200 372200 744400

10685400

19778676

00

00

19778676

9743777

10034899

9889400

Block No. Lot No. Qualification Account No.	Land Dimensions Building Description Additional Lots Acreage	Prop. Class	Owner's Name Address City State Property Location	Billing Code Zip Code	Land Improvement Exemption Net Total	2025 Property Tax Special Dist	2025 Total Tax Deduction Net Tax	Amt.Billed 2025 1st Q 2nd Q Total	2nd Half 2025 3rd Q 4th Q Total	Preliminary 2026 Tax 1st Q 2nd Q Total
5.02 1.03 011010	2 LOTS 50X100 1SF .1148	2	CRISAFULLI, JOSEPH 10 VEPREK LN SOUTH HACKENSACK, NJ 10 VEPREK LANE	07606	243800 321000 564800	1045445	1045445 00	252075 252074	270696 270600	261400 261400
5.02 1.04 011030	2 LOTS 100X51 1SF G1 .1171	2	DI MARTINO, CARMEN & SHARON 17 CYPRESS PEAK LANE MONTVALE, NJ 14 VEPREK LANE	07645	244000 235700 479700	887925	887925 00	217058 217057	226910 226900	222000 222000
6 1 013090	68X134 3.6LT .2092	2	MANNINO, SALVATORE & SANTINA 25 ROONEY PLACE MOONACHIE, NJ 11 AGAR PL	07074	267800 284300 552100	1021937	1021937 00	250508 250507	260522 260400	255500 255500
6 3 013110	50X134 2.4LT 1SFG2 .1538	2	15 AGAR PLACE LLC 41 AGAR PL SOUTH HACKENSACK, NJ 15 AGAR PL	07606	262200 655500 917700	1698663	1698663 00	416484 416484	432895 432800	424700 424700
6 5 013130	50X142 2.5LT .1630	2	DONATELLO, JAMES & STEPHANIE 17 AGAR PLACE SOUTH HACKENSACK, NJ 17 AGAR PL	07606	266200 536000 802200	1484872	1484872 00	363738 363737	378797 378600	371200 371200
6 7 013150	50X150 3LT 1SFG2 .1722	2	CUZCO, ANGEL G. & ZAIDA M. 21 AGAR PL SOUTH HACKENSACK, NJ 21 AGAR PL	07606	268900 467400 736300	1362891	1362891 00	331512 331512	349967 349900	340700 340700
6 9 013170	50X159 3LT 1SFG1 .1825	2	CLEMENTE, DONATO & ANNA 120 LEUNING ST SO. HACKENSACK, NJ 25 AGAR PL	07606	270600 283600 554200	1025824	1025824 00	249283 249283	263658 263600	256500 256500
6 11 013190	50X167 .1917	2	SORTINO, GIOVANNI & ROSETTA 29 AGAR PL SOUTH HACKENSACK NJ 29 AGAR PL	07606	272000 725800 997800	1846928	1846928 00	466634 466634	456860 456800	461700 461700
6 13 013210	50X180 3.6LT 1SF .2066	2	VERA, C. & GUTIERREZ, M & GASPAR, A 35 AGAR PL SOUTH HACKENSACK, NJ 35 AGAR PL	07606	273700 276900 550600	1019161	1019161 00	249283 249283	260395 260200	254800 254800
6 15 013230	50X189 3.8LT 1SF .2169	2	SURATWALA, T & T 37 AGAR PL SOUTH HACKENSACK NJ 37 AGAR PL	07606	275400 505400 780800	1445261	1445261 00	351788 351787	370886 370800	361300 361300
6 17.01	73X100 3 LOTS 11FCBG1 .1676	2	MORZETTA, ARTURO G & BIAGIA G 41 AGAR PL SOUTH HACKENSACK, NJ 41 AGAR PL.	07606	265500 677700 943200	1745863	1745863 00	434654 434653	438356 438200	436500 436500
6 17.02	50X100 IRR.2 LOTS 1SF2G .0000	2	CHEN, YAN 20 JORDAN DR RIVER EDGE, NJ 118 EAST GROVE ST.	07661	249300 433200 682500	1263308	1263308 00	307074 307073	324661 324500	315800 315800
6 21.01 014030	58X140 2.9LT 2SBFCBG2 .1864	2	BRANDO, N. & D. (ANTONIO/GIOVANNA LE) 7 HILLCREST RD TOWACO, NJ 116 E. GROVE ST	07082	265300 302700 568000	1051368	1051368 00	255405 255405	270358 270200	262800 262800
6 21.02 014050	58X148 3.5LT 2SBF .1971	2	NAZIR, IKRAMAH 112 E GROVE ST SOUTH HACKENSACK, NJ 112 E. GROVE ST	07606	268400 266700 535100	990470	990470 00	235668 235668	259634 259500	247600 247600

9665000

17889916

00

00

17889916

8762321

9127595

8945000

Block No. Lot No. Qualification Account No.	Land Dimensions Building Description Additional Lots Acreage	Prop. Class	Owner's Name Address City State Property Location	Billing Code Zip Code	Land Improvement Exemption Net Total	2025 Property Tax Special Dist	2025 Total Tax Deduction Net Tax	Amt.Billed 2025 1st Q 2nd Q Total	2nd Half 2025 3rd Q 4th Q Total	Preliminary 2026 Tax 1st Q 2nd Q Total
6 22 014070	61X144 3.5LT 2SF .2017	2	CONDINA (ETALS), GIUSEPPE 260 PHILLIPS AVE SOUTH HACKENSACK, NJ 260 PHILLIPS AVE.	07606	258700 326600 585300	1083390	1083390 00 1083390	261723 261722 523445	280045 279900 559945	270800 270800 541600
6 23 014090	66X150 4LT 2S .2273	2	BARONE, GAETANO & ANTONELLA 254 PHILLIPS AVE SOUTH HACKENSACK, NJ 254 PHILLIPS AVE	07606	250500 781200 1031700	1909677	1909677 00 1909677	484608 484608 969216	470261 470200 940461	477400 477400 954800
6 24 014110	66X174 4.6LT 2SG1 .2636	2	CHESSARI (TRSTE), MARY ANN 248 PHILLIPS AVE SOUTH HACKENSACK, NJ 248 PHILLIPS AVE	07606	269800 477300 747100	1382882	1382882 00 1382882	340719 340719 681438	350744 350700 701444	345700 345700 691400
6 25 014130	75X195 5LT 1SBG1 .3357	2	MELILLO, JAMES P. & JANICE 240 PHILLIPS AVE SOUTH HACKENSACK, NJ 240 PHILLIPS AVE	07606	275800 185300 461100	853496	853496 00 853496	209809 209809 419618	216978 216900 433878	213400 213400 426800
6 26 014150	75X185 5LT 2SF .3185	2	HEGNER, FREDERICK J 232 PHILLIPS AVE SOUTH HACKENSACK, NJ 232 PHILLIPS AVE	07606	275900 141600 417500	772793	772793 00 772793	188162 188162 376324	198269 198200 396469	193200 193200 386400
6 27.01 014170	50X185 3.7LT 1SBG1 .2124	2	DELAROSA, GUILLERMO 230 PHILLIPS AVE SO HACKENSACK, NJ 230 PHILLIPS AVE	07606	261100 324800 585900	1084501	1084501 00 1084501	263829 263828 527657	278444 278400 556844	271100 271100 542200
6 27.02 014190	50X179 3.6LT 1SF .2055	2	ROMERO, SINEAD 224 PHILLIPS AVE SOUTH HACKENSACK NJ 224 PHILLIPS AVE	07606	260500 232800 493300	913098	913098 00 913098	221955 221955 443910	234688 234500 469188	228300 228300 456600
6 28 014210	50X176 3.5LT 2SF .2020	2	220 PHILLIPS LLC 56 KINGS RD CHATHAM, NJ 220 PHILLIPS AVE	07928	273500 663500 937000	1734387	1734387 00 1734387	422263 422262 844525	444962 444900 889862	433600 433600 867200
6 29 014230	84X176 5.9LT 2SFCBG2 .3394	2	ECHEVERRY, MIGUEL J. & JAQUE, KSENIA 216 PHILLIPS AVE SOUTH HACKENSACK, NJ 216 PHILLIPS AVE	07606	276300 383600 659900	1221475	1221475 00 1221475	318681 318680 637361	292114 292000 584114	305400 305400 610800
6 30 014250	95X77 3LT 2SF .1679	2	RAMIREZ, E.N. & BELLO, A.S. 210 PHILLIPS AVE SOUTH HACKENSACK, NJ 210 PHILLIPS AVE	07606	235400 227500 462900	856828	856828 00 856828	199280 199279 398559	229169 229100 458269	214200 214200 428400
6 31 000000	152X88 IRREG 2SF .0000	15C	SOUTH HACKENSACK HOSE CO.NO.ONE 17 CALICOONECK RD. SOUTH HACKENSACK, NJ 17 CALICOONECK RD	07606	*EXEMPT*	00	00 00 00	00 00 00	00 00 00	00 00 00
6 34 015050	50X100 2LT 2SF .1148	2	MURRIETA, BETTY & SERGIO 21 CALICOONECK RD S HACKENSACK, NJ 21 CALICOONECK ROAD	07606	230400 216600 447000	827397	827397 00 827397	200798 200797 401595	212902 212900 425802	206800 206800 413600
7.01 1 015090	3.8LOTS 50X116 1SFG1 .0103	2	TRAPANI, FRANKLIN & CALOGERO 40 FRANKLIN ST SO HACKENSACK, NJ 48 AGAR PLACE	07606	274700 281300 556000	1029156	1029156 00 1029156	250263 250262 500525	264331 264300 528631	257300 257300 514600
7.01 5 015110	50X114 2.3LT 1SFG1 .1309	2	SILVA, MANUEL E & DIANA N ROMERO 42 AGAR PLACE SOUTH HACKENSACK, NJ 42 AGAR PLACE	07606	249500 478900 728400	1348268	1348268 00 1348268	327790 327790 655580	346388 346300 692688	337100 337100 674200

8113100

15017348

00

00

15017348

7379753

7637595

7508600

Block No. Lot No. Qualification Account No.	Land Dimensions Building Description Additional Lots Acreage	Prop. Class	Owner's Name Address City State Property Location	Billing Code Zip Code	Land Improvement Exemption Net Total	2025 Property Tax Special Dist	2025 Total Tax Deduction Net Tax	Amt.Billed 2025 1st Q 2nd Q Total	2nd Half 2025 3rd Q 4th Q Total	Preliminary 2026 Tax 1st Q 2nd Q Total
7.01 7 015130	50X113 2.3LT 1SF .1297	2	GAUTIER, DANIELLE & OSHETSKY, MICHAEL 38 AGAR PL SO HACKENSACK, NJ 38 AGAR PLACE	07606	249000 171600 420600	778531	778531 00 778531	188848 188847 377695	200436 200400 400836	194600 194600 389200
7.01 9 015150	50X113 2.3LT 1SF C B G1 .1297	2	GIRALDO, DIEGO & NATAY G. 34 AGAR PL SOUTH HACKENSACK, NJ 34 AGAR PLACE	07606	249000 537700 786700	1456182	1456182 00 1456182	354188 354187 708375	373907 373900 747807	364000 364000 728000
7.01 11 015170	50X113 2.3LT 2SFG1 .1297	2	DESILVA, DIANNA ROMERO ETAL 30 AGAR PLACE SOUTH HACKENSACK, NJ 30 AGAR PLACE	07606	249000 501000 750000	1388250	1388250 00 1388250	337585 337585 675170	356580 356500 713080	347100 347100 694200
7.01 13 015190	50X113 2.3LT 1SFG2 .1297	2	GUCCIARDI, ISIDORO & ANTONIA 26 AGAR PL SOUTH HACKENSACK, NJ 26 AGAR PLACE	07606	249000 245400 494400	915134	915134 00 915134	222151 222150 444301	235433 235400 470833	228800 228800 457600
7.01 15 015210	50X113 2.3LT 1SFG2 .1297	2	RIOTTO, ROCCO & ROSE 22 AGAR PL SOUTH HACKENSACK NJ 22 AGAR PLACE	07606	249000 672100 921100	1704956	1704956 00 1704956	417904 417904 835808	434648 434500 869148	426200 426200 852400
7.01 17 015230	50X113 2.3LT 2SFG2 .1297	2	RIOTTO, ROCCO & ROSE 18 AGAR PL SOUTH HACKENSACK, NJ 18 AGAR PLACE	07606	249000 227900 476900	882742	882742 00 882742	214266 214266 428532	227110 227100 454210	220700 220700 441400
7.01 19 015250	50X113 2.3LT 1SFG1 .1297	2	SANFORD, KAYLA 265 MAIN STREET #617 RIDGEFIELD PARK, NJ 14 AGAR PLACE	07660	249000 183200 432200	800002	800002 00 800002	194039 194039 388078	206024 205900 411924	200000 200000 400000
7.01 21 016010	50X113 2.3LT 1SFG2 .1297	2	D'AMICO, ANTONIO & C. 10 AGAR PLACE SOUTH HACKENSACK NJ 10 AGAR PLACE	07606	247300 311000 558300	1033413	1033413 00 1033413	251144 251144 502288	265625 265500 531125	258400 258400 516800
7.01 23 016030	55X100 2.1LT 1HFSFCBG1 .1263	4A	COMPETIELLO, ANTONIO & DANIELA 31 CALICOONECK ROAD SOUTH HACKENSACK, NJ 31 CALICOONECK ROAD	07606	247500 565100 812600	1504123	1504123 00 1504123	385434 385433 770867	366656 366600 733256	376000 376000 752000
7.01 24 016050	60X100 2.4LT 1HFSFCB .1377	2	RONALD J SPADAVECCHIA TRUSTEE 21 HENRY ST MOONACHIE, NJ 35 CALICOONECK ROAD	07074	252500 272100 524600	971035	971035 00 971035	235766 235766 471532	249803 249700 499503	242800 242800 485600
7.01 25.01 016070	56X91 2LT 2SF .1170	2	MORZETTA, ARTURO G & BIAGIA G 41 AGAR PLACE SOUTH HACKENSACK, NJ 39 CALICOONECK ROAD	07606	219700 293500 513200	949933	949933 00 949933	230771 230770 461541	244292 244100 488392	237500 237500 475000
7.01 25.02 016090	60X91 2LT 2SF .1253	2	LINDSAY, LORRAINE R 43 CALICOONECK RD SOUTH HACKENSACK, NJ 43 CALICOONECK ROAD	07606	234700 305000 539700	998985	998985 00 998985	242623 242622 485245	256940 256800 513740	249700 249700 499400
7.01 25.03 016110	50X116 2.3LT 2SF .1331	2	CZARNECKI, CHRISTINA 1 TUVE LANE SOUTH HACKENSACK NJ 1 TUVE LANE	07606	250500 318700 569200	1053589	1053589 00 1053589	249694 249693 499387	277102 277100 554202	263400 263400 526800
7.01 25.04 016130	50X116 2.3LT 2SFCBG1 .1331	2	D AMICO, ANTONIO & CATHERINA 10 AGAR PL SOUTH HACKENSACK NJ 5 TUVE LANE	07606	250500 378700 629200	1164649	1164649 00 1164649	283027 283026 566053	299396 299200 598596	291200 291200 582400

8428700

15601524

00

00

15601524

7614872

7986652

7800800

Block No. Lot No. Qualification Account No.	Land Dimensions Building Description Additional Lots Acreage	Prop. Class	Owner's Name Address City State Property Location	Billing Code Zip Code	Land Improvement Exemption Net Total	2025 Property Tax Special Dist	2025 Total Tax Deduction Net Tax	Amt.Billed 2025 1st Q 2nd Q Total	2nd Half 2025 3rd Q 4th Q Total	Preliminary 2026 Tax 1st Q 2nd Q Total
7.01 25.05 016150	60X116 2.3LT 2SF .1598	2	I YANLIN LLC 9 TUVE LN SOUTH HACKENSACK, NJ 9 TUVE LANE	07606	250500 479700 730200	1351600	1351600 00 1351600	334745 334744 669489	341111 341000 682111	337900 337900 675800
7.01 25.06 016170	50X116 2.3LT 2SF .1331	2	FADHIL, MOHAMMED A& ALNUAIMI, MINA M 15 TUVE LA SOUTH HACKENSACK, NJ 15 TUVE LANE	07606	250500 343100 593600	1098754	1098754 00 1098754	266963 266963 533926	282428 282400 564828	274700 274700 549400
7.01 25.07 016190	50 X 120 2SF .0138	2	REYES, OLGA & HENRIQUEZ, KENIA & JOSE 17 TUVE LN SO HACKENSACK, NJ 17 TUVE LANE	07606	252500 379800 632300	1170387	1170387 00 1170387	284447 284447 568894	300793 300700 601493	292600 292600 585200
7.01 25.08 016210	60X125 3LT 2SF .1722	2	DEVINCENTIS, BRIAN 21 TUVE LANE SOUTH HACKENSACK, NJ 21 TUVE LANE	07606	268000 282100 550100	1018235	1018235 00 1018235	247324 247324 494648	261887 261700 523587	254600 254600 509200
7.02 1.01 018130	75X87 2SF .1498	2	533 SH PROPERTY LLC 310 MARTIN STREET RIVER VALE, NJ 533 MOONACHIE ROAD	07675	228000 410900 638900	1182604	1182604 00 1182604	287533 287532 575065	303839 303700 607539	295700 295700 591400
7.02 1.02 018150	100X100 4LT 1SFBG1 .2296	2	BONGIOVANNI, ANTHONY & GRACE 95 CALICOONECK ROA SOUTH HACKENSACK NJ 95 CALICOONECK ROAD	07606	263300 238500 501800	928832	928832 00 928832	225971 225971 451942	238490 238400 476890	232200 232200 464400
7.02 1.03 018150	56X87 G1 .1118	2	99 CALICOONECK ROAD LLC 310 MARTIN STREET RIVER VALE, NJ 99 CALICOONECK RD	07675	120900 396500 517400	957707	957707 00 957707	234982 234982 469964	243943 243800 487743	239400 239400 478800
7.02 2.01 250170	106X121 .2AC 2SFG2 .2000	2	FERNANDEZ, LISA & MC CARVILL, THERESA 527 MOONACHIE RD SOUTH HACKENSACK, NJ 527 MOONACHIE ROAD	07606	253600 349400 603000	1116153	1116153 00 1116153	271812 271811 543623	286330 286200 572530	279000 279000 558000
7.02 2.02 018190	50X100 2LR 2SF .1148	2	STENDARDI, TARA P & VALERIE A 10 JOHN ST SOUTH HACKENSACK, NJ 10 JOHN ST	07606	242500 235100 477600	884038 w1	884038 -25000 859038	209779 209779 419558	219780 219700 439480	214800 214800 429600
7.02 3 018210	56X104 2SFG2 .1337	2	ALPIZAR, CARLOS & MARTINEZ, DILIA Z 521 MOONACHIE RD SOUTH HACKENSACK, NJ 521 MOONACHIE ROAD	07606	225900 252100 478000	884778	884778 00 884778	214854 214853 429707	227571 227500 455071	221200 221200 442400
7.02 4 018230	43X101 1.8LT 2SFG2 .0997	2	517 MOONACHIE RD LLC 18 JOHN ST SOUTH HACKENSACK, NJ 517 MOONACHIE ROAD	07606	213400 288700 502100	929387	929387 00 929387	225775 225775 451550	238937 238900 477837	232300 232300 464600
7.02 5 018250	55X101 2LT 1SFG1 .1275	2	ZITO, GIUSEPPE 513 MOONACHIE RD SOUTH HACKENSACK, NJ 513 MOONACHIE ROAD	07606	237500 185700 423200	783343	783343 00 783343	190121 190121 380242	201601 201500 403101	195800 195800 391600
7.02 6 019010	89X75 3LT 1HFSFG2 .1532	2	PARENT, RALPH A & MARIE G 26 JOHN ST. SOUTH HACKENSACK, N.J. 26 JOHN ST.	07606	268500 540800 809300	1498014 v1	1498014 -25000 1473014	358173 358173 716346	378368 378300 756668	368300 368300 736600
7.02 7 019030	51X106 2LT 2SF .1241	2	18 JOHN STREET LLC 18 JOHN ST SOUTH HACKENSACK, NJ 18 JOHN ST	07606	243500 658900 902400	1670342	1670342 00 1670342	410166 410166 820332	425010 425000 850010	417600 417600 835200

8359900

15474174

00

50000

15424174

7525286

7898888

7712200

Block No. Lot No. Qualification Account No.	Land Dimensions Building Description Additional Lots Acreage	Prop. Class	Owner's Name Address City State Property Location	Billing Code Zip Code	Land Improvement Exemption Net Total	2025 Property Tax Special Dist	2025 Total Tax Deduction Net Tax	Amt.Billed 2025 1st Q 2nd Q Total	2nd Half 2025 3rd Q 4th Q Total	Preliminary 2026 Tax 1st Q 2nd Q Total
7.02 8 019050	50X100 2LOTS .1148	2	PARAPI, EFRAIN & JULIA 202 CLARK ST MAHWAH, NJ 14 JOHN ST	07430	242500 658000 900500	1666826	1666826 00 1666826	408893 408892 817785	424541 424500 849041	416700 416700 833400
7.03 1 019070	15X206 .1AC .1000	1	GILMARTIN, LISA 473 LIBERTY ST- FIRST FL LITTLE FERRY, NJ 473 MOONACHIE RD	07643	15600 0 15600	28876	28876 00 28876	7640 7640 15280	6896 6700 13596	7200 7200 14400
7.03 2 019090	86X73 2.8LT 2SFG2 .1441	2	BURKE, JOHN G. 3 SIEVERS LN SOUTH HACKENSACK, NJ 3 SIEVERS LANE	07602	242500 443400 685900	1269601	1269601 00 1269601	308739 308738 617477	326124 326000 652124	317400 317400 634800
7.03 3 019110	90X71 2.6LT 2SFG2 .1467	2	ANGELINO, RITA 655 POMANDER WALK APT 433 TEANECK, NJ 5 SIEVERS LANE	07666-1674	256400 450000 706400	1307546	1307546 00 1307546	317897 317897 635794	335952 335800 671752	326900 326900 653800
7.03 4 019130	70X100 2.2LT 2SFG2 .1607	2	RIVERA, BRIAN & LILIANA TEPAN 7 SIEVERS LN SOUTH HACKENSACK, NJ 7 SIEVERS LANE	07606	252400 487100 739500	1368815	1368815 00 1368815	312559 312558 625117	371898 371800 743698	342200 342200 684400
7.03 5 019150	60X100 2.1LT 2SFG2 .1377	2	GRAZIANO, VINCENT J JR 9 SIEVERS LANE SOUTH HACKENSACK, NJ 9 SIEVERS LANE	07606	252500 437300 689800	1276820	1276820 00 1276820	310404 310403 620807	328013 328000 656013	319200 319200 638400
7.03 6 019170	60X100 2.1LT 2SFG2 .1377	2	11 SIEVERS LANE CO. 11 SIEVERS LANE SOUTH HACKENSACK, NJ 11 SIEVERS LANE	07606	252500 452000 704500	1304030	1304030 00 1304030	317016 317015 634031	335099 334900 669999	326000 326000 652000
7.03 7 019190	60X100 2.1LT 2SFG2 .1377	2	LLUKOVI, ALBI 15 SIEVERS LANE SOUTH HACKENSACK, NJ 15 SIEVERS LANE	07606	252500 544800 797300	1475802	1475802 00 1475802	358987 358987 717974	378928 378900 757828	369000 369000 738000
7.03 8 019210	60X100 2.1LT 2SFG2 .1377	2	HEINZELMAN, (ETALS), LYDIA 17 SIEVERS LN SOUTH HACKENSACK, NJ 17 SIEVERS LANE	07606	252500 373800 626300	1159281	1159281 -25000 1134281	275455 275454 550909	291772 291600 583372	283600 283600 567200
7.03 9 019230	60X100 2.4LT 2SFG2 .1377	2	MORELATOS, SPYRIDON 21 SIEVERS LANE SOUTH HACKENSACK, NJ 21 SIEVERS LANE	07606	251500 526800 778300	1440633	1440633 00 1440633	350319 350318 700637	370096 369900 739996	360200 360200 720400
7.04 1 000000	4.84AC 4.8400	15E	MAPLE GROVE PARK CEMETARY ASSN. 535 HUDSON ST. HACKENSACK, N.J. MOONACHIE ROAD CEM	07601	*EXEMPT*	00	00 00 00	00 00 00	00 00 00	00 00 00
7.05 25.01 016230	51 X 101 2SF .1183	2	VARGAS, RICHARD 470 TAYLOR AVE SOUTH HACKENSACK, NJ 51 CALICOONECK ROAD	07606	231800 385600 617400	1142807	1142807 00 1142807	278619 278619 557238	292869 292700 585569	285700 285700 571400
7.05 25.02 016250	50 X 100 2SF .1148	2	ROSARIO-ABREU, FRANKLIN D ETAL 55 CALICOONECK RD SOUTH HACKENSACK, NJ 55 CALICOONECK ROAD	07606	230400 391900 622300	1151877	1151877 00 1151877	281754 281753 563507	294270 294100 588370	288000 288000 576000
7.05 25.03 017010	50 X 122 2SF .1400	2	RANDAZZO, PIETRO & MARIA 2 TUVE LANE SOUTH HACKENSACK NJ 2 TUVE LANE	07606	253300 321500 574800	1063955	1063955 00 1063955	258441 258441 516882	273573 273500 547073	266000 266000 532000

8458600

15656869

00

25000

15631869

7573438

8058431

7816200

Block No. Lot No. Qualification Account No.	Land Dimensions Building Description Additional Lots Acreage	Prop. Class	Owner's Name Address City State Property Location	Billing Code Zip Code	Land Improvement Exemption Net Total	2025 Property Tax Special Dist	2025 Total Tax Deduction Net Tax	Amt.Billed 2025 1st Q 2nd Q Total	2nd Half 2025 3rd Q 4th Q Total	Preliminary 2026 Tax 1st Q 2nd Q Total
7.05 25.04 017030	50 X 130 2SF .1492	2	SALVADEO, LOUIS & A 6 TUVE LANE SOUTH HACKENSACK NJ 6 TUVE LANE	07606	257500 271700 529200	979549 V1	979549 -25000 954549	231622 231621 463243	245706 245600 491306	238600 238600 477200
7.05 25.05 017050	50 X 138 2SBF2G .1584	2	CAGAS, FRANK & RITA 10 TUVE LANE SOUTH HACKENSACK NJ 10 TUVE LANE	07606	261500 369400 630900	1167796	1167796 00 1167796	283811 283810 567621	300175 300000 600175	291900 291900 583800
7.05 25.06 017070	50 X 146 2SF .1676	2	PALAZZI, KELLY 14 TUVE LN SO HACKENSACK, NJ 14 TUVE LANE	07606	265800 313200 579000	1071729	1071729 00 1071729	260351 260351 520702	275527 275500 551027	267900 267900 535800
7.05 25.07 017090	75X148 4.4LT 2SBCBGZ .2548	2	PADOVANO, VELONA 16 TUVE LANE SOUTH HACKENSACK, NJ 16 TUVE LANE	07606	284500 379100 663600	1228324	1228324 00 1228324	299238 299237 598475	314949 314900 629849	307100 307100 614200
7.05 27.01 017110	71X200 5.6 LOTS 2SFBCBG1 .3260	2	DIMARTINO(ETC), SALVATORE 73 CALICOONECK RD SOUTH HACKENSACK, NJ 59 CALICOONECK RD.	07606	275800 435600 711400	1316801	1316801 00 1316801	323774 323774 647548	334653 334600 669253	329200 329200 658400
7.05 27.02 017150	71X152 3.8 LT 1SF .2478	2	KIM, ALBERT & SUSAN H 40 SIEVERS LANE SOUTH HACKENSACK, NJ 40 SIEVERS LANE	07606	282600 372100 654700	1211850	1211850 00 1211850	297181 297180 594361	308789 308700 617489	303000 303000 606000
7.05 27.03 017130	71X160 2SF .2608	2	MORZETTA, ARTURO 41 AGAR PLACE SOUTH HACKENSACK, N.J. 46 SIEVERS LANE	07606	283500 527500 811000	1501161	1501161 00 1501161	367656 367655 735311	382950 382900 765850	375300 375300 750600
7.05 27.04 017170	71X200 5.6LT 1SF .3260	2	DI MARTINO, S & S 73 CALICOONECK RD. SOUTH HACKENSACK, N.J. 65 CALICOONECK ROAD	07606	275900 318800 594700	1100790	1100790 00 1100790	270049 270048 540097	280393 280300 560693	275200 275200 550400
7.05 28.01 017190	61X126 3.1LT 2SF .1764	2	DIMARTINO, S.&S. 73 CALICOONECK RD SO HACKENSACK, N.J. 73 CALICOONECK ROAD	07606	254900 569500 824400	1525964	1525964 00 1525964	371280 371279 742559	391705 391700 783405	381500 381500 763000
7.05 28.02 017210	58X225 5.2LT 2SF .2996	2	ZITO PROPTY MANAGEMENT LLC 77 CALICOONECK RD S HACKENSACK, NJ 34 SIEVERS LANE	07606	289400 537500 826900	1530592	1530592 00 1530592	376667 376667 753334	388658 388600 777258	382600 382600 765200
7.05 29 017230	62X245 6.1LT 2SF .3487	2	77 CALICOONECK RD LLC 77 CALICOONECK RD SO HACKENSACK, NJ 77 CALICOONECK ROAD	07606	291400 776500 1067900	1976683	1976683 00 1976683	504198 504198 1008396	484187 484100 968287	494200 494200 988400
7.05 30 017250	58X98 2LT 1HFSFCBG1 .1305	2	BASSIL, ELIAS H 81 CALICOONECK RD SOUTH HACKENSACK, NJ 81 CALICOONECK ROAD	07606	236900 290900 527800	976958	976958 00 976958	237284 237284 474568	251290 251100 502390	244200 244200 488400
7.05 31 018010	63X96 2LT 2SF .1388	2	HARRISON, ANGELA R 85 CALICOONECK ROAD SOUTH HACKENSACK, NJ 85 CALICOONECK ROAD	07606	240900 134400 375300	694680	694680 00 694680	168425 168425 336850	178930 178900 357830	173700 173700 347400
7.05 32 018030	50X100 2LT 2SF .1148	2	R & S ZITO LLC 77 CALICOONECK RD SOUTH HACKENSACK, NJ 9 JOHN ST	07606	242500 673700 916200	1695886	1695886 00 1695886	412664 412663 825327	435359 435200 870559	424000 424000 848000

9713000

17978763

00

25000

17953763

8808392

9145371

8976800

Block No. Lot No. Qualification Account No.	Land Dimensions Building Description Additional Lots Acreage	Prop. Class	Owner's Name Address City State Property Location	Billing Code Zip Code	Land Improvement Exemption Net Total	2025 Property Tax Special Dist	2025 Total Tax Deduction Net Tax	Amt.Billed 2025 1st Q 2nd Q Total	2nd Half 2025 3rd Q 4th Q Total	Preliminary 2026 Tax 1st Q 2nd Q Total
7.05 33 018050	50X105 2LT 1SFG1 .1205	2	FALCONI, MONICA 11 JOHN ST SOUTH HACKENSACK, NJ 11 JOHN ST.	07606	242500 197700 440200	814810	814810 00 814810	197712 197712 395424	209786 209600 419386	203700 203700 407400
7.05 34 018070	50X100 2 LOTS .1148	2	BARONE, SALVATORE & FRANCESCA 17 JOHN ST SO HACKENSACK NJ 17 JOHN ST	07606	242500 672000 914500	1692740	1692740 00 1692740	415798 415798 831596	430644 430500 861144	423200 423200 846400
7.05 35.01 018090	70X93 .1494	2	SB&V CONTRACTORS LLC 563 W SADDLE RIVER ROAD UPPER SADDLE RIVER, NJ 26 SIEVERS LANE	07458 A	258200 670700 928900	1719394	1719394 00 1719394	421528 421528 843056	438238 438100 876338	429800 429800 859600
7.05 35.02	53X97 .1180	2	S ZITO 28 SIEVERS LANE LLC 56 KINGS ROAD CHATHAM, NJ 28 SIEVERS LANE	07928 A	244100 623400 867500	1605743	1605743 00 1605743	393563 393563 787126	409317 409300 818617	401400 401400 802800
7.05 36.01	52X102 .1218	2	32 SIEVERS LANE LLC 77 CALICOONECK ROAD SOUTH HACKENSACK, NJ 32 SIEVERS LANE	07606 A	244800 680000 924800	1711805	1711805 00 1711805	419716 419716 839432	436273 436100 872373	428000 428000 856000
7.06 10 019250	85X79 2.5LT 2SFG2 .1542	2	VILLALTA (ETAL), PEDRO 23 SIEVERS LANE SOUTH HACKENSACK, NJ 23 SIEVERS LANE	07606	264800 422100 686900	1271452	1271452 00 1271452	309131 309130 618261	326691 326500 653191	317900 317900 635800
7.06 11 020010	100X80 2.7LT 2SFG2 .1837	2	YOUNG, DENNY A 25 SIEVERS LANE SOUTH HACKENSACK, NJ 25 SIEVERS LANE	07606	269000 435600 704600	1304215	1304215 00 1304215	317162 317162 634324	334991 334900 669891	326100 326100 652200
7.07 12 020030	92X100 2.1LT 2SFG2 .2112	2	URENA, EFREN & JULIA & SUAZO, CARLOS 22 SIEVERS LN SOUTH HACKENSACK, NJ 22 SIEVERS LANE	07606	270700 449800 720500	1333646	1333646 00 1333646	324411 324410 648821	342425 342400 684825	333400 333400 666800
7.07 13 020050	70X86 2.4LT 2SFG2 .1382	2	GONZALEZ, NOEL 24 SIEVERS LANE SOUTH HACKENSACK, NJ 24 SIEVERS LANE	07606	250600 388200 638800	1182419	1182419 00 1182419	287337 287336 574673	303946 303800 607746	295600 295600 591200
8 1 020090	53X103 2LT 1SFCBG2 .1253	2	CASTROVINCI, GIUSEPPE & GIOVANNA 102 CALICOONECK RO SOUTH HACKENSACK NJ 102 CALICOONECK ROAD	07606	234700 275000 509700	943455	943455 00 943455	229105 229105 458210	242645 242600 485245	235900 235900 471800
8 3 020110	L4 50X103 2LT 2BCB .1182	2	BATTAGLIA, JOSEPH ETALS 4 JACKSON AVENUE SOUTH HACKENSACK, NJ 4 JACKSON AVE.	07606	244000 483100 727100	1345862	1345862 00 1345862	330092 330091 660183	342879 342800 685679	336500 336500 673000
8 7 020130	75X100 3LT 1SF .1722	2	RODRIGUEZ, ALMARIE & JESSIE 12 JACKSON AVENUE SOUTH HACKENSACK, NJ 12 JACKSON AVE	07606	251500 180900 432400	800372	800372 00 800372	194137 194137 388274	206098 206000 412098	200100 200100 400200
8 9 020150	50X100 1.4LT 1SF .1148	2	PETRINO, ANTHONY S & SUSAN M 16 JACKSON AVENUE SOUTH HACKENSACK, NJ 16 JACKSON AVE	07606	242500 194300 436800	808517 V1	808517 -25000 783517	189895 189895 379790	201927 201800 403727	195900 195900 391800
8 11 020170	50X100 2LT .1148	2	ALLEN, DARREN J & DEBORAH L 20 JACKSON AVE SOUTH HACKENSACK, NJ 20 JACKSON AVE	07606	242500 257300 499800	925130	925130 00 925130	225922 225922 451844	236686 236600 473286	231300 231300 462600

9432500

17459560

00

25000

17434560

8511014

8923546

8717600

Block No. Lot No. Qualification Account No.	Land Dimensions Building Description Additional Lots Acreage	Prop. Class	Owner's Name Address City State Property Location	Billing Code Zip Code	Land Improvement Exemption Net Total	2025 Property Tax Special Dist	2025 Total Tax Deduction Net Tax	Amt.Billed 2025 1st Q 2nd Q Total	2nd Half 2025 3rd Q 4th Q Total	Preliminary 2026 Tax 1st Q 2nd Q Total
8 13 020190	50X100 2LT .1148	2	SALVEMINI, STEVEN J. 24 JACKSON AVE SOUTH HACKENSACK, NJ 24 JACKSON AVE.	07606	242500 280500 523000	968073	968073 00 968073	235031 235031 470062	249011 249000 498011	242000 242000 484000
8 15 020210	50 X 76 .0872	2	BRUGGER, GARY C & ROSANNA 26 JACKSON AVE SOUTH HACKENSACK, NJ 26 JACKSON AVE	07606	230500 619200 849700	1572795	1572795 00 1572795	386021 386021 772042	400453 400300 800753	393200 393200 786400
8 17 00000	IRR 2SFG2 .0000	2	GHAZY, RANY & AMIRA MOHAMED 28 JACKSON AVE SOUTH HACKENSACK, NJ 28 JACKSON AVE	07606	204200 685700 889900	1647205	1647205 00 1647205	404240 404240 808480	419425 419300 838725	411800 411800 823600
8 19 020250	50X67 1.4LT .0769	1	FAVA, LOUIS & WISSELL, JUNE FAVA 55 SAUNA RD RAMSEY, NJ MOONACHIE ROAD	07644	104800 0 104800	193985	193985 00 193985	46723 46722 93445	50340 50200 100540	48500 48500 97000
8 21 021010	42X96 1.8LT 2SF .0926	2	PRITCHETT, SHANAE & FIELDS, YSHUN 555 MOONACHIE ROAD SO HACKENSACK, NJ 555 MOONACHIE ROAD	07606	218300 342600 560900	1038226	1038226 00 1038226	253936 253935 507871	265255 265100 530355	259600 259600 519200
8 23 021030	50X100 2LT 2SB .1148	2	FRYER, FRANKLIN & GERTRUDE 553 MOONACHIE ROAD SOUTH HACKENSACK NJ 553 MOONACHIE ROAD	07606	207300 158500 365800	677096 v1	677096 -25000 652096	158013 158012 316025	168071 168000 336071	163000 163000 326000
8 25 021050	75X100 3LT 1SBCBG2 .1722	2	VARGAS, OSCAR M, PEREZ PARRA MAXIMA 545 MOONACHIE RD SOUTH HACKENSACK, NJ 545 MOONACHIE ROAD	07606	240800 205100 445900	825361	825361 00 825361	189161 189160 378321	223540 223500 447040	206300 206300 412600
8 27 021070	50X103 2LT 1SFBCG1 .1182	2	SHUKLA, SURYAKANT& MRUDULA 690 SOLDIER HILL ROAD ORADELL, N.J. 541 MOONACHIE ROAD	07649	229500 191300 420800	778901	778901 00 778901	188995 188994 377989	200512 200400 400912	194700 194700 389400
8 28		1	UNKNOWN GORE SO HACKENSACK, NJ GORE	07606	0 0 0	00	00 00 00	00 00 00	00 00 00	00 00 00
9 1 021090	51X103 2LT 1SFBCG2 .1206	2	STENDARDI, TARA P & VIRELLA, ROBERT 10 JOHN ST SO HACKENSACK, NJ 90 CALICOONECK ROAD	07606	232800 360900 593700	1098939	1098939 00 1098939	267012 267012 534024	282515 282400 564915	274700 274700 549400
9 3 021110	51X103 2LT 2SBCBG1 .1206	2	VERAS, JORGE R.&ROSARIO, FLORIDANI O. 86 CALICOONECK RD SO HACKENSACK, NJ 86 CALICOONECK ROAD	07606	232800 176700 409500	757985	757985 00 757985	183853 183852 367705	195180 195100 390280	189500 189500 379000
9 5 021130	51X103 2LT 2SF .1206	2	PULLA, MARCO V ETALS 82 CALICOONECK ROAD SOUTH HACKENSACK, NJ 82 CALICOONECK ROAD	07606	232800 531900 764700	1415460	1415460 00 1415460	344246 344245 688491	363569 363400 726969	353900 353900 707800
9 7 021150	51X103 2LT 1SFG1 .1206	2	FFRENCH, JAMES 78 CALICOONECK RD SOUTH HACKENSACK, NJ 78 CALICOONECK ROAD	07606	232800 307400 540200	999910	999910 00 999910	242867 242867 485734	257176 257000 514176	250000 250000 500000
9 11 021170	82X100 2.5LT 1SF2G .1882	2	ROH, SOLMI 12 WILLIAMS AVE SOUTH HACKENSACK, NJ 12 WILLIAMS AVENUE	07606	263500 515800 779300	1442484	1442484 00 1442484	352865 352865 705730	368454 368300 736754	360600 360600 721200

7248200

13416420

00

25000

13391420

6505919

6885501

6695600

Block No. Lot No. Qualification Account No.	Land Dimensions Building Description Additional Lots Acreage	Prop. Class	Owner's Name Address City State Property Location	Billing Code Zip Code	Land Improvement Exemption Net Total	2025 Property Tax Special Dist	2025 Total Tax Deduction Net Tax	Amt.Billed 2025 1st Q 2nd Q Total	2nd Half 2025 3rd Q 4th Q Total	Preliminary 2026 Tax 1st Q 2nd Q Total
9 13 021190	50X100 2LT .1148	2	DELLAVOLPE ETALS, CHARLES J 11 STURMS PL PARK RIDGE, NJ 16 WILLIAMS AVE	07656-2425	242500 557300 799800	1480430	1480430 00 1480430	388274 388274 776548	351982 351900 703882	370100 370100 740200
9 15 021210	50X100 2LT .1148	2	DALESSIO, JOHN & ANGELA 22 WILLIAMS AVE SO HACKENSACK NJ 22 WILLIAMS AVE	07606	242500 368200 610700	1130406	1130406 -25000 1105406	270508 270508 541016	282290 282100 564390	276400 276400 552800
9 17.01	50X100 2 FAM .1148	2	MEA, DOMENICO 26 WILLIAMS AVE SOUTH HACKENSACK, NJ 26 WILLIAMS AVE	07606	242500 450600 693100	1282928	1282928 00 1282928	314175 314175 628350	327378 327200 654578	320700 320700 641400
9 17.02	50X100 2 FAM .1148	2	BISHAY, RAFAEL & KAILEH, GIANA M 28 WILLIAMS AVE SOUTH HACKENSACK, NJ 28 WILLIAMS AVE	07606	242500 604800 847300	1568352	1568352 00 1568352	384601 384601 769202	399650 399500 799150	392100 392100 784200
9 21 021240	50 X 100 2 LTS. 2F. .1148	2	38 WILLIAMS AVENUE, LLC 77 CALICOONECK ROAD SOUTH HACKENSACK, NJ 38 WILLIAMS AVE	07606	242500 463800 706300	1307361	1307361 00 1307361	320640 320639 641279	333082 333000 666082	326800 326800 653600
9 23 021250	50X 100 2 LOTS .1148	2	REYES, JOANNA ETAL 40 WILLIAMS AVENUE SOUTH HACKENSACK, NJ 40 WILLIAMS AVE.	07606	242500 318500 561000	1038411	1038411 00 1038411	253250 253250 506500	266011 265900 531911	259600 259600 519200
9 25	50X100 .1148	2	SPEZIALE, ROBERT J 44 WILLIAMS AVE SOUTH HACKENSACK, NJ 44 WILLIAMS AVE	07606	242500 545500 788000	1458588	1458588 00 1458588	356000 355999 711999	373389 373200 746589	364600 364600 729200
9 27 022000	2LT 50X100 2FF .5739	2	IACONO, PHILIP & DORIS 46 WILLIAMS AVE. SO HACKENSACK, N.J. 46 WILLIAMS AVE.	07606	242500 458000 700500	1296626	1296626 00 1296626	319317 319317 638634	329092 328900 657992	324200 324200 648400
9 29 021250	45 X 100 1SF G2 .1033	2	DE RISO, RAYMOND & JUDITH 48 WILLIAMS AVE. SOUTH HACKENSACK, N.J. 48 WILLIAMS AVE	07606	236900 189900 426800	790007	790007 00 790007	191591 191590 383181	203426 203400 406826	197500 197500 395000
9 35 022050	109X100 6.7LT 1SBG1 .2502	2	GONCEAR, ALEXANDR 35 JACKSON AVE SOUTH HACKENSACK, NJ 35 JACKSON AVE	07606	287900 357900 645800	1195376	1195376 00 1195376	291255 291254 582509	306467 306400 612867	298800 298800 597600
9 37 022070	75X100 3LT 1SBCBG1 .1722	2	MARINI, SILVANO & LORI 27 JACKSON AVENUE SOUTH HACKENSACK, NJ 27 JACKSON AVE	07606	267500 233600 501100	927536	927536 00 927536	225187 225187 450374	238662 238500 477162	231900 231900 463800
9 41 022090	75X100 3LT 1SB .1722	2	TERRACCINO, J. & M. & C. 1 MAPLE AVENUE SOUTH HACKENSACK, NJ 23 JACKSON AVENUE	07606	267500 168400 435900	806851	806851 00 806851	195753 195753 391506	207745 207600 415345	201700 201700 403400
9 43 022110	67X100 2.7LT 2SBFCBG2 .1538	2	SALLEMI, ROSS & JOSEPHINE 15 JACKSON AVE SO HACKENSACK NJ 15 JACKSON AVENUE	07606	259500 365200 624700	1156320	1156320 00 1156320	282929 282928 565857	295263 295200 590463	289100 289100 578200
9 47 022130	65X100 3.1LT 2SBFCBG2 .1492	2	D'ALESSIO, ROSE 11 JACKSON AVE SOUTH HACKENSACK, NJ 11 JACKSON AVENUE	07606	268600 310400 579000	1071729	1071729 00 1071729	262262 262261 524523	273606 273600 547206	267900 267900 535800

8920000

16510921

00

25000

16485921

8111478

8374443

8242800

Block No. Lot No. Qualification Account No.	Land Dimensions Building Description Additional Lots Acreage	Prop. Class	Owner's Name Address City State Property Location	Billing Code Zip Code	Land Improvement Exemption Net Total	2025 Property Tax Special Dist	2025 Total Tax Deduction Net Tax	Amt.Billed 2025 1st Q 2nd Q Total	2nd Half 2025 3rd Q 4th Q Total	Preliminary 2026 Tax 1st Q 2nd Q Total
10 1 022150	51X103 2.1LT 2SBF .1206	2	RIOTTO, VINCENT P 5 PARK ST SOUTH HACKENSACK, NJ 70 CALICOONECK RD	07606	232800 546800 779600	1443040	1443040 00	353943 353942	367655 367500	360800 360800
10 3 022170	51X103 2.1LT 2FBF .1206	2	ROMERO AGUILAR, JAVIER E & DIANA V 66 CALICOONECK RD SO HACKENSACK, NJ 66 CALICOONECK RD	07606	232800 544000 776800	1437857	1437857 00	352718 352718	366221 366200	359500 359500
10 5 022190	51X103 2.1LT .1206	2	TOMIC, EMANUELA C/O BORDONARD 23 KEILLER CT NO HALEDON, NJ 62 CALICOONECK ROAD	07508	232800 257500 490300	907545	907545 00	221857 221857	231931 231900	226900 226900
10 7 022210	51X103 2.1LT 1SFCBG2 .1206	2	GONZALES, LESTER & BLANCA 60 CALICOONECK ROAD SOUTH HACKENSACK, NJ 60 CALICOONECK ROAD	07606	232800 179700 412500	763538	763538 00	185175 185174	196689 196500	190900 190900
10 9 022230	L10 68X100 2.8L 2SF .1561	2	PRESTIGIACOMO(ETC), ROSARIO 504 TAYLOR AVE SOUTH HACKENSACK, NJ 504 TAYLOR AVE	07606	248000 362100 610100	1129295	1129295 00	274358 274358	290379 290200	282300 282300
10 11 022250	50X100 2LT .1148	2	500 TAYLOR AVENUE LLC 41 AGAR PLACE SO HACKENSACK, NJ 500 TAYLOR AVE	07606	242500 626800 869300	1609074	1609074 00	394445 394445	410184 410000	402300 402300
10 13 023010	50X100 2LT 1SBG1 .1148	2	DE LA CRUZ, BIENVENIDO 496 TAYLOR AVE S HACKENSACK, NJ 496 TAYLOR AVE	07606	242500 216500 459000	849609	849609 00	207997 207997	216815 216800	212400 212400
10 15 022300	50X100 2LT 2SBFCBG2 .1148	2	GIORDANO, MARY & ANGELO 425 LOCUST AVE PARAMUS, NJ 490 TAYLOR AVE	07652	242500 460400 702900	1301068	1301068 00	319268 319268	331332 331200	325300 325300
10 17 022300	MOTHER LOT .0000	15F	486 TAYLOR AVE CONDO ASSSOC 486 TAYLOR AVE SO HACKENSACK, NJ 486 TAYLOR AVE	07606	*EXEMPT*	00	00 00 00	00 00 00	00 00 00	00 00 00
10 17 C0001	25X100 .0574	2	E AND B REALTY, LLC 47 NORTH BAYARD LANE MAHWAH, NJ 486A TAYLOR AVE	07430	169800 253900 423700	784269	784269 00	191689 191688	200492 200400	196100 196100
10 17 C0002	25X100 .0574	2	E AND B REALTY, LLC 357 PROSPECT AVE HACKENSACK, NJ 486B TAYLOR AVE	07601	169800 253900 423700	784269	784269 00	191689 191688	200492 200400	196100 196100
10 19 023070	50X100 2LT 1SF .1148	2	PETERSON, JASON A 484 TAYLOR AVE SOUTH HACKENSACK, NJ 484 TAYLOR AVE	07606	242500 305100 547600	1013608	1013608 00	246198 246197	260613 260600	253400 253400
10 21 023090	63X100 2.5LT 2SB .1446	2	MANCINI, RICHARD 480 TAYLOR AVE SOUTH HACKENSACK, NJ 480 TAYLOR AVE	07606	255500 297700 553200	1023973	1023973 00	248744 248744	263285 263200	256000 256000
10 24 023110	55X100 2.2LT 1SF .1263	2	SCANAPIECO, VINCENT 476 TAYLOR AVE SOUTH HACKENSACK, NJ 476 TAYLOR AVE	07606	247500 336800 584300	1081539	1081539 00	264221 264220	276598 276500	270400 270400

7633000

14128684

00

00

14128684

6904598

7224086

7064800

Block No. Lot No. Qualification Account No.	Land Dimensions Building Description Additional Lots Acreage	Prop. Class	Owner's Name Address City State Property Location	Billing Code Zip Code	Land Improvement Exemption Net Total	2025 Property Tax Special Dist	2025 Total Tax Deduction Net Tax	Amt.Billed 2025 1st Q 2nd Q Total	2nd Half 2025 3rd Q 4th Q Total	Preliminary 2026 Tax 1st Q 2nd Q Total
10 27 023130	61X100 2-LOTS .1400	2	VARGAS, RICHARD 470 TAYLOR AVE SO HACKENSACK, NJ 470 TAYLOR AVE	07606	252600 476000 728600	1348639	1348639 00 1348639	330533 330532 661065	343874 343700 687574	337200 337200 674400
10 29 023150	78X100 3LT .1791	2	REPICE, AGATHA & JULIE 49 WILLIAMS AVE SOUTH HACKENSACK, NJ 49 WILLIAMS AVENUE	07606	249900 644600 894500	1655720	1655720 00 1655720	406591 406590 813181	421339 421200 842539	413900 413900 827800
10 31 023170	50X100 2LT 1SFCBG1 .1148	2	BERMEO, ORLANDO M ETAL 43 WILLIAMS AVENUE SOUTH HACKENSACK, NJ 43 WILLIAMS AVENUE	07606	242500 154800 397300	735402	735402 00 735402	178318 178318 356636	189466 189300 378766	183900 183900 367800
10 33 023190	50X100 2LT 2F G .1148	2	NAVARRO (ETALS), JUAN E DELGADO 37 WILLIAMS AVE SO HACKENSACK, NJ 37 WILLIAMS AVE.	07606	242500 367200 609700	1128555	1128555 00 1128555	276219 276219 552438	288117 288000 576117	282100 282100 564200
10 35 023210	50X100 2LT 2SF2G .1148	2	FRANGU, ORLANDO & INA 8 OLDE WOODS LANE WPPDCLIF LAKE, NJ 35 WILLIAMS AVE.	07677	242500 683200 925700	1713471	1713471 00 1713471	420892 420891 841783	435888 435800 871688	428400 428400 856800
10 37 023230	50X100 2LT 2SF2G .1148	2	SZITO 31 CONTRACTING, LLC 77 CALICOONECK ROAD SOUTH HACKENSACK, NJ 31 WILLIAMS AVE.	07606	242500 685900 928400	1718468	1718468 00 1718468	422067 422066 844133	437235 437100 874335	429600 429600 859200
10 39 023250	50X100 2LT 2SF .1148	2	YANNETTI, THOMAS 29 WILLIAMS AVENUE SOUTH HACKENSACK, NJ 29 WILLIAMS AVENUE	07606	242500 311900 554400	1026194	1026194 00 1026194	250165 250164 500329	262965 262900 525865	256500 256500 513000
10 41 024010	50X100 2LT 1HFSF .1148	2	YANNETTI EMIL & GERTRUDE 29 WILLIAMS AVE SOUTH HACKENSACK, NJ 27 WILLIAMS AVENUE	07606	242500 127500 370000	684870	684870 00 684870	165928 165927 331855	176515 176500 353015	171200 171200 342400
10 43 024030	50X100 2LT 1SFG1 .1148	2	CASTRONOVO, BEVERLY GAROFALO 19 WILLIAMS AVE SOUTH HACKENSACK, NJ 19 WILLIAMS AVENUE	07606	242500 470100 712600	1319023	1319023 00 1319023	323725 323725 647450	335873 335700 671573	329800 329800 659600
10 45 024050	50X100 2LT 2SFG2 .1148	2	DELGRADO, ALDRIN G ETAL 17 WILLIAMS AVE SO HACKENSACK, NJ 17 WILLIAMS AVENUE	07606	242500 516900 759400	1405649	1405649 00 1405649	353992 353991 707983	348866 348800 697666	351400 351400 702800
10 47 024070	50X100 2LT 2FF .1148	2	PANAGIA, WILLIAM & GRACE 9 WILLIAMS AVE SO HACKENSACK, N.J. 9 WILLIAMS AVE	07606	247500 558000 805500	1490981 v1	1490981 -25000 1465981	360034 360034 720068	373013 372900 745913	366500 366500 733000
11 1 024090	48X103 2LT 2SBF .1135	2	CARDENAS, EFRAN J & MARLENE F 50 CALICOONECK ROAD SOUTH HACKENSACK, NJ 50 CALICOONECK ROAD	07606	229800 131100 360900	668026	668026 00 668026	161912 161911 323823	172103 172100 344203	167000 167000 334000
11 3 024100	50X133 2.8LT .1527	2	PERDOMO, LUIS E & INGRID C 44 CALICOONECK RD SO HACKENSACK, NJ 44 CALICOONECK ROAD	07606	247000 585600 832600	1541143	1541143 00 1541143	378283 378283 756566	392377 392200 784577	385300 385300 770600
11 4 024130	L5 100X200 IRR 7.5LT 2SF .0000	2	KENNEDY, KEVIN & DEBORAH A 38 CALICOONECK RD SOUTH HACKENSACK, NJ 38 CALICOONECK ROAD	07606	280600 382500 663100	1227398	1227398 00 1227398	299385 299384 598769	314329 314300 628629	306800 306800 613600

9542700

17663539

00

25000

17638539

8656079

8982460

8819200

Block No. Lot No. Qualification Account No.	Land Dimensions Building Description Additional Lots Acreage	Prop. Class	Owner's Name Address City State Property Location	Billing Code Zip Code	Land Improvement Exemption Net Total	2025 Property Tax Special Dist	2025 Total Tax Deduction Net Tax	Amt.Billed 2025 1st Q 2nd Q Total	2nd Half 2025 3rd Q 4th Q Total	Preliminary 2026 Tax 1st Q 2nd Q Total
11 7 024150	56X100 2.3LT 2SBFG2 .1286	2	MEEK, THOMAS J & LYNN S 1 FOURTH AVE SOUTH HACKENSACK NJ 1 FOURTH AVE	07606	248500 407900 656400	1214996	1214996 00 1214996	297768 297768 595536	309760 309700 619460	303700 303700 607400
11 9 024170	56X100 2.3LT 2SBFG2 .1286	2	DI PASQUALE, G & G 5 FOURTH AVE SOUTH HACKENSACK NJ 5 FOURTH AVE	07606	248500 460400 708900	1312174	1312174 00 1312174	321815 321815 643630	334344 334200 668544	328000 328000 656000
11 11.01	50X100 .1148	2	SORRENTINO, JOSEPH 9 FOURTH AVE SOUTH HACKENSACK, NJ 9 FOURTH AVE	07606	242500 688400 930900	1723096	1723096 00 1723096	422753 422752 845505	438891 438700 877591	430800 430800 861600
11 11.02	MOTHER LOT .0000	15F	7 FOURTH AVE CONDO ASSOC 7 FOURTH AVE SOUTH HACKENSACK, NJ 7 FOURTH AVE	07606	*EXEMPT*	00	00 00 00	00 00 00	00 00 00	00 00 00
11 11.02 C0001	25X100 .0574	2	CHAN, SAU WAI & YUN BIAO HUANG 7-A FOURTH AVE SOUTH HACKENSACK, NJ 7A FOURTH AVE	07606	169800 387400 557200	1031377	1031377 00 1031377	252760 252760 505520	262957 262900 525857	257800 257800 515600
11 11.02 C0002	25X100 .0574	2	ROSARIO, LUIS & DOMINGA 7B FOURTH AVE SOUTH HACKENSACK, NJ 7B FOURTH AVE	07606	169800 380700 550500	1018976	1018976 00 1018976	249724 249723 499447	259829 259700 519529	254700 254700 509400
11 15 024210	IRR 2.1LT 2SBF .0000	2	ELCO CBC REALTY 381 PARK STE 201 HACKENSACK, NJ 501 TAYLOR AVE	07601	245500 266000 511500	946787	946787 00 946787	229840 229840 459680	243607 243500 487107	236700 236700 473400
12 1 024230	200X100 .4591	15C	TOWNSHIP OF SOUTH HACKENSACK 227 PHILIPS AVE SOUTH HACKENSACK, NJ TAYLOR & 4TH AVE	07606	*EXEMPT*	00	00 00 00	00 00 00	00 00 00	00 00 00
12 13 024250	76X100 3LT 1SB .1745	2	BAKER, ROBERT & BRENDA 473 TAYLOR AVENUE SOUTH HACKENSACK, NJ 471 TAYLOR AVE	07606	248200 224600 472800	875153	875153 00 875153	213091 213090 426181	224572 224400 448972	218800 218800 437600
12 15 025010	55X100 2LT 1SB .1263	2	BAKER, ROBERT & BRENDA 473 TAYLOR AVE. SOUTH HACKENSACK, NJ 473 TAYLOR AVE	07606	247500 227400 474900	879040	879040 00 879040	214707 214706 429413	224827 224800 449627	219800 219800 439600
12 17 025030	55X100 2LT 1SFG1 .1263	2	DELVECCHIO, JOAN 477 TAYLOR AVE SOUTH HACKENSACK NJ 477 TAYLOR AVE	07606	247500 191100 438600	811849	811849 S1 -50000 W1 761849	184478 184477 368955	196494 196400 392894	190500 190500 381000
13.01 1 025050	50X150 3LT 2SF .1722	2	TISE, JUAN C A & LEONOR & MARCELO 34 CALICOONECK ROAD SOUTH HACKENSACK, NJ 34 CALICOONECK ROAD	07606	254100 151300 405400	750395	750395 00 750395	182040 182040 364080	193215 193100 386315	187600 187600 375200
13.01 2 025070	50X150 3LT 2SFG2 .1722	2	NAPOLITANO, RICHARD & PEGGY 30 CALICOONECK ROA SOUTH HACKENSACK NJ 30 CALICOONECK ROAD	07606	254100 163200 417300	772422	772422 V1 -25000 747422	181178 181177 362355	192567 192500 385067	186900 186900 373800
13.01 3.01 000000	400X300 2.7548	15C	TOWNSHIP OF SOUTH HACKENSACK 227 PHILLIPS AVE SOUTH HACKENSACK NJ PHILIPS AVE	07606	*EXEMPT*	00	00 00 00	00 00 00	00 00 00	00 00 00

6124400

11336265

00

75000

11261265

5500302

5760963

5630600

Block No. Lot No. Qualification Account No.	Land Dimensions Building Description Additional Lots Acreage	Prop. Class	Owner's Name Address City State Property Location	Billing Code Zip Code	Land Improvement Exemption Net Total	2025 Property Tax Special Dist	2025 Total Tax Deduction Net Tax	Amt.Billed 2025 1st Q 2nd Q Total	2nd Half 2025 3rd Q 4th Q Total	Preliminary 2026 Tax 1st Q 2nd Q Total
13.01 3.02 025110	75X150 4.5LT 2SF .2583	2	FISCHKELTA (ETALS), ANGELINA 24 CALICOONECK RD SOUTH HACKENSACK, NJ 24 CALICOONECK ROAD	07606	254100 640000 894100	1654979	1654979 00 1654979	406346 406345 812691	421188 421100 842288	413700 413700 827400
13.01 3.03 025130	78X156 4.6LT 1SBCBG2 .2793	2	DEL VECCHIO, RICHARD & JUDY 20 CALICOONECK RD SOUTH HACKENSACK, N.J. 20 CALICOONECK ROAD	07606	262700 156500 419200	775939	775939 00 775939	189485 189484 378969	198570 198400 396970	194000 194000 388000
13.01 4.01 025170	50X156 2SBG2 .1791	2	RIVAS, JUAN 18 CALICOONECK RD SOUTH HACKENSACK, NJ 18 CALICOONECK ROAD	07606	260800 504700 765500	1416941	1416941 00 1416941	346645 346645 693290	361851 361800 723651	354200 354200 708400
13.01 4.02 025150	65X100 2.6LT 1SFG1 .1492	2	ARENA, SALVATORE & R. JOSEPHINE 16 CALICOONECK RD SOUTH HACKENSACK, NJ 180 PHILLIPS AVE	07606	247100 544400 791500	1465067	1465067 00 1465067	357175 357175 714350	375417 375300 750717	366300 366300 732600
13.01 4.03 000000	172X100 .3949	15C	TOWNSHIP OF SOUTH HACKENSACK PHILLIPS AVE SOUTH HACKENSACK NJ PHILLIPS AVE	07606	*EXEMPT*	00	00 00 00	00 00 00	00 00 00	00 00 00
13.01 4.04 025210	50 X 150 1SF .1722	2	ARENA, JOSEPHINE & SALVATORE 16 CALICOONECK ROAD SOUTH HACKENSACK, N.J. 16 CALICOONECK ROAD	07606	246100 270700 516800	956597	956597 00 956597	232338 232337 464675	246022 245900 491922	239100 239100 478200
13.01 6.01 026170	89X100 3.5LT 1SFG1 .2043	2	REPENZA, RENE A & CARMEN A 164 PHILLIPS AVENUE SOUTH HACKENSACK, NJ 164 PHILLIPS AVE.	07606	259600 578100 837700	1550583	1550583 00 1550583	377451 377450 754901	397882 397800 795682	387600 387600 775200
13.01 6.02 026010	63X95 2.4LT 2SF .1374	2	BORROMETTI, VINCENZA 156 PHILLIPS AVE SOUTH HACKENSACK, NJ 156 PHILLIPS AVENUE	07606	243700 487900 731600	1354192	1354192 00 1354192	332247 332246 664493	344899 344800 689699	338500 338500 677000
13.01 6.03 026030	63X95 2.4LT 2SF .1374	2	MEA, DOMENICO 26 WILLIAMS AVE SOUTH HACKENSACK, NJ 152 PHILLIPS AVENUE	07606	240600 489600 730200	1351600	1351600 00 1351600	331267 331267 662534	344566 344500 689066	337900 337900 675800
13.01 6.04 026050	70X90 2.5LT 2SF .1446	2	BARRICELLA, FRANCESCO & MARCELLA C. 112 PHILLIPS AVE SO HACKENSACK, NJ 482 CHESTNUT AVENUE	07606	255500 503400 758900	1404724	1404724 00 1404724	344882 344882 689764	357560 357400 714960	351200 351200 702400
13.01 6.05 026070	67X90 2.4LT 2SF .1384	2	SEDITA, LAURA 478 CHESTNUT AVE SOUTH HACKENSACK, NJ 478 CHESTNUT AVENUE	07606	253700 492400 746100	1381031	1381031 00 1381031	338956 338956 677912	351619 351500 703119	345300 345300 690600
13.01 6.06 026090	70X90 2.5LT 2SF .1446	2	CAVALLUZZI, JOHN & RENEE 315 STEPHAN AVE TOMS RIVER, NJ 474 CHESTNUT AVENUE	08753	255500 596000 851500	1576127	1576127 00 1576127	384895 384894 769789	403238 403100 806338	394000 394000 788000
13.01 6.07 026110	75X100 2.8LT 2SF .1722	2	CORUJO, THERESA F. 327 WEBSTER AVE NEW MILFORD, NJ 1 ROSSI COURT	07648	267700 549300 817000	1512267	1512267 00 1512267	370937 370937 741874	385293 385100 770393	378100 378100 756200
13.01 6.08 026130	84X91 3.1LT 2SF .1755	2	MANASRAH, MUHAMMAD M ETAL 5 ROSSI COURT SOUTH HACKENSACK, NJ 5 ROSSI COURT	07606	264800 765800 1030600	1907641	1907641 00 1907641	484363 484363 968726	469515 469400 938915	476900 476900 953800

9890700

18307688

00

00

18307688

8993968

9313720

9153600

Block No. Lot No. Qualification Account No.	Land Dimensions Building Description Additional Lots Acreage	Prop. Class	Owner's Name Address City State Property Location	Billing Code Zip Code	Land Improvement Exemption Net Total	2025 Property Tax Special Dist	2025 Total Tax Deduction Net Tax	Amt.Billed 2025 1st Q 2nd Q Total	2nd Half 2025 3rd Q 4th Q Total	Preliminary 2026 Tax 1st Q 2nd Q Total
13.01 6.10 026150	.135 AC .1350	2	M & S SOUTH HACKENSACK LLC 520 RIVER ST HACKENSACK, NJ 2 ROSSI COURT	07601 A	251300 711500 962800	1782143	1782143 00 1782143	207703 207703 415406	683437 683300 1366737	445500 445500 891000
13.01 6.11 026150	.134 AC .1340	2	M & S SOUTH HACKENSACK LLC 520 RIVER ST HACKENSACK, NJ 4 ROSSI COURT	07601 A	250900 774900 1025800	1898756	1898756 00 1898756	112153 112153 224306	837250 837200 1674450	474700 474700 949400
13.01 6.12 026150	.135 AC .1350	2	M & S SOUTH HACKENSACK LLC 520 RIVER ST HACKENSACK, NJ 6 ROSSI COURT	07601 A	251300 770100 1021400	1890611	1890611 00 1890611	112349 112349 224698	833013 832900 1665913	472700 472700 945400
13.01 6.13 026150	.165 AC .1650	2	M & S SOUTH HACKENSACK LLC 520 RIVER ST HACKENSACK, NJ 18 PARK STREET	07601 A	264400 784200 1048600	1940959	1940959 00 1940959	118275 118275 236550	852209 852200 1704409	485200 485200 970400
13.02 1.01 026190	85X105 3.9 LTS. 2FAM. .2049	2	PICHARDO, S, RODRIGUEZ, A & BROUARD, A 187 PHILLIPS AVE SOUTH HACKENSACK, NJ 187 PHILLIPS AVE.	07606	259900 473400 733300	1357338	1357338 00 1357338	330337 330336 660673	348365 348300 696665	339300 339300 678600
13.02 1.02 026200	85X163 5.5 LOTS .3181	2	VEPREK, BRIAN R. 14 NORTH VEPREK LANE SOUTH HACKENSACK, NJ 14 NORTH VEPREK LANE	07606	281600 222400 504000	932904	932904 00 932904	228273 228272 456545	238259 238100 476359	233200 233200 466400
13.02 2 026210	57X265 6LT 2SCBFG2 .3468	2	CASCONI, MICHAEL & CONCETTA 181 PHILLIPS AVE SOUTH HACKENSACK NJ 181 PHILLIPS AVE	07606	261500 223900 485400	898475	898475 00 898475	218919 218918 437837	230338 230300 460638	224600 224600 449200
13.02 3 027010	75X123 3LT 2SFG2 .2118	2	CASCONI, FRANK A & DEBORAH A 181 PHILLIPS AVE SOUTH HACKENSACK, NJ 177 PHILLIPS AVE	07606	248000 260800 508800	941789	941789 00 941789	229056 229056 458112	241877 241800 483677	235400 235400 470800
13.02 4 000000	25X800 .4591	15C	TOWNSHIP OF SOUTH HACKENSACK 227 PHILLIPS AVE SOUTH HACKENSACK NJ PHILLIPS AVE	07606	*EXEMPT*	00	00 00 00	00 00 00	00 00 00	00 00 00
13.02 5 027050	11.8AC B 11.8000	4B	MARSHALL C/O CENTERPOINT CHIPPEWA 1808 SWIFT DRIVE STE.A OAK BROOK, IL 1 CHIPPEWA ST	60523	6464200 15940600 22404800	41471285	41471285 00 41471285	10018571 10018571 20037142	10717143 10717000 21434143	10367800 10367800 20735600
13.02 8 027070	5.1AC CBB 5.1000	4B	BLDG PHILLIPS LLC 417 5TH AVE 4TH FL NEW YORK, NY 125 PHILLIPS AVE	10016	2851200 12445600 15296800	28314377	28314377 00 28314377	6659229 6659229 13318458	7498019 7497900 14995919	7078600 7078600 14157200
13.02 10 027090	1.8AC CBB 1.8000	1	HUYLER STRATEGIES LLC 247 WEST PASSAIC ST MAYWOOD, NJ 530 HUYLER ST.	07607	1064300 0 1064300	1970019	1970019 00 1970019	521241 521241 1042482	463837 463700 927537	492500 492500 985000
13.02 11.01 027130	63X96 2.4LT 2FG2 .1388	2	DEMIRDJIAN, JOHN & DAWLI 257 PURDUE CT PARAMUS, NJ 2 NORTH VEPREK LANE	07652	240300 509600 749900	1388065	1388065 00 1388065	340670 340670 681340	353425 353300 706725	347000 347000 694000
13.02 11.02 027150	63X96 2.4LT 2FG2 .1388	2	SANTOS, VICTOR & LAUREN ESTEVEZ 6 N VEPREK LN SOUTH HACKENSACK, NJ 6 NORTH VEPREK LANE	07606	240300 472900 713200	1320133	1320133 00 1320133	323872 323872 647744	336289 336100 672389	330000 330000 660000

46519100

86106854

00

00

86106854

38841293

47265561

43053000

Block No. Lot No. Qualification Account No.	Land Dimensions Building Description Additional Lots Acreage	Prop. Class	Owner's Name Address City State Property Location	Billing Code Zip Code	Land Improvement Exemption Net Total	2025 Property Tax Special Dist	2025 Total Tax Deduction Net Tax	Amt.Billed 2025 1st Q 2nd Q Total	2nd Half 2025 3rd Q 4th Q Total	Preliminary 2026 Tax 1st Q 2nd Q Total
13.02 11.03 027170	63X96 2.4LT 2SFG2 .1388	2	PENA BOCK, RAMON A 8 NORTH VEPREK LANE SOUTH HACKENSACK, NJ 8 NORTH VEPREK LANE	07606	240300 611400 851700	1576497	1576497 00 1576497	386413 386413 772826	401871 401800 803671	394100 394100 788200
13.02 11.04 027190	65X96 2.5LT 2SFG2 .1433	2	DICRISTOFARO, N. & G. & PADULA, R. 10 N VEPREK LN SOUTH HACKENSACK, NJ 10 NORTH VEPREK LANE	07606	240300 494700 735000	1360485	1360485 -25000 1335485	327564 327563 655127	340258 340100 680358	333900 333900 667800
13.02 12	10 X 285 .0654	15C	TOWNSHIP OF SOUTH HACKENSACK 227 PHILLIPS AVE SO HACKENSACK, N.J. PHILLIPS AVE	07606	*EXEMPT*	00	00 00 00	00 00 00	00 00 00	00 00 00
13.03 1 027210	75X100 .1722	2	ARENA, ROSEMARIE 16 CALICOONECK RD SO HACKENSACK, NJ 433 CHESTNUT AVE	07606	273000 469700 742700	1374738	1374738 00 1374738	336899 336899 673798	350540 350400 700940	343700 343700 687400
13.03 2 027230	50X100 2LT 2SFG1 .1148	2	BRUNO, TERESA & PIETRO 443 CHESTNUT AVE SOUTH HACKENSACK, NJ 443 CHESTNUT AVE	07606	242500 151400 393900	729109	729109 00 729109	176800 176800 353600	187809 187700 375509	182300 182300 364600
13.03 3.01 028070	83X113 3.5LT 1SFG1 .2153	2	DIPASQUALE, MARIA C 477 CHESTNUT AVENUE SOUTH HACKENSACK, NJ 477 CHESTNUT AVE.	07606	275500 150500 426000	788526	788526 00 788526	193109 193108 386217	201209 201100 402309	197100 197100 394200
13.03 3.02 028090	83X122 3.9LT 1SFG1 .2325	2	BROWN, DANIEL L 128 PHILLIPS AVE SO HACKENSACK, NJ 128 PHILLIPS AVE.	07606	264700 228500 493200	912913	912913 00 912913	223228 223228 446456	233257 233200 466457	228200 228200 456400
13.03 3.03 028110	83X132 4LT 1SFG1 .2515	2	OZEN, HAKAN & YELENA 120 PHILLIPS AVE SOUTH HACKENSACK, NJ 120 PHILLIPS AVE	07606	268100 360900 629000	1164279	1164279 00 1164279	284741 284741 569482	297497 297300 594797	291100 291100 582200
13.03 3.04 028130	83X139 4.3LT 1SFG1 .2649	2	BARRICELLA, FRANCESCO & FRANCES 112 PHILLIPS AVE SO HACKENSACK, NJ 112 PHILLIPS AVE	07606	268100 636900 905000	1675155	1675155 00 1675155	411292 411292 822584	426371 426200 852571	418800 418800 837600
13.03 3.05 028010	70X100 3LT 1SFG1 .1607	2	REINHARDT, PHILIP & ADINA 449 CHESTNUT AVE SOUTH HACKENSACK, NJ 449 CHESTNUT AVE	07606	268400 297700 566100	1047851	1047851 00 1047851	256433 256433 512866	267585 267400 534985	262000 262000 524000
13.03 3.06 028030	78X101 3.1LT 1SFG1 .1809	2	PECCORALO, ROSE 455 CHESTNUT AVE SOUTH HACKENSACK NJ 455 CHESTNUT AVE	07606	269100 212700 481800	891812	891812 -25000 866812	211591 211591 423182	221830 221800 443630	216700 216700 433400
13.03 3.07 028050	80X102 3.3LT 1SFG1 .1873	2	ORZECZOWSKI, ROBERT 469 CHESTNUT AVE SOUTH HACKENSACK, NJ 469 CHESTNUT AVE	07606	271300 332600 603900	1117819	1117819 00 1117819	273575 273574 547149	285370 285300 570670	279500 279500 559000
13.04 1.01 028150	67X90 2.4LT 2SF .1384	2	BATTAGLIA TRST, BRUGGER, ROSANNA ETAL 440 N TAYLOR AVE SOUTH HACKENSACK, NJ 440 N TAYLOR AVE	07606	252800 457700 710500	1315136	1315136 00 1315136	322550 322549 645099	335037 335000 670037	328800 328800 657600
13.04 1.02 028190	66X90 2.4LT 2SF .1364	2	TRAINA-NOLAN, KIM TRSTE 195 POWERVILLE RD BOONTON, NJ 436 N TAYLOR AVE	07005	252800 485300 738100	1366223	1366223 00 1366223	336312 336311 672623	346800 346800 693600	341600 341600 683200

8276900

15320543

00

50000

15270543

7481009

7789534

7635600

Block No. Lot No. Qualification Account No.	Land Dimensions Building Description Additional Lots Acreage	Prop. Class	Owner's Name Address City State Property Location	Billing Code Zip Code	Land Improvement Exemption Net Total	2025 Property Tax Special Dist	2025 Total Tax Deduction Net Tax	Amt.Billed 2025 1st Q 2nd Q Total	2nd Half 2025 3rd Q 4th Q Total	Preliminary 2026 Tax 1st Q 2nd Q Total
13.04 1.03 028190	66X90 2.4LT 2SF .1364	2	RODRIGUEZ, JUAN CARLOS (ETAL) 432 N TAYLOR AVENUE SOUTH HACKENSACK, NJ 432 N TAYLOR AVE	07606	252800 427500 680300	1259235	1259235 00 1259235	308886 308885 617771	320764 320700 641464	314800 314800 629600
13.04 1.04 028210	66X90 2.4LT 2SF .1364	2	RODRIGUEZ, JUAN & LORENZO, PALONIA 428 N TAYLOR AVE SOUTH HACKENSACK, NJ 428 N TAYLOR AVE	07606	251900 377700 629600	1165390	1165390 00 1165390	286259 286259 572518	296472 296400 592872	291300 291300 582600
13.04 1.05 028230	IRR. 2SF .0000	2	LACAP, ELLER & JENNIFER 424 N TAYLOR AVE SOUTH HACKENSACK, NJ 424 N TAYLOR AVE	07606	253000 372900 625900	1158541	1158541 00 1158541	283957 283957 567914	295327 295300 590627	289600 289600 579200
13.04 1.06 028230	99X160 1SBCBG2 .3636	2	SINGH, HARJINDER 460-462 CHESNUT AVE SOUTH HACKENSACK, NJ 460 CHESTNUT AVE.	07606 A 3	292100 274800 566900	1049332	1049332 00 1049332	257560 257559 515119	267113 267100 534213	262300 262300 524600
13.04 1.07 029100	60X155 3.8LT 2SF .2135	2	CADMAN, ANGEL G & ARIAS, JULIET 464 CHESTNUT AVE SOUTH HACKENSACK, NJ 464 CHESTNUT AVE.	07606	275200 801900 1077100	1993712	1993712 00 1993712	552831 552830 1105661	444051 444000 888051	498400 498400 996800
13.04 1.08 000000	6X150 2SF .0207	15C	TOWNSHIP OF SOUTH HACKENSACK CHESTNUT AVE SOUTH HACKENSACK NJ CHESTNUT AVE	07606	*EXEMPT*	00	00 00 00	00 00 00	00 00 00	00 00 00
13.04 1.09 029100	30 X 20 2SF .0138	1	UNKNOWN GORE SO HACKENSACK, NJ GORE	07606	0 0 0	00	00 00 00	00 00 00	00 00 00	00 00 00
13.04 1.10 029110	3.9LT 1SFG1 .0000	2	LACAP, ELLER & JENNIFER 424 NO TAYLOR AVE SO HACKENSACK, N.J. TAYLOR AVE	07606	5500 0 5500	10181	10181 00 10181	2694 2694 5388	2493 2300 4793	2500 2500 5000
13.04 2 029110	3.9LT 1SFG1 .0000	2	SANGASTIANO, ANTHONY & IRENE 447 TAYLOR AVENUE SOUTH HACKENSACK, NJ 447 TAYLOR AVE	07606	281200 243200 524400	970664	970664 00 970664	237774 237774 475548	247616 247500 495116	242700 242700 485400
13.04 3 029130	3.2LT 1SFG1 .0000	2	DUARDO, ROSARIO 451 TAYLOR AVE SOUTH HACKENSACK, NJ 451 TAYLOR AVE	07606	279400 214000 493400	913283	913283 00 913283	224502 224501 449003	232180 232100 464280	228300 228300 456600
13.04 4 029150	3-LOTS 2FF .0000	2	LEMONIE, ROBERT & PATRICIA 455 TAYLOR AVE SOUTH HACKENSACK, NJ 455 TAYLOR AVE	07606	267900 305800 573700	1061919	1061919 00 1061919	259666 259665 519331	271388 271200 542588	265500 265500 531000
13.04 5 029170	3.1LT 1SFG1 .0000	2	CORTEZ, ALBERT & LOIS 459 TAYLOR AVE SOUTH HACKENSACK NJ 459 TAYLOR AVE	07606	268600 251900 520500	963446	963446 00 963446	236060 236059 472119	245727 245600 491327	240900 240900 481800
13.04 16 030130	55X166 3.6LT 1SBG1 .2096	2	PATRICIA OSTRANDER FAM IRREV TRUST 12 PARK STREET SOUTH HACKENSACK, NJ 12 PARK ST	07606	273700 335400 609100	1127444	1127444 00 1127444	276170 276170 552340	287604 287500 575104	281900 281900 563800
13.04 17 030150	64X151 3.3LT 1SFG1 .2219	2	DERISO, GENE & P. 14 PARK ST SOUTH HACKENSACK NJ 14 PARK ST	07606	269600 246300 515900	954931	954931 00 954931	233366 233366 466732	244199 244000 488199	238700 238700 477400

6822300

12628078

00

00

12628078

6319444

6308634

6313800

Block No. Lot No. Qualification Account No.	Land Dimensions Building Description Additional Lots Acreage	Prop. Class	Owner's Name Address City State Property Location	Billing Code Zip Code	Land Improvement Exemption Net Total	2025 Property Tax Special Dist	2025 Total Tax Deduction Net Tax	Amt.Billed 2025 1st Q 2nd Q Total	2nd Half 2025 3rd Q 4th Q Total	Preliminary 2026 Tax 1st Q 2nd Q Total
13.04 18 030170	67X139 3LT 2SBF .2138	2	COMPETIELLO, FRANCESCO & MARIA ELIS 16 PARK ST SOUTH HACKENSACK, NJ 16 PARK ST.	07606	267500 529500 797000	1475247	1475247 00 1475247	369419 369418 738837	368210 368200 736410	368800 368800 737600
13.05 6 029190	3.1LT 1SFG1 .0000	2	YANNELLI, RICHARD 8 PARK STREET SOUTH HACKENSACK, NJ 8 PARK ST	07606	259100 349600 608700	1126704	1126704 -25000 1101704	269822 269822 539644	281060 281000 562060	275400 275400 550800
13.05 7 029210	3.6LT 1SFG1 .0000	2	CABRERA, JONATHAN A& CEDA, MELISSA N 4 PARK ST SOUTH HACKENSACK, NJ 4 PARK ST	07606	276600 513800 790400	1463030	1463030 00 1463030	356196 356195 712391	375339 375300 750639	365800 365800 731600
13.06 11 030050	59X71 3.3LT 1SBFG2 .0962	2	CAPORRINO, VINCENTO & PASQUALINA 465 TAYLOR AVE. SOUTH HACKENSACK, NJ 465 TAYLOR AVE	07606	269900 523900 793800	1469324	1469324 00 1469324	360016 360015 720031	374693 374600 749293	367300 367300 734600
13.06 12 030070	70X110 3LT 1SBFG1 .1768	2	D'AMICO, JERRY L & ANNUNZIATA 13 PARK ST SOUTH HACKENSACK, NJ 13 PARK ST	07606	272400 328800 601200	1112821	1112821 00 1112821	271371 271370 542741	285080 285000 570080	278200 278200 556400
13.06 13 030080	63X118 3.1LT 1SBG2 .1707	2	SALAM, RIZWAN A & SHABBIR, UZMA 15 PARK STREET SOUTH HACKENSACK, NJ 15 PARK ST	07606	268200 861300 1129500	2090705	2090705 00 2090705	534514 534513 1069027	510878 510800 1021678	522700 522700 1045400
13.06 14 030090	63X118 3LT 1SBG2 .1707	2	BRUNO, CATERINA 17 PARK ST SOUTH HACKENSACK, NJ 17 PARK ST	07606	267700 301800 569500	1054145	1054145 00 1054145	258001 258000 516001	269144 269000 538144	263500 263500 527000
13.06 15 030070	109 X 27 .0676	15C	TOWNSHIP OF SOUTH HACKENSACK 227 PHILLIPS AVE SO HACKENSACK, N.J. PARK ST	07606	*EXEMPT*	00	00 00 00	00 00 00	00 00 00	00 00 00
13.07 8.01 029250	3.2LT 1SFG1 .0000	2	HOXHOLLI, . & G. & BAKO, V & V 1 PARK ST SO HACKENSACK, NJ J 1 PARK ST	07606	263000 213600 476600	882187	882187 00 882187	214119 214119 428238	227049 226900 453949	220500 220500 441000
13.07 8.02 029230	.3LT .0000	1	MUNOZ, MANUEL ANTONIO 53 WORTH ST HACKENSACK N.J. REAR PARK ST	07601	3800 0 3800	7034	7034 00 7034	1861 1861 3722	1712 1600 3312	1800 1800 3600
13.07 9 030010	75X100 3LT 1SFG1 .1722	2	RIOTTO, VINCENT P & DEIRDRE M 5 PARK ST SOUTH HACKENSACK, NJ 5 PARK ST	07606	267500 292700 560200	1036930	1036930 00 1036930	252760 252760 505520	265710 265700 531410	259200 259200 518400
13.07 10 030030	97X98 3.7LT 1SB .2182	2	SMITH, SHELDON B 464 TAYLOR AVENUE SOUTH HACKENSACK, NJ 464 TAYLOR AVE	07606	275200 543700 818900	1515784	1515784 00 1515784	370839 370839 741678	387106 387000 774106	378900 378900 757800
13.08 1.01 030030	81 X 70 2SF .1302	2	SCHAEFER, PAUL E 439 N TAYLOR AVE SOUTH HACKENSACK, NJ 439 NO TAYLOR AVE	07606	245000 434300 679300	1257384	1257384 00 1257384	308494 308493 616987	320297 320100 640397	314300 314300 628600
13.08 1.02 030030	86 X 70 2SF .1382	2	BARRICELLA, LISA M TRSTE 170 COOMBS DR PARAMUS, NJ 435 NO TAYLOR AVE	07652	252700 496800 749500	1387325	1387325 00 1387325	340670 340670 681340	353085 352900 705985	346800 346800 693600

8578400

15878620

00

25000

15853620

7816157

8037463

7926400

Block No. Lot No. Qualification Account No.	Land Dimensions Building Description Additional Lots Acreage	Prop. Class	Owner's Name Address City State Property Location	Billing Code Zip Code	Land Improvement Exemption Net Total	2025 Property Tax Special Dist	2025 Total Tax Deduction Net Tax	Amt.Billed 2025 1st Q 2nd Q Total	2nd Half 2025 3rd Q 4th Q Total	Preliminary 2026 Tax 1st Q 2nd Q Total
13.08 1.03	82 X 70 2SF .1318	2	VICENZOTTI, JOAN 431 NO TAYLOR AVE SO HACKENSACK, NJ 431 NO TAYLOR AVE	07606	249900 443400 693300	1283298	V1 1283298 -25000 1258298	307680 307680 615360	321538 321400 642938	314600 314600 629200
14 1 030190	4229 SF 2FF&B .0971	2	D AMBROSIO, ALFRED & LORETTA 444 TAYLOR AVE. SO HACKENSACK, N.J. 444 TAYLOR AVE	07606	190600 617900 808500	1496534	V1 1496534 -25000 1471534	363610 363609 727219	372215 372100 744315	367900 367900 735800
14 2	1564 SF 2FF&B .0359	2	ANTONIO&FRANCESCA SARI IRREV TRUST 440 TAYLOR AVE SOUTH HACKENSACK, NJ 440 TAYLOR AVE	07606	166600 512700 679300	1257384	1257384 00 1257384	312020 312020 624040	316744 316600 633344	314300 314300 628600
14 3 030200	50XIRR. .0000	1	CONTI, SALVATORE, & CONCETTA 436 TAYLOR AVE. HACKENSACK, N.J. 436 TAYLOR AVE.	07606	41400 0 41400	76631	76631 00 76631	18758 18757 37515	19616 19500 39116	19200 19200 38400
14 4 030205	50XIRR. .0000	1	COLONNELLI, UMBERTO 15 VAN DUYNE CT TOWACO, NJ 432 TAYLOR AVE	07082	32100 0 32100	59417	59417 00 59417	14497 14496 28993	15224 15200 30424	14900 14900 29800
14 5	.0000	1	UNKNOWN ASSESSED IN HACKENSACK ASSESSED IN HACKENSACK	00000	0 0 0	00	00 00 00	00 00 00	00 00 00	00 00 00
15 1 030210	100X100 4LT 1SBG1 .2296	2	ROMANO, ROSINA 386 CHESTNUT AVE SOUTH HACKENSACK, NJ 386 CHESTNUT AVE.	07606	231900 340600 572500	1059698	1059698 00 1059698	255160 255160 510320	274778 274600 549378	264900 264900 529800
15 5 030230	6X100 .7LT .0138	1	GUAMAN, KLEVER K & KEVIN K 85 VREELAND AVE HACKENSACK, NJ VREELAND AVE	07601	67300 0 67300	124572	124572 00 124572	28063 28063 56126	34246 34200 68446	31100 31100 62200
15 7 030250	3X50 .8LT 2SF .0034	2	TORRES, CRISTOBAL & VALLADARES, DENISAI 391 TAYLOR AVENUE HACKENSACK, NJ 391 TAYLOR AVE	07601	32800 13600 46400	85886	85886 00 85886	21011 21010 42021	21965 21900 43865	21500 21500 43000
15 9 031010	45X50 1LT .0517	1	JANB, AMAL M. ABOU 395 TAYLOR AVE HACKENSACK, NJ TAYLOR AVE	07601	17300 0 17300	32022	32022 00 32022	7836 7836 15672	8250 8100 16350	8000 8000 16000
15 11 031030	55X50 1.3LT 1SFG1 .0631	2	MONTESINO, JOSE & DEMARIS & ELIZ. 397 TAYLOR AVENUE HACKENSACK, NJ 397 TAYLOR AVE	07601	17700 7400 25100	46460	46460 00 46460	11461 11460 22921	11839 11700 23539	11600 11600 23200
15 13 031050	65X50 1LT .0746	1	ROMERO, JENNIFER 399 TAYLOR AVE HACKENSACK, NJ 399 TAYLOR AVE	07601	27300 0 27300	50532	50532 00 50532	12440 12440 24880	12852 12800 25652	12600 12600 25200
15 15 031070	77X50 1.5LT 2SF .0884	2	QUITO, DIGNA & MUNOZ, LENNIN 130 EUCLID AVE HACKENSACK, NJ 405 TAYLOR AVE	07601	187400 393600 581000	1075431	1075431 00 1075431	263437 263436 526873	274358 274200 548558	268900 268900 537800
15 17 031090	88X50 1.8LT 1SF .1010	2	ARROYO, VALENTIN A. 409 TAYLOR AVE HACKENSACK, NJ 409 TAYLOR AVE	07601	192300 178700 371000	686721	686721 00 686721	168768 168768 337536	174685 174500 349185	171700 171700 343400

3962500

7334586

00

50000

7284586

3569476

3715110

3642400

Block No. Lot No. Qualification Account No.	Land Dimensions Building Description Additional Lots Acreage	Prop. Class	Owner's Name Address City State Property Location	Billing Code Zip Code	Land Improvement Exemption Net Total	2025 Property Tax Special Dist	2025 Total Tax Deduction Net Tax	Amt.Billed 2025 1st Q 2nd Q Total	2nd Half 2025 3rd Q 4th Q Total	Preliminary 2026 Tax 1st Q 2nd Q Total
15 19 031110	50X99 2LT 1SF .1136	2	INGA NAVOS, L.A. & GONZALEZ, CALLE, M.A 413 TAYLOR AVE SOUTH HACKENSACK, NJ 413 TAYLOR AVE	07606	196200 206300 402500	745028	745028 00	183167 183166 366333	189395 189300 378695	186300 186300 372600
15 21 031130	50X100 2LT 1SF CBG2 .1148	2	TORNAMBE, PAUL & JOSEPHINE 423 TAYLOR AVE SOUTH HACKENSACK, NJ 417 TAYLOR AVE	07606	197500 108100 305600	565666	565666 00	139432 139432 278864	143402 143400 286802	141400 141400 282800
15 23 031150	50X100 2LT .1148	2	TORNAMBE, SALVATORE G 421 TAYLOR AVE SOUTH HACKENSACK, NJ 421 TAYLOR AVE	07606	197500 689000 886500	1640912	1640912 00	404534 404533 809067	415945 415900 831845	410200 410200 820400
15 25 031170	LTS 24 PT. 26 621/2X100 1FBG .0000	2	TORNAMBE PAOLO & J 423 TAYLOR AVE SO HACKENSACK NJ 423 TAYLOR AVE	07606	208800 389600 598400	1107638	1107638 00	273232 273231 546463	280675 280500 561175	276900 276900 553800
15 27 031190	LTS 28 PT. 26 2SF2G .0000	2	CHAN, PO S & QUAN, ENXIANG 431 TAYLOR AVE SOUTH HACKENSACK, NJ 431 TAYLOR AVE.	07606	208800 785900 994700	1841190	1841190 00	454978 454978 909956	465634 465600 931234	460300 460300 920600
15 29 031195	LTS 32, 34 PT. 31 3LT. IRR. 1SBFG2 .0000	2	433 TAYLOR AVENUE, LLC 77 CALICOONECK RD SOUTH HACKENSACK, NJ 433 TAYLOR AVE.	07606	208800 638600 847400	1568537	1568537 00	387686 387686 775372	396665 396500 793165	392100 392100 784200
15 33 031200	LTS 32, 34 PT. 31 3LT. IRR. 1SBFG2 .0000	2	CASTELLANOS, NILSA 437 TAYLOR AVENUE SOUTH HACKENSACK, NJ 437 TAYLOR AVE	07606	220400 475200 695600	1287556	1287556 00	319954 319954 639908	323848 323800 647648	321900 321900 643800
15 35 031210	IR 2.5LT RSB .0000	2	MEJIA, FANY 440 CHESTNUT AVENUE SOUTH HACKENSACK, NJ 440 CHESTNUT AVE	07606	220200 469500 689700	1276635	1276635 00	313734 313734 627468	324667 324500 649167	319200 319200 638400
15 39 031230	75X100 3LT 1SF CBG2 .1722	2	SPADAVECCHIA, KATHERINE & PASQUALE 12 PARK ST SOUTH HACKENSACK, NJ 434 CHESTNUT AVE	07606	220200 224300 444500	822770	822770 00	203002 203001 406003	208467 208300 416767	205700 205700 411400
15 41 031240	50X100 2-LOTS 2FF&B .1148	2	RODRIGUEZ, LENIN 430 CHESTNUT AVE SO HACKENSACK, NJ 430 CHESTNUT AVE.	07606	197500 547500 745000	1378995	1378995 00	340230 340229 680459	349336 349200 698536	344700 344700 689400
15 43 031250	50X100 2LT .1148	2	COLONNELLI, D. AND COLLEMI, S. & A. 22 CANAL RD TOWACO, NJ 426 CHESTNUT AVE	07082	197500 731400 928900	1719394	1719394 00	423928 423927 847855	435839 435700 871539	429800 429800 859600
15 45 032010	50X100 2LT 2SF CBG2 .1148	2	BATEMAN, CAROLE 422 CHESTNUT AVE SOUTH HACKENSACK NJ 422 CHESTNUT AVE	07606	197500 277200 474700	878670 v1	878670 -25000 853670	209534 209534 419068	217302 217300 434602	213400 213400 426800
15 47.01 .0000	418 CHESTNUT AVE CONDO ASSOC 418 CHESTNUT AVE SOUTH HACKENSACK, NJ 418 CHESTNUT AVE	15F		07606	*EXEMPT*	00	00 00 00	00 00 00	00 00 00	00 00 00
15 47.01 C0001	25X100 2S .0574	2	SANTOS, MICHAEL & ROSA, ANA S 418 A CHESTNUT AVE SOUTH HACKENSACK, NJ 418A CHESTNUT AVE	07606	138300 366200 504500	933830	933830 00	230673 230672 461345	236285 236200 472485	233500 233500 467000

8518000

15766821

00

25000

15741821

7768161

7973660

7870800

Block No. Lot No. Qualification Account No.	Land Dimensions Building Description Additional Lots Acreage	Prop. Class	Owner's Name Address City State Property Location	Billing Code Zip Code	Land Improvement Exemption Net Total	2025 Property Tax Special Dist	2025 Total Tax Deduction Net Tax	Amt.Billed 2025 1st Q 2nd Q Total	2nd Half 2025 3rd Q 4th Q Total	Preliminary 2026 Tax 1st Q 2nd Q Total
15 47.01 C0002	25X100 2S .0574	2	CHAMOUN, DANIAL 418 CHESTNUT AVE UNIT B SOUTH HACKENSACK, NJ 418B CHESTNUT AVE	07606	138300 372600 510900	945676	945676 00 945676	233562 233562 467124	239352 239200 478552	236400 236400 472800
15 47.02	50X100 2SB .1148	2	CLEMENTE, ORONZIO & GIOVANNA 414 CHESTNUT AVE SOUTH HACKENSACK, NJ 414 CHESTNUT AVE	07606	197500 759600 957100	1771592	1771592 00 1771592	437102 437102 874204	448788 448600 897388	442900 442900 885800
15 51 032050	50X100 2LT 1SFCBG2 .1148	2	CLEMENTE, ORONZIO & GIOVANNA 414 CHESTNUT AVE SOUTH HACKENSACK, NJ 410 CHESTNUT AVE	07606	197500 174000 371500	687647	687647 00 687647	169209 169209 338418	174629 174600 349229	171900 171900 343800
15 55.02	50 X 100 .1148	2	ZANCA, JUSTIN & JENNIFER 404 CHESTNUT AVE SO HACKENSACK, NJ 404 CHESTNUT AVE	07606	197500 561500 759000	1404909	1404909 00 1404909	347380 347380 694760	355149 355000 710149	351200 351200 702400
15 55.011 032090	50 X 100LT 1SB .1148	2	RZ CONTRACTING LLC 563 W SADDLE RIVER RD UPPER SADDLE RIVER, NJ 400 CHESTNUT AVE	07458	197500 889000 1086500	2011112	2011112 00 2011112	513895 513895 1027790	491722 491600 983322	502800 502800 1005600
15 55.012 032090	.0000	2	SRJA LLC 56 KINGS RD CHATHAM, NJ 402 CHESTNUT AVE	07928 A	197500 889000 1086500	2011112	2011112 00 2011112	513895 513895 1027790	491722 491600 983322	502800 502800 1005600
15 59 032110	50X100 2LT 1SBG1 .1148	2	PRENDO, ZHULJETA 394 CHESTNUT AVE SOUTH HACKENSACK, NJ 394 CHESTNUT AVE	07606	197500 443800 641300	1187046	1187046 00 1187046	293801 293801 587602	299744 299700 599444	296800 296800 593600
16 5 032170	50X100 2LT 1HFSB .1148	2	TSAGARATOS, KONSTANTINOS 103 VREELAND AVE SOUTH HACKENSACK, NJ 103 VREELAND AVE	07606	194800 218800 413600	765574	765574 00 765574	188113 188113 376226	194748 194600 389348	191400 191400 382800
16 7 032190	50X100 2LT 2SFCBG2 .1148	2	DIRAIMONDO, JAMES & JUDITH 443 AURORA DRIVE BRICK, NJ 101 VREELAND AVE	08723	202000 173700 375700	695421	695421 00 695421	171266 171265 342531	176490 176400 352890	173900 173900 347800
16 9 032210	75X100 3LT 1SBF .1722	2	COPPOLA, ROCCO FRANK & NICCO JOHN 393 CHESTNUT AVE SOUTH HACKENSACK, NJ 393 CHESTNUT AVE	07606	220000 200000 420000	777420	777420 00 777420	191933 191933 383866	196854 196700 393554	194400 194400 388800
16 13 032230	50X100 2LT 2SBF .1148	2	FALATO, J C/O BAER LAW GROUP 412 CEDAR LANE 2ND FL W TEANECK, NJ 399 CHESTNUT AVE	07666	197500 279500 477000	882927	882927 00 882927	216862 216861 433723	224604 224600 449204	220700 220700 441400
16 15 032250	50X100 2LT 1SBG1 .1148	2	DELVILLAR (ETALS), JOHNNY 401 CHESTNUT AVE SOUTH HACKENSACK, NJ 401 CHESTNUT AVE	07606	197500 446500 644000	1192044	1192044 00 1192044	292283 292283 584566	303778 303700 607478	298000 298000 596000
16 17 033010	50X100 2LT 1SBG1 .1148	2	LOFARO, TERESA 403 CHESTNUT STREET SOUTH HACKENSACK, NJ 403 CHESTNUT ST	07606	197500 297800 495300	916800	916800 00 916800	226755 226754 453509	231691 231600 463291	229200 229200 458400
16 19 033030	50X100 2LT .1148	2	MANSI, MOHAMMAD 411 CHESTNUT AVE SOUTH HACKENSACK, NJ 411 CHESTNUT AVE	07606	197500 732700 930200	1721800	1721800 00 1721800	425201 425201 850402	435798 435600 871398	430500 430500 861000

9168600

16971080

00

00

16971080

8442511

8528569

8485800

Block No. Lot No. Qualification Account No.	Land Dimensions Building Description Additional Lots Acreage	Prop. Class	Owner's Name Address City State Property Location	Billing Code Zip Code	Land Improvement Exemption Net Total	2025 Property Tax Special Dist	2025 Total Tax Deduction Net Tax	Amt.Billed 2025 1st Q 2nd Q Total	2nd Half 2025 3rd Q 4th Q Total	Preliminary 2026 Tax 1st Q 2nd Q Total
16 21 033050	50X100 2LT 2SBFG2 .1148	2	COMPETIELLO, ANTONIO; ETAL 22 CANAL RD TOWACO, NJ 415 CHESTNUT AVE	07082	197500 551200 748700	1385844	1385844 00	341160 341160 682320	351824 351700 703524	346500 346500 693000
16 23 033070	50X100 2LT 2SF .1148	2	COLONNELLI, UMBERTO & ROSA 15 VAN DUYNE CT TOWACO, NJ 419 CHESTNUT AVE.	07082	197500 639600 837100	1549472	1549472 00	383230 383229 766459	391513 391500 783013	387400 387400 774800
16 25 033090	50X100 2LT .1148	2	423 CHESTNUT AVENUE, LLC 77 CALICOONECK ROAD SOUTH HACKENSACK, NJ 423 CHESTNUT AVE	07606	197500 634900 832400	1540772	1540772 00	380438 380438 760876	389996 389900 779896	385200 385200 770400
16 27 033110	50X100 2LT 1HFSF .1148	2	JACOBI, LISA 425 CHESTNUT AVE SOUTH SOUTH HACKENSACK 425 CHESTNUT AVE	07606	197500 357600 555100	1027490	1027490 00	252124 252123 504247	261643 261600 523243	256900 256900 513800
16 29 033130	50X100 2LT 2SF .1148	2	CHUQUI-NAVAS, ANGEL S ETAL 302 2ND STREET HACKENSACK, NJ 429 CHESTNUT AVE	07601	197500 388200 585700	1084131	1084131 00	265935 265934 531869	276162 276100 552262	271000 271000 542000
16 33 033170	56 X 100 1SF .1286	2	NASER, GASSER S & MANDOUR, MAHA H 108 PHILLIPS AVE SOUTH HACKENSACK, NJ 108 PHILLIPS AVE	07606	192800 265400 458200	848128	848128 00	213580 213580 427160	210568 210400 420968	212000 212000 424000
16 33.01 033170	57 X 100 IR 2SF .0000	2	BULDO, CALUDE 110 PHILLIPS AVE SO HACKENSACK, NJ 110 PHILLIPS AVE	07606	200800 519700 720500	1333646	1333646 00	330141 330140 660281	336765 336600 673365	333400 333400 666800
16 37 033190	50 X 100 2LTS. 2SF .1148	2	GALLINA, ROSA EXRX 102 PHILLIPS AVENUE SOUTH HACKENSACK, NJ 102 PHILLIPS AVE.	07606	187600 262100 449700	832395	832395 00	206185 206185 412370	210025 210000 420025	208100 208100 416200
16 39 033210	50X100 2LT .1148	2	PIPITO, PIETRO & ANNA 98 PHILLIPS AVE. SOUTH HACKENSACK, N.J. 98 PHILLIPS AVE.	07606	187600 546200 733800	1358264	1358264 00	336067 336066 672133	343131 343000 686131	339600 339600 679200
16 41 033230	50X100 2LT 1SF .1148	2	GIL (ETAL), JOSE RAMON 92 PHILLIPS AVE SOUTH HACKENSACK, NJ 92 PHILLIPS AVE	07606	187600 383600 571200	1057291	1057291 00	259372 259371 518743	269348 269200 538548	264300 264300 528600
16 43 033250	50X100 2LT 1SF .1148	2	AHMED, YAMEEN & KATHLEEN 88 PHILLIPS AVE SOUTH HACKENSACK, NJ 88 PHILLIPS AVE	07606	187600 165400 353000	653403	653403 00	160834 160834 321668	165935 165800 331735	163400 163400 326800
16 45 034010	50X100 2LT 1SFG1 .1148	2	MCCORMICK, DORIS 3 WILLOW AVE ROCKLEIGH, NJ 84 PHILLIPS AVE	07647	187600 149900 337500	624713	624713 00	153782 153781 307563	158650 158500 317150	156200 156200 312400
16 47 034030	60X100 2LT 1HFSFCBG1 .1377	2	ANZEVINO, GENNARO & HELEN 80 PHILLIPS AVE. SOUTH HACKENSACK NJ 80 PHILLIPS AVE.	07606	196200 265200 461400	854051	854051 00	203755 203755 407510	223341 223200 446541	213500 213500 427000
16 49.01 034050	50X100 1LT 2SBF .1148	2	MANISCALCO (ETAL), ALESSANDRO 571 BURRITT PL FRANKLIN LAKES, NJ 76 PHILLIPS AVENUE	07417	187600 557300 744900	1378810	1378810 00	340719 340719 681438	348772 348600 697372	344700 344700 689400

8389200

15528410

00

00

15528410

7654637

7873773

7764400

Block No. Lot No. Qualification Account No.	Land Dimensions Building Description Additional Lots Acreage	Prop. Class	Owner's Name Address City State Property Location	Billing Code Zip Code	Land Improvement Exemption Net Total	2025 Property Tax Special Dist	2025 Total Tax Deduction Net Tax	Amt.Billed 2025 1st Q 2nd Q Total	2nd Half 2025 3rd Q 4th Q Total	Preliminary 2026 Tax 1st Q 2nd Q Total
16 49.02	50X100 2SBF .1148	2	ELSHAHAWI, RIDAH & SALWA 72 PHILLIPS AVE SOUTH HACKENSACK, NJ 72 PHILLIPS AVENUE	07606	187600 552600 740200	1370110	1370110 00 1370110	338516 338515 677031	346579 346500 693079	342500 342500 685000
16 49.03	65X100 2SBF .1492	2	HIDALGO, ZORAIDA 68 PHILLIPS AVE SO HACKENSACK, NJ 68 PHILLIPS AVENUE	07606	199500 566500 766000	1417866	1417866 00 1417866	350612 350612 701224	358342 358300 716642	354500 354500 709000
17 1 034070	50X100 2LT 2SBFCBG2 .1148	2	CZARNECKI, JOHN E & RENEE 56 DYER AVE SO HACKENSACK, N.J. 54-56 DYER AVE	07606	197500 553600 751100	1390286 V1	1390286 -25000 1365286	334372 334371 668743	348343 348200 696543	341300 341300 682600
17 3 034090	50X100 2LT 2SF .1148	2	RIOTTO, DOMENICA 129 VREELAND AVE SOUTH HACKENSACK, NJ 129 VREELAND AVE	07606	197500 360700 558200	1033228	1033228 00 1033228	253544 253543 507087	263141 263000 526141	258300 258300 516600
17 5 034110	50X100 2LT 2SBFCBG1 .1148	2	MCCOTTER, KATHLEEN 125 VREELAND AVE S. HACKENSACK, NJ 125 VREELAND AVE	07606	197500 330900 528400	978068	978068 00 978068	240076 240075 480151	249017 248900 497917	244500 244500 489000
17 7 034130	50X100 2SF .1148	2	FRAGAPANE, ANGELO & FRANCESCA 123 VREELAND AVE. SOUTH HACKENSACK, N.J. 123 VREELAND AVE.	07606	187600 456400 644000	1192044	1192044 00 1192044	292234 292234 584468	303876 303700 607576	298000 298000 596000
17 9 034150	50X100 2LT 2SFG1 .1148	2	J LIN RENTALS LLC 77 PHILLIPS AVE S HACKENSACK, NJ 73 PHILLIPS AVE	07606	187600 293400 481000	890331	890331 00 890331	218625 218624 437249	226582 226500 453082	222600 222600 445200
17 11 034170	50X100 2LT 2SBFG2 .1148	2	LINARES, JOSE MANUEL 77 PHILLIPS AVE S. HACKENSACK, NJ 77 PHILLIPS AVE.	07606	187600 503700 691300	1279596	1279596 00 1279596	316820 316819 633639	323057 322900 645957	319900 319900 639800
17 13 034190	50X100 2LT 2SF .1148	2	CHIMBORAZO, WALTER F & PULLA, JOSE 81 PHILLIPS AVE SO HACKENSACK, NJ 81 PHILLIPS AVE	07606	187600 389900 577500	1068953	1068953 00 1068953	262213 262212 524425	272328 272200 544528	267200 267200 534400
17 15 034210	50X100 2LT 2SFG2 .1148	2	CAMPOVERDE, PEDRO B 83 PHILLIPS AVE SOUTH HACKENSACK, NJ 83 PHILLIPS AVE.	07606	187600 291800 479400	887369	887369 00 887369	217890 217890 435780	225889 225700 451589	221800 221800 443600
17 17 034230	38X100 1.5LT 1SF .0872	2	DUARDO, ANTHONY & ROSA 87 PHILLIPS AVE SOUTH HACKENSACK, NJ 87 PHILLIPS AVE	07606	176900 205300 382200	707452	707452 00 707452	173568 173567 347135	180217 180100 360317	176900 176900 353800
17 19 034250	38X100 1.5LT 2SF .0872	2	ANZEVINO, JAMES & JANICE 91 PHILLIPS AVE SOUTH HACKENSACK NJ 91 PHILLIPS AVE	07606	176900 460500 637400	1179827	1179827 00 1179827	281264 281263 562527	308700 308600 617300	295000 295000 590000
17 21 035010	75X100 3LT 1SBG2 .1722	2	PALADINO, LAWRENCE J. JR & DEBORAH 95 PHILLIPS AVE SOUTH HACKENSACK, N.J. 95 PHILLIPS AVE	07606	209000 236500 445500	824621	824621 00 824621	203345 203344 406689	209032 208900 417932	206200 206200 412400
17 25 035030	75X100 3LT 1SFG1 .1722	2	FORERO, ALVARO & DIANE 101 PHILLIPS AVE SOUTH HACKENSACK, NJ 101 PHILLIPS AVE	07606	188400 481800 670200	1240540	1240540 00 1240540	304380 304380 608760	315980 315800 631780	310100 310100 620200

8352400

15460291

00

25000

15435291

7574908

7860383

7717600

Block No. Lot No. Qualification Account No.	Land Dimensions Building Description Additional Lots Acreage	Prop. Class	Owner's Name Address City State Property Location	Billing Code Zip Code	Land Improvement Exemption Net Total	2025 Property Tax Special Dist	2025 Total Tax Deduction Net Tax	Amt.Billed 2025 1st Q 2nd Q Total	2nd Half 2025 3rd Q 4th Q Total	Preliminary 2026 Tax 1st Q 2nd Q Total
17 27 035050	75X100 3LT 1SBFG1 .1722	2	84 DYER AVE.CO. 84 DYER AVE SOUTH HACKENSACK, NJ 84 DYER AVE.	07606	218700 210200 428900	793894	793894 00 793894	196194 196194 392388	200806 200700 401506	198500 198500 397000
17 29 035070	50X100 2LT 2SFCEG2 .1148	2	LUCIANO & SANTINA ISGRO IRREV TRUST 117 MADISON ST LITTLE FERRY,NJ 78 DYER AVE	07643	197500 281300 478800	886259	886259 00 886259	219359 219359 438718	223841 223700 447541	221600 221600 443200
17 31 035090	75X100 3LT 1SFGL .1722	2	72 DYER LLC 72 DYER AVE SOUTH HACKENSACK,NJ 72 DYER AVE	07606	220000 522600 742600	1374553	1374553 00 1374553	337634 337634 675268	349685 349600 699285	343600 343600 687200
17 35 035110	75X100 3LT 1HFSFG1 .1722	2	MEJIA, WILTON E 68 DYER AVE SOUTH HACKENSACK, NJ 68 DYER AVE.	07606	220000 553300 773300	1431378	1431378 00 1431378	351543 351542 703085	364193 364100 728293	357800 357800 715600
17 37 035130	2LT 1SBG1 .0000	2	BETTY, NERISSA & ADRIAN, BETTY 62 DYER AVENUE SOUTH HACKENSACK, NJ 62 DYER AVE	07606	197500 359800 557300	1031562	1031562 00 1031562	253103 253103 506206	262756 262600 525356	257900 257900 515800
18 5 035170	100X85 3.4LT 1HFSB .1951	2	ANDINA (ETALS), AMALIO 51 DYER AVE SOUTH HACKENSACK, NJ 51 DYER AVE	07606	224300 510700 735000	1360485	1360485 00 1360485	334402 334401 668803	345882 345800 691682	340100 340100 680200
18 7 035190	65X100 2.6LT 1SBG1 .1492	2	COLONNELLI, FRANK & MARIA 30 MAPLE AVENUE SOUTH HACKENSACK, NJ 55 DYER AVE	07606	211000 424400 635400	1176125	1176125 00 1176125	288904 288903 577807	299218 299100 598318	294000 294000 588000
18 9 035210	50 X 100 2.6LT. 2SF .1148	2	KEITH, TIMOTHY 63 DYER AVE SOUTH HACKENSACK, NJ 63 DYER AVE	07606	197500 278300 475800	880706	880706 00 880706	216323 216322 432645	224061 224000 448061	220200 220200 440400
18 11 035230	50X100 2LT 1SFGL .1148	2	ALVAREZ, DIEGO F 67 DYER AVENUE SOUTH HACKENSACK, NJ 67 DYER AVE	07601	197500 171800 369300	683574	683574 00 683574	168230 168229 336459	173615 173500 347115	170900 170900 341800
18 15 035250	IRR 5LT 1SFGL .0000	2	REGAN, WILLIAM G. & MARIA J. 71 DYER AVE SOUTH HACKENSACK, NJ 71 DYER AVE	07606	218100 284800 502900	930868	930868 00 930868	229644 229644 459288	235880 235700 471580	232700 232700 465400
18 16 036010	10 X 118 1SCB .0271	15C	TOWNSHIP OF SOUTH HACKENSACK 227 PHILLIPS AVE SO HACKENSACK,N.J. DYER AVE	07606	*EXEMPT*	00	00 00 00	00 00 00	00 00 00	00 00 00
19 1.01 036010	.1033 AC 1SCB .1033	2	MAHARAJ, SHIVANAND & MADHAVIE 370 CHESTNUT AVE SOUTH HACKENSACK, NJ 370 CHESTNUT AVE	07606	193000 660500 853500	1579829	1579829 00 1579829	389743 389743 779486	400243 400100 800343	395000 395000 790000
19 3.01 036030	.080 AC 1SCB .0800	2	LIM, HYUNGJIN & ESLEE 368 CHESTNUT AVE FLOOR 2 SOUTH HACKENSACK, NJ 368 CHESTNUT AVE	07606	188500 660500 849000	1571499	1571499 00 1571499	387540 387539 775079	398220 398200 796420	392900 392900 785800
19 3.02 036030	.080 AC 1SCB .0800	2	KIM, STEVE D & JOHN Y 366 CHESTNUT AVE SOUTH HACKENSACK, NJ 366 CHESTNUT AVE	07606 B	184000 653800 837800	1550768	1550768 00 1550768	382299 382299 764598	393170 393000 786170	387700 387700 775400

8239600

15251500

00

00

15251500

7509830

7741670

7625800

Block No. Lot No. Qualification Account No.	Land Dimensions Building Description Additional Lots Acreage	Prop. Class	Owner's Name Address City State Property Location	Billing Code Zip Code	Land Improvement Exemption Net Total	2025 Property Tax Special Dist	2025 Total Tax Deduction Net Tax	Amt.Billed 2025 1st Q 2nd Q Total	2nd Half 2025 3rd Q 4th Q Total	Preliminary 2026 Tax 1st Q 2nd Q Total
19 7 035190	IRR 1.4LT .0000	2	NIKAJ ,MERJEMA & EMIN 364 CHESTNUT AVE SO HACKENSACK, NJ 364 CHESTNUT AVE	07606	170800 678300 849100	1571684	1571684 00 1571684	388078 388078 776156	397828 397700 795528	392900 392900 785800
19 9 036090	IRR .8 LT 1HFSFG2 .0000	2	CAPOLUPO, FRANK & MADDALENA 153 EDMUND TERRACE PARAMUS, NJ 360 CHESTNUT AVE	07652	174600 288900 463500	857939	857939 00 857939	209858 209858 419716	219123 219100 438223	214500 214500 429000
19 11 036110	50 X 43 IRR. .0000	2	356 CHESTNUT AVENUE L.L.C. 77 CALICOONECK ROAD SOUTH HACKENSACK, NJ 356 CHESTNUT AVE	07606	170100 619900 790000	1462290	1462290 00 1462290	360701 360701 721402	370488 370400 740888	365600 365600 731200
19 13 036110	IRREG 2SF .0000	2	FOURT POINT HOLDINGS LLC 87 SPRING VALLEY ROAD PARK RIDGE, NJ 352 CHESTNUT AVE	07656	139200 316700 455900	843871	843871 00 843871	207899 207899 415798	214073 214000 428073	211000 211000 422000
20.01 3 036210	22X100 1.9LT .0505	15C	TOWNSHIP OF SOUTH HACKENSACK 227 PHILLIPS AVE. SOUTH HACKENSACK, NJ VREELAND AVE	07606	*EXEMPT*	00	00 00 00	00 00 00	00 00 00	00 00 00
20.01 5 036230	50X100 2LT 1SBFG1 .1148	2	DI MARTINO,CARMEN & SHARON 17 CYPRESS PEAK LANRE MONTVALE, NJ 106 VREELAND AVE	07645	197500 427900 625400	1157615	1157615 00 1157615	283859 283859 567718	294997 294900 589897	289400 289400 578800
20.01 7 036250	50X100 2LT 1SBF .1148	2	COLONNELLI, UMBERTO & ROSA 15 VAN DUYNE CT TOWACO, NJ 375 CHESTNUT AVE	07082	197500 308700 506200	936976	936976 00 936976	231701 231701 463402	236874 236700 473574	234200 234200 468400
20.01 9 037010	50X100 2LT 2SBF .1148	2	GUZMAN-VASQUEZ, MANUELA 276 MAIN STREET EMERSON, NJ 365 CHESTNUT AVE	07630	197500 299100 496600	919207	919207 00 919207	225677 225677 451354	233953 233900 467853	229800 229800 459600
20.01 11 037030	100X100 4LT 1SBG2 .2296	2	ABDELHADI, MOHAMMAD & JABER, SIHAM 7420 COTTAGE AVE NORTH BERGEN, NJ 361 CHESTNUT AVE	07047	230600 699500 930100	1721615	1721615 00 1721615	436319 436318 872637	424578 424400 848978	430400 430400 860800
20.01 15 037050	63X90 2.3 LOTS 2FF&B .1302	2	LEONARDI, THOMAS E 355 CHESTNUT AVE SOUTH HACKENSACK, NJ 355 CHESTNUT AVE.	07606	203500 364700 568200	1051738	1051738 00 1051738	260498 260498 520996	265442 265300 530742	262900 262900 525800
20.01 17 037060	225LOTS-62.5X90 .0000	2	METCALF, W. & M. & RUDOLPH, H. & K. 347 CHESTNUT AVE SOUTH HACKENSACK NJ 347 CHESTNUT AVE	07606	172300 497200 669500	1239245	1239245 00 1239245	306731 306730 613461	312984 312800 625784	309800 309800 619600
20.02 30 037130	35 X 50IRR. .9L 1SCB .0000	4B	325 CHESTNUT AVENUE LLC 200 HUDSON STREET HACKENSACK, NJ 325 CHESTNUT AVE	07601	28100 484600 512700	949008	949008 00 949008	229105 229105 458210	245498 245300 490798	237300 237300 474600
20.02 32 037150	IRR 1.9LT 1SB .0000	2	AGUILAR, JOHN H & DAVID& AIELLOS, J 323 CHESTNUT AVE SOUTH HACKENSACK, NJ 323 CHESTNUT AVE	07606	178500 195700 374200	692644	692644 00 692644	164165 164164 328329	182215 182100 364315	173200 173200 346400
20.02 34 037150	IRREGULAR .0000	1	QUEZADA,GEURIS A ETAL 317 CHESTNUT AVE HACKENSACK, NJ CHESTNUT AVE	07601	55000 0 55000	101805	101805 00 101805	26937 26936 53873	24032 23900 47932	25500 25500 51000

7296400

13505637

00

00

13505637

6663052

6842585

6753000

Block No. Lot No. Qualification Account No.	Land Dimensions Building Description Additional Lots Acreage	Prop. Class	Owner's Name Address City State Property Location	Billing Code Zip Code	Land Improvement Exemption Net Total	2025 Property Tax Special Dist	2025 Total Tax Deduction Net Tax	Amt.Billed 2025 1st Q 2nd Q Total	2nd Half 2025 3rd Q 4th Q Total	Preliminary 2026 Tax 1st Q 2nd Q Total
20.02 36 037190	.8LT .0000	1	DE RISO CARMEN & ELENOR 313 CHESTNUT AVE HACKENSACK NJ CHESTNUT AVE	07601	15400 0 15400	28505 28505	28505 00 28505	7543 7542 15085	6720 6700 13420	7100 7100 14200
20.02 38	28 X 35 .0225	1	SALAS, E. & A. & LUMBA VINCENT 101 KENNEDY AVE HACKENSACK, N.J. CHESTNUT AVE	07601	17100 0 17100	31652 31652	31652 00 31652	8375 8375 16750	7502 7400 14902	7900 7900 15800
20.03 40	.089 .0890	1	19-21 ISE STREET LLC 19 ISE ST S HACKENSACK, NJ 20 ISE ST.	07606	49000 0 49000	90699 90699	90699 00 90699	23998 23998 47996	21403 21300 42703	22700 22700 45400
21.01 1 038170	75X100 3LT 1SBF .1722	2	IACONO, ROSALIA 132 VREELAND AVE SOUTH HACKENSACK NJ 132 VREELAND AVE	07606	220000 299900 519900	962335 962335	962335 00 962335	237088 237088 474176	244159 244000 488159	240600 240600 481200
21.01 4.01 038190	50 X 125 2SF .1435	2	SAYAGO CADMEN, SAIDA C 57 PHILLIPS AVE SOUTH HACKENSACK, NJ 57 PHILLIPS AVE	07606	208800 603500 812300	1503567 1503567	1503567 00 1503567	371623 371622 743245	380222 380100 760322	375900 375900 751800
21.01 4.02	50 X 125 2SF .1435	2	CIGNA, C & S & O 51 PHILLIPS AVE SOUTH HACKENSACK, N.J. 51 PHILLIPS AVE	07606	208800 541300 750100	1388435 1388435	1388435 00 1388435	343560 343560 687120	350715 350600 701315	347100 347100 694200
21.01 9 038210	50X100 2LT 1SF .1148	2	KEARNS, JOSEPH 45 PHILLIPS AVE SOUTH HACKENSACK, NJ 45 PHILLIPS AVE	07606	197500 159100 356600	660067 660067	660067 00 660067	162450 162450 324900	167667 167500 335167	165000 165000 330000
21.01 11 038230	63X100 2.5LT 1HFSBFG1 .1446	2	VASQUEZ, KATHERINE 41 PHILLIPS AVE SO HACKENSACK, NJ 41 PHILLIPS AVE	07606	209200 469700 678900	1256644 1256644	1256644 00 1256644	309963 309963 619926	318418 318300 636718	314200 314200 628400
21.01 14 038250	63X100 2.5LT 1SBG1 .1446	2	FREAY, ADALBERTO & LUZ 37 PHILLIPS AVE SOUTH HACKENSACK, NJ 37 PHILLIPS AVE	07606	209200 186700 395900	732811 732811	732811 00 732811	180669 180669 361338	185773 185700 371473	183200 183200 366400
21.01 57 039010	55X100 3LT 1HFSFG1 .1263	2	NAZIR (ETC), IKRAMAH 30 DYER AVE SOUTH HACKENSACK, NJ 30 DYER AVE	07606	202000 229900 431900	799447 799447	799447 00 799447	197810 197810 395620	201927 201900 403827	199900 199900 399800
21.01 58 039030	60X100 2LT 1HFSFG1 .1377	2	POLLAK, TANYA & ROMAN TRSTES 34 DYER AVE SOUTH HACKENSACK, NJ 34 DYER AVE	07606	206500 527300 733800	1358264 1358264	1358264 00 1358264	333912 333911 667823	345241 345200 690441	339600 339600 679200
21.01 59 039050	L60 60X100 2LT 1HFSFG1 .1377	2	SHAIKH, USMAN TRSTE 38 DYER AVE SOUTH HACKENSACK, NJ 38 DYER AVE	07606	197500 195000 392500	726518 726518	726518 00 726518	179837 179836 359673	183445 183400 366845	181600 181600 363200
21.02 21 039070	63 X 100 2SFG1 21.01 .1446	2	ROMATOWSKI, BOGDAN & LUKASZ 25 PHILLIPS AVE SO HACKENSACK, NJ 25 PHILLIPS AVE	07606	176200 438900 615100	1138550 1138550	1138550 00 1138550	282096 282096 564192	287258 287100 574358	284600 284600 569200
21.02 23 039090	75X100 3LT 1SBG1 .1722	2	9 HENRY LLC 39-10 BERDAN AVE FAIR LAWN, NJ 14 LINCOLN ST	07410	220000 449300 669300	1238874 1238874	1238874 00 1238874	305164 305163 610327	314347 314200 628547	309700 309700 619400

6437800

11916368

00

00

11916368

5888171

6028197

5958200

Block No. Lot No. Qualification Account No.	Land Dimensions Building Description Additional Lots Acreage	Prop. Class	Owner's Name Address City State Property Location	Billing Code Zip Code	Land Improvement Exemption Net Total	2025 Property Tax Special Dist	2025 Total Tax Deduction Net Tax	Amt.Billed 2025 1st Q 2nd Q Total	2nd Half 2025 3rd Q 4th Q Total	Preliminary 2026 Tax 1st Q 2nd Q Total
21.02 37.01	72 X 103 .1702	2	BATISTA (ETAL), AWILDA 10 DYER AVE SOUTH HACKENSACK, NJ 10 DYER AVE	07601	174200 614600 788800	1460069	1460069 00 1460069	360603 360603 721206	369463 369400 738863	365000 365000 730000
21.02 37.02	61 X 112 .1568	2	RUIZ, ADOLFO & ADELINA 20 DYER AVE SOUTH HACKENSACK, NJ 20 DYER AVE.	07606	221700 595000 816700	1511712	1511712 00 1511712	374561 374561 749122	381390 381200 762590	377900 377900 755800
21.02 37.03 040010	75X100 3LT 1SFG1 .1722	2	PERONE, DANIEL & JOSEPH 4 LINCOLN ST SOUTH HACKENSACK, NJ 4 LINCOLN ST.	07606	220000 622000 842000	1558542	1558542 00 1558542	386756 386755 773511	392531 392500 785031	389600 389600 779200
21.03 36.01	60 X 125 .1722	2	JIRONZA, JIMMY A ETALS 19 DYER AVE SO HACKENSACK, NJ 19 DYER AVE.	07606	187400 562800 750200	1388620	1388620 00 1388620	343952 343951 687903	350417 350300 700717	347200 347200 694400
21.03 36.02	70 X 115 .1848	15C	STATE OF NJ.DEPT OF TRANSPRTATN 1035 PARKWAY AVE TWP OF EWING, NJ 9 DYER AVE.	08818	*EXEMPT*	00	00 00 00	00 00 00	00 00 00	00 00 00
21.03 38.01 000000	700X300 LAND & SCHOOL 4.8209	15A	BOARD OF EDUCATION DYER AVE SOUTH HACKENSACK NJ DYER AVE.	07606	*EXEMPT*	00	00 00 00	00 00 00	00 00 00	00 00 00
21.03 38.02 040050	30X497 .4AC .4000	1	BLDG PHILLIPS LLC 417 5TH AVE NEW YORK, N.Y. DYER AVE	10017	188100 0 188100	348173	348173 00 348173	92122 92122 184244	82029 81900 163929	87000 87000 174000
21.03 39 000000	.46AC .4600	15A	BOARD OF EDUCATION DYER AVE SOUTH HACKENSACK NJ DYER AVE LAND SCHOOL	07606	*EXEMPT*	00	00 00 00	00 00 00	00 00 00	00 00 00
21.03 40	162X120 41 .4463	15A	BOARD OF EDUCATION DYER AVE SOUTH HACKENSACK, N.J. FLORIDA ST	07606	*EXEMPT*	00	00 00 00	00 00 00	00 00 00	00 00 00
22 1 000000	114X100 .2617	15C	STATE OF NEW JERSEY JOHN FITCHWAY TRENTON, NJ CHARLES ST	00000	*EXEMPT*	00	00 00 00	00 00 00	00 00 00	00 00 00
23.01 2.01 040170	6.0537 AC 6.0537	4B	MAHOPAC PARTNERS LLC 450 HUYLER STREET SOUTH HACKENSACK, NJ 450 HUYLER ST.	07606	3320400 14970500 18290900	33856456	33856456 00 33856456	7989537 7989537 15979074	8938782 8938600 17877382	8464100 8464100 16928200
23.02 4 040210	L5 5.4AC. BCB 5.4000	4B	SOMJOAN 490 HUYLER OWNER LLC 530 HUYLER STREET SOUTH HACKENSACK, NJ 490 HUYLER ST	07606	2369400 20654200 23023600	42616684	42616684 00 42616684	10303753 10303752 20607505	11004679 11004500 22009179	10654200 10654200 21308400
24 1 041010	66X100 1SCB .1515	4B	34 FLORENCE STREET, LLC 105 MAIN STREET HACKENSACK, NJ 34 FLORENCE ST.	07601	485600 1255900 1741500	3223517	3223517 00 3223517	773903 773903 1547806	837911 837800 1675711	805900 805900 1611800
24 11 041030	L12-15&26, 200X92IR 1SCB .0000	4B	WHOLESALE AUTO SUPPLY CO 22 FLORENCE ST SO HACKENSACK NJ 22 FLORENCE ST	07606	1268100 1816700 3084800	5709965	5709965 00 5709965	1363366 1363366 2726732	1491633 1491600 2983233	1427500 1427500 2855000

49526600

91673738

00

00

91673738

43977103

47696635

45836800

Block No. Lot No. Qualification Account No.	Land Dimensions Building Description Additional Lots Acreage	Prop. Class	Owner's Name Address City State Property Location	Billing Code Zip Code	Land Improvement Exemption Net Total	2025 Property Tax Special Dist	2025 Total Tax Deduction Net Tax	Amt.Billed 2025 1st Q 2nd Q Total	2nd Half 2025 3rd Q 4th Q Total	Preliminary 2026 Tax 1st Q 2nd Q Total
24 18 041050	45X117 2LT 1SFG1 .1209	2	RODAS,FRANCO J.C. & VALDEX, JORGE L 73 E WESLEY ST SOUTH HACKENSACK, NJ 73 E WESLEY ST	07606	173000 183400 356400	659696	659696 00 659696	157063 157063 314126	172870 172700 345570	164900 164900 329800
24 20 041070	50X100 2LT .1148	2	WNOROWSKI,GRZEGORZ 79 E WESLEY ST SO HACKENSACK, NJ 79 E WESLEY ST	07606	168200 601800 770000	1425270	1425270 00 1425270	344246 344245 688491	368479 368300 736779	356300 356300 712600
24 22 041090	39X117 2LT 1HFSF .1048	2	PARAPI, EFRAIN & JULIA 202 CLARK ST MAHWAH, NJ 81 E WESLEY ST	07430	169000 351300 520300	963075	963075 00 963075	231015 231015 462030	250545 250500 501045	240800 240800 481600
24 23 041110	90X61 2.3LT 2SF .1260	2	DEROSA,FELIX 89 E WESLEY ST SOUTH HACKENSACK NJ 89 E WESLEY ST	07606	184200 151300 335500	621011	621011 V1 -25000 596011	141263 141263 282526	156785 156700 313485	149000 149000 298000
24 24 041130	55X91 2LT 2SB .1149	2	SANTOS, DANILO A & EDITA O,ETALS. 7 ISE ST SOUTH HACKENSACK, NJ 7 ISE STREET	07606	190000 372800 562800	1041743	1041743 00 1041743	252858 252858 505716	268027 268000 536027	260400 260400 520800
24 28 041190	75X132 4LT 1SCB 31 .2273	4B	19-21 ISE STREET LLC 19 ISE ST S HACKENSACK, NJ 19 ISE STREET	07606	748100 1627300 2375400	4396865	4396865 00 4396865	1050759 1050759 2101518	1147747 1147600 2295347	1099200 1099200 2198400
25 1 041230	2.7AC BCB 2.7000	4B	MEJOR DONMOR LLC 282 GRAND AVE ENGLEWOOD, NJ 240 S MAIN ST	07631	1507000 6718200 8225200	15224845	15224845 00 15224845	3719113 3719112 7438225	3893320 3893300 7786620	3806200 3806200 7612400
25 2 .0000		1	UNKNOWN ASSESSED IN HACKENSACK HACKESACK, NJ EAST WESLEY ST.	07606	0 0 0	00	00 00 00	00 00 00	00 00 00	00 00 00
29 1 042010	3.018AC 3.0180	4B	NATUREX INC C/O GIVAUDAN FLAVORS 1199 EDISON DRIVE CINCINNATI, OH 379 HUYLER ST	45216	1659900 15278100 16938000	31352238	31352238 00 31352238	7486074 7486074 14972148	8190090 8190000 16380090	7838100 7838100 15676200
32 1 042170	6.6 AC BCB 6.6000	4B	TRECO ENTERPRISES 19 WESLEY ST SO HACKENSACK,N.J. 19 WESLEY ST	07606	3630000 17874500 21504500	39804830	39804830 00 39804830	9504334 9504333 19008667	10398163 10398000 20796163	9951200 9951200 19902400
32 3 042178	.40 AC. .4000	1	TRECO ENTERPRISES 19 WESLEY ST SO HACKENSACK, N.J. 19 WESLEY ST	07606	135300 0 135300	250440	250440 00 250440	66264 66263 132527	59013 58900 117913	62600 62600 125200
33.01 1 042190	96X123 3LT CBG3 .2711	4A	KANDOLA RL EST LLC 168 MAIN ST PHILLIPSBURG, NJ 318 HUYLER ST.	08865	323200 372800 696000	1288296	1288296 00 1288296	328623 328622 657245	315551 315500 631051	322100 322100 644200
33.01 4 042210	70X123 3.4LT CB .1977	4A	DJERDAN LLC 9 E WESLEY ST SOUTH HACKENSACK, NJ 9 E WESLEY ST	07606	358900 645500 1004400	1859144	1859144 00 1859144	474568 474568 949136	455008 455000 910008	464800 464800 929600
33.01 6 000000	70X123 3.44LT 1SCB .1977	15D	MT ZION BAPTIST CHURCH 17 E WESLEY ST SOUTH HACKENSACK NJ 17 E WESLEY ST	07606	*EXEMPT*	00	00 00 00	00 00 00	00 00 00	00 00 00

53423800

98887453

00

25000

98862453

47512355

51350098

49431200

Block No. Lot No. Qualification Account No.	Land Dimensions Building Description Additional Lots Acreage	Prop. Class	Owner's Name Address City State Property Location	Billing Code Zip Code	Land Improvement Exemption Net Total	2025 Property Tax Special Dist	2025 Total Tax Deduction Net Tax	Amt.Billed 2025 1st Q 2nd Q Total	2nd Half 2025 3rd Q 4th Q Total	Preliminary 2026 Tax 1st Q 2nd Q Total
33.01 8 042250	L9D-1 7.4AC BCB 7.4000	4B	FORSGATE VENTURES IX, LLC, %FRSGTE INDSTR L CMPLX, 400 HOLLISTER TETERBORO, NJ 45 E. WESLEY ST.	07608	3745500 23264700 27010200	49995880	49995880 00 49995880	12094377 12094376 24188753	12903627 12903500 25807127	12499000 12499000 24998000
33.02 9.01 043050	6.033 AC 6.0330	4B	FORSGATE VENTURES IV, LLC 400 HOLLISTER RD TETERBORO, NJ 400 HUYLER ST	07608	4193800 20725000 24918800	46124699	46124699 00 46124699	11052678 11052678 22105356	12009743 12009600 24019343	11531200 11531200 23062400
33.02 12.04	200X40 .1837	15C	C MELTEL LLC 4 GREENWICH OFFICE PK 1FL GREENWICH, CT HUYLER ST	06831	*EXEMPT*	00	00 00 00	00 00 00	00 00 00	00 00 00
37 1 043110	21215 SF CB .4870	4A	LBRUNO LLC 14 DINALLO ST SOUTH HACKENSACK, NJ 310 HUYLER ST	07606	954700 1357200 2311900	4279327	4279327 00 4279327	1109872 1109871 2219743	1029884 1029700 2059584	1069800 1069800 2139600
37 6 043130	63 X 99.5 2.5LT 1SSCB .1439	4A	D & B HUYLER ST LLC 34 OLIVER RD PARAMUS, NJ 302 HUYLER ST	07652-3719	303300 390900 694200	1284964	1284964 00 1284964	324998 324998 649996	317568 317400 634968	321200 321200 642400
37 9 043150	63X111 5.5LT 1SCB .1605	4B	FOUR D'S AND ONE P % CONCORDE 296 HUYLER ST SOUTH HACKENSACK, NJ 296 HUYLER ST	07606	313300 899900 1213200	2245633	2245633 00 2245633	542056 542055 1084111	580822 580700 1161522	561400 561400 1122800
37 11 043170	50X114 2.3LT 2SFG2 .1309	4A	COMPETIELLO, ANTHONY & DANIELA 31 CALICOONECK RD SOUTH HACKENSACK, NJ 292 HUYLER ST	07606	255400 250500 505900	936421	936421 00 936421	238705 238704 477409	229512 229500 459012	234100 234100 468200
37 13 043190	1.9LT 1SCB .0000	4B	BIG A 290 HUYLER STREET LLC 117 LINCOLN PLACE WALDWICK, NJ 290 HUYLER ST	07463	208800 313300 522100	966407	966407 00 966407	246002 246001 492003	237204 237200 474404	241600 241600 483200
37 14 043210	50X165 3.3LT 1HFSF .1894	2	G & R INVESTMENT LLC 11 DINALLO ST SOUTH HACKENSACK, NJ 11 DINALLO ST	07606	231000 491300 722300	1336977	1336977 00 1336977	328084 328083 656167	340410 340400 680810	334200 334200 668400
37 16 043230	50X165 3.3LT 1SBF .1894	2	PUJOLS, LUZ 17 DINALLO ST SO HACKENSACK, NJ 17 DINALLO ST	07606	231000 261900 492900	912358	912358 00 912358	224453 224452 448905	231753 231700 463453	228100 228100 456200
37 18 044010	50X165 3.3LT 2SBCBG4 .1894	2	19 DINALLO LLC 14 DINALLO STREET SOUTH HACKENSACK, NJ 19 DINALLO ST	07606	231000 363800 594800	1100975	1100975 00 1100975	270489 270489 540978	280097 279900 559997	275200 275200 550400
37 20	2SB .0000	2	21 DINALLO LLC 14 DINALLO STREET SOUTH HACKENSACK, NJ 21 DINALLO ST.	07606	231000 317900 548900	1016014	1016014 00 1016014	251585 251584 503169	256445 256400 512845	254000 254000 508000
37 22 044030	50X165 3.3LT 1HFSF .1894	2	MARTINEZ, MIGUEL & JOSEPHINE 29 DINALLO ST SOUTH HACKENSACK NJ 29 DINALLO ST	07606	231000 261500 492500	911618	911618 00 911618	224306 224305 448611	231507 231500 463007	227900 227900 455800
37 24 044052	75X165 4.8LT 2SF .2841	2	GAGLIOTI, SAVERIO & ANTONIETTA 33-35 DINALLO ST SOUTH HACKENSACK, NJ 33-35 DINALLO ST	07606	247700 412000 659700	1221105	1221105 00 1221105	300364 300364 600728	310277 310100 620377	305300 305300 610600

Block No. Lot No. Qualification Account No.	Land Dimensions Building Description Additional Lots Acreage	Prop. Class	Owner's Name Address City State Property Location	Billing Code Zip Code	Land Improvement Exemption Net Total	2025 Property Tax Special Dist	2025 Total Tax Deduction Net Tax	Amt.Billed 2025 1st Q 2nd Q Total	2nd Half 2025 3rd Q 4th Q Total	Preliminary 2026 Tax 1st Q 2nd Q Total
37 27 044070	50X165 3.3LT 1HFSBGL .1894	2	CHUQUI, JEANETTE & CAMPOVERDE, MANUEL 37 DINALLO ST SO HACKENSACK, NJ 37 DINALLO ST	07606	231000 247000 478000	884778	884778 00	213140 213139	229299 229200	221200 221200
37 29 044090	50X165 3.3LT 1HFSBG2 .1894	2	41 DINALLO ST CO. 41 DINALLO STREET SOUTH HACKENSACK, NJ 41 DINALLO ST	07606	231000 764700 995700	1843041	1843041 00	454929 454929	466683 466500	460800 460800
37 31 044110	50X115 2.3LT 1SBFGL .1320	2	ESPOSITO, MARIO & MARIA 10-12 SPRINGER STREET BELLEVILLE, NJ 47 DINALLO ST	07109	217500 414300 631800	1169462	1169462 00	286945 286944	297873 297700	292400 292400
37 32 044150	50X101 2LT 1SBFGL .1159	2	LEGASPI, LISA 219 S MAIN ST SOUTH HACKENSACK, NJ 219 S MAIN ST	07606	207100 209900 417000	771867	771867 00	190366 190366	195635 195500	193000 193000
37 33 044130	44X115 2LT 1HFSF .1162	2	LOPEZ, VICTOR & ERICA B. 49 DINALLO ST SO HACKENSACK, NJ 49 DINALLO ST	07606	227400 429100 656500	1215182	1215182 00	297866 297866	309750 309700	303800 303800
37 35 044170	133X151 8.1LT B .4610	4B	REALEXE CANADA INC 50 E WESLEY ST S HACKENSACK, NJ 50 E WESLEY ST	07606	267900 3020700 3288600	6087199	6087199 00	1476352 1476351	1567296 1567200	1521800 1521800
37 40 044210	3.2 LOTS .0000	1	REALEXE CANADA INC. 50 E. WESLEY ST. SO. HACKENSACK, N.J. 40 E WESLEY ST	07606	101200 0 101200	187321	187321 00	49563 49563	44195 44000	46800 46800
37 42 044210	100X162 6LT CB .3719	4B	LYNDHURST COAT INC P.O. BOX 414 WYCKOFF, NJ 36 E WESLEY ST	07481	204600 1177800 1382400	2558822	2558822 00	620612 620611	658899 658700	639700 639700
37 46 044230	200X166 13.2LT BCB .7622	4B	14- 24 EAST WESLEY STREET LLC 25 MAIN CRT PLZ NORTH#600 HACKENSACK, NJ 14-24 E WESLEY ST	07601	421900 3084300 3506200	6489976	6489976 00	1557405 1557405	1687666 1687500	1622500 1622500
38 1 045010	100X100 4LT 1SBCB .2296	4A	280 HUYLER ST CORP-(PERRIN ANNE) 33 DI CAROLIS COURT HACKENSACK, N.J. 280 HUYLER ST	07601	450000 686800 1136800	2104217	2104217 00	504247 504246	547924 547800	526100 526100
38 2 045030	100X100 4LT 2SF .2296	4A	PIEDRA LAND LLC 268 HUYLER ST SOUTH HACKENSACK, NJ 268 HUYLER ST	07606	450000 485800 935800	1732166	1732166 00	448562 448562	417542 417500	433000 433000
38 3 045050	50X104 2.1LT 2SFG2 .1194	2	BENDL, DARLENE 9 QUARRY RD STEWARTSVILLE, NJ 264 HUYLER ST	08886	163200 187200 350400	648590	648590 00	154565 154565	169760 169700	162100 162100
38 4 045070	78 X 110 1SBG1 5 .1970	2	TORRENJON, JOSE 262 HUYLER ST SOUTH HACKENSACK, NJ 262 HUYLER ST	07606	192200 417000 609200	1127629	1127629 00	273085 273085	290759 290700	281900 281900
38 6 045110	61X162 3.9LT 2SF .2269	2	CANDIANO, SABRINA 11 HOFFMAN ST SOUTH HACKENSACK, NJ 11 HOFFMAN ST.	07606	237600 404000 641600	1187602	1187602 00	291891 291891	301920 301900	296900 296900

15131200

28007852

00

00

28007852

13639051

14368801

14004000

Block No. Lot No. Qualification Account No.	Land Dimensions Building Description Additional Lots Acreage	Prop. Class	Owner's Name Address City State Property Location	Billing Code Zip Code	Land Improvement Exemption Net Total	2025 Property Tax Special Dist	2025 Total Tax Deduction Net Tax	Amt.Billed 2025 1st Q 2nd Q Total	2nd Half 2025 3rd Q 4th Q Total	Preliminary 2026 Tax 1st Q 2nd Q Total
38 8 045130	61X162 3.9LT 1HFSFG1 .2269	2	BRUNO, LUIGI 14 DINALLO ST SOUTH HACKENSACK, NJ 17 HOFFMAN ST	07606	250100 265200 515300	953820	953820 00 953820	234884 234884 469768	242052 242000 484052	238500 238500 477000
38 10 045150	61X162 3.9LT 1SBCBG1 .2269	2	RIOTTO, MARIA 120 CENTRAL AVE LODI, NJ 21 HOFFMAN ST	07644	250100 473400 723500	1339199	1339199 00 1339199	328965 328965 657930	340669 340600 681269	334800 334800 669600
38 11 045170	61X162 3.9LT 1SBG2 .2269	2	GAGLIOTI, ANTONIO 25 HOFFMAN ST SOUTH HACKENSACK, NJ 25 HOFFMAN ST	07606	250100 439000 689100	1275524	1275524 00 1275524	313440 313440 626880	324344 324300 648644	318900 318900 637800
38 12 045190	61X162 3.9LT 1SBG2 .2269	2	SONZOGNI-TIERRO (ETAL), EVELYN 31 HOFFMAN ST SOUTH HACKENSACK, NJ 31 HOFFMAN ST	07606	250100 187100 437200	809257	809257 00 809257	199622 199622 399244	205013 205000 410013	202300 202300 404600
38 13.01 045210	61X147 3.5LT 2SBCBG2 .2059	2	RODRIGUEZ (ETAL), ALVARO 35-37 HOFFMAN ST SOUTH HACKENSACK, NJ 35-37 HOFFMAN ST	07606	246500 341300 587800	1088018	1088018 00 1088018	269657 269656 539313	274405 274300 548705	272000 272000 544000
38 13.02 045230	15 X 61 R 1SBG2 .0210	1	UNKNOWN DINALLO ST SOUTH HACKENSACK, N.J. REAR DINALLO ST	07606	1300 0 1300	2406	2406 00 2406	637 637 1274	632 500 1132	600 600 1200
38 14 045230	61X162 3.9LT 1SFG2 .2269	2	41 HOFFMAN ST LLC 15 HEGNER CT SOUTH HACKENSACK, NJ 41 HOFFMAN ST	07606	250400 381900 632300	1170387	1170387 00 1170387	287778 287777 575555	297432 297400 594832	292600 292600 585200
38 15 045250	IRR 1.8LT 2SFG1 .0000	2	RIOTTO, JOSEPH 43 HOFFMAN ST SOUTH HACKENSACK, NJ 43 HOFFMAN ST	07606	208700 293200 501900	929017	929017 00 929017	227293 227293 454586	237231 237200 474431	232300 232300 464600
38 16.01 046010	45X108 1.9LT 1SBFG1 .1116	2	SOLIS, TERESA ETALS 201 S MAIN ST SOUTH HACKENSACK, NJ 201 SO. MAIN ST	07606	232400 281900 514300	951969	951969 00 951969	233807 233807 467614	242255 242100 484355	238000 238000 476000
38 16.02 046030	.3LT 2SFG1 .0000	1	BRUNO, RALPH & VINCENZA 20 BIRCHWOOD LANE HILLSDALE, NJ 225 S. MAIN STREET	07642	26500 0 26500	49052	49052 00 49052	11852 11852 23704	12748 12600 25348	12300 12300 24600
38 17.01 046070	57X100 IRR 1SFG1 .0000	2	MELILLO, ALAN P 211 SO MAIN ST SO HACKENSACK, N.J. 211 S MAIN STREET	07606	222200 258400 480600	889591	889591 00 889591	218184 218184 436368	226623 226600 453223	222400 222400 444800
38 17.02 046050	63X170 1SBG2 .2459	2	CAMPOVERDE, MANNY & GEOVANNY 207 S MAIN ST S HACKENSACK, NJ 207 S. MAIN ST	07606	253600 269500 523100	968258	968258 00 968258	238558 238557 477115	245643 245500 491143	242100 242100 484200
38 17.03 046090	50X100 IRR 1SBG2 .0000	2	KELLMAN, INDYA & ALEX 42 DINALLO ST SO. HACKENSACK, NJ 42 DINALLO ST	07606	220700 566900 787600	1457848	1457848 00 1457848	359085 359085 718170	369878 369800 739678	364500 364500 729000
38 18 046090	61X100 1SBG2 .1400	2	MARRELLA, MARIA 40 DINALLO ST SO. HACKENSACK NJ 40 DINALLO ST	07606	226300 602400 828700	1533924	1533924 00 1533924	378969 378968 757937	388087 387900 775987	383500 383500 767000

7249200

13418270

00

00

13418270

6605458

6812812

6709600

Block No. Lot No. Qualification Account No.	Land Dimensions Building Description Additional Lots Acreage	Prop. Class	Owner's Name Address City State Property Location	Billing Code Zip Code	Land Improvement Exemption Net Total	2025 Property Tax Special Dist	2025 Total Tax Deduction Net Tax	Amt.Billed 2025 1st Q 2nd Q Total	2nd Half 2025 3rd Q 4th Q Total	Preliminary 2026 Tax 1st Q 2nd Q Total
38 19.01 046110	61 X 162 1SFCBG3 19.02 .2269	2	ZITO, MICHAEL A & THERESE M 34 DINALLO ST SOUTH HACKENSACK, NJ 34 DINALLO ST	07606	250400 450700 701100	1297736	1297736 00 1297736	321913 321913 643826	327010 326900 653910	324400 324400 648800
38 20 044020	61X162 3.9LT 1HFSF .2269	2	GUIRACOA, ANGEL & CELIA 30 DINALLO ST SO HACKENSACK, NJ 30 DINALLO ST	07606	250400 730500 980900	1815646	1815646 00 1815646	449444 449443 898887	458459 458300 916759	453900 453900 907800
38 21 046170	IRR 1.3LT 1SF .0000	2	PASINSKI, CHERYL 26 DINALLO ST SOUTH HACKENSACK, NJ 26 DINALLO ST	07606	215000 126200 341200	631561	631561 00 631561	154957 154957 309914	160847 160800 321647	157900 157900 315800
38 22 046210	50 X 162 3.24LT 2SFG2 .1860	2	ELCO CBC REALTY LLC 381 PARK STREET #201 HACKENSACK, NJ 24 DINALLO ST.	07601	242800 552600 795400	1472285	1472285 00 1472285	365599 365598 731197	370588 370500 741088	368100 368100 736200
38 23 046220	43X162 2.78LOTS 2SFCBG2 .1599	2	PRADO, AMILCAR B 22 DINALLO ST SOUTH HACKENSACK, NJ 22 DINALLO ST.	07606	235700 179700 415400	768905	768905 00 768905	189240 189239 378479	195226 195200 390426	192200 192200 384400
38 24 046230	3.9LOTS 61X162 1HFSBFG1 .0147	2	BRUNO, LUIGI 14 DINALLO ST S HACKENSACK, NJ 14 DINALLO ST	07606	250400 260400 510800	945491	945491 00 945491	232877 232876 465753	239938 239800 479738	236400 236400 472800
38 25 046250	61X162 3.9LT 2SF .2269	2	MARTINEZ, JESSICA 10 DINALLO ST SO HACKENSACK, NJ 10 DINALLO ST	07606	237900 428900 666800	1234247	1234247 00 1234247	305947 305947 611894	311253 311100 622353	308600 308600 617200
39 1 047010	52X100 2LT 1HFSBFG1 .1194	2	SANCHEZ, WINTON E & CORREAS, ROSE M. 17 WILSON ST SO HACKENSACK, NJ 17 WILSON ST	07606	175300 382600 557900	1032673	1032673 00 1032673	247079 247079 494158	269315 269200 538515	258200 258200 516400
39 3 047010	MOTHER LOT .0000	15F	13 WILSON ST CONDO ASSOC 13 WILSON STREET SOUTH HACKENSACK, NJ 13 WILSON ST	07606	*EXEMPT*	00	00 00 00	00 00 00	00 00 00	00 00 00
39 3 C0001	25X91 .0522	2	MATEO, DEWIN 13 WILSON ST SOUTH HACKENSACK, NJ 13A WILSON ST	07606	176800 277700 454500	841280	841280 00 841280	205646 205646 411292	215088 214900 429988	210300 210300 420600
39 3 C0002	25X91 .0522	2	JUCA, ALMA I & CRISTHIAN R 13 WILSON ST UNIT B SOUTH HACKENSACK, NJ 13B WILSON ST	07606	176800 277400 454200	840724	840724 00 840724	205597 205597 411194	214830 214700 429530	210200 210200 420400
39 5 047050	50X91 1.8LT 2SS .1045	2	GUARQUILA(ETAL), BERTHA N 1 WILSON ST SOUTH HACKENSACK, NJ 1 WILSON ST	07606	186000 226700 412700	763908	763908 00 763908	181845 181844 363689	200119 200100 400219	191000 191000 382000
39 6 047070	70X100 3LT 2SB .1607	2	QUITUIZACA, MANUEL B FAREZ 257 HUYLER ST SO HACKENSACK, NJ 257 HUYLER ST	07606	178700 422300 601000	1112451	1112451 00 1112451	268334 268334 536668	287983 287800 575783	278100 278100 556200
39 9 047090	IRR 3.5LT 2SBFBG1 .0000	4B	Z & G PROPERTIES II LLC 265 HUYLER STREET SOUTH HACKENSACK, NJ 261 HUYLER ST.	07606	222100 420200 642300	1188897	1188897 00 1188897	293508 293507 587015	300982 300900 601882	297200 297200 594400

7534200

13945804

00

00

13945804

6843966

7101838

6973000

Block No. Lot No. Qualification Account No.	Land Dimensions Building Description Additional Lots Acreage	Prop. Class	Owner's Name Address City State Property Location	Billing Code Zip Code	Land Improvement Exemption Net Total	2025 Property Tax Special Dist	2025 Total Tax Deduction Net Tax	Amt.Billed 2025 1st Q 2nd Q Total	2nd Half 2025 3rd Q 4th Q Total	Preliminary 2026 Tax 1st Q 2nd Q Total
39 11 047110	89X255 .56AC 1SCB .5600	4B	Z & G PROPERTY LLC 265 HUYLER ST SOUTH HACKENSACK, NJ 265 HUYLER ST.	07606	315700 1350300 1666000	3083766	3083766 00 3083766	733695 733694 1467389	808277 808100 1616377	770900 770900 1541800
39 13 047150	117X262-.53-ACR 2SB&S .7037	4B	V LOPICCOLO PROPERTIES LLC 26 CHRISTOPHER PL SADDLE RIVER, NJ 275 HUYLER ST.	07458	387200 3310300 3697500	6844073	6844073 00 6844073	1629741 1629741 3259482	1792391 1792200 3584591	1711000 1711000 3422000
39 15 047190	100X157 IRR 5LT .0000	4B	V&L LOPICCOLO LLC 140 HOBART ST HACKENSACK, NJ 279 HUYLER ST	07601	169400 1779100 1948500	3606674	3606674 00 3606674	858826 858825 1717651	944523 944500 1889023	901700 901700 1803400
39 16 047230	50 X 158 3LTS. CB .1814	4B	CAPOLUPO, FRANK & JOSEPH 11 MARIANI DR LITTLE FERRY, NJ 289 HUYLER ST.	07643	99600 1057500 1157100	2141792	2141792 00 2141792	549549 549548 1099097	521395 521300 1042695	535400 535400 1070800
39 17 047250	100X158 6LT 2SFCBG5 .3627	4B	HUYLER GROUP PARTNERSHIP 15 JACKSON ST SOUTH HACKENSACK, NJ 295 HUYLER ST	07606	199700 430700 630400	1166870	1166870 00 1166870	294879 294878 589757	288613 288500 577113	291700 291700 583400
40 1.01 048010	8.845 AC 1SM 1.02:42,1 8.8450	4B	AEW CAPITAL C/O NAI HANSON MGMNT 195 NORTH STREET STE. 100 TETERBORO, NJ 30 WESLEY ST	07608	4864800 33933300 38798100	71815283	71815283 00 71815283	17001231 17001230 34002461	18906422 18906400 37812822	17953800 17953800 35907600
41 1.01 048030	155 X 200 13 LOTS .7117	4B	255 WEST ST LLC C/O MAUREEN TIGHE 152 E 94TH STREET NEW YORK, NY 255 WEST ST	10128	391600 1860900 2252500	4169378	4169378 00 4169378	1024361 1024361 2048722	1060356 1060300 2120656	1042300 1042300 2084600
41 6 048050	130X100 5.2LT CBS .2984	4B	50 SCHRIEFFER LLC 246 WEST 38TH ST STE.1402 NEW YORK, NY 50 SCHRIEFER ST	10018	163900 3006200 3170100	5867855	5867855 00 5867855	950654 950654 1901308	1983347 1983200 3966547	1467000 1467000 2934000
41 11 048070	100X200 8LT BCB .4591	4B	NIECE, JOSEPH 623 HACKENSACK ST CARLSTADT, NJ 57 LEUNING ST.	07072	252500 2870200 3122700	5780118	5780118 00 5780118	1401910 1401909 2803819	1488199 1488100 2976299	1445000 1445000 2890000
41 19 048090	50X100 2LT 1HFSFG1 .1148	2	MEEKS JR, ROSCOE 53 LEUNING ST SOUTH HACKENSACK, NJ 53 LEUNING ST	07606	180500 164400 344900	638410	638410 00 638410	151578 151578 303156	167654 167600 335254	159600 159600 319200
41 21 048110	50X100 2LT 1HFSFCB .1148	4A	PANUCCIO, G & D 84 BARNARD RD PARAMUS, NJ 49 LEUNING ST	07652	313300 221400 534700	989730	989730 00 989730	257021 257021 514042	237888 237800 475688	247400 247400 494800
41 23 049150	60X100 2.4LT 2SB .1377	2	ENCARNACION-MATIS, YRIS 231 WEST ST SOUTH HACKENSACK, NJ 231 WEST ST	07606	198100 389000 587100	1086722	1086722 00 1086722	263780 263779 527559	279663 279500 559163	271700 271700 543400
41 25 048150	65X100 2.6LT 2SF .1492	2	COMMUNITY ASSET PRESERVATION CORP 108 CHRUCH ST 3RD FL NEW BRUNSWICK, NJ 235 WEST ST	08901	202100 268500 470600	871081	871081 00 871081	208683 208682 417365	226916 226800 453716	217800 217800 435600
41 27 048170	75X100 3LT 2SBCBG2 .1722	2	SEO, SUK HEE&CHUN, SEUNG HOON 239 WEST ST S. HACKENSACK, NJ 239 WEST ST	07606	220300 485100 705400	1305695	1305695 00 1305695	318436 318435 636871	334424 334400 668824	326400 326400 652800

Block No. Lot No. Qualification Account No.	Land Dimensions Building Description Additional Lots Acreage	Prop. Class	Owner's Name Address City State Property Location	Billing Code Zip Code	Land Improvement Exemption Net Total	2025 Property Tax Special Dist	2025 Total Tax Deduction Net Tax	Amt.Billed 2025 1st Q 2nd Q Total	2nd Half 2025 3rd Q 4th Q Total	Preliminary 2026 Tax 1st Q 2nd Q Total
42 5 048230	50X100 2LT 1SCB .1148	4A	248 WEST ST LLC C/O MAUREEN TIGHE 152 E 94TH ST NEW YORK, NY 248 WEST ST	10128	63300 500000 563300	1042668	1042668 00 1042668	256189 256188 512377	265191 265100 530291	260700 260700 521400
42 7 048250	50X100 2LT 1SCB .1148	4B	HENDRY, JEAN & LEONARD 11 ANTHONY RD WHITE PLAINS, NY 242 WEST ST.	10605	63300 723200 786500	1455812	1455812 00 1455812	352522 352522 705044	375468 375300 750768	364000 364000 728000
42 9 049010	2.LOTS 50X100 1SCB .0057	4B	BUILD WEST LLC 140 DELAWARE LN FRANKLIN LAKES,NJ 240 WEST ST	07417	63300 639700 703000	1301253	1301253 00 1301253	310992 310991 621983	339670 339600 679270	325300 325300 650600
42 11 049030	50X100 2LT 1SCB .1148	4B	238 WEST ST LLC 238 WEST ST SO HACKENSACK,NJ 238 WEST ST	07606	60100 706400 766500	1418792	1418792 00 1418792	340181 340180 680361	369231 369200 738431	354700 354700 709400
42 13 049050	50X100 2LT CBG2 .1148	4B	JRAJ LLC 36 HOLLYBROOK ROAD PARAMUS, NJ 234 WEST ST	07652	63300 665300 728600	1348639	1348639 00 1348639	324411 324410 648821	349918 349900 699818	337200 337200 674400
42 15 049070	35X100 1.1LT 1SCB .0803	4A	224 WEST STREET LLC 17 WORTH STREET SOUTH HACKENSACK, NJ 224 WEST ST	07606	44000 411600 455600	843316	843316 00 843316	202463 202463 404926	219290 219100 438390	210800 210800 421600
42 17 049090	40X103 2.1LT 2SF .0946	2	GUARQUILA, JUAN Z& MORQUECHO,SARA E 37 LEUNING ST SOUTH HACKENSACK, NJ 37 LEUNING ST	07606	173700 462600 636300	1177791	1177791 00 1177791	276464 276464 552928	312463 312400 624863	294400 294400 588800
42 18 049110	2.2LOTS 50X108 2HFSFG1 .0056	2	DIRAIMONDO, FRANK 78 HEMLOCK ST OAKLAND, NJ 33 LEUNING ST	07436	183600 428500 612100	1132997	1132997 00 1132997	272399 272399 544798	294199 294000 588199	283200 283200 566400
42 20 049130	75X113 3.4LT 1SF CBG2 .1946	2	IURATO, JOHN 87 YORKWOOD DR BRICK, NJ 27 LEUNING ST	08723	203400 154500 357900	662473	662473 00 662473	158386 158385 316771	172902 172800 345702	165600 165600 331200
42 23 049150	100X100 4LT 1SCB .2296	4B	V & L LOPICCOLO LLC NJ 140 HOBERT ST HACKENSACK,NJ 45 WORTH STREET	07601	126500 1324300 1450800	2685431	2685431 00 2685431	643532 643531 1287063	699268 699100 1398368	671400 671400 1342800
42 27 000000	100X100 4LT 1SCB .2296	4B	BUILD WORTH LLC 51 WORTH ST SOUTH HACKENSACK, NJ 51 WORTH ST	07606	126500 1467000 1593500	2949569	2949569 00 2949569	711950 711949 1423899	762870 762800 1525670	737400 737400 1474800
42 31 049200	50 X 100 1SCB .1148	4B	AEW CAPITAL MGMNT C/O NAI HANSON 195 NORTH ST STE 100 TETERBORO, NJ 61 WORTH ST.	07608	63300 19100 82400	152522	152522 00 152522	39621 39621 79242	36680 36600 73280	38100 38100 76200
42 33 049210	100X100 4 LOTS 1SCB .2296	4B	AEW CAPITAL MGMNT C/O NAI HANSON 195 NORTH ST STE 100 TERTERBORO, NJ 61 WORTH ST.SO.HACK.	07608	63300 681500 744800	1378625	1378625 00 1378625	329945 329944 659889	359436 359300 718736	344700 344700 689400
42 35 049230	70X100 2.8LT 1SCB .1607	4B	AEW CAPITAL MGMNT C/O NAI HANSON 195 NORTH ST STE 100 TETERBORO, NJ 65 WORTH ST	07608	88600 964800 1053400	1949843	1949843 00 1949843	465606 465605 931211	509332 509300 1018632	487500 487500 975000

10534700

19499731

00

00

19499731

9369313

10130418

9750000

Block No. Lot No. Qualification Account No.	Land Dimensions Building Description Additional Lots Acreage	Prop. Class	Owner's Name Address City State Property Location	Billing Code Zip Code	Land Improvement Exemption Net Total	2025 Property Tax Special Dist	2025 Total Tax Deduction Net Tax	Amt.Billed 2025 1st Q 2nd Q Total	2nd Half 2025 3rd Q 4th Q Total	Preliminary 2026 Tax 1st Q 2nd Q Total
43 1 049250	75X100 3LT 1SBG1 .1722	2	SOLDANO, CHRISTOPHER ETAL 23 WILSON ST SOUTH HACKENSACK, NJ 23 WILSON ST	07606	212600 260000 472600	874783	874783 00	209956 209956 419912	227471 227400 454871	218700 218700 437400
43 5 050010	165X100 5LT 1SB .3788	4B	60 WORTH STREET LLC 7 PRICES SWITCH ROAD VERNON, NJ 70 WORTH STREET	07462	208500 1761400 1969900	3646285	3646285 00	884342 884341 1768683	938802 938800 1877602	911600 911600 1823200
44 2 050030	70X100 2.8LT 1SBFG1 .1607	2	TINEO, NIXON R 475 JACKSON AVE HACKENSACK, NJ 16 WILSON ST	07601	206200 166000 372200	688942	688942 00	164312 164311 328623	180219 180100 360319	172200 172200 344400
44 4 050050	L6 125X100 5LT 1SB .2870	4B	247 HUYLER LLC 247 HUYLER ST SOUTH HACKENSACK, NJ WILSON & HUYLER ST	07606	157900 1306500 1464400	2710604	2710604 00	657441 657440 1314881	697923 697800 1395723	677700 677700 1355400
44 9 050070	75X100 3LT 1SFG1 .1722	2	ZISA, PETER & ZISA, RALPH 340 CASTLE DR ENGLEWOOD CLIFFS, NJ 239 HUYLER ST	07632	178700 149300 328000	607128	607128 00	145064 145064 290128	158500 158500 317000	151800 151800 303600
44 12 050090	50X75 1.5LT 2SFBCG2 .0861	2	ZISA, PETER & ZISA, RALPH 340 CASTLE DR ENGLEWOOD CLIFFS, NJ 235 HUYLER ST	07632	162100 324200 486300	900141	900141 00	215392 215392 430784	234757 234600 469357	225000 225000 450000
44 14 050110	48 X 100 IRR. 1.5LTS 2SFBCG3 .0000	2	BELFIORE, JENNIFER L 35 YALE ST ROSLYN HEIGHTS, NY 9 LEUNING ST	11577	170100 432300 602400	1115042	1115042 00	267551 267550 535101	290041 289900 579941	278800 278800 557600
44 16 050130	74X100 2.7LT 1SB .1699	4B	BANA AO LLC 11 LEUNING ST SOUTH HACKENSACK, NJ 11 LEUNING ST	07606	93500 1560200 1653700	3060999	3060999 00	746281 746281 1492562	784237 784200 1568437	765200 765200 1530400
44 18 050150	68 X 100 2.7 LT 2SCB .1561	2	MALANDRUCCOLO, PETER 21 LEUNING STREET SOUTH HACKENSACK, NJ 21 LEUNING ST.	07606	194300 524300 718600	1330129	1330129 00	323774 323774 647548	341381 341200 682581	332500 332500 665000
44 21 050170	50X100 1.9LT 2SFBCG2 .1148	2	ADELY, KEVIN M & LUISA 36 WORTH SOUTH HACKENSACK, NJ 36 WORTH ST	07606	190000 390200 580200	1073950	1073950 00	257707 257706 515413	279337 279200 558537	268500 268500 537000
44 23 050190	75X100 3LT 1SB .1722	2	40 WORTH REALTY LLC 40 WORTH ST SOUTH HACKENSACK, NJ 40 WORTH ST	07606	221300 541200 762500	1411388	1411388 00	340573 340572 681145	365143 365100 730243	352800 352800 705600
45.01 1 050210	233 X 165 11LTS. 2,3,11 .8826	4B	DDK INVESTORS LLC 65 E LEUNING ST SOUTH HACKENSACK, NJ 236 HUYLER ST	07606	1730000 125000 1855000	3433605	3433605 00	980529 980528 1961057	736348 736200 1472548	858400 858400 1716800
45.01 4 050250	74X118 3.4LT 1SBCBG2 .2005	2	MAC DONALD, ANNA L (ANA) 12 HOFFMAN STREET SOUTH HACKENSACK, NJ 12 HOFFMAN ST	07606	231800 259100 490900	908656	908656 00	223522 223522 447044	230812 230800 461612	227200 227200 454400
45.01 5 051010	76X118 3.6LT 1SBG1 .2059	2	THOMPSON, SEAN 18 HOFFMAN ST SOUTH HACKENSACK, NJ 18 HOFFMAN STREET	07606	232400 251300 483700	895329	895329 00	220339 220338 440677	227352 227300 454652	223800 223800 447600

12240400

22656981

00

00

22656981

11273558

11383423

11328400

Block No. Lot No. Qualification Account No.	Land Dimensions Building Description Additional Lots Acreage	Prop. Class	Owner's Name Address City State Property Location	Billing Code Zip Code	Land Improvement Exemption Net Total	2025 Property Tax Special Dist	2025 Total Tax Deduction Net Tax	Amt.Billed 2025 1st Q 2nd Q Total	2nd Half 2025 3rd Q 4th Q Total	Preliminary 2026 Tax 1st Q 2nd Q Total
45.01 6 051030	88X118 4.1LT 1SBG1 .2384	2	PEREYRA, ALFREDO JOSE 26 HOFFMAN STREET SOUTH HACKENSACK, NJ 26 HOFFMAN STREET	07606	237900 193000 430900	797596	797596 00	196684 196683 393367	202129 202100 404229	199400 199400 398800
45.01 7.01 051050	100X115 IRRG 1HFSBG1 .0000	2	VIGILANTI, JUNE M. & ANTHONY J. 30 HOFFMAN ST SOUTH HACKENSACK NJ 30 HOFFMAN ST	07606	244200 283600 527800	976958	976958 00	240664 240663 481327	247831 247800 495631	244200 244200 488400
45.01 7.02	.0000	1	ASSESSED IN HACKENSACK HOFFMAN ST SOUTH HACKENSACK, NJ HOFFMAN ST	00000	0 0 0	00	00 00 00	00 00 00	00 00 00	00 00 00
45.01 7.04 C0001	MOTHER LOT .0000	15F	50 HOFFMAN ST CONDO ASSOC 50 HOFFMAN ST UNIT SO HACKENSACK, NJ 50 HOFFMAN ST	07606	*EXEMPT*	00	00 00 00	00 00 00	00 00 00	00 00 00
45.01 7.04 C0001	.0000	2	SALAS, JESSICA M 50 HOFFMAN ST #A HACKENSACK, NJ 50 HOFFMAN ST UNIT A	07601	80300 128100 208400	385748	385748 00	94865 94864 189729	98019 98000 196019	96400 96400 192800
45.01 7.04 C0002	.0000	2	RODRIGUEZ, ADRIAN ETAL 50 HOFFMAN ST HACKENSACK, NJ 50 HOFFMAN ST UNIT B	07601	80300 128100 208400	385748	385748 00	94865 94864 189729	98019 98000 196019	96400 96400 192800
45.01 8 051090	IRR 181 X 115 7.03, 9, 10 .0000	4B	J.J.R. HOLDING CO. 65 E. LEUNING ST. SO. HACKENSACK NJ 65 E. LEUNING ST.	07606	899900 2004000 2903900	5375119	5375119 00	1303666 1303665 2607331	1383988 1383800 2767788	1343800 1343800 2687600
45.02 1 051090	100X150 5.8LT 2SFCBG3 .3444	4B	DDK INVESTORS LLC 65 E LEUNING ST SOUTH HACKENSACK, NJ 228 HUYLER ST	07606	540000 1756500 2296500	4250822	4250822 00	1026027 1026026 2052053	1099469 1099300 2198769	1062700 1062700 2125400
45.02 2 051110	IRR 4.1LT CB .0000	4B	JJR HOLDING CO NJ PARTNERSHIP 65 E LEUNING ST SOUTH HACKENSACK, NJ 60 E LEUNING ST	07606	478400 1293500 1771900	3279787	3279787 00	795452 795452 1590904	844483 844400 1688883	819900 819900 1639800
45.02 3.01 051130	L3-A 1.1LT .0000	4B	JJR HOLDING CO, NJ PARTNERSHIP 65 E LEUNING ST SOUTH HACKENSACK, NJ 89 MICHAEL ST	07606	112500 247000 359500	665435	665435 00	160589 160589 321178	172157 172100 344257	166400 166400 332800
46 1 051150	.2LT .0000	1	CAGAS, RITA 10 TUVE LANE SOUTH HACKENSACK, NJ 158 SO STATE ST	07606	26000 0 26000	48126	48126 00	12734 12733 25467	11359 11300 22659	12000 12000 24000
46 2 051170	IRR 2.8 LTS. 1SCBSS .0000	4B	208 HUYLER LLC NJ 67 LEUNING STREET SO HACKENSACK, NJ 208 HUYLER ST.	07606	422100 254700 676800	1252757	1252757 00	305555 305555 611110	320847 320800 641647	313200 313200 626400
46 3 051190	50X75 2LT .0861	4A	214 HUYLER STREET LLC 4 WEST PALISADE AVENUE ENGLEWOOD, NJ 214 HUYLER ST	07631	168800 375700 544500	1007870	1007870 00	249087 249087 498174	254896 254800 509696	252000 252000 504000
46 4 051210	50X100 2LT 2HFSCB .1148	4C	UNION AVE PROPERTIES LLC NJ 275A BEECH ST TEANECK, NJ 218 HUYLER ST	07666	290300 1145200 1435500	2657111	2657111 00	696131 696131 1392262	632449 632400 1264849	664300 664300 1328600

11390100

21083077

00

00

21083077

10352631

10730446

10541400

Block No. Lot No. Qualification Account No.	Land Dimensions Building Description Additional Lots Acreage	Prop. Class	Owner's Name Address City State Property Location	Billing Code Zip Code	Land Improvement Exemption Net Total	2025 Property Tax Special Dist	2025 Total Tax Deduction Net Tax	Amt.Billed 2025 1st Q 2nd Q Total	2nd Half 2025 3rd Q 4th Q Total	Preliminary 2026 Tax 1st Q 2nd Q Total
46 5 051230	1LT 2SSF .0000	2	56 MICHAEL ST LLC 9 FOREST STREET NORTH ARLINGTON, NJ 56 MICHAEL ST	07031	184600 576700 761300	1409166	1409166 00 1409166	339250 339250 678500	365366 365300 730666	352300 352300 704600
46 7 052010	.2LT 2SS .0000	1	TINEO, ANDRES & LUIS F. & COSTE J. 58 MICHAEL ST HACKENSACK, NJ 58 MICHAEL ST	07601	78300 0 78300	144933	144933 00 144933	38348 38347 76695	34138 34100 68238	36200 36200 72400
46 8 052030	.1LT .0000	1	CARDOZA, JOEL D. & CRUZ, FIOR 67 MICHAEL ST HACKENSACK, NJ 67 MICHAEL ST.	07601	2700 0 2700	4998	4998 00 4998	1323 1322 2645	1253 1100 2353	1200 1200 2400
47 2 052070	50X100 2LT 1SCBSS .1148	4B	2 WORTH STREET COMMERCIAL LLC 2 WORTH STREET SOUTH HACKENSACK, NJ 2 WORTH ST.	07606	63300 836700 900000	1665900	1665900 00 1665900	399440 399440 798880	433520 433500 867020	416500 416500 833000
47 4 052090	100 X 200 2SCBG2 .4591	4A	CLUB PROPERTIES LLC % DEVINE ENTER 213 HUYLER ST SOUTH HACKENSACK, NJ 213 HUYLER ST.	07606	252500 468300 720800	1334201	1334201 00 1334201	342385 342384 684769	324732 324700 649432	333600 333600 667200
47 8 053030	IRREGULAR CB 20 .0000	4A	217 HUYLER LLC NJ 14 DINALLO ST SO HACKENSACK, NJ 217 HUYLER ST	07606	94600 923900 1018500	1885244	1885244 00 1885244	459435 459434 918869	483275 483100 966375	471300 471300 942600
47 10 052150	50X100 2LT 2SFCBG2 .1148	4A	WORTH PROPERTIES LLC 20 WORTH STREET SOUTH HACKENSACK, NJ 20 WORTH ST	07606	200000 617500 817500	1513193	1513193 00 1513193	367411 367410 734821	389272 389100 778372	378300 378300 756600
47 11 052170	25X100 1LT 1HFSF .0574	2	GUERRERO, JACQUELINE 24 WORTH ST SO HACKENSACK, NJ 24 WORTH ST	07606	178800 248900 427700	791673	791673 00 791673	187722 187721 375443	208130 208100 416230	197900 197900 395800
47 12 052190	38X100 1.5LT 2SFCBG1 .0872	2	SIDDIQUI, TASNEEM & FARITA 16 LEUNING ST SOUTH HACKENSACK, NJ 16 LEUNING ST	07606	179900 173400 353300	653958	653958 00 653958	154859 154859 309718	172140 172100 344240	163500 163500 327000
47 14 052210	50 X 100 2 LOTS 1SF .1148	2	GULINO, GARY 10 LEUNING ST SOUTH HACKENSACK, NJ 10 LEUNING ST	07606	179900 354000 533900	988249	988249 00 988249	236403 236402 472805	257744 257700 515444	247100 247100 494200
47 16 052250	75 X 83 3 LOTS 1SFG3 .1429	2	LOUGAR ASSOCIATES LLC 275A BEECH ST TEANECK, NJ 225-229 HUYLER ST.	07666	170200 219800 390000	721890	721890 00 721890	172196 172196 344392	188798 188700 377498	180500 180500 361000
47 18 053010	50X100 2LT 2SF .1148	2	RIVERA, SEGUNDO F 221 HUYLER ST SOUTH HACKENSACK, NJ 221 HUYLER ST	07606	161500 438200 599700	1110045	1110045 00 1110045	231505 231505 463010	323535 323500 647035	277500 277500 555000
47 26 053090	50X100 2LT 2SBF .1148	2	CAMPOVERDE, JORGE L & OLGA 263 ANDERSON ST HACKENSACK, NJ 205 HUYLER ST	07601	161500 464300 625800	1158356	1158356 00 1158356	278913 278913 557826	300330 300200 600530	289600 289600 579200
47 28 053130	55X200 2LT 2SFG2 .2525	2	BRUNO, RAFFAELE & VINCENZA 20 BIRCHWOOD LANE HILLSDALE, NJ 201 HUYLER ST	07642	181300 426400 607700	1124853	1124853 00 1124853	270979 270979 541958	291495 291400 582895	281200 281200 562400

7837200

14506659

00

00

14506659

6960331

7546328

7253400

Block No. Lot No. Qualification Account No.	Land Dimensions Building Description Additional Lots Acreage	Prop. Class	Owner's Name Address City State Property Location	Billing Code Zip Code	Land Improvement Exemption Net Total	2025 Property Tax Special Dist	2025 Total Tax Deduction Net Tax	Amt.Billed 2025 1st Q 2nd Q Total	2nd Half 2025 3rd Q 4th Q Total	Preliminary 2026 Tax 1st Q 2nd Q Total
48 1 053130	23X132 2.2LT 2SBFG1 .0697	2	GONZALEZ, LUISA 200 WEST ST SOUTH HACKENSACK, NJ 200 WEST ST	07606	238300 377300 615600	1139476	1139476 00 1139476	271224 271224 542448	298528 298500 597028	284900 284900 569800
48 3 053150	50X133 2.7LT 2SBFCBG2 .1527	4B	RIOTTO, ANTHONY R. 669 LAFAYETTE AVENUE HAWTHORNE, NJ 202 WEST ST	07506	215300 600900 816200	1510786	1510786 00 1510786	376520 376520 753040	378946 378800 757746	377700 377700 755400
48 5 053170	25X136 1.3LT 1SSCB .0781	4A	206 WEST STREET LLC 258 W SADDLE RIVER RD UPPER SADDLE RIVER, NJ 206 WEST ST.	07458	43500 713500 757000	1401207	1401207 00 1401207	340181 340180 680361	360446 360400 720846	350300 350300 700600
48 6 053190	50X137 2.6LT 1HFSBF .1573	2	PARK, HAENG MAN & KIM, OG HEE 210 WEST ST SOUTH HACKENSACK, NJ 210 WEST ST	07606	206200 213200 419400	776309	776309 00 776309	185616 185615 371231	202578 202500 405078	194100 194100 388200
48 8 053210	75X100 3LT 1SBCB .1722	4B	38 LEUNING LLC NJ 38 LEUNING ST SO HACKENSACK, NJ 38 LEUNING ST	07606	90800 1427200 1518000	2809818	2809818 00 2809818	678549 678549 1357098	726420 726300 1452720	702500 702500 1405000
48 11 053230	L13 100X100 4LT 1SBCB .2296	4B	LO PICCOLO FAMILY PTRNSHIP LLC 5 N VEPREK LN SOUTH HACKENSACK, NJ 30 LEUNING ST	07606	126500 1348700 1475200	2730595	2730595 00 2730595	661261 661260 1322521	704074 704000 1408074	682600 682600 1365200
48 15 053250	50X100 2LT 2SB .1148	2	BELFIORE, JENNIFER L 35 YALE ST ROSLYN HEIGHTS, NY 26 LEUNING ST	11577	180500 383700 564200	1044334	1044334 00 1044334	250605 250605 501210	271624 271500 543124	261100 261100 522200
48 17 054010	51X100 2LT 2SCBF .1171	4A	SCHRADER, BARBARA 519 SPRING VALLEY ROAD PARAMUS, NJ 22 LEUNING ST	07652	64400 478900 543300	1005648	1005648 00 1005648	242427 242426 484853	260495 260300 520795	251400 251400 502800
48 19 054030	50X125 2.5LT 1SCB .1435	4B	SCHRADER (ETAL), EDWARD 17 WORTH ST SOUTH HACKENSACK, NJ 17 WORTH ST	07606	79200 735400 814600	1507825	1507825 00 1507825	366774 366774 733548	387177 387100 774277	377000 377000 754000
48 21 054050	50X110 2.2LT 1SBCB .1263	4A	15 WORTH STREET LLC 17 WORTH ST SOUTH HACKENSACK, NJ 15 WORTH ST	07606	76500 698000 774500	1433600	1433600 00 1433600	342140 342139 684279	374721 374600 749321	358400 358400 716800
48 23 054070	50X115 2.3LT 2HFSFG2 .1320	4A	5 WORTH ST LLC 17 WORTH ST SOUTH HACKENSACK, NJ 5 WORTH ST	07606	73700 658400 732100	1355117	1355117 00 1355117	325978 325977 651955	351662 351500 703162	338800 338800 677600
48 26 054110	72X115 2.3 LOTS 2SFCBG2 .1901	2	RIOTTO, VINCENT 5 PARK STREET SOUTH HACKENSACK, NJ 1 WORTH ST	07606	200900 356400 557300	1031562	1031562 00 1031562	247667 247666 495333	268129 268100 536229	257900 257900 515800
49 1 054130	220X199 1.1AC 1SBCB 1.1000	4B	SIEGORDNER, WALTER 62 LEUNING ST S HACKENSACK, NJ 60 LEUNING ST	07606	552800 3903300 4456100	8248241	8248241 00 8248241	2026488 2026487 4052975	2097666 2097600 4195266	2062100 2062100 4124200
50 1 054190	203X202 9LT 2SCB .9414	4B	8-10 ROMA PROPERTIES, LLC 128 LEUNING ST SOUTH HACKENSACK, NJ 10 ROMANELLI AVE	07606	517600 2558200 3075800	5693306	5693306 00 5693306	1380851 1380850 2761701	1465805 1465800 2931605	1423300 1423300 2846600

Block No. Lot No. Qualification Account No.	Land Dimensions Building Description Additional Lots Acreage	Prop. Class	Owner's Name Address City State Property Location	Billing Code Zip Code	Land Improvement Exemption Net Total	2025 Property Tax Special Dist	2025 Total Tax Deduction Net Tax	Amt.Billed 2025 1st Q 2nd Q Total	2nd Half 2025 3rd Q 4th Q Total	Preliminary 2026 Tax 1st Q 2nd Q Total
50 12 054210	96X100 IRR 1SCB .0000	4A	COSTROB REALTY CO. 260 MEHROFF ROAD LITTLE FERRY, NJ 20 ROMANELLI AVE	07643	109500 855700 965200	1786585	1786585 00 1786585	429756 429756 859512	463573 463500 927073	446600 446600 893200
50 17.01	.91 AC 1SCBB .9100	4A	CRYSTAL PROPERTIES 128 LEUNING STREET SOUTH HACKENSACK, N.J. 128 LEUNING ST	07606	500500 2670400 3170900	5869336	5869336 00 5869336	1411803 1411802 2823605	1522931 1522800 3045731	1467300 1467300 2934600
50 17.02	0.82 AC 1SCBB .8200	4B	CLEMENTE, DONATO 120 LEUNING ST SOUTH HACKENSACK, N.J. 120 LEUNING ST	07606	456000 4161900 4617900	8547733	8547733 00 8547733	2060281 2060280 4120561	2213672 2213500 4427172	2136900 2136900 4273800
50 17.03	0.63 AC 1SSSCB .6300	4B	MORTMAN, RICHARD % NAT. MECH.SER. 100 LEUNING ST SOUTH HACKENSACK, NJ 100 LEUNING ST	07606	320700 4148600 4469300	8272674	8272674 00 8272674	1989855 1989854 3979709	2146565 2146400 4292965	2068200 2068200 4136400
50 18 055010	L.18A 1.9AC. 1SB 1.9000	4B	GNB ASSOC LLC 80 LEUNING ST SOUTH HACKENSACK, NJ 80 LEUNING ST	07606	1149500 6841400 7990900	14791156	14791156 00 14791156	3549464 3549463 7098927	3846129 3846100 7692229	3697800 3697800 7395600
51 1 055050	40X100 1.6LT 1SCB .0918	4B	22 ROMANELLI LLC 22 ROMANELLI AVE SOUTH HACKENSACK,NJ 24 ROMANELLI AVE	07606	50600 15300 65900	121981	121981 00 121981	31687 31687 63374	29307 29300 58607	30500 30500 61000
51 3 055070	200X100 14.2LT 1SCB .4591	4B	22 ROMANELLI LLC 24 ROMANELLI AVE SOUTH HACKENSACK,NJ 28-30 ROMANELLI AVE	07606	252500 5665300 5917800	10953848	10953848 00 10953848	2675309 2675308 5350617	2801631 2801600 5603231	2738500 2738500 5477000
52 1.01 055090	2.817 AC 1SBCB 2.8170	4B	111 LEUNING,LLC 22 NORTH POND RD CRESSKILL, NJ 111 LEUNING ST	07626	1549400 5440000 6989400	12937379	12937379 00 12937379	3089099 3089098 6178197	3379682 3379500 6759182	3234300 3234300 6468600
52 1.02 055110	1AC 1SB 1.0000	4B	PPF JERSEY LLC 130 WESLEY ST S HACKENSACK, NJ 130 WESLEY ST	07606	561000 4868000 5429000	10049079	10049079 00 10049079	2443265 2443265 4886530	2581349 2581200 5162549	2512300 2512300 5024600
52 1.04 055120	161 X 230 .977A 1SCBS .9770	4B	SPG 41 51 JAMES ST LLC 100 FRONT ST #350 CONSHOHOCKEN, PA 41 JAMES ST	19428	537400 3699100 4236500	7841762	7841762 00 7841762	1886224 1886223 3772447	2034715 2034600 4069315	1960400 1960400 3920800
52 1.05 055125	1.146 ACRES 1SCBS 1.1460	4B	SPG 41 51 JAMES ST LLC 100 FRONT ST #350 CONSHOHOCKEN, PA 51 JAMES ST	19428	630300 3857700 4488000	8307288	8307288 00 8307288	1998180 1998180 3996360	2155528 2155400 4310928	2076800 2076800 4153600
52 2.01 055130	100X125 .79 AC 1SCB .7900	4B	U.S.A.R. HOLDING LLC 5 JAMES ST S HACKENSACK, NJ 5 JAMES ST	07606	159500 1018600 1178100	2180663	2180663 00 2180663	522564 522563 1045127	567836 567700 1135536	545200 545200 1090400
52 2.02 055150	155X225 .8AC 1SCB .8000	4B	60 ROMANELLI AVENUE LLC 6101 NIMTZ PARKWAY SOUTH BEND, IN 60 ROMANELLI AVE	46628	440000 4139300 4579300	8476284	8476284 00 8476284	2045980 2045979 4091959	2192225 2192100 4384325	2119100 2119100 4238200
52 2.03 055170	265X297 2.1AC. 1SBCB 2.1000	4B	NYCO HOLDING CO. INC. 150 WESLEY ST SOUTH HACKENSACK, NJ 150 WESLEY ST	07606	1155000 5666800 6821800	12627152	12627152 00 12627152	3050457 3050457 6100914	3263138 3263100 6526238	3156800 3156800 6313600

Block No. Lot No. Qualification Account No.	Land Dimensions Building Description Additional Lots Acreage	Prop. Class	Owner's Name Address City State Property Location	Billing Code Zip Code	Land Improvement Exemption Net Total	2025 Property Tax Special Dist	2025 Total Tax Deduction Net Tax	Amt.Billed 2025 1st Q 2nd Q Total	2nd Half 2025 3rd Q 4th Q Total	Preliminary 2026 Tax 1st Q 2nd Q Total
52 2.04 055190	235X273 1.4AC 1SBCB 1.4000	4B	262-268 GREEN STREET LLC 450 HUYLER ST SOUTH HACKENSACK, NJ 262-268 GREEN ST.	07606	770000 3465000 4235000	7838985	7838985 00 7838985	1901259 1901258 3802517	2018268 2018200 4036468	1959700 1959700 3919400
52 2.05 055210	225X226 1.5AC 1SBCB 1.5000	4B	170 WESLEY ST LLC 170 WESLEY ST S HACKENSACK, NJ 170 WESLEY ST	07606	803000 4360600 5163600	9557824	9557824 00 9557824	2781731 2781731 5563462	1997262 1997100 3994362	2389500 2389500 4779000
52 2.06	92X125 1SCB .2640	4B	CNB INVESTORS LLC % CHUNG NAM BYUN 26-32 210TH PLACE BAYSIDE, NY 50 ROMANELLI AVE	11360	145800 1635000 1780800	3296261	3296261 00 3296261	789869 789869 1579738	858323 858200 1716523	824100 824100 1648200
52 3 055230	40X100 1.6LT 1SBCB .0918	4B	ZURCALED, LLC 54 E ENGLEWOOD AVE BERGENFIELD, NJ 75 ROMANELLI AVE	07621	171000 805800 976800	1808057	1808057 00 1808057	434898 434898 869796	469161 469100 938261	452000 452000 904000
52 5 055250	40X100 1.6LT 1SBCB .0918	4B	LIDWIN PROPERTIES LLC 71 ROMANELLI AVE SOUTH HACKENSACK, NJ 71 ROMANELLI AVE	07606	171000 789000 960000	1776960	1776960 00 1776960	286700 286700 573400	601860 601700 1203560	444200 444200 888400
53 1.03 056053	20X363 .1667	1	PPF JERSEY LLC 130 WESLEY ST S HACKENSACK, NJ 130 WESLEY ST.	07606	91900 0 91900	170107	170107 00 170107	45008 45008 90016	40091 40000 80091	42500 42500 85000
54 1.01 056053	MOTHER LOT .0000	15F	89 LEUNING ST CONDO ASSOC. 89 LEUNING ST SO HACKENSACK, NJ 89 LEUNING ST	07606	*EXEMPT*	00	00 00 00	00 00 00	00 00 00	00 00 00
54 1.01 C0004	21.211 PC 1SCB .0000	4B	C & R EQUITY HOLDINGS LLC 40 STEVENSON LANE UPPER SADDLE RIVER, NJ 89 LEUNING ST	07458	575600 4204100 4779700	8847225	8847225 00 8847225	2130413 2130412 4260825	2293200 2293200 4586400	2211800 2211800 4423600
54 1.01 C0007	11.919 PC 1SCB .0000	4B	HBR REALTY LLC 89 LEUNING ST UNIT G SO HACKENSACK, NJ 89 LEUNING ST	07606	503400 2530500 3033900	5615749	5615749 00 5615749	1353767 1353767 2707534	1454115 1454100 2908215	1403900 1403900 2807800
54 1.01 C0011	11.085 PC 1SCB .0000	4B	ALNASR REALTY LLC 89 LEUNING ST UNIT A1 SOUTH HACKENSACK, NJ 89 LEUNING ST	07606	468200 2353300 2821500	5222597	5222597 00 5222597	1259001 1259000 2518001	1352396 1352200 2704596	1305600 1305600 2611200
54 1.01 C0012	8.472 PC 1SCB .0000	4B	BAJAJ VENTURES LLC 619 FREELAND AVE PARAMUS, NJ 89 LEUNING ST	07652	357800 1798600 2156400	3991496	3991496 00 3991496	962212 962212 1924424	1033572 1033500 2067072	997900 997900 1995800
54 1.01 C0013	1.273 PC 1SCB .0000	4B	BAJAJ VENTURES LLC 619 FREELAND AVENUE PARAMUS, NJ 89 LEUNING ST	07652	53800 306300 360100	666545	666545 00 666545	161569 161568 323137	171708 171700 343408	166600 166600 333200
54 1.01 C0021	8.353 POC 1SCB .0000	4B	ALNASR REALTY II LLC 89 LEUNING ST UNIT B1 SOUTH HACKENSACK, NJ 89 LEUNING ST	07606	364300 1782600 2146900	3973912	3973912 00 3973912	955894 955894 1911788	1031124 1031000 2062124	993500 993500 1987000
54 1.01 C0022	8.353 PC 1SCB .0000	4B	S H LEUNING LLC 89 LEUNING ST UNIT B2 SOUTH HACKENSACK, NJ 89 LEUNING ST	07606	364300 1782600 2146900	3973912	3973912 00 3973912	955894 955894 1911788	1031124 1031000 2062124	993500 993500 1987000

30653500

56739630

00

00

56739630

28036426

28703204

28369600

Block No. Lot No. Qualification Account No.	Land Dimensions Building Description Additional Lots Acreage	Prop. Class	Owner's Name Address City State Property Location	Billing Code Zip Code	Land Improvement Exemption Net Total	2025 Property Tax Special Dist	2025 Total Tax Deduction Net Tax	Amt.Billed 2025 1st Q 2nd Q Total	2nd Half 2025 3rd Q 4th Q Total	Preliminary 2026 Tax 1st Q 2nd Q Total
54 1.01 C0031	12.327 PC 1SCB .0000	4B	ARDEN GROUP C/O ADCOM 89 LEUNING ST SO HACKENSACK, N.J. 89 LEUNING ST	07606	520600 2547400 3068000	5678868	5678868 00 5678868	1365962 1365962 2731924	1473544 1473400 2946944	1419700 1419700 2839400
54 1.01 C0032	1.898 PC 1SCB .0000	4B	ARDEN GROUP C/O ADCOM 89 LEUNING ST SO HACKENSACK, N.J. 89 LEUNING ST	07606	80200 392100 472300	874227	874227 00 874227	210299 210299 420598	226829 226800 453629	218600 218600 437200
54 1.01 C0033	2.834 PC 1SCB .0000	4B	ARDEN GROUP C/O ADCOM 89 LEUNING ST SO HACKENSACK, N.J. 89 LEUNING ST	07606	119700 585600 705300	1305510	1305510 00 1305510	314028 314028 628056	338754 338700 677454	326400 326400 652800
54 1.01 C0041	1SCB .0000	4B	D-1 89 LEUNING LLC 89 LEUNING ST UNIT D-1 SOUTH HACKENSACK, NJ 89 LEUNING ST	07606	320200 1566700 1886900	3492652	3492652 00 3492652	819107 819107 1638214	927238 927200 1854438	873200 873200 1746400
54 1.01 C0051	8.730 PC 1SCB .0000	4B	UNIT E LLC % CCI 89 LEUNING ST SOUTH HACKENSACK, NJ 89 LEUNING ST	07606	368800 1903300 2272100	4205657	4205657 00 4205657	1015987 1015986 2031973	1086884 1086800 2173684	1051400 1051400 2102800
54 1.01 C0052	2.997 P C 1SCB .0000	4B	UNIT E LLC C/O CCI 89 LEUNING ST SOUTH HACKENSACK, NJ 89 LEUNING ST	07606	126500 635700 762200	1410832	1410832 00 1410832	340083 340082 680165	365367 365300 730667	352700 352700 705400
54 1.02 056090	70X312 8.8LT .5014	4B	C & T ENTERPRISES 67 LEUNING ST. SOUTH HACKENSACK, NJ 69 LEUNING ST.	07606	277200 2051500 2328700	4310424	4310424 00 4310424	1041307 1041306 2082613	1113911 1113900 2227811	1077600 1077600 2155200
54 2.01 056110	211X236 1.14AC 1SCBB 1.1400	4B	TWINKS COMPANY LLC C/O FOLLENDER POB 282 RIDGEWOOD, NJ 80 WESLEY ST	07451	627000 4696300 5323300	9853428	9853428 00 9853428	2380381 2380381 4760762	2546366 2546300 5092666	2463400 2463400 4926800
54 2.02 056130	2.099 AC :53,1.05 2.0990	4B	JAY-JAY HOLDING II LLC 333 RT 17 N MAHWAH, NJ 100 WESLEY ST.	07430	1154500 7381800 8536300	15800691	15800691 00 15800691	3832245 3832245 7664490	4068101 4068100 8136201	3950200 3950200 7900400
54 2.03 056150	220 X 256 .5 ACRES 1SBCB :53,1.04 .5000	4B	JAY-JAY HOLDING CORP. 333 ROUTE 17 NORTH MAHWAH, NJ 120 WESLEY ST	07430	216200 2025100 2241300	4148646	4148646 00 4148646	1006192 1006191 2012383	1068163 1068100 2136263	1037200 1037200 2074400
54 2.04	128X211 .62 AC 1SCB .6200	4B	SIMPLICITY PROP. LLC C/O S. MAROLDA 1679 BREAKERS WEST BLVD WEST PALM BEACH, FL 71 SCHRIEFER ST	33411	341000 2892500 3233500	5985209	5985209 00 5985209	1451619 1451619 2903238	1541071 1540900 3081971	1496300 1496300 2992600
55 2.01	.8807 .8807	4B	MEJOR ANGORA, L.L.C. 282 GRAND AVENUE ENGLEWOOD, NJ WESLEY STREET	07631	484600 131700 616300	1140771	1140771 00 1140771	296789 296788 593577	273694 273500 547194	285200 285200 570400
55 2.02 056210	1SBCB 3.5669	4B	MEJOR ANGORA, L.L.C. 282 GRAND AVE ENGLEWOOD, NJ 69 WESLEY ST.	07631	1963500 10779300 12742800	23586923	23586923 00 23586923	5713767 5713766 11427533	6079790 6079600 12159390	5896700 5896700 11793400
55 2.03	1.0675 1.0675	4B	MEJOR DONRUSS LLC NJ LTD LIABILITY 282 GRAND AVE ENGLEWOOD, NJ WESLEY STREET	07631	470800 106500 577300	1068582	1068582 00 1068582	278668 278668 557336	255646 255600 511246	267100 267100 534200

44766300

82862420

00

00

82862420

40132862

42729558

41431400

Block No. Lot No. Qualification Account No.	Land Dimensions Building Description Additional Lots Acreage	Prop. Class	Owner's Name Address City State Property Location	Billing Code Zip Code	Land Improvement Exemption Net Total	2025 Property Tax Special Dist	2025 Total Tax Deduction Net Tax	Amt.Billed 2025 1st Q 2nd Q Total	2nd Half 2025 3rd Q 4th Q Total	Preliminary 2026 Tax 1st Q 2nd Q Total
56 1 056230	40X127 2LT 1SBCB .1166	4B	RUSSENBERGER, JOHN G. SR. 244 GREEN STREET SOUTH HACKENSACK, N.J. 244 GREEN ST	07606	64400 946700 1011100	1871546	1871546 00 1871546	453901 453900 907801	481945 481800 963745	467900 467900 935800
56 3 056250	40 X 127 1SCB .1166	4B	B.N.Y. CORP 248 GREEN ST SOUTH HACKENSACK, NJ 248 GREEN ST	07606	64400 1426000 1490400	2758730	2758730 00 2758730	666011 666011 1332022	713408 713300 1426708	689700 689700 1379400
56 5 057010	40X127 2LT 1SBCB .1166	4B	252 GREEN ST LLC 220 FULTON TERR CLIFFSIDE PARK, NJ 252 GREEN ST	07010	64400 797200 861600	1594822	1594822 00 1594822	384454 384454 768908	413014 412900 825914	398700 398700 797400
56 7 057030	50X135 5 LOTS 1SBCB .1550	4B	J3D2 LLC 260 GREEN STREET SOUTH HACKENSACK, NJ 256 GREEN ST	07606	85300 318900 404200	748174	748174 00 748174	179984 179983 359967	194107 194100 388207	187000 187000 374000
56 10 057050	70X268 7 LOTS 6LT 1SBCB .4307	4B	J3D2 LLC 260 GREEN STREET SOUTH HACKENSACK, NJ 260 GREEN ST.	07606	237100 1648000 1885100	3489320	3489320 00 3489320	839285 839284 1678569	905451 905300 1810751	872300 872300 1744600
56 21 057150	100X100 5 LOTS L5.76 .2296	4B	57 SOUTH HACKENSACK LLC 128 MERRITT DR ORADELL, NJ 57 ROMANELLI AVE	07649	184800 1300200 1485000	2748735	2748735 00 2748735	661163 661162 1322325	713210 713200 1426410	687200 687200 1374400
56 24 057170	60X100 2.4LT .1377	4B	CKP HACKENSACK REALTY LLC 20 S ALWARD AVE BASKING RIDGE, NJ 49 ROMANELLI AVE	07920	75900 22900 98800	182879	182879 00 182879	47506 47506 95012	43967 43900 87867	45700 45700 91400
56 27 057190	40 X 120 .1102	4B	RUSSENBERGER, JOHN G. SR 244 GREEN ST SO HACKENSACK,N.J. JAMES ST	07606	62200 17900 80100	148265	148265 00 148265	38544 38543 77087	35678 35500 71178	37100 37100 74200
57 1 057210	80X127 4LT 1SCB .2332	4B	224 GREEN STREET LLC 60 HOFFMAN AVE HAUPPAUGE, NY 224 GREEN ST	11788	128200 893000 1021200	1890241	1890241 00 1890241	459582 459581 919163	485578 485500 971078	472600 472600 945200
57 5 057230	160 X 127 1SSCB .4665	4B	236 GREEN ST LLC 236 GREEN ST SOUTH HACKENSACK, NJ 236 GREEN ST	07606	256300 1751600 2007900	3716623	3716623 00 3716623	897859 897859 1795718	960505 960400 1920905	929200 929200 1858400
57 13 058010	L27 40X120 4LT 1SCB .1102	4B	AQUA-MIST IRRIGATION OF NJ LLC 28 JAMES STREET SOUTH HACKENSACK, NJ 151 LEUNING ST	07606	121000 915800 1036800	1919117	1919117 00 1919117	459876 459875 919751	499766 499600 999366	479800 479800 959600
57 15 058050	240X100 10LT 1SBCB .5510	4B	CKP HACKENSACK REALTY LLC 20 S ALWARD AVE BASKING RIDGE, NJ 143 LEUNING ST	07920	303100 4284000 4587100	8490722	8490722 00 8490722	2022766 2022765 4045531	2222691 2222500 4445191	2122700 2122700 4245400
58 1 058070	240 X 127 2SCB 3,5,9 .6997	4B	210 GREEN STREET HOLDINGS LLC 215 MILFORD AVE NEW MILFORD, NJ 210 GREEN ST	07646	585000 5809500 6394500	11836220	11836220 00 11836220	2847015 2847015 5694030	3071190 3071000 6142190	2959100 2959100 5918200
58 11 058150	40X157 IRRG 2S 13 .0000	4A	ANT LLC 150 LEUNING STREET SOUTH HACKENSACK, NJ 150 LEUNING ST	07606	324900 657300 982200	1818052	1818052 00 1818052	435486 435486 870972	473580 473500 947080	454500 454500 909000

23346000

43213446

00

00

43213446

20786856

22426590

21607000

Block No. Lot No. Qualification Account No.	Land Dimensions Building Description Additional Lots Acreage	Prop. Class	Owner's Name Address City State Property Location	Billing Code Zip Code	Land Improvement Exemption Net Total	2025 Property Tax Special Dist	2025 Total Tax Deduction Net Tax	Amt.Billed 2025 1st Q 2nd Q Total	2nd Half 2025 3rd Q 4th Q Total	Preliminary 2026 Tax 1st Q 2nd Q Total
58 15 058190	50X100 2.4LT .1148	4A	SJ ROME LLC 150 LEUNING ST SOUTH HACKENSACK, NJ 146 LEUNING ST	07606	263300 19100 282400	522722	522722 00 522722	137571 137571 275142	123880 123700 247580	130700 130700 261400
58 18 058210	70 X 90 2.4 LOTS 1SF .1446	2	BARADO S&N HERBECK J&V 15-ROMANELLI AVE SO.HACKENSACK,N.J. 15 ROMANELLI AVE	07606	200500 328100 528600	978439	978439 -25000 953439	232161 232160 464321	244618 244500 489118	238400 238400 476800
58 23 058230	15,900 SF 2SMB 21 .0003	4B	3 ROMANELLI REALTY LLC 3 ROMANELLI AVE SOUTH HACKENSACK, NJ 3 ROMANELLI AVE	07606	400800 1342600 1743400	3227033	3227033 00 3227033	638928 638928 1277856	974677 974500 1949177	806800 806800 1613600
59 1.03 059010	40X242 387 LOTS 1SCB 1.01,1.02 .2222	4B	LO PICCOLO FAMILY PARTNERSHIP LLC 5 NORTH VEPREK LANE SOUTH HACKENSACK,N.J. 283 GREEN ST.	07606	123300 697500 820800	1519301	1519301 00 1519301	366725 366725 733450	392951 392900 785851	379800 379800 759600
59 1.04	42X260 1.05 .2507	15C	STATE OF NEW JERSEY 1035 PARKWAY AVE TRENTON,N.J. GREEN ST	08608	*EXEMPT*	00	00 00 00	00 00 00	00 00 00	00 00 00
59 1.06 059012	36X150-2.16-LOT 1SCB .1240	4B	LO PICCOLO FAMILY PARTNERSHIP LLC 5 NORTH VEPREK LANE SO. HACKENSACK,N.J. 271 GREEN ST.	07606	66600 826200 892800	1652573	1652573 00 1652573	394935 394934 789869	431404 431300 862704	413100 413100 826200
59 1.07 059020	34X150 2.04LT .1171	1	235 GREEN ST LLC 24 PINK ST HACKENSACK, NJ 235 GREEN ST	07601	62700 0 62700	116058	116058 00 116058	30708 30707 61415	27343 27300 54643	29000 29000 58000
59 1.08 059025	32X100 1.28LT .0735	1	235 GREEN ST LLC 24 PINK ST HACKENSACK, NJ 245 GREEN ST	07601	40200 0 40200	74410	74410 00 74410	19688 19688 39376	17534 17500 35034	18600 18600 37200
59 1.09	30X300 1SCB .2066	4A	VFW C/O CORPORATE AIR 5830 W CYPRESS ST.STE B&C TAMPA, FL 233 GREEN STREET	33607	111700 837700 949400	1757339	1757339 00 1757339	422704 422703 845407	456032 455900 911932	439300 439300 878600
59 1.10 059035	28X40 .45LT .0257	1	CASTRONOVA,BEVERLY A 19 WILLIAMS AVE SO HACKENSACK NJ 215 GREEN ST	07606	14300 0 14300	26469	26469 00 26469	7004 7003 14007	6262 6200 12462	6600 6600 13200
59 1.11	27 X 50 .0310	1	FRATELLI BERETTA USA,INC. 750 CLARK DR MOUNT OLIVE, NJ 211 GREEN ST	07828	17100 0 17100	31652	31652 00 31652	8375 8375 16750	7502 7400 14902	7900 7900 15800
59 1.12	150 X 26 .0895	1	FRATELLI BERETTA USA,INC. 750 CLARK DR MONT OLIVE, NJ 207 GREEN ST	07828	49500 0 49500	91625	91625 00 91625	24243 24243 48486	21639 21500 43139	22900 22900 45800
59 1.13	9 X 26 .0054	1	UNKNOWN ASSESSED IN HACKENSACK HACKENSACK, NJ GREEN ST	07601	0 0 0	00	00 00 00	00 00 00	00 00 00	00 00 00
59 2	33 X 1250 .9470	5A	N.J. TRANSIT ONE PENN PLAZA NEWARK, N.J. GREEN ST	07105	EXEMPT RR	00	00 00 00	00 00 00	00 00 00	00 00 00

5401200

9997621

00

25000

9972621

4566079

5406542

4986200

Block No. Lot No. Qualification Account No.	Land Dimensions Building Description Additional Lots Acreage	Prop. Class	Owner's Name Address City State Property Location	Billing Code Zip Code	Land Improvement Exemption Net Total	2025 Property Tax Special Dist	2025 Total Tax Deduction Net Tax	Amt.Billed 2025 1st Q 2nd Q Total	2nd Half 2025 3rd Q 4th Q Total	Preliminary 2026 Tax 1st Q 2nd Q Total
100 1 059070	27X173 1.8LT 2SFG1 .1072	2	ANTOINE, AUDELIE 1 GARFIELD PL SOUTH HACKENSACK, NJ 1 GARFIELD PLACE	07606	176600 219300 395900	732811	732811 00 732811	160198 160197 320395	206216 206200 412416	183200 183200 366400
100 2 059090	26X173 1.6LT 2SF .1033	2	MODLA, KAZIMIERZ & JOLANTA 3 GARFIELD PL SOUTH HACKENSACK, NJ 3 GARFIELD PLACE	07606	186000 97300 283300	524388	524388 00 524388	123368 123368 246736	138852 138800 277652	131100 131100 262200
100 3 059110	40X179 2.8LT 2SFCBG2 .1644	2	SHQUTAJ, DODE & LUMTURIE 36 VIOLET AVE FLORAL PK, NY 5 GARFIELD PLACE	11001	196400 156200 352600	652663	652663 00 652663	155692 155691 311383	170680 170600 341280	163200 163200 326400
100 4 059130	L5 78X184 4.5LT 1-S CB .3295	4B	ACESKI, DAVID 138 UNION STREET LODI, NJ 7 GARFIELD PLACE	07644	162900 472100 635000	1175385	1175385 00 1175385	299825 299825 599650	287935 287800 575735	293800 293800 587600
100 6.01 059150	38X110 1.7 LOTS 2SF .0960	2	OLIVER, CRAIG & GRACE 9 GARFIELD PLACE SOUTH HACKENSACK, NJ 9 GARFIELD PLACE	07606	174200 222600 396800	734477	734477 00 734477	174743 174743 349486	192591 192400 384991	183600 183600 367200
100 7.01 059170	40X100 2.5LT 2SF .0918	2	GUEVARA, JOSE P & HUANG, AMANDA 11 GARFIELD PL SOUTH HACKENSACK, NJ 11 GARFIELD PL	07606	195500 195300 390800	723371	723371 00 723371	172931 172931 345862	188809 188700 377509	180800 180800 361600
100 8.01 059190	2SFG1 .0000	4B	13 GARFIELD LLC NJ 13 GARFIELD PL SO HACKENSACK, NJ 13 GARFIELD PL	07606	212900 542100 755000	1397505	1397505 00 1397505	357812 357811 715623	340982 340900 681882	349400 349400 698800
100 9 059210	1.2 AC. BCB 1.2000	4B	PUBLIC SERVICE ELEC. & GAS CO. 80 PARK PLACE,TAX DEPT. NEWARK, N.J. 24 GARFIELD PL.	07102	561000 10000 571000	1056921	1056921 00 1056921	279648 279647 559295	248826 248800 497626	264200 264200 528400
100 10 059230	80 X 355 12LTS. 1SCB .6520	4B	28 GARFIELD LLC 28 GARFIELD PL SOUTH HACKENSACK, NJ 28 GARFIELD PLACE	07606	358600 1175900 1534500	2840360	2840360 00 2840360	678794 678793 1357587	741473 741300 1482773	710100 710100 1420200
100 12 059250	.3AC .3000	4B	30 GARFIELD PLACE LLC NJ 468 FAIRFIELD RD WAYNE, NJ 30 GARFIELD PL	07470	189200 734200 923400	1709213	1709213 00 1709213	414525 414524 829049	440164 440000 880164	427300 427300 854600
100 13 060010	40X410 16.3LT 1HFSFG2 .3765	2	BOUDAHER, CHRIS & GEORGE 22 W 32ND ST WOODLAND PARK, NJ 36 GARFIELD PL	07424	221800 204000 425800	788156	788156 00 788156	189730 189729 379459	204397 204300 408697	197000 197000 394000
100 15 000000	40X70 .0643	15C	INHABITANTS OF GARFIELD PARK GARFIELD PLACE PAR GARFIELD, N.J. GARFIELD PLACE PARK	07026	*EXEMPT*	00	00 00 00	00 00 00	00 00 00	00 00 00
101 1.01 060070	40X95 1.5LT 2SF .0872	2	MENDOZA, ALENE M & LLECELY R 14 GARFIELD PL SO HACKENSACK, NJ 14 GARFIELD PL	07606	180300 379100 559400	1035449	1035449 00 1035449	247912 247911 495823	269826 269800 539626	258900 258900 517800
101 1.02 060090	40X97 1.5LT 2SF .0891	2	SCARABAGGIO, ANGELINA & MARCO 251 WAYFAIR CIR FRANKLIN LAKES, NJ 33 GARFIELD PL	07417	171900 278000 449900	832765	832765 00 832765	200455 200455 400910	215955 215900 431855	208200 208200 416400

7673400

14203464

00

00

14203464

6911258

7292206

7101600

Block No. Lot No. Qualification Account No.	Land Dimensions Building Description Additional Lots Acreage	Prop. Class	Owner's Name Address City State Property Location	Billing Code Zip Code	Land Improvement Exemption Net Total	2025 Property Tax Special Dist	2025 Total Tax Deduction Net Tax	Amt.Billed 2025 1st Q 2nd Q Total	2nd Half 2025 3rd Q 4th Q Total	Preliminary 2026 Tax 1st Q 2nd Q Total
101 2 060110	40X184 3LT 2SF .1690	2	COLON, LISA & RODRIQUEZ, CARMEN 12 GARFIELD PL SO HACKENSACK, NJ 12 GARFIELD PLACE	07606	198600 431700 630300	1166685	1166685 00 1166685	281166 281165 562331	302254 302100 604354	291700 291700 583400
101 3 060130	40X181 2.9LT 1SF .1662	2	CAMPOS, CESAR R. & RITA F. 10 GARFIELD PL. SOUTH HACKENSACK, NJ 10 GARFIELD PL	07606	197700 148400 346100	640631 V1	640631 -25000 615631	146503 146503 293006	161325 161300 322625	153900 153900 307800
101 4 060150	30X181 2.2LT 2SF CBG2 .1247	2	ESCOBAR, CESAR 8 GARFIELD PLACE SOUTH HACKENSACK, NJ 8 GARFIELD PL	07606	182900 98900 281800	521612	521612 00 521612	123173 123172 246345	137667 137600 275267	130400 130400 260800
101 6 060170	IRR 4.5LT 2SF CBG2 .0000	2	BRESA, ARSIM 6 GARFIELD PLACE SOUTH HACKENSACK, NJ 6 GARFIELD PL	07606	457000 211000 668000	1236468	1236468 00 1236468	310012 310012 620024	308244 308200 616444	309100 309100 618200
101 9 060190	151 X 125 .43 AC 8.5LT 2SCB .4300	4A	40 SADDLE RIVER RD CORP 204 FARMINGTON LANE PARAMUS, NJ 40 SADDLE RIVER AVE	07652	236500 1335700 1572200	2910142	2910142 00 2910142	752012 752011 1504023	703119 703000 1406119	727500 727500 1455000
101 10 060210	70 X 125 .20 AC 1SCB .2000	4B	L.H.K., LLC C/O 15 LIBERTY STREET CARTARET, NJ 21 SADDLE RIVER AVE	07008	110600 555900 666500	1233692	1233692 00 1233692	310894 310893 621787	306005 305900 611905	308400 308400 616800
101 11.01 060210	4.31 ACRES 1SBCB 4.3100	4B	60 SOUTH HACKENSACK LLC 1875 MCARTER HWY NEWARK, NJ 60 SADDLE RIVER AVE	07102	2475000 8434100 10909100	20192744	20192744 00 20192744	4714187 4714186 9428373	5382271 5382100 10764371	5048200 5048200 10096400
101 11.02 060230	1.2AC 1SCB 1.2000	4B	SADDLE RIVER AVE. ASSOC. P.O. BOX 270 ROSLINDALE, MA 176 SADDLE RIVER AVE.	02131	413700 112700 526400	974366	974366 00 974366	236892 236892 473784	250382 250200 500582	243600 243600 487200
101 12 060250	1AC 1SCB 1.0000	4B	SADDLE RIVER AVE. ASSOC. P.O. BOX 270 ROSLINDALE, MA 176 SADDLE RIVER AVE.	02131	539000 2974400 3513400	6503303	6503303 00 6503303	1474834 1474833 2949667	1776836 1776800 3553636	1625800 1625800 3251600
101 13 061010	.7AC 1SCB .7000	4B	80 SADDLE RIVER LLC 1546 52ND STREET #3-R BROOKLYN, NY 80 SADDLE RIVER AVE	11219	357500 2516000 2873500	5318849	5318849 00 5318849	1217127 1217127 2434254	1442395 1442200 2884595	1329700 1329700 2659400
101 14 061030	1116X800 20.4959	15E	UNITED GREEK RITE R.C. CHURCH 96 FIRST ST PASSAIC, N.J. LODI RD.	07055	*EXEMPT*	00	00 00 00	00 00 00	00 00 00	00 00 00
102 1 061050	4.6 LT 1SCB .0000	4B	11 SADDLE RIVER AVENUE LLC 446 PAGE AVE LYNDHURST, NJ 11 SADDLE RIVER AVE	07071	130400 734800 865200	1601485	1601485 00 1601485	385238 385237 770475	415510 415500 831010	400400 400400 800800
102 8 061070	.341 AC 1SF .3410	4A	DFGJ ENTERPRISES LLC 400 MADISON HILL RD CLARK, NJ 10-12 SADDLE RIVER AVE	07066	187600 535300 722900	1338088	1338088 00 1338088	322942 322941 645883	346105 346100 692205	334500 334500 669000
102 13 061090	50X108 2.2LT 2SF CBG2 .1240	2	IGLESIAS, HENRY 14 SADDLE RIVER AVE SOUTH HACKENSACK, NJ 14 SADDLE RIVER AVE	07606	149000 394900 543900	1006759	1006759 00 1006759	242378 242377 484755	261004 261000 522004	251700 251700 503400

24119300

44644824

00

25000

44619824

21034707

23585117

22309800

Block No. Lot No. Qualification Account No.	Land Dimensions Building Description Additional Lots Acreage	Prop. Class	Owner's Name Address City State Property Location	Billing Code Zip Code	Land Improvement Exemption Net Total	2025 Property Tax Special Dist	2025 Total Tax Deduction Net Tax	Amt.Billed 2025 1st Q 2nd Q Total	2nd Half 2025 3rd Q 4th Q Total	Preliminary 2026 Tax 1st Q 2nd Q Total
102 15 061110	50X131 2.6LT 2SFCBG1 .1504	2	ORZECZOWSKI, ROBERT 469 CHESTNUT AVE SOUTH HACKENSACK, NJ 16 SADDLE RIVER AVE	07606	164000 265400 429400	794819	794819 00	190758 190758 381516	206703 206600 413303	198700 198700 397400
102 17 061130	50X184 2.9LT 2SFG2 .2112	2	MAAT, LYNN B TRSTE 18 SADDLE RIVER AVE SOUTH HACKENSACK, NJ 18 SADDLE RIVER AVE	07606	161700 151300 313000	579363	579363 00	138600 138599 277199	151164 151000 302164	144800 144800 289600
102 19 061150	50X100 2LT 2SFG1 .1148	2	BURBANO, JAMES 22 SADDLE RIVER AVENUE SOUTH HACKENSACK, NJ 22 SADDLE RIVER AVE	07606	162400 311200 473600	876634	876634 00	210201 210201 420402	228132 228100 456232	219200 219200 438400
102 21 061170	75 X 300 1SSCB 61.02 .5165	4B	TUCCI ASSOC LLC POB 441 WOODRIDGE, NJ 49 SADDLE RIVER AVE	07075	496100 668700 1164800	2156045	2156045 00	515266 515266 1030532	562813 562700 1125513	539000 539000 1078000
102 24 061210	.3AC 1SCB 27 .3000	4B	SOUTH HACK. ASSOC. % PIONEER PROPTY 18 W PASSAIC ST 2ND FL ROCHELLE PARK, NJ 61 SADDLE RIVER AVE	07662	189200 786600 975800	1806206	1806206 00	431617 431617 863234	471572 471400 942972	451600 451600 903200
102 40 062010	4.801 ACRES 1SCB 4.8010	1	CONDEMI INTERNATIONAL CO., INC. 137 RT 46 WEST LODI, NJ 71 SADDLE RIVER AVE	07644	10982000 0 10982000	20327682	20327682 00	5378435 5378434 10756869	4785413 4785400 9570813	5081900 5081900 10163800
102 61.01 061250	1.8AC 1.8000	4A	HOME REALTY HACKENSACK LLC 23 PRAKNES DRIVE MONROE, NJ 75 SADDLE RIVER AVE.	08831	990000 631600 1621600	3001582	3001582 00	752403 752403 1504806	748476 748300 1496776	750400 750400 1500800
102 62 000000	50 X 47 .0539	1	D'AMICO, JOSEPH & CAROLE 34 MONROE ST LODI, N.J. 1 SADDLE RIVER AVE.	07644	28100 0 28100	52013	52013 00	13762 13762 27524	12289 12200 24489	13000 13000 26000
102 64	0.778 .0000	15F	N.J. TRANSIT CORP. ONE PENN PLAZA NEWARK, NJ LODI AVENUE	07105	*EXEMPT*	00	00 00 00	00 00 00	00 00 00	00 00 00
103 12.01 062070	60X35 1SCB .0482	15C	TOWNSHIP OF SOUTH HACKENSACK 227 PHILLIPS AVE SOUTH HACKENSACK NJ SADDLE RIVER AVE	07606	*EXEMPT*	00	00 00 00	00 00 00	00 00 00	00 00 00
103 15	210X202 .51 AC. 1SCB 18,22,12.02 .5100	4B	GENTY, FRANK ROCCO & ARLENE 57 RESERVOIR AVE. WALLINGTON, N.J. 125 SADDLE RIVER AVE	07057	535700 811600 1347300	2493852	2493852 00	611355 611355 1222710	635642 635500 1271142	623500 623500 1247000
104 1.01	522 X 182 0.997 .9970	4A	875 WASHINGTON AVE LLC 570 COMMERCE BLVD CARLSTADT, NJ 1 EMPIRE BLVD	07072	398800 2816800 3215600	5952076	5952076 00	1417337 1417336 2834673	1558703 1558700 3117403	1488000 1488000 2976000
104 1.02	71700 SF 5S0FGSF 1.6460	4A	CWED EMPIRE BLVD.% GMA GROUP III 3 EMPIRE BLVD. SO. HACKENSACK, N.J. 3 EMPIRE BLVD	07606	658400 7841600 8500000	15733500	15733500 00	4756501 4756501 9513002	3110298 3110200 6220498	3933400 3933400 7866800
105 1 062110	2.9AC 1SSCB 2.9000	4B	5 EMPIRE BLVD LLC % NAI HANSON MGT 195 NORTH STREET STE 100 TETERBORO, NJ 5 EMPIRE BLVD	07608	1156400 14317800 15474200	28642744	28642744 00	6946957 6946957 13893914	7374430 7374400 14748830	7160700 7160700 14321400

44525400

82416516

00

00

82416516

42726381

39690135

41208400

Block No. Lot No. Qualification Account No.	Land Dimensions Building Description Additional Lots Acreage	Prop. Class	Owner's Name Address City State Property Location	Billing Code Zip Code	Land Improvement Exemption Net Total	2025 Property Tax Special Dist	2025 Total Tax Deduction Net Tax	Amt.Billed 2025 1st Q 2nd Q Total	2nd Half 2025 3rd Q 4th Q Total	Preliminary 2026 Tax 1st Q 2nd Q Total
105 2.01 062130	315X389 3.1AC 1SCB 3.1000	4B	CENTER POINT EMPIRE LLC C/O 1808 SWIFT DR OAK BROOK, IL 9 EMPIRE BLVD HM	60523	1253200 14582400 15835600	29311696	29311696 00 29311696	6998822 6998821 13997643	7657053 7657000 15314053	7327900 7327900 14655800
105 2.02 062150	225X538 2.6AC 1SCB 2.6000	4B	ATLANTIC OLIVER III 11 EMPIRE BLVD 125 HIGH ST BOSTON, MA 11 EMPIRE BLVD HM	02116	1069200 10199500 11268700	20858364	20858364 00 20858364	4966947 4966946 9933893	5462271 5462200 10924471	5214600 5214600 10429200
105 3 062170	1.3AC 1.3000	4B	EMPIRE BLVD REALTY LLC PO BOX 3180 SOUTH HACKENSACK, NJ 15 EMPIRE BLVD	07606	511200 4471200 4982400	9222422	9222422 00 9222422	2236787 2236786 4473573	2374449 2374400 4748849	2305600 2305600 4611200
105 4 062190	1.2AC 1SCB 1.2000	4B	AMAZING PROPERTIES NJ LLC 19 EMPIRE BLVD SOUTH HACKENSACK, NJ 19 EMPIRE BLVD HM	07606	478800 5978700 6457500	11952833	11952833 00 11952833	2891484 2891484 5782968	3084965 3084900 6169865	2988200 2988200 5976400
105 5 062210	2.1AC 1SCB 2.1000	4B	EMPIRE PROPERTIES L.L.C. POB 190 FORT LEE, NJ 17 EMPIRE BLVD HM	07024	846800 10063800 10910600	20195521	20195521 00 20195521	4857684 4857683 9715367	5240154 5240000 10480154	5048900 5048900 10097800
105 6.01 062230	3.8AC 1SCB 3.8000	4B	21-23 EMPIRE BOULEVARD LLC 25 MAIN ST CRT NORTH#600 HACKENSACK, NJ 23 EMPIRE BLVD HM	07601	1531200 10859800 12391000	22935741	22935741 00 22935741	5516789 5516789 11033578	5951163 5951000 11902163	5733900 5733900 11467800
105 6.02 063010	2.1AC 1SCB 2.1000	4B	J&G SHIN GROUP LLC 19 CENTRAL BLVD SOUTH HACKENSACK, NJ 19 CENTRAL BLVD HM	07606	823600 7208600 8032200	14867602	14867602 00 14867602	3576155 3576154 7152309	3857693 3857600 7715293	3716900 3716900 7433800
106 1.01 063030	1.5AC 1SCB 1.5000	4B	25 EMPIRE BOULEVARD LLC 25 MAIN ST CRT NORTH #600 HACKENSACK, NJ 25 EMPIRE BLVD HM	07601	610400 4537600 5148000	9528948	9528948 00 9528948	2292030 2292030 4584060	2472488 2472400 4944888	2382200 2382200 4764400
106 1.02 063050	1.4AC 1SCB 1.4000	4B	14 CENTRAL BOULEVARD LLC 25 MAIN ST PLZ NORTH#600 HACKENSACK, NJ 14 CENTRAL BLVD HM	07601	558000 4722000 5280000	9773280	9773280 00 9773280	2350800 2350800 4701600	2535880 2535800 5071680	2443300 2443300 4886600
106 1.03 063070	1.6ACRES 1SCB 1.6000	4B	18 CENTRAL BOULEVARD LLC 25 MAIN ST CRT NORTH#600 HACKENSACK, NJ 18 CENTRAL BLVD HM	07601	649600 6862800 7512400	13905452	13905452 00 13905452	3344748 3344748 6689496	3608056 3607900 7215956	3476400 3476400 6952800
106 2.01 063080	2.53 ACRES 1SCBS 2.5300	4B	10-12 HORIZON BOULEVARD LLC 25 MAIN ST PLZ NORTH#600 HACKENSACK, NJ 10 HORIZON BLVD HM	07601	901200 8419100 9320300	17251875	17251875 00 17251875	4149652 4149652 8299304	4476371 4476200 8952571	4313000 4313000 8626000
106 2.02 063090	4.873-ACRES 1SCBS .0000	4B	16-20 HORIZON BOULEVARD LLC 25 MAIN CRT PLZ NORTH#600 HACKENSACK, NJ 20 HORIZON BLVD HM	07601	1949200 16862600 18811800	34820642	34820642 00 34820642	8335643 8335643 16671286	9074756 9074600 18149356	8705200 8705200 17410400
106 2.03 063080	3.075 ACS. 1SCBS 3.0750	4B	35 EMPIRE BOULEVARD LLC 25 MAIN ST CRT NORTH#600 HACKENSACK, NJ 35 EMPIRE BLVD HM	07601	1230000 12529600 13759600	25469020	25469020 00 25469020	6096996 6096996 12193992	6637528 6637500 13275028	6367300 6367300 12734600
106 2.04 063094	2.224-ACRES 1SCBS .0000	4B	35 HORIZON BOULEVARD LLC 25 MAIN ST CRT NORTH#600 HACKENSACK, NJ 35 HORIZON BLVD HM	07601	889600 7003000 7892600	14609203	14609203 00 14609203	3497256 3497256 6994512	3807391 3807300 7614691	3652300 3652300 7304600

Block No. Lot No. Qualification Account No.	Land Dimensions Building Description Additional Lots Acreage	Prop. Class	Owner's Name Address City State Property Location	Billing Code Zip Code	Land Improvement Exemption Net Total	2025 Property Tax Special Dist	2025 Total Tax Deduction Net Tax	Amt.Billed 2025 1st Q 2nd Q Total	2nd Half 2025 3rd Q 4th Q Total	Preliminary 2026 Tax 1st Q 2nd Q Total
106 2.05 063100	1.04 AC. 1.0400	15C	MEADOWLANDS CONSERV TRUST 1 DEKORTE PK PLAZA LYNDHURST, NJ EMPIRE BLVD	07071	*EXEMPT*	00	00 00 00	00 00 00	00 00 00	00 00 00
106 3.01	27.40 AC. 3.02 27.4000	15C	MEADOWLANDS CONSERV TRUST 1 DEKORTE PK PLAZA LYNDHURST, NJ EMPIRE BLVD	07071	*EXEMPT*	00	00 00 00	00 00 00	00 00 00	00 00 00
106 4.01 063130	6.6 AC. 6.6000	15C	MEADOWLANDS CONSERV TRUST 1 DEKORTE PK PLAZA LYNDHURST, NJ EMPIRE BLVD HM	07071	*EXEMPT*	00	00 00 00	00 00 00	00 00 00	00 00 00
106 4.02	.04 AC .0400	15C	MEADOWLANDS CONSERV TRUST 1 DEKORTE PK PLAZA LYNDHURST, NJ EMPIRE BLVD	07071	*EXEMPT*	00	00 00 00	00 00 00	00 00 00	00 00 00

0 00 00 00 00 00 00