

## NEW JERSEY PROPERTY TAX SYSTEM LEGEND

PART 1		PART 2		PART 3	
CODE	NAME OF OWNER	PRINCIPLE USE OR PURPOSE	CODE	DESCRIPTION	DESCRIPTION
01	Federal Government	01 General Government	055	Parsonage	640 Club
02	State Government	02 Military Purposes	059	Rabbi Residence	643 Club House
03	County Government	03 Education	080	Farm	646 Golf Course
04	Municipal Government	04 Health & Welfare Etal.	083	Barn	649 Drum & Bugle Corps
05	Del. Riv. & Bay Authority	05 Penal Institutions	086	Shed	652 Beach
06	Del. Riv. Basin Comm.	06 Police, Fire, Rescue	089	Tool Shed	655 Marina
07	Del. Riv. Joint Toll Bridge Comm.	07 Transportation	094	Dedicated Open Space	658 Boathouse
08	Del. Riv. Port Authority	08 Utilities	095	Vacant Land	661 Life Guard Station
09	Del. Valley Reg. Plan. Comm.	09 Conservation	097	Disabled Veteran	664 Bath House
10	N.J. Turnpike Authority	10 Religious and Charitable	098	Widow of Serviceman or Disabled Veteran	667 Boardwalk
11	Garden State Pkwy. Comm.	11 Burial Grounds	100	VFW/ A.M. Leg	670 Boardwalk, Amusement
12	Interstate Sanitation Comm.	12 Civic and other Social Activities	101	Burial Ground	673 Booth
13	Mid. Atl. State Air Poll. Ctrl Comm.	13 Redevel. And Rehabilitation	106	Cemetery	676 Refreshment Stand
14	N.Y.- N.J. Trans. Agency	14 Remediation	111	Crematory	679 Restaurant
15	Palisades Int. Park Comm.	15 Housing and Mtg Fin. Project	116	Graveyard	682 Comfort Station
16	Port Authority of N.Y.-N.J.	16 Urban Enterprize Zone	121	Mausoleum	701 Highway
17	Tri-State Comm	17 C. 441 P.L. 1991	201	Radio Station	702 Tunnel
18	S. Jersey Port Comm.	18 Railroad	204	Radar	704 Road
19	Waterfront Comm. of N.Y.	19 Recreation	207	Radio Tower	707 Parkway
20	Charitable & Non-Profit Org.	20 Medical Office/ HEZ	220	Filtering Plant	710 Thoroughfare
21	Fraternal Organizations		223	Pumping Station	713 Circle
22	Veterans Organizations		226	Reservoir	716 Island
23	Religious Organizations		229	Well	719 Jug Handle
24	Other		232	Water Supply	722 Medial Strip
25	Atlantic City Expressway		235	Water Tank	725 Overpass
26	N.J. Sports & Exposition Authority		238	Water Tower	726 Playground
27	N.J. Econ. Dev. Authority		241	Water Tower Booster Station	728 Right of Way
28	County Food Dist. Authority		244	Water Plant	730 Traffic Island
29	Urban Renewal Entity		247	Water Stand Pipe	731 Traffic Triangle
30	CRDA- Casino Redev. Authority		250	Sewage Treatment	740 Toll Booth
31	N.J. Education Facilities Authority		254	Sewage Disposal	743 Toll Plaza
32	Hackensck Mead. Comm		256	Sanitary Landfill	746 Sidewalk
33	County Improvement Authority		258	Drainage	749 Lighting Standards
34	N.J. Natural Land Tr./ Natur. Cons		270	Atomic Energy Plant	752 Service Area
35	N.J. House and Mtg. Fin. Agency		280	Oil Tank	760 Gate House
36	N.J. Transit		283	Incinerator	763 Garage
37	County Park Commission		286	Mosquito Control	766 Highway Plant
38	County Utilities Authority		289	Dog Pound	769 Inspection Station
39	County Housing Authority		301	Hospital	772 Weighing Station
40	Municipal Housing Authority		304	Clinic	780 Parking Area
41	Municipal Utilities Authority		306	Mediacl Office/ HEZ	789 Brownsfields
42	Municipal Improvement Authority		307	Health Center	790 Commmerc. \ Indust. Purpose
43	Municipal Parking Authority		308	County Food Dist. Facility	795 Vehicle Terminal
44	Patco		309	Rescue Mission	801 Airport
45	S. Jerserv Transportation Authority		310	Red Cross Facility	805 Air Facility
					810 Air Terminal
					815 Observation Tower
					840 Railroad
					845 Railroad Station
					850 Railroad Depot
					880 Navigation Tower
					901 Lake
					905 Pond
					906 Pool
					909 River
					913 Creek
					917 Canal
					921 Canal Feeder
					925 Canal House
					929 Tidewater Basin
					933 Water Way
					937 Watershed
					940 Vehicle Bridge
					944 Foot Bridge
					948 Bridge Steps
					949 Footpath
					950 Flood Control Dam
					960 Dock Bulkhead
					964 Dock Lock
					968 Dock Port
					980 Lockhouse
					984 Lighthouse
					988 Marine Elevator
					991 Revenue Allocation District
					992 Marine Terminal
					993 Urban Renewal Entity
					994 5 Yr. Tax Agreement
					995 Atlantic City Expressway
					996 Riparian Grant
					997 Residence
					998 Urban Renewal
					999 Public Housing

TABLE OF AGGREGATES  
OF TAXABLE AND EXEMPT PROPERTY IN THE TAXING DISTRICT OF UPPER SADDLE RIVER FOR 2025

(1) VALUE OF LAND	1013,488,202
(2) VALUE OF IMPROVEMENTS	1414,129,200
(3) TOTAL VALUE LAND & IMPRVMT EXCL 2ND CLASS RR	2427,617,402
(4) TAX VALUE MACH,IMPLMNT & EQUIPT OF TELEPHONE, PETROLEUM REFINERIES MISCELLANEOUS	100,000
(5) EXEMPTIONS	
POLLUTION CONTROL (RS 54:4-3.56)	
FIRE SUPPRESSION (RS 54:4-3.13)	
FALLOUT SHELTER (RS 54:4-3.48)	
WATER/SEWAGE FAC. (RS 54:4-3.59)	
UEZ ABATEMENT (RS 54:4-3.139)	
HOME IMPROVEMENT (RS 54:4-3.72)	
MULTI FAMILY (RS 54:4-3.121)	
CL 4 ABATEMENT (RS 54:4-3.95)	
RENEWABLE ENERGY (RS 54:4-3.113)	
DWELL ABATEMENT (RS 40A:21-5)	
DWELL EXEMPTION (RS 40A:21-5)	
NEW DWL/CONV ABATE (RS 40A:21-5)	
NEW DWL/CONV EXEM (RS 40A:21-5)	
MUL DWELL EXEM (RS 40A:21-6)	
MUL DWELL ABATE (RS 40A:21-6)	
COM/IND EXEMPTION (RS 40A:21-7)	
TOTAL	
(5A) DEDUCTIONS ALLOWED (C.73,L.1976)	
NBR VETERANS	57
NBR VETERANS WIDOWS	9
TOTAL	66
NBR SENIOR CITIZENS	3
NBR DISABLED PERSONS	2
NBR SURVIVING SPOUSE	
TOTAL	71
(6) NET VALUATION TAXABLE	2427,717,402
(7) TAX RATE - GENL TAX RATE PER \$100 TAXABLE VALUE	2.590
(8) RATIO - AVERAGE RATIO OF ASSESSED TO TRUE VALUE OF REAL PROPERTY	67.68%
(9A) UEZ EXPIRED (-)	
(9B) TRUE VALUE CL II RR PROPERTY (+)	
(10) EQUALIZATION	64,477,973
(11) NET VALUE ON WHICH COUNTY TAXES ARE APPORTIONED	3,592,195,375
(12) APPORTIONMENT OF TAXES	
TOTAL CNTY TAX APPRT	8,024,170.95
ADJUSTMENTS	
CNTY EQUAL TBL APPL (+ OR -)	
APPEALS & CORR. (+ OR -)	5,764.70
NET CNTY TAX APPOR	8,018,406.25
LESS EXCESS STATE AID	

(13) VALUATION OF EXEMPT PROPERTY	
PUBLIC SCHOOL PROP	25,834,400
OTHER SCHOOL PROP	
PUBLIC PROP	16,126,500
CHURCH & CHARITABLE PROP	13,951,300
CEMETERY & GRAVEYARD	
OTHER EXEMPT PROP	7,121,100
TOTAL VALUE	63,033,300
(14) MISC REVENUE FOR SUPPORT OF BUDGET	
SURPLUS REVENUE APPROPRIATED	900,000.00
MISC REVENUE ANTICIPATED	3,124,225.33
RECEIPT FROM DELINQUENT TAX & LIEN	510,000.00
TOTAL MISCELLANEOUS REVENUE	4,534,225.33

(15) APPORTIONMENT OF TAXES		
ITEM	AMOUNT	RATE
NET CNTY TX LESS ST AID	8,018,406.25	.331
COUNTY LIBRARY TAX		
COUNTY HEALTH TAX		
COUNTY OPEN SPACE	359,219.54	.015
DISTRICT SCHOOL TAX	25,716,660.00	1.060
CONSOLIDATED SCHOOL TAX		
REGIONAL SCHOOL TAX	15,946,451.00	.657
MUNICIPAL OPEN SPACE	242,761.00	.010
MUNICIPAL LIBRARY TAX	1,176,835.00	.048
LOCAL MUNCPL PURPOSE TAX	11,396,883.08	.469
TOTAL TAX LEVY	62,857,215.87	
AUTHORIZED RATE		2.590


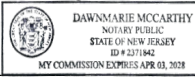
(16) REAL PROPERTY CLASSIFICATION SUMMARY	
ITEMS	TAX VALUE
1. VACANT LAND	55 9,586,502
2. RESIDENTIAL	2,879 2271,216,200
3A. FARM (REGULAR)	
3B. FARM (QUALIFIED)	
4A. COMMERCIAL	67 122,046,000
4B. INDUSTRIAL	4 6,217,700
4C. APARTMENT	2 18,551,000
TOTAL CLASS 4A,4B,4C	146,814,700
TOTAL ALL CLASSES	2427,617,402

STATE OF NEW JERSEY BERGEN COUNTY

I (WE) \_\_\_\_\_ ASSESSOR(S) OF THE  
TAXING DISTRICT OF UPPER SADDLE RIVER DO SWEAR (OR AFFIRM)  
THAT THE FOREGOING TAX LIST AND TAX DUPLICATE CONTAIN THE  
VALUATIONS OF ALL THE PROPERTY LIABLE TO TAXATION IN THE TAXING  
DISTRICT IN WHICH I (WE) AM (ARE) TAX ASSESSOR(S), AND THAT  
SUCH PROPERTY HAS BEEN VALUED WITHOUT FAVOR OR PARTIALITY AT  
ITS TAXABLE VALUE AND I (WE) HAVE ALLOWED ONLY SUCH EXEMPTIONS  
AND DEDUCTIONS AS ARE PRESCRIBED BY LAW

I (WE) DO FURTHER SWEAR (OR AFFIRM) THAT, FOR THE TAX YEAR 2025,  
I (WE) HAVE COMPLETED AND PUT INTO OPERATION A DISTRICT-WIDE  
ADJUSTMENTS OF REAL PROPERTY TAXABLE VALUATIONS AND SUCH TAXABLE  
VALUATIONS CONFORM TO THE PERCENTAGE LEVEL ESTABLISHED FOR SUCH  
YEAR FOR EXPRESSING THE TAXABLE VALUE OF REAL PROPERTY IN THE  
COUNTY.

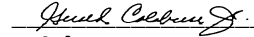



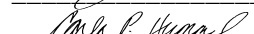
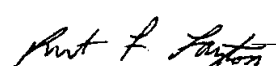

SWORN AND SUBSCRIBED BEFORE ME

\_\_\_\_\_  
ASSESSOR(S)

CERTIFICATION BY COUNTY BOARD

THIS IS TO CERTIFY THAT THE FOREGOING IS A TRUE AND  
COMPLETE RECORD OF THE TAXES ASSESSED FOR THE YEAR 2025 IN THE  
TAXING DISTRICT OF UPPER SADDLE RIVER COUNTY OF  
BERGEN, NEW JERSEY, AND THAT \$ 2,427,717,402 IS THE  
NET VALUATION TAXABLE AND 3,592,195,375 IS THE NET VALUATION  
ON WHICH COUNTY TAXES AND REGIONAL OR CONSOLIDATED SCHOOL TAXES  
ARE APPORTIONED.

ATTEST:  PRESIDENT  
 V. PRESIDENT  
 COMMISSIONER  
 COMMISSIONER  
 COMMISSIONER  
 TAX ADMINISTRATOR  
 COMMISSIONER

TAXING DISTRICT 63 UPPER SADDLE RIVER			2025	TAX	LIST	DISTRICT	SUMMARY	COUNTY 02	BERGEN	08/07/25
CLASSIFICATION	NO. OF PARCELS	LAND VALUE	IMPROVEMENT VALUE	TOTAL VALUE	BOOK VALUE OF TANG PERS PROP	EXEMPTION AMOUNT	NET TAXABLE VALUE			
1 VACANT LAND	55	9,586,502	0	9,586,502		0	9,586,502			
2 RESIDENTIAL	2,879	945,708,300	1,325,507,900	2,271,216,200		0	2,271,216,200			
3A FARM (REGULAR)	0	0	0	0		0	0			
3B FARM (QUALIFIED)	0	0	0	0		0	0			
4A COMMERCIAL	67	52,156,700	69,889,300	122,046,000		0	122,046,000			
4B INDUSTRIAL	4	1,634,500	4,583,200	6,217,700		0	6,217,700			
4C APARTMENT	2	4,402,200	14,148,800	18,551,000		0	18,551,000			
CLASS 4 TOTAL	73	58,193,400	88,621,300	146,814,700		0	146,814,700			
RATABLE TOTAL	3,007	1,013,488,202	1,414,129,200	2,427,617,402		0	2,427,617,402			
5A CLASS 1 RAILROAD	0	0	0	0		0	0			
5B CLASS 2 RAILROAD	0	0	0	0		0	0			
RAILROAD TOTAL	0	0	0	0		0	0			
6A TELEPHONE	1				124,301		100,000			
6B PETROL REFINRIES	0				0		0			
6C MISCELLANEOUS	0				0		0			
PUBLIC UTIL. TOTAL	1				124,301		100,000			
15A PUBLIC SCHOOL	2	8,491,600	17,342,800	25,834,400		0	25,834,400			
15B OTHER SCHOOL	0	0	0	0		0	0			
15C PUBLIC PROPERTY	25	13,381,300	2,745,200	16,126,500		0	16,126,500			
15D CHARITABLE	11	7,356,600	6,594,700	13,951,300		0	13,951,300			
15E CEMETERY	0	0	0	0		0	0			
15F MISCELLANEOUS	13	4,131,600	2,989,500	7,121,100		0	7,121,100			
EXEMPT TOTAL	51	33,361,100	29,672,200	63,033,300		0	63,033,300			
----- D E D U C T I O N S -----	NO. OF DEDUCTS	DEDUCTION AMOUNT	----- E X E M P T I O N S -----	NO. OF PARCELS	EXEMPTION AMOUNT	----- E X E M P T I O N S -----	NO. OF PARCELS	EXEMPTION AMOUNT		
SENIOR CITIZEN	3	750	FIRE SUPPRESS	0	0	DWELL ABATE	0	0		
DISABLED PERSON	2	500	POLLUTION CNTRL	0	0	DWELL EXEMP	0	0		
SURVIVING SPOUSE	0	0	FALLOUT SHELTER	0	0	NEW DWEL/CONV ABAT	0	0		
VETERAN	57	14,250	WATER/SEWAGE FAC	0	0	NEW DWEL/CONV EXMT	0	0		
WIDOW OF VETERAN	9	2,250	HOME IMPROVEMENT	0	0	MUL DWELL EXEMP	0	0		
			CLASS 4 ABATEMENT	0	0	MUL DWELL ABATE	0	0		
			MULTI-FAMILY DWELL	0	0	COM/IND EXEMP	0	0		
			UEZ ABATEMENT	0	0	RENEWABLE ENERGY	0	0		

I ASSESSOR OF THE TAXING DISTRICT OF UPPER SADDLE RIVER DO SWEAR (OR AFFIRM) THAT THE FOREGOING TAX LIST AND TAX DUPLICATE CONTAIN THE VALUATIONS OF ALL THE PROPERTY LIABLE TO TAXATION IN THE TAXING DISTRICT IN WHICH I AM TAX ASSESSOR, AND THAT SUCH PROPERTY HAS BEEN VALUED WITHOUT FAVOR OR PARTIALITY AT ITS TAXABLE VALUE AND I HAVE ALLOWED ONLY SUCH EXEMPTIONS AND DEDUCTIONS AS ARE PRESCRIBED BY LAW.

-----  
ASSESSOR

I DO FURTHER SWEAR (OR AFFIRM) THAT, FOR THE TAX YEAR 2025, I HAVE COMPLETED AND PUT INTO OPERATION A DISTRICT WIDE ADJUSTMENT OF REAL PROPERTY TAXABLE VALUATIONS AND SUCH TAXABLE VALUATIONS CONFORM TO THE PERCENTAGE LEVEL ESTABLISHED FOR SUCH YEAR FOR EXPRESSING THE TAXABLE VALUE OF REAL PROPERTY IN THE COUNTY.

-----  
ASSESSOR

SWORN AND SUBSCRIBED BEFORE ME







## 2025 TAX CALCULATION ACKNOWLEDGEMENT REPORT

TAXING DISTRICT 63 UPPER SADDLE RIVER

COUNTY 02 BERGEN

BLOCK	LOT	QUALIFIC.	PROPERTY LOCATION	CLASS	NET VAL	TAX AMOUNTS			
						TOT YEAR	1ST HALF	2ND HALF	PRELIM.
213	14		47 OLD STONE CHURCH RD	15F	490600	.00	6245.34	6245.34-	.00 *OVERBILL*
712	1		72 DANEBURY DOWNS	15F	506200	.00	6443.93	6443.93-	.00 *OVERBILL*
906	4		20 MEADOWLARK PL	15D	668700	.00	8512.55	8512.55-	.00 *OVERBILL*
1217	1		36 RIDGE RD	15F	400000	.00	5092.00	5092.00-	.00 *OVERBILL*
1302	8.02		88 PLEASANT AVE	15F	1046000	.00	13315.58	13315.58-	.00 *OVERBILL*
1304	6.02		8 ORATAM ROAD	2	453000	11732.70	12807.66	1074.96-	5866.35 *OVERBILL*

## 2025 TAX CALCULATION ACKNOWLEDGEMENT REPORT

TAXING DISTRICT 63 UPPER SADDLE RIVER

COUNTY 02 BERGEN

	COUNT	NET VALUE	TOTAL TAXES (GENERAL)	TOTAL TAXES (SPECIAL)	DEDUCTION AMOUNT	NET AMOUNT OF TAXES	2025 TAXES (1ST HALF)	2025 TAXES (2ND HALF)	2026 TAXES (1ST HALF)
* RATABLES *	3,007	2,427,617,402	62,875,290.72	.00	17,750.00	62,857,540.72	30,778,893.53	32,078,647.19	31,428,776.50
* RAILROADS *	0	0	.00	.00	.00	.00	.00	.00	.00
* UTILITIES *	1	100,000	2,590.00	.00	.00	2,590.00	1,273.00	1,317.00	1,295.00
* EXEMPTS *	51	63,033,300	.00	.00	.00	.00	39,609.40	39,609.40-	.00

## TAX RATES FOR THE YEAR OF 2025

TAXING DISTRICT 63 UPPER SADDLE RIVER COUNTY 02 BERGEN

DESCRIPTION OF TAX	SPECIAL TAX CODE	RATE PER \$100	FLAT TAX AMOUNT
COUNTY TAX		.331	
COUNTY OPEN SPACE		.015	
DISTRICT SCHOOL TAX		1.060	
REGIONAL SCHOOL TAX		.657	
LIBRARY TAX		.048	
LOCAL MUNICIPAL TAX		.469	
MUNICIPAL OPEN SPACE		.010	
		-----	
TOTAL PROPERTY TAX		2.590	

## SPECIAL TAX DESCRIPTION.....

* STATE AID RATE	A01	.000
------------------	-----	------

\* STATE AID NOT PART OF GENERAL TAX RATE



TAX RATE EDIT AUDIT TRAIL									
CTY/ DIST	TAX YEAR	RATE SEQ	RATE DESCRIPTION	TAX RATE	FLAT AMOUNT	--SPECIAL TAX CODE	DATA-- RATE	DATA-- FLAT	INHIBIT FLAGS
0263	2025	01	COUNTY TAX	00331	000000				
0263	2025	02	COUNTY OPEN SPACE	00015	000000				
0263	2025	03	DISTRICT SCHOOL TAX	01060	000000				
0263	2025	04	REGIONAL SCHOOL TAX	00657	000000				
0263	2025	05	LIBRARY TAX	00048	000000				
0263	2025	06	LOCAL MUNICIPAL TAX	00469	000000				
0263	2025	07	MUNICIPAL OPEN SPACE	00010	000000				
0263	2025	08	STATE AID RATE			A01	00000	000000	
				-----	-----		-----	-----	
0263	2025	00	TOTAL PROPERTY TAX	2.590	.00		.000	.00	

\*\*\* TAX RATE ACCEPTED

TAXING DISTRICT NO. 63 UPPER SADDLE RIVER

COUNTY NO. 02 BERGEN

PAGE NO	NET TAXABLE VALUE	TOTAL TAXES (GENERAL)	TOTAL TAXES (SPECIAL)	DEDUCTION AMOUNT	NET AMOUNT OF TAXES	2025 TAXES (1ST HALF)	2025 TAXES (2ND HALF)	2026 TAXES (1ST HALF)
0001	11,293,200	292,493.88	.00	.00	292,493.88	143,762.47	148,731.41	146,246.97
0002	15,457,600	400,351.84	.00	.00	400,351.84	196,775.27	203,576.57	200,175.94
0003	13,840,300	358,463.77	.00	.00	358,463.77	176,187.05	182,276.72	179,231.92
0004	11,061,600	286,495.44	.00	250.00	286,245.44	141,325.70	144,919.74	143,122.75
0005	11,726,000	303,703.40	.00	250.00	303,453.40	149,147.01	154,306.39	151,726.73
0006	10,888,300	282,006.97	.00	500.00	281,506.97	138,358.08	143,148.89	140,753.52
0007	10,450,800	270,675.72	.00	.00	270,675.72	133,038.72	137,637.00	135,337.89
0008	9,357,500	242,359.25	.00	250.00	242,109.25	118,996.01	123,113.24	121,054.66
0009	6,864,600	177,793.14	.00	.00	177,793.14	87,386.41	90,406.73	88,896.61
0010	11,167,600	289,240.84	.00	250.00	288,990.84	142,038.57	146,952.27	144,495.44
0011	8,583,000	222,299.70	.00	.00	222,299.70	109,261.61	113,038.09	111,149.88
0012	8,690,500	225,083.95	.00	.00	225,083.95	110,630.10	114,453.85	112,542.01
0013	11,175,000	289,432.50	.00	.00	289,432.50	142,470.37	146,962.13	144,716.27
0014	11,699,700	303,022.23	.00	.00	303,022.23	148,937.23	154,085.00	151,511.15
0015	11,957,900	309,709.61	.00	.00	309,709.61	152,224.11	157,485.50	154,854.83
0016	8,280,200	214,457.18	.00	.00	214,457.18	105,406.97	109,050.21	107,228.62
0017	9,205,500	238,422.45	.00	500.00	237,922.45	116,936.05	120,986.40	118,961.25
0018	10,720,300	277,655.77	.00	.00	277,655.77	136,469.45	141,186.32	138,827.97
0019	11,737,800	304,009.02	.00	.00	304,009.02	149,422.22	154,586.80	152,004.54
0020	9,519,600	246,557.64	.00	500.00	246,057.64	111,104.44	134,953.20	123,028.85
0021	8,814,900	228,305.91	.00	.00	228,305.91	112,213.71	116,092.20	114,152.98
0022	10,913,100	282,649.29	.00	.00	282,649.29	138,923.80	143,725.49	141,324.68
0023	10,959,400	283,848.46	.00	250.00	283,598.46	139,388.19	144,210.27	141,799.25
0024	10,777,500	279,137.25	.00	.00	279,137.25	143,442.94	135,694.31	139,568.66
0025	11,478,300	297,287.97	.00	250.00	297,037.97	145,692.08	151,345.89	148,519.01
0026	11,353,600	294,058.24	.00	.00	294,058.24	144,531.35	149,526.89	147,029.15
0027	14,071,200	364,444.08	.00	.00	364,444.08	179,126.43	185,317.65	182,222.07
0028	10,397,200	269,287.48	.00	.00	269,287.48	135,314.83	133,972.65	134,643.77
0029	11,882,500	307,756.75	.00	.00	307,756.75	151,264.26	156,492.49	153,878.40
0030	8,200,400	212,390.36	.00	.00	212,390.36	104,391.12	107,999.24	106,195.21
0031	12,987,800	336,384.02	.00	.00	336,384.02	166,607.71	169,776.31	168,192.05
0032	11,849,000	306,889.10	.00	.00	306,889.10	150,837.79	156,051.31	153,444.57
0033	10,330,000	267,547.00	.00	250.00	267,297.00	131,375.93	135,921.07	133,648.52
0034	11,745,300	304,203.27	.00	250.00	303,953.27	149,392.68	154,560.59	151,976.67
0035	9,664,400	250,307.96	.00	.00	250,307.96	123,027.85	127,280.11	125,154.01
0036	11,801,300	305,653.67	.00	.00	305,653.67	148,910.48	156,743.19	152,826.87
0037	9,683,000	250,789.70	.00	.00	250,789.70	123,264.61	127,525.09	125,394.88
0038	6,207,000	160,761.30	.00	250.00	160,511.30	78,890.16	81,621.14	80,255.69
0039	6,713,500	173,879.65	.00	250.00	173,629.65	85,337.90	88,291.75	86,814.86
0040	7,900,700	204,628.13	.00	250.00	204,378.13	100,450.94	103,927.19	102,189.08
0041	19,061,500	493,692.85	.00	.00	493,692.85	242,652.92	251,039.93	246,846.46
0042	18,636,100	482,674.99	.00	.00	482,674.99	237,237.59	245,437.40	241,337.51
0043	18,910,500	489,781.95	.00	.00	489,781.95	240,730.68	249,051.27	244,890.99
0044	11,718,100	303,498.79	.00	.00	303,498.79	149,171.42	154,327.37	151,749.43
0045	12,473,100	323,053.29	.00	.00	323,053.29	158,782.61	164,270.68	161,526.67
0046	14,485,400	375,171.86	.00	250.00	374,921.86	184,274.18	190,647.68	187,460.96
0047	10,392,600	269,168.34	.00	250.00	268,918.34	132,172.83	136,745.51	134,459.22
0048	10,436,800	270,313.12	.00	250.00	270,063.12	134,645.00	135,418.12	135,031.59
0049	10,449,400	270,639.46	.00	.00	270,639.46	123,610.87	147,028.59	135,319.78
0050	8,037,100	208,160.89	.00	.00	208,160.89	102,312.33	105,848.56	104,080.47
0051	7,829,200	202,776.28	.00	.00	202,776.28	99,665.76	103,110.52	101,388.18
0052	8,151,400	211,121.26	.00	250.00	210,871.26	103,642.35	107,228.91	105,435.66
0053	10,448,000	270,603.20	.00	.00	270,603.20	132,878.06	137,725.14	135,301.62
0054	12,035,100	311,709.09	.00	.00	311,709.09	156,393.18	155,315.91	155,854.58
0055	10,441,300	270,429.67	.00	.00	270,429.67	132,917.80	137,511.87	135,214.86
0056	10,084,800	261,196.32	.00	.00	261,196.32	130,607.28	130,589.04	130,598.19
0057	10,522,600	272,535.34	.00	.00	272,535.34	133,952.74	138,582.60	136,267.70
0058	11,037,400	285,868.66	.00	500.00	285,368.66	140,256.12	145,112.54	142,684.35
0059	10,903,100	282,390.29	.00	250.00	282,140.29	131,564.35	150,575.94	141,070.20
0060	10,550,400	273,255.36	.00	.00	273,255.36	136,216.13	137,039.23	136,627.71
0061	13,574,200	351,571.78	.00	.00	351,571.78	172,799.60	178,772.18	175,785.93
0062	8,886,900	230,170.71	.00	.00	230,170.71	112,005.27	117,165.44	115,085.40
0063	8,091,500	209,569.85	.00	.00	209,569.85	103,004.81	106,565.04	104,784.94
0064	8,285,000	214,581.50	.00	.00	214,581.50	105,468.05	109,113.45	107,290.75
0065	9,087,000	235,353.30	.00	.00	235,353.30	114,786.41	120,566.89	117,676.65

TAXING DISTRICT NO. 63 UPPER SADDLE RIVER

COUNTY NO. 02 BERGEN

PAGE NO	NET TAXABLE VALUE	TOTAL TAXES (GENERAL)	TOTAL TAXES (SPECIAL)	DEDUCTION AMOUNT	NET AMOUNT OF TAXES	2025 TAXES (1ST HALF)	2025 TAXES (2ND HALF)	2026 TAXES (1ST HALF)
0066	11,042,000	285,987.80	.00	.00	285,987.80	140,564.66	145,423.14	142,993.90
0067	10,692,000	276,922.80	.00	.00	276,922.80	136,109.16	140,813.64	138,461.40
0068	8,332,800	215,819.52	.00	.00	215,819.52	106,076.55	109,742.97	107,909.76
0069	10,612,000	274,850.80	.00	.00	274,850.80	123,633.76	151,217.04	137,425.40
0070	7,532,000	195,078.80	.00	.00	195,078.80	38,851.96	156,226.84	97,539.40
0071	4,279,000	110,826.10	.00	.00	110,826.10	54,471.67	56,354.43	55,413.05
0072	6,807,700	176,319.43	.00	.00	176,319.43	86,662.02	89,657.41	88,159.72
0073	6,549,000	169,619.10	.00	.00	169,619.10	77,640.27	91,978.83	84,809.55
0074	9,580,000	248,122.00	.00	.00	248,122.00	120,196.66	127,925.34	124,061.00
0075	10,794,000	279,564.60	.00	.00	279,564.60	137,407.62	142,156.98	139,782.30
0076	10,552,000	273,296.80	.00	.00	273,296.80	134,326.96	138,969.84	136,648.40
0077	10,612,000	274,850.80	.00	.00	274,850.80	135,090.76	139,760.04	137,425.40
0078	15,364,500	397,940.55	.00	.00	397,940.55	187,315.62	210,624.93	198,970.29
0079	8,520,400	220,678.36	.00	.00	220,678.36	108,464.72	112,213.64	110,339.21
0080	6,052,200	156,501.98	.00	250.00	156,501.98	76,919.54	79,582.44	78,251.03
0081	13,695,900	354,723.81	.00	.00	354,723.81	173,605.39	181,118.42	177,361.94
0082	12,459,300	322,695.87	.00	.00	322,695.87	158,606.92	164,088.95	161,347.97
0083	9,045,000	234,265.50	.00	250.00	234,015.50	115,017.89	118,997.61	117,007.79
0084	9,762,600	252,851.34	.00	.00	252,851.34	124,277.93	128,573.41	126,425.71
0085	9,871,000	255,658.90	.00	.00	255,658.90	125,657.85	130,001.05	127,829.46
0086	8,647,800	223,978.02	.00	250.00	223,728.02	109,961.55	113,766.47	111,864.05
0087	8,250,300	213,682.77	.00	250.00	213,432.77	104,901.35	108,531.42	106,716.41
0088	12,869,800	333,327.82	.00	.00	333,327.82	163,832.57	169,495.25	166,663.93
0089	8,103,100	209,870.29	.00	.00	209,870.29	103,152.53	106,717.76	104,935.18
0090	10,844,800	280,880.32	.00	250.00	280,630.32	137,929.35	142,700.97	140,315.20
0091	13,462,400	348,676.16	.00	.00	348,676.16	171,376.38	177,299.78	174,338.11
0092	10,848,500	280,976.15	.00	.00	280,976.15	138,101.42	142,874.73	140,488.10
0093	9,737,700	252,206.43	.00	250.00	251,956.43	123,835.96	128,120.47	125,978.26
0094	12,722,400	329,510.16	.00	.00	329,510.16	162,592.68	166,917.48	164,755.11
0095	13,635,100	353,149.09	.00	.00	353,149.09	173,449.86	179,699.23	176,574.57
0096	12,590,300	326,088.77	.00	.00	326,088.77	161,547.53	164,541.24	163,044.41
0097	10,155,200	263,019.68	.00	.00	263,019.68	129,275.75	133,743.93	131,509.88
0098	10,615,400	274,938.86	.00	.00	274,938.86	135,267.76	139,671.10	137,469.46
0099	9,418,400	243,936.56	.00	.00	243,936.56	119,896.26	124,040.30	121,968.29
0100	8,727,900	226,052.61	.00	250.00	225,802.61	110,981.19	114,821.42	112,901.33
0101	11,069,900	286,710.41	.00	.00	286,710.41	147,363.81	139,346.60	143,355.24
0102	8,377,000	216,964.30	.00	.00	216,964.30	108,758.80	108,205.50	108,482.19
0103	6,282,601	162,719.37	.00	.00	162,719.37	78,547.95	84,171.42	81,359.70
0104	10,851,300	281,048.67	.00	.00	281,048.67	138,137.08	142,911.59	140,524.38
0105	9,062,700	234,723.93	.00	.00	234,723.93	115,368.20	119,355.73	117,362.01
0106	9,159,200	237,223.28	.00	.00	237,223.28	116,596.66	120,626.62	118,611.69
0107	6,723,000	174,125.70	.00	250.00	173,875.70	85,458.82	88,416.88	86,937.87
0108	10,697,700	277,070.43	.00	.00	277,070.43	136,181.77	140,888.66	138,535.26
0109	9,501,200	246,081.08	.00	.00	246,081.08	120,950.32	125,130.76	123,040.58
0110	10,303,400	266,858.06	.00	250.00	266,608.06	131,037.32	135,570.74	133,304.06
0111	7,250,100	187,777.59	.00	750.00	187,027.59	91,918.81	95,108.78	93,513.83
0112	9,759,200	252,763.28	.00	.00	252,763.28	124,234.64	128,528.64	126,381.65
0113	14,520,500	376,080.95	.00	.00	376,080.95	184,845.99	191,234.96	188,040.51
0114	13,271,200	343,724.08	.00	.00	343,724.08	168,942.39	174,781.69	171,862.06
0115	7,588,000	196,529.20	.00	.00	196,529.20	96,595.28	99,933.92	98,264.62
0116	15,298,700	396,236.33	.00	250.00	395,986.33	194,627.47	201,358.86	197,993.19
0117	11,781,500	305,140.85	.00	250.00	304,890.85	149,674.03	155,216.82	152,445.46
0118	11,113,000	287,826.70	.00	250.00	287,576.70	141,343.51	146,233.19	143,788.38
0119	10,271,900	266,042.21	.00	.00	266,042.21	131,397.81	134,644.40	133,021.11
0120	11,268,700	291,859.33	.00	500.00	291,359.33	143,158.57	148,200.76	145,679.69
0121	11,449,600	296,544.64	.00	.00	296,544.64	145,753.43	150,791.21	148,272.34
0122	11,276,500	292,061.35	.00	.00	292,061.35	152,062.42	139,998.93	146,030.69
0123	14,668,400	379,911.56	.00	.00	379,911.56	186,555.62	193,355.94	189,955.80
0124	11,813,900	305,980.01	.00	.00	305,980.01	150,390.99	155,589.02	152,900.05
0125	10,902,300	282,369.57	.00	.00	282,369.57	138,786.32	143,583.25	141,184.81
0126	11,997,700	310,740.43	.00	.00	310,740.43	152,258.47	158,481.96	155,370.24
0127	11,290,200	292,416.18	.00	.00	292,416.18	143,724.26	148,691.92	146,208.12
0128	11,431,600	296,078.44	.00	.00	296,078.44	145,524.29	150,554.15	148,039.26
0129	11,984,300	310,393.37	.00	.00	310,393.37	152,560.16	157,833.21	155,196.72
0130	10,188,900	263,892.51	.00	750.00	263,142.51	129,329.74	133,812.77	131,571.31

TAXING DISTRICT NO. 63 UPPER SADDLE RIVER

COUNTY NO. 02 BERGEN

PAGE NO	NET TAXABLE VALUE	TOTAL TAXES (GENERAL)	TOTAL TAXES (SPECIAL)	DEDUCTION AMOUNT	NET AMOUNT OF TAXES	2025 TAXES (1ST HALF)	2025 TAXES (2ND HALF)	2026 TAXES (1ST HALF)
0131	10,103,300	261,675.47	.00	.00	261,675.47	128,615.04	133,060.43	130,837.77
0132	10,089,400	261,315.46	.00	250.00	261,065.46	127,353.24	133,712.22	130,532.75
0133	13,202,000	341,931.80	.00	.00	341,931.80	168,061.47	173,870.33	170,965.92
0134	10,893,000	282,128.70	.00	.00	282,128.70	138,126.91	144,001.79	141,064.39
0135	11,341,200	293,737.08	.00	500.00	293,237.08	144,123.50	149,113.58	146,618.56
0136	11,700,600	303,045.54	.00	.00	303,045.54	148,948.68	154,096.86	151,522.82
0137	10,901,200	282,341.08	.00	250.00	282,091.08	138,647.30	143,443.78	141,045.56
0138	12,733,300	329,792.47	.00	250.00	329,542.47	161,969.94	167,572.53	164,771.25
0139	9,227,600	238,994.84	.00	.00	238,994.84	117,467.37	121,527.47	119,497.44
0140	11,175,100	289,435.09	.00	.00	289,435.09	142,259.07	147,176.02	144,717.57
0141	12,690,800	328,691.72	.00	250.00	328,441.72	161,428.93	167,012.79	164,220.88
0142	13,431,500	347,875.85	.00	.00	347,875.85	170,983.04	176,892.81	173,937.97
0143	10,256,900	265,653.71	.00	.00	265,653.71	130,570.37	135,083.34	132,826.88
0144	35,814,800	927,603.32	.00	.00	927,603.32	455,922.43	471,680.89	463,801.68
0145	11,368,300	294,438.97	.00	.00	294,438.97	144,718.50	149,720.47	147,219.53
0146	12,239,000	316,990.10	.00	.00	316,990.10	136,222.49	180,767.61	158,495.09
0147	9,855,700	255,262.63	.00	.00	255,262.63	125,463.10	129,799.53	127,631.34
0148	11,141,500	288,564.85	.00	.00	288,564.85	141,831.32	146,733.53	144,282.45
0149	10,823,300	280,323.47	.00	.00	280,323.47	137,780.64	142,542.83	140,161.76
0150	11,371,000	294,508.90	.00	.00	294,508.90	144,752.87	149,756.03	147,254.48
0151	10,212,100	264,493.39	.00	.00	264,493.39	130,000.05	134,493.34	132,246.73
0152	9,734,300	252,118.37	.00	250.00	251,868.37	123,792.66	128,075.71	125,934.21
0153	10,487,800	271,634.02	.00	.00	271,634.02	133,509.73	138,124.29	135,817.05
0154	12,497,100	323,674.89	.00	.00	323,674.89	159,088.10	164,586.79	161,837.48
0155	17,023,800	440,916.42	.00	.00	440,916.42	216,712.99	224,203.43	220,458.23
0156	9,367,400	242,615.66	.00	250.00	242,365.66	119,122.04	123,243.62	121,182.87
0157	12,395,000	321,030.50	.00	.00	321,030.50	157,788.38	163,242.12	160,515.28
0158	14,837,600	384,293.84	.00	.00	384,293.84	188,882.67	195,411.17	192,146.94
0159	16,041,300	415,469.67	.00	.00	415,469.67	204,205.77	211,263.90	207,734.87
0160	6,116,100	158,406.99	.00	.00	158,406.99	77,857.99	80,549.00	79,203.53
0161	1,041,200	26,967.08	.00	.00	26,967.08	13,254.53	13,712.55	13,483.58
0162	2,818,400	72,996.56	.00	.00	72,996.56	37,216.18	35,780.38	36,498.30
0163	15,356,500	397,733.35	.00	250.00	397,483.35	195,363.27	202,120.08	198,741.70
0164	7,774,800	201,367.32	.00	250.00	201,117.32	98,723.26	102,394.06	100,558.68
0165	7,291,500	188,849.85	.00	.00	188,849.85	92,820.84	96,029.01	94,424.96
0166	9,524,800	246,692.32	.00	.00	246,692.32	118,428.50	128,263.82	123,346.21
0167	11,791,300	305,394.67	.00	250.00	305,144.67	149,978.29	155,166.38	152,572.37
0168	8,650,600	224,050.54	.00	.00	224,050.54	110,122.17	113,928.37	112,025.30
0169	11,878,900	307,663.51	.00	.00	307,663.51	152,688.74	154,974.77	153,831.79
0170	9,348,200	242,118.38	.00	.00	242,118.38	119,002.62	123,115.76	121,059.22
0171	11,320,500	293,200.95	.00	250.00	292,950.95	143,984.98	148,965.97	146,475.51
0172	10,997,100	284,824.89	.00	.00	284,824.89	139,993.11	144,831.78	142,412.47
0173	14,092,700	365,000.93	.00	250.00	364,750.93	179,275.12	185,475.81	182,375.50
0174	11,594,900	300,307.91	.00	250.00	300,057.91	147,478.10	152,579.81	150,029.00
0175	10,676,000	276,508.40	.00	.00	276,508.40	134,315.53	142,192.87	138,254.22
0176	13,634,200	353,125.78	.00	.00	353,125.78	173,563.39	179,562.39	176,562.91
0177	11,856,700	307,088.53	.00	.00	307,088.53	150,935.81	156,152.72	153,544.28
0178	17,301,800	448,116.62	.00	.00	448,116.62	220,251.93	227,864.69	224,058.32
0179	11,179,000	289,536.10	.00	.00	289,536.10	142,308.68	147,227.42	144,768.07
0180	9,182,500	237,826.75	.00	.00	237,826.75	116,893.27	120,933.48	118,913.40
0181	6,533,300	169,212.47	.00	.00	169,212.47	83,168.93	86,043.54	84,606.26
0182	8,457,501	219,049.28	.00	500.00	218,549.28	107,414.01	111,135.27	109,274.67
0183	14,832,000	384,148.80	.00	.00	384,148.80	188,811.36	195,337.44	192,074.40
0184	10,584,300	274,133.37	.00	.00	274,133.37	134,738.17	139,395.20	137,066.71
0185	10,084,700	261,193.73	.00	500.00	260,693.73	128,128.25	132,565.48	130,346.90
0186	11,390,400	295,011.36	.00	.00	295,011.36	146,099.71	148,911.65	147,505.71
0187	8,896,800	230,427.12	.00	.00	230,427.12	113,256.29	117,170.83	115,213.60
0188	10,254,300	265,586.37	.00	.00	265,586.37	130,537.27	135,049.10	132,793.22
0189	11,687,400	302,703.66	.00	.00	302,703.66	148,655.63	154,048.03	151,351.87
0190	15,248,600	394,938.74	.00	.00	394,938.74	194,114.71	200,824.03	197,469.39
0191	10,009,000	259,233.10	.00	.00	259,233.10	127,414.59	131,818.51	129,616.60
0192	10,049,700	260,287.23	.00	250.00	260,037.23	127,807.71	132,229.52	130,018.65
0193	9,730,900	252,030.31	.00	.00	252,030.31	123,874.39	128,155.92	126,015.19
0194	13,190,400	341,381.36	.00	250.00	341,131.36	167,788.82	173,592.54	170,690.70
0195	10,353,400	268,153.06	.00	.00	268,153.06	131,798.81	136,354.25	134,076.56

PAGE 0004

COUNTY NO. 02 BERGEN

	PAGE NO	NET TAXABLE VALUE	TOTAL TAXES (GENERAL)	TOTAL TAXES (SPECIAL)	DEDUCTION AMOUNT	NET AMOUNT OF TAXES	2025 TAXES (1ST HALF)	2025 TAXES (2ND HALF)	2026 TAXES (1ST HALF)
	0196	12,272,800	317,865.52	.00	.00	317,865.52	156,869.28	160,996.24	158,932.80
	0197	9,490,800	245,811.72	.00	.00	245,811.72	125,909.92	119,901.80	122,905.89
	0198	10,839,200	280,735.28	.00	.00	280,735.28	137,947.41	142,787.87	140,367.66
	0199	10,984,600	284,501.14	.00	250.00	284,251.14	139,708.99	144,542.15	142,125.62
	0200	12,889,600	333,840.64	.00	.00	333,840.64	164,084.65	169,755.99	166,920.35
	0201	12,143,500	314,516.65	.00	.00	314,516.65	154,586.77	159,929.88	157,258.36
	0202	12,656,700	327,808.53	.00	.00	327,808.53	162,392.81	165,415.72	163,904.28
	0203	15,198,000	393,628.20	.00	.00	393,628.20	193,470.59	200,157.61	196,814.13
	0204	12,098,200	313,343.38	.00	.00	313,343.38	154,010.14	159,333.24	156,671.72
	0205	12,066,000	312,509.40	.00	250.00	312,259.40	153,475.23	158,784.17	156,129.74
	0206	12,370,500	320,395.95	.00	.00	320,395.95	157,476.49	162,919.46	160,198.01
	0207	10,786,100	279,359.99	.00	.00	279,359.99	139,725.79	139,634.20	139,680.02
	0208	14,699,900	380,727.41	.00	.00	380,727.41	187,129.76	193,597.65	190,363.75
	0209	22,773,900	589,844.01	.00	.00	589,844.01	289,911.76	299,932.25	294,922.02
	0210	25,867,100	669,957.89	.00	.00	669,957.89	329,288.19	340,669.70	334,978.97
	0211	16,854,500	436,531.55	.00	.00	436,531.55	227,873.39	208,658.16	218,265.80
	0212	11,298,600	292,633.74	.00	250.00	292,383.74	143,706.19	148,677.55	146,191.89
	0213	9,301,000	240,895.90	.00	.00	240,895.90	125,442.71	115,453.19	120,447.98
	0214	15,970,400	413,633.36	.00	.00	413,633.36	203,303.23	210,330.13	206,816.71
	0215	11,016,600	285,329.94	.00	.00	285,329.94	140,241.35	145,088.59	142,664.99
	0216	11,364,100	294,330.19	.00	.00	294,330.19	144,665.02	149,665.17	147,165.12
	0217	11,172,800	289,375.52	.00	250.00	289,125.52	142,104.77	147,020.75	144,562.79
	0218	11,461,700	296,858.03	.00	500.00	296,358.03	137,761.04	158,596.99	148,179.07
	0219	4,480,200	116,037.18	.00	250.00	115,787.18	56,907.97	58,879.21	57,893.61
**DIST TOTAL		2,427,617,402	62,875,290.72	.00	17,750.00	62,857,540.72	30,818,502.93	32,039,037.79	31,428,776.50

TAXING DISTRICT NO. 63 UPPER SADDLE RIVER

COUNTY NO. 02 BERGEN

PAGE NO	NET TAXABLE VALUE	TOTAL TAXES (GENERAL)	TOTAL TAXES (SPECIAL)	DEDUCTION AMOUNT	NET AMOUNT OF TAXES	2025 TAXES (1ST HALF)	2025 TAXES (2ND HALF)	2026 TAXES (1ST HALF)
0001	100,000	2,590.00	.00	.00	2,590.00	1,273.00	1,317.00	1,295.00
**DIST TOTAL	100,000	2,590.00	.00	.00	2,590.00	1,273.00	1,317.00	1,295.00

TAXING DISTRICT NO. 63 UPPER SADDLE RIVER

COUNTY NO. 02 BERGEN

NAME OF OWNER ADDITIONAL OWNERS	PAGE NO.	BLOCK NO.	LOT NO.	LOT QUALIF.	ACCOUNT NO.	DEED BOOK	DEED PAGE	CLASS	PROPERTY LOCATION
A & K 400 RTE 17 N LLC	0154	1010	11		118000	08391	00457	4A	400 ROUTE 17
AARONS, DAVID & SYDELLE	0136	916	14		093400	01388	00630	2	56 ECHO RIDGE RD
ABAID, MINA & MARAN	0186	1204	20		174200	04713	00409	2	21 OAK DR
ABBASI MALLICK PROPERTIES LLC	0167	1102	2		137200	05392	01541	2	49 ELIZABETH TERR
ABBATE, THOMAS & SUSAN MITCHELL	0218	1308	5		183211	07781	00485	2	20 KNOLLWOOD RD
ABDELAZIZ, AHMED & ELSAMRA, FATMA	0200	1218	2		151400	04935	01378	2	296 EAST SADDLE RIVER RD
ABDELMALAK, WAGEH PHILIP ETAL	0035	303	5		035400	04609	00379	2	36 FOX HILL
ABDELRAHMAN (ETALS), AKRAM	0157	1012	23		126800	09181	00138	2	79 PLEASANT AVE
ABDRABBOH, AHMAD R & WAHDAN YESMEAN H	0041	401	2.14			03431	02380	2	2 WOODMERE RD
ABDULSALAM, YOUSEF & BARBARA	0105	805	6		071400	04013	01798	15F	14 SUNRISE LANE
ABEYASEKERA, PRIYANKA ETAL	0043	401	2.35			04819	00005	2	81 WOODMERE RD
ABITANTE, PETER J. & HAN, YON G.	0015	206	27		026347	08083	00637	2	43 ANONA DR
ABOUCHALACHE, GABRIEL & ELIZABETH	0082	601	16		103730			2	59 CARLOUGH RD
ABOUSSLEMAN, DAVID & MOLLY	0028	215	10		026321	07902	00971	2	25 OLD STONE CHURCH RD
ABRAHAM, ANIL & JAZMIN	0093	706	6		057500	02759	00721	2	77 FAWN HILL RD
ABRAHAM, THOMAS & ASHA	0201	1219	6		155700	04101	01413	2	16 DRAKE LANE
ABRAMO, TINDARO A & TAYLOR, ALLISON	0092	705	6		060300	02794	00267	2	51 EAGLE RIM RD
ABRAMS, JOSHUA & SANDRA S.	0091	704	30		059200	08785	00340	2	67 LILLINE LANE
ABRAMSON, ROBERT & GAYLE	0033	302	7		033900	00629	00122	2	8 WINDING WAY
ABULADZE, MALKHAZ	0200	1217	34		159200	01062	00223	2	32 RIDGE RD
ABUROUMI, ISMAT ETAL	0078	601	7.06			05513	00810	2	12 SKYMARK CT
ABZUG, RIKKI	0163	1017	2.01	C002		08536	00853	2	2 SCHINDLER COURT
ACAPANA, IVAN & ENEDINA	0204	1221	7		161800	03885	01101	2	28 DOGWOOD HILL
ACER, NEILL & AMY	0009	204	5		023500	00911	00381	2	27 RAMBLING BROOK RD
ADAIR, GEORGE P. JR. & MARILYN R.	0098	708	12		109700			2	167 LAKE ST
ADAMCZYK, SZYMON & IRENEUSZ	0168	1102	18		138500	04898	01313	2	13 PLEASANT AVE
ADAMEC, CHRISTOPHER J & JENNIFER	0150	1007	22		132910	02484	01729	2	18 PEMBROKE TRAIL
ADAMS, JEFFREY M & ANASTASIA TRSTES	0091	704	37		113100	03980	01679	2	43 LILLINE LANE
ADLER, MARIA VITORIA WEISS	0197	1217	3		159500	08372	00557	2	12 GLENWOOD RD
ADLER, YAAKOV & DAVIS, ALEXA	0174	1109	2		143400	05267	01126	2	50 SKYLINE DR
ADLHOCK-CYRIAX, CRISTINE	0104	804	4		071200	02292	00720	2	2 VALLEY LANE
AFKHAM-HAKIMI, DJAMSHID & VIVIANE	0206	1223	15		173300	01471	02415	2	87 DIMMIG RD
AFONJA, OLUBUNMI O & RICHARDS	0014	206	5		022400	03166	00892	2	40 HAMPSHIRE HILL RD
AGARWAL, AMIT & SONIA	0154	1011	2		124600	02302	01949	2	18 OVERBROOK RD
AGARWAL, KUNAL & GEETIKA	0064	601	1.01	C022		05019	01685	2	2 MELODY LANE
AGRAWAL, ATUL & PRIYAMVADA	0196	1216	11.02			04417	00680	2	19 HARVEY LANE
AGUELO, VIRGINIA C	0117	901	13		101108	02647	01862	2	28 PARTRIDGE HILL
AHDOUT, SHAHAN & CATHY	0127	911	18		101193	08920	00351	2	65 CIDER HILL
AHMED, AMMAR SAFWAT & EBID, HEIDI	0082	601	20.02		103800	05500	01361	2	6 PRIMROSE COURT
AHN, JUNG TAE & KIM, SESOOK	0183	1203	14.12		149900	01981	01016	2	349 EAST SADDLE RIVER RD
AHRENS, SCOTT & JENNIFER	0089	704	14		112300	04349	00207	2	11 LILLINE LANE
AICHA & ERIC WEISS IRREV TRSTE	0150	1007	18		132906	04301	00185	2	34 PEMBROKE TRAIL
AIMEE P BERGER REV LIVING TRST	0066	601	1.01	C038		05009	00636	2	14 HEARTHSTONE COURT
AKHTAR, NADEEM & SAMINA	0034	302	29			08577	00396	2	15 GRIST MILL LN
AL NAJJAR, MOHAMMAD AL OSTA ETAL	0132	915	10		095500	05516	00226	2	4 ROLLING RIDGE RD
ALAN M KESSLER REVOCABLE TRSTE/ETAL	0121	905	1		101160	02557	02265	2	61 PARTRIDGE HILL
ALARBI, BILIKI BOLA & ISHAMEL T	0092	705	19		113600	05531	00019	2	32 LILLINE LANE
ALBAHRI, AHMAD	0035	304	4		026420	04774	00479	2	10 RAMAPO LN
ALBERTI UPPER SADDLE RIVER IRR TRST	0189	1207	9		179229	05018	00350	2	112 OAK DR
ALCALA, RAMON L. JR. & NARCISA P. H/W	0132	915	3			07811	00677	2	442 EAST SADDLE RIVER RD
ALCANTARA, ALBERT VINCENT (ETAL)	0109	809	1		069300	01740	00062	2	486 WEST SADDLE RIVER RD
ALDERTON, TODD & PATRICIA	0177	1112	10			01369	01970	2	1 KRONER FARM CT
ALEKSANDRA, WARCHOL & SZYMANSKI, PAWEŁ	0132	915	4.01			04266	01000	2	2 KINGSBERRY COURT
ALEXANDER, MARK D TRSTES/ETAL	0116	811	4.04			04641	00213	2	14 DANSFIELD CT
ALEXIADES, ANDREW N. & MARIA A.	0086	701	17		104115	07948	00755	2	7 BLUE SPRUCE DR
ALI, ESSA M. & ANN M.	0115	810	15.04					2	75 BURNWOOD LANE
ALI, SALMAN	0200	1217	33		159100	01919	00981	2	28 RIDGE RD
ALI, ZAHEER & MICHELLE	0006	104	24		002700	04915	00973	2	23 RISING RIDGE RD
ALICE MALIAS-WRAGA FAMILY TRUST	0217	1307	4		183244	04178	00724	2	12 RUSTIC RD
ALIYAZHIKATH, ANVAR & MARIYA G	0004	103	19		008700	01022	00680	2	19 TANGLEWOOD HOLLOW RD
ALKHAWAM, RIM	0165	1017	2.30	C0060		01488	01904	2	60 SCHINDLER COURT
ALLEN, JONATHAN MARKLEY ETAL	0065	601	1.01	C034		05519	00369	2	26 MELODY LANE
ALMADI, HAMANSHU & AHUJA, KANSHU	0045	501	18		040240	05381	01738	2	144 CARLOUGH RD
ALMEIDA, MARCOS & ANGELICA	0047	503	10		062400	02734	00937	2	49 RIPPLEWOOD DR
ALPER, DAVID & MELANIE	0125	909	2		081715	08409	00973	2	8 STURBRIDGE DR
ALTMAN, DOROTHY, TRUSTEE	0114	810	11.04			08375	00612	2	10 STRAWBERRY LANE
ALTMAN, MICHAEL R & TRACI R	0186	1205	2		154400	00459	00029	2	348 LAKE ST
ALTMAN, BRIAN & JENNIFER TRSTES	0198	1217	9		160100	05014	00340	2	36 GLENWOOD RD



TAXING DISTRICT NO. 63 UPPER SADDLE RIVER

COUNTY NO. 02 BERGEN

NAME OF OWNER ADDITIONAL OWNERS	PAGE NO.	BLOCK NO.	LOT NO.	LOT QUALIF.	ACCOUNT NO.	DEED BOOK PAGE	CLASS	PROPERTY LOCATION
ALVAREZ, BARBARA & ORTIZ, VICTOR R	0071	601	1.01	C113		05536 00434	2	18 GOLDFINCH DRIVE
ALVAREZ, JOSE & CHERYL	0012	205	1.01			02554 01669	2	24 HILLSIDE AVE
ALVAREZ, JOSE M & JESSICA LYNN	0062	514	9		064500	01169 01961	2	31 COTTONTAIL TRAIL
ALVAREZ, THOMAS D. & MARY ANN	0089	704	10		112200		2	119 LAKE ST
AMANO, KENNETH & DOREEN	0203	1220	17		162500	01122 02136	2	11 DOGWOOD HILL
AMBROGIO, DARREN & DYAN	0173	1108	17			08796 00920	2	4 IRON LATCH CT
AMITSIS, ANGELO & JOSEPHINE	0142	922	6		099800	02693 00471	2	24 DEERFIELD LANE
ANAND, HARMINDER & NEHA	0218	1308	3		183000	05171 00865	2	239 WEST SADDLE RIVER RD
ANASTASI, MARK & ANGELA	0202	1220	7		165200	01086 01304	2	60 TIMBERLANE RD
ANASTASOPOULOS, PETER & DESPINA F	0039	306	12		031400	02455 00343	2	32 COTTAGE LN
ANDERSON, STEPHEN & ANNALIESA S	0175	1109	13		143700	09375 00258	2	49 HILLCREST DR
ANDERSON, STEVEN W. & SARAH L	0051	507	13		041800		2	497 WEST SADDLE RIVER RD
ANDINO, SANDRA M.	0105	805	3		071700	08279 00173	2	444 WEST SADDLE RIVER RD
ANDREACCHI, OLIVIA	0076	601	1.01	C177		05297 00424	2	70 CINNAMON DRIVE
ANDRIANI, MARINO N. DIANA M.	0184	1204	1.05			07955 00584	2	6 WILLOW HILL
ANDRIOLI, MICHELLE	0160	1016	1.01	C001	114300	08649 00389	2	1 CHAPEL LANE
ANDTBACKA, ROBERT HANS & FRANCES	0141	920	4		083900	03944 00008	2	38 WEISS RD
ANGELESKO III, JOHN & JENNIFER	0077	601	1.01	C203		05334 01547	2	53 CINNAMON DRIVE
ANNECCHINO, GLORIA J CHMIL	0119	903	1		101130	01108 02297	2	39 PARTRIDGE HILL
ANONA LAKE PROP. OWNERS ASSOC. INC	0010	204	14		026340		4A	21 ANONA DR
ANSELM, CHRISTOPHER J ETAL	0138	917	12		091900	02567 00339	2	53 ECHO RIDGE RD
ANTARAMIAN, ANTONIO & GLORIA	0082	601	14		103600	08138 00439	2	49 CARLOUGH RD
ANTOINETTE PERAZZO GIFT TRST	0141	921	2		082900	01272 01890	2	8 ARROWHEAD DR
ANTONELLI, MICHAEL	0077	601	1.01	C194		05321 00676	2	71 CINNAMON DRIVE
ANTONIOS, TEREZA	0097	707	7		054400	05305 01996	2	56 FAWN HILL RD
ANTONUCCI, ALAN & IRENE	0116	811	5.01			07967 00144	2	3 DANSFIELD CT
ANTONUCCI, DEREK & BIANCA	0046	502	12		066500	05243 01524	2	4 GLENCARL RD
ANZALONE, ANTHONY	0163	1017	2.04	C008		04261 01655	2	8 SCHINDLER COURT
APOSTOLOU, JEFFREY & MARGARITA	0117	901	7		101114	08403 00037	2	4 CIDER HILL
APPOLLO ENTERPRISES LLC	0196	1216	11.01			05319 00716	2	17 HARVEY LANE
AQEEL, IRAM & KHAN, SAAD	0179	1113	2.09			04795 01924	2	34 SUNFLOWER DR
AQUINO (ETAL), PATRICIA	0150	1007	17		121800	01374 01083	2	8 SHADOW RD
ARAMI, AMIR & KHALESSI, SAGHAR TRSTE	0169	1104	4		135500	05512 01931	2	7 SUNSET LANE
ARANOWICZ, JAROSLAW & GRAZYNA C	0149	1007	5		123900	00353 00542	2	7 OVERBROOK RD
ARBER (ETAL), MICHAEL E	0179	1114	2		146100	00467 00024	2	22 SUNSET LANE
ARCURI, PETER M	0058	512	29		050500	02750 02311	2	112 FAWN HILL RD
ARDIZZONE, ALBERT & ANTONETTE	0152	1008	26		132001		2	72 BROOKSIDE DR
ARENCIBIA, MICHAEL & NANCY	0127	911	16		101195	01751 01822	2	73 CIDER HILL
ARISH, YOSI	0013	205	14		024600	05259 01516	2	14 RAMBLING BROOK RD
ARJONA, YOCAIRA & HAROLD	0189	1208	1		178900	03021 00537	2	326 SPRING ST
ARMANOIUS, GEORGE & KHALIL, MARIAN	0193	1212	9		175400	03810 00479	2	64 GRAND VIEW AVE
ARNOLD, KARYL	0158	1013	5		131200	09651 00413	2	49 BROOKSIDE DR
ARONESTY, MICHAEL & RERNEE	0105	805	4		071600	02030 01531	2	6 SUNRISE LANE
ARORA, SUMEET & DEEPALI	0111	809	28		068900	04985 01705	2	21 LAKE ROAD
ARRANZ, GIOVANNI & YALISSA	0132	915	1		099170	03103 00658	2	5 RANCH RD
ARSENAULT, MICHAEL S & LAUREN RENEE	0200	1218	4.03			04193 01454	2	16 HARVEY LANE
ASDOORIAN, STEVEN	0060	513	17		054900	08168 00126	2	107 FAWN HILL RD
ASHABI, VINCENZA & ABOLFAZL	0055	510	11		047000	08636 00406	2	20 SPOOK RIDGE RD
ASHLAND REALTY LLC C/O REG.AGT.SOL.	0174	1109	6.01			02380 01214	2	68 SKYLINE DR
ASHLEY, PATRICIA & JAMES STRAUT	0007	105	10		006200	08759 00488	2	595 WEST SADDLE RIVER RD
ASSAAD, JIHAD & CERMENO, ROSA	0018	207	36		020235	00655 00540	2	11 WINDY HILL CT
ASTERIS, MARK & ALEXANDRA G	0135	916	5		092500	08897 00109	2	20 ECHO RIDGE RD
ATTAALLA, MADONNA MANSOUR & MINA EMA	0097	707	6		054300	04874 01473	2	50 FAWN HILL RD
ATTERBURY, PAUL & ARNOLD, CHRISTINE	0186	1204	17		174500	02410 02440	2	33 OAK DR
AUFIERO, JAMES & JOAN	0137	916	28		094800	07621 00861	2	39 ROLLING RIDGE RD
AUGUSTINE, GERRAD & PINTO, SHALINI	0145	1004	7		122500	03146 01650	2	11 SHADOW RD
AURORA, NAVIN & APARNA	0133	915	22		067600	03365 00872	2	58 ROLLING RIDGE RD
AUSTIN, KENNETH S & BARRIE	0074	601	1.01	C161		04845 00347	2	38 CINNAMON DRIVE
AUSTIN, ROBERT C.	0195	1215	5		165900		2	36 STEVENSON LN
AUTY II, PETER STERLING & LISA SIBY	0093	705	25		060900	03615 00600	2	62 LILLINE LANE
AVALAR REALTY HOLDINGS LLC	0013	205	15		024700	05403 00101	2	18 RAMBLING BROOK RD
AWAD, JEHEAD M & GHAEER	0128	912	20		101150	04485 01084	2	15 CIDER HILL
AYBAR, ROBERTO MORONTA ETAL	0167	1101	17		139400	03346 01424	2	49 PLEASANT AVE
AYDIN, CORC & BIRGUL	0088	704	1.01			07993 00292	2	1 EMERALD WOODS CT
AZARMAN (ETAL), OMID	0126	911	5		089700	01043 02013	2	54 HIDDEN GLEN RD
AZRIEL, DALIT	0147	1005	13		121200		2	24 SHADOW RD
AZZARITI, ANTHONY & KAREN	0049	506	11		043200	02454 02032	2	15 PARKER PL
BAAN, KARIN	0002	102	10.02			09117 00388	2	3 COBBLESTONE DR



TAXING DISTRICT NO. 63 UPPER SADDLE RIVER

COUNTY NO. 02 BERGEN

NAME OF OWNER ADDITIONAL OWNERS	PAGE NO.	BLOCK NO.	LOT NO.	LOT QUALIF.	ACCOUNT NO.	DEED BOOK PAGE	CLASS	PROPERTY LOCATION
BACAL, STEFAN A. & GABRIELA E.	0185	1204	6		155100	08017 00746	2	314 LAKE ST
BACH, GARY & DONNA L	0116	811	3.02			08630 00561	2	7 HERITAGE CT
BACHANI, KALYAN & NITA	0205	1222	2		163500	01234 00309	2	148 DIMMIG RD
BACKOS, STELLA E	0198	1217	12		164550	08451 00721	2	69 TIMBERLANE RD
BADAAN, HALINA & MOUNIR	0145	1003	3		123400	05073 01041	2	60 PINE HILL DR
BAE, GEMMA H	0123	908	4.01			08871 00381	2	333 LAKE ST
BAE, JUNE	0212	1303	12			09572 00467	2	24 LENAPE TRAIL
BAEK, YUNGSHIK & HEEYOUNG	0064	601	1.01	C014		05055 00361	2	17 MELODY LANE
BAELIS, KEITH & JENNIFER	0009	204	6		023400	09311 00371	2	23 RAMBLING BROOK RD
BAGHAL, BASMA & SAMIR	0040	306	20			09294 00170	2	21 BROWNSTONE WAY
BAGHAL, BASEL & BAYAT, YASMEEN	0035	303	4		035300	04831 00210	2	30 FOX HILL
BAGINSKI, MONIKA	0065	601	1.01	C036		04868 01194	2	30 MELODY LANE
BAGLINO, ANTHONY & PAMELA	0005	104	3		005300	05332 00068	2	14 FIELDSTONE LN
BAJAJ, ANKIT & MELISSA	0020	210	4		019300	03666 01271	2	44 BROOK RD
BAKAL, TODD A & MIRIAM	0057	512	5		052000	08724 00220	2	22 COTTONTAIL TRAIL
BAKER, ALLYSON & SILVERSTEIN, RUSS	0168	1102	17		138600	09644 00009	2	9 PLEASANT AVE
BAKLAJIAN, ROBERT & TALENE	0088	704	2		104800	08619 00734	2	16 CARLOUGH RD
BAKSH, SALEEM & NEHA	0101	710	20		106500	02983 00622	2	17 HOLLY DR
BAL, PRITHIPAL & NEETU	0181	1202	13.04			03621 00479	2	348 WEST SADDLE RIVER RD
BALABANIAN, ARA & SETA	0168	1103	1.03			09339 00068	2	11 INDIAN TR
BALABANIAN, RAFFE & SUZY	0185	1204	8		154600	09288 00270	2	328 LAKE ST
BALABAS, CLARO & LETICIA	0119	902	14		080500		2	303 LAKE ST
BALIKJIAN, ARMEN & MELANIE	0029	216	11		026352	04607 00511	2	2 ANONA DR
BAMBOAT, ZUBIN M & SEMONEEL Z	0200	1218	5		157450	03271 01372	2	14 HARVEY LANE
BANG, MAXIMILLIAN S	0116	811	3.03			02744 01129	2	11 HERITAGE CT
BANSAL, VIKAS & AGARWAL, NEHA	0069	601	1.01	C090		05224 01268	2	19 CINNAMON DRIVE
BARBAKADZE, TEA	0022	212	4		018000	05107 00509	2	537 EAST SADDLE RIVER RD
BARBARA R VAN SLOOTEN LIFETIME OTIP	0056	511	7			04951 00640	2	23 OLD CHIMNEY RD
BARBER, WILLIAM & ANI G	0166	1101	15		139250	08272 00094	2	41 PLEASANT AVE
BARGETZI III, FRED & BETH	0117	901	12		101109	08605 00966	2	24 PARTRIDGE HILL
BARKAN, GREGORY & SHADEE	0003	103	7		002400	03312 01444	2	30 RISING RIDGE RD
BARNY, WILLIAM C. & JANE K.	0218	1308	6		183212		2	24 KNOLLWOOD RD
BARON, JANE T	0018	207	28		018600		2	35 BROOK RD
BARONE, ROSINE	0179	1201	2		147700	07902 00085	2	3 UPPER CROSS RD
BARR, STUART A. & MARY S.T.	0029	216	4		026359	07885 00990	2	42 ANONA DR
BARR, BEATRICE M TRSTE	0015	206	20		026200	05051 00033	2	122 HAMPSHIRE HILL RD
BARRETT, THOMAS	0189	1208	6		179202	02966 00086	2	325 FERN DELL
BARSKY, ADAM	0072	601	1.01	C131		04711 00286	2	39 GOLDFINCH DRIVE
BARSOUM, DENA & BASSEM	0040	306	18			05044 00362	2	31 BROWNSTONE WAY
BARTHEL, CHARLES III & JANE	0009	202	3		009500	09586 00410	2	15 HILLSIDE AVE
BARTOLOMEO, ANTHONY & TAMMY PORTO-	0142	922	4		100100	05165 00215	2	16 DEERFIELD LANE
BARTOLOMEO, MICHAEL & MARYLEE ASHBY	0157	1012	19		126600	07500 00660	2	63 PLEASANT AVE
BARTOS, JAMES	0080	601	11.23	C0030		01602 00287	2	30 SKYMARK CT
BARUTIS, WILLIAM & KAREN	0145	1004	4		121300	08059 00490	2	27 SHADOW RD
BAS, ELIZ	0155	1011	15.01		128300	08603 00928	2	27 WARE RD
BASALYGA, VALERI & IRINA	0171	1106	4		145900	08519 00320	2	64 HILLCREST DR
BASKAYAN, E & A, AND MATESICH, S	0171	1107	5		143000	02569 00282	2	22 SKYLINE DR
BASSANO, RONALD (ETAL)	0050	507	6		042400	01682 02057	2	20 PARKER PL
BASU (ETAL), KAUSIK	0168	1102	20		138300	00495 01844	2	6 CHARLES CT
BATARAGS, ROBERTS & ANITA	0207	1224	3		152100	08019 00978	2	50 LOCUST LN
BATISTA, MIGUEL & SUZETTE	0085	701	9		059500	01055 01220	2	18 STONE LEDGE RD
BATLA, HANI & SAHAR KUNIGAL	0005	104	1		002500	03437 00217	2	2 FIELDSTONE LN
BATTAGLIA (ETAL), CHRISTOPHER J	0142	921	13		083100	09143 00014	2	24 ARROWHEAD DR
BATTISTA, KENNETH P & FRANK, JAIME L	0136	916	16		093600	02344 00564	2	87 ROLLING RIDGE RD
BATTISTON, MICHAEL E ETAL	0206	1223	7		172500	03123 00421	2	90 LOCUST LN
BAUM, E. RICHARD, ETALS.	0188	1206	7		179511	07914 00437	2	121 OAK DR
BAUMANN, RENEE L	0034	303	1		036000	03045 01732	2	15 WINDING WAY
BAYAM, RUKIYE	0051	507	9		042100	05529 01749	2	12 PARKER PL
BECHTEL, FELICIA C	0193	1212	8		175500	04887 01968	2	60 GRAND VIEW AVE
BECKER, WILLIAM & NINA	0019	208	4		020265	08017 00607	2	29 SYCAMORE DR
BEERBOWER, KAREN A & GEOFFREY G	0017	207	25		018800	00919 02174	2	47 BROOK RD
BEGLEITER, STEVEN & KAREN	0028	215	15		026326	04482 00795	2	115 YEOMAN CT
BEHAR, ISAAC & REGINA	0086	702	7		104160		2	57 CLOVER LANE
BEHRENS, DAVID	0063	514	15		065100	04278 00384	2	5 COTTONTAIL TRAIL
BELL, ARLENE M O'CONNOR	0198	1217	6		159800	01139 00368	2	24 GLENWOOD RD
BELL, REBECCA & JAMES J	0190	1209	6		176700	03379 02478	2	4 HIGHVIEW TERR
BELLANCA, CHRISTOPHE	0013	205	6		023800	03067 00907	2	19 PLYMOUTH DR
BELSOLE, MICHAEL R & KIMBERLY A	0178	1112	16			04162 00164	2	15 SUNFLOWER DR

TAXING DISTRICT NO. 63 UPPER SADDLE RIVER

COUNTY NO. 02 BERGEN

NAME OF OWNER ADDITIONAL OWNERS	PAGE NO.	BLOCK NO.	LOT NO.	LOT QUALIF.	ACCOUNT NO.	DEED BOOK	DEED PAGE	CLASS	PROPERTY LOCATION
BELZ, MAREK & IWONA	0182	1203	1		148900	01538	01073	2	25 BRYERS LN
BEMIS, ANDREW V & LEALA	0119	902	10		101127	08453	00631	2	78 PARTRIDGE HILL
BEMIS, LEALA & MIRANDA	0131	913	31		085700	05113	01741	2	27 HIDDEN GLEN RD
BENEDETTO, DONNA M	0168	1102	19		138400	02885	01091	2	12 ELIZABETH TERR
BENGU, PELLUMB & MAJLINDA	0049	506	7		042800	01419	01588	2	25 PARKER PL
BENNETT, JOSEPH M & SHANNON P	0061	513	26		055800	08527	00406	2	41 STONE LEDGE RD
BENNETT, MARK NICOLAS & XU,XIAOYU	0041	401	2.10			04848	00985	2	5 WOODMERE RD
BENTE, GEORGE F & KATHLEEN	0053	508	23		053600	08104	00608	2	33 COTTONTAIL TRAIL
BENTLEY, JOYCE E TRSTE	0026	214	4		011400	04776	00705	2	17 HEMLOCK HILL RD
BENTURK, NURI & FERDA	0058	512	26		050400	07993	00479	2	100 FAWN HILL RD
BENVENISTI, STEVEN & DAWN	0140	919	4		084300	08516	00867	2	32 MAPLE RD
BENYO, ALBERT & EVELINA	0212	1303	13			02627	01372	2	20 LENAPE TRAIL
BERBERIAN, GARABED ETAL	0053	508	15		041200	04529	00277	2	17 ACKERSON ST
BERBERIAN, LAURA	0147	1005	9		132905	08001	00302	2	33 PEMBROKE TRAIL
BERESKY III, THEODORE & GAIL P	0074	601	1.01	C150		05428	00514	2	16 CINNAMON DRIVE
BERG (ETAL), PAUL D	0136	916	9		092900	08253	00038	2	36 ECHO RIDGE RD
BERGEN HIGHLANDS UN METH CH	0181	1202	4		000000			15D	314 WEST SADDLE RIVER RD
BERGEN HIGHLANDS UN METH CH	0181	1202	5		000000			15D	316-317 WEST SADDLE RIVER
BERGEN LEGACY HOLDINGS LLC	0030	301	9			05155	01909	2	35 WEISS RD
BERGER, BERNARD & RAVAL, PAURAVI	0218	1309	1		183300	04162	00397	2	270 WEST SADDLE RIVER RD
BERGER, EDWARD	0079	601	11.02	C0015		01659	00844	2	15 SKYMARK CT
BERGER, GLEN & ROSE	0149	1006	6		132924	08194	00625	2	14 ROXBURY DOWNS
BERIN, IGOR & INNA	0061	513	20		055200	03183	02022	2	17 STONE LEDGE RD
BERINATO, THOMAS E. & WANG, STEPHANIE	0109	809	2		069600	08099	00195	2	490 WEST SADDLE RIVER RD
BERKOWITZ, GREGG M & ALLISON K	0096	706	33		058400	04530	01915	2	60 EAGLE RIM RD
BERNARDO, CRISTOVAO LUIS PEREIRA ET	0035	304	7		032400	05375	00196	2	5 FOX HILL
BERNDT, BRYAN & JO ANN	0166	1101	7		140100	08185	00034	2	36 ELIZABETH TERR
BERNHARDT, MARC & ARLENE	0083	603	7		103310	07749	00064	2	23 CARLOUGH RD
BERNSTEIN, BEAU & DIANA PEDEVILL	0013	205	16		024800	04745	00796	2	22 RAMBLING BROOK RD
BERNSTEIN, RANDY & GALKIN, DAPHNE	0017	207	17		021600	04151	01902	2	99 HAMPSHIRE HILL RD
BERRY, TODD P & MARIA	0190	1210	4		178500	01261	00563	2	22 OAK DR
BERTOLLO, PATRICK K	0052	507	23		062100	03887	00905	2	2 COLONIAL TERRACE
BERWITZ, JOSHUA & ALLISON	0099	710	1.01			09389	00273	2	40 DANEBURY DOWNS
BERY, RITU & RAJESH	0048	505	3.01			03333	00826	2	7 STONEGATE
BESSICH, JAMIE	0030	216	12		026353	03942	01778	2	8 ANONA DR
BESWICK, STUART & MELISSA	0033	302	17		034900	02535	00982	2	48 WINDING WAY
BET, MARIA	0141	921	5		083810	00299	01650	2	54 WEISS RD
BET, TERESA	0141	921	4		082700	08307	00179	2	50 WEISS RD
BETANCES, DELLIN & JANISA MERCEDES	0145	1004	8		122400	02859	01690	2	7 SHADOW RD
BETHALA, VIVIAN & NALINI	0123	908	1.02			08598	00416	2	9 PEACH TREE PLACE
BETRO, NICHOLAS & MEDICO, LISA	0131	913	35		085300	03964	01582	2	11 HIDDEN GLEN RD
BETSY, MICHAEL & CHERYL	0002	102	8.02		001530	08823	00639	2	7 SPARROWBUSH RD
BETTI, BRITANNIE ETAL	0077	601	1.01	C191		05212	00522	2	98 CINNAMON DRIVE
BEYLERIAN, HARTCH & MURAL	0218	1308	10		183216	03584	01645	2	44 KNOLLWOOD RD
BEYLERIAN, ZAREH & NVAIR	0219	1309	3.01			01691	00001	2	242 WEST SADDLE RIVER RD
BEYLERIAN, ALINE M&KNAIAN, NICOLAS A	0148	1006	1.08			05036	01273	2	10 IRON LATCH WEST
BHADRA, ARUP K (ETAL)	0090	704	22		109935	01687	00590	2	32 CLOVER LANE
BHASIN, ANIL TRUSTEE	0022	212	2		017400	03506	00309	2	12 BROOK RD
BHAT, SUNIL K & KOUL, MONIKA	0013	206	1		022800	02516	00306	2	4 RAMBLING BROOK RD
BHATIA, SANJAY & ASHA N.	0177	1111	4.09			09372	00039	2	1 TERHUNE CT
BHATT, ADVAY G & SHIVANI A	0106	806	6		078600	02295	01202	2	12 HESS CT
BHATT, ANKIT & AMEE	0041	401	2.11			04772	01551	2	1 WOODMERE RD
BHUT, KUSHAL & JHUNJHUNWALA, NEHA	0094	706	16		058750	05098	01655	2	37 ASPEN WAY
BIALKOWSKI, STEPHEN W & TONI	0096	706	27		111000	07738	00557	2	36 ORCHARD DR
BIENSTOCK, TROY P & LEAH R	0184	1203	17.02			04872	00532	2	256 LAKE ST
BIERMAN, LESLIE M. & CAROLE	0087	702	10		104202			2	11 EVERGREEN DR
BIGLEY, TIMOTHY M & SUSAN E	0199	1217	25		160900	08395	00491	2	15 TIMBERLANE RD
BIRCH, CHRISTOPHER & CATHY LYNN	0170	1105	14		145400	08917	00432	2	17 SUNSET LANE
BIRDIE INVESTMENTS LLC	0210	1301	10		180500	08480	00513	4A	243 ROUTE 17
BIRK, SARA L & HELENE & JASON & GERALD	0043	401	2.38			04855	01357	2	69 WOODMERE RD
BLACKMORE, DOUGLAS G. & LOPRAINE	0059	513	3		065300	07459	00118	2	23 BEAVER DAM RD
BLAKE GARDENS LLC	0162	1016	2		114500	08160	00453	1	176 CRESCENT AVE
BLAKE-FOREMAN, AMINA	0082	601	19		103710	04466	01857	2	8 MEADOWBROOK RD
BLANCHARD, GREGORY & JENNIFER M	0125	910	1		081750	02673	00774	2	99 BUCKHAVEN HILL
BLANK, DAVID & GORLITSKY, MICHELE	0069	601	1.01	C082		05211	00323	2	35 CINNAMON DRIVE
BLANKMAN, ELENA J & ALAN J	0049	505	4		043550	03096	01390	2	1 STONEGATE
BLUE WOODS LLC	0007	105	9		006300	01807	00071	2	10 CHERRY LN
BLUMENTHAL LINK HOLDING LLC	0110	809	17		068500	05394	01459	2	45 LAKE ROAD

## TAXING DISTRICT NO. 63 UPPER SADDLE RIVER

## COUNTY NO. 02 BERGEN

NAME OF OWNER ADDITIONAL OWNERS	PAGE NO.	BLOCK NO.	LOT NO.	LOT QUALIF.	ACCOUNT NO.	DEED BOOK PAGE	CLASS	PROPERTY LOCATION
BOARD OF EDUCATION	0100	710	13		000000		15A	391 WEST SADDLE RIVER RD
BOCK, PAUL	0093	706	4		057700		2	85 FAWN HILL RD
BODEN, ARTHUR & SONDR E	0048	504	1		039100		2	4 PHARIS PL
BODNAR JR, WILLIAM E & JANE S	0028	215	8		012300	03032 01664	2	3 DEERHORN TRAIL
BODNER,KAREN LANG&DEVEJIAN,DAVID J	0023	213	8.02			08927 00304	2	6 PATRIOTS LN
BOFFORD, BRADLEY H	0171	1107	9		141700	03319 00342	2	6 WIDEVIEW DR
BOGDANOV, VADIM	0174	1109	4		143600	04947 00554	2	60 SKYLINE DR
BOLTE, RONALD & KIMBAR	0116	811	6		073900	08526 00388	2	4 JAN RIVER DR
BONACOLTA (ETAL), JOHN	0129	913	9		088300	08625 00933	2	34 MILLGLEN RD
BONPIN, EDWARD & LIZA	0119	902	12.01			09213 00252	2	3 PHEASANT RUN
BONSIGNORE, ROBERT & JENNIFER	0057	512	9		052400	08398 00049	2	38 COTTONTAIL TRAIL
BONVICINO, PAUL & SILVA	0129	913	6		088420		2	22 RANCH RD
BOOKSTAVER, SEAN C & JENNIFER D	0112	810	3		074700	08182 00643	2	19 JAN RIVER DR
BORIN, MATTHEW & MICHELLE	0138	917	14		083400	02479 02491	2	27 ARROWHEAD DR
BORO OF UPPER SADDLE RIVER	0078	601	1.02				15C	516 EAST CRESCENT
BORO OF UPPER SADDLE RIVER	0100	710	15		000000		15C	375 WEST SADDLE RIVER RD
BORO OF UPPER SADDLE RIVER	0103	801	6		000000		15C	MIDLAND DR
BORO OF UPPER SADDLE RIVER	0107	807	6		000000		15C	25 HESS CT
BORO OF UPPER SADDLE RIVER	0115	811	1		000000		15C	245 LAKE ST
BORO OF UPPER SADDLE RIVER	0181	1202	13.05			07697 00311	15C	340 WEST SAD RVR RD REAR
BORO OF UPPER SADDLE RIVER	0194	1213	3		000000		15C	GLENWOOD RD
BOROUGH OF UPPER SADDLE RIVER	0025	213.01	20		015345		15C	CORN.4-6HOPPER-FARMR
BOROUGH OF UPPER SADDLE RIVER	0099	709	9		105300	00000 00000	15C	203-217 LAKE ST
BOROUGH OF UPPER SADDLE RIVER	0103	801	3		000000	00269 00250	15C	358-376 WEST SADDLE RIVER
BOROUGH OF UPPER SADDLE RIVER	0103	801	3	T01			15C	368 WEST SADDLE RIVER RD
BOROUGH OF UPPER SADDLE RIVER	0107	807	5		075000	07882 00582	15C	431-455 EAST S R RD REAR
BOROUGH OF UPPER SADDLE RIVER	0107	807	7		070200	07771 00685	15C	SHERWOOD RD
BOROUGH OF UPPER SADDLE RIVER	0115	810	15.13				15C	RIVER EDGE-RR.OLD STONE
BOROUGH OF UPPER SADDLE RIVER	0115	811	2		073300		15C	363 EAST SADDLE RIVER RD
BOROUGH OF UPPER SADDLE RIVER	0144	1002	4.02			08910 00318	15C	570 ROUTE 17
BOROUGH OF UPPER SADDLE RIVER	0162	1016	4		114600	07902 00210	15C	168 CRESCENT AVE
BOROUGH OF UPPER SADDLE RIVER	0162	1016	6			08875 00101	15F	160 CRESCENT AVE
BOROUGH OF UPPER SADDLE RIVER	0183	1203	14.13		149900		15C	METTOWEE FMS SUB DIV-REAR
BOROUGH OF UPPER SADDLE RIVER	0184	1203	17.03			09277 00458	15C	250 LAKE ST
BOROUGH UPPER SADDLE RIVER	0162	1016	5.01				15F	REAR INDUSTRIAL AVE
BOROVA, FIDAN & VJOLLCA	0061	513	19		055100	03578 01011	2	9 STONE LEDGE RD
BOROWCZAK, DARIUS & JOANNA	0006	105	3		006900	08633 00731	2	34 CHERRY LN
BORYS, MICHAEL & BARBARA	0069	601	1.01	C084		05232 01170	2	31 CINNAMON DRIVE
BOSTON, KENNETH & BERBERICH, P	0086	702	6		104165	09571 00062	2	20 BLUE SPRUCE DR
BOSTONIAN, DONALD & KRISTEN	0127	911	13		101198	03801 00697	2	85 CIDER HILL
BOTTINI, DOMENICK A & JENNIFER N	0054	509	9		047500	09497 00499	2	17 SPLIT ROCK RD
BOUAB, ABDELHAMID & SIGRID	0087	702	12		104204		2	3 EVERGREEN DR
BOUGH, I DAVID JR & MARGARET C	0115	810	15.06			08150 00669	2	59 BURNWOOD LANE
BOUGH,IRVIN D&LUCY G M	0026	213.02	7		015235	04800 01143	2	11 HOPPER FARM RD
BOUTROS, SIMON & KARLOFF, KELLY	0171	1106	3		145800	05108 00655	2	68 HILLCREST DR
BOUTROS, TRISAN JAMES ETAL	0059	512	32		050800	04773 00274	2	124 FAWN HILL RD
BOUY, DAVID BENNETT	0110	809	10		067700	04129 01374	2	40 OLD STONE CHURCH RD
BOVINO, BRIAN & JO ANNE	0131	913	33		085500	08782 00895	2	19 HIDDEN GLEN RD
BOWEN, JED A & LAURA R	0206	1223	6		172400	09409 00218	2	86 LOCUST LN
BOYAJIAN, DIANE W	0202	1219	9		156000	08461 00762	2	7 RIDGE ROAD
BOYAJIAN,GARY&KIHM	0215	1305	7		182859	04137 00677	2	80 KNOLLWOOD RD
BOYEV, DENNIS & STACEY	0173	1108	9		141200	05209 01079	2	17 SKYLINE DR
BOYEV, VICTOR & EMMA	0175	1109	12		143800	07614 00194	2	45 HILLCREST DR
BOYKIV,YURIY LILIAN	0043	401	2.33			04027 01853	2	78 WOODMERE RD
BOZDAG, MEHMET & ROSEMARY	0065	601	1.01	C023		05114 01550	2	4 MELODY LANE
BOZOVIC, DRAGAN & ALEKSANDRA	0024	213.01	5		015265	02543 01456	2	68 HOPPER FARM RD
BRACKEN, ANNE MARIE	0114	810	15.02			01945 02197	2	473 EAST SADDLE RIVER RD
BRACUTI JR, ALBERT J & KIM LEWIS	0100	710	5		107900	08530 00280	2	34 COACH LANE
BRADSHAW,THOMAS J & DONNA M	0066	601	1.01	C042		04997 00653	2	22 HEARTHSTONE COURT
BRAIN, JOSHUA TRSTE	0132	915	8		095300	04185 01600	2	462 EAST SADDLE RIVER RD
BRANNICK, JOAN F	0199	1217	30		160400	03662 00573	2	16 RIDGE RD
BRAUNSTEIN, JAY	0101	710	19		106600	02633 01153	2	11 HOLLY DR
BRE-ESA PROP.LLC EXT.STAY PROP TAX	0214	1304	7.02		182100	08689 00432	1	108 ROUTE 17
BREEN, MICHAEL K	0147	1006	1.01			04446 00366	2	1 IRON LATCH WEST
BRENNAN, JAMES P. & LORI A.	0051	507	10		042000	07781 00927	2	10 PARKER PL
BRESSLER, DAVID	0192	1211	13		150500	02586 02058	2	328 EAST SADDLE RIVER RD
BREZETTE, JIA C & MICHAEL	0058	512	22		050000	04192 01180	2	84 FAWN HILL RD
BRIGHAM, ROBERT &MIGLIARA, LEE	0110	809	11		067800	08266 00439	2	44 OLD STONE CHURCH RD

TAXING DISTRICT NO. 63 UPPER SADDLE RIVER

COUNTY NO. 02 BERGEN

NAME OF OWNER ADDITIONAL OWNERS	PAGE NO.	BLOCK NO.	LOT NO.	LOT QUALIF.	ACCOUNT NO.	DEED BOOK PAGE	CLASS	PROPERTY LOCATION
BRISBY,JOHN,C&SULLIVAN-BRISBY,M H/W	0195	1215	12		166600		2	23 GLENWOOD RD
BRISOTTI,ALBERT&DONNA	0064	601	1.01	C018		04957 00240	2	7 MELODY LANE
BRITTON, MARC E & JANET	0195	1215	9		166300	07511 00100	2	3 WHITE PINE RD
BROADBENT JR (ETAL), WILLIAM W	0138	917	15		083500	08344 00458	2	23 ARROWHEAD DR
BRODERICK, BRANDON & FRANCESCA	0185	1204	10		154000	03074 00671	2	336 LAKE ST
BRONK, KRZYSZTOF & DOROTA H/W	0157	1012	24		126900	04396 00323	2	83 PLEASANT AVE
BROOKS GREAU, LISA	0181	1202	13.03			01779 00043	2	344 WEST SADDLE RIVER RD
BROPHY (ETAL), THOMAS	0180	1201	9		148600	08202 00226	2	8 ALBERT DR
BROSNAN, JOHN & KAREN	0077	601	1.01	C198		05265 00504	2	63 CINNAMON DRIVE
BROWN, MELANIE ELIZABETH	0156	1011	16		129400	09064 00277	2	8 BROOKSIDE DR
BROWN, PHILLIP J & COLETTE M	0014	206	11		025300	01943 01763	2	66 HAMPSHIRE HILL RD
BRULATO,THOMAS	0067	601	1.01	C058		05047 01625	2	23 HEARTHSTONE COURT
BRUNETTI, VITO & EDWARD	0155	1011	11		128000	03664 01146	2	7 WARE RD
BRUSCO, NICHOLAS J & LAUREN M	0127	912	5		088800	00818 02390	2	16 HIDDEN GLEN RD
BRUSSEL, FIELD & LAUREN	0191	1211	2		177300	02036 01564	2	10 GRAND VIEW AVE
BRUSSELBACK, RICHARD R & KATHERINE	0014	206	10		025200	09037 00387	2	62 HAMPSHIRE HILL RD
BRYAN,DUANE & SARAH	0202	1220	9		163300	03512 00203	2	43 DOGWOOD HILL
BTD REALTY LLC	0159	1015	5		114800	05455 01945	4A	345 ROUTE 17
BTD RLTY LLC	0159	1015	1		115000	00884 01216	4A	415 ROUTE 17
BUCCIARELLI, ELLEN L ETAL	0149	1006	7		132925	05169 01180	2	6 ROXBURY DOWNS
BUDHWANI, NAVIN & MEETA	0044	501	7		066300	00979 01752	2	25 GLENCARL RD
BUEHLER, CHRISTOPHER ETAL	0142	922	8		099600	02283 00524	2	32 DEERFIELD LANE
BUHL, SCOTT M & JENNIFER F	0131	914	5		097800	08952 00207	2	11 DEERFIELD LANE
BUONANNO, MICHAEL ETAL	0052	508	2		063300	04790 01582	2	38 RIPPLEWOOD DR
BURCH, HOWARD J EVA	0077	601	1.01	C192		05340 01967	2	75 CINNAMON DRIVE
BURDEL, COLLEEN M	0180	1201	4		148000	02427 02025	2	11 UPPER CROSS RD
BURMAN, ANATOLY & EVA	0023	213	4		015200	09121 00739	2	36 SLEEPY HOLLOW RD
BURNS, EDWARD R & ALISON M	0042	401	2.28			04469 01666	2	58 WOODMERE RD
BURNS, JAMES & KATHERINE	0190	1210	6		178700	04534 01238	2	30 OAK DR
BURSHTYEN, MARK & LILIYA	0183	1203	14.03		149900	02996 02063	2	14 METTOWEE FARMS COURT
BUSACCA, J. MICHAEL & JOANNE	0051	507	18		061600	08248 00686	2	17 RIPPLEWOOD DR
BUTLER,HANNAH	0104	802	6		072120	03826 00451	2	25 VALLEY LANE
C MOORE CONSTRUCTION, LLC	0216	1305	18		182620	05008 01698	2	8 MILLSTREAM RD
CABALLERO, DOUGLAS & JANET	0185	1204	13			03015 01962	2	47 OAK DR
CADILLAC,JOSEPH A.& PEGGY	0152	1008	25		131900		2	68 BROOKSIDE DR
CAGNEY, LAWRENCE K & BARBARA	0184	1204	1.04			08205 00011	2	10 WILLOW HILL
CAI, ANDREW A & HELEN XIAOFEN HE	0176	1111	4.04			01145 00839	2	10 TERHUNE CT
CALABRESE LINDA J	0125	909	10				2	365 LAKE ST
CALARCO, CARL & RISA	0207	1224	10		171300	00952 01534	2	59 DIMMIG RD
CALCARA, ANDREW & KOPACK, A.	0097	708	6		105229	01051 02061	2	19 DANEBURY DOWNS
CALI, LORETTA	0188	1206	10		179514	07873 00632	2	133 OAK DR
CALLAGHAN, ELEANOR J.	0143	922	22		100900	08037 00125	2	72 HUFF TERR
CALLAHAN, DEBRA	0090	704	18		112700	07906 00865	2	27 LILLINE LANE
CALLEGARI, JOHN & CAROLINE	0033	302	10		034200	08343 00870	2	20 WINDING WAY
CALLEGARI, VALOREE & ERIC ETALS	0068	601	1.01	C075		05258 00304	2	50 GOLDFINCH DRIVE
CAMERON, TRAVIS & WANG, GRACE	0089	704	7.01		105100	04187 01885	2	101 LAKE ST
CAMPANELLI (ETAL), ROBERT	0045	501	19		040100	08626 00460	2	148 CARLOUGH RD
CAMPBELL,GEORGE S & JEAN P	0031	301	15		027900		2	5 IVY PL
CANARIATO, JAMES & STEPHANIE	0153	1009	2		131600	09527 00268	2	44 BROOKSIDE DR
CANESTRINO, DIANE	0181	1202	9		147000	04315 01250	2	324 WEST SADDLE RIVER RD
CANNATA, JOSEPH N ETAL	0179	1113	4		144500	04246 00045	2	56 HILLCREST DR
CANTONE, FRANK & KAREN	0189	1208	3		179100	07870 00453	2	334 SPRING ST
CANTONE, JOSEPH S & MICHELLE	0046	502	5		037500	03571 01115	2	27 BRIARCLIFF RD
CAO, KEVIN & XU, PIAN PIAN	0070	601	1.01	C097		05451 00263	2	5 CINNAMON DRIVE
CAPASSO MICHAEL H & LIGIA	0036	304	12		032900	03475 00961	2	27 FOX HILL
CAPOLUPO,JOSEPH ETAL	0051	507	21		061900	03408 02132	2	29 RIPPLEWOOD DR
CARBINE, HILDAGARDE P.	0140	919	7				1	MAPLE RD,SE/32 WEISS RD
CARBINE, HILDAGARDE P.	0140	919	8				1	ASH ROAD SW/32 WEISS ROAD
CARDINAL EIGHT LLC	0157	1012	13			05211 01940	2	16 WARE RD
CAREY (TRUST), MARIBETH	0133	915	15		096000	09631 00006	2	28 ROLLING RIDGE RD
CARLEE,ALYSSA&BATTAGLIA,JOHN	0144	1003	1		123300	04740 00737	2	5 SECOR RD
CARLIN, BRIAN & JESSICA	0109	809	5.02			08944 00296	2	16 OLD STONE CHURCH RD
CARLINI JR,CARLO J & MEGAN P	0201	1218	17		156700	05048 00638	2	27 DRAKE LANE
CARLOUGH ET AL, CLINTON D	0103	801	2		073200		1	235 LAKE ST
CARLOUGH,CLINTON D ET/ALS	0182	1202	15		146200		1	226 LAKE ST
CARLOUGH,GRACE A&BOWEN,PETER G.TRST	0044	401	3		036300	08111 00890	2	75 CARLOUGH RD
CARP, RICHARD B & MARGO A	0202	1220	5		165000	08190 00839	2	52 TIMBERLANE RD
CARRAHER, WILLIAM & AMY	0048	504	4		039400	07774 00235	2	13 COLD STREAM LN



TAXING DISTRICT NO. 63 UPPER SADDLE RIVER

COUNTY NO. 02 BERGEN

NAME OF OWNER ADDITIONAL OWNERS	PAGE NO.	BLOCK NO.	LOT NO.	LOT QUALIF.	ACCOUNT NO.	DEED BOOK	DEED PAGE	CLASS	PROPERTY LOCATION
CARRERO, HYEKYUNG C	0209	1225	15		169800	02627	01897	2	100 DIMMIG RD
CARRION, MAURICIO & JOAN	0090	704	23.01		109930	03020	00745	2	36 CLOVER LANE
CARROLL, DARRELL L & JOANNNA	0188	1206	4		179508	04744	01331	2	109 OAK DR
CARROLL, DEBORAH	0204	1221	12		153300	05319	01514	2	97 LOCUST LN
CARROLL, JOHN PATRICK & SMITA	0168	1103	1.05			05038	01438	2	18 INDIAN TR
CARS DB4 LP DE	0210	1301	14		180200	03514	01033	4A	145 ROUTE 17
CARUCCI, MICHAEL & MARILYN	0104	805	1.02			04081	00385	2	430 WEST SADDLE RIVER RD
CARUCCI, FREDERICK W & MICHELLE T	0100	710	16		106800	08339	00069	2	373 WEST SADDLE RIVER RD
CARVAJAL (ETAL), SERGIO	0191	1211	9		158600	00806	02051	2	7 STEVENSON LN
CASAL, MARCOS BERNARDO TONETTO ETAL	0063	601	1.01	C003		04330	01909	2	34 GOLDFINCH DRIVE
CASAVANT, CATHERINE	0058	512	24		050200	00217	00709	2	92 FAWN HILL RD
CASEY, KEVIN M & LAUREN F	0109	808	21		076600	02507	01856	2	46 LAKE ROAD
CASEY, JAMES & PATRICIA	0157	1012	17		127700	04970	01153	2	9 UNION AVE
CASIMOS, CHRISTOS	0150	1007	13		126200	07531	00553	2	19 PINE HILL DR
CASSELL, BARRY A & ROBIN T	0189	1208	5		179201	09210	00235	2	74 OAK DR
CASSESE II, JOSEPH D	0053	508	22		053500	00703	01327	2	41 COTTONTAIL TRAIL
CASSIDY, ERIN	0032	302	6		033800	09225	00393	2	4 WINDING WAY
CASTALDO, ROBERT & DENISE	0091	705	1		060800	08157	00654	2	70 LILLINE LANE
CASTALDO, VICTOR G & INGE H	0185	1204	9		154700			2	332 LAKE ST
CASTIGLIA, PASQUALE & TINA	0117	901	8		101113	02215	01911	2	4 PARTRIDGE HILL
CAVALLARO, NICHOLAS & LINDSEY	0198	1217	17		164100	04907	00539	2	47 TIMBERLANE RD
CBN RLTY LLC	0163	1016	11		116300	00831	00695	4A	21 INDUSTRIAL AVE
CEDAR HOLDING ASSOC.	0159	1015	7			07420	00098	4A	335 ROUTE 17
CELENTANO, RAYMOND A & DEBORAH A	0191	1211	4		177100			2	18 GRAND VIEW AVE
CENCI, DEBORAH ANN	0098	709	5		105800	09152	00315	2	12 HOLLY DR
CERVELLI, EMANUEL & LEANNA	0092	705	15		114000	02804	01506	2	16 LILLINE LANE
CERVELLI, FRANK & MASI, GINA	0089	704	15		112400	05410	00631	2	15 LILLINE LANE
CESLOWITZ, MARK & STACY	0149	1007	6		124100	09638	00282	2	11 OVERBROOK RD
CETINER, ESRA	0134	915	35		098300	04350	01221	2	63 MILLGLEN RD
CHA, SUN H & MIN YOUL	0213	1304	6.08			09294	00327	2	23 LENAPE TRAIL
CHABANYUK, VITALIY ETAL	0124	908	5.02			05232	00070	2	341 LAKE ST
CHACKO, SHINO & PACHIKARA, RESHMA	0128	912	17		101153	04841	01879	2	27 CIDER HILL
CHADHA, RISHIPAL & AMANPREET	0151	1008	7		119800	03961	00229	2	32 PINE HILL DR
CHAE, SUNGHO & HONG, GYUNG	0172	1107	17		142500	02680	01545	2	85 HILLCREST DR
CHAI, CHUL & SUNG & KIM, MICHELLE	0207	1224	12		171100			2	51 DIMMIG RD
CHAK, AZFAR & MIAN, FADIYAH	0003	103	2.02		002000	05351	01479	2	10 RISING RIDGE RD
CHAKKA, RAVIKANTH & KOLA, LEENA S	0042	401	2.16			04963	00192	2	10 WOODMERE RD
CHAKRABORTY, RITWIK ETAL	0061	513	30		040605	04269	01220	2	86 CARLOUGH RD
CHAKRALA, KAILASH ETAL	0188	1206	6		179510	04834	01468	2	117 OAK DR
CHALIA, MAYUR & JASWINDER	0076	601	1.01	C180		05293	01309	2	76 CINNAMON DRIVE
CHAMPY, ROBERT & GAZZELLE	0027	214	15		026366	07555	00681	2	100 DEERHORN CT
CHAN, HOK-MAN & TAMMY MIN-HUNG LIN	0096	706	30		058700	00943	02146	2	48 EAGLE RIM RD
CHAPLER, SETH D & KENNY, ARLENE	0044	501	5		037050	08588	00900	2	64 SPARROWBUSH RD
CHARNEY, SAMUEL	0009	202	2		009400	01665	00197	1	HILLSIDE AVE
CHAROENSSOOK, SURAPON NATHANAEL ETAL	0150	1007	15		123600	05460	01913	2	27 PINE HILL DR
CHARTER MANAGEMENT LLC	0129	913	4		088440	04662	00643	2	14 RANCH RD
CHASSAPIS, CONSTANTIN & MARINA	0122	906	6		101175	08290	00710	2	62 CIDER HILL
CHATURVEDI, MANISH ETAL	0170	1105	10		145100	02657	00197	2	86 HILLCREST DR
CHAUDHRY, MOHAMMED AMAR TRSTES/ETAL	0032	301	24			04733	00980	2	28 GRIST MILL LN
CHAVA, BHARAT K & VINATHA	0169	1105	2		133800	03936	01271	2	40 UNION AVE
CHEE, MICHAEL Y & LEE, JUYEON	0197	1216	13		151310	05425	01527	2	10 ALDBURY DR
CHEMAN, ANDREJA & KIM	0193	1212	11		175200	01092	01039	2	327 SPRING ST
CHEMAN, CHERYL PIZAPPI	0159	1014	2		132800	00999	02247	2	71 BROOKSIDE DR
CHEN, BIAO & HU, LIYAN	0138	917	13		092000	04854	00454	2	57 ECHO RIDGE RD
CHEN, DON F & LEI G	0004	103	18		008600	08932	00071	2	15 TANGLEWOOD HOLLOW RD
CHEN, HAO & MIAO, YU	0185	1204	7.01		154500	02214	00756	2	320 LAKE ST
CHEN, INGA & CHIU, ANDY	0201	1219	3		155400	05472	00769	2	28 DRAKE LANE
CHEN, KENNETH & LIN, FANGCHI	0091	704	38		113000	05134	00531	2	39 LILLINE LANE
CHEN, LUNG CHI & BEY BEY CHU	0011	204	33		026382			2	554 WEST SADDLE RIVER RD
CHEN, WEI HAO & SO, PUI KA	0116	811	4.02			03919	01603	2	6 DANDFIELD CT
CHEN, GANG & LI, HUI	0175	1110	4		144400	04551	00677	2	40 HILLCREST DR
CHENEY, JAMES & MICHELE	0106	807	3		071900	08606	00004	2	30 SUNRISE LANE
CHESTNUT RIDGE FINANCE LLC	0091	704	31		059100	04793	00869	2	63 LILLINE LANE
CHIANG (ETAL), ANSELMO	0047	503	5		042800	01394	01150	2	45 PARKER PL
CHIANG, ELLIOT (TRUSTEES) & ILSE B	0005	104	11		003900	08330	00044	2	19 APPLEWOOD DR
CHIARAMONTE, MICHAEL & JAMIE	0067	601	1.01	C051		05033	01312	2	37 HEARTHSTONE COURT
CHICKIE 19 LLC	0040	401	1		036400	05272	00068	2	19 MEADOWBROOK RD
CHILIMINTRIS, CHRISTOPHER ETAL	0181	1202	10		146900	04712	01538	2	328 WEST SADDLE RIVER RD

TAXING DISTRICT NO. 63 UPPER SADDLE RIVER

COUNTY NO. 02 BERGEN

NAME OF OWNER ADDITIONAL OWNERS	PAGE NO.	BLOCK NO.	LOT NO.	LOT QUALIF.	ACCOUNT NO.	DEED BOOK PAGE	CLASS	PROPERTY LOCATION
CHIMENTI, GREGORY	0119	903	3		101132	01409 00207	2	19 PARTRIDGE HILL
CHIN, GEORGE	0142	921	8		081900	00766 01492	2	59 DEERFIELD LANE
CHIN, VINCENT & WINNIE	0215	1305	10		182730	09364 00066	2	42 MILLSTREAM RD
CHIRICHELLA, PAUL S & ERICA	0189	1207	11		179231	05216 00688	2	120 OAK DR
CHIU, CHEE & BETTY	0139	918	12		085120	00964 01123	2	8 ELM COURT
CHIUSANO, BRIAN & AUTUORI, DAWN	0207	1224	6		171700	04934 00087	2	60 LOCUST LN
CHO, HANGLIM	0139	918	10			02426 01301	2	3 ELM COURT
CHO, HYUN JA & KYU CHANG	0167	1102	3		137300	08299 00293	2	45 ELIZABETH TERR
CHO, JAMES & SEO, JULIE E	0071	601	1.01	C110		05534 00059	2	12 GOLDFINCH DRIVE
CHO, NANCY & KANG, YOUNG	0083	602	5			04499 00562	2	39 CARLOUGH RD
CHO, MICHAEL NAM-SUNG & AHN, NANCY	0064	601	1.01	C010		04907 00001	2	12 HEARTHSTONE COURT
CHOHAN, SHAHID & GHAZALA	0114	810	11.03			07981 00724	2	14 STRAWBERRY LANE
CHOI, BRIAN	0074	601	1.01	C152		04793 01147	2	20 CINNAMON DRIVE
CHOI, BYUNGKUNE & KIM, HYEJIN	0069	601	1.01	C087		05207 01442	2	25 CINNAMON DRIVE
CHOI, HUNG MICHAEL & STACI	0212	1303	5.01			09620 00212	2	8 GARDEN COURT
CHOI, JOHN H & CATHERINE	0047	503	3		038700	04229 00552	2	7 PHARIS PL
CHOI, KWAN HO & HANNAH	0164	1017	2.21	C0042		05415 01405	2	42 SCHINDLER COURT
CHOI, KWANG KYU & SUN JA	0068	601	1.01	C076		05501 01036	2	52 GOLDFINCH DRIVE
CHOI, YOON & KYUNGSUN SUNG	0164	1017	2.24	C0048		09365 00417	2	48 SCHINDLER COURT
CHOJAR, RAJESH & ANITA	0134	915	38		098600	08448 00306	2	51 MILLGLEN RD
CHON, YOUNGHYAN	0183	1203	14.10		149900	03749 00140	2	1 METTOWEE FARMS COURT
CHONKAR, PRAKASH M & JOHNSON, KARLA T	0200	1218	6		157300	08938 00206	2	12 HARVEY LANE
CHOTIRMALL, SANJEEV & RINA	0078	601	1.01	C207		05334 01722	2	45 CINNAMON DRIVE
CHOWDHURY, SAMEER ETAL	0083	603	11		103000	04440 00788	2	19 POSSUM TRAIL
CHOWDHURY, TARIF ETAL	0076	601	1.01	C187		05178 01252	2	90 CINNAMON DRIVE
CHOWDURY, ANELL	0081	601	13.01		000000	05066 01503	2	2 SANDSTONE RIDGE
CHRISTIE, KAREN B	0050	507	1		043900	03692 00791	2	36 PARKER PL
CHRISTOPHER, ROBERT J. & GLORIA M.	0157	1012	18		126500		2	59 PLEASANT AVE
CHU, ALAN	0065	601	1.01	C031		04803 01743	2	20 MELODY LANE
CHUBACK, JOHN A & DIANE F	0067	601	1.01	C053		05019 00233	2	33 HEARTHSTONE COURT
CHUDRY, YASMIN & ZUNNAN	0095	706	19		110100	05450 00088	2	4 ORCHARD DR
CHUNG, JEFFREY W & JU YUN KIM	0097	707	3		054000	00989 00660	2	59 DANEBURY DOWNS
CHUNG, KYUNG TAE	0128	912	18		101152	00632 00082	2	23 CIDER HILL
CHURCH OF THE PRES OF THE BVM	0170	1105	15		000000		15D	41 RIVERVIEW TERR
CHURCH OF THE PRESENTATION	0179	1114	4		135300		15D	277 WEST SADDLE RIVER RD
CIARDELLA JR, THOMAS A ETAL	0035	304	3		026400	03064 00158	2	4 RAMAPO LN
CIKA, SANDRA & JAMES A	0070	601	1.01	C096		05455 01613	2	7 CINNAMON DRIVE
CIMA-ERLBAUM, SYLVIA JEAN TRSTE	0095	706	18.07			05277 00194	2	22 FOREST RIDGE
CINDRICH, PHILIP & SULLIVAN, BRIDGET	0196	1216	4		158200	08236 00296	2	43 RIDGE RD
CINOTTI, MARK & DESIREE	0132	915	13		095800	04795 00228	2	20 ROLLING RIDGE RD
CINQUINA, JUDITH C	0015	206	23		026351	08150 00974	2	65 ANONA DR
CIRILLO, NICOLAS & AMBER	0026	213.02	9		015245	03027 01177	2	75 HOPPER FARM RD
CITTI, JOHN & NANCY	0170	1105	17		134200	01591 00854	2	49 RIVERVIEW TERR
CIVELLO, JUSTIN E & KREMEN, JULIA	0074	601	1.01	C158		04611 00385	2	32 CINNAMON DRIVE
CIVIDINI, VICTOR & NILUFAR (NILU)	0118	902	5		101122	02048 00147	2	58 PARTRIDGE HILL
CK 1176 REALTY LLC NY	0219	1309	2		183400	05051 00993	2	262 WEST SADDLE RIVER RD
CLANCY, PATRICIA E.	0039	306	13		031300	07969 00754	2	34 COTTAGE LN
CLARK, JAMES & DEBRA	0114	810	11.01			04573 00929	2	7 STRAWBERRY LANE
CLARK, MONIQUE	0031	301	23		026650	03488 00763	2	34 GRIST MILL LN
CLARK, ZULMA	0194	1213	4		150600	02575 01690	2	316 FERN DELL
CLARK, ADAM & YASMIN	0005	104	4			04990 01120	2	24 ROBIN RIDGE RD
CLARKE, ALAN & ANGELA	0026	214	1		026372	08584 00569	2	56 ANONA DR
CLAUDIO, BOBBIE	0011	204	26		026375	04786 01143	2	516 WEST SADDLE RIVER RD
CLAVIN, DANIEL M. & KATHLEEN M.	0110	809	9		067600	07958 00355	2	36 OLD STONE CHURCH RD
CLIFFORD, ROBERT D & JOAN M	0012	204	38		101600	07674 00695	2	582 WEST SADDLE RIVER RD
CLOVER, BETH A & EDWARD T	0202	1219	11		151900	02256 00731	2	47 LOCUST LN
COBAN, CAN & SEVGI	0073	601	1.01	C139		04756 01584	2	55 GOLDFINCH DRIVE
COBB, EDWARD & CHRISTY	0087	703	5		104195	04472 00876	2	14 EVERGREEN DR
COCKS, BRADLEY A	0051	507	12		041900	00326 02199	2	2 PARKER PL
COEHLO, ADRIANO, ETALS.	0118	901	17		101104	07916 00943	2	279 LAKE ST
COHEN, BARBARA & STEPHEN J	0194	1214	2		167100	04699 00594	2	8 WHITE PINE RD
COHEN, JEFFREY LAWRENCE & SHARON G	0027	214	7		015300	03914 01427	2	23 SLEEPY HOLLOW RD
COHN, SETH & SYDNEY	0015	206	19		026100	03710 00393	2	112 HAMPSHIRE HILL RD
COLAKU, DRITA & ABDURAMAN	0170	1105	16		134300	04912 01729	2	45 RIVERVIEW TERR
COLAMEO, DAYNA S.	0052	508	9		064000	08315 00288	2	10 RIPPLEWOOD DR
COLANERI, JOHN M & JENNIFER L	0141	920	6		083800	04373 00825	2	11 ARROWHEAD DR
COLARUSSO, STEVEN L ETAL	0204	1221	16		152600	03105 00273	2	81 LOCUST LN
COLE, KEVIN & CYNTHIA	0139	918	9		079500	07984 00279	2	12 WEISS RD

TAXING DISTRICT NO. 63 UPPER SADDLE RIVER

COUNTY NO. 02 BERGEN

NAME OF OWNER ADDITIONAL OWNERS	PAGE NO.	BLOCK NO.	LOT NO.	LOT QUALIF.	ACCOUNT NO.	DEED BOOK PAGE	CLASS	PROPERTY LOCATION
COLEMAN, WILLIAM & BRADLEY TRSTES	0148	1006	1.02			03097 01439	2	5 IRON LATCH WEST
COLLINS, THOMAS JOHN & MARIA VICTORIA	0201	1219	7		155800	04589 00037	2	12 DRAKE LANE
COLLUM, KENDRA V & PETER J	0143	922	15		081800	02254 00348	2	70 WEISS RD
COMMISSO, CATHERINE	0163	1017	2.08	C0016		02626 01811	2	16 SCHINDLER COURT
COMINELLIS, HARRY & LISA	0170	1105	8		144900	09292 00096	2	3 SKYLINE DR
CONKLIN, RICHARD & LORI	0021	211	5		016500	08009 00728	2	27 BARNFIELD CT
CONNETT, ZACHARY & YOO, SARAH	0068	601	1.01	C065		05105 00924	2	7 HEARTHSTONE COURT
CONTRERAS, MICHAEL & MARY ANN	0110	809	20		068700	08698 00969	2	39 LAKE ROAD
COOPER, GEOFFREY & PAMELA JEAN	0193	1212	15		168000	07997 00798	2	45 STEVENSON LN
COOPER, JEAN	0137	917	1		090900		2	3 ECHO RIDGE RD
COOPER, JAMES H. & DEBORAH J.	0149	1007	7		120000		2	10 LAMBERT LANE
COOPER, JILL & WEISS, MARK	0073	601	1.01	C135		04897 01069	2	47 GOLDFINCH DRIVE
CORCORAN, CHRISTOPHER & LUETHKE, KERI	0134	915	41		098900	04225 00269	2	39 MILLGLEN RD
CORLESS, JOHN TIMOTHY & ANN MARIE	0055	509	13		053400	08189 00558	2	59 OLD CHIMNEY RD
CORN, STEVEN & MARJORIE	0128	912	16		101154	07382 00005	2	31 CIDER HILL
CORNFIELD, WILLIAM B. & BARBARA A.	0030	301	1.03			07799 00741	2	6 GRIST MILL LN
CORRADO, VINCENT M & SUSAN	0038	305	17		029600	08202 00564	2	67 WEISS RD
CORREN, LESLIE M	0109	808	20		076900	00391 00983	2	44 LAKE ROAD
CORRISTON, TERENCE J & LINA	0172	1107	15		142300	08229 00801	2	73 HILLCREST DR
COSGRIFF, JASON & AMY	0020	209	5		017900	08474 00532	2	7 BROOK RD
COSO, BORISLAV & DUSANKA DONNA	0038	306	3		030900	03221 01708	2	9 BROWNSTONE WAY
COSTAKIS, PAUL (ETAL)	0199	1217	32		159000	01688 01327	2	24 RIDGE RD
COSTANZA, DAWN J	0170	1105	18		134100	02509 01039	2	53 RIVERVIEW TERR
COSTELLO (ETC/TRUSTE), TIMOTHY	0029	216	8		026363	08244 00544	2	41 YEOMAN DR
COSTELLO, BRIAN D & STEPHNEY A	0067	601	1.01	C056		05060 00605	2	27 HEARTHSTONE COURT
COTON, LARA JADE ETAL	0146	1004	19			04307 01266	2	7 GINKGO CT
COTTER, TERENCE & DONNA	0090	704	24		104197	07981 00215	2	44 CLOVER LANE
COTTLER, MICHAEL B & CARISSA L	0018	207	34		020225	02322 01072	2	3 WINDY HILL CT
COTRELL, PATRICK	0139	918	14		079200	03876 00348	2	10 WEISS RD
COTUGNO, GERALD & ELAINE	0143	922	11		099300		2	44 DEERFIELD LANE
COULTER, BRUCE & LOUISE	0101	712	1		045100	05083 01597	15F	72 DANEBURY DOWNS
COULTER, WESLEY & KAREN	0052	508	12		041690	02860 01600	2	481 WEST SADDLE RIVER RD
COVAIS, JOSEPH D & COVAIS, LAUREN N	0182	1203	6		146200	02933 01305	2	307 EAST SADDLE RIVER RD
COVELLO, VIVIAN & JOSEPH R.	0187	1205	12		179502	07939 00984	2	81 OAK DR
COYLE, TIMOTHY & LAURA	0003	102	11		000400	05256 00689	2	25 SPARROWBUSH RD
COYNE, BRIAN & BAXTER, MARGARET M	0154	1011	5		124000	05430 01885	2	8 OVERBROOK RD
CRITTENDEN, PAMELA Y B & MICHAEL	0069	601	1.01	C083		05231 00803	2	33 CINNAMON DRIVE
CROCI, PAUL & MICHELE	0042	401	2.18			04235 01701	2	18 WOODMERE RD
CRONIN, JOHN	0172	1108	4		140600	02148 00274	2	43 SKYLINE DR
CROSBY, JOSEPH & TATIANA	0205	1222	7		170400	04764 00265	2	128 DIMMIG RD
CROTTY, LAURA	0139	918	4		079400	04875 01068	2	484 EAST SADDLE RIVER RD
CRYSTAL, KEITH & PHYLLIS G	0112	810	7.02			08218 00403	2	6 KNIGHTS COURT
CUEVAS, DOLCA & BROWN, CALLIE ETAL	0063	601	1.01	C006		05032 00191	2	4 HEARTHSTONE COURT
CUGLIETTO, DANIELLE	0065	601	1.01	C024		05359 01251	2	6 MELODY LANE
CUMMINGS, JUSTIN & SIOBHAN	0052	508	1		063200	01552 00896	2	16 ROCKY HILL RD
CUOCCI, VITO & MARIA	0073	601	1.01	C136		04722 00920	2	49 GOLDFINCH DRIVE
CUOZZO, LAUREN LISA & JOSEPH A ETLS	0073	601	1.01	C143		05500 00638	2	2 CINNAMON DRIVE
CURATOLA, VINCENT A & MAUREEN M	0084	604	2		103120	09279 00471	2	26 POSSUM TRAIL
CURRAN, MAURICE J & SUSAN W	0013	206	2		022700	07649 00791	2	28 HAMPSHIRE HILL RD
CUSUMANO JR, THOMAS & MYRA	0047	503	12		038000	02050 00053	2	10 BRIARCLIFF RD
CYLINDER, MARK S & HEIDI F	0205	1222	6		170500	07571 00163	2	132 DIMMIG RD
D' COSTA CORREIA, IAN & SARINA	0042	401	2.22			04659 00477	2	34 WOODMERE RD
D'ELIA, RONALD J	0046	502	10		062600	01574 01624	2	1 BRIARCLIFF RD
D'ELIA, RONALD & CAROL A.	0087	703	3		104193		2	6 EVERGREEN DR
DABAL JR, RICHARD EDWARD & KELLY J	0028	215	4		013100	04903 00687	2	19 DEERHORN TRAIL
DADEKIAN, STEPHEN & DIANE	0203	1221	3		161400	08620 00107	2	12 DOGWOOD HILL
DAI, MARGARET E TRSTE	0083	603	10.03			05147 00870	2	11 CARLOUGH RD
DALAL, SAROSH M.	0211	1302	10		182280		2	7 LENAPE TRAIL
DALAL, SETU A & BONALI S	0140	918	17.01			02372 01160	2	2 ASH RD
DALTON, CELESTE A	0042	401	2.17			05500 01862	2	14 WOODMERE RD
DALTON, KEVIN W & URSULA M	0046	502	11		066400	07750 00931	2	63 RIPPLEWOOD DR
DAN-JAK LLC	0209	1301	1.18			01282 02386	4A	29 PARK WAY
DANAN, MICHAEL & LEVINSON, HILLARY	0063	601	1.01	C002		04886 01568	2	32 GOLDFINCH DRIVE
DANIEL, SAJJAN & VINI	0035	303	6		035500	05446 00262	2	40 FOX HILL
DANIEL, SANIL & JINCY	0178	1113	2.01			05264 00137	2	2 SUNFLOWER DR
DANIELE, FRANCES & WEIHENIG, F	0213	1304	6.04			00784 00325	2	16 ORATAM ROAD
DANIELLO, PATRICK A & CHRISTINE A	0198	1217	14		164400	09600 00061	2	59 TIMBERLANE RD
DANKNER, EVAN R & LAUREN A	0016	206	31		026343	03560 00164	2	1 ANONA CT



TAXING DISTRICT NO. 63 UPPER SADDLE RIVER

COUNTY NO. 02 BERGEN

NAME OF OWNER ADDITIONAL OWNERS	PAGE NO.	BLOCK NO.	LOT NO.	LOT QUALIF.	ACCOUNT NO.	DEED BOOK PAGE	PROPERTY CLASS LOCATION
DANN, LAURENCE & SUZANNE	0196	1216	7		157900	08687 00453 2	31 RIDGE RD
DANZA, LOUIS M	0153	1009	9		130000	04602 01968 2	32 BROOKSIDE DR
DARIO, LORRAINE	0088	704	1.06			01654 01420 2	2 EMERALD WOODS CT
DASH, ALOK & RUCHI	0101	710	18		106700	05532 01913 2	9 HOLLY DR
DASTI, UMER & BAGHAL, LANA	0097	708	5		054730	02352 00604 2	25 DANEBURY DOWNS
DATLA, RAJU & PRASANTHI	0084	604	8.03			02640 00196 2	51 LAKE ST
DAVE,NITIKA V&NITIKA V	0158	1013	4		132200	04090 00200 2	63 BROOKSIDE DR
DAVIDOWITZ, SIDNEY M & DEBORAH F	0167	1102	7		137700	07693 00069 2	29 ELIZABETH TERR
DAVINO, NICHOLAS & PATRICIA	0145	1004	6		122600	08803 00107 2	17 SHADOW RD
DAVIS, KERY D SAMANTHA F	0178	1112	13			02777 01095 2	1 SUNFLOWER DR
DAVIS, MICHAEL & STACY	0205	1222	3		170800	01420 00844 2	144 DIMMIG RD
DAWOD, GEORGE & MARTINA	0093	706	1		058000	05510 00065 2	12 STONE LEDGE RD
DE ANGELO, JOSEPH & WALSH, KATHLEEN	0137	917	2		090800	08528 00864 2	13 ROLLING RIDGE RD
DE CAROLIS, SCOTT	0190	1210	5		178600	08925 00454 2	26 OAK DR
DE SENNA (ETAL), MICHAEL	0092	705	17		113800	01361 00838 2	24 LILLINE LANE
DEBENEDETTO JR, DENNIS D ETAL	0194	1212	19		167600	02239 00936 2	29 STEVENSON LN
DEBERARDINE, ROGER B & ROSE	0086	702	9		104201		49 CLOVER LANE
DEBROCK FAMILY LIVING TRUST	0181	1202	13.02			05134 01223 2	340 WEST SADDLE RIVER RD
DECANDIA, FRANK & LYNEE	0097	708	3		054710	00566 02318 2	29 DANEBURY DOWNS
DECILVEO JR, JOSEPH E	0095	706	18.09			09608 00160 2	14 FOREST RIDGE
DEE, MICHAEL & STACEY	0217	1307	6		183246	02651 01154 2	23 KNOLLWOOD RD
DEFEDELE, PHILLIP V & RACHEL M	0014	206	12		025400	03257 01678 2	70 HAMPSHIRE HILL RD
DEFEIS,PAUL & MELANIA	0152	1008	24		131800	03906 00816 2	64 BROOKSIDE DRIVE
DEFRINO, STEVEN & JANA	0086	701	16		104120	02377 02233 2	11 BLUE SPRUCE DR
DEFUCCIO, DEANNE & CANAVAN, K	0140	919	2		084200	00042 00815 2	28B ASH RD
DEGENAARS, GLENN S & ANGELICA L	0053	508	21		052900	00592 01691 2	68 OLD CHIMNEY RD
DEGOOYER,PAUL & KIMBERLY	0028	215	6		012900	03830 00004 2	11 DEERHORN TRAIL
DEGREGORIO, VINCENT	0147	1005	15		121000	09644 00227 2	32 SHADOW RD
DEJA, KATARZYNA	0155	1011	14		128200	08060 00118 2	19 WARE RD
DEL CORRAL,ADAM & DANA	0204	1221	8		161900	04998 01734 2	32 DOGWOOD HILL
DELA CRUZ, JOHN & ROSARIO	0193	1212	2		176100	03263 00410 2	36 GRAND VIEW AVE
DELAGUILA, MARCO & SANDRA	0022	212	8		017300	05474 00767 2	507 EAST SADDLE RIVER RD
DELGADO,FREDDY SALVADOR ZELAYA-ETAL	0044	401	2.43			04704 01975 2	49 WOODMERE RD
DELIA,SUSAN A	0082	602	4.01		103360	03542 00327 2	11 GOLFVIEW RD
DELLA TORRE, GRANT W & STACEY	0094	706	15		058740	02139 00752 2	41 ASPEN WAY
DELLAQUILA, GREGORY & LEAH	0114	810	9.01			05388 00764 2	1 STRAWBERRY LANE
DELLO RUSSO, JAMES E & JULIE A	0044	501	9		066100	00522 01243 2	17 GLENCARL RD
DELORENZO,WILLIAM R.JR.& KARYN G.	0206	1223	12		173000	08096 00169 2	103 DIMMIG RD
DELSARTE, CHARLES	0106	807	2		072010	05477 01648 2	37 SUNRISE LANE
DELUCA, ENRICO & JEANINE	0114	810	10.02			03005 01761 2	4 STRAWBERRY LANE
DELUISE (ETAL), LAWRENCE M	0126	911	6		089800	00569 01228 2	58 HIDDEN GLEN RD
DEMAIO, THOMAS	0191	1210	13		178100	05396 01019 2	17 GRAND VIEW AVE
DEMARIA (ETAL), ALFONSE A	0159	1014	4		132600	09122 00634 2	15 BIRCHWOOD CT
DEMARTINI,MARY& QUENTIN B-COTRUSTEE	0182	1203	3		148300	08142 00305 2	13 ALBERT DR
DEMILIA, PATRICIA & RAYMOND	0120	904	3		101141	01013 02490 2	16 CIDER HILL
DEMIRDJIAN,JOHN GARO&CRISTINA ANN	0146	1004	21			02340 02416 2	1 GINKGO CT
DEMIRSOY, NEBI & ASLAN, SEYMA	0003	103	9		001620	04228 00950 2	33 NORTHERN DR
DEMOLEAS, SPERO & SUSAN	0090	704	23.02		109900	08641 00600 2	40 CLOVER LANE
DEMPSEY, RYAN & TANYA	0183	1203	14.01		149900	05498 01785 2	6 METTOWEE FARMS COURT
DEMYER, STEPHEN E & VENA BAIN	0111	809	32		069555	02757 02215 2	13 LAKE ROAD
DENBURG, SAMUEL A & JODI	0133	915	20		096500	08698 00609 2	46 ROLLING RIDGE RD
DENG, FENG & TANG, DONGMEI	0115	810	15.11			04330 01671 2	68 BURNWOOD LANE
DENIZ, YAMO & SUSAN SHAW	0104	804	1		072150	01723 01712 2	23 MIDLAND DR
DENNIN, TYLER & SARA	0052	507	22		062000	03419 00325 2	33 RIPLEWOOD DR
DENOBILE, JOHN	0204	1221	10		162100	01186 01247 2	40 DOGWOOD HILL
DENT, JACQUELINE E.	0174	1109	7		133000	07797 00230 2	160 LAKE ST
DENTE, JAMES & BRANDY	0032	301	26			00764 01304 2	20 GRIST MILL LN
DEPIERRO, FRANK & ELISA	0103	712	19		045500	02409 02135 2	56 DANEBURY DOWNS
DERIAN, ROBERT P.,JR. & KAREN L	0212	1303	2		182250	07615 00939 2	8 LENAPE TRAIL
DERUGERIIS,MARK A & JACLYN L	0123	908	2.01			03910 00489 2	7 PEACH TREE PL
DESANTIS, CHRISTOPHER & NATALIE	0051	507	15		061300	02627 02378 2	7 RIPLEWOOD DR
DESANTIS, GREGORY & KELLIE	0122	907	7		101185	04419 01711 2	86 CIDER HILL
DETHLEFSEN, HORST & MARLIESE TRSTES	0008	107	7		007900	05372 01856 2	15 CHERRY LN
DETZ, STEPHEN J & LEONILDA	0111	809	21		069510	08734 00724 2	37 LAKE ROAD
DEUTSCH,MICHELLE & BRIAN	0041	401	2.08			04951 00817 2	13 WOODMERE RD
DEVAUL,JEFFREY F & IRINA E	0165	1017	2.34	C005		02916 00108 2	5 SCHINDLER COURT
DEVLI, UMIT C & AYNUR A DEVLI	0032	302	1		026600	09646 00061 2	524 EAST SADDLE RIVER RD
DEVLIN, BRIAN & SU, XIAOQIN	0047	503	2		038600	05454 01767 2	40 SPARROWBUSH RD



TAXING DISTRICT NO. 63 UPPER SADDLE RIVER

COUNTY NO. 02 BERGEN

NAME OF OWNER ADDITIONAL OWNERS	PAGE NO.	BLOCK NO.	LOT NO.	LOT QUALIF.	ACCOUNT NO.	DEED BOOK PAGE	CLASS	PROPERTY LOCATION
DEVRIES, CHRISTOPHER & MAUREEN	0052	508	10		064100	09651 00014	2	6 RIPPLEWOOD DR
DHADDA, SANDEEP & SHOBA	0114	810	15.03			01176 00418	2	469 EAST SADDLE RIVER RD
DHADUK, AMAR VITHALBHAI ETAL	0214	1305	3.05			04860 00619	2	54 PLEASANT AVE
DHORAJIA, VASANTI V ETAL	0161	1016	1.17	C0017		03802 00116	2	17 CHAPEL LANE
DHUPAR, UPASNA	0177	1112	1		136300	01034 00971	2	4 KRONER FARM CT
DI BELLA, MICHAEL O & ANNE K	0039	306	17			07739 00146	2	35 BROWNSTONE WAY
DI MARTINO, STEVEN & MARIA	0101	711	2		109100	08475 00725	2	18 CANDLESTICK LANE
DIAMOND, STEVEN & KAREN	0173	1108	21			07718 00131	2	7 IRON LATCH CT
DIAMOND, ELAN & CHAHIL, NEETU	0128	912	13		101157	04552 01718	2	43 CIDER HILL
DIAZ, MARIO & ILIANA	0045	501	12		065700	00949 01746	2	3 GLENCARL RD
DIAZ, UBERTO & GRISELDA	0022	212	6		017600	00556 01819	2	529 EAST SADDLE RIVER RD
DIAZ, JOANNA & LOPEZ, ENRIQUE F	0065	601	1.01	C026		04962 01938	2	10 MELODY LANE
DIGISI, ROBERT J & JENNIFER W	0086	701	18		104110	09586 00213	2	3 BLUE SPRUCE DR
DIKTAS, ARSAT & DUZGUN, MURAT & USKUV	0158	1013	2		132400	07934 00828	2	12 BIRCHWOOD CT
DIKTAS, KARABET & ZEPUR	0152	1008	15		124300	08736 00193	2	3 LAMBERT LANE
DILLON (ETAL), CHRISTOPHER	0218	1308	7		183213	01056 00338	2	28 KNOLLWOOD RD
DIMARTINO, CORINNE T	0007	105	15		005000	07961 00225	2	23 ROBIN RIDGE RD
DIMARTINO, SERGIO & LANDRIANI, LAURA	0061	513	27		055900	02831 01462	2	45 STONE LEDGE RD
DING, MICHAEL G & MEI DING	0006	104	21		003000	00967 01197	2	11 RISING RIDGE RD
DINIZ, PHILIP & KAREN L	0135	916	6		092600	08414 00320	2	24 ECHO RIDGE RD
DIPAULO, JAMES & NANCY	0115	810	15.12			09323 00034	2	74 BURNWOOD LANE
DIPASUPIL, JAY M & CHRISTINE M D	0109	809	4		067100	07885 00065	2	8 OLD STONE CHURCH RD
DISTEFANO, ANGELO ETAL	0217	1308	2.02			04870 01970	2	10 KNOLLWOOD RD
DITKOFF, JONATHAN & ROBYN	0150	1007	19		132907	08147 00112	2	30 PEMBROKE TRAIL
DIVIZIO JOSEPH & TUBITO LAURAMARIE	0056	511	3		047800	03625 01708	2	8 SPLIT ROCK RD
DJM KING ARTHUR COURT FAMILY LP	0076	601	1.01	C188		05235 00572	2	92 CINNAMON DRIVE
DOANE, DONALD & CLAIRE	0015	206	18		026000	09300 00435	2	108 HAMPSHIRE HILL RD
DOBIAS, TOMASZ & SUTYNIEC, IZABELA K	0040	307	3		031600	03040 01325	2	42 BROWNSTONE WAY
DOBLOSKY, NATALKA & ERIC	0105	805	5		071500	04510 01878	2	10 SUNRISE LANE
DOBRINER, KENNETH & ERICKA	0205	1222	1		163400	09540 00092	2	152 DIMMIG RD
DODAMANI, RAVI & PEREIRA, PRIYA	0035	304	2		026410	05406 01119	2	554 EAST SADDLE RIVER RD
DOGWOOD HILL RD TRUST ETALS TRUSTES	0203	1220	15		162700	04622 01681	2	19 DOGWOOD HILL
DOLAN, KEVIN & JANINE	0150	1007	20		132908	08102 00315	2	26 PEMBROKE TRAIL
DOLAN, CHRISTOPHER	0107	807	10		076500	03792 01830	2	16 SHERWOOD RD
DON, RAYAN	0003	103	8		002300	05185 00353	2	26 RISING RIDGE RD
DONALD & BARBARA REVOC LIVING TURST	0105	805	6		072030	05040 01631	2	7 VALLEY LANE
DONATO, JOSEPH M. & JILL A.	0116	811	10		074300	08330 00278	2	20 JAN RIVER DR
DONATO, WILLIAM L. & CHRISTINE L.	0204	1221	17		152500	08353 00017	2	79 LOCUST LN
DONNELLAN, JAMES T.	0001	102	1.02		000300	07864 00933	2	35 SPARROWBUSH RD
DORUM, VITALIY & VICTORIA	0054	509	6		047200	04854 01107	2	7 SPLIT ROCK RD
DOSIK, JONATHAN & TARA STEIN	0122	907	1		101179	00745 00188	2	20 PEACH TREE PLACE
DOTO, LOUIS J & MARIE A	0060	513	8		040650		2	147 FAWN HILL RD
DOUBLE EAGLE REALTY INVESTMT LLC	0209	1301	1.02			08899 00250	1	124 PLEASANT AVE
DOUBLE EAGLE REALTY INVESTMT LLC	0210	1301	2		179700	08899 00250	4B	120 PLEASANT AVE
DOUGHERTY, SHANE & KATHRYN	0134	915	33		098100	04312 00118	2	71 MILL GLEN ROAD
DOUGLAS, RALPH F. & PAULA A.	0180	1201	5		148100		2	15 UPPER CROSS RD
DOW, HAROLD & KATHLEEN	0196	1216	8		157800		2	5 HARVEY LANE
DOWD, MATTHEW J & MURPHY, JENNIFER	0168	1103	1.04			02297 00983	2	15 INDIAN TR
DOYNE, ALEXANDER & POLI, TINA	0028	215	3		026332	03710 01083	2	23 DEERHORN TRAIL
DRENNAN, SARAH MARIE	0149	1006	8		132926	05105 01834	2	21 PEMBROKE TRAIL
DREXLER, ROBERT C. & REBA C.	0213	1304	1		182645		2	21 MILLSTREAM RD
DRIPOCHAK, MICHAEL P. & ANNE C.	0168	1103	2		153100	07982 00372	2	60 RIVERVIEW TERR
DRUCE, RICHARD & CHERYL	0208	1225	11		169400	07866 00230	2	84 DIMMIG RD
DUBIE, FRANCIS A. & PATRICIA	0217	1307	9		183249		2	47 KNOLLWOOD RD
DUBROFF, ROGER I & MARILYN	0030	216	13		026354		2	16 ANONA DR
DUGAN JR, JAMES P	0216	1306	3		183225	04566 01806	2	7 RUSTIC RD
DUGAN, CHRISTOPHER SEAN TRSTES/ETAL	0200	1218	11		156100	03233 00308	2	15 RIDGE RD
DUMONT, ELLIS M & HELEN	0038	306	1		030700	07612 00259	2	75 WEISS RD
DUPONT, LAURA	0155	1011	9.02			01325 00864	2	23 UNION AVE
DURANTE, JOHN & SANDRA	0208	1225	2		168500	00211 00859	2	48 DIMMIG RD
DURANTE, RON & KIM	0115	810	15.08			08237 00358	2	50 BURNWOOD LANE
DURANTE, VINCENT M. & KATHLEEN	0029	216	7		026362	07983 00339	2	45 YEOMAN DR
DUSSICH, JEFFREY ALAN ETAL	0004	103	17		006000	02026 00752	2	11 TANGLEWOOD HOLLOW RD
DUTHALER SR, DONALD & JOYCE	0205	1223	3		172100	08454 00930	2	74 LOCUST LN
DUTKUS, DAVID A. & MARLENA	0099	709	10		105210	07954 00383	2	199 LAKE ST
DYAN, MICHELE	0115	810	15.10			00706 01286	2	62 BURNWOOD LANE
E.C.I. PROPERTIES/WARE RD LLC	0156	1012	2		129310	08111 00449	4A	58 WARE RD
EAST CRESCENT DEVOPMENT GROUP LLC	0078	601	2		101300	03778 01746	4A	558-572 EAST CRESCENT AVE

## TAXING DISTRICT NO. 63 UPPER SADDLE RIVER

## COUNTY NO. 02 BERGEN

NAME OF OWNER ADDITIONAL OWNERS	PAGE NO.	BLOCK NO.	LOT NO.	LOT QUALIF.	ACCOUNT NO.	DEED BOOK PAGE	CLASS	PROPERTY LOCATION
ECHVERRI, WILLIAM	0005	104	14		003600	01813 00430	2	24 APPLEWOOD DR
ECKERT (ETAL), KNU	0196	1215	15			01393 00594	2	7 GLENWOOD RD
EDALAT(ETC/TRSTES), PARVIZ M	0045	501	15		040210	00580 01770	2	132 CARLOUGH RD
EDELMAN, HENRY & LESLIE	0130	913	17		087500		2	3 MILLGLEN CT
EDELMAN, JEFFREY & STACY	0090	704	28		104150	01660 01966	2	30 BLUE SPRUCE DR
EDELMAN, E.J. & (FOX), J.L., TRUSTEES	0209	1225	17		169900	02302 02396	2	108 DIMMIG RD
EDGAR, ALEXANDER M & EMMA C	0042	401	2.26			04816 00790	2	50 WOODMERE RD
EDMONDS, BRENT D & AMY B	0124	908	6.04		081420	00006 00600	2	73 BUCKHAVEN HILL
EDMONDS, DOUGLAS A & JENNIFER	0088	704	1.03			01482 00289	2	9 EMERALD WOODS CT
EDWARD AND DEBORAH LAGOMARSINO LLC	0097	707	8		054500	04311 00207	2	60 FAWN HILL RD
EGAN, JOHN J & MARIE C	0174	1109	3		143500	01677 00291	2	54 SKYLINE DR
EGGLINGER, THOMAS	0133	915	21		096600	05241 01894	2	50 ROLLING RIDGE RD
EHRMAN, BROOKE	0136	916	20		094000	03184 01872	2	71 ROLLING RIDGE RD
EISEN, JULIUS & SUSAN	0170	1105	19		134000		2	57 RIVERVIEW TERR
EISEN, RONNIE SUE	0148	1006	2		120400	08366 00693	2	83 UNION AVE
EISEN, DONALD P. & HILGERS, RUELLEN B	0148	1006	1.03				2	130 LAKE ST
EL GHORAB, KHALID ETAL	0001	102	5.01		001600	04784 00605	2	547 WEST SADDLE RIVER RD
ELEZOVIC, ALEX & DEBRA	0130	913	20		086800	02503 00487	2	67 HIDDEN GLEN RD
ELGENDI, GABER F & BOTROS, AMGAD	0089	704	6.02			03332 01717	2	95 LAKE ST
ELGHAMRAWI, ASHRAF M&SALLY F SHADY-	0187	1205	15		179400	03075 00854	2	69 OAK DR
ELGRABIL, JONATHAN & HOFF, ORLY	0001	101	4		000500	05166 01280	2	3 NORTHERN DR
ELLIS, DAVID & LISA A FISHER	0098	709	3		106000	08605 00482	2	20 HOLLY DR
ELLIS, JAMES & LIBERMAN, YOAV	0109	809	3		067200	03736 00916	2	494 WEST SADDLE RIVER RD
ELSON, STUART H & CHIEMI	0186	1204	23		173900	08504 00491	2	11 OAK DR
ENGEL, ANNETTE	0121	905	11		101170	09494 00160	2	67 PARTRIDGE HILL
ENGELHART, KIM & HANNAH & MADISON	0068	601	1.01	C066		05159 00541	2	5 HEARTHSTONE COURT
EPSTEIN, GILAT	0081	601	11.27	C0020		01293 01861	2	20 SKYMARK CT
EPSTEIN, LEONARD & JANINA	0005	104	8		004200	08322 00654	2	8 ROBIN RIDGE RD
EPSTEIN, PETER & LISA	0072	601	1.01	C127		05520 00178	2	31 GOLDFINCH DRIVE
ERDMAN, PATRICIA M (TRSTE)	0143	922	18		100500	01900 01717	2	88 HUFF TERR
ERGIN, ERKAN & BROOKE	0103	712	2		045300	04724 00886	2	64 DANEBURY DOWNS
ERICSON, SHIRLEY J	0040	308	21		032200		2	12 BROWNSTONE WAY
ERIM, METEHAN ETAL	0109	809	7		067500	04421 01538	2	20 OLD STONE CHURCH RD
ERSTLING, GREGORY J. & MARJORIE G.	0111	809	24		069565		2	31 LAKE ROAD
ESENBOGA, FAITH & ZEYNEP	0187	1205	8		153800	04870 01494	2	368 LAKE ST
ESPEJO, MARIA	0181	1202	13.01			01090 01305	2	336 WEST SADDLE RIVER RD
ESPOSITO, MICHAEL & WENDY	0084	603	13		103110	03099 01803	2	31 POSSUM TRAIL
ESPOSITO, VINCENT & MARIA	0174	1108	27			09016 00280	2	7 CANTERBURY COURT
ESTEBAN, ALFONSO CHRISTIAN & FERRARA, A	0138	917	6		091300	08353 00245	2	25 ECHO RIDGE RD
ESTEROW, RICHARD & KAREN	0145	1003	6			08092 00424	2	6 GINKGO CT
ESTEVEZ, JUAN & MARIA	0201	1219	1		155300	02480 01898	2	286 EAST SADDLE RIVER RD
ESTEVEZ, ROBIN A & INGRID S.	0003	103	10.02			00047 00473	2	5 FIELDSTONE CT
EU, JIN	0189	1207	8		179228	03996 01089	2	108 OAK DR
EVANS, STEVEN	0077	601	1.01	C196		05277 00597	2	67 CINNAMON DRIVE
EVDOKIMOV, VALERIY & JULIA	0085	701	2		040630	00475 01512	2	50 STONE LEDGE RD
EVELSON, GALINA	0080	601	11.24	C0028		01549 01730	2	28 SKYMARK CT
EVELSON, MIRA & GALINA & BORIS	0169	1103	5		134800	02551 00226	2	1 BIRCH CT
FABRIS, GARY L & BRENDA	0086	702	8		104200	08375 00670	2	53 CLOVER LANE
FABRIS, JOAN L. & ALFRED T.	0111	809	29		068800		2	19 LAKE ROAD
FAHMI, RUSSEL & NANCY	0108	808	17		077500	05107 00660	2	38 LAKE ROAD
FALLON (TRSTE), LUCILLE M	0217	1307	3		183243	00255 00692	2	16 RUSTIC RD
FALLOTICO, BONNIE	0048	505	1		039500	05247 01568	2	4 COLD STREAM LN
FANG, HEIDI & XIONG, JUDY	0127	911	19		101192	00740 01347	2	61 CIDER HILL
FANG, SHUSHENG & WEI, YI	0089	704	7.02			03173 00478	2	107 LAKE ST
FARAG, NASHWA ADEL	0057	512	7		052200	02830 01948	2	30 COTTONTAIL TRAIL
FARAZ, HAROON AHMED & SOPHIA	0019	209	2.09			03079 01226	2	15 CORN MILL CT
FARDANESH, ARMAN & KAMRAN	0063	601	1.01	C001		05480 00841	2	30 GOLDFINCH DRIVE
FARDANESH, BRUCE BEHRUZ & LYNDIA H ETAL	0019	209	2.03			04967 01545	2	5 CORN MILL CT
FARINAS-HAN, LIANY & HAN, JUNGWOO	0176	1111	4.03			02707 01857	2	6 TERHUNE CT
FARINAS, RAMON & CARMEN	0166	1101	13		139100	03789 00266	2	33 PLEASANT AVE
FARLESE, STEVEN P & KRISTEN A	0126	911	4		089600	02304 01142	2	50 HIDDEN GLEN RD
FARRI, OLADIMEJI & FOLASHADE	0020	210	6		019500	03385 01609	2	7 HICKORY PL
FATUOVA, ROCCO T & MARIE J	0167	1102	11		138100		2	13 ELIZABETH TERR
FAVA, GABRIELLA & LORRAINE	0036	304	14		033100	04078 00260	2	35 FOX HILL
FAZIO, PETER & HAMPTON, JESSICA	0176	1110	8			09207 00078	2	24 HILLCREST DR
FAZIO, TARA L & RYAN A	0159	1013	11		117800	09224 00181	1	ROUTE 17 N REAR
FEA, FRANK & LEILANI	0096	706	37		058100	09043 00166	2	72 LILLINE LANE
FECHT, MARGUERITE J & SUSAN G	0182	1203	9		149500	05432 00944	2	319 EAST SADDLE RIVER RD

TAXING DISTRICT NO. 63 UPPER SADDLE RIVER

COUNTY NO. 02 BERGEN

NAME OF OWNER ADDITIONAL OWNERS	PAGE NO.	BLOCK NO.	LOT NO.	LOT QUALIF.	ACCOUNT NO.	DEED BOOK	DEED PAGE	CLASS	PROPERTY LOCATION
FEIN, JONATHAN A & SUSAN D	0137	916	25		094500	00384	00662	2	51 ROLLING RIDGE RD
FEINGOLD, MITCHELL S & SUSAN A	0051	507	14		061200			2	493 WEST SADDLE RIVER RD
FEINSTEIN, ELIZABETH ETAL TRUSTEES	0194	1212	18		167700	04036	00259	2	33 STEVENSON LN
FEINTISCH, ADAM MICHAEL ETAL	0194	1213	2		000000	03370	00643	2	80 GLENWOOD RD
FELDMAN, MICHAEL & DIANNA ETAL	0148	1006	1.07			04109	00340	2	14 IRON LATCH WEST
FELDMAN, VITALI	0029	216	5		026360	04628	01534	2	50 ANONA DR
FELDMAN, VITALI	0045	501	10		066000	02674	00861	2	13 GLENCARL RD
FELDMAN, VITALI	0047	502	16		066990	03875	00231	2	22 GLENCARL RD
FELDMAN, VITALI	0100	710	8		107600	04835	00834	2	18 COACH LANE
FELDMAN, VITALI	0187	1205	14		179500	03993	01925	2	73 OAK DR
FELDMAN, VITALI	0191	1211	8		158700	04410	01734	2	11 STEVENSON LN
FELIG, ANNA M	0124	908	7.02			08680	00835	2	7 STURBRIDGE DR
FERBER, H. TERRY & DARYL C.	0198	1217	8		160000			2	32 GLENWOOD RD
FERNANDES, MARCO CORREIA ETAL	0006	104	15		003500	03319	02331	2	20 APPLEWOOD DR
FERRAIOLI, RAYMOND	0061	513	23		055500	04617	01941	2	29 STONE LEDGE RD
FERRARIE, DANTE & CHRISTINE	0031	301	20			08171	00470	2	50 GRIST MILL LN
FERRARO, ANDREW & JULIE	0134	915	36		098400	03018	00163	2	59 MILLGLEN RD
FERRARO, JUDITH A	0153	1009	5		125000	08948	00062	2	24 OVERBROOK RD
FERREIRA, PAULO	0105	805	2		072000	05249	00471	2	436 WEST SADDLE RIVER RD
FERRETTI, LOUIS J & MYRIAM	0116	811	5.03			08676	00080	2	11 DANSFIELD CT
FESSLER, JEFFREY & JENNIFER	0131	914	2		087200	01112	00858	2	8 MILLGLEN CT
FESTA, ALFRED & DEBORAH	0216	1306	1.02		183100	08179	00609	2	9 KNOLLWOOD RD
FEUERSTEIN, JESSE & SCHWARTZ, SARI	0188	1207	1		179221	05339	01009	2	320 FERN DELL
FEYGIN, VLADISLAV & ANNA	0036	304	8		032500	02483	02357	2	7 FOX HILL
FICCA, THOMAS K & TERESA H	0217	1306	12		182850	08266	00103	2	99 KNOLLWOOD RD
FIELDS, LYNNE DONNA	0001	102	3		001100	08555	00306	2	14 NORTHERN DR
FIGUEROA, VIVIAN	0061	513	25		055700	09162	00114	2	37 STONE LEDGE RD
FILIPOWSKI, TADEUSZ & JANINA	0107	808	2		078100			2	19 HESS CT
FINKELSHTEYN, ILYA & MICHELLE	0168	1103	1.06			01644	00802	2	14 INDIAN TR
FINKELSTEIN, DAVID C. & NANCY E.	0121	905	10		101169			2	7 MEADOWLARK PL
FINN, JOSEPH & CAROL A	0195	1215	2		165600	07595	00455	2	24 STEVENSON LN
FINNEGAN, PATRICK J & VALERIE	0194	1214	4		167300	00654	00522	2	45 GLENWOOD RD
FIORI, KENNETH J. & MARJORIE E.	0086	701	15		104125	07898	00884	2	15 BLUE SPRUCE DR
FIORILLO, JILL L	0178	1112	19			05149	01229	2	41 SUNFLOWER DR
FIORINO, DIANNE	0169	1103	3		135000	04810	01167	2	56 RIVERVIEW TERR
FISCHER, CYNTHIA	0135	916	2		092200	08457	00844	2	8 ECHO RIDGE RD
FISCHER, ROBERT A & CHERYL L	0193	1212	3		176000	07741	00838	2	40 GRAND VIEW AVE
FISHER (ETAL), SIMON	0112	810	1		074500	01385	00881	2	25 JAN RIVER DR
FISHER, KAREN B.	0197	1217	2		159400			2	8 GLENWOOD RD
FISHER, JEFFREY	0009	204	1		010200	03863	00258	2	590 WEST SADDLE RIVER RD
FISHERMAN, ERIC & AMY	0156	1012	10		127300	08343	00860	2	28 WARE RD
FITZGERALD, JOSEPH	0041	401	2.09			04829	01670	2	9 WOODMERE RD
FITZGIBBON, JENNIFER LEIGH ETAL	0114	810	8.09			01556	02454	2	437 EAST SADDLE RIVER RD
FLEYHAN, SAMI	0066	601	1.01	C047		05029	00603	2	45 HEARTHSTONE COURT
FLORIO, JENNA & KOSCIOLEK, MATTHEW	0069	601	1.01	C092		05367	00488	2	15 CINNAMON DRIVE
FLORIO, JOANNE	0182	1203	10		149600	08578	00536	2	323 EAST SADDLE RIVER RD
FLORIO, MARIA & RUFFOLO, MARK E	0008	106	3		007300	08153	00378	2	14 WINDSOR GATE
FLORIO, MICHAEL J & JEAN J	0008	107	3		008300			2	15 WINDSOR GATE
FLYNN, NOEL P & HELEN	0173	1108	15			01878	00658	2	64 UNION AVE
FLYNN, ROBERT & JOANN	0065	601	1.01	C030		04812	01318	2	18 MELODY LANE
FOCKE & CO., INC.	0209	1301	1.15					1	23 PARK WAY
FOOKS, JASON & RANITA	0095	706	18.12			02185	00640	2	2 FOREST RIDGE
FOOTE, CHERYL	0071	601	1.01	C117		05493	01913	2	26 GOLDFINCH DRIVE
FORD, TIMOTHY JAMES (ETAL)	0002	102	9		001400	01543	02137	2	11 SPARROWBUSH RD
FOROOTAN, ALI R & FARAKISH, NEGAR	0164	1017	2.22	C0044		05526	00372	2	44 SCHINDLER COURT
FORSYTH, CAROLE L.	0039	306	4		031000	07779	00730	2	15 BROWNSTONE WAY
FOSTER, LAUREN & RANDY	0018	207	30		020205	01696	00852	2	9 ROWANTREE DR
FOX, ASHTON & ADLER, CYNTHIA	0094	706	12		056800	05501	01334	2	53 ASPEN WAY
FOX, EVAN & LAUREN T	0130	913	19		086900	04219	00980	2	71 HIDDEN GLEN RD
FOX, JOSHUA J & ERICA L	0157	1012	22		126700	02060	00677	2	75 PLEASANT AVE
FOX, PERRY & DARIA	0163	1017	2.09	C0018		03311	01356	2	18 SCHINDLER COURT
FOX, STEVEN	0080	601	11.22	C0032		03101	00441	2	32 SKYMARK CT
FOYE, SEAN P & NICOLE A	0032	302	5		033700	01391	02115	2	10 FOX HILL
FRANCICA, ERIN E & CARMINE	0033	302	13		034500	03059	00743	2	32 WINDING WAY
FRANGISKOU, MARIO & RENE MAJSIAK	0144	1002	1.02			09498	00275	2	46 LAKE ST
FRANKEL, LAWRENCE & MICHELLE	0034	302	28			01245	00478	2	17 GRIST MILL LN
FRANZESE, THOMAS & LAUREN	0164	1017	2.26	C0052		05273	01615	2	52 SCHINDLER COURT
FRASCINO, JOSEPH A	0212	1303	14					2	16 LENAPE TRAIL

TAXING DISTRICT NO. 63 UPPER SADDLE RIVER

COUNTY NO. 02 BERGEN

NAME OF OWNER ADDITIONAL OWNERS	PAGE NO.	BLOCK NO.	LOT NO.	LOT QUALIF.	ACCOUNT NO.	DEED BOOK	DEED PAGE	CLASS	PROPERTY LOCATION
FRASSETTO, JOHN ALBERT & DENISE A	0004	103	13		005700	04625	00945	2	28 ROBIN RIDGE RD
FRASSETTO, DOMINIC & GINA	0015	206	25		026349	04344	00410	2	55 ANONA DR
FREEDBERG, CRAIG & MICHELLE	0198	1217	10		160200	08857	00040	2	40 GLENWOOD RD
FREEDMAN, JAY & ROBYN	0205	1222	4		170700	08238	00061	2	140 DIMMIG RD
FREEMAN, BARBARA P. & ROBERT W., TRS	0102	712	18		108000	08300	00481	2	38 COACH LANE
FREI, KAREN	0202	1219	8		155900	07975	00590	2	8 DRAKE LANE
FREI, RENATE U	0191	1210	12		178000	08582	00290	2	23 GRAND VIEW AVE
FREID, RONALD & LIEBER, COLETTE	0148	1006	1.10			07973	00173	2	2 IRON LATCH WEST
FRIEDBERG, COREY & JENNIFER	0206	1223	14		173200	04020	01435	2	93 DIMMIG RD
FRIEDLANDER, RONALD (TRSTES/ETAL)	0130	913	15		087700	01880	01531	2	58 MILLGLEN RD
FRIEDMAN, ABRAHAM	0119	903	2		101131	03000	00072	2	23 PARTRIDGE HILL
FRIEDMAN, ARNOLD & JEAN	0130	913	18		087400	08038	00926	2	11 MILLGLEN CT
FRIEDMAN, EVAN & DENISE	0039	306	16			04364	01376	2	39 BROWNSTONE WAY
FRIEDMAN, MARK & ROBIN	0129	913	12		088000	07570	00699	2	46 MILLGLEN RD
FRIEDMAN, PETER & LAUREN	0051	507	17		061500	02746	00100	2	15 RIPPLEWOOD DR
FRIIS, ERIK S & ELAINE J FILLITER	0048	505	3.02			08805	00992	2	4 SPARROWBUSH RD
FROMBERG, JASON E & ALYCIA D	0015	206	30		026344	01430	01198	2	33 ANONA DR
FRUCHTMAN, BETH	0185	1204	11		175100	02715	00073	2	341 SPRING ST
FUCHS, BRUCE DAVID & AMY LEAH	0129	913	10		088200	08813	00453	2	38 MILLGLEN RD
FUCHS, JASON R & SHANNON K	0197	1216	16			00505	00243	2	24 ALDBURY DR
FUSARO, CHRISTOPHER & MICHELLE	0157	1012	16		127800	02352	02039	2	15 UNION AVE
FUSCO, STEVEN M & INGRID	0218	1308	8			00236	00108	2	34 KNOLLWOOD RD
GABBERT, KENNETH A	0164	1017	2.19	C0038		08663	00844	2	38 SCHINDLER COURT
GAGLIO, NICHOLAS EO & ELIZAVETA	0104	805	1.01		072100	04445	01438	2	424 WEST SADDLE RIVER RD
GALASSO, DANIEL & LEANDRA	0106	806	12		070800	02068	01398	2	15 SUNRISE LANE
GALE, DAVID M	0062	514	5		062900	02355	00451	2	54 RIPPLEWOOD DR
GALIMI, PAUL JR. & CELIA	0099	709	6		105700	07664	00658	2	8 HOLLY DR
GALLAGHER (ETC/TRSTES), TERESA A	0112	810	7.01			00398	00780	2	2 KNIGHTS COURT
GALLAGHER, BRENDA J & FRANK P	0066	601	1.01	C050		05026	00833	2	39 HEARTHSTONE COURT
GALLAGHER, JAMES P. & LUCY P.	0011	204	25		012140			2	512 WEST SADDLE RIVER RD
GALLO, MICHAEL W & LAUREN M	0172	1108	8		141300	00599	01361	2	21 SKYLINE DR
GAMSEY, LAUREN & MATTHEW	0187	1205	16		179300	05040	00475	2	340 SPRING ST
GANDARA, MICHAEL & SUSAN	0133	915	26		097100	09546	00275	2	74 ROLLING RIDGE RD
GANDHI, DARSHANA	0184	1204	1.01			02708	01898	2	356 EAST SADDLE RIVER RD
GANIALINA, ELENA TRSTE	0020	209	6		017700	05421	01003	2	9 BROOK RD
GAO, SHUJUN	0183	1203	14.02		149900	02336	00280	2	10 METTOWEE FARMS COURT
GARBAR, MARC WAYNE & ROBIN LEIGH	0188	1206	3		179507	02352	01620	2	103 OAK DR
GARBER, ALAN M (MICHAEL)	0153	1010	1		130600	02706	01393	2	30 OLD FORGE CT
GARBER, JUSTIN & LAURA	0190	1210	2		178300	04973	01554	2	12 OAK DR
GARGANO, MAURICE & VINZIA	0081	601	13.02		000000	04807	00009	2	6 SANDSTONE RIDGE
GARRAHY, DANIEL & DAFNA K	0105	805	9		072040	03923	00462	2	11 VALLEY LANE
GARRAMONE, MICHAEL & JOANNE	0059	512	38		051400			2	8 BEAVER DAM RD
GARTNER, JONI	0075	601	1.01	C171		05321	01951	2	58 CINNAMON DRIVE
GARVEY WOODS RE LLC	0162	1016	3		114400	04883	01073	1	172 CRESCENT AVE
GARZON, JOSE F. & KIM A.	0087	703	2		104192	09655	00188	2	44 CARLOUGH RD
GAUBA, SHILPI & MANAN	0187	1205	7		153900	03962	01214	2	366 LAKE ST
GAVRIL, TATIANA P	0072	601	1.01	C130		04965	00199	2	37 GOLDFINCH DRIVE
GDIKIAN, THIAGO AYRES TRSTES/ETAL	0069	601	1.01	C091		05381	00273	2	17 CINNAMON DRIVE
GEARY, KENNETH A. JR. & PATRICIA R.	0173	1108	10		141100			2	13 SKYLINE DR
GEBHARD, ROBERT P. & KELLY ANN	0018	208	2		020255	08361	00878	2	37 SYCAMORE DR
GEDICKIAN, DICRAN & P	0149	1007	2		120200			2	59 UNION AVE
GEDES, DOD & MERITA	0137	917	4		091100	03971	01773	2	11 ECHO RIDGE RD
GEIGER, EVERETT A. & LORAIN V.	0030	301	7		027400	07953	00504	2	29A WEISS RD
GKIERE, ADAM & KATHLEEN	0090	704	19		112800	05229	00486	2	31 LILLINE LANE
GELLER (ETAL), BRADLEY DAVID	0171	1107	11		141900	09513	00265	2	57 HILLCREST DR
GENESTINE-SCHMITT, MATTIEU ETAL	0012	205	3.01		010650	05241	00693	2	1 CASTLE HILL CT
GENOVESI, ANN C.	0176	1111	4.02			07954	00069	2	2 TERHUNE CT
GENTILE, ANGELO & RENEE	0140	918	19		090600	08487	00371	2	1 WEST SLOPE CT
GENTILUOMO JR, DANIELE & MELISSA	0060	513	13		056400	03815	01279	2	127 FAWN HILL RD
GEORGE (ETAL), THOMAS & SHARON	0145	1003	7			00513	00619	2	2 GINKGO CT
GEORGE, BIJU & ANNAMMA	0040	308	5		031900	03160	00795	2	2 THIER LN
GERAGHTY, MICHAEL J & COURTNEY	0138	917	10		091700	05511	01798	2	45 ECHO RIDGE RD
GERENTINE, CARRIE & ADAM	0174	1108	24			05468	01931	2	8 CANTERBURY COURT
GERGES-EBALD, ABANOUB	0108	808	9		069700	04516	01427	2	18 LAKE ROAD
GERGES, GERGES MOKBEL ETAL	0064	601	1.01	C019		05129	00632	2	5 MELODY LANE
GERMAIN, ELLEN	0177	1112	7			01245	02096	2	5 KRONER FARM CT
GERSTEN, BRIAN & MARY ANNE	0074	601	1.01	C155		04837	01129	2	26 CINNAMON DRIVE
GERSTENFELD, DAVID & DEBRA	0118	902	6		101123	04855	01939	2	62 PARTRIDGE HILL



TAXING DISTRICT NO. 63 UPPER SADDLE RIVER

COUNTY NO. 02 BERGEN

NAME OF OWNER ADDITIONAL OWNERS	PAGE NO.	BLOCK NO.	LOT NO.	LOT QUALIF.	ACCOUNT NO.	DEED BOOK PAGE	CLASS	PROPERTY LOCATION
GERSTL, LINDA	0031	301	22		026850		2	38 GRIST MILL LN
GERTZ, CARL E JR & LAURIE A	0062	514	3		062700	09613 00042	2	62 RIPPLEWOOD DR
GESOALDE, EDWARD & LENORE	0120	904	2		101140	04455 01136	2	9 PARTRIDGE HILL
GEVORKIAN, KARINE	0072	601	1.01	C125		04961 01351	2	27 GOLDFINCH DRIVE
GEZDIR, AYDA	0211	1303	1		182200	01690 01796	2	80 PLEASANT AVE
GHAHYAZI, BEHROOZ	0170	1106	1		145600	00228 01497	2	76 HILLCREST DR
GHANG, PAUL YUSANG & JU, KYUNGHEE	0101	712	4		044800	03896 00358	2	20 OLD CHIMNEY RD
GHEISSARY, NAYER & MAHMOOD	0022	212	7.03			08482 00368	2	515 EAST SADDLE RIVER RD
GHOBRIAL, EVRENA & GERGIS, ABRAAM	0194	1212	21		167400	05394 00848	2	58 RIDGE RD
GHOBRIAL, SAMEH & HABIB, SARRA	0110	809	14		067900	03036 02419	2	60 OLD STONE CHURCH RD
GHORASHI(ETAL), ALLEN A.	0082	602	4.02			08657 00384	2	7 GOLFVIEW RD
GHOSSI, PARVIZ	0050	507	2		043800	02297 02099	2	32 PARKER PL
GIAMMANCO, FRANK & AMY	0015	206	28		026346	08434 00822	2	39 ANONA DR
GIARUSSO, WILLIAM & VALERIE	0141	920	5		082600	07719 00165	2	42 WEISS RD
GIATRAS, CONSTANTINOS ETAL	0056	511	12		048800	03509 01236	2	43 OLD CHIMNEY RD
GIEREK, RONALD JR & DANA M	0090	704	21		109940	08978 00362	2	28 CLOVER LANE
GILCHRIST, JOHN & PALAZZO, ANGELA	0100	710	10		107400	08637 00921	2	8 COACH LANE
GILLETTO, JEFFREY & HILDRETH, ASHLEY	0024	213.01	3		015260	04194 00758	2	7 HOPPER FARM RD
GILICK, JOHN & SAMANTHA	0041	401	2.07			04209 01544	2	17 WOODMERE RD
GILMAN, KATE & STEVEN	0076	601	1.01	C185		05241 00874	2	86 CINNAMON DRIVE
GINELLI, PAUL C	0084	604	6		102700	03315 01781	2	8 POSSUM TRAIL
GINSBERG, JUSTIN E & ERIN R	0201	1219	2		155200	04373 01948	2	284 EAST SADDLE RIVER RD
GIORDANO, CARL & ANDRENAIA	0113	810	8.02			09545 00133	2	3 KNIGHTS COURT
GIRI, NIKHIL & PARUL	0127	911	15		101196	02774 01966	2	77 CIDER HILL
GIUDICE, JOHN J. & OLIMPIA	0052	508	6		063700		2	22 RIPPLEWOOD DR
GIUNTA, JASON & FALLON	0121	906	3		101172	03309 01032	2	12 MEADOWLARK PL
GIUSFREDI, ELISEO & XANTHI	0143	922	19		100600	03107 01079	2	84 HUFF TERR
GIZ, ANDRES & BARBARA	0099	709	11		105215	08695 00268	2	195 LAKE ST
GLICK, LLOYD & JOAN	0048	503	15		038300	02658 00421	2	22 BRIARCLIFF RD
GLICK, KENNETH W & RENEE L	0051	507	19		061700	03903 00307	2	21 RIPPLEWOOD DR
GLINCMAN, ADAM & VIKTORIA	0001	101	6		000700	03033 01759	2	15 NORTHERN DR
GLOOTZ, ROBERT & FARYAL	0012	205	3.02		010650	05331 00890	2	5 CASTLE HILL CT
GLUCK, DAVID & JADE	0136	916	11		093100	03453 01376	2	44 ECHO RIDGE RD
GNECO, PAUL & GINA	0213	1304	6.07			09272 00412	2	15 ORATAM ROAD
GO (ETAL), CHANGSU	0102	712	14		108400	01723 00459	2	13 CANDLESTICK LANE
GOBLE, JOY	0040	307	5		030500	08943 00100	2	110 COTTAGE LN
GODOY, WIGBERT S. & IRMA	0006	105	1		005100	08573 00814	2	27 ROBIN RIDGE RD
GOEL, SWETA & SAURABH	0079	601	11.04	C0019		02712 02250	2	19 SKYMARK CT
GOETZ, DEBORAH LYNN ETAL	0014	206	15		025700	02702 00346	2	88 HAMPSHIRE HILL RD
GOGINENI, BALA S & MALLIPEDDI, HARINI	0164	1017	2.18	C0036		04472 00458	2	36 SCHINDLER COURT
GOGLIORMELLA, MICHAEL	0064	601	1.01	C009		04905 00736	2	10 HEARTHSTONE COURT
GOLD, KIMBERLY JILL & MICHAEL L	0148	1006	1.05			04759 01582	2	22 IRON LATCH WEST
GOLDBERG, ERIC JASON & RACHEL BLITZ	0064	601	1.01	C015		04902 00597	2	15 MELODY LANE
GOLDBERG, JUSTIN A & ERICA G	0039	306	14		031200	04097 01209	2	36 COTTAGE LN
GOLDBERG, MORRIS & HEATHER M	0147	1005	7		132903	03673 00239	2	11 ROXBURY DOWNS
GOLDENBERG, YEVGENIY & MARIA	0027	214	20		026371	05425 00276	2	34 DEERHORN TRAIL
GOLDFINE, AUSTIN & MICHELE	0166	1101	5		139900	05457 00706	2	44 ELIZABETH TERR
GOLDINSTEIN, ARKADY A & EVGENIA	0136	916	12		093200	02043 00990	2	48 ECHO RIDGE RD
GOLDSTEIN, ALEXANDER & MARINA	0003	103	10.03			01719 02439	2	9 FIELDSTONE CT
GOLDSTEIN, ANNE M	0128	912	11		101159		2	1 OX BOW PL
GOLDSTEIN, STEVEN & PACKARD, KATHLEEN	0076	601	1.01	C181		05261 01880	2	78 CINNAMON DRIVE
GOLUB, JAMIE & LAYNA	0082	601	20.01		103800	03921 01324	2	2 PRIMROSE COURT
GOLUB, MICHAEL & LANDMAN, CHLOE	0070	601	1.01	C104		05363 00749	2	3 GOLDFINCH DRIVE
GOLUB, ZACHARY A & JULIE	0070	601	1.01	C100		05356 01206	2	11 GOLDFINCH DRIVE
GOLZAR, FATEMEH	0051	507	20		061800	01598 01713	2	25 RIPPLEWOOD DR
GONZALEZ, JULIAN E & KARLA I	0007	105	12		004700	05282 01770	2	11 ROBIN RIDGE RD
GOODELL, MARK & BREZINSKI, JAMIE	0108	808	6		069900	03263 02324	2	476 WEST SADDLE RIVER RD
GOODMAN, SYLVIA	0133	915	19		096400	08357 00524	2	42 ROLLING RIDGE RD
GOODMAN, DIANA	0166	1101	14		139200	03905 01891	2	37 PLEASANT AVE
GOPALAKRISHNAN, ARUNKUMAR ETAL	0003	103	4		002100	05389 00815	2	18 RISING RIDGE RD
GORBACZ, MACIEJ	0161	1016	1.08	C008		07931 00908	2	8 CHAPEL LANE
GORDON, DUSTIN J & BLAIR	0082	601	21.01			01978 00557	2	1 PRIMROSE COURT
GORDON, RICHARD & KAREN	0171	1107	3		142800	08149 00611	2	14 SKYLINE DR
GORDON, ROBERT M. & AZAR P.	0166	1101	2		139600		2	8 UNION AVE
GORELICK, JACOB & JESSICA	0192	1211	18		151345	04504 01721	2	15 ALDBURY DR
GOULET, STEPHEN & ALEXANDRA	0146	1004	15			00458 00595	2	67 PINE HILL DR
GOWAN, TIM & DINA	0091	704	32		059000	04011 00448	2	59 LILLINE LANE
GOWDA, VINAYAK S & SUBRAMANYA, NALINI	0092	705	18		113700	04248 01008	2	28 LILLINE LANE

TAXING DISTRICT NO. 63 UPPER SADDLE RIVER

COUNTY NO. 02 BERGEN

NAME OF OWNER ADDITIONAL OWNERS	PAGE NO.	BLOCK NO.	LOT NO.	LOT QUALIF.	ACCOUNT NO.	DEED BOOK PAGE CLASS	PROPERTY LOCATION
GOYAL, SANJEEV & SURABHI	0056	511	9		048400	01093 01294 2	31 OLD CHIMNEY RD
GRAHAM, ASHLEY M & CHRISTINE	0050	506	12		043300	04955 01729 2	11 PARKER PL
GRALNICK, SCOTT & ERICA	0072	601	1.01	C128		04693 00001 2	33 GOLDFINCH DRIVE
GRAMMENOS, SPIROS & EDITH	0147	1005	16		120900		36 SHADOW RD
GRAMSCH, REINHOLD & HANNELORE	0004	103	15				1 TANGLEWOOD HOLLOW RD
GRAND HOME INVESTMENT FUND LLC	0181	1202	11		146700	05511 00111 2	330 WEST SADDLE RIVER RD
GRANT, BENTON	0092	705	12		111400		25 ORCHARD DR
GRASSO, GREGORY & CATHERINE	0204	1221	9		162000	02481 01451 2	36 DOGWOOD HILL
GRAVES, JAMES & ALLISEN A.	0173	1108	22			09654 00119 2	3 IRON LATCH CT
GRAY, WILLIAM & MARY ANN	0111	809	22		069200	08116 00622 2	35 LAKE ROAD
GRECO, NYLIENE	0184	1204	1.02			08056 00131 2	18 WILLOW HILL
GREENBAUM, ADAM & SUSAN	0010	204	10		023000	08138 00897 2	7 RAMBLING BROOK RD
GREENBERG, MICHAEL P. & JOYCE	0062	514	10		064600	07899 00498 2	25 COTTONTAIL TRAIL
GREENBERG, ALLAN S. & SUSAN C.	0025	213.01	13		015310		36 HOPPER FARM RD
GREENBERG, FRED L. & ELLEN M.	0016	207	3		020400		16 PLYMOUTH DR
GREENE (ETAL), LINDSEY	0162	1016	7		116880	09041 00371 4A	3 INDUSTRIAL AVE
GREENE, RICHARD J	0158	1013	1		132500		16 BIRCHWOOD CT
GREENWALD, DON G & EILEEN S	0026	213.02	3		015215	02143 00511 2	43 HOPPER FARM RD
GREENWALD, WARREN & CAROLYN	0218	1308	12		183218	03110 00956 2	56 KNOLLWOOD RD
GREY, DONALD D. & TRACEY JEAN	0035	304	6		026440		20 RAMAPO LN
GRIECO, JOSEPH & MICHELLE	0183	1203	14.06		149900	05342 00353 2	26 METTOWEE FARMS COURT
GRIFFIN, WALTER J. & ANGELA	0017	207	21		022000		115 HAMPSHIRE HILL RD
GRIFFITH, ROGER J & JOSEPHINE	0177	1112	5			08563 00648 2	7 KRONER FARM CT
GRILLO JR, STEVEN	0077	601	1.01	C197		05350 00094 2	65 CINNAMON DRIVE
GRILLO, GERALD & LOIS M	0198	1217	5		159700	08587 00921 15F	20 GLENWOOD RD
GRILLO, MICHAEL STEVEN ETAL	0165	1017	2.35	C007		05410 01029 2	7 SCHINDLER COURT
GRINBERG, KEVIN & JULIA	0085	701	8		059600	04739 01195 2	22 STONE LEDGE RD
GRISWOLD, BRETT & NICOLA B.	0144	922	24		101100	01001 00389 2	64 HUFF TERR
GROENWALD, SEAN & THAO	0199	1217	23		161100	01750 01615 2	23 TIMBERLANE RD
GROSS, EVAN GEOFFREY ETAL	0049	506	1		044210	05446 01590 2	37 PARKER PL
GROSS, IRA N. & SUSAN GREENBAUM	0130	913	21		086700	08086 00135 2	63 HIDDEN GLEN RD
GROSS, JASON	0162	1016	1.24	C0024		08659 00863 2	24 CHAPEL LANE
GROSSMAN, STEVEN M & MALLORY A	0183	1203	14.08		149900	08259 00187 2	19 METTOWEE FARMS COURT
GROVER, DONALD	0056	511	5		048000	09011 00479 2	7 SPOOK RIDGE RD
GROVER, JANMEET SINGH & SIMRIN	0042	401	2.20			04794 01963 2	26 WOODMERE RD
GRUENBERG, SUSANNA M	0161	1016	1.19	C0019		08693 00963 2	19 CHAPEL LANE
GUADANGO, JOSEPH & ANN	0188	1207	2		179222		326 FERN DELL
GUARINI, BRUNO & NATHALIE	0182	1203	8		149400	08318 00440 2	315 EAST SADDLE RIVER RD
GUCHINSKIY, OKSANA & ALEKSANDR	0129	913	5		088430	05034 00626 2	18 RANCH RD
GUEMBEL, HEIDI & LONGO, JAMES	0047	503	6		042600	07511 00242 1	39 PARKER PL
GUERRA, VINCENT A. & LAURIE	0191	1210	9		177700	07816 00928 2	41 GRAND VIEW AVE
GUERRERI, ANDREA R	0068	601	1.01	C074		05124 00542 2	48 GOLDFINCH DRIVE
GUGLIELMOTTI, VINCENT & ELIZABETH	0125	909	3		081710	00800 00616 2	14 STURBRIDGE DR
GUIDETTI, ANTHONY	0033	302	8		034000	08943 00424 2	12 WINDING WAY
GUIDO, JAMES & MARGARET E.	0135	915	43		099100		31 MILLGLEN RD
GUILLERMO & NORMITA NARVAEZ	0065	601	1.01	C027			12 MELODY LANE
GULKER, HOWARD & SUSAN	0113	810	7.07			07620 00262 2	22 KNIGHTS COURT
GULLER, ROBERT H	0123	908	4.02			01736 01804 2	8 PEACH TREE PLACE
GUNADASA, KAMILA N	0099	709	8		105600	02484 01126 2	357 WEST SADDLE RIVER RD
GUNDERSON, PETER & JOANNE	0100	710	12.02			08574 00613 2	405 WEST SADDLE RIVER RD
GUNN, ROBERT	0084	604	8.02			02524 00012 2	55 LAKE ST
GUO, ZHANGNBO & XU, YI	0029	216	9		026364	04998 00994 2	37 YEOMAN DR
GUO, XIAOCHUAN & XUE, YING	0037	305	6.11			03946 01682 2	35 COTTAGE LN
GUPTA, MOHIL AKASH ETAL	0194	1212	17		167800	04729 01272 2	37 STEVENSON LN
GUPTA, VINEET & SHRUTI	0111	809	23		069560	03169 02435 2	33 LAKE ROAD
GUPTA, KUNAL ETAL	0215	1305	12.02			05056 01715 1	SADDLE RIV REAR/B1302 L5
GUPTA, PRADEEP M & GUPTA, ANJALI P	0164	1017	2.15	C0030		03974 00308 2	30 SCHINDLER COURT
GURGICK, JOY P.	0059	512	31		050700		120 FAWN HILL RD
GURIAN, MARTIN & MERRI	0023	213	3		015100	08088 00458 2	32 SLEEPY HOLLOW RD
GUSTAFSON, TANYA	0215	1305	15		182680	03085 01127 2	22 MILLSTREAM RD
GUZMAN, MICHELLE	0055	510	4		046300	03699 01562 2	453 WEST SADDLE RIVER RD
GUZMAN, PAMELA ANNE	0109	809	6		067550	01727 00784 2	18 OLD STONE CHURCH RD
H. & S. ASSOC. C/O COMPUTER FLOORS	0209	1301	1.19				28 PARK WAY
HA, HYUNJUNG	0017	207	15		021400	05519 00477 2	91 HAMPSHIRE HILL RD
HA, WONSUN & YUNG-HOON	0180	1201	7.02			02348 01595 2	293 EAST SADDLE RIVER RD
HAAB, WENDY A & TIMOTHY H	0099	709	7		105400	00542 00212 2	361 WEST SADDLE RIVER RD
HABER, EMANUAL M & SHARI F	0167	1102	8		137800	07533 00145 2	25 ELIZABETH TERR
HABER, JEFFREY & ADINE	0201	1218	16		156600	08399 00354 2	23 DRAKE LANE

TAXING DISTRICT NO. 63 UPPER SADDLE RIVER

COUNTY NO. 02 BERGEN

NAME OF OWNER ADDITIONAL OWNERS	PAGE NO.	BLOCK NO.	LOT NO.	LOT QUALIF.	ACCOUNT NO.	DEED BOOK	DEED PAGE	CLASS	PROPERTY LOCATION
HABER, JONATHAN & BARCLAY, REBECCA	0075	601	1.01	C174		05433	00005	2	64 CINNAMON DRIVE
HABER, NISSAN & CAMILLE CALABRESE	0061	513	31		040680	00059	01481	2	90 CARLOUGH RD
HAENGGI,GREGORY R & SAVICKAS,NICOLE	0117	901	9		101112	03272	02415	2	10 PARTRIDGE HILL
HAFNEER, THOMAS H	0100	710	11		107300	09061	00362	2	415 WEST SADDLE RIVER RD
HAFTER, FARA & ROBERT	0066	601	1.01	C045		04989	00899	2	49 HEARTHSTONE COURT
HAHN JR, EDWARD DR ETAL	0015	206	24		026350	03662	01994	2	59 ANONA DR
HAIGH, RUTH	0144	1002	8		117400			1	ROUTE 17
HAINES, WILLIAM E & NANCY	0013	205	10			02060	01446	2	3 PLYMOUTH DR
HAJIYEROU, ANDREAS & ANGELA	0201	1218	15		156500	08462	00145	2	19 DRAKE LANE
HAKAKIAN, BABAK TRSTE	0158	1012	27.01			03739	01217	2	1 JOSEPH COURT
HALEY, ROBERT J	0125	909	1		081720	05514	01175	2	357 LAKE ST
HALL, JOHN A & MAUREEN B	0104	802	5		072400	08167	00064	2	10 MIDLAND DR
HALL, TREVOR & LAURA	0052	508	7		063800	02417	00813	2	18 RIPPLEWOOD DR
HALLBERG, BRYAN S & DEANNA Y	0143	922	21		100800	03054	02101	2	76 HUFF TERR
HALLER, KURT & MARLETT, SUSAN	0058	512	17		049500	02859	02054	2	46 OLD CHIMNEY RD
HALLIGAN,GREGORY PATRICK ETAL	0010	204	8		023200	04380	01096	2	15 RAMBLING BROOK RD
HALPERIN, GARY D & LISA	0098	709	4		105900	09587	00066	2	16 HOLLY DR
HALVORSEN,JAN I. & WENCHE	0157	1012	15					2	8 WARE RD
HAMILTON, SCOT G. & KATHRYN K.	0167	1102	1		137100	07790	00604	2	53 ELIZABETH TERR
HAMMOND, ROBERT F & CLARE T	0130	913	27		086100			2	41 HIDDEN GLEN RD
HAMRAH, CRAIG & ANITHA	0017	207	24		018900	08081	00645	2	51 BROOK RD
HAN,KENNETH K&JULIE,HONGJOO	0059	512	37		051300	04382	01727	2	4 BEAVER DAM RD
HANDLER,EMILY MARA&MATTHEW LANCE	0081	601	12.06			03857	01935	2	22 AUTUMN COURT
HANDS, LORRAINE P & LORETTA G	0182	1203	12		149800	05466	01290	2	331 EAST SADDLE RIVER RD
HANNA, ADEL & DIANA	0190	1209	5		176600	01345	00858	2	63 GRAND VIEW AVE
HANNA, ADEL & DIANA	0196	1216	9		157700	04809	00567	2	9 HARVEY LANE
HANNASCH, JOHN	0070	601	1.01	C098		05445	00932	2	3 CINNAMON DRIVE
HANNIBAL, DIAMOND	0161	1016	1.12	C0012		05088	00287	2	12 CHAPEL LANE
HANZER, KATHLEEN E	0182	1203	7		149300	09056	00322	2	311 EAST SADDLE RIVER RD
HARDY JR, WILLIAM	0139	918	6		079300	01189	01154	2	488 EAST SADDLE RIVER RD
HARKER, WILLIAM & MALA	0208	1225	4		165700	05482	00910	2	56 DIMMIG RD
HARLE, RICHARD & GARBETT, YVONNE	0216	1306	6			04504	01620	2	19 RUSTIC RD
HARNETT, JAMES & CALABRESE, DINA L	0122	907	3		101181	03106	00455	2	28 PEACH TREE PLACE
HAROLD, MATTHEW E & GERALDINE A	0151	1008	1		119600			2	2 SECOR RD
HARPAZ, DANIEL & ANNE M	0069	601	1.01	C085		05227	01840	2	29 CINNAMON DRIVE
HARPAZ, SHARON	0069	601	1.01	C089		05225	01030	2	21 CINNAMON DRIVE
HARRIS, PAMELA G	0138	917	7		091400	02463	01895	2	29 ECHO RIDGE RD
HARRIS, PATRICK & SAMUEL, JULIE	0030	301	2		027000	05233	00990	15F	19 WEISS RD
HARRISON, ORAINE & ARIANNA	0045	502	1.02			04392	00619	2	29 GLENCARL RD
HARRY, ROY & KAREN	0153	1009	7		129800	08028	00358	2	20 BROOKSIDE DR
HART, JONATHAN WILLIAM & GHADA	0006	104	18		001800	00014	00514	2	569 WEST SADDLE RIVER RD
HART, RICHARD & LAYTON, JENNIFER	0103	802	1		072500	02033	01368	2	410 WEST SADDLE RIVER RD
HART,CHRISTOPHER&EMMA	0120	903	5		101134	04857	01072	2	10 BLUEBERRY HILL
HARTMAN, JEFFREY W	0017	207	23		019000	08131	00497	2	53 BROOK RD
HARTMAN, JILL	0161	1016	1.13	C0013		07916	00958	2	13 CHAPEL LANE
HARTMAN, KAYLA SUE & ADAM KARL	0030	301	6		026900	04790	00243	2	29 WEISS RD
HARUTYUNYAN, SUREN	0025	213.01	9		015285	05424	01420	2	52 HOPPER FARM RD
HARVELL, MICHAEL & CATHERINE C	0055	510	7		046600	08297	00282	2	11 OLD CHIMNEY RD
HARVEY,JOHN&MARYLOU	0016	207	4		020500	04556	00828	2	12 PLYMOUTH DR
HASHEMI-NASAB, SAMIRA & VAHID,ARASH	0146	1004	18			02383	00470	2	11 GINKGO CT
HASSNER, MARTIN & LINDA	0216	1306	5		183223	09547	00215	2	15 RUSTIC RD
HAVIARIS, JAMES	0196	1215	16		165400	00639	00040	2	44 RIDGE RD
HAWKEN, BRETT & LISA	0015	206	29		026345	01575	00160	2	35 ANONA DR
HAYES, ELLE	0073	601	1.01	C141		05189	01543	2	59 GOLDFINCH DRIVE
HAZEGHI, JAVAD & GHAFOORI, SHIRIN	0119	902	15		080400	02598	02072	2	299 LAKE ST
HAZIZA, SHLOMIT	0133	915	18		096300	08425	00301	2	38 ROLLING RIDGE RD
HAZLEY,GEORGE J.&BARBARA J.	0017	207	22		022100			2	125 HAMPSHIRE HILL RD
HAZZAH,MARWA	0022	212	1		018200	03549	01021	2	16 BROOK RD
HEALY, KEVIN J & AMANDA W	0175	1109	14			02125	00580	2	33 HILLCREST DR
HEALY,WILLIAM F.& JANICE ANN	0126	911	2		089400			2	42 HIDDEN GLEN RD
HEDLUND,EDWARD L. & ELLEN E.	0010	204	19		026335			2	15 YEOMAN DR
HEINEMAN, VICTOR E. & KERRY A.	0091	704	34		058800			2	51 LILLINE LANE
HEJAZEH, DANYA TRSTE	0014	206	14		025600	01998	00465	2	78 HAMPSHIRE HILL RD
HENAWI, FADI & MARENA	0201	1218	14		156400	03747	00293	2	15 DRAKE LANE
HENDLIN, LAURIE & SLUTSKY, FRED	0164	1017	2.16	C0032		05064	00640	2	32 SCHINDLER COURT
HEO, JUN & KIM, SONMI	0079	601	11.03	C0017		03475	01169	2	17 SKYMARK CT
HERMO, ANDREW & KOTSOPULOS, SOFIA	0104	803	3		072145	08564	00908	2	26 VALLEY LANE
HERNANDEZ, RAYMOND ETAL	0182	1203	11		149700	03921	01059	2	327 EAST SADDLE RIVER RD

TAXING DISTRICT NO. 63 UPPER SADDLE RIVER

COUNTY NO. 02 BERGEN

NAME OF OWNER ADDITIONAL OWNERS	PAGE NO.	BLOCK NO.	LOT NO.	LOT QUALIF.	ACCOUNT NO.	DEED BOOK PAGE	CLASS	PROPERTY LOCATION
HERRICK(ETALS), PAMELA A	0202	1220	2		164700	08662 00342	2	40 TIMBERLANE RD
HESSE, RICHARD	0110	809	13		068100	03665 01632	2	56 OLD STONE CHURCH RD
HEYER, JOSEPH & DONNA LEE	0039	306	15		031100	07887 00001	2	38 COTTAGE LN
HIGH JUMP REALTY LLC	0207	1224	2		152000	05039 01131	1	46 LOCUST LN
HILL, EVAN A & JENNIFER M	0043	401	2.39			04814 01624	2	65 WOODMERE RD
HIRSCH, JUSTIN & ALLISON	0105	805	7		071300	00734 01283	2	3 VALLEY LANE
HIRSCH,ALEXANDER & HELEN	0142	921	9		082200	03989 00177	2	55 DEERFIELD LANE
HITE, JOHN D. & JEANNE	0016	207	8		020900	07833 00843	2	71 HAMPSHIRE HILL RD
HMS 355 E SADDLE RVR RD LLC	0184	1203	15		150100	00254 02412	2	355 EAST SADDLE RIVER RD
HO, KA JUN & PARK, CHRISTIE	0072	601	1.01	C132		04658 01159	2	41 GOLDFINCH DRIVE
HOFFMAN, AUDRA	0058	512	27			04128 01834	2	104 FAWN HILL RD
HOFFMAN, JENNIFER	0021	211	7		016300	08502 00181	2	24 BARNFIELD CT
HOLL, JOSEPH & RUTH ANN	0165	1017	2.36	C0019		03050 01196	2	19 SCHINDLER COURT
HOLLANDER, CRAIG & ALISON	0188	1207	3		179223	09314 00115	2	334 FERN DELL
HOLLE, RICHARD & SHARON	0044	501	8		066200	07684 00855	2	21 GLENCARL RD
HOLMOVIST, DONNA	0171	1107	1		142600	03083 00685	2	89 HILLCREST DR
HOLOVACH, DWIGHT & LISA	0059	512	30		050600	09139 00338	2	116 FAWN HILL RD
HOLY, SONIA E & LUBOS	0014	206	13		025500	02783 01627	2	74 HAMPSHIRE HILL RD
HOLZWANGER, DANIEL & BRITTANY	0104	804	5		071100	04705 01217	2	26 SUNRISE LANE
HORNSTEIN, MARIE R.	0092	705	9		111100		2	35 ORCHARD DR
HOSNY, MOHAMED & REEM SHOUKRY	0002	102	5.03			01473 01209	2	12 COBBLESTONE DR
HRYNKIEWICZ, NICHOLAS & MIKAELA	0126	911	1		101191	05271 01332	2	57 CIDER HILL
HRYTAK, OLHA TRSTE	0057	512	14		049200	05399 01632	2	56 OLD CHIMNEY RD
HSU, PHILIP & MILDRED MOREL-	0036	304	13		033000	03051 00019	2	31 FOX HILL
HUAN,MIMI &CHING,WILLIAM	0109	808	23			03731 01029	2	23 SHERWOOD RD
HUANG (ETAL), YUMING	0079	601	11.08	C0029		01171 01979	2	29 SKYMARK CT
HUANG, XU & DING, YAJUN	0080	601	11.18	C0042		02423 00553	2	42 SKYMARK CT
HUANG, YU & YAJUN DING	0079	601	11.06	C0025		00870 01420	2	25 SKYMARK CT
HUANG, YUMING & WENJUAN ZHANG	0079	601	11.09	C0031		01034 00498	2	31 SKYMARK CT
HUBBARD, EDWARD B & FERNANDA P	0118	902	8		101125	08213 00702	2	70 PARTRIDGE HILL
HUBER,BARRY J. & MERCEDES M.	0129	913	2		088460		2	4 RANCH RD
HUBER,WILFRIED RENE & MILFRED TRSTE	0129	913	11		088100	04939 00609	2	42 MILLGLEN RD
HUDSON WALK LLC	0064	601	1.01	C016		04961 01675	2	13 MELODY LANE
HUGER,ARTHUR&BRIDGET	0016	207	13		021200	04401 00785	2	83 HAMPSHIRE HILL RD
HUGHES, HELEN R.	0161	1016	1.18	C0018		07920 00894	2	18 CHAPEL LANE
HUGHES, RYAN & JULIE	0098	708	10		105225	05112 01262	2	3 DANEBURY DOWNS
HUGHES,ELLIOT DAMIEN	0119	903	4		101133	03631 00157	2	8 BLUEBERRY HILL
HUMBILAS,CHARLES G. & OLGA D.	0034	302	30				2	9 GRIST MILL LN
HUNTER, RUTH T	0022	212	7.02			07635 00155	2	519 EAST SADDLE RIVER RD
HUNTER, TRAVIS & CATHERINE	0158	1012	26		127100	03283 01878	2	91 PLEASANT AVE
HUR, JUNG EUN	0024	213.01	1		015250	00636 02350	2	81 OLD STONE CHURCH RD
HURWITT (ETAL), DOUGLAS S	0083	603	6		103315	08644 00214	2	27 CARLOUGH RD
HURWITZ, SETH & KARI	0094	706	14		058730	01108 00293	2	45 ASPEN WAY
HUSSAIN,MUHAMMAD&SHARMIN,SHIFFAT	0084	604	8.01			03858 01584	2	59 LAKE ST
HWANG, KYU JIN & SEUNG HEE	0128	912	9		089200	01652 00904	2	32 HIDDEN GLEN RD
HWP II LLC	0211	1302	3		181100	02314 00114	4A	98 PLEASANT AVE
HYMANS,BARBARA P & DONALD E	0087	703	4			04909 00428	2	10 EVERGREEN DR
HYNES, EDWARD H & SUSAN	0194	1214	3		001214		2	2 WHITE PINE RD
IACHELLO,JOHN & JANE	0075	601	1.01	C169		04923 01225	2	54 CINNAMON DRIVE
IANNONE, PETER & LARKIN, MARILYN	0115	811	3.01			04155 00862	2	3 HERITAGE CT
IANNUZZI,PINO	0044	501	2		036700	03789 01706	2	76 SPARROWBUSH RD
IBELLI, VINCENT & AUDREY	0036	305	1		027700	08395 00541	2	4 IVY PL
IGLESIAS,WALTER MATIAS ETAL	0097	707	2		053900	04895 00680	2	63 DANEBURY DOWNS
IJAZ,MUHAMMAD FARHAN	0108	808	5		077800	03844 01375	2	468 WEST SADDLE RIVER RD
ILIN, ANDREY & EKATERINA I.	0219	1309	3.04			09568 00367	2	254 WEST SADDLE RIVER RD
IM,JOHN T. & BONNIE M.	0050	507	5		042500		2	24 PARKER PL
INDYK, SERGEY & ESAIAN, KARINA	0208	1225	12		169500	04023 00545	2	88 DIMMIG RD
INGIS, JONATHAN & TAYLOR	0056	511	8		048300	03082 00692	2	27 OLD CHIMNEY RD
INSERILLO,ANTHONY J. & PATRICIA E	0082	601	15		103500		2	51 CARLOUGH RD
INSERRA, FRANK & CAROL	0098	709	2		106100	02492 00342	2	24 HOLLY DR
INSERRA, MARIE	0155	1011	9.01		118800	03124 00382	2	21 UNION AVE
IOVINE, MICHAEL & AGNES ANNIE ETAL	0077	601	1.01	C193		05269 01560	2	73 CINNAMON DRIVE
IOVINE,JWNNIFER C ETALS	0080	601	11.25	C0024		04726 01031	2	24 SKYMARK CT
IPEKCI, BEDROS & ANALINDA	0052	508	8		063900	01121 00966	2	14 RIPLEWOOD DR
IPPOLITO, MARC A (ETAL)	0216	1306	4		183224	01831 00365	2	11 RUSTIC RD
IRWIN,LISA	0104	804	3		071800	05010 01739	2	6 VALLEY LANE
ISGRO,WILLIAM	0075	601	1.01	C167		04915 01588	2	50 CINNAMON DRIVE
ISHAK, BEBERS & SUSANNE GREET	0070	601	1.01	C101		05356 01695	2	9 GOLDFINCH DRIVE



## TAXING DISTRICT NO. 63 UPPER SADDLE RIVER

## COUNTY NO. 02 BERGEN

NAME OF OWNER ADDITIONAL OWNERS	PAGE NO.	BLOCK NO.	LOT NO.	LOT QUALIF.	ACCOUNT NO.	DEED BOOK PAGE	CLASS	PROPERTY LOCATION
ISKAROS, GEORGE & AMIN, MONICA	0203	1220	18		162400	05458 00379	2	7 DOGWOOD HILL
ISKOVITZ, DAVID TRSTES/ETAL	0123	907	8		101186	03721 00603	2	90 CIDER HILL
ISLAM, FAHAD & AKTHER, FARJANA	0155	1011	8.04			04509 00216	2	3 SPRUCE HOLLOW
ISMACH, GREGORY & CAROLYN	0119	902	12.02			03397 02108	2	9 PHEASANT RUN
ISMAIL, TAMER MAHMOUD FOUAD	0045	501	21		040050	04455 00950	2	154 CARLOUGH RD
ISRAEL, ELIZABETH R	0029	215	16		026327	05359 00796	2	18 YEOMAN DR
ISRAEL, MARK L & STEPHANIE B	0165	1017	2.29			04658 00540	2	58 SCHINDLER COURT
ISRANI, MANISH & PRIYA	0180	1201	7.01	C0058		00311 01256	2	289 EAST SADDLE RIVER RD
IURATO, THOMAS & ALLISON	0115	810	15.05			02441 02448	2	71 BURNWOOD LANE
IVY LEA PROPERTIES LLC NJ	0142	921	11		083300	04830 00700	2	31 ARROWHEAD DR
J.P.(TENESCA) & DAYSI FAICAN, H/W	0146	1005	3		120500	04153 01154	2	92 LAKE ST
J.R. EQUITIES II, INC.	0211	1302	1.01			08648 00474	4A	274 ROUTE 17
JABLONSKI, MARGARET P	0009	204	4		023600	08478 00642	2	31 RAMBLING BROOK RD
JACKSON AS HOBOKEN LLC	0074	601	1.01			04557 00249	2	30 CINNAMON DRIVE
JACKSON AS HOBOKEN LLC	0074	601	1.01	C159		04557 00846	2	34 CINNAMON DRIVE
JACKSON, DAVID & LUCILLE	0202	1220	3		164800	00114 00214	2	44 TIMBERLANE RD
JACKSON, JAMES R & HAYLEY D	0029	215	17		026328	03713 00715	2	22 YEOMAN DR
JACOB, BRIAN & BINI	0197	1216	11.04			05439 01986	2	304 EAST SADDLE RIVER RD
JACOB, KAIPPALLIMALIL J	0091	705	5		060400	01233 02407	2	55 EAGLE RIM RD
JACOBI, BRUCE & MIYOKO TRSTES	0023	213	8.03			04843 00173	2	10 PATRIOTS LN
JACOBS, KENNETH & SHARON	0024	213.01	2		015255	00119 01288	2	3 HOPPER FARM RD
JACOBS, KYLE & REBECCA DANIELLE	0087	702	11		104203	04333 01348	2	7 EVERGREEN DR
JACOBS, ROBERT M. & GAIL	0090	704	25		104198		2	48 CLOVER LANE
JACOBY, GLENN & DEBORAH	0204	1221	15		152400	08304 00633	2	85 LOCUST LN
JAEGER, PHILIP & BARRAGATO, LAURA	0176	1111	3		136800	08220 00733	2	198 LAKE ST
JAHANI, BOBAK ETAL	0034	302	25			05341 01577	2	29 GRIST MILL LN
JAHNES (ETAL), CHRISTOPHER	0106	806	13		070700	01313 00797	2	11 SUNRISE LANE
JAHNES, CHRISTOPHER & LOCK SEE	0106	806	14		070600	08138 00771	2	7 SUNRISE LANE
JAIN, PANKAJ & ANGRAS, KAJAL	0129	912	21		101149	04867 00607	2	11 CIDER HILL
JAIN, ANUJ & MONICA	0186	1204	19		174300	03843 01058	2	25 OAK DR
JALA UPPER SADDLE RIVER LLC NJ	0210	1301	9		180600	03952 01959	4A	255 ROUTE 17
JAMES, DOUGLAS & TAMARA	0169	1104	1		134700	08645 00307	2	2 BIRCH CT
JAMIESON, BONNIE	0160	1016	1.04			07923 00835	2	4 CHAPEL LANE
JAMIESON, JOHN W & ELIZABETH A	0191	1211	7	C004	158800	09641 00347	2	57 RIDGE RD
JAMIESON, KATHERINE A.	0160	1016	1.05	C005		08024 00380	2	5 CHAPEL LANE
JAMIL, BELADI & RAWYA BEN	0140	919	5		084800	05081 00790	2	34 MAPLE RD
JANIC, MARIUSZ	0167	1101	16		139300	01290 00833	2	45 PLEASANT AVE
JANOVIC, THEODORE	0125	910	3		101188	00368 00128	2	28 STURBRIDGE DR
JANSEN, WILHELM & ANGELA	0030	301	8.01			03909 01985	2	33 WEISS RD
JAPKO, SCOTT & LISA	0124	908	9		081730	07993 00390	2	15 STURBRIDGE DR
JARECK, PATRICIA	0139	918	8		079700	08313 00697	2	6 WEISS RD
JAROSZUK, MARK P & IWONA E	0039	306	7		030120	02002 00072	2	20 COTTAGE LN
JASKOL, ANDREW & KYLE MARIE	0024	213.01	4			04816 00751	2	72 HOPPER FARM RD
JATA, HILDA C	0172	1108	3		140700	02417 00840	2	47 SKYLINE DR
JEANNOT, WETZER	0214	1305	3.01			04670 01773	2	50 PLEASANT AVE
JEFFREY BROWN REAL PRPTY HOLDINGS L	0076	601	1.01	C189		05349 00134	2	94 CINNAMON DRIVE
JELLEY, KYLE & NICOLE	0134	915	34		098200	03527 00373	2	67 MILLGLEN RD
JEON, JONATHANE & OILIM LEUNG	0024	213.01	7		015275	00242 01516	2	60 HOPPER FARM RD
JEONG, JULIA & JACKSON	0077	601	1.01	C204		05329 01780	2	51 CINNAMON DRIVE
JERENASHVILI, NUGZARI ETAL	0204	1221	5		161600	05124 01803	2	20 DOGWOOD HILL
JIANG, MING	0074	601	1.01	C154		04793 00881	2	24 CINNAMON DRIVE
JIANG, SIJIA & CHAN, JAMES	0070	601	1.01	C103		05488 01320	2	5 GOLDFINCH DRIVE
JKJ STANDARDS LLC	0141	920	3		084000	04493 01728	2	33 MAPLE RD
JOHANNESSEN, M MARK A	0156	1011	17		129500	05319 01331	2	12 BROOKSIDE DR
JOHN CENTRELLA	0008	107	9		007700	04270 00741	2	7 CHERRY LN
JOHNSON, CURTIS & TONYA	0001	101	2		000200	02427 00242	2	47 SPARROWBUSH RD
JOHNSON, KAREN	0049	506	10		043100	08015 00967	2	19 PARKER PL
JOHNSON, KENNETH A & LAURA LENICEK	0179	1114	1		146000	08372 00053	2	18 SUNSET LANE
JOHNSTON, HENRY H & JENNIFER	0057	512	8		052300	08360 00124	2	34 COTTONTAIL TRAIL
JORGEN, PATRICIA A.	0108	808	13		077100	08343 00349	2	30 LAKE ROAD
JOSEPH, MANU & TEENA VARGHESE TRSTES	0043	401	2.29			04610 01205	2	62 WOODMERE RD
JOY, FRANK & CHARLOTTE JOY	0215	1305	6		182856	07473 00703	2	90 KNOLLWOOD RD
JUAREZ, NELBY A	0058	512	28			04999 01109	2	108 FAWN HILL ROAD
JUBELT, STEVEN	0090	704	27		104155	01660 00914	2	56 CLOVER LANE
JULIAN, JOHN H & GLORIA O	0093	705	21		113400	07483 00339	2	40 LILLINE LANE
JULIAN, JOHN H. & KATHERINE J.	0092	705	8		061150	07976 00651	2	43 EAGLE RIM RD
JUNG, HYUN JAE (ETAL)	0017	207	19		021800	01514 00950	2	107 HAMPSHIRE HILL RD
JUNG, YONG WON & JUNIE	0068	601	1.01	C068		05136 00463	2	1 HEARTHSTONE COURT

TAXING DISTRICT NO. 63 UPPER SADDLE RIVER

COUNTY NO. 02 BERGEN

NAME OF OWNER ADDITIONAL OWNERS	PAGE NO.	BLOCK NO.	LOT NO.	LOT QUALIF.	ACCOUNT NO.	DEED BOOK PAGE	CLASS	PROPERTY LOCATION
KABOUS, NELLY	0089	704	6.01			00697 00024	2	89 LAKE ST
KAHVAJIAN, JACK & MARIE	0109	808	19		077300	04730 00799	2	42 LAKE ROAD
KAIREN, JOSEPH M & PALKA K	0043	401	2.30			03004 01455	2	66 WOODMERE RD
KAISARE, V & KAIKINI, S	0021	210	11		011700	05296 01545	2	20 HEMLOCK HILL RD
KALAH, GEORGES	0153	1009	4		125200	00281 01573	2	28 OVERBROOK RD
KALATHIA, UDAY & PRIYADARSINI	0190	1210	7		178800	07973 00835	2	34 OAK DR
KALCHBRENNER, HANS & MICHELE	0181	1202	8		146800	01417 02205	2	322 WEST SADDLE RIVER RD
KALLIS (ETAL), JOHN	0149	1007	1		119000	00259 01040	2	63 UNION AVE
KALRA, KANWAL	0147	1005	5		132901	02654 00154	2	100 LAKE ST
KAMEN, MATTHEW & BELLAROSA, ERICA	0205	1221	19		152800	01272 00457	2	69 LOCUST LN
KAMMERER, CLIFFORD T & LINDA M	0139	918	15.02			08517 00590	2	8A WEISS RD
KANE, MATTHEW I & CAROLYN S	0036	304	17		033400	05412 00320	2	49 WINDING WAY
KANG, ELIZABETH	0169	1105	5		144600	03485 00378	2	6 SADDLE HORN DR
KANG, PHILIP & GRACE	0080	601	11.13	C0041		09126 00650	2	41 SKYMARK CT
KAPLAN, ELLEN M	0008	107	5		008100	05318 01077	2	7 WINDSOR GATE
KAPLAN, RACHEL & AGOSTA, SASHA	0175	1110	5			08923 00210	2	36 HILLCREST DR
KAPLOWITZ, KENNETH & JILL	0010	204	18		026336	09567 00414	2	19 YEOMAN DR
KARAL JR, JOHN & PATRICIA DUNN	0083	603	8		103305	03753 00040	2	17 CARLOUGH RD
KARALIAN, ANDREW & HOURIG	0180	1202	2.03		147500	05170 01906	2	306 WEST SADDLE RIVER RD
KARDOS, JOHN & SHURBET, KHRISTI ANN	0087	703	9		109910	03154 00480	2	41 CLOVER LANE
KARIAN, JOHNNY	0161	1016	1.11	C0011		04475 01145	2	11 CHAPEL LANE
KAROUNOS, GEORGE & ELENI	0089	704	13		111700	07687 00451	2	7 LILLINE LANE
KARSOS, VASILIOS & THERESA	0202	1220	6		165100	07720 00055	2	56 TIMBERLANE RD
KASHISHIAN, STEVEN G & CHERYL A	0177	1111	5		136500	08921 00341	2	331 WEST SADDLE RIVER RD
KAT, DANA & KARDANOV, SHAMIL	0035	303	9		035800	07905 00331	2	27 WINDING WAY
KATSANTONIS, ASTER & THAYA	0124	908	10		081735	00070 00888	2	90 BUCKHAVEN HILL
KATSANTONIS, JAMES P & JOANN	0124	908	11		081770	08391 00311	2	84 BUCKHAVEN HILL
KATZ, DAWN	0022	212	7.01			04690 01157	2	523 EAST SADDLE RIVER RD
KATZ, IAN & ALISON	0147	1005	6		132902	01170 00899	2	15 ROXBURY DOWNS
KATZ, MARC & ROBIN	0192	1211	17		151350		2	9 ALDBURY DR
KAUFMAN, GARY & MARLA	0004	103	23		009100	03186 01623	2	33 TANGLEWOOD HOLLOW RD
KAUFMANN, AARON TRSTES/ETAL	0188	1206	11		179515	02133 00560	2	137 OAK DR
KAUR, PARMINDER & THAPER, MANPREET S	0088	704	1.02			03656 00886	2	5 EMERALD WOODS CT
KAUR, KAVNEET & CHUGH, SAVNEEK SINGH	0031	301	11		026800	01902 01350	2	39 WEISS RD
KAVANAUGH, KYLE & LESLIE B	0099	710	2		045800	04549 01868	2	44 DANEBURY DOWNS
KAWAM, LINDA & CAMILLERI, KRISTEN M	0057	512	11		052600	08466 00448	2	46 COTTONTAIL TRAIL
KAY, BRIAN & HELAINE	0030	301	4		027100	01036 02107	2	25 WEISS RD
KAYAL, MICHAEL G & TATIANA	0020	210	1		011600	04459 00904	2	24 HEMLOCK HILL RD
KAYJAY PROPERTIES LLC	0169	1104	2		134600	08630 00416	1	46 RIVERVIEW TERR
KAZANJIAN, ONNIK	0087	703	7			04884 01376	2	42 CARLOUGH RD
KAZANJIAN, ARA & LISA MICHELLE TRUSTES	0032	302	2.03			08251 00616	2	10 MALLARD RUN
KEARNEY, DECLAN & CHRISTINE	0130	913	26		086200	08598 00282	2	45 HIDDEN GLEN RD
KELLER, WAYNE A & SUSAN	0037	305	6.01			07804 00082	2	2 WOOD HOLLOW TRAIL
KELLY, AMBROSE	0188	1206	5		179509	03072 01595	2	113 OAK DR
KELLY, CUSHLA	0061	513	28		040640	04995 00369	2	49 STONE LEDGE RD
KELLY, DAVID & ANNA KOROLOVA	0117	901	2		101101	05176 00585	2	372 EAST SADDLE RIVER RD
KENNEDY, STEPHEN M	0130	913	24		086400	09497 00458	2	53 HIDDEN GLEN RD
KENNY, WILLIAM A & JENNIFER B	0020	210	2		019100	08565 00245	2	50 BROOK RD
KERSTING, THOMAS & KRISTA	0037	305	6.09			05115 01559	2	31 COTTAGE LN
KERWICK, PANAYIOTIS & GEORGIA	0028	215	14		026325	01584 00787	2	116 YEOMAN CT
KESSING, STEPHEN M & AMY B	0054	509	4.06			08340 00027	2	23 SPOOK RIDGE RD
KESTENBAUM, DAVID B & MARIBEL	0054	509	11		049000	07653 00043	2	51 OLD CHIMNEY RD
KEYES, ROSALIE	0218	1308	2.04			04970 00498	2	243 WEST SADDLE RIVER RD
KHAIMOV, MARK & SIMONT, IRINA	0183	1203	14.09		149900	08654 00046	2	15 METTOWEE FARMS COURT
KHALIL, JONAS	0205	1221	21			02174 00019	2	12 TIMBERLANE RD
KHALIL, MOURAD	0018	207	32		020215	07620 00071	2	38 SYCAMORE DR
KHAN, MOHAMMED Z & ALIYA	0009	202	1.01			05471 00894	2	7 HILLSIDE AVE
KHAN, SAKINA & KAZIM A	0032	301	25			07500 00229	2	24 GRIST MILL LN
KHANNA, RAJIV & VIVIAN CHENG-KHANNA	0021	211	9		016100	05488 00157	2	16 BARNFIELD CT
KHANT, AIDEN & OO, THANDA TRSTES	0067	601	1.01	C063		05463 00337	2	13 HEARTHSTONE COURT
KHATUMRIA, CHETAN	0088	703	12		109800	04784 00026	2	36 CARLOUGH RD
KHIJNIAK, EVGUENII & SUROVITSKY, MARIE	0184	1204	1.06			01700 02134	2	2 WILLOW HILL
KHOSLA, RAMAN & GUNJAN KUMAR	0058	512	21		049900	03216 01330	2	80 FAWN HILL RD
KHOURY, MICHAEL & DOLLY	0059	512	33		050900	05208 00413	2	128 FAWN HILL RD
KHOWAYLO, TINA	0076	601	1.01	C184		03410 00212	2	84 CINNAMON DRIVE
KHVEDELIDZE, DAVID ETAL	0017	207	18		021700	04619 00677	2	103 HAMPSHIRE HILL RD
KILANI, FADI & VIVIANE	0174	1109	6.02			05477 01943	2	72 SKYLINE DR
KIM, ALLEN D & KANG, SEUNG JU	0036	304	11		032800		2	23 FOX HILL

## TAXING DISTRICT NO. 63 UPPER SADDLE RIVER

## COUNTY NO. 02 BERGEN

NAME OF OWNER ADDITIONAL OWNERS	PAGE NO.	BLOCK NO.	LOT NO.	LOT QUALIF.	ACCOUNT NO.	DEED BOOK	DEED PAGE	CLASS	PROPERTY LOCATION
KIM, CHARLES & MARIA	0212	1303	11			04034	00185	2	7 ORATAM ROAD
KIM, HYON JUNG & TONG, LARRY	0212	1303	7		182670	02297	01785	2	5 MILLSTREAM RD
KIM, JIN YUNG & EDWARD	0151	1007	24		132912	02014	00349	2	10 PEMBROKE TRAIL
KIM, JONGWOOK & MEYOUNG CHEON	0165	1017	2.33	C003		01149	01361	2	3 SCHINDLER COURT
KIM, JUNE HYUNG (ETAL)	0165	1017	2.28	C0056		01488	00251	2	56 SCHINDLER COURT
KIM, KI-YOUNG & EUN-JU RYU	0082	602	3		103355	00992	01746	2	17 GOLFVIEW RD
KIM, KYOUNGHWAN & YOU, HYE MI	0151	1008	2		119500	05140	00592	2	48 PINE HILL DR
KIM, KYUTAE & YOORA	0011	204	30		026379	03224	00564	2	536 WEST SADDLE RIVER RD
KIM, PHILLIP S & TORI	0005	104	10		004000	00918	00025	2	15 APPLEWOOD DR
KIM, SE KANG & YUN MI	0166	1101	8		140200	02242	02029	2	32 ELIZABETH TERR
KIM, SEUNG YOUN	0163	1017	2.03	C006		08719	00547	2	6 SCHINDLER COURT
KIM, SUNG CHUL & SEUNG JA	0077	601	1.01	C200		05270	01797	2	59 CINNAMON DRIVE
KIM, SUNGHYUN H (ETAL)	0173	1108	13		133200	01710	01697	2	58 UNION AVE
KIM, YOUNG JOONG & HYO SOOK	0213	1304	5		182740	09072	00468	2	41 MILLSTREAM RD
KIM, CHRISTINA S & MINJAE	0126	911	9		090100	04053	01136	2	68 HIDDEN GLEN ROAD
KIM, COLIN & LYNN	0075	601	1.01	C166		04906	01478	2	48 CINNAMON DRIVE
KIM, ESTHER & KIMUN & YOUNG AM & KYE SIL	0050	506	15.02			04350	01972	2	517 WEST SADDLE RIVER RD
KIM, HYUNG SEOB & LEE, YONG SOON	0063	601	1.01	C008		04959	00877	2	8 HEARTHSTONE COURT
KIM, JUNHYCK & CHOI, SOH JEUNG	0151	1008	6		119900	04273	00717	2	36 PINE HILL DR
KIM, SUNG & YOUNG SOOK	0072	601	1.01	C124		04955	00412	2	25 GOLDFINCH DRIVE
KIM, SUNG-HYUN & KYUNG-MIN KIMBERLY	0066	601	1.01	C043		04980	00416	2	53 HEARTHSTONE COURT
KINDRED (ETAL), MARK CHRISTOPHER	0049	506	4		044000	00631	01072	2	31 PARKER PL
KING JR, RICHARD & GABRIELLE FERRAR	0024	213	14		013900	03252	00885	15F	47 OLD STONE CHURCH RD
KINNI, THOMAS & DANA	0047	503	9		062300	08289	00746	2	45 RIPLEWOOD DR
KIRIEV, LVAN & LIKA	0050	506	16		043510	04886	01542	2	2 STONEGATE
KISH, JOHN W	0038	305	11		029700	08187	00519	2	15 COTTAGE LN
KISSIN, YAIR DAVID & IRINA	0033	302	12		034400	04457	00080	2	28 WINDING WAY
KISSIN, YAIR DAVID & IRINA	0036	304	10		032700	02018	02203	2	19 FOX HILL
KISSLER, JEFFREY & CRISTINA MADALINA	0133	915	24		096900	04979	00258	2	66 ROLLING RIDGE RD
KIWANIAN, TALIN BOGHOS & VAZKEN	0123	908	1.03			03796	00237	2	13 PEACH TREE PLACE
KLAUS, JOHN & LAUREN	0152	1008	22		131300	02142	01865	2	56 BROOKSIDE DR
KLAUS, JOHN F. & JOANNE A.	0087	703	10		109915			2	37 CLOVER LANE
KLEBANOV, YEVGENIY ETAL	0068	601	1.01	C070		05108	00494	2	40 GOLDFINCH DRIVE
KLEIN, H.L. & MACHIAVERNA, A.E.	0021	210	10		011800			2	16 HEMLOCK HILL RD
KLEIN, JEFFREY & DEBORAH	0116	811	4.03			07960	00187	2	10 DANSFIELD CT
KLEIN, SETH M	0183	1203	14.07		149900	00842	00730	2	23 METTOWEE FARMS COURT
KLEINMAN, DEBRA	0075	601	1.01	C165		04849	01975	2	46 CINNAMON DRIVE
KLIMAN, HOWARD S. & LILLY	0005	104	12		003800	07457	00282	2	23 APPLEWOOD DR
KLONSKY, MICHAEL & STACI	0094	706	18.03			00775	00495	2	11 FOREST RIDGE
KNAPP, MICHELLE & WILLIAM TRSTES	0151	1008	11		126300	03022	00236	2	16 PINE HILL DR
KNIGHT, CHRISTOPHER R	0038	305	16		029100	08963	00170	2	3 COTTAGE LN
KNIREL, LEONARD & MARIANA	0197	1216	12		151305	02269	01144	2	308 EAST SADDLE RIVER RD
KNUCKLES, MARK & DOLORES	0047	503	1		038500	00375	00609	2	32 BRIARCLIFF RD
KOCH, ELIZABETH	0124	908	8		081725	07528	00914	2	11 STURBRIDGE DR
KOCHAR, VARUN ETAL	0102	712	10		108800	01594	01713	2	425 WEST SADDLE RIVER RD
KODALI (ETAL), MADHUBABU	0153	1010	4		130300	09314	00130	2	11 BROOKSIDE DR
KOESTNER, STEVEN L	0010	204	11		022900	08560	00466	2	3 RAMBLING BROOK RD
KOH, JASON & MISUZU KAMEYAMA	0041	401	2.04			04953	01571	2	29 WOODMERE RD
KOH, JOON & SUNG M	0047	503	7		042700	04450	00416	2	35 COLONIAL TERRACE
KOKIT, KIRILL & OLGA	0049	506	8		042910	03649	00751	2	23 PARKER PL
KOLB, MARK & CAROL	0218	1308	2.03			07712	00160	2	6 PLEASANT AVE
KOLEFF, STEPHAN N & SHARON	0176	1111	4.08			08157	00446	2	5 TERHUNE CT
KOLINSKY, JANINE	0208	1225	14		169700	09436	00151	2	96 DIMMIG RD
KOO, DONG K & LEE, SANG J	0121	905	7		101166	04807	00036	2	48 CIDER HILL
KOO, YONGHOI & CHO, HYEJUNG	0072	601	1.01	C121		04364	00133	2	19 GOLDFINCH DRIVE
KOPCZA, ADAM & JESSICA KALAFUT-	0032	302	4		033600	05434	00638	2	4 FOX HILL
KOPPEL, JEFFREY L & KERRI A	0037	305	6.03			01476	02480	2	10 WOOD HOLLOW TRAIL
KORAHAI, WILLIAM A	0012	204	37.01			07578	00756	2	574 WEST SADDLE RIVER RD
KORDALIS, KONSTANTINOS S & JOANNA	0045	501	11		065900	02000	02162	2	9 GLENCARL RD
KOSAR, FURKAN & ESRA	0137	916	22		094200	03544	00022	2	63 ROLLING RIDGE RD
KOSHELEV, ANDREY & OLGA	0134	915	31		097600	08422	00280	2	21 DEERFIELD LANE
KOSHKIN, TARAS & KULIG, CAITLIN	0190	1210	8		177600	04284	00368	2	49 GRAND VIEW AVE
KOSOVYCH, ANDREY R. & VERA	0177	1112	3					2	11 KRONER FARM CT
KOSSOWSKY, ROBERT E	0016	207	6		020700	08539	00921	2	47 HAMPSHIRE HILL RD
KOTCH, KYLE & KRISTIE	0017	207	16		021500	03748	01632	2	95 HAMPSHIRE HILL RD
KOTHARI, KETAN & RITA S PATEL	0155	1011	10		127900	08718	00626	2	3 WARE RD
KOTHARI, SUSHMAA & PRINCE	0075	601	1.01	C175		05300	00495	2	66 CINNAMON DRIVE
KOTZ, ADAM & DONNA	0127	911	14		101197	01723	00965	2	81 CIDER HILL



TAXING DISTRICT NO. 63 UPPER SADDLE RIVER

COUNTY NO. 02 BERGEN

NAME OF OWNER ADDITIONAL OWNERS	PAGE NO.	BLOCK NO.	LOT NO.	LOT QUALIF.	ACCOUNT NO.	DEED BOOK PAGE	CLASS	PROPERTY LOCATION
KOTZ, CARYN	0190	1209	3		176400	05399 00843	2	58 OAK DR
KOTZ, DAVID	0067	601	1.01			05070 01530	2	21 HEARTHSTONE COURT
KRAFT, MATTHEW S & JENNIFER	0112	810	7.04	C059		08692 00802	2	14 KNIGHTS COURT
KRALJEVICH, HELEN M	0143	922	20		100700	00183 00121	2	80 HUFF TERR
KRAMER, SCOTT	0143	922	13		082300	00419 01650	2	52 DEERFIELD LANE
KRAMER, LORI	0133	915	25		097000	03715 01499	2	70 ROLLING RIDGE RD
KRAUS JR, GEORGE M	0201	1218	13		156300	02664 00112	2	11 DRAKE LANE
KRAYNAK, EVELYN P	0107	808	1		078200	04893 00251	2	23 HESS CT
KREISMER, JACK & ROBIN	0027	214	13		013300		2	16 DEERHORN TRAIL
KRELL, STEWART & KRISTINE M.	0091	705	2		060700	07890 00217	2	69 EAGLE RIM RD
KREMEN, ELINA & COSSA, ANDREW	0142	922	5		099900	04797 01105	2	20 DEERFIELD LANE
KRENICKI, CHRISTINE	0034	302	21			02415 00251	2	45 GRIST MILL LN
KRIEGER, JOHN & BONNIE	0139	918	13		085140	08225 00421	2	7 ELM COURT
KRINSKY, STACIE L	0169	1105	3		133700	01530 01815	2	44 UNION AVE
KRISTON, TERESA	0108	808	7		070000	05102 01718	2	478 WEST SADDLE RIVER RD
KRIZAN, WILLIAM G. & PAMELA	0053	508	13		040900	07804 00194	2	479 WEST SADDLE RIVER RD
KUCZER, DIANE C	0187	1206	2		179506	02634 00775	2	97 OAK DR
KULICK, DAVID & LISA	0100	710	9		107500	07549 00220	2	14 COACH LANE
KULIG, JOHN A & ELIZABETH S	0152	1008	21		131400	01540 00890	2	52 BROOKSIDE DR
KULMACZ, TADEUSZ & JADWIGA PL	0053	508	24		053700	01126 01258	2	8 ROCKY HILL RD
KUM YANG USA INC	0213	1304	6.02			01692 00859	2	8 ORATAM ROAD
KUMAR, ASHWIN & DEVENDRA ETAL	0125	909	9			05446 01659	2	361 LAKE ST
KUMAR, RAVINDRA	0020	209	10			02663 00632	2	4 ROWANTREE DR
KUMAR, UJJWAL & SINGH, SUGANDHA	0214	1305	3.03			05205 01997	2	44 PLEASANT AVE
KUMARI, SHASHI & RINA	0138	917	8		091500	03256 01078	2	35 ECHO RIDGE RD
KUNG, VINCENT T & PETEROVA, VLASTRA TRS	0040	307	2		031700	04331 00896	2	40 BROWNSTONE WAY
KUNISH, JORDAN & ROUSTAI, SHEENA	0076	601	1.01	C186		05173 00048	2	88 CINNAMON DRIVE
KUNWAR, RAJ BIHADUR & ERINA KHADKA	0191	1211	3		177200	03583 01603	2	14 GRAND VIEW AVE
KUOCHAN(ETC, JEFFREY(HAO-CHING KUO)	0102	712	17		108100	09488 00301	2	25 CANDLESTICK LANE
KURNAT, MARIA & KRZYSZTOF	0013	205	17		024900	03978 00827	2	26 RAMBLING BROOK RD
KURZWEIL(ETC/TRSTES), BARBARA K	0025	213.01	8		015280	09251 00321	2	56 HOPPER FARM RD
KUSOVITSKY, ALEXA & MAX	0022	211	13		015800	04556 01677	2	31 SLEEPY HOLLOW RD
KUTZ, STEPHEN S & STEPHEN M TRSTES	0124	908	12		081780	05077 00792	2	77 BUCKHAVEN HILL
KWON, CHRISTOPHER	0063	601	1.01	C004		04284 01724	2	36 GOLDFINCH DRIVE
LA COUR, PAUL & DEBRA	0137	917	3		099100	07613 00789	2	7 ECHO RIDGE RD
LABAY, ELIZABETH	0048	503	13		038100	04306 00089	2	14 BRIARCLIFF RD
LABAY, LARISSA	0055	510	3		046200	03591 00508	2	457 WEST SADDLE RIVER RD
LADELFA JR, JOSEPH & RIMA M	0042	401	2.23			04577 01857	2	38 WOODMERE RD
LAFFERTY (TRSTES/ETAL), FLOYD J	0017	207	20		021900	09254 00118	2	111 HAMPSHIRE HILL RD
LAGANA, JOSEPH F. & CHRISTINE E.	0136	916	15		093500	07868 00355	2	60 ECHO RIDGE RD
LAGOMARSINO, EDWARD & DEBORAH	0179	1113	2.06			07485 00717	2	22 SUNFLOWER DR
LAIIME, ERIC & THERESA	0008	107	10		007600	04144 01254	2	599 WEST SADDLE RIVER RD
LAINO, MICHAEL & LUCRETIA	0112	810	4		073800		2	7 JAN RIVER DR
LAKE, JUSTIN & CARA A	0178	1112	20			00834 00982	2	42 SUNFLOWER DR
LAM, THOMAS S K & LEONG, SUSANNA	0145	1003	4			07561 00695	2	64 PINE HILL DR
LAMA-TAMANG, TENZIN P	0085	701	13		104135	01818 00755	2	23 BLUE SPRUCE DR
LAMB, RICHARD W.	0102	712	9		044400		2	431 WEST SADDLE RIVER RD
LAMETRIE, JEAN LUC	0132	915	7		095200	04472 00158	2	458 EAST SADDLE RIVER RD
LAMPARILLO, MARGARET & MICHAEL	0051	507	8		042200	02976 00737	2	14 PARKER PL
LANDEL, ROBERT E SR & PAMELA F	0149	1006	10		132928	08895 00028	2	15 PEMBROKE TRAIL
LANDGREN, CARL & BLASIU, NANCY	0122	907	4		101182	04263 00347	2	70 CIDER HILL
LANGAN, JENNIFER L & EDWARD P	0096	706	32		058500	01305 02367	2	56 EAGLE RIM RD
LAPATKA, DARLENE M	0085	701	4		060000	04182 00784	2	38 STONE LEDGE RD
LAPES, CYNTHIA L	0096	706	36		058200	08863 00494	2	72 EAGLE RIM RD
LAPINSON, JULIE & ESPINOZA, MARIO	0165	1017	2.38	C0023		04691 01494	2	23 SCHINDLER COURT
LARGOZA, ROSENDITO S & NILDA B	0018	207	31		020210	07383 00192	2	15 ROWANTREE DR
LARIN, RICHARD & SIMONE	0055	509	12		049100	05528 01245	2	55 OLD CHIMNEY RD
LARSEN, LARS WILLIAM	0112	810	5		073700	03070 00786	2	3 JAN RIVER DR
LARSEN, MARIE	0155	1011	8.01			08082 00365	2	4 SPRUCE HOLLOW
LATARGIA, STEPHEN L & CAROLINA M	0092	705	11		111300	01490 00975	2	29 ORCHARD DR
LATEANO (ETAL), THOMAS A	0182	1203	5		148700	09514 00176	2	303 EAST SADDLE RIVER RD
LATINO, KATHLEEN L & SEPULVEDA, RICHARD	0062	514	1		064200	08921 00141	2	70 RIPLEWOOD DR
LAUER, ROBERT & ADRIENNE	0197	1216	18			02452 01938	2	25 ALDBURY DR
LAUREN, AMY	0022	211	12		015700	00491 02410	2	8 HEMLOCK HILL RD
LAURENI, ROLAND L. JR & ROBERTA	0203	1221	1		161200		2	4 DOGWOOD HILL
LAVERDE, JORGE A ETAL	0107	807	15		075900	04197 00515	2	90 OLD STONE CHURCH RD
LAVIANO, FRANK & MARIA	0135	915	42		099000	08325 00109	2	35 MILLGLEN RD
LAVIN, MIGUEL & VICTORIA	0214	1305	1		182610	03021 01276	2	60 PLEASANT AVE

TAXING DISTRICT NO. 63 UPPER SADDLE RIVER

COUNTY NO. 02 BERGEN

NAME OF OWNER ADDITIONAL OWNERS	PAGE NO.	BLOCK NO.	LOT NO.	LOT QUALIF.	ACCOUNT NO.	DEED BOOK	DEED PAGE	CLASS	PROPERTY LOCATION
LAVINIO, ANTHONY & PATRICIA	0013	205	8		024000	09449	00310	2	11 PLYMOUTH DR
LAW III, JOHN JOSEPH	0040	308	1.01			02400	00180	1	77 WEISS RD
LAW, RAYMOND ETALS	0215	1305	14		182690	03994	00914	2	26 MILLSTREAM RD
LAWRENCE, ELIZABETH A	0031	301	16		028000	01977	00199	2	9 IVY PL
LAWRENCE, STEVEN & MARCELINE	0186	1205	4			07908	00421	2	356 LAKE ST
LAWRENCE, STEVEN H. & ROBERTA L.	0136	916	18		093800			2	79 ROLLING RIDGE RD
LAYME, JONATHAN B & ROSE	0056	511	2		047700	04034	01551	2	12 SPLIT ROCK RD
LAZETIC, ALEXIS & MAJSTOROVIC, SAVO	0107	808	3		078000	03720	01977	2	11 HESS CT
LDQ REALITY LLC	0193	1212	10		175300	05261	01972	2	68 GRAND VIEW AVE
LEATHAM, THEODORE H & JACALYN	0128	912	10		089300	08400	00590	2	38 HIDDEN GLEN RD
LECLAIRE, NICOLE	0151	1008	10		126400	05505	00581	2	20 PINE HILL DR
LEDERMAN, ADAM B & VERA	0155	1011	8.05			05255	01182	2	1 SPRUCE HOLLOW
LEDLOW, PATRICIA E	0188	1206	8		179512			2	125 OAK DR
LEE, CHI MING & TONG YING	0078	601	7.01	C002		01584	01146	2	2 SKYMARK CT
LEE, DAVID S & MARYANN PARK-LEE H/W	0191	1211	1		177500	08340	00205	2	4 GRAND VIEW AVE
LEE, FRANKLIN J & JUDITH E	0135	915	45			09101	00465	2	23 RANCH RD
LEE, JOSHUA & LILLIAN	0019	209	2.04			04145	00551	2	7 CORN MILL CT
LEE, KENNETH Y. & YUN	0086	702	2		104185			2	4 BLUE SPRUCE DR
LEE, KERN HO & SOONMEE LISA KWON	0206	1223	2		172200	08656	00274	2	78 LOCUST LN
LEE, KYUNG HOON & KILIN	0059	513	4		065400	05318	00318	2	19 BEAVER DAM RD
LEE, MICHAEL & KWON, SOYEON	0187	1205	13		179501	05416	01148	2	77 OAK DR
LEE, SANG HO	0076	601	1.01	C183		05229	01838	2	82 CINNAMON DRIVE
LEE, SANG Y & HONG, JEONGHEE	0125	910	2		081755	02701	01684	2	103 BUCKHAVEN HILL
LEE, SEI HUI & DONG SUN	0080	601	11.15	C0048		09410	00164	2	48 SKYMARK CT
LEE, SOMIN & CHO, EON CHUL	0106	807	4		007185	04334	00572	2	29 SUNRISE LANE
LEE, SONG C & KATELYN H	0003	103	5		002200	02985	02052	2	22 RISING RIDGE RD
LEE, SUNG H & YANG, YOUNG	0083	603	4		103325	02624	00662	2	10 GOLFVIEW RD
LEE, SUP CHAN & BO EUN ETAL	0164	1017	2.13	C0026		08596	00311	2	26 SCHINDLER COURT
LEE, VALERIE A & ROBERT & MICHAEL	0055	510	1		046000	03094	01623	2	465 WEST SADDLE RIVER RD
LEE, SUSAN	0143	922	12		099200			2	48 DEERFIELD LANE
LEE, YONG SOON & KIM, HYUNG SEOB	0066	601	1.01	C041		05030	00920	2	20 HEARTHSTONE COURT
LEFEBVRE, THOMAS J & LISA V	0185	1204	12		175000	09442	00076	2	51 OAK DR
LEFKOWITZ, MONA C	0178	1112	21			08475	00605	2	38 SUNFLOWER DR
LEI, PING	0081	601	13.04		000000	01291	01821	2	1 SANDSTONE RIDGE
LEIDER, LORRAINE	0160	1016	1.03	C003		02806	01811	2	3 CHAPEL LANE
LEISHMAN, D. ERIC & EMILY HSU	0032	302	3		033500	00046	01453	2	536 EAST SADDLE RIVER RD
LENCHNER, DANIEL & VERONICA	0154	1011	6		123800	03243	00955	2	4 OVERBROOK RD
LENCZEWSKI, MACIEJ & ELZBIETA	0150	1007	23		132911	04287	00131	2	14 PEMBROKE TRAIL
LENGEL, STEPHEN & DONNA	0180	1202	3		147501	08158	00494	2	310 WEST SADDLE RIVER RD
LENIHAN, DONAL F. & CHRISTINA G.	0086	702	4		104175	07954	00889	2	12 BLUE SPRUCE DR
LENKOWSKY, ARON & JENNIFER	0050	507	7		042300	09556	00006	2	18 PARKER PL
LEON, ANGEL R & ANA L	0141	920	7		083700	03185	02355	2	15 ARROWHEAD DR
LEONARD, MATTHEW & NANCY WU	0116	811	7		074000	04381	01850	2	8 JAN RIVER DR
LERCH, PAUL & DEBORAH	0193	1212	4		175900	01359	01454	2	44 GRAND VIEW AVE
LERMAN, JAYNE	0216	1306	10		182852	08307	00589	2	81 KNOLLWOOD RD
LERNER, KAREN	0183	1203	14.05		149900	08886	00296	2	22 METTOWEE FARMS COURT
LEROY, LAWRENCE K. & MARGARET	0083	603	2		103335			2	24 GOLFVIEW RD
LESHINSKY, PAUL & ANDREA	0125	909	6		081600	05087	00100	2	108 BUCKHAVEN HILL
LESNIK, GEORGE & ABBE	0062	514	4		062800	08052	00696	2	58 RIPPLEWOOD DR
LESSNER, SETH & YUNA CHO	0088	704	1.05			02028	01688	2	6 EMERALD WOODS CT
LEV, EFRAT	0037	305	6.13			05418	01397	2	53 GRIST MILL LN
LEVER, DAVID G. & JILL TURNER	0198	1217	7		159900	08356	00563	2	28 GLENWOOD RD
LEVIN, SETH & JILL	0125	909	11			08628	00789	2	115 BUCKHAVEN HILL
LEVIN, DANIEL & PLATIA, AMANDA	0096	706	29		058710	03947	01748	2	44 EAGLE RIM RD
LEVIN, STUART J & BARBARA J	0066	601	1.01	C040		05004	00339	2	18 HEARTHSTONE COURT
LEVINE, DAVID & OLGA V BONDARCHUK-	0110	809	12		068200	03952	00904	2	52 OLD STONE CHURCH RD
LEVINE, DIANE B	0141	921	6		082500	08486	00008	2	60 WEISS RD
LEVINE, JAMES	0044	501	1		036600	03195	00226	2	162 CARLOUGH RD
LEVINE, RICHARD S & ROBIN I.G.	0178	1112	18			00932	00662	2	37 SUNFLOWER DR
LEVINSOHN, ROBERT M & PATRICIA A	0185	1204	16		174600	02385	01328	2	35 OAK DR
LEVINSON, ALLEN J & LESLIE S	0031	301	17		027600	07520	00166	2	11 IVY PL
LEVINSON, DREW H (ET ALS)	0003	103	10.01			01385	02115	2	1 FIELDSTONE CT
LEWIS, MATTHEW & LORENA ETAL	0103	712	20		045400	02172	00882	2	60 DANEBURY DOWNS
LEZOTT, RONALD A & MICHELE	0127	912	1		101148	08689	00251	2	5 CIDER HILL
LI, HONG BING & BETROS, MAX	0212	1303	9		182650	02582	00454	2	15 MILLSTREAM RD
LI, XIAOFENG & ZHU, WENJIANG	0103	802	4		072300	03090	00262	2	2 MIDLAND DR
LIBERANT, MICHAEL & ADA	0149	1007	3		119200	00226	02466	2	55 UNION AVE
LIBERTY, ROBERT & APRIL SABINE H/W	0196	1216	3					2	47 RIDGE RD

TAXING DISTRICT NO. 63 UPPER SADDLE RIVER

COUNTY NO. 02 BERGEN

NAME OF OWNER ADDITIONAL OWNERS	PAGE NO.	BLOCK NO.	LOT NO.	LOT QUALIF.	ACCOUNT NO.	DEED BOOK PAGE	CLASS	PROPERTY LOCATION
LIBSON, JAMES & AGNIESZKA	0051	507	11		041950	03251 02042	2	8 PARKER PL
LICATA, JOSEPH A. & CAROL A.	0032	301	27			08031 00604	2	14 GRIST MILL LN
LICHTENHEIM, ADRIANE H	0206	1223	9		172700	08321 00928	2	135 DIMMIG RD
LICINI, STEVEN & CATHERINE	0213	1304	3		182760	08933 00113	2	33 MILLSTREAM RD
LIEBERMAN, BARRY A & MILANA	0027	214	19		026370	03083 02337	2	26 DEERHORN TRAIL
LIEBERMAN, BENN & MICHELLE	0197	1216	11.03			00863 00267	2	21 HARVEY LANE
LIEBHOF, STEVEN & ANITA	0165	1017	2.32	C001		01931 00444	2	1 SCHINDLER COURT
LIFSHOTZ, MARK & ERENN TRSTES	0202	1220	4		164900	05402 01939	2	48 TIMBERLANE RD
LIMA ENTERPRISES LLC	0210	1301	15		180800	09524 00207	4A	119 ROUTE 17
LIMAYE, RAJESH A & SONALI	0114	810	11.02			03050 00699	2	11 STRAWBERRY LANE
LIN, RICHARD K.C. & JUDY H.C.	0081	601	12.01			07956 00060	2	2 AUTUMN COURT
LIN, JIN HUANG	0137	916	26		094600	04948 01484	2	47 ROLLING RIDGE RD
LINETSKI, ALEX & OLGA	0026	214	2		026373	09391 00254	2	60 ANONA DR
LING, DAVID D & NATALIE N	0032	302	2.04				2	4 MALLARD RUN
LING, XIANGE & YUPING WEI	0151	1008	12		126100	08609 00682	2	12 PINE HILL DR
LINTER III, THOMAS JOSEPH ET AL	0108	808	12		076800	02208 01608	2	28 LAKE ROAD
LIPMAN, DONNA	0067	601	1.01	C055		05068 01700	2	29 HEARTHSTONE COURT
LIPPERT, SETH	0145	1004	2		121600	03620 01504	2	68 LAKE ST
LIPSON, PAUL CHARLES & CLAIRE GRIFFIN	0024	213	18		012600	02315 02284	2	8 SLEEPY HOLLOW RD
LISBOANO, AMERICO R & MARIA PAULA R	0051	507	16		061400	05506 00491	2	9 RIPPLEWOOD DR
LITTLEWOOD, ANDREW & MARTINE	0030	216	14		026355	04800 01159	2	20 ANONA DR
LITWIN, BRIAN & HEATHER	0066	601	1.01	C037		04883 00200	2	32 MELODY LANE
LIU, BRANDON & LIN, YU MEI	0168	1103	1.02			01000 01425	2	7 INDIAN TR
LIU, DAWN	0097	707	5		054200	02192 00222	2	51 DANEBURY DOWNS
LIU, STEVEN W	0107	807	13		075800	05113 00916	2	2 SHERWOOD RD
LIVA, LORI A.	0003	103	1.01			08666 00201	2	557 WEST SADDLE RIVER RD
LIVATHARES, JOHN S & SUZANNE T	0044	401	5		036505	08408 00808	2	159 CARLOUGH RD
LIVINGSTON, DOROTHY K	0026	214	3		026374	08754 00767	2	64 ANONA DR
LIZARD, JULIUS & MENDOZA, JILLIENNE	0072	601	1.01	C129		04964 00058	2	35 GOLDFINCH DRIVE
LO SAURO, GAETANO A & DONNA M	0217	1307	7		183247	08167 00590	2	31 KNOLLWOOD RD
LO, BEN	0035	303	8		035700	05333 00706	2	33 WINDING WAY
LOBO, WESLEY & BARBARA	0197	1216	19		150900	02975 00376	2	4 STEVENSON LN
LOBUE, ANDREA M	0161	1016	1.06	C006		09495 00017	2	6 CHAPEL LANE
LOEFFLER (ETC/COTRSTES), CLARA M	0192	1211	19		151340	08827 00416	2	19 ALDBURY DR
LOEFFLER, MARILEE C	0007	105	13		004800	07648 00837	2	15 ROBIN RIDGE RD
LOFTUS, H.J. III & VONJUERGENSEN, K.H/W	0012	204	36.02			07447 00104	2	566 WEST SADDLE RIVER RD
LOKENAETH, MEHENDRA & GEOK PING POH	0073	601	1.01	C147		05517 01202	2	10 CINNAMON DRIVE
LOMBARDO, MEL B. & JOANNE A.	0136	916	8		092800		2	32 ECHO RIDGE RD
LOMBARDO, MEL & JOANNE	0016	207	5		020600		2	8 PLYMOUTH DR
LOMUTI, GREGORY G. & ELLEN	0158	1013	3		132300	08087 00808	2	8 BIRCHWOOD CT
LOMUTI, MATTHEW J & LANA	0151	1008	13		125900	08324 00476	2	8 PINE HILL DR
LONGO, ELIZABETH	0117	901	11		101110	08494 00665	2	20 PARTRIDGE HILL
LOPRINZI, JOSEPH	0179	1114	5		135700	01021 01420	2	8 SUNSET LANE
LORBERBAUM, ANDREA	0159	1013	12		117700	01413 01791	2	18 BIRCHWOOD CT
LOSCHIAVO, MARC & LAUREN	0176	1111	4.06			03420 00038	2	15 TERHUNE CT
LOTITO, ANIELLO NINO & DANIELLE	0088	704	4		104700	01473 01499	2	10 CARLOUGH RD
LOUIS, JEFFREY & DEBRA	0095	706	18.10			04156 00178	2	10 FOREST RIDGE
LOVECCHIO, A	0063	601	1.01	C007		000 0 00000	2	6 HEARTHSTONE COURT
LOZNER, STEVEN W	0040	308	3		032100	03043 00702	2	18 BROWNSTONE WAY
LU, NGOC & LAM NGO	0186	1204	18		174400	09441 00412	2	29 OAK DR
LUCA, ALICE N	0123	908	1.01			07502 00527	2	323 LAKE ST
LUCCARELLI, EUGENE	0130	913	23		086500	08763 00146	2	57 HIDDEN GLEN RD
LUCHS, SCOTT & JULIE	0191	1211	5		177000	08262 00928	2	22 GRAND VIEW AVE
LUCIANO, SUZANNE	0110	809	19		068510	03600 00778	2	41 LAKE ROAD
LUCKY EXPRESS USA LLC	0211	1302	7			04865 01002	2	92 PLEASANT AVE
LUENGAS, VIRGILIO & MILLER, CHRISTINE	0189	1207	7		179227	03001 00629	2	104 OAK DR
LUFTIG, ANDREW & NICOLE	0001	101	1		000100	01810 00666	2	53 SPARROWBUSH RD
LUFTMAN, MICHAEL & MARCY	0209	1225	18		170000	00265 01658	2	112 DIMMIG RD
LUI, DANIEL & JENNIFER	0008	107	4		008200	05043 01932	2	11 WINDSOR GATE
LUK, HONG SZE & DRILLICH, GABRIELLE	0049	506	2		044200	05002 00025	2	35 PARKER PL
LUKINA, NATALIA M	0138	918	2		079600	04321 01654	2	480 EAST SADDLE RIVER RD
LUKOIL NORTH AMERICA, LLC	0184	1203	16		150000	07605 00809	4A	359 EAST SADDLE RIVER RD
LULL, MARGARET MARY	0110	809	18		068400	09625 00421	2	43 LAKE ROAD
LULLA, RAJESH & SHALINI	0095	706	18.05			02023 00881	2	19 FOREST RIDGE
LUONGO, PETER A & ANGELA C	0113	810	8.05			08095 00221	2	15 KNIGHTS COURT
LUPINACCI, FRANCIS E & JENNIFER G	0179	1113	2.05			04656 00559	2	18 SUNFLOWER DR
LUTHI, ERNEST & ROSALIE J.	0156	1012	9		127200		2	32 WARE RD
LYMBERIS, DIMITRIOS & SHIN BOK	0027	214	17		026368	07916 00146	2	113 DEERHORN CT

TAXING DISTRICT NO. 63 UPPER SADDLE RIVER

COUNTY NO. 02 BERGEN

NAME OF OWNER ADDITIONAL OWNERS	PAGE NO.	BLOCK NO.	LOT NO.	LOT QUALIF.	ACCOUNT NO.	DEED BOOK PAGE	CLASS	PROPERTY LOCATION
LYNAM, THOMAS J & MARY D	0027	214	14		013200	02706 01040	15F 20	DEERHORN TRAIL
LYNCH (ETAL), JAMES S	0081	601	12.05			08386 00869	2 18	AUTUMN COURT
LYNCH, MARCELLE	0108	808	10		077700	07475 00058	2 20	LAKE ROAD
LYONS, ERIC & SHARI	0037	305	6.02			08444 00475	2 6	WOOD HOLLOW TRAIL
LYONS, RICHARD & RACHEL	0188	1207	5		179225	03271 01061	2 96	OAK DR
LYPINSKI JR, STEPHAN P ETAL	0205	1221	20		152700	05533 00768	2 67	LOCUST LN
MA, WENLI & XIE, ZHEN	0026	214	6		015400	01739 02078	2 7	HEMLOCK HILL RD
MACDONALD, MATTHEW S & LINDA L	0010	204	7		023300	08281 00608	2 19	RAMBLING BROOK RD
MACERI, FRANCESCO & MARA	0131	913	29		085900	03038 02132	2 33	HIDDEN GLEN RD
MACHADO, GEORGE A ETAL	0012	205	2		025000	03198 01425	2 30	RAMBLING BROOK RD
MACIAG, GREGORY A & CAROL L	0177	1112	9			08545 00650	2 3	KRONER FARM CT
MACISAAC, PETER L & AMY S	0082	602	2		103700	02542 01345	2 21	GOLFVIEW RD
MACRI, GAIL A. & KENNETH N.	0106	806	5		078700		2 8	HESS CT
MADISON, GARRETT & KRISTINA	0106	806	8		078400	02137 01567	2 20	HESS CT
MAENG, JUCHO & GYBONG HEE	0164	1017	2.14	C0028		08634 00887	2 28	SCHINDLER COURT
MAGANA, JULIE B	0002	102	7		001510	04816 00395	2 539	WEST SADDLE RIVER RD
MAGDANI, VIKASH & REETIKA	0011	204	32		026381	02004 01309	2 548	WEST SADDLE RIVER RD
MAGGIO, GINA	0206	1223	5		172300	00096 02037	2 82	LOCUST LN
MAGHENZANI, LUCIANO V & LISA M	0114	810	14		000000	04295 01933	2 463	EAST SADDLE RIVER RD
MAGUIRE, JOHN	0045	501	13		065800	00606 00374	2 75	RIPPLEWOOD DR
MAHER, JOHN BARRY & VIRGINIA	0014	206	9		025100	07620 00636	2 58	HAMPSHIRE HILL RD
MAHER, NONA F	0105	805	11		072115	08147 00806	2 19	MIDLAND DR
MAHER, THOMAS J. & DONNA L.	0089	704	8		112100		2 111	LAKE ST
MAHONEY, DAVID J. & MARGARET S.	0218	1308	4		183210		2 16	KNOLLWOOD RD
MAHONEY, THOMAS & VICKIE DIETZ	0150	1007	16		121700	00803 00047	2 4	SHADOW RD
MAJUMDER, KUMUD	0048	504	3		039300	00671 01629	2 9	COLD STREAM LN
MAKRIS, JAMES N.	0133	915	23		096800	07908 00635	2 62	ROLLING RIDGE RD
MAKSAD, NAJD DAVID & RADWAN, HEBBA M	0153	1009	3		125400	02290 01701	2 32	OVERBROOK RD
MAKUI, ALEX & SHEYDA	0123	907	9		101187	03049 02267	2 31	STURBRIDGE DR
MALADY, MICHAEL	0088	703	14		109925	08690 00053	2 29	CLOVER LANE
MALBIN, SIDNEY & ANN G.	0217	1307	2				2 20	RUSTIC RD
MALHOTRA, SAMIKSHA & SUNEIL	0112	810	7.03			04160 01729	2 10	KNIGHTS COURT
MALIK, AFSHAN E	0084	604	7		102600	02861 01471	2 63	LAKE ST
MALIK, SARMEED A & NIDA S	0042	401	2.15			04982 00851	2 6	WOODMERE RD
MALINA, RACHEL & ERIC	0076	601	1.01	C190		05213 01609	2 96	CINNAMON DRIVE
MALLET, GUILLAUME & LEFKOWITZ, MICH	0005	104	9		004100	04244 01188	2 577	WEST SADDLE RIVER RD
MALLUK, RYAN RICHARD & STEFANIE MARIE	0118	901	15		101106	03607 00176	2 40	PARTRIDGE HILL
MALTEZOS, NICHOLAS & BAGER, SUSAN	0034	303	2		035100	04619 00424	2 3	WINDING WAY
MALTSEV, EKATERINA & PAVEL	0044	501	3		037200	04475 01064	2 72	SPARROWBUSH RD
MAMARY, USAMA	0209	1225	20		170200	07602 00290	2 1	DIMMIG CT
MANCERO, FAUSTO & LILLIANNA	0148	1006	1.06			01836 00497	2 18	IRON LATCH WEST
MANDARA, DEEANA	0022	212	5		018100	02440 00390	2 533	EAST SADDLE RIVER RD
MANDARA, MICHAEL A & FILOMENA C	0180	1202	2.01		147500	00752 01899	2 300	WEST SADDLE RIVER RD
MANDE, MARY V & MATT	0149	1006	11		132929	00289 00176	2 11	PEMBROKE TRAIL
MANFRO, JORDAN & FINCEY	0110	809	8.01		067400	02982 01404	2 26	OLD STONE CHURCH RD
MANKE, LAUREN & PETER	0122	906	9		101178	03701 00918	2 21	PEACH TREE PLACE
MANKE, LUDWIG & JOYCE	0006	104	25		002600		2 27	RISING RIDGE RD
MANOUSHAGIAN, HAVERJ H & ANNE S	0151	1008	8		119700	07761 00106	2 28	PINE HILL DR
MANSFIELD, JOHN & ANNY	0028	215	12		026323	03114 00261	2 4	YEOMAN DR
MANZO, JOHN M & LINDA Z ETALS	0133	915	17		096200	03367 01266	2 34	ROLLING RIDGE RD
MANZO, FRANCES A.	0129	913	3		088450		2 10	RANCH RD
MAPITIGAMA, NIRANJANA	0002	102	5.04			01763 00927	2 19	COBBLESTONE DR
MAQUET-DIAFOUKA, MARY ANN	0120	904	9		101147	02599 01584	2 9	BLUEBERRY HILL
MARCONI, MICHAEL & LUCI ANN	0202	1219	12		151700	08574 00968	2 43	LOCUST LN
MARCOS, ZIAD & LUCINDA	0130	913	14		087800	05519 00963	2 54	MILLGLEN RD
MARCUS, LEONARD & RANDI	0196	1216	2		158400	07764 00414	2 51	RIDGE RD
MAREK - CHRISTINA SWIATKOWSKI	0082	601	18		103700	02674 00303	2 6	MEADOWBROOK RD
MARGIE, KATHY & SOLIMAN, ASHRAF	0057	512	2		051700	05014 00666	2 10	COTTONTAIL TRAIL
MARINACCIO JR, LOUIS	0029	216	10		026352	03623 01404	2 31	YEOMAN DR
MARKAZI SUNNI RIZVI JAMIAN MASJID	0177	1112	11			05206 01946	15D 305	WEST SADDLE RIVER RD
MARKEL, JAMES H & IRENE M	0152	1008	16		124500	08213 00617	2 17	OVERBROOK RD
MARKGJONAJ, ANTHONY & CHRISTINA	0068	601	1.01	C071		05099 01666	2 42	GOLDFINCH DRIVE
MARKIEWICZ (ETAL), DEBORA	0093	706	7		057300	09483 00194	2 73	FAWN HILL RD
MARRA, FRANCESCO	0126	911	3		089500	03176 00603	2 46	HIDDEN GLEN RD
MARRON & COMPANY, L.L.C.	0213	1304	6				1 116	ROUTE 17
MARRON & COMPANY, L.L.C.	0214	1304	6.09				1 19	LENAPE TRAIL
MARRON & COMPANY, L.L.C.	0214	1304	6.10				1 15	LENAPE TRAIL
MARRON & COMPANY, L.L.C.	0214	1304	9		182400		4A 118	ROUTE 17



TAXING DISTRICT NO. 63 UPPER SADDLE RIVER

COUNTY NO. 02 BERGEN

NAME OF OWNER ADDITIONAL OWNERS	PAGE NO.	BLOCK NO.	LOT NO.	LOT QUALIF.	ACCOUNT NO.	DEED BOOK PAGE	CLASS	PROPERTY LOCATION
MARSANICO, GEORGE & MARY JANE	0010	204	17		026337		2	7 ANONA DR
MARSHAK, ALEX & INNA	0138	917	11		091800	07693 00447	2	49 ECHO RIDGE RD
MARSHALL, BRIAN & IRENA MARIE	0196	1216	5		158100		2	39 RIDGE RD
MARTCHI, PHILLIP G & KU, EKATERINA	0154	1010	5		130200	05298 00882	2	7 BROOKSIDE DR
MARTELL, RACHELE A	0205	1222	5		170600	01583 01742	2	136 DIMMIG RD
MARTEN, KLAUS JUERGEN & BRIGITTE	0063	514	13		064900	07976 00467	2	13 COTTONTAIL TRAIL
MARTINO, MICHAEL & ADRIANA	0097	708	4		054720	07718 00136	2	27 DANEBURY DOWNS
MARTUCCI, ANTHONY	0138	917	9		091600	05493 01630	2	41 ECHO RIDGE RD
MARZEC, HENRY & ZOFIA	0030	301	3		027200	02466 02395	2	23 WEISS RD
MASHAYEKHY, MORTEZA & NOSRATI, FARIBA	0118	901	14		101107	04393 01586	2	32 PARTRIDGE HILL
MASI, ROGER C & KOHLER, LINDSAY	0008	107	6		008000	02613 01633	2	3 WINDSOR GATE
MASON, CONSTANCE TRSTES/ETALS	0218	1308	11			04535 01482	2	50 KNOLLWOOD RD
MASRI, HISHAM I & MILAGROS	0022	212	3		018300	04131 01899	2	8 BROOK RD
MASTORAKOS, PANAGIOTIS & ROXANI	0205	1223	2		172000	05442 01460	2	70 LOCUST LN
MASTRANGELO, MICHAEL L. & MARY	0039	306	11		031500	07952 00360	2	30 COTTAGE LN
MASTRI(ETAL/TRUSTES), THOMAS F	0118	902	7		101124	08486 00132	2	66 PARTRIDGE HILL
MASTROGANY, NICHOLAS ETAL	0023	213	13		014000	04605 01674	2	51 OLD STONE CHURCH RD
MATEI, WALLY & LILIANA	0175	1110	3		144300	04109 00904	2	46 HILLCREST DR
MATEO, ALAN & CAROL	0170	1105	12		145300	09354 00344	1	80 HILLCREST DR
MATEO, ALAN & CAROL	0170	1105	13		145500	07519 00241	2	21 SUNSET LANE
MATHEW, RANJITH	0062	514	7		063100	05282 01026	2	15 ROCKY HILL RD
MATHEW, TOBY & SIBIA	0046	502	6		037600	00096 01710	2	23 BRIARCLIFF RD
MATHIOS, MARC L & AMY M	0131	914	3		087100	08111 00704	2	74 MILLGLEN RD
MATIAS, ANDRES & ANETTA	0097	708	2		054700	02753 00829	2	51 FAWN HILL RD
MATRI, HENRY M & MARIE	0167	1102	12		138200		2	11 ELIZABETH TERR
MAISON, DAVID EDWARD & XUAN SHIRLEY LI	0012	204	35		011100	03134 01675	2	562 WEST SADDLE RIVER RD
MATTA, EMAN ETALS	0081	601	11.29	C0016		01598 02043	2	16 SKYMARK CT
MAURER, JAMES J	0212	1303	6		182000	03770 00099	2	66 PLEASANT AVE
MAY, ROBERT M. & ROBERTA B.	0033	302	16		034800		2	44 WINDING WAY
MAYER, CAROL	0059	512	36		051200	02995 00108	2	140 FAWN HILL RD
MAZO, MARINA & BRANCUSI, DANIEL	0066	601	1.01	C049		05013 00727	2	41 HEARTHSTONE COURT
MAZON, DANIEL & VICTORIA B	0101	710	21		106400	04831 01133	2	33 HOLLY DR
MC DERMOTT, FRANCIS XAVIER ETAL	0199	1217	20		163800	03977 01023	2	35 TIMBERLANE RD
MC GAHREN, PATRICK & BIRGITTE	0207	1224	5		171800	07857 00799	2	58 LOCUST LN
MC GUIRE, DOUGLAS D.	0154	1010	9		128700		2	49 WARE RD
MC ANDREW, DOUGLAS & FUKUSHIMA, KANARU	0104	805	1.03			03765 01630	2	11 MIDLAND DR
MCCARTHY, EDWARD C. & LOIS	0084	603	12		103105	08000 00227	2	23 POSSUM TRAIL
MCCARTY, RONALD & NELIDA	0021	211	1		016600		2	23 BARNFIELD CT
MCCLEARY, CHARLES & JACQUELINE	0027	214	9		013700	05078 01212	2	15 SLEEPY HOLLOW RD
MCCORMACK, GARRY P & MARISA	0028	215	9		012200	07536 00461	2	29 OLD STONE CHURCH RD
MCCOY, JAMES	0119	902	12.04			04227 00467	2	12 PLEASANT RUN
MCDERMOTT JR, JAMES P & SUSAN R	0100	710	7		107700	01497 01308	2	24 COACH LANE
MCDONALD, DARREN & CHOY, MARCIA	0067	601	1.01	C064		05118 00294	2	9 HEARTHSTONE COURT
MCFADDEN, RICHARD MICHAEL & SUZANNE	0128	912	12		101158	03564 00070	2	47 CIDER HILL
MCGETRICK, JAMES M ETAL	0196	1216	1		150800	04402 01775	2	6 STEVENSON LN
MCGOVERN, BRIAN & CHERYL	0098	708	15		054750	09343 00415	2	36 ASPEN WAY
MCGRAW, PATRICK	0156	1012	7		129100	08559 00211	2	36 WARE RD
MCGRAW, PATRICK	0156	1012	8.01		118400	01938 01544	1	93 PLEASANT AVE
MCGUIRE, MICHELE A & REPETTO, D.M.	0015	206	17		025900	07460 00646	2	104 HAMPSHIRE HILL RD
MCILVEEN, BRETT S & MARY & STEPHEN J	0203	1220	19		162300	03899 01526	2	3 DOGWOOD HILL
MCKABA, DG & SBASCHNIG, M	0189	1208	4		179200	02881 01943	2	70 OAK DR
MCKAY, MADISON & SIERRA, JOCELYN	0021	211	11		015900	05407 01264	2	8 BARNFIELD CT
MCKENNA, JASON & SUSAN	0207	1224	9		171400	00502 01063	2	65 DIMMIG RD
MCKENNA, BRIAN & HEATHER	0063	514	12		064800	04248 01029	2	17 COTTONTAIL TRAIL
MCLAIN, QUINCY L & KIMBERLY	0139	918	7		079000	02713 00520	2	4 WEISS RD
MCNIERNEY, TIMOTHY & FRANCES	0077	601	1.01	C199		05291 00892	2	61 CINNAMON DRIVE
MEDINA, JOSE & SHERIKA	0098	709	1		106200	02805 00441	2	28 HOLLY DR
MEDINA, RICHARD A & BARBARA J	0119	902	16		080300	07727 00649	2	295 LAKE ST
MEEHAN, MICHAEL & EILEEN	0120	903	6		101135	01163 00605	2	16 BLUEBERRY HILL
MEGALA, SABRY & CAROLYN	0043	401	2.40			04972 01463	2	61 WOODMERE RD
MEHEGAN, MARK & KAREN	0127	912	3		088600	01725 00068	2	6 HIDDEN GLEN RD
MEHRA, PRADEEP & NITA	0107	807	9		076400	09608 00151	2	20 SHERWOOD RD
MEHRA, CHANDNI & NATESAN, SANTHOSH	0063	601	1.01	C005		04906 01543	2	2 HEARTHSTONE COURT
MEHTA, HARDIK & EKTA	0061	513	24		055600	05288 01205	2	33 STONE LEDGE RD
MEIER, LESLIE & JOHN COSARES	0141	921	7		082000	09137 00271	2	64 WEISS RD
MEISNER, JAY & JOY	0095	706	22		110400	08520 00745	2	16 ORCHARD DR
MEKA, ALTIN & EDINA KACANI	0036	304	9		032600	01114 01995	2	15 FOX HILL
MEKA, ALTIN & KACANI, EDINA	0019	209	1		020270	05414 00790	2	16 ROWANTREE DR



TAXING DISTRICT NO. 63 UPPER SADDLE RIVER

COUNTY NO. 02 BERGEN

NAME OF OWNER ADDITIONAL OWNERS	PAGE NO.	BLOCK NO.	LOT NO.	LOT QUALIF.	ACCOUNT NO.	DEED BOOK PAGE	CLASS	PROPERTY LOCATION
MEKHEAL, NADER & ERINIE	0078	601	7.03	C006		05491 00385	2	6 SKYMARK CT
MEKHJIAN JR, HAROUTUNE & VICTORIA	0023	213	8.04			03881 00535	2	14 PATRIOTS LN
MELTZER, WILLIAM V. & DIANA C.	0006	104	16		003400		2	12 APPLEWOOD DR
MENDEL, MELISSA JAVIER	0168	1103	1.01			08240 00755	2	3 INDIAN TR
MENDIBURU, TONI CASSOTTA ETAL	0178	1113	2.03			04907 00068	2	10 SUNFLOWER DR
MENDILLO, ERNEST JR. & BARBARA	0009	204	3		010400		2	14 HILLSIDE AVE
MENDOZA, SYLVESTER & MARGARET E.V.	0145	1003	5			08610 00322	2	10 GINKGO CT
MENEVE, SOPHIA AND STEVEN	0213	1304	6.03			09307 00215	2	12 ORATAM ROAD
MENGHANI, DALIP & BARKHA	0098	708	9		105227	00493 00676	2	7 DANEBURY DOWNS
MENHAJI, VAHID & AZAR	0192	1211	12		150650	01953 00224	2	332 EAST SADDLE RIVER RD
MENTON, RAJIV & CHANDRALEKHA R	0044	401	2.44			05014 01703	2	45 WOODMERE RD
MENTEN (ETAL), LAWRENCE	0105	805	10		072110	08849 00200	2	17 VALLEY LANE
MESSANO, KRISTIE & MICHAEL ROGER	0123	907	10		081745	04780 01523	2	25 STURBRIDGE DR
MESSINGER, JASON & DANIELLE	0087	703	6		104196	01065 01793	2	45 CLOVER LANE
MEYER, BLUETTE S (TRSTES/ETAL)	0096	706	34		057400	01916 01278	2	64 EAGLE RIM RD
MEYER, RONALD F & VINCENZA SALESE	0004	103	16		005900	08602 00328	2	7 TANGLEWOOD HOLLOW RD
MEZZATESTA, NANCY & GLEN G	0179	1201	1		149000	08425 00422	2	26 BRYERS LN
MEZZINA, JOSEPH & ROSALBA BISCEGLIE	0172	1108	5		140500	03545 00001	2	39 SKYLINE DR
MIAO, FENG YO & YULING TRSTES	0177	1111	6		136400	03822 01176	2	327 WEST SADDLE RIVER RD
MIAZGA, MATTHEW	0140	919	1.02			04058 00588	1	28D ASH ROAD
MICELI, DEANNA	0161	1016	1.07	C007		07935 00184	2	7 CHAPEL LANE
MICHAEL, ANTHONY	0098	708	16		054760	04743 00617	2	40 ASPEN WAY
MICHALSKI, DARIUSZ G & CHUDZIAK, M Y	0157	1012	20			09113 00181	1	67 PLEASANT AVE
MICHALSKI, DARIUSZ G & CHUDZIAK, M Y	0157	1012	21			09113 00181	2	71 PLEASANT AVE
MICHITSCH, HEIDI	0171	1106	2		145700	02477 00852	2	72 HILLCREST DR
MIGUEL, GEOFFREY LYLE & LEEANN T	0140	919	3		084100	04568 01018	2	32 WEISS RD
MIHAL, ANDREW K & ALISA C	0121	905	4		101163	07733 00393	2	14 BUTTONWOOD PL
MIHELIC, KEVIN & NATALIE	0011	204	34		011300	02954 02063	2	558 WEST SADDLE RIVER RD
MIKO, CHRISTOPHER J. & LINDA M.	0120	904	7		101145	08082 00546	2	11 BUTTONWOOD PL
MIKOWSKI, WILLIAM S & SUSAN L	0147	1005	11		122000	07558 00561	2	16 SHADOW RD
MIKVAH HILLSIDE	0016	207	12		010800	03319 00278	1	HILLSIDE AVE
MILIAN, JOHN M & SHARON	0103	802	2		072130	01419 02120	2	33 VALLEY LANE
MILLER KENNETH	0118	902	2		101119	03558 00644	2	46 PARTRIDGE HILL
MILLER, GREGORY	0067	601	1.01	C060		05091 00325	2	19 HEARTHSTONE COURT
MILLER, HELAINE	0035	303	10		035900	05134 01497	2	21 WINDING WAY
MILLER, KAREN	0009	202	1.02			09289 00407	2	594 WEST SADDLE RIVER RD
MILLER, MARK & SHARI	0007	105	4		006800	07823 00351	2	30 CHERRY LN
MILLER, NEIL & KAREN	0078	601	1.01	C205		05328 00557	2	49 CINNAMON DRIVE
MILLER, THOMAS & JANET	0164	1017	2.17	C0034		08629 00137	2	34 SCHINDLER COURT
MILSTON, ARTHUR M & RACHEL	0206	1223	13		173100	01116 01233	2	97 DIMMIG RD
MINICHETTI (TRUSTEE), ANTHONY	0081	601	12.04			08680 00095	2	14 AUTUMN COURT
MININNI, PAUL & YIP, CHING MAN	0063	514	14		065000	08285 00272	2	9 COTTONTAIL TRAIL
MIREA, ROBERT & CRISTIAN, ALEXANDRINA	0131	914	6		097900	04644 01543	2	5 DEERFIELD LANE
MISANTONIS, DIMITRIOS & DIANA	0124	908	6.02		081410	03187 01696	2	343 LAKE ST
MISHRA, AJAY K & URVASHI A	0085	701	6		059800	02504 01964	2	30 STONE LEDGE RD
MISSAGHIEH, RAMIN M & DIANA	0216	1306	2		183226	01999 00287	2	3 RUSTIC RD
MITCHELL, DAVID & LETA	0214	1305	2		182600	08384 00500	2	56 PLEASANT AVE
MITCHELL, JANNINE J	0055	509	14		053300	02856 02036	2	63 OLD CHIMNEY RD
MITCHELL, ROBERT & JUVELIS, VANESSA	0131	913	34		085400	04579 00355	2	15 HIDDEN GLEN RD
MOCCIO, LOUIS	0119	902	13		080600	04638 01885	2	307 LAKE ST
MODUGNO, VITO L & SANDRA S	0113	810	8.01			08298 00119	2	431 EAST SADDLE RIVER RD
MOELIS, MELISSA & JOSHUA	0076	601	1.01	C179		05351 00264	2	74 CINNAMON DRIVE
MOHAMMAD, AFFAN & AFFAN, KIRAN	0156	1012	3		128900	05131 00915	2	52 WARE RD
MOHANTY, SATYABRAT ETAL	0002	102	5.02		000000	05471 00348	2	551 WEST SADDLE RIVER RD
MOHOVICH, RICHARD & JUNE	0058	512	25		050300		2	96 FAWN HILL RD
MOHYUDDIN, PERVAIZ	0211	1302	9		182290	02745 01639	2	3 LENAPE TRAIL
MOISE, GAETAN	0055	510	10		046900	05373 00244	2	16 SPOOK RIDGE RD
MOLD JR, ROBERT H & JENNIFER	0142	922	2		100250	05417 01270	2	8 DEERFIELD LANE
MOLINARI, GUY N. & SUSAN P.	0170	1105	7		144800	07995 00788	2	5 SKYLINE DR
MOLLEMA, BENJAMIN & KRISTINE	0109	808	18		077400	02665 00464	2	40 LAKE ROAD
MOLOVINSKY, ARI & BAUMWELL, BLAIR	0089	704	12.02			04189 01310	2	3 LILLINE LANE
MONFARED, IRAI & MANOVICH & JEMSHID	0023	213	9		014200	07070 00905	4A	63 OLD STONE CHURCH RD
MONFORTH, MICHAEL HENRY & ANNA I	0199	1217	19		163900	01141 00712	2	39 TIMBERLANE RD
MONTANA, ANDREW	0200	1218	4.01			02746 00135	2	20 HARVEY LANE
MONTEIRO, FERNANDO MELO ETAL	0137	916	27		094700	03181 00545	2	43 ROLLING RIDGE RD
MONTEMARANO, CHRISTIAN & LINDA	0021	211	4		019800	07996 00761	2	22 BROOK RD
MONTES, EDUARDO & ALICA	0124	908	6.01		081405	07743 00040	2	345 LAKE ST
MOON, BYONG SOO & JEAN	0074	601	1.01	C156		04602 00043	2	28 CINNAMON DRIVE

TAXING DISTRICT NO. 63 UPPER SADDLE RIVER

COUNTY NO. 02 BERGEN

NAME OF OWNER ADDITIONAL OWNERS	PAGE NO.	BLOCK NO.	LOT NO.	LOT QUALIF.	ACCOUNT NO.	DEED BOOK PAGE CLASS	PROPERTY LOCATION
MOON, KYUNG SHIN & JUNG SOOK	0126	911	10		090200	07481 00394 2	72 HIDDEN GLEN RD
MOORE, BRUCE R. & DEBORAH J.	0166	1101	11		138900		1 CHARLES CT
MOORE, JONATHAN	0066	601	1.01	C048		04982 00255 2	43 HEARTHSTONE COURT
MOR, NIV & MILANA	0029	216	6		026361	05054 00058 2	29 DEERHORN TRAIL
MORABITO, GREGORIO	0057	512	3		051800	02919 01755 2	14 COTTONTAIL TRAIL
MORDKOVICH, YARY & ROSALIE	0147	1005	12		122100	02131 00819 2	20 SHADOW RD
MOREIRA, JOSE & MAYRA	0160	1016	1.02	C002		01656 01233 2	2 CHAPEL LANE
MORELLI, DOMINIC A & KRISTEN A	0172	1108	7		141400	01953 00622 2	25 SKYLINE DR
MORETTI, MICHAEL & PERAIATA	0152	1008	18		124900	04207 00139 2	25 OVERBROOK RD
MORIN, ANTHONY J & LAUREN A	0020	210	5		019400	02539 00483 2	40 BROOK RD
MORIN, JOHN & DEBRA	0192	1211	11		177400	03157 02063 2	336 EAST SADDLE RIVER RD
MORIN, MARY & JOHN	0071	601	1.01	C118		05147 00688 2	13 GOLDFINCH DRIVE
MORIS, MICHAEL & NATALIA	0019	209	3		019900	03822 01073 2	547 EAST SADDLE RIVER RD
MORNAN, DAVID & MARNIE	0057	512	12		052800	05246 00829 2	64 OLD CHIMNEY RD
MORONTA, ROBERTO & MARIBEL	0175	1109	10		144000	02661 00287 2	37 HILLCREST DR
MOROWITZ, BRENT A & AMANDA	0003	103	1.02			04677 00962 2	6 RISING RIDGE RD
MORRIS, JOHN HENRY	0058	512	23		050100		88 FAWN HILL RD
MORROW, LISA DALE	0162	1016	1.20	C0020		07958 00494 2	20 CHAPEL LANE
MORROW, ROBERT H	0116	811	9		074200	02944 00975 2	16 JAN RIVER DR
MORROW, TED B	0060	513	10		051600	02345 00305 2	139 FAWN HILL RD
MORTATI, KAREN & FREDERICK	0200	1218	4.02			00958 01448 2	18 HARVEY LANE
MORTENSEN, EUGENE P. & ELLEN	0173	1108	18				8 IRON LATCH CT
MOSKOWITZ, MARC & DARYL	0031	301	21			02023 01523 2	42 GRIST MILL LN
MOSES, ROBERT & ALLISON	0142	921	10		082400	09201 00027 2	51 DEERFIELD LANE
MOSHE SILVERSTEIN FAM PVT MGMT CO	0175	1109	11		143900	05013 00458 2	41 HILLCREST DR
MOSHIER, BRUCE & ANNE E	0016	207	1		012030	02992 00043 2	42 HILLSIDE AVE
MOSKOWITZ, MARK & JANET	0142	922	1		087000	08558 00926 2	75 HIDDEN GLEN RD
MOSS, ALEX K. & KELLI H.	0197	1217	4		159600	08003 00577 2	16 GLENWOOD RD
MOSTYN, ROBERT & CASSANDRA AYDIN	0017	207	26		018750	04459 01560 2	43 BROOK RD
MOTTLE, JUDITH L.	0169	1105	6		144700	07968 00163 2	9 SKYLINE DR
MOYA, MARCELO R & DE LA CRUZ, YENY	0057	512	10		052500	02835 02147 2	42 COTTONTAIL TRAIL
MROZEK, MATEUSZ & KATARZYNA	0193	1212	5		175800	03286 00646 2	48 GRAND VIEW AVE
MU, FEI & WANG, JIE	0165	1017	2.31	C0062		03035 01781 2	62 SCHINDLER COURT
MUELLER, CINDY	0156	1012	6		129200	01142 01291 2	40 WARE RD
MUELLER, KAREN	0186	1204	26		173700	00934 00051 2	354 EAST SADDLE RIVER RD
MUKHERJEE, SOUMYA & GUPTA, SOMDATTA	0060	513	9		056000	04414 01471 2	143 FAWN HILL RD
MULLER, CARLOS	0020	209	9		020000	03004 01217 2	25 BROOK RD
MULVEY, JAMES P & CATHERINE E	0216	1306	7		183221	07664 00758 2	21 RUSTIC RD
MUNDY, DAVID P & LISA	0121	905	2		101161	08464 00622 2	6 BUTTONWOOD PL
MUNZER, ERIC & ALEXIS	0179	1113	2.08			05436 00672 2	30 SUNFLOWER DR
MURAD, PAUL & STACEY	0052	508	5		063600	03772 01080 2	26 RIPPLEWOOD DR
MURO, ROBERT & JOAN DONELAN-MURO H/W	0118	901	18			07459 00086 2	275 LAKE ST
MURPHY, ROBERT E. & JUNE L.	0148	1006	1.04			07856 00960 2	9 IRON LATCH WEST
MURPHY, STEPHEN R	0104	803	1		072135	01474 02456 2	34 VALLEY LANE
MURRAY, MONICA	0064	601	1.01	C013		05163 01314 2	19 MELODY LANE
MURRAY, THOMAS P & NATALIE	0031	301	13		028800	08555 00181 2	47 WEISS RD
MURRIHY, VIVIANNE	0027	214	12		013400	05128 00431 2	3 SLEEPY HOLLOW RD
MUSTAC, DAVID & ANGELA	0033	302	14		034600	03127 01785 2	36 WINDING WAY
MUTHRAJA, SHAWN & CHAUHAN, NIKITA	0153	1009	8		129900	05370 01058 2	24 BROOKSIDE DR
MYERS, GREGG A & ERIN G	0105	806	1		070500	08434 00652 2	450 WEST SADDLE RIVER RD
MYRONCHENKO, ROMAN ETALS	0204	1221	14		153100	03751 00276 2	89 LOCUST LN
M3 PARK WAY LLC	0209	1301	1.23			04497 01271 4A	20 PARK WAY
NACHMANY, ILAN & HOLLY	0134	915	37		098500	03632 00643 2	55 MILLGLEN RD
NADEEM, SANA & JACKSON, ALEEM W	0171	1107	2		142700	02067 01262 2	12 SKYLINE DR
NAFPLIOTIS, GLORIA	0006	104	22		002900	04704 00587 2	15 RISING RIDGE RD
NAIR, SONIA & VICENTE, JOSE	0008	107	2		008500	04387 00270 2	36 TANGLEWOOD HOLLOW RD
NALJIAN, VAHE G. & ANI	0092	705	13		111500	07938 00472 2	21 ORCHARD DR
NALLADARU, HIROIZ & DILNAZ	0096	706	31		058600	04251 01936 2	52 EAGLE RIM RD
NAMAVAR-SHAHAMAT, FARIBA	0071	601	1.01	C120		04366 01008 2	17 GOLDFINCH DRIVE
NANUS, JEREMY & MARCY	0029	215	18		026329	04119 01465 2	28 YEOMAN DR
NAPIERSKI, KEITH A & BARBARA L	0159	1013	9		130800	08412 00837 2	31 OLD FORGE CT
NAPOLITANO, PAUL WILLIAM & LINDA	0090	704	16		112500		19 LILLINE LANE
NARAYAN, SHANTHI	0178	1112	15			02551 00756 2	9 SUNFLOWER DR
NARAYAN, RAJEEV L&NIDHI R	0207	1224	14			04091 00342 2	43 DIMMIG RD
NARKAJ, GJELOSH & VIOLETA	0120	904	8		101146	03871 00654 2	15 BLUEBERRY HILL
NASH, PATRICK & DIANA	0054	509	8		047400	00618 00028 2	13 SPLIT ROCK RD
NASO PLATIDES FAMILY IRREVOCABLE TR	0197	1217	1		159300	03290 02170 15F	36 RIDGE RD
NASSER, RICHARD & INGRID	0102	712	13		108500	01062 02454 2	7 CANDLESTICK LANE

TAXING DISTRICT NO. 63 UPPER SADDLE RIVER

COUNTY NO. 02 BERGEN

NAME OF OWNER ADDITIONAL OWNERS	PAGE NO.	BLOCK NO.	LOT NO.	LOT QUALIF.	ACCOUNT NO.	DEED BOOK PAGE	CLASS	PROPERTY LOCATION
NASTA, MICHAEL & PATRICIA	0021	211	2		019600	02404 00964	2	8 HICKORY PL
NATANZON, ALEXANDER & LUDMILA	0009	202	5		009600	09584 00164	2	17 HILLSIDE AVE
NAVARRO, RICHARD	0113	810	7	7.08		04789 01240	2	26 KNIGHTS COURT
NAYDENOV, NARCIS & GABRIELA	0020	209	7		017500	08699 00375	2	21 BROOK RD
NAYLOR PAIGE H TRSTE	0053	508	14		041600	05269 00700	2	11 ACKERSON ST
NAZOR, BRYAN & GASPARRO, STEFANIA	0176	1110	6			03903 00608	2	32 HILLCREST DR
NEDMA INC	0201	1219	4		155500	08324 00157	2	24 DRAKE LANE
NELSON, KENNETH & CHARLES A	0020	210	3		019200	05437 01318	1	48 BROOK RD
NELSON, PAUL & FRANK, SUSAN H/W	0188	1207	4		179224		2	84 OAK DR
NELSON, RACHEL	0149	1007	4		123700	03038 01334	2	49 UNION AVE
NELSON, STEVEN R & MARITZA	0049	506	5		101400	07510 00419	2	29 PARKER PL
NENTIN, DANA & SAROSH	0056	511	4		047900	02866 01100	2	11 SPOOK RIDGE RD
NESS, KAREN P.	0122	907	6		101184	07920 00640	2	82 CIDER HILL
NESTOR, ZARINA & KONTOROV, VLADLEN	0113	810	7	7.11		04095 01913	2	38 KNIGHTS COURT
NEUBER, DIETER & RENATE	0098	708	13		110000	07968 00421	2	165 LAKE ST
NEUBER, DIETER TRSTE	0098	708	11		109600	04852 00046	2	169 LAKE ST
NEUENDORFF, RICHARD & DOYLE, TAMARA N	0136	916	13		093300	08144 00966	2	52 ECHO RIDGE RD
NEW CONCEPTS FOR LIVING INC NJ	0122	906	4		101173	04703 01495	15D	20 MEADOWLARK PL
NEWMAN, ALAN F. & SHIRLEY ANN	0032	302	2	2.01			2	530 EAST SADDLE RIVER RD
NEWSHAM, AIMEE	0039	306	10		030400	01061 00274	2	26 COTTAGE LN
NICODEMO, MATTHEW ETAL	0128	912	15		101155	04775 00333	2	35 CIDER HILL
NICOLETTA, SUSAN & BACKOS, JOHN N	0133	915	27		097200	02372 00556	2	78 ROLLING RIDGE RD
NIELSEN, BRIAN R & JESSICA L	0018	207	38		020245	02437 01222	2	19 WINDY HILL CT
NIELSEN, FLEMING & JENSEN, MARIA	0046	502	15		066800	02719 01065	2	18 GLENCARL RD
NIMEROFKY, JEFFREY E TRSTES/ETAL	0007	105	5		006700	03257 00604	2	26 CHERRY LN
NIRCHIO, MICHAEL & GIUSEPPINA	0190	1210	3		178400	09024 00282	2	16 OAK DR
NISHANIAN, ERVANT & ZABEL	0126	910	5		101190	00219 02480	2	36 STURBRIDGE DR
NIZIOL, ROBERT & ANNA	0200	1218	10		156900	09604 00493	2	23 RIDGE RD
NLD 114 PLEASANT AVE LLC	0210	1301	4		179850	08775 00290	4A	114 PLEASANT AVE
NLD 116 PLEASANT AVE LLC	0210	1301	3		179800	08758 00306	4B	116 PLEASANT AVE
NOCHTA, ROBERT H JR & LAUREN E	0174	1108	28			01217 01328	2	3 CANTERBURY COURT
NOLAN, KEVIN G & TARA STROBERT	0028	215	5		013000	09567 00059	2	15 DEERHORN TRAIL
NOLAN, TIMOTHY J & LOURDES M	0045	501	20		040000	08208 00226	2	150 CARLOUGH RD
NOLASCO, CESAR V & DEBRA RHODES	0031	301	18		028100		2	15 IVY PL
NOLASCO, EDWIN & VIVIAN	0095	706	18	18.06		07558 00112	2	23 FOREST RIDGE
NOONE, CAROLINE ETAL	0034	302	24			04585 01855	2	33 GRIST MILL LN
NORCIA, MICHAEL & MARIA LOPES	0131	914	1		087300	02803 01337	2	12 MILLGLEN CT
NORDFORS, MELISSA A	0041	401	2	2.03		03879 01819	2	33 WOODMERE RD
NORIAN, DIANA	0169	1104	5		135600	01264 00925	2	3 SUNSET LANE
NORRIS, JOHN & GIA	0204	1221	13		153200	05363 00498	2	93 LOCUST LN
NORTH JERSEY BUILDERS GROUP LLC	0143	922	16		100300	05478 01834	2	96 HUFF TERR
NORTHBOUND REAL ESTATE LLC	0158	1012	30		118100	02072 01312	4A	107 PLEASANT AVE
NORTON, DONALD & LILLIAN	0046	502	2		037300		2	58 SPARROWBUSH RD
NORWORTH, MICHAEL P. & KAREN, M.W.	0125	909	7		081760	07916 00105	2	114 BUCKHAVEN HILL
NOSANCHUK, JOSHUA & MURPHY, PATRICIA	0101	712	2		045000	08087 00636	2	28 OLD CHIMNEY RD
NOURY, ALBERT & MAHA	0199	1217	27		160700	08394 00885	2	55 LOCUST LN
NOURZAD, BANAFSHEH BONNIE ETAL	0111	809	26	26.01		03487 00852	2	25 LAKE ROAD
NOVAK, YEVGENY & INNA	0006	104	20		003100	01625 00143	2	7 RISING RIDGE RD
NOWAKOSKI, ROBERT E. & KAREN	0180	1201	3		148800	07807 00285	2	7 UPPER CROSS RD
NOYE, JEREMY W & MARIA E LOZADA-	0072	601	1	1.01		04584 00983	2	29 GOLDFINCH DRIVE
NUARA, JOHN & JULIANNE	0084	604	3		103125	03303 02477	2	22 POSSUM TRAIL
NUDELMAN, DENNIS & ALICE	0037	305	6	6.12			2	37 COTTAGE LN
NUZZI, FRANK & FRANCES M.	0137	916	24		094400	08094 00012	2	55 ROLLING RIDGE RD
NYAJURE, COLETTE	0071	601	1	1.01		05498 00600	2	22 GOLDFINCH DRIVE
NYFENGER HOLDINGS LLC	0210	1301	1	1.25		04609 00251	4A	16 PARK WAY
O'CONNOR, MARY DENELLE	0214	1305	4		182858	01676 00116	2	40 PLEASANT AVE
O'BOSKY, F. JAMES & CLAUDIA	0100	710	17		106900		2	369 WEST SADDLE RIVER RD
O'BRIEN FAMILY PROPERTY CO LLC	0062	513	34		040500	01684 01649	2	112 CARLOUGH RD
O'BRIEN, GLENN K & LINDA	0015	206	26		026348	01506 02310	2	51 ANONA DR
O'BRIEN, JOSEPH & AMY	0038	305	8		030000	01951 01088	2	21 COTTAGE LN
O'BRIEN, LAWRENCE & LUCY	0209	1225	19		170100		2	116 DIMMIG RD
O'CALLAGHAN, MATTHEW E & ALLISON	0106	806	10		171000	00827 01465	2	23 SUNRISE LANE
O'CONNOR DAVID JOHN	0072	601	1	1.01		04570 00992	2	23 GOLDFINCH DRIVE
O'CONNOR, MATTHEW & EMMA	0091	704	33		058900	00736 01597	2	55 LILLIAN LANE
O'DALY, WILLIAM A & BRITTON, DIANE	0216	1306	11		182851	08504 00563	2	93 KNOLLWOOD RD
O'MAHONY, EOIN K ETAL	0114	810	15	15.01		03799 01777	2	477 EAST SADDLE RIVER RD
O'ROURKE, JOSEPH W	0096	707	1		053800	04960 01182	2	67 DANEBURY DOWNS
O'BLOW, SCOTT & MARIA	0082	602	1		103345	02990 01657	2	25 GOLFVIEW RD

TAXING DISTRICT NO. 63 UPPER SADDLE RIVER

COUNTY NO. 02 BERGEN

NAME OF OWNER ADDITIONAL OWNERS	PAGE NO.	BLOCK NO.	LOT NO.	LOT QUALIF.	ACCOUNT NO.	DEED BOOK PAGE	PROPERTY CLASS LOCATION
ODO, ELIZABETH	0162	1016	1.23	C0023		07926 00762	2 23 CHAPEL LANE
OFFER, GEORGE E & LUCILLE	0005	104	6		004400		2 16 ROBIN RIDGE RD
OFODILE,UCHENNA	0217	1308	1		183200	03441 01973	2 6 KNOLLWOOD RD
OGUTEN,EMRE & NIDA	0054	509	4.02			03873 00276	2 469 WEST SADDLE RIVER RD
OH, FRANCISCO & AMY	0043	401	2.32			04757 00770	2 74 WOODMERE RD
OHANIAN, HERIPSIME	0032	301	28			08063 00385	2 10 GRIST MILL LN
OKIN, PHILLIP	0004	103	10.04			09256 00119	2 17 FIELDSTONE CT
OLDWEILER, JOHN & STACEY	0217	1307	1		183241	00936 02417	2 24 RUSTIC RD
OLEJARZ, RICHARD & ROSE M.	0143	922	10		099400		2 40 DEERFIELD LANE
OLIVA, THOMAS A & CLARE	0174	1109	1		143300	08626 00945	2 46 SKYLINE DR
OLSEN, ANN E	0122	906	10				2 79 PARTRIDGE HILL
OLSZEWSKI, THOMAS P & KAREN J	0199	1217	29		160500	07547 00929	2 12 RIDGE RD
OLUKITIBI,OLANREWAJU E ETAL	0041	401	2.06			05020 01231	2 21 WOODMERE RD
ONORATO, MARC J & TIFFANY	0061	513	32		040670	01530 02111	2 94 CARLOUGH RD
ONUYAMA,HIROKO	0008	107	8		007800		2 11 CHERRY LN
OPPERMANN, PETER J & MICHELE P	0176	1110	7			07462 00804	2 28 HILLCREST DR
ORCHARD HILL ESTATES LLC - INTEGRA	0165	1017	2.39	C0023			1 SCHINDLER CT COMMON AREA
ORCHARD PROPERTIES, L.L.C.	0159	1014	1		132900	08346 00574	4A 75 BROOKSIDE DR
ORESKI, STEPHEN J	0043	401	2.42			04630 01590	2 53 WOODMERE RD
ORLANDO, CARLO E & KATHLEEN A	0215	1305	11		182720	08209 00998	2 38 MILLSTREAM RD
ORSILLO, RONALD & ELENA	0062	513	35		040400	07377 00577	2 116 CARLOUGH RD
OSTERWIND, OLIVER & MELISSA	0099	710	4		045600	03073 02141	2 52 DANEBURY DOWNS
OSTROM,ROY & BARBARA	0025	213.01	15		015320		2 28 HOPPER FARM RD
OTRAS, GEORGE	0091	705	3		060600	01018 01918	2 63 EAGLE RIM RD
OUNDJIAN, GEORGE RAFI & NELLY	0052	508	3		063400	08735 00976	2 34 RIPPLEWOOD DR
OVDEN,HUGH F	0022	212	7.04			04372 01802	2 511 EAST SADDLE RIVER RD
OWAIS, RAMI & SANDRA	0004	103	11		005500	05161 01240	2 11 FIELDSTONE LN
OZA,DARSHINI&MIRAJ	0179	1113	2.07			04571 00355	2 26 SUNFLOWER DR
OZIR, GIL & JULIA	0195	1215	10		166400	03045 01738	2 31 GLENWOOD RD
PACE, MICHAEL & KATHLEEN	0155	1011	7		119100	05281 01450	2 39 UNION AVE
PACT, JOSHUA & IVIE	0076	601	1.01	C182		05419 01753	2 80 CINNAMON DRIVE
PADILLA, TOMAS & CHRISTINE	0134	915	40		098800	09558 00267	2 43 MILLGLEN RD
PAGLIERI,ROBERT R & PAVESE,EVELYN C	0011	204	21		026333	08658 00664	2 3 YEOMAN DR
PAJIC, MIOMIR & MILENA	0085	701	1		040620	05358 01075	2 76 CARLOUGH RD
PAK, YOUNG H & SHARON OH	0060	513	12		056300	09120 00215	2 131 FAWN HILL RD
PALACE, CATHERINE	0120	903	8		101137		2 51 PARTRIDGE HILL
PALANISAMY,RAJASEKAR ETAL	0005	104	2		005400	04966 00626	2 10 FIELDSTONE LN
PALM TREE ENTERPRISES, INC	0160	1015	13		115600	07548 00741	4A 125 PLEASANT AVE
PAM REAL ESTATE LLC	0147	1005	4		120600	02029 00117	2 96 LAKE ST
PANAHI, MIKE	0058	512	18		049600	03743 00782	2 42 OLD CHIMNEY RD
PANCHAL, DIPAK & REENA	0048	504	2		039200	04074 00164	2 3 COLD STREAM LN
PANDOLFELLI, MICHAEL & JULIETH	0091	704	36		113200	03121 00577	2 47 LILLINE LANE
PANG (ETAL), RICHARD WAI CHIU	0158	1012	25		127000	09415 00149	2 87 PLEASANT AVE
PANGERT, WILLIAM & MARGARET	0091	704	29		059300		2 71 LILLINE LANE
PANSINI, JANET	0175	1109	9.02			08049 00854	2 6 VERNAL WOODS CT
PANTELEAKIS, PETER & VARVARA	0018	207	37		020240	09584 00090	2 15 WINDY HILL CT
PANTELO (ETAL), TIMOTHY	0012	204	37.02			01400 01394	2 572 WEST SADDLE RIVER RD
PAPALIA, JOSEPHINE A	0120	904	1		101139	00090 00773	2 3 BLUEBERRY HILL
PAPANICOLAOU, ELIZABETH TRSTE	0090	704	17		112600	05158 01834	2 23 LILLINE LANE
PAPILE, KENNETH & ELISSA	0167	1102	4		137400	01500 01658	2 41 ELIZABETH TERR
PARADAS,SUHEIL ETAL	0011	204	31		026380	03730 01788	2 544 WEST SADDLE RIVER RD
PARAMSETTY, VENKATA RAJEST ETAL	0011	204	24		012120	05327 01444	2 508 WEST SADDLE RIVER RD
PARANGI REALTY, L.L.C.	0031	301	14		027800	08353 00369	2 51 WEISS RD
PARHIZKARAN, MOHAMMADREZA	0120	903	7		101136	01089 00050	2 53 PARTRIDGE HILL
PARK, ELAINE K & KOONG, TERENCE H	0138	917	5		091200	02529 00722	2 19 ECHO RIDGE RD
PARK, EUGENE J & SHIRLEY S	0119	902	11		081200	00472 01159	2 317 LAKE ST
PARK, JAE YOUNG	0065	601	1.01	C032		04793 01523	2 22 MELODY LANE
PARK, JUN SEONG & NOH, ANGELA MI	0115	810	15.07			05275 01908	2 51 BURNWOOD LANE
PARK, LEE WHOA	0070	601	1.01	C093		05383 01642	2 13 CINNAMON DRIVE
PARK,DAVID D	0203	1220	10		163200	03626 01224	2 39 DOGWOOD HILL
PARK,FRANK SPENCER & A YOUNG	0041	401	2.05			04944 00951	2 25 WOODMERE RD
PARK,JUNNO&SONG,HYUNJIN	0064	601	1.01	C021		04953 00855	2 1 MELODY LANE
PARK,MIN Y & HAHM,JAE JEAN	0038	305	15		029500	04927 00044	2 5 COTTAGE LN
PARKASH CORP.C/O PJ SANDHU	0211	1302	2		182200	08776 00594	4A 254 ROUTE 17
PARKER (ETS/TRSTES) ROBERT D	0171	1107	10		141800	09567 00382	2 53 HILLCREST DR
PARKER, BRENT & ELLEN	0083	603	3		103330	04841 00250	2 18 GOLFVIEW RD
PARKER,PIPPIN&KIMBERLY	0146	1005	2		120700	04664 00438	2 88 LAKE ST
PARKES, THOMAS & ARLINE	0180	1202	2.02		147500	08323 00718	2 302 WEST SADDLE RIVER RD



TAXING DISTRICT NO. 63 UPPER SADDLE RIVER

COUNTY NO. 02 BERGEN

NAME OF OWNER ADDITIONAL OWNERS	PAGE NO.	BLOCK NO.	LOT NO.	LOT QUALIF.	ACCOUNT NO.	DEED BOOK PAGE	CLASS	PROPERTY LOCATION
PARKS, BENJAMIN & OLGA	0043	401	2.34			03893 00882	2	85 WOODMERE RD
PARMELEE, KENNETH R & MARY	0172	1107	14		142200	00044 00001	2	69 HILLCREST DR
PARZECKI, HUBERT & JOANNA	0150	1007	14		123500	00344 00635	2	23 PINE HILL DR
PASCHALL, SABRINA	0146	1004	11		123000	03954 01895	2	51 PINE HILL DR
PATALANO, JOHN & DIANE	0101	710	22		106300		2	34 HOLLY DR
PATEL, ALPA S	0025	213.01	17		015330	03101 01041	2	20 HOPPER FARM RD
PATEL, AMIT & SONAL	0111	809	25.01		069100	08961 00210	2	29 LAKE ROAD
PATEL, AMUL S & MANRATA A	0046	502	13		066600	02733 00906	2	10 GLENCARL RD
PATEL, GAUTAM & USHABEN	0161	1016	1.14	C0014		04469 00693	2	14 CHAPEL LANE
PATEL, HITEN & SHRUTIBEN	0117	901	3		080200	05072 00234	1	382 EAST SADDLE RIVER RD
PATEL, JASUBHAI R & NITABEN J	0161	1016	1.16	C0016		02994 02162	2	16 CHAPEL LANE
PATEL, MITUL S & DESAI, AMI	0042	401	2.25			04581 01949	2	46 WOODMERE RD
PATEL, NARENDRA & GIRA	0215	1305	5		182857	07634 00974	2	100 KNOLLWOOD RD
PATEL, NISHABEN & PANKTI	0064	601	1.01	C020		05215 00635	2	3 MELODY LANE
PATEL, SANJAY I. & KAMINI S.	0056	511	1		048700	08364 00509	2	16 SPLIT ROCK RD
PATEL, SANJEEV N & GERULA, C M	0207	1224	11		171200	08530 00652	2	55 DIMMIG RD
PATEL, SHALIN	0038	306	2		030800	03016 00388	2	4 COTTAGE LN
PATEL, UJVAL ETAL	0190	1209	4		176300	05388 01774	2	69 GRAND VIEW AVE
PATEL, VIKESH & PUJA	0075	601	1.01	C164		04855 01589	2	44 CINNAMON DRIVE
PATEL, VIRAL & VANDITA	0066	601	1.01	C046		04982 00199	2	47 HEARTHSTONE COURT
PATEL, ASHOK H. & JAYSHREE A.	0135	915	44		099110		2	27 RANCH RD
PATEL, JAY & GIGOV, ERICA	0056	511	13		048900	05011 00115	2	47 OLD CHIMNEY RD
PATIL, RAHUL & RAO, MANA	0173	1108	14		133400	03942 00482	2	62 UNION AVE
PATTI, JOSEPH JR. & MARY ELIZABETH	0126	911	11		101200		2	35 STURBRIDGE DR
PAUL, ABEY & DHANYA	0213	1304	6.01			00710 00682	2	2 ORATAM ROAD
PAUL, SURENDRA K	0175	1109	9.03				2	10 VERNAL WOODS CT
PAVLOV, NIKOLAY & VICTORIA	0121	905	8		101167	01053 00152	2	15 MEADOWLARK PL
PAVONE, ANTHONY & JENNIFER L	0127	911	17		101194	01399 00256	2	69 CIDER HILL
PEARL, PHILIP & CAROLE	0185	1204	4		154900	07923 00682	2	308 LAKE ST
PEARLSTEIN, JOSHUA & DANIELLE	0054	509	4.03			04416 00255	2	24 SPOOK RIDGE RD
PEDUTO, LOUIS MATTHEW & ELYSE MARIE	0087	702	13		104100	04551 01500	2	56 CARLOUGH RD
PEER, KENNETH R JR & CAROLE A	0172	1107	16		142400		2	77 HILLCREST DR
PELTEKOVA, EMILIYA & TSVETKANA I	0199	1217	28		160600	05178 00045	2	8 RIDGE RD
PEMBROKE, MICHAEL JR & KIMBERLY	0048	503	16		038400	09185 00286	2	28 BRIARCLIFF RD
PENDSE, GAURAV & DI GREGORIA, DANIELLE	0135	915	46		099130	04808 00467	2	4 HEATHER CT
PENQUE, DAVID E & PATRICIA J	0127	911	12		101199		2	89 CIDER HILL
PENSKI, DAVID & TRACY CORINGRATO	0204	1221	6		161700	02878 00759	2	24 DOGWOOD HILL
PEPE, CHRISTOPHER F & MEREDITH L	0024	213	17		012700	02950 00806	2	4 SLEEPY HOLLOW RD
PERDOMO, ARLENE	0080	601	11.19	C0040		01556 02400	2	40 SKYMARK CT
PEREIRA, CHRISTINE A	0002	102	10.01			02390 01533	2	8 COBBLESTONE DR
PERESVYETOVA, OLGA ETAL	0062	513	33.01			03477 01088	2	98 CARLOUGH RD
PEREZ, CARLOS & EVELYN UCETA-	0172	1108	2		140800	03207 01613	2	53 SKYLINE DR
PEREZ, VICTOR J & ERIN M	0014	206	16		025800	08598 00540	2	100 HAMPSHIRE HILL RD
PERFANOV, VALERI H & EDWINA	0177	1112	8			05520 01706	2	21 HILLCREST DR
PERKINS, SCOTT	0075	601	1.01	C163		04845 00394	2	42 CINNAMON DRIVE
PERNICE, JOSEPH MICHAEL ETAL	0108	808	8		069800	05123 01301	2	480 WEST SADDLE RIVER RD
PESANELLO, RAYMOND JOSEPH	0123	907	13		081790	05521 00204	2	81 BUCKHAVEN HILL
PESANELLO, SHIRLEY ANN	0154	1011	3		124400		2	16 OVERBROOK RD
PESCA, MADELINE DELLA ETAL	0130	913	25		088300	05498 01145	2	49 HIDDEN GLEN RD
PETERSEN, THOMAS JAMES & AIMEE L	0012	204	39		010100	05379 00830	2	584 WEST SADDLE RIVER RD
PETERSON, DOUGLAS E ETAL	0073	601	1.01	C142		04678 00007	2	61 GOLDFINCH DRIVE
PETKOV, VELIMIR & ALEKSANDRINA O	0178	1112	14			05101 01461	2	5 SUNFLOWER DR
PETRONE, MARK & EVA	0219	1309	3.02			05066 01835	2	246 WEST SADDLE RIVER RD
PETROSINO, KAREN	0061	513	29		040610	00227 02334	2	78 CARLOUGH RD
PETROSYANTS, ROBERT	0027	214	10		013500	05013 01928	2	7 SLEEPY HOLLOW RD
PETROZZINO, JANE A	0021	211	3		019700	04632 00087	2	28 BROOK RD
PETTIT, WILLIAM D & KATHRYN A.	0208	1225	6		168900	07461 00992	2	64 DIMMIG RD
PHIBBS, JAMES A. & MICHELE BEREGI	0102	712	7		044500	08035 00457	2	8 OLD CHIMNEY RD
PHILLIPS, GLENN & EMMA	0010	204	9		023100	08527 00638	2	11 RAMBLING BROOK RD
PHUA, SPENCER & FIONA W LAU-	0172	1108	1		140900	02207 01143	2	57 SKYLINE DR
PIATT, JESSICA	0056	511	11		048600	03648 00669	2	39 OLD CHIMNEY RD
PIAZZA, JAMES T.	0018	208	1		020250	08656 00901	2	14 WINDY HILL CT
PICACHE, JONATHAN & CHERRYLYNN	0036	304	15		033200	07837 00608	2	39 FOX HILL
PICANO, RAYMOND A & JOAN M	0085	701	7		059700		2	26 STONE LEDGE RD
PICCINICH, ANTHONY & STELLA	0204	1221	11		162200	00475 01677	2	147 DIMMIG RD
PICCININNI, JO ANN	0176	1111	4.01			04596 01019	2	349 WEST SADDLE RIVER RD
PICINIC, NIKOLA & GRACE	0141	921	3		082800	08535 00736	2	4 ARROWHEAD DR
PIERRO, MICHAEL A	0063	514	11		064700	04207 01491	2	21 COTTONTAIL TRAIL



TAXING DISTRICT NO. 63 UPPER SADDLE RIVER

COUNTY NO. 02 BERGEN

NAME OF OWNER ADDITIONAL OWNERS	PAGE NO.	BLOCK NO.	LOT NO.	LOT QUALIF.	ACCOUNT NO.	DEED BOOK	DEED PAGE	CLASS	PROPERTY LOCATION
PILDES, DANIEL	0034	302	27			09640	00490	2	21 GRIST MILL LN
PINELLI, CYNTHIA & RAYMOND M	0069	601	1.01	C081		05208	00189	2	37 CINNAMON DRIVE
PINK,STEPHEN G. & BARBARA B.	0039	306	6		030110			2	14 COTTAGE LN
PIRAN, GADI & ZUNILDA	0053	508	18		053200	03040	01569	2	67 OLD CHIMNEY RD
PIRES, NATALIA	0195	1215	13		166700	05278	01004	2	19 GLENWOOD RD
PIRES, NIDIA V	0193	1212	14		168100	05288	01982	2	49 STEVENSON LN
PIRES,JACKELINE	0195	1215	11		166500	04015	00310	2	27 GLENWOOD RD
PIRES,KAITLYN	0195	1215	3		165700	04015	00301	2	28 STEVENSON LN
PIRO,LISA	0152	1008	17		124700	04998	00987	2	21 OVERBROOK RD
PIRSOS, NICHOLAS & STEPHANIE	0171	1107	8		141600	08512	00409	2	38 SKYLINE DR
PISACANE, ANDREA	0022	211	14		015600	09028	00433	2	35 SLEEPY HOLLOW RD
PISANI FRANK & CYNTHIA M	0142	921	12		083200	03434	02077	2	28 ARROWHEAD DR
PITTMAN, NEIL & ELISABETH	0028	215	11		026322	08583	00118	2	21 OLD STONE CHURCH RD
PJETERNIKAJ JR, JOHN & ELIZABETH	0027	214	8		013800	01327	01482	2	19 SLEEPY HOLLOW RD
PLEVY, LISA C/O PATTI	0033	302	19		028900	08398	00770	2	42 COTTAGE LN
PLP LLC	0064	601	1.01	C011		04918	01959	2	23 MELODY LANE
POCHATKO, PATRICK & ANNA MARIA	0216	1306	1.01		183100	01901	01282	2	1 KNOLLWOOD RD
POGODIN, NIKOLE ETAL	0064	601	1.01	C012		05094	00663	2	21 MELODY LANE
POLICASTRO, REGINA	0163	1017	2.06	C0012		08581	00222	2	12 SCHINDLER COURT
POLICASTRO,GEORGE	0141	920	1		084500			2	41 MAPLE RD
POLITIS, LEFTERIS (ETALS)	0137	916	30		095000	01492	02312	2	31 ROLLING RIDGE RD
POLLAK, BRIAN D & NING H	0215	1305	13		182700	01048	01805	2	30 MILLSTREAM RD
POLLER, KENNETH G & MARYANNE	0163	1017	2.11	C0022		05500	01846	2	22 SCHINDLER COURT
PONTONE, STEVEN & KIM	0102	712	8		044300	09479	00467	2	2 OLD CHIMNEY RD
POPE, RODNEY	0212	1303	8		324000	01672	00434	2	9 MILLSTREAM RD
POPIEL,PATRICK & TIFFANY	0014	206	8		022200	03913	00349	2	52 HAMPSHIRE HILL RD
PORCELLI, JASON A & JENNIFER M	0025	213.02	1		015205	02482	00977	2	61 HOPPER FARM RD
PORPORINO, ROBERT & ZHANAY,JENNIFER	0044	501	4		037000	02502	02063	2	68 SPARROWBUSH RD
PORSCH, BRIAN & ROCIO	0201	1218	12		156200	03175	02089	2	7 DRAKE LANE
PORTMORE, A E & ZIERICK, G A	0107	807	8		076300	07646	00193	2	24 SHERWOOD RD
PORTNOY, ORIN P. & ROBIN W.	0172	1107	13		142100	07862	00189	2	65 HILLCREST DR
PORTWAY, WILLIAM & TANYA	0132	915	6		095100	07974	00356	2	454 EAST SADDLE RIVER RD
PORVEN REAL ESTATE INC	0144	1002	4.01			03175	00707	4A	560 ROUTE 17
POSADA, CRISTIAN F & MELISSA K	0203	1221	2		161300	01291	02031	2	8 DOGWOOD HILL
POSER, STEVEN W. & LISA B.	0060	513	14		056500			2	123 FAWN HILL RD
POST, ROBERT E & LINDA S	0013	205	11		024300	02747	00120	2	35 HAMPSHIRE HILL RD
PRAJAPATI, RIMA ETAL	0089	704	5.02			02669	00913	2	2 CARLOUGH RD
PRAJAPATI, UPENDRA & MONNAA	0024	213	16		021400	02622	02334	2	4 DEERHORN TRAIL
PRAKASH,TEJ & PREETHY	0041	401	2.12			04916	01813	2	11 MEADOWBROOK RD
PRECHT, HORST H. W. & INGE	0084	604	1		103115			2	30 POSSUM TRAIL
PRIES, EWALD, ETALS.	0008	107	1		008400	08172	00024	2	21 WINDSOR GATE
PRINCIOTTO JR, CHARLES N	0205	1223	1		171900	05193	00510	2	8 TIMBERLANE RD
PRITSKY, JEFF & LEILA AMERI-	0213	1304	2		182770	02698	01443	2	27 MILLSTREAM RD
PROKOPENKO-LUTRI, OKSANA	0133	915	16		096100	00663	00513	2	32 ROLLING RIDGE RD
PROTAS, ALAN J & JENNIFER	0113	810	8.03			09450	00341	2	7 KNIGHTS COURT
PROTAS, JERALD A & LUCILLE P	0115	810	15.09			07609	00821	2	56 BURNWOOD LANE
PROTOPAPAS,GEORGE & SOFIA	0128	912	14		101156	03779	00636	2	39 CIDER HILL
PSI ATLANTIC USR NJ LLC	0214	1304	7.01		182100	04422	00795	1	100 ROUTE 17
PULA,GENE MATTHEW & JOANNE PATRICIA	0018	207	35			07707	00186	2	7 WINDY HILL CT
PULIS RISSMEYER, ELEANOR	0167	1102	9		137900	09428	00411	2	21 ELIZABETH TERR
PUNLA, ANTHONY & GRACE	0199	1217	31		158900	03675	01670	2	20 RIDGE RD
PURISIMA,CLEMENTINO & FELY	0034	302	22					2	41 GRIST MILL LN
PURVIN (ETAL), MICHAEL A	0085	701	14		104130	08225	00827	2	19 BLUE SPRUCE DR
PURVIN, WILLIAM & CAPPADONA, DAWN	0078	601	1.01	C208		05334	01841	2	43 CINNAMON DRIVE
PURWAR, VANESSA MARIE & SACHIN	0017	207	27		018700	04843	01356	2	39 BROOK RD
PUSHNYA, NIKOLAI & DANA GELLIS	0108	808	15		076700	09577	00453	2	34 LAKE ROAD
PUTTICK, RYAN & PAVESE, DANA	0203	1221	4		161500	02678	01357	2	16 DOGWOOD HILL
PYTKA,MICHAEL G ETAL	0048	504	5		038900	03710	00117	2	12 PHARIS PL
QI,JUN&GE DU	0094	706	17		058760	04149	01637	2	33 ASPEN WAY
QIAN, ZHAN & JIE CHEN	0185	1204	5		155000	01628	00779	2	312 LAKE ST
QUAGLIANI, STEPHEN LEO ETAL	0028	215	13		026324	01770	00001	2	10 YEOMAN DR
QUAGLIERI, JOHN & BISSON, KELSEY	0207	1224	1		151800	03131	01925	2	44 LOCUST LN
QUARTO, DANIEL F & LOUISA H	0182	1203	2		147800	08537	00903	2	21 BRYERS LN
QUINES, EMILIO & CHRISTINE AQUINO	0097	708	1		054600	00937	01316	2	53 FAWN HILL RD
RAABE, ELLA	0113	810	7.10			02074	01748	2	34 KNIGHTS COURT
RABIN, JAY H & LAURIE C	0175	1109	8		133005	08541	00519	2	180 LAKE ST
RABINOWITZ, DAID & SUSAN (TRSTES)	0097	708	7		105228	01571	01384	2	15 DANEBURY DOWNS
RADLEIGH,RAYMOND J. & SUSAN BETZ	0159	1013	8		130900			2	35 BROOKSIDE DR

TAXING DISTRICT NO. 63 UPPER SADDLE RIVER

COUNTY NO. 02 BERGEN

NAME OF OWNER ADDITIONAL OWNERS	PAGE NO.	BLOCK NO.	LOT NO.	LOT QUALIF.	ACCOUNT NO.	DEED BOOK PAGE	PROPERTY CLASS LOCATION
RADONCIC, ANES	0203	1220	14		162800	05255 00803	2 23 DOGWOOD HILL
RAG REALTY, LLC	0159	1015	2		115100	08043 00958	4A 401 ROUTE 17
RAG REALTY, LLC	0159	1015	3		115125	08043 00958	4A 379 ROUTE 17
RAGHUNATHAN, CHAKRAVARTHI	0014	206	3		022600	00363 01558	2 32 HAMPSHIRE HILL RD
RAGI, MARGARET MIGNONA	0155	1011	8.02			08630 00925	2 6 SPRUCE HOLLOW
RAI, ANITA & ARVIN	0098	708	8		105228	04190 01662	2 11 DANEBURY DOWNS
RAIA, SAMUEL (ETAL)	0183	1203	14.04		149900	01467 01576	2 18 METTOWEE FARMS COURT
RAJAGOPAL, SRIRAM YOGESH ETAL	0028	215	2		026331	03049 02475	2 40 YEOMAN DR
RAJASINGHAM, DYAN & JAMUNA	0177	1112	4			02438 01373	2 9 KRONER FARM CT
RAJESH, CYRIL GERALD ETAL	0086	701	19		104105	03259 00528	2 66 CARLOUGH RD
RAMAMOORTHY(ETC), RAVISHANKAR	0206	1223	16		173400	00975 00176	2 81 DIMMIG RD
RAMANATHAN, ARVIND & KALPANA	0041	401	2.02			04024 00756	2 37 WOODMERE RD
RAMAY, NAUMAN HANIF & LAUREN RAE	0139	918	16		084900	05306 00851	2 26B ASH RD
RAMCHANDRA, ARUN & RUKMINI S	0134	915	39		098700	09355 00132	2 47 MILLGLEN RD
RAMESH, SUCHITRA ETAL	0001	101	8		000900	02504 02313	2 23 NORTHERN DR
RAMIREZ, ESTHERLIN & NATALIE	0147	1005	14		121100	04081 00820	2 28 SHADOW RD
RAMIREZ, ELLESSA & EDUARD, W/H ETAL	0083	603	5		103320	03850 01734	2 33 CARLOUGH RD
RAMNANAN, TERRY K & GEETA G	0094	706	18.01			08681 00545	2 3 FOREST RIDGE
RAMSEY CENTER II, LLC	0210	1301	12		180400	03693 01129	1 207 ROUTE 17
RAMSEY, THOMAS R & CONSTANCE D	0001	102	4		001000	01058 01642	2 20 NORTHERN DR
RANAUDO, THAIS	0107	807	14		076000	05301 01132	2 86 OLD STONE CHURCH RD
RANDAZZO, GREGORY & COURTNEY	0207	1224	4		152900	04256 00418	2 54 LOCUST LN
RANGES, ROBERT A JR & ROBYN ANN	0099	710	3		045700	07976 00226	2 48 DANEBURY DOWNS
RAO, DIPAK & KALPANA	0036	305	4		028400	00146 01209	2 16 IVY PL
RAO, SRINIVAS	0010	204	15		026339	04443 01426	2 17 ANONA DR
RAPOLLA, NICHOLAS ETAL	0023	213	12		014700	03754 00829	2 55 OLD STONE CHURCH RD
RAUCH, VIRGINIA L SPAR	0219	1309	3.03			00000 00000	2 250 WEST SADDLE RIVER RD
RAVETT, ERIC & GWEN	0050	506	17		043520	08607 00028	2 4 STONEGATE
RAVI, RAMESH & RADHIKA	0030	301	8.02			08301 00216	2 31 WEISS RD
RAYMOND, CHRISTIAN	0062	514	6		063000	09224 00001	2 50 RIPPLEWOOD DR
RAYMOND, PEGGY ANN	0200	1218	3		151500	01531 00496	2 290 EAST SADDLE RIVER RD
RAZZAO, SHAGUFTTA ETAL	0086	702	1		104190	02940 02088	2 60 CARLOUGH RD
REARDON, BRIAN & CRIMMINS, CATHERINE	0207	1224	13		171000	03106 01142	2 47 DIMMIG RD
RECAI, KAZIM & AYANOGLU, PEYMA	0173	1108	11		141000	04489 00281	2 5 SADDLE HORN DR
RECAMAN, JOSE A & JULIA	0114	810	11.05			04227 01628	2 6 STRAWBERRY LANE
RECINE, FRANK SANTO ETAL	0202	1220	1		164600	05204 00941	2 32 TIMBERLANE RD
RECUPERO, CRAIG & LINDA	0150	1007	9		125500	07909 00330	2 3 PINE HILL DR
REDMOND, JAMES T	0093	706	3		057800	08546 00964	2 89 FAWN HILL RD
REGAN, ROBERT T. & MARILYN C	0196	1216	6		158000		2 35 RIDGE RD
REGANTE, DONNA	0023	213	1		014900	08765 00606	2 20 SLEEPY HOLLOW RD
REGINA, PETER & GERBER, AMY L	0124	908	5.01		081300	04514 00898	2 337 LAKE ST
REHAIN, WILLIAM D. & JANICE	0111	809	31		069500		2 15 LAKE ROAD
REICHERT, PATRICIA A	0037	305	6.05			09155 00145	2 54 GRIST MILL LN
REICHERT, CHRISTOPHER & LORRAINE	0021	210	9		016900	09164 00436	2 11 BARNFIELD CT
REID, THOMAS & TARA	0014	206	7			08512 00898	2 48 HAMPSHIRE HILL RD
REIFMAN, GARY & ROBYN	0120	904	4		101142	00492 01047	2 20 CIDER HILL
REINA, VICTORIA & DUFFY, SHAWN	0198	1217	11		160300	05103 00350	2 46 GLENWOOD RD
REINKRAUT, JACOB & DIANA	0050	506	18		043530	02026 00692	2 6 STONEGATE
REISSMAN, MARC & JANN	0113	810	8.06			02253 02384	2 33 KNIGHTS COURT
REISSMAN, RICHARD & SHARON	0189	1207	13		179250		2 79 GLENWOOD RD
RENDEROS, LUIS & IVIS A	0119	902	12.03			04894 01425	2 4 PHEASANT RUN
RESETARITS, AARON D ETAL	0043	401	2.31			04026 00120	2 70 WOODMERE RD
RESNICK, LEONARD & LOIS	0151	1008	5		119300	08426 00294	2 40 PINE HILL DR
RESSA, NICHOLAS & MARIA	0095	706	23		110500		2 20 ORCHARD DR
REUTEN, MICHAEL & ANA	0218	1308	13			02126 02355	2 60 KNOLLWOOD RD
REYES-GUERRA, PAUL & WANDA I	0130	913	16		087600	08763 00086	2 62 MILLGLEN RD
REYES, DAVID & DENISE	0123	908	4.03			05082 01430	2 12 PEACH TREE PLACE
REYES, JULIO & SOSA, GEORGINA	0061	513	22		055400	05092 01650	2 25 STONE LEDGE RD
REYES, LUIS L	0041	401	2.13			04884 00954	2 15 MEADOWBROOK RD
REYES, GLORIA MARCELA	0066	601	1.01	C039		05008 01514	2 16 HEARTHSTONE COURT
REZNIK, YAN	0203	1220	12		163000	03153 00122	2 31 DOGWOOD HILL
RHEE, SUNG I	0053	509	2		041400	08986 00456	2 22 ACKERSON ST
RIAZ, MOHAMMAD & FAIZA	0094	706	13		056700	03213 00055	2 49 ASPEN WAY
RIAZ, SAIRA	0109	809	5.01			04708 00332	2 10 OLD STONE CHURCH RD
RICHARD, SAMUEL G & BIGGS, ANNE C	0192	1211	16		151300	03778 01654	2 310 EAST SADDLE RIVER RD
RICHARDI, ROBERT & ELAINA	0057	512	4		051900	07847 00496	2 18 COTTONTAIL TRAIL
RICHARDSON, CHRIS & NADEGE	0033	302	9		034100	04424 01004	2 16 WINDING WAY
RICHARDSON, NEIL	0005	104	5		004500	01860 00062	2 20 ROBIN RIDGE RD

## TAXING DISTRICT NO. 63 UPPER SADDLE RIVER

## COUNTY NO. 02 BERGEN

NAME OF OWNER ADDITIONAL OWNERS	PAGE NO.	BLOCK NO.	LOT NO.	LOT QUALIF.	ACCOUNT NO.	DEED BOOK PAGE	CLASS	PROPERTY LOCATION
RICHARDSON, STEPHEN	0070	601	1.01	C099		05456 00187	2	1 CINNAMON DRIVE
RICHIN MARC & HELENE	0053	508	20		053000	02006 00548	2	72 OLD CHIMNEY RD
RIEDER, JASON & DIANA	0084	604	4		103130	05268 00554	2	12 POSSUM TRAIL
RIEMBAUER, RONALD C & NICOLE L	0056	511	6		048100	08323 00169	2	1 SPOOK RIDGE RD
RILEY, GREGORY & MARIA BOSS-	0069	601	1.01	C079		05247 01646	2	41 CINNAMON DRIVE
RIMLAND, MICHAEL & RACHEL	0124	908	6.03		081415	08987 00225	2	74 BUCKHAVEN HILL
RIVER CLIFF ASSOCIATES LLC	0081	601	11.30	C0030			1	SKYMARK CT COMMON AREA
RIVERA-DIAZ, MARIANO & ALYSSA	0071	601	1.01	C119		04462 01986	2	15 GOLDFINCH DRIVE
RIVERA, ANTHONY & NATALIE	0155	1011	13		128100	00932 00498	2	15 WARE RD
RIVERA, LEONORA F	0190	1209	2		176500	08784 00685	2	46 OAK DR
RIZZO, JAIMEE & LISA	0002	102	10.04			05424 00958	2	11 COBBLESTONE DR
RIZZO, ANN MARIE	0169	1104	3		134500		2	42 RIVERVIEW TERR
RJK II LLC	0160	1015	19		116200	00543 01396	4B	24 INDUSTRIAL AVE
ROBBINS, RYAN & MICHAELA	0040	306	19			04996 01298	2	27 BROWNSTONE WAY
ROBERTS IRREV WEALTH REDUCTION TR	0102	712	12		108600	04699 00154	2	9 COACH LANE
ROBERTSON, BRUCE A	0138	918	1		090400		2	3 ROLLING RIDGE RD
ROBINSON, DASHIK TRSTE	0214	1305	3.04			05356 01597	2	52 PLEASANT AVE
ROBINSON, KYOUNG	0074	601	1.01	C151		05448 00182	2	18 CINNAMON DRIVE
ROBLES, ALEXANDER & NATALYA	0027	214	18		026369	03733 01872	2	105 DEERHORN CT
ROBLES, RANDAL & AMY	0067	601	1.01	C057		05050 01949	2	25 HEARTHSTONE COURT
ROCCA, STEVEN A & PAULA A	0136	916	19		093900	03878 01182	2	75 ROLLING RIDGE RD
ROCHE, WILLIAM & REICHERT, LINDSAY	0019	209	2.08			04970 01732	2	17 CORN MILL CT
ROCK SOLID BUILT LLC	0102	712	15		108300	05335 00239	2	17 CANDLESTICK LANE
ROCKLAND ELECTRIC CO.	0181	1202	12		146600		1	332 WEST SADDLE RIVER RD
ROCKLAND ELECTRIC COMPANY	0089	704	11		111900		4A	9 ORCHARD DR
RODENBURG, MARK & SUDO, YUKA	0089	704	12.01			05516 00142	2	13 ORCHARD DR
RODRIGUEZ, ISADORA ETAL	0047	503	8		062200	04175 01185	2	1 COLONIAL TERRACE
RODRIGUEZ, ROBERT ETAL	0055	510	9		046800	02702 02229	2	12 SPOOK RIDGE RD
RODRIGUEZ, MILTON & CHRISTINA	0007	105	7		006500	03876 01876	2	18 CHERRY LN
ROE, LYNNE SEVERANCE	0025	213.01	14		015315	07517 00113	2	32 HOPPER FARM RD
ROHDE, META	0175	1110	2		144200		2	52 HILLCREST DR
ROHDE, ULRICH L & META	0175	1110	1		144100	08414 00365	2	54 HILLCREST DR
ROMANO, FRANK & SHERYL E	0102	712	11		108700	07547 00630	2	421 WEST SADDLE RIVER RD
ROMANO, STEVEN & AVA	0101	710	23		105230	02973 01394	2	18 DANEBURY DOWNS
ROOT, JACLYN & ADAM TRSTES	0059	512	35		051100	05210 01422	2	136 FAWN HILL RD
ROOT, LEE	0134	915	30		097500	02820 01682	2	25 DEERFIELD LANE
ROSE, JORDAN & KRISTIN	0134	915	29		097400	04832 01505	2	86 ROLLING RIDGE RD
ROSELLI, MICHAEL & SANTARELLI, DINA	0139	918	11		085100	04806 00715	2	20 WEISS RD
ROSENBERG, BRIAN & LAUREN	0146	1004	17			01844 00045	2	15 GINKGO CT
ROSENBLATT, ROBERT J & FRAN B	0123	907	12		000000	01274 01772	2	85 BUCKHAVEN HILL
ROSENBLITH, ROBERT M. & VICKI	0099	709	12		105220		2	2 DANEBURY DOWNS
ROSENBLUM, MICHAEL & JAN	0068	601	1.01	C069		05112 01142	2	38 GOLDFINCH DRIVE
ROSENKRANTZ, HOWARD & JAMIE	0173	1108	23			03038 00734	2	4 CANTERBURY COURT
ROSENTHAL, KAREN	0113	810	8.07				2	37 KNIGHTS COURT
ROSENTHAL, KAREN	0113	810	8.08			07533 00584	1	443 EAST SADDLE RIVER RD
ROSS, MARC A	0084	604	5		102800	01754 01290	2	3 CARLOUGH RD
ROSS, MATTHEW C & DANA M	0186	1204	22		174000	04653 00264	2	13 OAK DR
ROSS, JOSEPHINE & DAVID	0072	601	1.01	C133		05047 01982	2	43 GOLDFINCH DRIVE
ROSTEN, LAWRENCE & JOANNE	0093	705	22		113300	02035 00852	2	44 LILLINE LANE
ROTHENBERG, DAVID & LISA	0121	906	2		101171	08429 00317	2	8 MEADOWLARK PL
ROTHSTEIN, NADIA	0003	103	8		001610	04210 00358	2	24 NORTHERN DR
RUCHELSMAN, SARAH-BERTA & JASON	0124	908	4.04			04645 00585	2	16 PEACH TREE PLACE
RUCKER, JOSH & LISA	0110	809	16		068300	03382 02225	2	1 SHERWOOD RD
RUDNER, ALEKSANDR & FLORIANA	0122	906	7		101176	04292 01217	2	29 PEACH TREE PLACE
RUFFOLO, MARK E & MARIA	0008	106	5		007500	09519 00016	2	31 CHERRY LN
RUFO-DEGASPERIS, SUZANNE	0046	502	9		037900	02974 02020	2	9 BRIARCLIFF RD
RUGGERE, DENNIS & YOO, JANE	0166	1101	9		140300	03411 01330	2	28 ELIZABETH TERR
RUGGIERI, ERICA	0127	912	4		088700	01498 00263	2	12 HIDDEN GLEN RD
RUGGIERO, JOANNE	0081	601	11.28	C0018		01018 00807	2	18 SKYMARK CT
RUI GOO MA & MAN BING CHENG	0152	1008	20		125300	01622 01567	2	33 OVERBROOK RD
RUIZ, RICARDO MANUEL & JENIFFER	0178	1112	17			04636 01694	2	25 SUNFLOWER DR
RUSSO, GIOVANNI & ASHRAF, EMMON	0073	601	1.01	C146		05469 00492	2	8 CINNAMON DRIVE
RYAN, KENNETH E & MAUREEN E	0148	1006	3		132921		2	120 LAKE ST
RYBAK, WARREN & ARLENE	0026	213.02	5		015225	01550 00637	2	27 HOPPER FARM RD
RYBAK, WARREN & ARLENE	0025	213.01	18		015335	09299 00146	2	16 HOPPER FARM RD
RYBAK, WARREN & ARLENE	0026	213.02	6		015230	08573 00594	2	17 HOPPER FARM RD
RYTTER, EDWARD A & PAULA	0128	912	19		101151		2	19 CIDER HILL
RYU, ANDREW & HAEWON	0125	909	8			01552 00341	2	119 BUCKHAVEN HILL

TAXING DISTRICT NO. 63 UPPER SADDLE RIVER

COUNTY NO. 02 BERGEN

NAME OF OWNER ADDITIONAL OWNERS	PAGE NO.	BLOCK NO.	LOT NO.	LOT QUALIF.	ACCOUNT NO.	DEED BOOK	DEED PAGE	CLASS	PROPERTY LOCATION
SABO, MICHAEL & ARLENE	0083	603	1		103340	01046	00453	2	28 GOLFVIEW RD
SACHDEV, RAJVEER & AMEETA	0037	305	6.08			02607	00173	2	29 COTTAGE LN
SACHS, SETH W & ROBIN	0120	904	5		101143			2	24 CIDER HILL
SADAOAH, ISAAC & SAKER HEBBA	0042	401	2.21			03645	01915	2	30 WOODMERE RD
SADDLE INDUSTRIAL LLC	0160	1015	18		116100	04735	00845	4A	20 INDUSTRIAL AVE
SADDLE RIVER REFORMED CHURCH	0030	301	1.01					15D	500-514 EAST SAD RVR RD
SADDLE RIVER REFORMED CHURCH	0030	301	1.02					15D	500-516 EAST SAD RVR RD
SADDLE RV REF CHURCH	0023	212	9		000000			15D	481 EAST SADDLE RIVER RD
SADDLE RV REF CHURCH	0115	810	16		000000			15D	106 OLD STONE CHURCH RD
SADDLE RV REF CHURCH	0139	918	5		000000			15D	EAST SADDLE RIVER RD
SADEQUE,NASIMA R&ISLAM,ALI NURUL	0093	705	23		061100	04392	00465	2	50 LILLINE LANE
SAGHYAN, TIGRAN A	0144	1003	2		123200	04459	01117	2	56 PINE HILL DR
SAHU,NIKITA & RITESH	0185	1204	7.02		154500	04965	01009	2	324 LAKE ST
SAINI, RHEA	0069	601	1.01	C080		05298	01453	2	39 CINNAMON DRIVE
SAKOW,JASON&SOONAE	0177	1112	2			05030	00540	2	323 WEST SADDLE RIVER RD
SALAMA, NAHED & SAFWAT	0067	601	1.01	C054		05366	01207	2	31 HEARTHSTONE COURT
SALERNO, GERALD R & DIANE M	0040	307	1		031800	07699	00195	2	1 THIER LN
SALERNO, THOMAS C & GINA R	0008	201	1		009700	02798	00075	2	600 WEST SADDLE RIVER RD
SALZ, DOUGLAS & MANDELL, DIANE	0132	915	5.02			03075	00510	2	6 KINGSBERRY COURT
SALZILLO, JACKIE & MATTHEW J	0169	1103	4		134900	04192	01509	2	50 RIVERVIEW TERR
SANCHEZ, ANGELICA	0191	1210	11		177900	07981	00234	2	31 GRAND VIEW AVE
SANCHEZ, PHILIP & PUFFER, LAUREN	0095	706	18.11			02619	01963	2	6 FOREST RIDGE
SANCHEZ, RAMON	0053	509	1		041500	05107	01823	2	26 ACKERSON ST
SANCHEZ,ASHLEY	0162	1016	1.21	C0021		03788	01741	2	21 CHAPEL LANE
SANTANDER,ELVIS	0103	801	1		073100	04791	00500	2	354 WEST SADDLE RIVER RD
SANTANGELO, LORI	0154	1011	1		124800	09482	00274	2	20 OVERBROOK RD
SANTANGELO, NICHOLAS & RENEE	0163	1017	2.10	C0020		02808	01520	2	20 SCHINDLER COURT
SANTARELLI, ANTHONY & SHELLEY	0121	905	6		101165	03084	02133	2	38 CIDER HILL
SANTINO, PATRICK & SUSAN	0201	1219	5		155600	01790	02113	2	20 DRAKE LANE
SANTO, ERIC & KATHERINE	0118	902	1		101118	08510	00669	2	289 LAKE ST
SANTOMARCO,ROBERT & PAULA	0052	508	4		063500			2	30 RIPPLEWOOD DR
SANTONACITA, PAT & ELSIE	0135	916	1		092100			2	4 ECHO RIDGE RD
SANTONI, FLAVIO	0190	1209	1		176800	00298	01359	2	40 OAK DR
SANTORO, JOHN & YVETTE	0184	1204	3		150325	08698	00761	2	300 LAKE ST
SANTORO,MICHAEL&GABOR,LISA	0143	922	17		100400	04785	00523	2	92 HUFF TERR
SANTOS, JAMES M & CECILE E	0031	301	12		028700	08178	00937	2	43 WEISS RD
SANTOS, SONIA	0070	601	1.01	C102		05377	01635	2	7 GOLDFINCH DRIVE
SANTOS,OLIVER S	0156	1012	5		129300	03786	01668	2	44 WARE RD
SANTUCCI,RICHARD & LINDA	0153	1010	3		130400			2	23 BROOKSIDE DR
SAPERSTEIN,GREGORY & JULIE	0136	916	7		092700	03889	00623	2	28 ECHO RIDGE RD
SAPRA, SUBHASH C. & ARUNA	0034	302	23			07446	00926	2	37 GRIST MILL LN
SARA AND SAM LLC	0005	104	13		003700	05247	00827	2	27 APPLEWOOD DR
SARANCHUK,WALTER & MAUREEN	0040	308	4		032000			2	24 BROWNSTONE WAY
SARENAC, DIJANA & GALLOW, DAVID	0075	601	1.01	C170		05315	00789	2	56 CINNAMON DRIVE
SARMIENTO, RENE TRSTES/ETAL	0217	1307	8			05191	00702	2	39 KNOLLWOOD RD
SARTORI, BRUCE J & BEATRICE J	0037	305	6.06			05503	01489	2	25 COTTAGE LN
SATHYANARAYANA, SUHAS ETAL	0071	601	1.01	C116		05497	01412	2	24 GOLDFINCH DRIVE
SAVELLI, RONALD & THERESA	0145	1004	5		122650	09393	00308	2	21 SHADOW RD
SAVIN.SERGEI&STILIANA	0176	1111	2		137000	04902	01564	2	196 LAKE ST
SAVOGLOU, CHRISTOPHER (ETAL)	0108	808	14		077200	01772	01416	2	32 LAKE ROAD
SAVRESKI, SVETOZAR & BEATA M	0157	1012	11		127400	02137	01880	2	24 WARE RD
SAYANLAR, MARK & CARINA	0068	601	1.01	C067		05228	00817	2	3 HEARTHSTONE COURT
SAYIA,FLETCHER MULCAHY ETAL	0104	802	7		072125	04057	00368	2	29 VALLEY LANE
SBARBARO, ROBERT & JOANN	0178	1113	2.04			02856	01850	2	14 SUNFLOWER DR
SCALIA, JONATHAN	0092	705	14		111600	05447	00758	2	2 LILLINE LANE
SCARMATO, JOSEPH R & JACLYN	0148	1006	4		132922	04309	01632	2	22 ROXBURY DOWNS
SCHAEFFER-LAZARUS, SHARON	0206	1223	10		172800	08149	00769	2	111 DIMMIG RD
SCHAEFFER, GARY & MICHELLE C	0049	506	6		042810	04761	01058	2	27 PARKER PL
SCHAEFFER, MITCHELL & JENNIFER	0029	216	2		026357	08487	00732	2	32 ANONA DR
SCHAEFFER,JOHN P.	0156	1011	18		129600			1	16 FLORENCE CT
SCHAEFFER,JOHN P. & JEAN S.	0156	1011	19					2	20 FLORENCE CT
SCHAIR, ROBIN & BARRY	0068	601	1.01	C073		05093	00384	2	46 GOLDFINCH DRIVE
SCHAM,ARNOLD & MARLENE	0217	1306	13		183150			2	30 PLEASANT AVE
SCHECHTER, A.G. & SLAVIN, S.L. H/W	0189	1207	12		179232	07467	00369	2	124 OAK DR
SCHIEFFLEIN,JAVIN & VICTORIA	0010	204	16		026338	04812	00928	2	11 ANONA DR
SCHICK, JEFFREY P. & ROBIN	0001	102	2		001200	08572	00009	2	10 NORTHERN DR
SCHLANGER, KEITH & CATHY	0099	709	14		105231	08844	00120	2	10 DANEUBURY DOWNS
SCHMAUS, PETER H & PHYLLIS	0122	907	5		101183	07460	00350	2	78 CIDER HILL



TAXING DISTRICT NO. 63 UPPER SADDLE RIVER

COUNTY NO. 02 BERGEN

NAME OF OWNER ADDITIONAL OWNERS	PAGE NO.	BLOCK NO.	LOT NO.	LOT QUALIF.	ACCOUNT NO.	DEED BOOK	DEED PAGE	CLASS	PROPERTY LOCATION
SCHMIDT, KENNETH A. & LORRAINE V.	0155	1011	8.03			07448	00461	2	5 SPRUCE HOLLOW
SCHMIDT, KENNETH A & LORRAINE V	0129	913	7			04253	01142	2	26 RANCH RD
SCHNEIDER, ROBYN	0074	601	1.01	C160	088410	04615	01373	2	36 CINNAMON DRIVE
SCHOEM, GARY & LOREN	0112	810	7.05			08195	00260	2	18 KNIGHTS COURT
SCHOFIELD, SEAMUS & PALMER, MEREDITH	0057	512	15		049300	03363	01676	2	54 OLD CHIMNEY RD
SCHROENROCK, DENNIS	0166	1101	3		139700	01937	02422	2	50 ELIZABETH TERR
SCHUBERT, DENNIS & DIANE	0199	1217	24		161000			2	19 TIMBERLANE RD
SCHUBERT, LIZA G ETAL	0033	302	11		034300	02754	00879	2	24 WINDING WAY
SCHULTE, PAUL & YOON, AUDRI	0045	501	16		040220	03927	00180	2	136 CARLOUGH RD
SCHULTZ, CARRIE	0158	1013	6		131100	03359	00314	2	45 BROOKSIDE DR
SCHULTZ, GARY & LOUISE	0086	702	3		104180	02538	00764	2	8 BLUE SPRUCE DR
SCHULTZ, HARVEY J & ANDREA P	0102	712	6		044600	09540	00284	2	12 OLD CHIMNEY RD
SCHULTZ, MICHAEL B. & STEPHANIE D	0174	1108	25					2	12 CANTERBURY COURT
SCHUMAN, ALLISON LEIGH	0140	918	17.02		085000	04574	00975	2	26 CASH RD
SCHWARTZ, ALEX & SYDNEY	0134	915	32		098000	05109	01241	2	75 MILLGLEN RD
SCHWARTZ, ALEXANDER MICHAEL (ETAL)	0106	806	9		078300	01496	01209	2	24 HESS CT
SCHWARTZ, BURTON & MEREDITH	0108	808	11		077000	08696	00772	2	24 LAKE ROAD
SCHWARTZ, DAVID A & ANNE MARIE	0060	513	18		055000	03484	01322	2	103 FAWN HILL RD
SCHWARTZ, JEFFREY & MARCY	0149	1006	9		132927	07380	00712	2	19 PEMBROKE TRAIL
SCIFO, YOLANDA C	0047	503	11		062500	07672	00299	2	2 BRIARCLIFF RD
SCIORTINO, JOHN	0111	809	27		069000	08698	00683	2	23 LAKE ROAD
SCONZO, ROCCO & MARIE	0129	913	13		087900	02873	01304	2	50 MILLGLEN RD
SCOTT, CAROL	0105	806	4		078800	02950	00763	2	462 WEST SADDLE RIVER RD
SCOTT, GAVIN	0145	1004	3		121500	05165	00075	2	37 SHADOW RD
SCOTT, KEITH & SUSAN B	0062	514	8		064400	03435	02379	2	7 ROCKY HILL RD
SCOTT, RICHARD & BONITA	0100	710	12.01			02054	01994	2	409 WEST SADDLE RIVER RD
SCOTT, JARED A & FAWKES, MADISON K	0088	704	1.04		104500	04910	00818	2	10 EMERALD WOODS CT
SCUTARO, FRANK & JULIE	0096	706	28		058720	08754	00244	2	40 EAGLE RIM RD
SECCHIA, GLORIA V.	0197	1216	15		151320	08087	00819	2	20 ALDBURY DR
SECOR, GLEN W. & LYNNELLE	0144	1002	3		117100	07781	00280	2	42 LAKE ST
SEDRAK, DANIEL & NABILA	0191	1210	10		177800	04664	01948	2	35 GRAND VIEW AVE
SEIBEL, RONALD C & BARBARA	0083	603	10.02			09416	00103	2	11 POSSUM TRAIL
SEIGEL, CHAD & SHELBY	0135	915	49		099160	04081	00331	2	3 HEATHER CT
SELIGER, GLENN & FEDERBUSCH, SHARI	0073	601	1.01	C144		05460	00335	2	4 CINNAMON DRIVE
SELKOW, MICHAEL & BAGSIYAO, PAMELA	0016	207	7		020800	02762	01564	2	67 HAMPSHIRE HILL RD
SELMAN, STEPHEN & DONNA	0176	1111	4.05			08204	00416	2	16 TERHUNE CT
SELTZER, MICHAEL & LAUREN	0004	103	22		009000	04581	00278	2	31 TANGLEWOOD HOLLOW RD
SELVAGGIO, MICHAEL & MELISSA	0203	1220	11		163100	03871	01412	2	35 DOGWOOD HILL
SEN, RUPAM & APARNA R	0038	305	10		029800	01764	01519	2	17 COTTAGE LN
SENDACH, CRAIG & SHAUNA	0137	916	21		094100	05380	01738	2	67 ROLLING RIDGE RD
SENDROFF, DAVID & JOIE M BRODY	0094	706	10		057000	02111	00248	2	61 FAWN HILL RD
SENYK, YAROSLAV & VASYUTA, IRYNA	0055	510	6		046500	02269	01909	2	7 OLD CHIMNEY RD
SERAFIN-SEELINGER, & MICHELLE ETAL	0065	601	1.01	C029		04807	00142	2	16 MELODY LANE
SERFESS, JOSEPH & JESSICA A SACHS-	0009	204	2		010300	03228	00862	2	10 HILLSIDE AVE
SERRANO, ANDA	0180	1201	10		148500	02609	02150	2	297 EAST SADDLE RIVER RD
SETHI, RAJESH & PRIYA	0131	913	28		086000	00590	00792	2	37 HIDDEN GLEN RD
SETRAKIAN, VASKEN H & SOSSY TRSTES	0094	706	11		056900	04746	01242	2	57 FAWN HILL RD
SGS PROPERTY LLC	0135	916	3		092300	05406	00531	2	12 ECHO RIDGE RD
SH 729-744 LLC	0210	1301	11		180000	00794	00314	4A	211 ROUTE 17
SHAH, MANISH P & SONAL D	0137	916	29		094900	08478	00566	2	35 ROLLING RIDGE RD
SHAH, NEERAV & PATEL, SWETA	0077	601	1.01	C195		05320	00980	2	69 CINNAMON DRIVE
SHAH, UMESH & AJITA MEET	0014	206	6			04200	00902	2	44 HAMPSHIRE HILL RD
SHAHIN, FRANCIS B & LAILA	0186	1205	1		054800	03038	01023	2	344 LAKE ST
SHAKER, MINA & TAYLOR	0002	102	8.03			03671	00836	2	533 WEST SADDLE RIVER RD
SHAMASH, STEVEN & RACHEL	0146	1004	20			01492	01756	2	5 GINKGO CT
SHAMES, HARRY & GLORIA	0172	1108	6		141500	07996	00740	2	29 SKYLINE DR
SHAMES, MARTIN & DEBORAH L.	0060	513	6		065600	08020	00168	2	11 BEAVER DAM RD
SHAMLEY, SUZY	0150	1007	12		126000	08010	00674	2	15 PINE HILL DR
SHAMMAS, SEVERIUS G. & ZENA D.	0117	901	6		101115	07964	00947	2	394 EAST SADDLE RIVER RD
SHANG, HUIDONG K & ENNIAN Z	0141	921	1		083000	01086	01982	2	14 ARROWHEAD DR
SHAPIRO, MICHAEL & JOAN A.	0104	803	2		072140	08149	00257	2	30 VALLEY LANE
SHARMA, AMIT & NARANG, SEEMA	0208	1225	10		169300	04455	00129	2	80 DIMMIG RD
SHARMA, ANUSHA KARAMBOOR & MUNEESEH K	0151	1008	14		125700	04783	01178	2	9 LAMBERT LANE
SHARMA, PARTH & BHATT, RICHA	0007	105	14		004900	05098	01290	2	19 ROBIN RIDGE RD
SHARPE, PHILIP & VICTORIA ROSE	0025	213.01	12		015305	04195	01088	2	40 HOPPER FARM RD
SHASHA, ZEKI & FRANKOUL, SUBHI, HIBA	0153	1009	6		129700	02092	01830	2	16 BROOKSIDE DR
SHASHO, DAVID & LINDA	0166	1101	4		139800	07527	00790	2	48 ELIZABETH TERR
SHATS, MARK & NATALIA TRSTES	0208	1225	13		169600	03603	00006	2	92 DIMMIG RD



TAXING DISTRICT NO. 63 UPPER SADDLE RIVER

COUNTY NO. 02 BERGEN

NAME OF OWNER ADDITIONAL OWNERS	PAGE NO.	BLOCK NO.	LOT NO.	LOT QUALIF.	ACCOUNT NO.	DEED BOOK	DEED PAGE	CLASS	PROPERTY LOCATION
SHAW, DAVID & STEFANIE	0126	910	4		101189	03980	01403	2	32 STURBRIDGE DR
SHEA, LIN CHI & SHU, LEI	0050	507	4		043600	08584	00562	2	26 PARKER PL
SHEA, LINCHI & LEI SHI	0195	1215	14		166800	00304	00081	2	15 GLENWOOD RD
SHEHATA, MAGED A ETAL	0161	1016	1.15	C0015		02973	00975	2	15 CHAPEL LANE
SHEKHAR, JALDHARA	0211	1302	11		182270	03396	01581	2	11 LENAPE TRAIL
SHELBY TWO INC	0210	1301	7		180100	04186	01294	4A	281 ROUTE 17
SHEN, STEPHEN CHENGJUN & LIN LI	0080	601	11.14	C0043		00742	00767	2	43 SKYMARK CT
SHEN, YI & HUANG, RONG	0085	701	12		104140	03107	00837	2	27 BLUE SPRUCE DR
SHENDEROV, YURI & SVETLANA	0018	207	33		020220	01411	01792	2	4 WINDY HILL CT
SHER, ELIEZER	0117	901	5		101116	04792	00332	2	390 EAST SADDLE RIVER RD
SHERLOCK, THOMAS & SUJEAN OH	0212	1303	5.02			09418	00373	2	4 GARDEN COURT
SHERMAN, CHRISTOPHER M & FIONA M	0166	1101	12		139000	02726	02321	2	29 PLEASANT AVE
SHERMAN, SCOTT (ETAL)	0059	512	39		051500	01662	00542	2	12 BEAVER DAM RD
SHERR, ROBERT & DEBORAH	0019	209	2.02			03995	01983	2	561 EAST SADDLE RIVER RD
SHETH, AMAR N & WELLS, HANNAH J	0198	1217	15		164300	05180	01402	2	55 TIMBERLANE RD
SHI, XI & HUAN SHUZH	0004	103	20		008800	01323	00023	2	23 TANGLEWOOD HOLLOW RD
SHIELDS, RYAN & NICKI	0136	916	10		093000	05084	01043	2	40 ECHO RIDGE RD
SHIELDS, TREVOR J & MERRITT, ASHLEY	0131	913	32		085600	05457	00673	2	23 HIDDEN GLEN RD
SHIH (ETAL), ROGER	0216	1306	8			00574	00334	2	25 RUSTIC RD
SHIKHMAN, ROBERT & JANICE	0208	1225	8		169100	02296	02246	2	72 DIMMIG RD
SHIMIZU, SHUHEI & AYA	0163	1017	2.05	C0010		04717	01362	2	10 SCHINDLER COURT
SHIN, HOSOOON J & SUNCHOO J	0195	1215	6		166000	00884	01597	2	40 STEVENSON LN
SHIRVAN, DAWN	0077	601	1.01	C202		05325	00318	2	55 CINNAMON DRIVE
SHIU, DAVID & CAI, KIMBERLY	0023	213	8.01			04007	01692	2	2 PATRIOTS LN
SHORT, BARRY K	0019	209	4		017800	07515	00925	2	543 EAST SADDLE RIVER RD
SHPOL, MARINA	0175	1109	9.01			03237	00267	2	2 VERNAL WOODS CT
SHRIER, JENNIFER S	0099	710	1.02			01913	00633	2	42 DANEBURY DOWNS
SHROUT, MARC KEVIN & MARILYN	0054	509	4.01			07547	00337	2	471 WEST SADDLE RIVER RD
SHULMAN, ROBERT & CAROL	0173	1108	19			07782	00628	2	12 IRON LATCH CT
SHULMAN, SETH & AMY	0197	1216	14		151315	02354	02178	2	16 ALDBURY DR
SHUSTER, DANIEL & ROBIN	0213	1304	6.06			02753	00691	2	19 ORATAM ROAD
SIBBALD, GEORGENE	0133	915	14		095900	07963	00405	2	24 ROLLING RIDGE RD
SICA, THOMAS & SILVER, JUDITH	0004	103	12		005600	08947	00015	2	15 FIELDSTONE LN
SID(REVOC TRST/ETC), LEAH	0049	505	6		039700	00725	00052	2	14 COLD STREAM LN
SIDDIQI, ASAAD ETAL	0059	513	2		065200	05091	00991	2	74 RIPPLEWOOD DR
SIDERIAS, GEORGE & DEANNA	0085	701	3		060100	03283	00021	2	42 STONE LEDGE RD
SIDOR, EUGENE & LAURA	0176	1111	4.07			07770	00644	2	9 TERHUNE CT
SIGALOV, ALEXANDER & FOCELLA, THERESA	0166	1101	10		140400	01989	01081	2	7 CHARLES CT
SIKDER, ANUJA RANJITKAR & SURAJ	0186	1204	24		173800	02130	01280	2	7 OAK DR
SILK, THOMAS & ANDREA	0217	1308	2.01		182900	05052	01187	2	10 PLEASANT AVE
SILVA, GRACE TARELHO E	0078	601	1.01	C206		05331	00111	2	47 CINNAMON DRIVE
SILVA, JESS ALEXANDER ETAL	0111	809	33		069550	03968	01452	2	11 LAKE ROAD
SILVER, MICHAEL & LESLIE	0077	601	1.01	C201		05304	00696	2	57 CINNAMON DRIVE
SILVER, RUTH	0195	1215	7		166100	02901	00928	2	44 STEVENSON LN
SILVERMAN, JONATHAN & ANNE MARIE	0190	1210	1		178200	07606	00696	2	9 GRAND VIEW AVE
SILVESTRI (ETAL), VITTORE	0118	902	3		101120	09327	00403	2	50 PARTRIDGE HILL
SIMELA, ASHLEY T & TANASHA M	0167	1102	6		137600	05425	01792	2	33 ELIZABETH TERR
SIMES, IRWIN & MAUREEN	0205	1222	8		170300			2	2 DIMMIG CT
SIMON JR, ALFREDO & ALAINNA R	0008	106	4		007400	02329	00644	2	2 WINDSOR GATE
SIMON, RAPHAEL & ELLEN GINSBERG	0018	207	29		018500	03308	00395	2	31 BROOK RD
SIMPSON, TIMOTHY E. & ANGELA D.	0060	513	7		040660	08028	00310	2	3 BEAVER DAM RD
SINATRA, BARBARA	0050	507	3		043700	00883	00804	2	28 PARKER PL
SINGER, ANTHONY MARK & HUSNIYE LISA	0170	1105	11		145200	04911	00321	2	82 HILLCREST DR
SINGH, KARANDEEP & GEETIKA	0144	922	23		101000	04797	00677	2	68 HUFF TERR
SINGH, RAJIV & RITA	0134	915	28		097300	02082	00985	2	82 ROLLING RIDGE RD
SINGH, SURINDER	0192	1212	1		176200	05216	01489	2	32 GRANDVIEW AVENUE
SINGH, SOHAJIVIR	0091	705	4		060500	04480	01785	2	59 EAGLE RIM RD
SINGHANI, DAREN, AKA, NARENDAR & ASHA	0183	1203	13.01		149905	08364	00498	2	2 METTOWEE FARMS COURT
SINGLETON BROWN CORP.	0162	1016	8.01		116600			4A	11 INDUSTRIAL AVE
SINGLETON-BROWNE CORP	0160	1015	14		115700			4A	4 INDUSTRIAL AVE
SINGLETON-BROWNE CORP	0160	1015	15		115800			4A	8 INDUSTRIAL AVE
SINISCALCHI, ANTHONY ETAL	0073	601	1.01	C138		04709	00565	2	53 GOLDFINCH DRIVE
SINISI, DARLENE C.	0116	811	4.01			07949	00865	2	2 DANSFIELD CT
SINNING, CORY MICHAEL & TAYLOR LAINE	0059	512	34		051000	04624	01223	2	132 FAWN HILL RD
SINOPOLI, JOSEPH A & ELLEN M	0194	1214	1		167000	01394	01946	2	12 WHITE PINE RD
SIRAGUSA, JOSEPH & MELISSA	0178	1112	12			03764	01870	2	301 WEST SADDLE RIVER RD
SITOUNIS, DIMITRIOS ETAL	0007	106	1		007100	05227	01809	2	39 CHERRY LN
SKELLEY, CHRISTOPHER & AMALIA	0037	305	5		028300	08279	00229	2	20 IVY PL

TAXING DISTRICT NO. 63 UPPER SADDLE RIVER

COUNTY NO. 02 BERGEN

NAME OF OWNER ADDITIONAL OWNERS	PAGE NO.	BLOCK NO.	LOT NO.	LOT QUALIF.	ACCOUNT NO.	DEED BOOK PAGE	CLASS	PROPERTY LOCATION
SKELTON, JOHN R	0212	1303	10			01759 01587	2	3 ORATAM ROAD
SKIER, CHAD N. & PAULA S.	0048	503	14			07792 00432	2	20 BRIARCLIFF RD
SKIRMANTAS (ETAL), PUNDZIUS	0186	1205	3		154300	08895 00460	2	352 LAKE ST
SKLAR, CRAIG D	0158	1012	28		118200	09394 00284	2	101 PLEASANT AVE
SKYMARK SERVICES LLC	0078	601	7.05	C0010		05140 00584	2	10 SKYMARK CT
SLADE, YVETTE M., ETALS	0127	912	2		088500		2	406 EAST SADDLE RIVER RD
SLATER, JOHN GORDON & ELENA	0171	1107	7		143200		2	30 SKYLINE DR
SLATTER, ROBIN & SUSAN	0108	808	4		077900	08249 00715	2	7 HESS CT
SLATTERY, ROSETTA G	0163	1017	2.12	C0024		02896 00074	2	24 SCHINDLER COURT
SLIWOWSKI, ROMAN ETAL	0093	705	20		113500	02399 00093	2	36 LILLINE LANE
SLUTE, AMY & STERN, DAVID	0070	601	1.01	C094		05365 00668	2	11 CINNAMON DRIVE
SMIECHOWSKI, GREGORY & CATHERINE	0215	1305	8		182855	01501 01834	2	70 KNOLLWOOD RD
SMITH, ERIC M & HEATHER MARIE	0132	915	11		095600	05392 01187	2	6 ROLLING RIDGE RD
SMITH, FLOYD M. & ILYSE	0113	810	7.09			08048 00574	2	30 KNIGHTS COURT
SMITH, JAMES M & YVONNE	0189	1207	10		179230	04328 01052	2	116 OAK DR
SMITH, JOSHUA & SHANNA	0036	305	3		028500	02100 00792	2	12 IVY PL
SMITH, MARTIN SCOTT (ETAL)	0031	301	10		027500	01523 01319	2	37 WEISS RD
SMITH, NANCY L	0095	706	24		110700	01891 00969	2	24 ORCHARD DR
SMITH, OWEN J.	0176	1111	1		136900	07878 00113	2	192 LAKE ST
SMITH, JACOB M & MEGHANN NEWELL	0083	603	10.01		102900	04889 01484	2	7 CARLOUGH RD
SMOLYANSKY, ARKADY & VESKOV, PAVLINA	0123	908	1.04			04890 00381	2	17 PEACH TREE PLACE
SOBHANI, MUKESH S & TINA M	0072	601	1.01	C122		04622 00101	2	21 GOLDFINCH DRIVE
SOHN, DONGWON & YOUNG S.	0082	601	17		103720		2	63 CARLOUGH RD
SKOLOWSKI, MARY K	0079	601	11.12	C0039		01748 02479	2	39 SKYMARK CT
SOLARINO, FLORA GASHI & MICHAEL	0021	211	6		016400	03868 00559	2	28 BARNFIELD CT
SOLOMON, JEFFREY M & LE, HUYEN T	0195	1215	8		166200	05339 01600	2	11 WHITE PINE RD
SOLOW, LAWRENCE A & MARCIA	0024	213	20		014800		2	16 SLEEPY HOLLOW RD
SOMPLE, ANDREW	0004	103	24		009200	08098 00494	2	37 TANGLEWOOD HOLLOW RD
SONAGERI, DONNA	0114	810	9.02			08032 00354	2	2 STRAWBERRY LANE
SONG (ETAL), JINWOOK	0079	601	11.10	C0033		00589 01299	2	33 SKYMARK CT
SONG, ANNE IN & JOSEPH KYU CHONG	0094	706	18.04			09416 00374	2	15 FOREST RIDGE
SONG, JONG HYEK	0106	806	7		078500	03006 01777	2	16 HESS CT
SONG, KE	0038	305	9		029900	02928 01659	2	19 COTTAGE LN
SONG, YIHUI & HE, ZHIDE	0109	808	22			08180 00849	2	19 SHERWOOD RD
SONNENBERG, CARON	0020	210	8		016800	08144 00632	2	15 BARNFIELD CT
SOOD, AMIT & AMRITA	0203	1220	13		162900	05392 00292	2	27 DOGWOOD HILL
SOREMEKUN, OLANREWaju ETAL	0171	1107	6		143100	04040 00275	2	26 SKYLINE DR
SORVINO PALLUDAN, MICHAELA	0057	512	6		052100	01728 02246	2	26 COTTONTAIL TRAIL
SOSINSKY, FRED & JESSICA	0012	205	1.02			08612 00659	2	20 HILLSIDE AVE
SOTTILE, CLAUDIA MARCELA	0043	401	2.37			05064 00386	2	73 WOODMERE RD
SOUKIS, RALPH W. & MADELINE	0004	103	21		008900		2	27 TANGLEWOOD HOLLOW RD
SOULTANIAN, GARY	0046	502	14		066700	09077 00053	2	14 GLENCARL RD
SOUSA, ANDREW & EMILY	0016	207	9		021000	04175 00947	2	75 HAMPSHIRE HILL RD
SOWLAKIS, CHRISTOPHER D (ETAL)	0046	502	8		037800	01528 00103	2	15 BRIARCLIFF RD
SPAFFORD, HORACE W & PATRICIA A	0102	712	5		044700	02910 00411	2	16 OLD CHIMNEY RD
SPECK, FRED & LYNETTE	0065	601	1.01	C033		04865 01556	2	24 MELODY LANE
SPEKTOR, NATALIE	0049	505	5		043540	04243 00916	2	3 STONEGATE
SPENCE, DONNA	0162	1016	1.22	C0022		07921 00121	2	22 CHAPEL LANE
SPENCER, WILLIAM & PERSIA	0021	211	10		016000	00631 00556	2	12 BARNFIELD CT
SPERLING (ETAL), MARK	0037	305	6.04			01327 00428	2	14 WOOD HOLLOW TRAIL
SPERLING (ETAL), MARK	0038	305	7		029000	01327 00428	1	23 COTTAGE LN
SPERLING, JASON & JODIE	0129	913	8		088400	03048 01723	2	30 MILLGLEN RD
SPIEGEL, JESSICA & PETIX, BRIAN	0095	706	21		110300	04124 00146	2	12 ORCHARD DR
SPINGOS, MARKOS ALKIVIADIS ETAL	0071	601	1.01	C112		05531 01267	2	16 GOLDFINCH DRIVE
SPITALETTA, RICHARD & MARYANN	0170	1105	9		145000	07786 00357	2	90 HILLCREST DR
SPITZER, FRADEL	0019	209	2.07			04457 01215	2	6 CORN MILL CT
SPRINGER, GINA & CHRISTOPHER	0069	601	1.01	C086		05237 01215	2	27 CINNAMON DRIVE
SQUADRON, MICHAEL & MARCY	0148	1006	1.11			08710 00358	2	65 UNION AVE
SQUITIERI, JOHN & DONNA	0001	102	1.01			04504 01445	2	6 NORTHERN DR
SRISHAN, NIROSHAN & AHMED, ANNA	0121	905	5		101164	05252 00526	2	20 BUTTONWOOD PL
ST. OF N.J., COMMISSIONER TRANSP.	0144	1001	1		114190		15C	681 ROUTE 17
ST. OF N.J., COMMISSIONER TRANSP.	0144	1001	2		114200		15C	661 ROUTE 17
STANCIU, BOGDAN & BUJGOLI, ANCA	0099	709	13		000000	04768 01423	2	6 DANEBURY DOWNS
STANLEY, PERRY C	0054	509	5		047100	05025 01564	2	3 SPLIT ROCK RD
STARKWEATHER, BRADLEY ETAL	0068	601	1.01	C077		05135 00572	2	54 GOLDFINCH DRIVE
STARNIRI, JETTE	0103	802	3		072200	03302 00944	2	416 WEST SADDLE RIVER RD
STAVISH, LEONARD (ETAL)	0036	304	16		033300	01765 02149	2	43 FOX HILL
STEARNS, DIEGO FERNANDEZ ETAL	0157	1012	14		127600	02883 01395	2	12 WARE RD

TAXING DISTRICT NO. 63 UPPER SADDLE RIVER

COUNTY NO. 02 BERGEN

NAME OF OWNER ADDITIONAL OWNERS	PAGE NO.	BLOCK NO.	LOT NO.	LOT QUALIF.	ACCOUNT NO.	DEED BOOK PAGE	CLASS	PROPERTY LOCATION
STEFANACCI, MARK E & DONNA	0179	1113	3		136100	08263 00683	2	291 WEST SADDLE RIVER RD
STEIGER, ADAM J & LAURIN H	0202	1220	8		165300	07722 00902	2	66 TIMBERLANE RD
STEIN(TRUSTEE), GARY S	0139	918	15.01			08823 00169	2	8 WEISS RD
STEIN, GARY M & HILDY M	0073	601	1.01	C148		05415 00142	2	12 CINNAMON DRIVE
STEINMAN, RICHARD & DIOTTE, JACQUELIN	0155	1011	15.02		128300	08142 00748	2	4 BROOKSIDE DR
STEKELENBURG(ETC), JOHANNES C.	0094	706	9		057100	09208 00014	2	65 FAWN HILL RD
STELMAH, OLEKSANDRA ETAL	0075	601	1.01	C172		05438 01220	2	60 CINNAMON DRIVE
STENGART, MICHELLE CELENA	0006	105	2		007000	04435 01730	2	38 CHERRY LN
STENZI, ANN TRSTE	0107	807	11		076200	04575 00985	2	14 SHERWOOD RD
STENZI, PETER M & ANN M	0217	1307	5		183245	08539 00867	2	19 KNOLLWOOD RD
STEPHENS, WILLIAM	0172	1107	12		142000	03915 00447	2	61 HILLCREST DR
STEPP, JOSEPH & CORISSA	0081	601	12.02			01738 01657	2	6 AUTUMN COURT
STERGIOU(TRSTES/ETC), JAMES E	0010	204	20		026334	09572 00448	2	9 YEOMAN DR
STERN JR, LEONARD & DANA CARNEVALE	0154	1011	4		124200	03629 01416	2	12 OVERBROOK RD
STERN, INGRID	0195	1215	4		165800	00388 00716	2	32 STEVENSON LN
STERN, NATHAN & WHITNEY	0024	213	19		014400	08505 00724	2	12 SLEEPY HOLLOW RD
STERN, CLIFFORD D	0064	601	1.01	C017		04961 01138	2	9 MELODY LANE
STEWART, ALICIA M TRUSTEE	0166	1101	6		140000	03907 01044	2	40 ELIZABETH TERR
STEWART, TODD & ELIZABETH	0101	711	1		109200	08115 00244	2	33 COACH LANE
STILES, MORGAN T & DANIELLE E	0013	205	12		024400	02951 00810	2	31 HAMPSHIRE HILL RD
STIROH, BERNARD	0164	1017	2.25	C0050		05187 01595	2	50 SCHINDLER COURT
STOLLER, TIMOTHY J & JILL S	0100	710	6		107800	07603 00214	2	28 COACH LANE
STONYBROOK INVESTMENT HOLDINGS LLC	0140	919	6		084400	05534 01650	2	30 MAPLE RD
STOUT, CLARK & TAMARA	0001	101	5		000600	09326 00153	2	9 NORTHERN DR
STOVBUN, ALEXEI & SVETLANA	0132	915	12		095700	02764 02293	2	16 ROLLING RIDGE RD
STRADLEY, CHRISTINA	0032	302	2.02			04953 00695	2	9 MALLARD RUN
STRASSER, WILLIAM I & MARIANNE E.	0034	303	3		035200		2	24 FOX HILL
STRAUSS, MARC & KATIE	0121	906	1			01433 00126	2	75 PARTRIDGE HILL
STRAUSS, WILLIAM J & PATRICIA H	0135	915	47		099140	08289 00429	2	8 HEATHER CT
STREET, BLAKE TRSTE	0110	809	15		068000	05477 00682	2	64 OLD STONE CHURCH RD
STROHMEYER, DAX & ALLISON	0174	1108	26			02375 01495	2	11 CANTERBURY COURT
STROUD, DIANA J EISNER	0011	204	29		026379	08285 00854	2	528 WEST SADDLE RIVER RD
STROUD, PETER JOHN	0090	704	20		112900	08595 00001	2	35 LILLINE LANE
STRUCHIO, RAMEENA	0071	601	1.01	C114		05492 00670	2	20 GOLDFINCH DRIVE
STUDWELL, JONATHAN & KARA	0034	302	26			05223 00908	2	25 GRIST MILL LN
SUARES, ALAN	0080	601	11.21	C0034		00818 01909	2	34 SKYMARK CT
SUAREZ JR, WILBUR & SAMANTHA L	0211	1302	8.02			04167 01787	15F	88 PLEASANT AVE
SUAREZ, JOHN & LINDA FLEMING	0025	213.01	19		015340	00081 01851	2	12 HOPPER FARM RD
SUDOL, KEVIN G	0117	901	4		101117	08757 00629	2	386 EAST SADDLE RIVER RD
SUEZ WATER MANAGEMENT & SERVICES	0089	704	9		112000		4A	115 LAKE ST
SUEZ WATER MANAGEMENT & SERVICES	0182	1202	16		146500		4A	228-244 LAKE ST
SUH, HAZEL LEE & DANIEL	0130	913	22		086600	05156 01924	2	61 HIDDEN GLEN RD
SULLIVAN, DONALD PAUL ETAL	0060	513	5		065500	04220 00863	2	15 BEAVER DAM RD
SULLIVAN, LAWRENCE & MAUREEN	0177	1112	6				2	25 HILLCREST DR
SUN, ALBERT & CAROLINE	0007	105	11		004600	04021 00771	2	7 ROBIN RIDGE RD
SUNNY STONE PARTNERS LLC	0168	1102	13		135400	02193 01016	2	261 WEST SADDLE RIVER RD
SUPRUNOV(ETCS), DMITRY	0150	1007	21		132909	00679 00213	2	22 PEMBROKE TRAIL
SUSSMAN, DAVID & TARA	0213	1304	4		182750	04031 01861	2	37 MILLSTREAM RD
SVARNAS, KOSTAS & KRISTYN	0145	1004	9		122300	05325 00579	2	3 SHADOW RD
SYDNOR, DALE & MARGOT MALIN	0128	912	8		089100	00275 02014	2	28 HIDDEN GLEN RD
SYMON, ALISTER A & PATRICIA J	0182	1203	4		148400		2	7 ALBERT DR
SYMON, ALISTER A JR & LINDA J	0083	603	9		103100	07746 00624	2	13 CARLOUGH RD
SZABO, LOUIS & KIMBERLY	0012	205	5		023700	04334 00144	2	23 PLYMOUTH DR
SZAKACS, GEORGE TRSTE-SZAKACS TRST	0094	706	18.02			02764 02284	2	7 FOREST RIDGE
TABUSSI, MICHAEL & DOREEN	0199	1217	22		163600	08794 00105	2	27 TIMBERLANE RD
TAE YOUN KIM 2024 REVOCABLE TRUST	0164	1017	2.20	C0040		05421 00181	2	40 SCHINDLER COURT
TAKAGI(ETC/TRSTES), MARIKO	0198	1217	13		164500	00583 00457	2	65 TIMBERLANE RD
TALISHINSKIY, TOGHRUL	0045	501	14		040200	02916 01845	2	128 CARLOUGH RD
TALWAR, RICHA ETAL	0167	1102	5		137500	03509 01115	2	37 ELIZABETH TERR
TAMULEWICZ, JAN & MALGORZATA	0033	302	15		034700	09212 00351	2	40 WINDING WAY
TANCHEL, HELEN	0213	1304	6.05			01028 01124	2	20 ORATAM ROAD
TANG, ANSON & ZHANG, JIE X	0105	806	3		070300	04109 01686	2	458 WEST SADDLE RIVER RD
TANG, MOON-SHONG & YA-ING	0184	1203	17.01			08186 00985	2	258 LAKE ST
TANG, PHALLY THI ETAL	0052	508	11		041700	05156 00919	2	489 WEST SADDLE RIVER RD
TANNENBAUM, EVAN & STEPHANIE	0118	902	9			05455 01494	2	74 PARTRIDGE HILL
TANSEY, JOHN	0072	601	1.01	C134		04977 00838	2	45 GOLDFINCH DRIVE
TAO, FENG & YAN ZHANG	0002	102	10.03			00178 01182	2	7 COBBLESTONE DR
TAO, PENCHIH & SUZY	0128	912	7		089000		2	24 HIDDEN GLEN RD

## TAXING DISTRICT NO. 63 UPPER SADDLE RIVER

## COUNTY NO. 02 BERGEN

NAME OF OWNER ADDITIONAL OWNERS	PAGE NO.	BLOCK NO.	LOT NO.	LOT QUALIF.	ACCOUNT NO.	DEED BOOK	DEED PAGE	CLASS	PROPERTY LOCATION
TAPIA JR, RICARDO & GUEVARA, LETICIA V	0104	804	2		072155	03800	01342	2	18 VALLEY LANE
TARABOCCHIA, ASHLEY	0161	1016	1.10	C0010		03119	00404	2	10 CHAPEL LANE
TARADASH, ANNE C	0015	206	22		011500	03864	01507	2	23 HEMLOCK HILL RD
TARBUTTON, THOMAS R. & NANCY L.	0158	1013	7		131000	07947	00230	2	39 BROOKSIDE DR
TASSI, NICHOLAS & MARISA	0057	512	13		052700	04900	00648	2	60 OLD CHIMNEY RD
TATU, VIOREL & ELISABETA	0093	706	5		057600	02580	00723	2	81 FAWN HILL RD
TAVOLO 7 PROPERTIES LLC	0152	1008	27		132100	04998	01462	4A	76 BROOKSIDE DR
TAYCHA, ROJANA & SUKARN JIRATT	0060	513	11		056200	08414	00962	2	135 FAWN HILL RD
TAYLOR, ERIC & TARA JAMES	0017	207	14		021300	01444	00298	2	87 HAMPSHIRE HILL RD
TAYLOR, PHILIP A & CHRISTINE	0038	305	14		029400	07529	00532	2	7 COTTAGE LN
TAYLOR, DALLAS A. JR.	0181	1202	14					1	228 LAKE ST
TAYLOR, ROBERT P & DEBRA H	0042	401	2.27			04962	01086	2	54 WOODMERE RD
TCHEKMEDYIAN, LEON ETAL	0073	601	1.01	C145		05462	01434	2	6 CINNAMON DRIVE
TCHKADUA, GEORGE & NAIRA K	0107	807	12		076100	08778	00747	2	10 SHERWOOD RD
TEDD, ERIC THOMAS & NICOLE LEIGH	0046	502	3		036800	03063	02275	2	56 SPARROWBUSH RD
TEITEL, ALISON T & STEVEN J	0131	914	4		097700	03933	01761	2	15 DEERFIELD LANE
TEITELBAUM, HEIDI E	0016	207	2		020310	01906	00038	2	20 PLYMOUTH DR
TENCELLENT, DONALD & SUZANNE	0096	706	35		058300	00709	01383	2	68 EAGLE RIM RD
TENNECO INC GAS P/L CO	0001	PIPE LINE	VAR					4A	UNKNOWN
TEPPER, DAVID & FRANCES	0159	1013	10		130700	08223	00404	2	27 OLD FORGE CT
TEROUHID, SEYYED AMIN ETAL	0006	104	17		003300	03834	01454	2	4 APPLEWOOD DR
TERRANOVA, CHARLES & LUZ M.	0054	509	7		047300	00379	00354	2	9 SPLIT ROCK RD
THAKER, JAYANT & ALKA	0095	706	18.08			00580	02369	2	18 FOREST RIDGE
THAPA, CHANDA & CHETRI, BINOD MC KHATRI	0035	304	5		026430	03839	00134	2	14 RAMAPO LN
THE BOROUGH OF UPPER SADDLE RIVER	0112	810	6.01			04542	00941	15C	1 HUNTER HOLLOW
THE BOROUGH OF UPPER SADDLE RIVER	0112	810	6.02			04542	00941	15C	3 HUNTER HOLLOW
THE BOROUGH OF UPPER SADDLE RIVER	0112	810	6.03			04542	00941	15C	4 HUNTER HOLLOW
THE BOROUGH OF UPPER SADDLE RIVER	0112	810	6.04			04542	00941	15C	2 HUNTER HOLLOW
THE C AND D HORTON FAMILY LTD PARTN	0160	1015	16		115900	07887	00255	4B	12 INDUSTRIAL AVE
THE CULLEN FAMILY TRUST	0147	1005	10		121900	04063	01588	2	12 SHADOW RD
THE MALI TRUST	0002	102	5.05		001605	03771	00135	2	15 COBBLESTONE DR
THEES, SUSAN A	0122	906	5		101174	08620	00405	2	58 CIDER HILL
THEODOROBEAKOS, MICHAEL & GRECIA	0179	1114	3		135800	07761	00262	2	285 WEST SADDLE RIVER RD
THEODOROBEAKOS, MICHAEL & GRECIA	0180	1202	1		147600	07761	00262	1	284 WEST SADDLE RIVER RD
THIE, CHARLES H.	0192	1211	10.02					2	4 STEVENSON CT
THIE, CHARLES H.	0192	1211	10.03					2	3 STEVENSON CT
THOMASSEN, K COOPER & E C	0194	1212	20		167500			2	25 STEVENSON LN
THOMPSON, DENISE	0132	915	2			09205	00001	2	438 EAST SADDLE RIVER RD
THOMPSON, JOHN DAVID ETAL	0074	601	1.01	C149		05401	01515	2	14 CINNAMON DRIVE
THOMPSON, STEVEN L	0016	207	11		010900	08690	00182	1	HILLSIDE AVE
THORWARTH, CHRISTOPHER CHARLES ETAL	0018	208	3		020260	03144	01565	2	33 SYCAMORE DR
THURAKAL, JOSEPH & JENNIFER	0035	303	7		035600	04685	01094	2	44 FOX HILL
TIFFANY MATHIS AMEEN REV LIVING TR	0010	204	12		026342	05408	01929	2	5 ANONA CT
TILFORD, HELEN C	0117	901	1			09131	00370	2	366 EAST SADDLE RIVER RD
TINDALL, RICHARD J & VIVIAN I TRSTES	0062	513	33.02			03128	01593	2	108 CARLOUGH RD
TISCHBEIN, ALAN & CORRINNE	0152	1008	19		125100	08054	00819	2	29 OVERBROOK RD
TIWARY, ABHISHEK & PREETI	0152	1008	23		131700	04952	01984	2	60 BROOKSIDE DR
TMG UPPER SADDLE RIVER LUX LLC NJ	0020	209	8		020100	04885	01090	2	23 BROOK RD
TMG US RIVER LUX REALTY LLC NJ	0021	211	8		016200	04939	01371	2	20 BARNFIELD CT
TO, TUNG TRAN (ETAL)	0102	712	16		108200	01568	01121	2	21 CANDLESTICK LANE
TOCZYLOWSKI, JAMES F. & JUDITH M.	0192	1211	10.01		158500	07860	00452	2	5 STEVENSON LN
TOFANO, ROSEMARIE	0154	1010	6		128400	08038	00094	2	3 BROOKSIDE DR
TOLANI, RAJESH L & DARSHANA R TRUSTEES	0129	913	1		085200	04021	00223	2	5 HIDDEN GLEN RD
TOLL NJ IV LLC	0044	401	2.45					1	17 MEADOWBROOK RD
TOLL NJ XII LP	0067	601	1.01	C061		04671	01114	2	17 HEARTHSTONE COURT
TOLL NJ XII LP	0067	601	1.01	C062		05050	01156	2	15 HEARTHSTONE COURT
TOLL NJ XII LP	0070	601	1.01	C105		05493	00227	2	2 GOLDFINCH DRIVE
TOLL NJ XII LP	0071	601	1.01	C107		04996	00598	2	6 GOLDFINCH DRIVE
TOLL NJ XII LP	0071	601	1.01	C109		05470	01042	2	10 GOLDFINCH DRIVE
TOLL NJ XII LP NJ	0063	601	1.01			04029	00368	1	1-15 LAKE ST
TOLL NJ XII LP NJ	0070	601	1.01	C106				2	4 GOLDFINCH DRIVE
TOLL NJ XII LP NJ	0071	601	1.01	C108				2	8 GOLDFINCH DRIVE
TOLL NJ XII LP NJ	0071	601	1.01	C111				2	14 GOLDFINCH DRIVE
TOLPA, MICHAEL & STACEY	0106	807	1		072020	01509	00689	2	45 SUNRISE LANE
TOMARAS, CONSTANTINE & ANNA	0208	1225	7		169000	09486	00246	2	68 DIMMIG RD
TOMASELLA, VICTORIA & SCROZZO, FRANK	0138	917	16		083600	04330	01550	2	17 ARROWHEAD DR
TOMIN, VESS & GRETA	0049	505	3.03			02689	00837	2	6 SPARROWBUSH RD
TONUZI, RON & SUZANNA (SHOPE)	0151	1008	4		119400	03758	00899	2	44 PINE HILL DR



TAXING DISTRICT NO. 63 UPPER SADDLE RIVER

COUNTY NO. 02 BERGEN

NAME OF OWNER ADDITIONAL OWNERS	PAGE NO.	BLOCK NO.	LOT NO.	LOT QUALIF.	ACCOUNT NO.	DEED BOOK PAGE	CLASS	PROPERTY LOCATION
TOOLE ST LAWRENCE, Nanci	0156	1012	4		129000	01568 02354	2	48 WARE RD
TOPP, ALEXANDER & LAURENZANO, ALEXANDRA	0055	510	2		046100	03814 00594	2	461 WEST SADDLE RIVER RD
TOPP, DUANE A & KARIN R	0181	1202	7		147300	08792 00375	2	320 WEST SADDLE RIVER RD
TORRES, ALFRED J & NORA	0065	601	1.01	C028		04795 01783	2	14 MELODY LANE
TOZZI, MICHAEL N	0023	213	11		014100	08433 00268	2	59 OLD STONE CHURCH RD
TRACEY, RENEE M.	0025	213.01	16		015325		2	24 HOPPER FARM RD
TRAMONTOZZI, GREGORY A & TIERNEY F	0087	703	1		104191	02067 01568	2	2 EVERGREEN DR
TRAMUTOLA, JAMES T & CANDI	0206	1223	17		173500	08662 00733	2	4 TIMBERLANE RD
TRATTNER, ERIC & LISA	0208	1225	1		168400	08494 00111	2	44 DIMMIG RD
TRAVERS, ROSEMARY	0058	512	19		049700	05471 01552	2	40 OLD CHIMNEY RD
TRIANGLE LAND DEVELOPMENT LLC	0209	1301	1.11			08540 00812	1	PARK WAY
TRIPATHI (ETAL), SAURABH	0088	704	5.01		104900	01330 01882	2	6 CARLOUGH RD
TRIPODI, JOSEPH & DOMENICA	0055	510	5		0	01791 01647	2	443 WEST SADDLE RIVER RD
TRIPP, STEPHANIE E & JACOB C	0033	302	20			04655 01667	2	49 GRIST MILL LN
TRIVEDI, AMIT & RUPAM P.	0187	1205	6		153600	08632 00671	2	362 LAKE ST
TRIVEDI, AMIT & RUPAM PANDYA	0187	1205	5			09257 00219	1	358 LAKE ST
TRNOVSKI, STEFAN ETAL	0180	1201	6		148200	03347 00289	2	285 EAST SADDLE RIVER RD
TRUGMAN, JONATHON	0207	1224	7		171600	08170 00009	2	7 TIMBERLANE RD
TRUST, VALEX	0025	213.01	11		015295	05089 00065	2	44 HOPPER FARM RD
TRYANOWSKI, JOY A	0143	922	14		082100	04208 00749	2	56 DEERFIELD LANE
TSAMUTALIS, CHRIS E & SANDY	0143	922	9		099500	07487 00502	2	36 DEERFIELD LANE
TSAMUTALIS, SOCRATES C ETAL	0140	918	18		090700	05424 00900	2	8 WEST SLOPE CT
TSANG, CARY & SHIRLEY	0065	601	1.01	C025		04992 01451	2	8 MELODY LANE
TSANG, CARY & SHIRLEY	0078	601	7.02	C004		00835 00426	2	4 SKYMARK CT
TSIMIS, DEMETRES C & DIANE M	0088	703	11		109920	07599 00780	2	33 CLOVER LANE
TSIN, DAVID LEONARD ETAL	0169	1105	4		133600	03281 01188	2	48 UNION AVE
TSOCANOS, CHARLES & ANGELA	0135	915	48		099150	09592 00228	2	7 HEATHER CT
TSOUCARIS, ZOGRAFIA GIKAS	0163	1017	2.02	C004		03952 01427	2	4 SCHINDLER COURT
TSOUCARIS, STEPHEN J	0126	911	8		090000	03957 01409	2	64 HIDDEN GLEN RD
TSOZIK, VADIM & SHEVCHENKO, OLGA	0184	1204	2		150350	03007 01145	2	296 LAKE ST
TUCCI, THOMAS E & LOIS	0092	705	10		111200		2	31 ORCHARD DR
TUFANO, ANTHONY & LYNETTE	0157	1012	12		127500	08036 00769	2	20 WARE RD
TURCO, JOHN J. & FRANCES C.	0189	1208	2		179000		2	330 SPRING ST
TURCZYNSKI, BEATA ETAL	0013	205	9		024100	02856 00204	2	7 PLYMOUTH DR
TURSO, RANDAL W	0013	205	13		024500	03421 02444	2	25 HAMPSHIRE HILL RD
U.S.R. HISTORICAL SOCIETY	0113	810	7.06				15F	18 KNIGHTS COURT - REAR
U.S.R. DEVELOPERS, L.L.C. %PINNACLE	0163	1017	1			07882 00619	4C	15 MOUNTAIN VIEW RD
UHLMANSTIEK, CHRISTOPHER & ALYSSA	0121	905	9		101168	01936 01685	2	11 MEADOWLARK PL
ULU, PETER E	0047	503	4			03279 00551	2	11 PHARIS PL
UNGER, HAROLD M	0068	601	1.01	C072		05129 00318	2	44 GOLDFINCH DRIVE
UNKNOWN	0184	1203	18				1	327 EAST SADDLE RIV REAR
UNTER, RAE	0026	213.02	8		015240	07876 00978	2	79 HOPPER FARM RD
UPPER SADD RV FIRE DEPT	0100	710	14		000000		15F	377 WEST SADDLE RIVER RD
UPPER SADDLE EXECUTIVE CENTER LLC	0078	601	4		101500	04564 00967	4A	586-600 EAST CRESCENT AVE
UPPER SADDLE RIVER ASSOC LLC	0156	1012	1		117900	00743 00711	4A	306 ROUTE 17
UPPER SADDLE RIVER BD OF ED	0103	801	5		000000	00268 02367	15A	392 WEST SADDLE RIVER RD
UPPER SADDLE RIVER DEVELOPRS LLC	0144	1002	1.01		117115		4C	20 MOUNTAIN VIEW RD
UPPER SADDLE RIVER HOUSING CORP	0162	1016	1.25	C0025			1	CHAPEL LANE
UPPER SADDLE RIVER INVESTMENTS LLC	0126	911	7		089900	04949 01055	2	62 HIDDEN GLEN RD
UPPER SADDLE RVR PROJECT LLC	0211	1302	12.01		181410	02313 00101	4A	200 ROUTE 17
URINYI, CHRISTOPHER JOHN ETAL	0111	809	34		068600	04556 00485	2	7 LAKE ROAD
USR ASSOC LLC	0162	1016	9		116400	00799 01475	4A	15-19 INDUSTRIAL AVE
USR 110 PLEASANT LLC	0210	1301	5		179900	04285 00430	4A	110 PLEASANT AVE
USRNJ HOLDING LLC	0200	1218	8		157100	05200 01785	2	6 HARVEY LANE
UVECO LLC	0045	502	1.01			04726 00330	2	62 SPARROWBUSH RD
UZZI, RALPH & THOMASINA	0168	1102	16		138700	07624 00412	2	253 WEST SADDLE RIVER RD
VAIDYA, RAJESH & MONA	0124	908	7.01			03334 01619	2	349 LAKE ST
VALENTINO L, VALCIN ETAL	0154	1010	8		128600	05028 00590	2	45 WARE RD
VALLARIO, NICHOLAS C. & SUSAN A.	0026	213.02	2		015210	74034 00337	2	47 HOPPER FARM RD
VALLOROSI, MICHAEL & ADRIANA	0199	1217	26		160800	00470 00797	2	11 TIMBERLANE RD
VAN BIERT, DONALD	0173	1108	12		133500	09514 00238	2	3 SADDLE HORN DR
VAN CLEEF, MICHAEL & CRYSTAL	0023	213	2		015000	02743 01074	2	28 SLEEPY HOLLOW RD
VAN DEN BERG, ERIK & BEVERLY	0193	1212	12		168300	07806 00817	2	57 STEVENSON LN
VAN DUREN, RAYMOND & FAITH, T/A, R.F.L.	0159	1015	4		115150	08332 00810	4A	365 ROUTE 17
VAN SLOOTEN, TIMOTHY	0147	1005	8		132904	00111 00211	2	5 ROXBURY DOWNS
VANDERSNOW, DAVID S & LAUREN	0148	1006	5		132923	01073 01579	2	18 ROXBURY DOWNS
VARDARO, PELLEGRINO & MARIA	0060	513	15		056600	09531 00313	2	119 FAWN HILL RD
VARGAS, ALEXANDRA	0080	601	11.17	C0044		01726 00761	2	44 SKYMARK CT



TAXING DISTRICT NO. 63 UPPER SADDLE RIVER

COUNTY NO. 02 BERGEN

NAME OF OWNER ADDITIONAL OWNERS	PAGE NO.	BLOCK NO.	LOT NO.	LOT QUALIF.	ACCOUNT NO.	DEED BOOK PAGE	CLASS	PROPERTY LOCATION
VARKEY, J & THOPPIL, E	0056	512	1		051600	00309 01184	2	16 BEAVER DAM RD
VASILAKOS, THOMAS & CYNTHIA	0036	305	2		028600	07641 00114	2	8 IVY PL
VASILOPOULOS, PAUL A & SHARON A	0060	513	16		054800	08712 00242	2	115 FAWN HILL RD
VASTI, STEPHANIE	0075	601	1.01	C173		05357 00361	2	62 CINNAMON DRIVE
VAVRENYUK, VALENTIN ETAL	0132	915	9		095400	03343 01097	2	466 EAST SADDLE RIVER RD
VENEKAS, DIMITRI & LAUREN	0085	701	11		104145	05371 00559	2	31 BLUE SPRUCE DR
VENTURE ONE, INC	0211	1302	14		181700	84041 00547	4A	160 ROUTE 17
VENUSTI, JAMES J.	0210	1301	8		180700		4A	265 ROUTE 17
VERDI, JONATHAN L & NICOLE C	0120	903	9		101138	03016 01370	2	45 PARTRIDGE HILL
VERDUCCI, DAVID & O'NEILL, WILLIAM	0084	604	8.04			08646 00702	2	47 LAKE ST
VERGANO, EDWARD & MITCHELL, NOREEN	0125	909	4		081705	08456 00385	2	96 BUCKHAVEN HILL
VERHOVNIK, JOHN W	0168	1102	15		138800	02494 00649	2	257 WEST SADDLE RIVER RD
VERILLO, JUDITH	0146	1004	16			01287 02259	2	20 GINKGO CT
VERMA, SIDDHARTH & HIMANI BHATT-	0054	509	4.05			04227 00899	2	27 SPOOK RIDGE RD
VEYTSMAN, ALEX & GENIS, ALINA	0149	1007	8		120100	04138 01150	2	14 LAMBERT LANE
VICARI, DOUGLAS W & KAREN J	0043	401	2.36			03950 01280	2	77 WOODMERE RD
VIDAIC, JACK A & ANAMARIE	0146	1004	13		122800	03559 01855	2	59 PINE HILL DR
VIEFHUSE, ADELHEID & HORST	0062	514	2		064300		2	66 RIPPLEWOOD DR
VIEIRA, PEDRO	0112	810	2		074600	03261 00054	2	23 JAN RIVER DR
VIEWSTAR LLC NJ	0144	1002	2		117000	03590 01566	4A	10 MOUNTAIN VIEW RD
VIGNONE, CHRISTOPHER & JACQUELINE	0192	1211	20			04912 01860	2	3 STEVENSON LN
VILINSKY, ANNA	0056	511	10		048500	04534 00481	2	35 OLD CHIMNEY RD
VILLANI, MICHAEL & KARYN	0208	1225	5		168800	07913 00819	2	60 DIMMIG RD
VILLANO, JAMES	0086	702	5		104170	03527 00640	2	16 BLUE SPRUCE DR
VILSAINT, REGINA	0183	1203	14.11		149900	03566 01565	2	345 EAST SADDLE RIVER RD
VINCI, KENNETH & AMY HUNTER	0016	207	10		021100	01673 00816	2	77 HAMPSHIRE HILL RD
VINOD, JEEVAN & DISHA D PATEL-	0121	905	3		101162	04278 01168	2	10 BUTTONWOOD PL
VINOKUR, YAKOV & RAISA	0153	1010	2		130500	08305 00677	2	27 BROOKSIDE DR
VINOKUR, FELIKS	0027	215	1		026330	04906 00642	2	30 YEOMAN DR
VIOLA, STEVEN & DEBORAH	0037	305	6.10			08643 00119	2	33 COTTAGE LN
VIRK, JASKIRAT & AMANDEEP	0055	510	8		046700	05489 01177	2	8 SPOOK RIDGE RD
VIRK, YOGINDER & BALPREET K GREWAL-	0081	601	13.03		000000	02419 01550	2	5 SANDSTONE RIDGE
VIRZI, PETER J	0148	1006	1.09			01959 00297	2	6 IRON LATCH WEST
VITALE, STEPHANIE	0073	601	1.01	C140		05042 00048	2	57 GOLDFINCH DRIVE
VLAMIS, STEVEN ALEXANDER ETAL	0101	711	3		108900	04445 01413	2	4 CANDLESTICK LANE
VOGEL, JAY & SARI	0208	1225	9		169200	03364 01962	2	76 DIMMIG RD
VON SPRECKELSEN, NANCY A	0053	508	16		041100	05004 01132	2	21 ACKERSON ST
VOONA, S. & DEVARASETTI, M.	0041	401	2.01		0	04703 00520	2	41 WOODMERE RD
VORONTSOV, EKATERINA & DMITRY	0067	601	1.01	C052		05031 01157	2	35 HEARTHSTONE COURT
VOSKIAN, MICHAEL J	0122	906	8		101177	09376 00247	1	25 PEACH TREE PLACE
VROEGINDEWEY, PAUL & LINDA	0093	706	2		057900	07912 00192	2	8 STONE LEDGE RD
VUOLO, ANTHONY & VIRGINIA V.	0101	711	4		109000	08790 00084	2	21 COACH LANE
VYAS, RUSHIKESH & VAIBHAV	0174	1108	29			03897 01613	2	69 SKYLINE DR
WACHTEL, ASAF & ORNA	0146	1005	1		120800	05454 01135	2	40 SHADOW ROAD
WADHWA, MAISH & MONIKA	0120	904	6		101144	04092 00652	2	28 CIDER HILL
WAGNER, CARL & JOANNE	0033	302	18		035000	07627 00145	2	50 WINDING WAY
WAGNER, MEREDITH & RACELA, RIKKI	0193	1212	13		168200	02142 00189	2	53 STEVENSON LN
WAINLAND, BRENDA M & NEIL E	0010	204	13		026341	00734 00923	2	6 ANONA CT
WALDBAUM, BRIAN A & JENNIFER L	0019	209	2.06			01507 01670	2	4 CORN MILL CT
WALKER, AUSTIN R & JACLYN D	0180	1201	8		149100	03354 02212	2	20 BRYERS LN
WALKER, CRAIG & KIM	0212	1303	4.01			02534 02289	2	12 GARDEN COURT
WALKER, MICHAEL & HEATHER	0118	901	16			03004 01846	2	3 GATEWAY
WALLACE, CARENE	0187	1205	11		179503	05491 01335	2	85 OAK DR
WALLACE, CHRISTOPHER & AMANDA	0011	204	28		026377	01703 01483	2	524 WEST SADDLE RIVER RD
WALLACE, JASON E & JESSICA M	0187	1205	9		153700	03153 00495	2	370 LAKE ST
WALLACK, ANDREW & NICOLE	0007	106	2		007200	02409 00124	2	28 TANGLEWOOD HOLLOW RD
WALLER, ELLIOTT & STEFANIE	0025	213.01	10		015290	01089 01723	2	48 HOPPER FARM RD
WALSH, WILLIAM & KIM	0208	1225	3		168600	04502 00206	2	52 DIMMIG RD
WALSH, AIDAN & FINKEL, LINDSAY JILL	0174	1109	5		133010	03793 01766	2	64 SKYLINE DR
WALTERS, RICHARD	0039	306	8		030200	00602 00960	2	22 COTTAGE LN
WALTERS, RICHARD	0039	306	9		030300	00602 00966	2	24 COTTAGE LN
WANCHOO, RAHUL & SUMAN	0101	712	3		044900	00259 02338	2	24 OLD CHIMNEY RD
WAND, LUYANG & CHEN, YINGYI	0140	918	20		090500	04664 01563	2	7 ROLLING RIDGE RD
WANG, LIN & LI, MEINUO	0132	915	5.01			03240 02376	2	1 KINGSBERRY COURT
WANG, LUYANG & CHEN, YINGYI	0178	1113	2.02			05260 01096	2	6 SUNFLOWER DR
WANG, PAUL & CHEN, JINPING	0154	1010	7		128500	08991 00180	2	41 WARE RD
WANG, XIAOHUA & TONG, DEYAN	0105	806	2		070400	04359 01480	2	454 WEST SADDLE RIVER RD
WANG, LINJIANG & ZHANG, LIN	0042	401	2.24			04874 00785	2	42 WOODMERE RD

TAXING DISTRICT NO. 63 UPPER SADDLE RIVER

COUNTY NO. 02 BERGEN

NAME OF OWNER ADDITIONAL OWNERS	PAGE NO.	BLOCK NO.	LOT NO.	LOT QUALIF.	ACCOUNT NO.	DEED BOOK	DEED PAGE	CLASS	PROPERTY LOCATION
WANG,RONG & CHEN,XIAOLI	0192	1211	14		150700	05003	00053	2	320 EAST SADDLE RIVER RD
WARE ASSOCIATES	0054	509	10		047600			1	SPLIT ROCK RD END (STRIP)
WARNOCK, THOMAS & KARIN	0029	216	3		026358	07897	00556	2	38 ANONA DR
WARREN, ROGER & MARCIA	0048	504	6		039000	07855	00796	2	8 PHARIS PL
WAXENBAUM, STEVEN L & MIRIAN G.	0006	104	23		002800	08967	00396	2	19 RISING RIDGE RD
WEBER, STEPHEN G & ELIZABETH	0194	1213	1		000000	03444	01095	2	84 GLENWOOD RD
WEEDAGAMA, MUDITHA & HIMALI	0045	501	17		040230	02422	00365	2	140 CARLOUGH RD
WEINBERG, HARVEY & MARCI	0113	810	8.04					2	11 KNIGHTS COURT
WEINBERGER, BRIAN & JESSICA	0031	301	19		028200	09032	00120	2	19 IVY PL
WEINER, ABBY	0187	1206	1		179505	07519	00948	2	93 OAK DR
WEINER, ERIC & MYLSON, VIDA M	0061	513	21		055300	05320	00723	2	21 STONE LEDGE RD
WEINER, LARRY & TERRI	0206	1223	8		172600	00923	01410	2	94 LOCUST LN
WEINER, LAWRENCE & SARA	0053	508	19		053100	02431	00412	2	71 OLD CHIMNEY RD
WEINER, NEIL SCOTT & KIMBERLY ANN R	0024	213.01	6		015270	09600	00025	2	64 HOPPER FARM RD
WEINSTEIN, MICHAEL J. & JILL G.	0215	1305	16		182640	08044	00834	2	18 MILLSTREAM RD
WEINSTEIN, STEVEN ETAL	0202	1219	10		152200	05338	00250	2	51 LOCUST LN
WEINSTOCK, ITZHAK; ET AL	0195	1215	1		165500	08030	00672	2	52 RIDGE RD
WEINSTOCK,JOEL & SUSAN	0188	1206	9		179513			2	129 OAK DR
WEINZOFF, WAYNE & DAHLIA	0140	919	1.01			08504	00064	2	28C ASH RD
WEISENSEL, JOSEPH	0002	102	8.01		001500	01387	01936	2	3 SPARROWBUSH RD
WEISS, DAVID & TRACEY	0137	916	23		094300	03279	00622	2	59 ROLLING RIDGE RD
WEISS, DEBORAH B	0123	907	11		081740	08257	00743	2	89 BUCKHAVEN HILL
WELLS, ALPHONSO T. & JANICE M.	0037	305	6.07					2	27 COTTAGE LN
WELLS, ROGER JOHN DANIEL	0199	1217	21		163700	05400	00821	2	31 TIMBERLANE RD
WELSCH, JEFF & BONNIE	0069	601	1.01	C088		05225	01040	2	23 CINNAMON DRIVE
WELTON, JAMES D. & MARY H.	0215	1305	17		182630			2	12 MILLSTREAM RD
WENBERG, JOY & BENJAMIN	0049	506	3		044100	01622	01159	2	33 PARKER PL
WENGROW, VEROINCA & ADAM	0074	601	1.01	C162		04833	01513	2	40 CINNAMON DRIVE
WENXIN, LINDA & ZHENG, MINGWEN ETAL	0053	508	17		041300	04483	01784	2	25 ACKERSON ST
WESTBURY, DARRELL & VIRA	0098	708	14		054740	02708	00898	2	32 ASPEN WAY
WEYGANT, SMITH T. & KATHERINE M.	0097	707	4		054100			2	64 FAWN HILL RD
WHANG, MI HYE	0164	1017	2.23	C0046		01081	01441	2	46 SCHINDLER COURT
WHEELER, CAMERON A ETAL	0015	206	21		026300	04611	00290	2	126 HAMPSHIRE HILL RD
WHELAN, ROBERT T. & DONNA MARIE	0189	1207	6		179226	07904	00868	2	100 OAK DR
WHITE, RANDALL W & ANNE G	0215	1305	12.01		182720			2	34 MILLSTREAM RD
WHITE, ROBERT K & SUSAN T	0085	701	5		059900	08270	00235	2	34 STONE LEDGE RD
WIEDERHOLZ, CHRISTIAN & CARRIE	0046	502	4		037400	01132	02272	2	31 BRIARCLIFF RD
WIEN, HOLLY W	0118	902	4		101121	08862	00464	2	54 PARTRIDGE HILL
WIJETILAKA, RUKMANI	0034	302	31			01025	02424	2	3 GRIST MILL LN
WIKLINSKI,STANLEY W&KATHERINE	0135	916	4		092400	04550	00353	2	16 ECHO RIDGE RD
WILLIAMS, MARCUS L	0026	214	5		015500	05414	00866	2	11 HEMLOCK HILL RD
WILLIAMS, MICHAEL P ETAL	0011	204	27		026376	03032	01603	2	520 WEST SADDLE RIVER RD
WILLIAMS, TIMOTHY R	0161	1016	1.09	C009		08148	00581	2	9 CHAPEL LANE
WILLIAMS,JOSEPH & CONCETTA	0093	705	24		061000			2	54 LILLINE LANE
WILSON, KENNETH & ANNA	0142	922	7		099700	03101	01232	2	28 DEERFIELD LANE
WISHNOFF, PAUL & BURKE, ABIGAIL	0167	1102	10		138000	04469	01157	2	17 ELIZABETH TERR
WITKOWSKI, RICHARD & ANN	0136	916	17		093700	08101	00330	2	83 ROLLING RIDGE RD
WITT, DONNA & MORTON	0020	210	7		016700	03311	02172	2	19 BARNFIELD CT
WOHRLE(TRST), ROGER J	0009	203	3		009900	09178	00430	1	39 HILLSIDE AVE
WOHRLE(TRSTE), ROGER J	0009	203	1		009800	09189	00187	1	29 HILLSIDE AVE
WOHRLE(TRSTE), ROGER J	0009	203	2		010000	09189	00193	1	31 HILLSIDE AVE
WOLF, DANIEL L. & COLLEEN A.	0026	213.02	4		015220			2	39 HOPPER FARM RD
WOLF, JONATHAN S. & SHARON L.	0023	213	7		017000	08036	00949	2	75 OLD STONE CHURCH RD
WOLF, JOSEPH & DIANA	0114	810	10.01			07988	00507	2	3 STRAWBERRY LANE
WOLF, MERILYN (MARILYN)	0111	809	30		069400	09383	00304	2	17 LAKE ROAD
WOLFF,JOHN W. & LISA MARIE	0142	922	3		100200			2	12 DEERFIELD LANE
WOLFSON, JORDAN DAVID&NINA CINQUINO	0206	1223	11		172900	03376	01595	2	107 DIMMIG RD
WOLFSON, NEIL E ETAL/TRSTES	0207	1224	8		171300	05514	00662	2	71 DIMMIG RD
WOLSTEIN, DAN & KRESS, BLAIR	0003	103	2.01			05235	00406	2	14 RISING RIDGE RD
WONG,WILLIAM&ALEXANDRA(GOLEBIEWSKI)	0085	701	10		059400	04326	00422	2	75 LILLINE LANE
WOO,KU TAE &SHARON EUNYOUNG	0185	1204	14		174800	03503	00665	2	43 OAK DR
WOODHOUSE, DONALD E & LISA	0151	1008	9		118900			2	24 PINE HILL DR
WOOLSEY,DANIEL&WHITAKER,MORGAN	0198	1217	18		164000	04484	00862	2	43 TIMBERLANE RD
WRIGHT (ETAL), MATTHEW DAVID	0150	1007	11		125600	09608	00109	2	9 PINE HILL DR
WRIGHT, ELIZABETH	0186	1204	21		174100	08247	00671	2	17 OAK DR
WRIGHT, MICHAEL A & MELISSA	0088	704	3		104600	01437	01992	2	14 CARLOUGH RD
WU, FELIX & MERHI, RAMSEY	0068	601	1.01	C078		05135	00667	2	56 GOLDFINCH DRIVE
WU, PEIDE & FONG LIU	0002	102	6		001520	08779	00318	2	543 WEST SADDLE RIVER RD

TAXING DISTRICT NO. 63 UPPER SADDLE RIVER

COUNTY NO. 02 BERGEN

NAME OF OWNER ADDITIONAL OWNERS	PAGE NO.	BLOCK NO.	LOT NO.	LOT QUALIF.	ACCOUNT NO.	DEED BOOK PAGE	CLASS	PROPERTY LOCATION
WULSTER CONSTRUCTION CO	0093	705	26		114100		1	ORCHARD DR
WYNNE, PETER J	0117	901	10		101111	01611 00812	2	16 PARTRIDGE HILL
XAGORARIS, ANDREAS & MURRAY, ADRIENNE	0040	308	1.02				1	6 BROWNSTONE WAY
XANTHOS, MARIA J	0075	601	1.01	C168		04951 00972	2	52 CINNAMON DRIVE
XU, BUFENG & MA, ZHANHUA	0042	401	2.19			04824 00637	2	22 WOODMERE RD
XU, SEAN & CAO, JIN	0211	1302	8.03		181500	04146 00015	2	90 PLEASANT AVE
XUAN, KANG & PAN, LIZHEN & ZHIYI	0080	601	11.26	C0022		02666 00459	2	22 SKYMARK CT
XUE, JIJIA & DONG, XIAOCHUN	0046	502	7		037700	02512 02286	2	19 BRIARCLIFF RD
XUE, JIJIA & XIAOCHUN DONG	0079	601	11.11	C0037		00770 02336	2	37 SKYMARK CT
YAKOUB, FATHIMA HAFSA	0192	1211	15		151100	04409 00950	2	316 EAST SADDLE RIVER RD
YALLOWITZ, SHEILA	0171	1107	4		142900	08768 00137	2	18 SKYLINE DR
YAMAMOTO, ERICA ETAL	0024	213	15		012500	04280 01265	2	41 OLD STONE CHURCH RD
YAN, JUN & LENG, WEI	0080	601	11.20	C0038		03354 00668	2	38 SKYMARK CT
YAN, JAY JUN	0079	601	11.05	C0023		05039 01615	2	23 SKYMARK CT
YANG, KYUNGSIK & SO DAHM	0212	1303	3		182260	05229 00885	2	12 LENAPE TRAIL
YANG, YANG	0146	1004	12		122900	05260 00148	2	55 PINE HILL DR
YANKOR, KANAKADAS & TULSI	0066	601	1.01	C044		05037 00874	2	51 HEARTHSTONE COURT
YANNOTTA, VICTOR & DANIELLE MARIE	0185	1204	15		174700	04801 00209	2	39 OAK DR
YATES, JOEL ETAL/TRSTE	0163	1017	2.07	C0014		01740 02297	2	14 SCHINDLER COURT
YATKO, STEVEN W & JANINE A	0005	104	7		004300	08465 00550	2	12 ROBIN RIDGE RD
YDAVOY, RAISA	0165	1017	2.27	C0054		01990 00537	2	54 SCHINDLER COURT
YEE, ALBERT & LILLY TRSTES	0065	601	1.01	C035		04891 00180	2	28 MELODY LANE
YEOMANS, KATHRYN A	0011	204	23		012000	05260 00653	2	7 OLD STONE CHURCH RD
YEOMANS, WILLIAM N. & KATHRYN A.	0011	204	22		012100		2	1 OLD STONE CHURCH RD
YERMOLENKO (ETAL), VAIDM	0153	1009	10		130100	01304 01008	2	40 BROOKSIDE DR
YEUNG, CHO FAI & MEISHAN PARK	0039	306	5		030100	01660 01836	2	10 COTTAGE LN
YING, DIANA	0184	1204	1.03			05491 00048	2	14 WILLOW HILL
YOO, LILY P & TRAN, HENRY	0126	910	6		090300	04879 00656	2	76 HIDDEN GLEN RD
YOO, YOONKEUN & CHEONG, EUI JU	0191	1211	6		176900	03753 01555	2	61 RIDGE RD
YOO, JEE H	0079	601	11.01	C0013		04898 00624	2	13 SKYMARK CT
YOON, YOUNG HO & EUN ZU	0216	1306	9		182853	00851 00119	2	69 KNOLLWOOD RD
YORUKLU, SEVVAL AYDIN & AHMET	0070	601	1.01	C095		05450 01635	2	9 CINNAMON DRIVE
YOUNG, ROSANNA	0218	1308	9		183215	01240 02130	2	38 KNOLLWOOD RD
YOUNG, STEVEN & BROOKE	0194	1212	16		167900	03484 01891	2	41 STEVENSON LN
YOUSSEFI, ADIB	0090	704	26		104199	02547 01903	2	52 CLOVER LANE
YSKOLLARI, EUGEN & IRGENA	0108	808	16		077600	05153 01990	2	36 LAKE ROAD
YU, JUAN	0013	205	7		023900	05440 00344	2	15 PLYMOUTH DR
YUAN, SHIAW-TIEN & RITA T.	0116	811	8		074100		2	12 JAN RIVER DR
YUEN, TSUI	0078	601	7.04	C008		04918 01223	2	8 SKYMARK CT
YUN, CHEONG RYONG & JASON B	0007	105	8		006400	04385 00961	2	14 CHERRY LN
ZABLOCKI, GARRETT & JENNIFER	0187	1205	10		179504	03770 00565	2	89 OAK DR
ZAK, STEPHEN & MARIA	0203	1220	16		162600	09445 00427	2	15 DOGWOOD HILL
ZAKI, MUDASSAR	0050	506	15.01		043500	03762 01828	2	515 WEST SADDLE RIVER RD
ZALADONIS, MICHAEL T & PATRICIA A	0058	512	16		049400	04727 01473	2	50 OLD CHIMNEY RD
ZALOOM, DANIEL & SAMARA	0125	909	5		081700	04805 01988	2	100 BUCKHAVEN HILL
ZANDI, BEHSHID & FATEMEH	0193	1212	7		175600	07468 00362	2	56 GRAND VIEW AVE
ZANEDIS, DEAN & PHILOMENA	0029	216	1		026356	08137 00258	2	26 ANONA DR
ZAPPELLA, CONSTANCE	0103	712	22		045200	04112 00550	2	68 DANEBURY DOWNS
ZAROKYAN (ETC), ARSAVIR	0219	1309	3.05			00657 01183	2	258 WEST SADDLE RIVER RD
ZEHR, UFAQ & HYDER, SYED QUASEEM	0186	1204	25		173600	04999 00971	2	3 GRAND VIEW AVE
ZEMLICKA, JASON & KEI	0048	505	2		039600	02344 01627	2	10 COLD STREAM LN
ZEERNICK, MATTHEW & RACHEL	0145	1004	10		123100	04975 01561	2	39 PINE HILL DR
ZERVOUDIS, ARISTOTLE & IOANNA	0200	1218	7		157200	02684 01578	2	10 HARVEY LANE
ZHANG, JINGWEI & YANG, XI	0154	1010	10		128800	05208 00152	2	57 WARE RD
ZHANG, LUCY Y & WU, SHAO PING	0094	706	8		057200	08908 00314	2	69 FAWN HILL RD
ZHANG, WEIYING	0080	601	11.16	C0046		00776 01576	2	46 SKYMARK CT
ZHANG, DAYING & CHEN, FUWANG	0146	1004	14		122700	05046 00479	2	63 PINE HILL DR
ZHANG, RUI XIN & YAN WANG	0081	601	12.03			01260 01673	2	10 AUTUMN COURT
ZHAO, XIAOFEI & LIJUAN LI	0019	209	2.10			01173 00997	2	11 CORN MILL CT
ZHENG, DONGHONG & YANG, DIFEI	0073	601	1.01	C137		04749 00571	2	51 GOLDFINCH DRIVE
ZHI, MENGWEN & ZHAO, JIANAN	0075	601	1.01	C176		05315 00629	2	68 CINNAMON DRIVE
ZHO, CHAO & XUEDONG, YUAN	0196	1216	10		157600	01244 00256	2	13 HARVEY LANE
ZHU, WENJIANG	0165	1101	1		139500	01240 01273	2	53 PLEASANT AVE
ZHU, ZHIHONG & XIAOHONG	0204	1221	18		153000	00243 02189	2	75 LOCUST LN
ZHU, CHUNYI	0043	401	2.41			04998 00674	2	57 WOODMERE RD
ZIELINSKI, PATRICK & SOPHIA SORAYA	0001	101	7		000800	03461 00901	2	19 NORTHERN DR
ZIERER, KENNETH & EVELYN R.	0054	509	4.04			08072 00414	2	28 SPOOK RIDGE RD
ZIFF, LAURENCE & LORRAINE	0035	304	1		032300	07744 00165	2	550 EAST SADDLE RIVER RD

TAXING DISTRICT NO. 63 UPPER SADDLE RIVER

COUNTY NO. 02 BERGEN

NAME OF OWNER ADDITIONAL OWNERS	PAGE NO.	BLOCK NO.	LOT NO.	LOT QUALIF.	ACCOUNT NO.	DEED BOOK PAGE	CLASS	PROPERTY LOCATION
ZIGARELLI, MICHAEL R & TAMMY	0019	209	2.05			04603 01627	15F 9	CORN MILL CT
ZIGMAN, MICHAEL & NICOLE	0027	214	16		026367	04911 01630	2	110 DEERHORN CT
ZIMA, BRIAN & ALVAREZ, SULY	0106	806	11		070900	03492 01016	2	19 SUNRISE LANE
ZIMA, MELODY	0215	1305	9		182854	08648 00001	2	64 KNOLLWOOD RD
ZIMET, LEE G & ROZANNE F	0019	209	2.01			08377 00947	2	559 EAST SADDLE RIVER RD
ZIMMERMAN, E. NEAL & CECLIA	0076	601	1.01	C178		05293 01705	2	72 CINNAMON DRIVE
ZIMMERMAN, JEANINE	0088	703	13		109905	02447 00128	2	34 CARLOUGH RD
ZINGALE, JOHN ANTHONY & ELIZABETH	0153	1009	1		131500	02264 00068	2	48 BROOKSIDE DR
ZINSSMEISTER, PETER	0141	920	2		084600	01131 01932	2	36 MAPLE RD
ZOELLER (TRSTE), FRANCES Z	0131	913	30		085800	09567 00419	2	29 HIDDEN GLEN RD
ZONGHETTI, G A & MCCARRICK, M E	0198	1217	16		164200	07689 00126	2	51 TIMBERLANE RD
ZVY, YULIA BEN	0079	601	11.07	C0027		03177 01634	2	27 SKYMARK CT
ZWICKEL, DAVID & BERESKY, TAMARA	0092	705	16		113900	03943 01481	2	20 LILLIAN LANE
1 PARK WAY OWNER LLC	0209	1301	1.04			05330 00523	4A 5	PARK WAY
105 PLEASANT AVE LLC	0158	1012	29		118300	05402 00353	4A	103 PLEASANT AVE
11 COTTAGE PLACE LLC	0038	305	12		029200	01733 01998	2	11 COTTAGE LN
11 IRON LATCH CT HOLDING LLC ETAL	0173	1108	2			02594 00386	2	11 IRON LATCH CT
114 SECOND STREET LLC	0122	907	20		101180	04633 01873	2	24 PEACH TREE PLACE
120 CARLOUGH RD LLC	0059	513	1		040300	04950 01866	2	120 CARLOUGH RD
121 PLEASANT AVE, LLC	0160	1015	10		115300	01260 02162	4A	119 PLEASANT AVE
121 PLEASANT AVE, LLC	0160	1015	11		115400	01260 02157	4A	121 PLEASANT AVE
123 PLEASANT AVE LLC	0160	1015	12		115500	01260 02243	4A	123 PLEASANT AVE
142 ROUTE 17 LLC C/O ADPP ENT INC	0214	1304	10		182300	08243 00369	4A	142 ROUTE 17
156 CARLOUGH ROAD, LLC	0044	501	6		039900	01531 00051	2	156 CARLOUGH RD
174 ROUTE 17 REALTY LLC	0211	1302	13		181420	05083 00655	4A	174 ROUTE 17
18 ACKERSON LLC	0054	509	3		041000	05399 01579	2	18 ACKERSON ST
2 HARVEY LANE CO	0200	1218	9		157000	01896 01795	2	2 HARVEY LANE
2 HILLARD AVE LLC NJ	0201	1218	18		156800	04702 01633	2	288 EAST SADDLE RIVER RD
2 PARK WAY ASSOC L.L.C.	0210	1301	13		180300	08361 00060	4A	2 PARK WAY
20 HIDDEN GLEN REALTY LLC	0127	912	6		088900	05206 00587	2	20 HIDDEN GLEN RD
21 SCHINDLER COURT LLC	0165	1017	2.37	C0021		05354 00691	2	21 SCHINDLER COURT
22 CHERRY LANE LLC	0007	105	6		006600	02957 02477	2	22 CHERRY LANE
22 CINNAMON DRIVE LLC	0074	601	1.01	C153		04798 01623	2	22 CINNAMON DRIVE
228 ROUTE 17 REALTY LLC	0211	1302	5		181300	05241 01154	4A	228 ROUTE 17
24 JAN RIVER LLC	0117	811	11		074400	04284 01648	2	24 JAN RIVER DR
24 PARK WAY, LLC	0209	1301	1.20			03355 00557	4A	26 PARK WAY
25 PARKWAY LLC	0209	1301	1.16			09546 00236	4A	25 PARK WAY
26 GLEN CARL LLC	0047	502	17		067000	02990 00329	2	26 GLENCARL RD
28 ALDBURY DR CO.	0197	1216	17		151330	04447 00331	2	28 ALDBURY DR
28 ORCHARD 2 LLC NJ	0096	706	25		110800	04802 00412	2	28 ORCHARD DR
32 OLD STONE CHURCH RD CO.	0110	809	8.02		067400	09562 00092	2	32 OLD STONE CHURCH RD
32 ORCHARD DR CO.	0096	706	26		110900	03967 01559	2	32 ORCHARD DR
34 HIGHVIEW TER LLC	0012	205	4		010700	05337 01880	2	34 HILLSIDE AVE
36 HAMPSHIRE HILL RD HOLDINGS LLC	0014	206	4		022500	05201 00632	2	36 HAMPSHIRE HILL RD
380 USR LLC	0154	1010	12		118050	05282 01611	4A	380 ROUTE 17
40 CARLOUGH REALTY LLC	0087	703	8		104210	02009 01661	4A	40 CARLOUGH RD
41 BURNS AVE LLC NJ	0216	1306	1.03			04902 01439	1	20 PLEASANT AVE
47 EAGLE RIM ROAD LLC	0092	705	7		060200	05429 00074	2	47 EAGLE RIM RD
5 JOSEPH COURT LLC	0158	1012	27.02			04819 00826	2	5 JOSEPH COURT
506 ROUTE 17 RAMSEY LLC	0152	1008	28		117500	04445 00146	1	ROUTE 17
52 GRANDVIEW AVE LLC	0193	1212	7		175700	05533 01260	2	52 GRAND VIEW AVE
536 ROUTE 17 LLC	0144	1002	6		117600	04071 00813	4A	ROUTE 17
54 PLEASANT AVE LLC	0214	1305	3.02				2	48 PLEASANT AVE
563 WEST SADDLE RIVER RD CO	0006	104	19		003200	01946 00703	2	563 WEST SADDLE RIVER RD
564 W.SADDLE RIVER ROAD, LLC	0012	204	36.01			08352 00864	1	564 WEST SADDLE RIVER RD
61 RIVERVIEW TERRACE LLC	0169	1105	1		133900	05137 01096	2	61 RIVERVIEW TERR
612 CRESCENT AVE PARTNERS	0078	601	6		101700	08075 00371	4A	612 E CRESCENT AVE
650 EAST CRESCENT, LLC	0079	601	8		101900	01633 01922	4A	640 E CRESCENT AVE
650 EAST CRESCENT, LLC	0079	601	9		102300	01633 01922	4A	672 E CRESCENT AVE
663 CRESCENT PLAZA LLC	0084	605	1		102000	08986 00024	1	E CRESCENT AVE
7 DANSFIELD PROPERTY LLC	0116	811	5.02			05411 01386	2	7 DANSFIELD CT
7 DEERHORN LLC	0028	215	7		012800	05420 00444	2	7 DEERHORN TRAIL
71 DANEBURY DOWNS LLC	0058	512	20		049800	05482 00382	2	71 DANEBURY DOWNS
8 ORCHARD DRIVE LLC	0095	706	20		110200	05315 01859	2	8 ORCHARD DR
9 PARKER PL CORP	0050	506	13		043400	08448 00117	2	9 PARKER PL
9 UPPER SADDLE RIVER LLC	0038	305	13		029300	05160 01215	2	9 COTTAGE LN

TAXING DISTRICT NO. 63 UPPER SADDLE RIVER

COUNTY NO. 02 BERGEN

NAME OF OWNER ADDITIONAL OWNERS	PAGE NO.	BLOCK NO.	LOT NO.	LOT QUALIF.	ACCOUNT NO.	-----DEED----- BOOK PAGE	-----PROPERTY----- CLASS LOCATION
------------------------------------	-------------	--------------	------------	----------------	----------------	-----------------------------	--------------------------------------

VERIZON - PROPERTY TAX DEPT	0001	1400	2				6A NO STREET
-----------------------------	------	------	---	--	--	--	--------------



Block No. Lot No. Qualification Account No.	Land Dimensions Building Description Additional Lots Acreage	Prop. Class	Owner's Name Address City State Property Location	Billing Code Zip Code	Land Improvement Exemption Net Total	2025 Property Tax Special Dist	2025 Total Tax Deduction Net Tax	Amt.Billed 2025 1st Q 2nd Q Total	2nd Half 2025 3rd Q 4th Q Total	Preliminary 2026 Tax 1st Q 2nd Q Total
PIPE.LINE VAR	.0000	4A	TENNECO INC GAS P/L CO PO BOX 4372 HOUSTON TX UNKNOWN	77210	0 600000 600000	1554000	1554000 00	381900 381900	392700 397500	388500 388500
101 1 000100	.940 AC 2S .9400	2	LUFTIG, ANDREW & NICOLE 53 SPARROWBUSH ROAD UPPER SADDLE RIVER, NJ 53 SPARROWBUSH RD	07458	297600 731800 1029400	2666146	2666146 00	655213 655213	673743 681977	666537 666536
101 2 000200	1.410 AC 2S 1.4100	2	JOHNSON, CURTIS & TONYA 47 SPARROWBUSH RD UPPER SADDLE RIVER, NJ 47 SPARROWBUSH RD	07458	324600 685900 1010500	2617195	2617195 00	643184 643183	661372 669456	654299 654299
101 4 000500	.860 AC 2SB .8600	2	ELGRABIL, JONATHAN & HOFF, ORLY 3 NORTHERN DR UPPER SADDLE RIVER, NJ 3 NORTHERN DR	07458	334400 326600 661000	1711990	1711990 00	420727 420726	432625 437912	427998 427997
101 5 000600	.870 AC 2SF1SFG .8700	2	STOUT, CLARK & TAMARA 9 NORTHERN DR UPPER SADDLE RIVER, NJ 9 NORTHERN DR	07458	334800 323000 657800	1703702	1703702 00	418690 418690	430530 435792	425926 425925
101 6 000700	.900 AC 2SF1SFG .9000	2	GLINCMA, ADAM & VIKTORIA 15 NORTHERN DR UPPER SADDLE RIVER, NJ 15 NORTHERN DR	07458	336000 430100 766100	1984199	1984199 00	487623 487623	501412 507541	496050 496050
101 7 000800	.860 AC 2SF .8600	2	ZIELINSKI, PATRICK & SOPHIA SORAYA 19 NORTHERN DR UPPER SADDLE RIVER, NJ 19 NORTHERN DR	07458	334400 306100 640500	1658895	1658895 00	407679 407678	419207 424331	414724 414724
101 8 000900	.860 AC 2SB .8600	2	RAMESH, SUCHITRA ETAL 23 NORTHERN DR UPPER SADDLE RIVER, NJ 23 NORTHERN DR	07458	334400 413600 748000	1937320	1937320 00	476102 476102	489566 495550	484330 484330
102 1.01	.860 AC 2.5S .8600	2	SQUITIERI, JOHN & DONNA 6 NORTHERN DR UPPER SADDLE RIVER, NJ 6 NORTHERN DR	07458	334400 612500 946900	2452471	2452471 00	602702 602702	619746 627321	613118 613118
102 1.02 000300	1.130 AC 2.5S 1.1300	2	DONNELLAN, JAMES T. 35 SPARROWBUSH RD UPPER SADDLE RIVER, NJ 35 SPARROWBUSH RD	07458-1411	307800 349900 657700	1703443	1703443 00	418626 418626	430465 435726	425861 425861
102 2 001200	1.450 AC 2SBF 1.4500	2	SCHICK, JEFFREY P. & ROBIN 10 NORTHERN DRIVE UPPER SADDLE RIVER, NJ 10 NORTHERN DR	07458	351300 549700 901000	2333590	2333590 00	573487 573486	589705 596912	583398 583397
102 3 001100	1.080 AC 2SBF 1.0800	2	FIELDS, LYNNE DONNA 14 NORTHERN DR UPPER SADDLE RIVER, NJ 14 NORTHERN DR	07458	342000 589800 931800	2413362	2413362 00	593091 593091	609863 617317	603341 603340
102 4 001000	.940 AC 2SBF1SFG .9400	2	RAMSEY, THOMAS R & CONSTANCE D 20 NORTHERN DR UPPER SADDLE RIVER, NJ 20 NORTHERN DR	07458	337600 270500 608100	1574979	1574979 00	387056 387056	398001 402866	393745 393745
102 5.01 001600	1.080 AC 2SF 1.0800	2	EL GHORAB, KHALID ETAL 547 W SADDLE RIVER RD UPPER SADDLE RIVER, NJ 547 WEST SADDLE RIVER RD	07458	284800 849600 1134400	2938096	2938096 00	722046 722045	742465 751540	734524 734524

11293200

29249388

00

00

29249388

14376247

14873141

14624697

Block No. Lot No. Qualification Account No.	Land Dimensions Building Description Additional Lots Acreage	Prop. Class	Owner's Name Address City State Property Location	Billing Code Zip Code	Land Improvement Exemption Net Total	2025 Property Tax Special Dist	2025 Total Tax Deduction Net Tax	Amt.Billed 2025 1st Q 2nd Q Total	2nd Half 2025 3rd Q 4th Q Total	Preliminary 2026 Tax 1st Q 2nd Q Total
102 5.02 000000	.880 AC 5634SF (2019) .8800	2	MOHANTY, SATYABRAT ETAL 551 W SADDLE RIVER RD UPPER SADDLE RIVER, NJ 551 WEST SADDLE RIVER RD	07458	275200 989000 1264200	3274278	3274278 00 3274278	804664 804663 1609327	827419 837532 1664951	818570 818569 1637139
102 5.03	1.160 AC 1.1600	2	HOSNY, MOHAMED & REEM SHOUKRY 12 COBBLESTONE DRIVE UPPER SADDLE RIVER, NJ 12 COBBLESTONE DR	07458	554000 1046000 1600000	4144000	4144000 00 4144000	1018400 1018400 2036800	1047200 1060000 2107200	1036000 1036000 2072000
102 5.04	1.190 AC 1.1900	2	MAPITIGAMA, NIRANJANA 19 COBBLESTONE DRIVE UPPER SADDLE RIVER, NJ 19 COBBLESTONE DR	07458	554800 545200 1100000	2849000	2849000 00 2849000	700150 700150 1400300	719950 728750 1448700	712250 712250 1424500
102 5.05 001605	4.160 AC 2SBF3G 4.1600	2	THE MALI TRUST 15 COBBLESTONE DR UPPER SADDLE RIVER, NJ 15 COBBLESTONE DR	07458	629000 1699000 2328000	6029520	6029520 00 6029520	1481772 1481772 2963544	1523676 1542300 3065976	1507380 1507380 3014760
102 6 001520	1.140 AC 2SBF 1.1400	2	WU, PEIDE & FONG LIU 543 W SADDLE RIVER RD UPPER SADDLE RIVER, NJ 543 WEST SADDLE RIVER RD	07458	288400 308300 596700	1545453	1545453 00 1545453	379800 379799 759599	390540 395314 785854	386364 386363 772727
102 7 001510	1.130 AC 2SBF 1.1300	2	MAGANA, JULIE B 539 W SADDLE RIVER RD UPPER SADDLE RIVER, NJ 539 WEST SADDLE RIVER RD	07458	287800 264200 552000	1429680	1429680 00 1429680	351348 351348 702696	361284 365700 726984	357420 357420 714840
102 8.01 001500	.860 AC 2SF .8600	2	WEISENSEL, JOSEPH 3 SPARROWBUSH ROAD UPPER SADDLE RIVER, NJ 3 SPARROWBUSH RD	07458	294400 560300 854700	2213673	2213673 00 2213673	544017 544016 1088033	559401 566239 1125640	553419 553418 1106837
102 8.02 001530	.870 AC 2SF1S2G .8700	2	BETSY, MICHAEL & CHERYL 7 SPARROWBUSH RD UPPER SADDLE RIVER, NJ 7 SPARROWBUSH RD	07458	294800 426900 721700	1869203	1869203 00 1869203	459362 459362 918724	472353 478126 950479	467301 467301 934602
102 8.03	.860 AC .8600	2	SHAKER, MINA & TAYLOR 533 WEST SADDLE RIVER RD UPPER SADDLE RIVER, NJ 533 WEST SADDLE RIVER RD	07458	274400 614400 888800	2301992	2301992 00 2301992	565722 565721 1131443	581720 588829 1170549	575498 575498 1150996
102 9 001400	.960 AC EXP3288SF(2019) .9600	2	FORD, TIMOTHY JAMES (ETAL) 11 SPARROWBUSH ROAD UPPER SADDLE RIVER, NJ 11 SPARROWBUSH RD	07458	298400 349800 648200	1678838	1678838 00 1678838	412580 412579 825159	424247 429432 853679	419710 419709 839419
102 10.01	.950 AC .9500	2	PEREIRA, CHRISTINE A 8 COBBLESTONE DR UPPER SADDLE RIVER, NJ 8 COBBLESTONE DR	07458	547500 1007300 1554800	4026932	4026932 00 4026932	989631 989630 1979261	1017617 1030054 2047671	1006733 1006733 2013466
102 10.02	1.020 AC 1.0200	2	BAAN, KARIN 3 COBBLESTONE DR UPPER SADDLE RIVER, NJ 3 COBBLESTONE DR	07458	550500 509500 1060000	2745400	2745400 00 2745400	674690 674690 1349380	693770 702250 1396020	686350 686350 1372700
102 10.03	1.150 AC 1.1500	2	TAO, FENG & YAN ZHANG 7 COBBLESTONE DR UPPER SADDLE RIVER, NJ 7 COBBLESTONE DR	07458	553800 584700 1138500	2948715	2948715 00 2948715	724656 724655 1449311	745148 754256 1499404	737179 737179 1474358
102 10.04	1.120 AC 1.1200	2	RIZZO, JAIMEE & LISA 11 COBBLESTONE DR UPPER SADDLE RIVER, NJ 11 COBBLESTONE DR	07458	553000 597000 1150000	2978500	2978500 00 2978500	731975 731975 1463950	752675 761875 1514550	744625 744625 1489250

15457600

40035184

00

00

40035184

19677527

20357657

20017594

Block No. Lot No. Qualification Account No.	Land Dimensions Building Description Additional Lots Acreage	Prop. Class	Owner's Name Address City State Property Location	Billing Code Zip Code	Land Improvement Exemption Net Total	2025 Property Tax Special Dist	2025 Total Tax Deduction Net Tax	Amt.Billed 2025 1st Q 2nd Q Total	2nd Half 2025 3rd Q 4th Q Total	Preliminary 2026 Tax 1st Q 2nd Q Total
102 11 000400	1.710 AC 1.5S 1.7100	2	COYLE, TIMOTHY & LAURA 25 SPARROWBUSH RD UPPER SADDLE RIVER, NJ 25 SPARROWBUSH RD	07458	342600 561600 904200	2341878	2341878 00 2341878	575524 575523 1151047	591799 599032 1190831	585470 585469 1170939
103 1.01	.860 AC .8600	2	LIVA, LORI A. 557 WEST SADDLE RIVER RD. UPPER SADDLE RIVER, NJ 557 WEST SADDLE RIVER RD	07458	274400 804400 1078800	2794092	2794092 00 2794092	686657 686656 1373313	706075 714704 1420779	698523 698523 1397046
103 1.02	.966 AC .9660	2	MOROWITZ, BRENT A & AMANDA 6 RISING RIDGE RD UPPER SADDLE RIVER, NJ 6 RISING RIDGE RD	07458	338600 942900 1281500	3319085	3319085 00 3319085	815675 815675 1631350	838742 848993 1687735	829772 829771 1659543
103 2.01	.865 ACRES .8650	2	WOLSTEIN, DAN & KRESS, BLAIR 14 RISING RIDGE RD UPPER SADDLE RIVER, NJ 14 RISING RIDGE RD	07458	334600 1407400 1742000	4511780	4511780 00 4511780	1108783 1108783 2217566	1140139 1154075 2294214	1127945 1127945 2255890
103 2.02 002000	.87 ACRES .8700	2	CHAK, AZFAR & MIAN, FADIYAH 10 RISING RIDGE RD UPPER SADDLE RIVER, NJ 10 RISING RIDGE RD	07458	334600 1244400 1579000	4089610	4089610 00 4089610	1005034 1005033 2010067	1033456 1046087 2079543	1022403 1022402 2044805
103 4 002100	.860 AC 2SF .8600	2	GOPALAKRISHNAN, ARUNKUMAR ETAL 18 RISING RIDGE RD UPPER SADDLE RIVER, NJ 18 RISING RIDGE RD	07458	334400 315300 649700	1682723	1682723 00 1682723	413534 413534 827068	425229 430426 855655	420681 420681 841362
103 5 002200	.900 AC 1.5S .9000	2	LEE, SONG C & KATELYN H 22 RISING RIDGE RD UPPER SADDLE RIVER, NJ 22 RISING RIDGE RD	07458	336000 388800 724800	1877232	1877232 00 1877232	461336 461335 922671	474382 480179 954561	469308 469308 938616
103 6 002300	.842 AC .8420	2	DON, RAYAN 26 RISING RIDGE RD UPPER SADDLE RIVER, NJ 26 RISING RIDGE RD	07458	333700 906600 1240300	3212377	3212377 00 3212377	789451 789451 1578902	811777 821698 1633475	803095 803094 1606189
103 7 002400	.860 AC 1SBF1SFG .8600	2	BARKAN, GREGORY & SHADEE 30 RISING RIDGE RD UPPER SADDLE RIVER, NJ 30 RISING RIDGE RD	07458	334400 538300 872700	2260293	2260293 00 2260293	555474 555473 1110947	571182 578164 1149346	565074 565073 1130147
103 8 001610	1.220 AC 1.5S 1.2200	2	ROTHSTEIN, NADIA 24 NORTHERN DR UPPER SADDLE RIVER, NJ 24 NORTHERN DR	07458	345500 406300 751800	1947162	1947162 00 1947162	478521 478521 957042	492053 498067 990120	486791 486790 973581
103 9 001620	2.190 AC 1SF 2.1900	2	DEMIRSOY, NEBI & ASLAN, SEYMA 33 NORTHERN DR UPPER SADDLE RIVER, NJ 33 NORTHERN DR	07458	369800 260500 630300	1632477	1632477 00 1632477	401186 401186 802372	412532 417573 830105	408120 408119 816239
103 10.01	.970 AC 1.5S .9700	2	LEVINSON, DREW H (ET ALS) 1 FIELDSTONE CT UPPER SADDLE RIVER, NJ 1 FIELDSTONE CT	07458	338800 478900 817700	2117843	2117843 00 2117843	520466 520466 1040932	535185 541726 1076911	529461 529461 1058922
103 10.02	.930 AC 2S .9300	2	ESTEVEZ, ROBIN A & INGRID S. 344 PROSPECT AVE APT 2C HACKENSACK, NJ 5 FIELDSTONE CT	07601	337200 535800 873000	2261070	2261070 00 2261070	555665 555664 1111329	571379 578362 1149741	565268 565267 1130535
103 10.03	1.270 AC 1S 1.2700	2	GOLDSTEIN, ALEXANDER & MARINA 9 FIELDSTONE CT UPPER SADDLE RIVER, NJ 9 FIELDSTONE CT	07458	346800 347700 694500	1798755	1798755 00 1798755	442050 442049 884099	454550 460106 914656	449689 449689 899378

13840300

35846377

00

00

35846377

17618705

18227672

17923192

Block No. Lot No. Qualification Account No.	Land Dimensions Building Description Additional Lots Acreage	Prop. Class	Owner's Name Address City State Property Location	Billing Code Zip Code	Land Improvement Exemption Net Total	2025 Property Tax Special Dist	2025 Total Tax Deduction Net Tax	Amt.Billed 2025 1st Q 2nd Q Total	2nd Half 2025 3rd Q 4th Q Total	Preliminary 2026 Tax 1st Q 2nd Q Total
103 10.04	1.040 AC 2S  1.0400	2	OKIN, PHILLIP 17 FIELDSTONE CT UPPER SADDLE RIVER, NJ 17 FIELDSTONE CT	07458	341000 859000 1200000	3108000	3108000 00 3108000	795625 795625 1591250	753575 763175 1516750	777000 777000 1554000
103 11 005500	.930 AC 2SF1SFG  .9300	2	OWAIS, RAMI & SANDRA 11 FIELDSTONE LN UPPER SADDLE RIVER, NJ 11 FIELDSTONE LN	07458	337200 300600 637800	1651902	1651902 00 1651902	405960 405960 811920	417440 422542 839982	412976 412975 825951
103 12 005600	.910 AC  .9100	2	SICA, THOMAS & SILVER, JUDITH 15 FIELDSTONE LANE UPPER SADDLE RIVER, NJ 15 FIELDSTONE LN	07458	336400 569000 905400	2344986	2344986 00 2344986	576287 576287 1152574	592585 599827 1192412	586247 586246 1172493
103 13 005700	.880 AC  .8800	2	FRASSETTO, JOHN ALBERT & DENISE A 28 ROBIN RIDGE RD UPPER SADDLE RIVER, NJ 28 ROBIN RIDGE RD	07458	335200 649400 984600	2550114	2550114 00 2550114	626698 626698 1253396	644421 652297 1296718	637529 637528 1275057
103 15	2.400 AC 1S 14 2.4000	2	GRAMSCH, REINHOLD & HANNELORE 1 TANGLEWOOD HOLLOW RD UPPER SADDLE RIVER NJ 1 TANGLEWOOD HOLLOW RD	07458-1011	375000 320300 695300	1800827	1800827 00 1800827	442559 442558 885117	455074 460636 915710	450207 450207 900414
103 16 005900	1.470 AC 1SB  1.4700	2	MEYER, RONALD F & VINCENZA SALESE 7 TANGLEWOOD HOLLOW RD UPPER SADDLE RIVER, NJ 7 TANGLEWOOD HOLLOW RD	07458	351800 218400 570200	1476818	1476818 00 1476818	362933 362932 725865	373196 377757 750953	369205 369204 738409
103 17 006000	1.240 AC 1.5S  1.2400	2	DUSSICH, JEFFREY ALAN ETAL 11 TANGLEWOOD HOLLOW RD UPPER SADDLE RIVER, NJ 11 TANGLEWOOD HOLLOW RD	07458	346000 745800 1091800	2827762	2827762 00 2827762	694931 694931 1389862	714583 723317 1437900	706941 706940 1413881
103 18 008600	1.000 AC 2SF  1.0000	2	CHEN, DON F & LEI G 15 TANGLEWOOD HOLLOW RD UPPER SADDLE RIVER, NJ 15 TANGLEWOOD HOLLOW RD	07458	340000 726500 1066500	2762235	2762235 00 2762235	678828 678827 1357655	698024 706556 1404580	690559 690559 1381118
103 19 008700	1.100 AC 2SF1SFG  1.1000	2	ALIYAZHIKATH, ANVAR & MARIYA G 19 TANGLEWOOD HOLLOW RD UPPER SADDLE RIVER, NJ 19 TANGLEWOOD HOLLOW RD	07458	342500 322600 665100	1722609	1722609 00 1722609	423337 423336 846673	435308 440628 875936	430653 430652 861305
103 20 008800	.920 AC (2019) 2360SF  .9200	2	SHI, XI & HUAN SHUZH 23 TANGLEWOOD HOLLOW RD UPPER SADDLE RIVER, NJ 23 TANGLEWOOD HOLLOW RD	07458	336800 236900 573700	1485883	1485883 00 1485883	365160 365160 730320	375487 380076 755563	371471 371471 742942
103 21 008900	.930 AC 2SF1SFG  .9300	2	SOUKIS, RALPH W. & MADELINE 27 TANGLEWOOD HOLLOW RD UPPER SADDLE RIVER NJ 27 TANGLEWOOD HOLLOW RD	07458-1011	337200 207400 544600	1410514 v1	1410514 -25000 1385514	340388 340388 680776	350191 354547 704738	346379 346378 692757
103 22 009000	.890 AC  .8900	2	SELTZER, MICHAEL & LAUREN 31 TANGLEWOOD HOLLOW RD UPPER SADDLE RIVER, NJ 31 TANGLEWOOD HOLLOW RD	07458	335600 770300 1105900	2864281	2864281 00 2864281	703906 703905 1407811	723812 732658 1456470	716071 716070 1432141
103 23 009100	.910 AC  .9100	2	KAUFMAN, GARY & MARLA 33 TANGLEWOOD HOLLOW RD UPPER SADDLE RIVER NJ 33 TANGLEWOOD HOLLOW RD	07458-1011	336400 178600 515000	1333850	1333850 00 1333850	327798 327797 655595	337068 341187 678255	333463 333462 666925
103 24 009200	1.180 AC  1.1800	2	SOMPLE, ANDREW 37 TANGLEWOOD HOLLOW RD UPPER SADDLE RIVER, NJ 37 TANGLEWOOD HOLLOW RD	07458-1011	344500 161200 505700	1309763	1309763 00 1309763	321878 321878 643756	330981 335026 666007	327441 327441 654882

11061600

28649544

00

25000

28624544

14132570

14491974

14312275

Block No. Lot No. Qualification Account No.	Land Dimensions Building Description Additional Lots Acreage	Prop. Class	Owner's Name Address City State Property Location	Billing Code Zip Code	Land Improvement Exemption Net Total	2025 Property Tax Special Dist	2025 Total Tax Deduction Net Tax	Amt.Billed 2025 1st Q 2nd Q Total	2nd Half 2025 3rd Q 4th Q Total	Preliminary 2026 Tax 1st Q 2nd Q Total
104 1 002500	.870 AC 2SF1SFG .8700	2	BATLA, HANI & SAHAR KUNIGAL 2 FIELDSTONE LANE UPPER SADDLE RIVER, NJ 2 FIELDSTONE LN	07458	334800 390600 725400	1878786	1878786 00	461717 461717 923434	474775 480577 955352	469697 469696 939393
104 2 005400	.920 AC 1.5S .9200	2	PALANISAMY, RAJASEKAR ETAL 10 FIELDSTONE LN UPPER SADDLE RIVER, NJ 10 FIELDSTONE LN	07458	336800 226800 563600	1459724	1459724 00	358732 358731 717463	368876 373385 742261	364931 364931 729862
104 3 005300	.860 AC 1.5S .8600	2	BAGLINO, ANTHONY & PAMELA 14 FIELDSTONE LN UPPER SADDLE RIVER, NJ 14 FIELDSTONE LN	07458	334400 253900 588300	1523697	1523697 00	374453 374453 748906	385043 389748 774791	380925 380924 761849
104 4 004500	.950 AC 2S REBUILT .9500	2	CLARK, ADAM & YASMIN 24 ROBIN RIDGE RD UPPER SADDLE RIVER, NJ 24 ROBIN RIDGE RD	07458	338000 984800 1322800	3426052	3426052 00	841963 841962 1683925	865773 876354 1742127	856513 856513 1713026
104 5 004500	.940 AC 1.5S .9400	2	RICHARDSON, NEIL 20 ROBIN RIDGE ROAD UPPER SADDLE RIVER, NJ 20 ROBIN RIDGE RD	07458	337600 353400 691000	1789690	1789690 00	439822 439821 879643	452260 457787 910047	447423 447422 894845
104 6 004400	.900 AC 1SBF1SFG .9000	2	OFFER, GEORGE E & LUCILLE 16 ROBIN RIDGE RD UPPER SADDLE RIVER NJ 16 ROBIN RIDGE RD	07458-1010	336000 146700 482700	1250193 v1	1250193 -25000	300989 300988 601977	309677 313539 623216	306299 306298 612597
104 7 004300	.870 AC 1.5S .8700	2	YATKO, STEVEN W & JANINE A 12 ROBIN RIDGE RD UPPER SADDLE RIVER, NJ 12 ROBIN RIDGE RD	07458	334800 1142000 1476800	3824912	3824912 00	939984 939983 1879967	966566 978379 1944945	956228 956228 1912456
104 8 004200	1.260 AC 1SB 1.2600	2	EPSTEIN, LEONARD & JANINA 8 ROBIN RIDGE RD UPPER SADDLE RIVER, NJ 8 ROBIN RIDGE RD	07458	346500 312300 658800	1706292	1706292 00	419327 419326 838653	431185 436454 867639	426573 426573 853146
104 9 004100	2.000 AC 2.5S 2.0000	2	MALLET, GUILLAUME & LEFKOWITZ, MICH 577 W SADDLE RIVER RD UPPER SADDLE RIVER, NJ 577 WEST SADDLE RIVER RD	07458	340000 396900 736900	1908571	1908571 00	469037 469037 938074	482301 488196 970497	477143 477143 954286
104 10 004000	.880 AC 1.5S .8800	2	KIM, PHILLIP S & TORI 15 APPLEWOOD DR UPPER SADDLE RIVER, NJ 15 APPLEWOOD DR	07458	335200 1303500 1638700	4244233	4244233 00	1043033 1043032 2086065	1072529 1085639 2158168	1061059 1061058 2122117
104 11 003900	.890 AC 2SB .8900	2	CHIANG, ELLIOT (TRUSTEES) & ILSE B 19 APPLEWOOD DR UPPER SADDLE RIVER, NJ 19 APPLEWOOD DR	07458	335600 347700 683300	1769747	1769747 00	434921 434920 869841	447220 452686 899906	442437 442437 884874
104 12 003800	.910 AC 2SF .9100	2	KLIMAN, HOWARD S. & LILLY 23 APPLEWOOD DR UPPER SADDLE RIVER NJ 23 APPLEWOOD DR	01175 07458-1002	336400 253400 589800	1527582	1527582 00	375408 375408 750816	386024 390742 776766	381896 381895 763791
104 13 003700	.910 AC 2.5S .9100	2	SARA AND SAM LLC 27 APPLEWOOD DR UPPER SADDLE RIVER, NJ 27 APPLEWOOD DR	07458	336400 565500 901900	2335921	2335921 00	574060 574059 1148119	590294 597508 1187802	583981 583980 1167961
104 14 003600	.870 AC 1SBF .8700	2	ECHEVERRI, WILLIAM 24 APPLEWOOD DRIVE UPPER SADDLE RIVER, NJ 24 APPLEWOOD DR	07458	334800 331200 666000	1724940	1724940 00	423909 423909 847818	435897 441225 877122	431235 431235 862470



Block No. Lot No. Qualification Account No.	Land Dimensions Building Description Additional Lots Acreage	Prop. Class	Owner's Name Address City State Property Location	Billing Code Zip Code	Land Improvement Exemption Net Total	2025 Property Tax Special Dist	2025 Total Tax Deduction Net Tax	Amt.Billed 2025 1st Q 2nd Q Total	2nd Half 2025 3rd Q 4th Q Total	Preliminary 2026 Tax 1st Q 2nd Q Total
104 15 003500	.860 AC 2SF .8600	2	FERNANDES, MARCO CORREIA ETAL 20 APPLEWOOD DRIVE UPPER SADDLE RIVER, NJ 20 APPLEWOOD DR	07458	334400 583100 917500	2376325	2376325 00 2376325	583989 583989 1167978	600504 607843 1208347	594082 594081 1188163
104 16 003400	.880 AC 2.5S .8800	2	MELTZER, WILLIAM V. & DIANA C. 12 APPLEWOOD DR UPPER SADDLE RIVER NJ 12 APPLEWOOD DR	07458-1002	335200 260300 595500	1542345	1542345 -25000 1517345	372786 372786 745572	383505 388268 771773	379337 379336 758673
104 17 003300	.860 AC 1SF .8600	2	TEROUHID, SEYYED AMIN ETAL 4 APPLEWOOD DR UPPER SADDLE RIVER, NJ 4 APPLEWOOD DR	07458	274400 269900 544300	1409737	1409737 00 1409737	346447 346447 692894	356245 360598 716843	352435 352434 704869
104 18 001800	1.030 AC 1.0300	2	HART, JONATHAN WILLIAM & GHADA 569 W SADDLE RIVER RD UPPER SADDLE RIVER, NJ 569 WEST SADDLE RIVER RD	07458	281800 992500 1274300	3300437	3300437 00 3300437	811092 811092 1622184	834030 844223 1678253	825110 825109 1650219
104 19 003200	.940 AC 2SF .9400	2	563 WEST SADDLE RIVER RD CO 563 WEST SADDLE RIVER RD UPPER SADDLE RIVER, NJ 563 WEST SADDLE RIVER RD	07458	277600 241400 519000	1344210	1344210 00 1344210	330344 330343 660687	339686 343837 683523	336053 336052 672105
104 20 003100	1.050 AC 1.0500	2	NOVAK, YEVGENY & INNA 7 RISING RIDGE ROAD UPPER SADDLE RIVER, NJ 7 RISING RIDGE RD	07458	341300 530900 872200	2258998	2258998 00 2258998	555156 555155 1110311	570855 577832 1148687	564750 564749 1129499
104 21 003000	1.120 AC 1.1200	2	DING, MICHAEL G & MEI DING 11 RISING RIDGE RD UPPER SADDLE RIVER, NJ 11 RISING RIDGE RD	07458	343000 487000 830000	2149700	2149700 00 2149700	528295 528295 1056590	543235 549875 1093110	537425 537425 1074850
104 22 002900	1.100 AC 1SBF1SFG 1.1000	2	NAFPLIOTIS, GLORIA 15 RISING RIDGE RD UPPER SADDLE RIVER, NJ 15 RISING RIDGE RD	07458	342500 363500 706000	1828540	1828540 00 1828540	449369 449369 898738	462077 467725 929802	457135 457135 914270
104 23 002800	1.070 AC 2SF1SFG 1.0700	2	WAXENBAUM, STEVEN L & MIRIAN G. 19 RISING RIDGE RD UPPER SADDLE RIVER, NJ 19 RISING RIDGE RD	07458	341800 1018600 1360400	3523436	3523436 00 3523436	865895 865894 1731789	890382 901265 1791647	880859 880859 1761718
104 24 002700	.920 AC 2SBF .9200	2	ALI, ZAHEER & MICHELLE 23 RISING RIDGE RD UPPER SADDLE RIVER, NJ 23 RISING RIDGE RD	07458	336800 299900 636700	1649053	1649053 00 1649053	405260 405259 810519	416720 421814 838534	412264 412263 824527
104 25 002600	.870 AC 1SBF .8700	2	MANKE, LUDWIG & JOYCE 27 RISING RIDGE RD UPPER SADDLE RIVER NJ 27 RISING RIDGE RD	07458-1007	334800 183800 518600	1343174	1343174 -25000 1318174	323839 323839 647678	333174 337322 670496	329544 329543 659087
105 1 005100	1.270 AC 1SBF 1.2700	2	GODOY, WIGBERT S. & IRMA 27 ROBIN RIDGE ROAD UPPER SADDLE RIVER, NJ 27 ROBIN RIDGE RD	07458	346800 304500 651300	1686867	1686867 00 1686867	414553 414552 829105	426276 431486 857762	421717 421717 843434
105 2 007000	.930 AC 1SF1SFG .9300	2	STENGART, MICHELLE CELENA 38 CHERRY LANE UPPER SADDLE RIVER, NJ 38 CHERRY LN	07458	337200 613400 950600	2462054	2462054 00 2462054	605057 605057 1210114	622168 629772 1251940	615514 615513 1231027
105 3 006900	.860 AC 1SBF1SBFG .8600	2	BOROWCZAK, DARIUS & JOANNA 34 CHERRY LN UPPER SADDLE RIVER, NJ 34 CHERRY LN	07458	334400 177500 511900	1325821	1325821 00 1325821	325825 325824 651649	335039 339133 674172	331456 331455 662911

10888300

28200697

00

50000

28150697

13835808

14314889

14075352

Block No. Lot No. Qualification Account No.	Land Dimensions Building Description Additional Lots Acreage	Prop. Class	Owner's Name Address City State Property Location	Billing Code Zip Code	Land Improvement Exemption Net Total	2025 Property Tax Special Dist	2025 Total Tax Deduction Net Tax	Amt.Billed 2025 1st Q 2nd Q Total	2nd Half 2025 3rd Q 4th Q Total	Preliminary 2026 Tax 1st Q 2nd Q Total
105 4 006800	.860 AC 1SBF1SBFG .8600	2	MILLER, MARK & SHARI 30 CHERRY LN UPPER SADDLE RIVER, NJ 30 CHERRY LN	07458-1004	334400 229100 563500	1459465	1459465 00	358668 358668 717336	368811 373318 742129	364867 364866 729733
105 5 006700	.860 AC 2SF .8600	2	NIMEROFSKY, JEFFREY E TRSTES/ETAL 26 CHERRY LANE UPPER SADDLE RIVER, NJ 26 CHERRY LN	07458	334400 293100 627500	1625225	1625225 00	399404 399404 798808	410699 415718 826417	406307 406306 812613
105 6 006600	.860 AC 2S 5985SF(2004) .8600	2	22 CHERRY LANE LLC 22 CHERRY LANE UPPER SADDLE RIVER, NJ 22 CHERRY LANE	07458	334400 881500 1215900	3149181	3149181 00	773921 773920 1547841	795807 805533 1601340	787296 787295 1574591
105 7 006500	.860 AC 2SBF1SFG .8600	2	RODRIGUEZ, MILTON & CHRISTINA 18 CHERRY LN UPPER SADDLE RIVER, NJ 18 CHERRY LN	07458	334400 289600 624000	1616160	1616160 00	397176 397176 794352	408408 413400 821808	404040 404040 808080
105 8 006400	1.020 AC 1SFB1SFG 1.0200	2	YUN, CHEONG RYONG & JASON B 14 CHERRY LN UPPER SADDLE RIVER, NJ 14 CHERRY LN	07458	340500 667400 1007900	2610461	2610461 00	641529 641528 1283057	659671 667733 1327404	652616 652615 1305231
105 9 006300	.920 AC 1SF1SFG .9200	2	BLUE WOODS LLC 64 SPARROWBUSH RD UPPER SADDLE RIVER, NJ 10 CHERRY LN	07458	336800 159600 496400	1285676	1285676 00	315959 315958 631917	324894 328865 653759	321419 321419 642838
105 10 006200	1.380 AC 2S 1.3800	2	ASHLEY, PATRICIA & JAMES STRAUT 595 WEST SADDLE RIVER RD UPPER SADDLE RIVER NJ 595 WEST SADDLE RIVER RD	07458	302800 217000 519800	1346282	1346282 00	330853 330853 661706	340209 344367 684576	336571 336570 673141
105 11 004600	1.270 AC 1SBF 1.2700	2	SUN, ALBERT & CAROLINE 7 ROBIN RIDGE RD UPPER SADDLE RIVER, NJ 7 ROBIN RIDGE RD	07458	346800 351300 698100	1808079	1808079 00	444341 444341 888682	456906 462491 919397	452020 452020 904040
105 12 004700	.870 AC 1SBF .8700	2	GONZALEZ, JULIAN E & KARLA I 11 ROBIN RIDGE RD UPPER SADDLE RIVER, NJ 11 ROBIN RIDGE RD	07458	334800 1015200 1350000	3496500	3496500 00	859275 859275 1718550	883575 894375 1777950	874125 874125 1748250
105 13 004800	.860 AC 1.5S .8600	2	LOEFFLER, MARILEE C 15 ROBIN RIDGE RD UPPER SADDLE RIVER NJ 15 ROBIN RIDGE RD	07458-1009	334400 221200 555600	1439004	1439004 00	353640 353639 707279	363640 368085 731725	359751 359751 719502
105 14 004900	.860 AC 1.5S .8600	2	SHARMA, PARTH & BHATT, RICHA 19 ROBIN RIDGE RD UPPER SADDLE RIVER, NJ 19 ROBIN RIDGE RD	07458	334400 491200 825600	2138304	2138304 00	525495 525494 1050989	540355 546960 1087315	534576 534576 1069152
105 15 005000	.860 AC 1SB .8600	2	DIMARTINO, CORINNE T 23 ROBIN RIDGE RD UPPER SADDLE RIVER, NJ 23 ROBIN RIDGE RD	07458-1009	334400 242200 576600	1493394	1493394 00	367006 367006 734012	377385 381997 759382	373349 373348 746697
106 1 007100	.890 AC 1SB .8900	2	SITOUNIS, DIMITRIIOS ETAL 39 CHERRY LN UPPER SADDLE RIVER, NJ 39 CHERRY LN	07458	335600 221000 556600	1441594	1441594 00	354276 354276 708552	364295 368747 733042	360399 360398 720797
106 2 007200	.970 AC 1SB .9700	2	WALLACK, ANDREW & NICOLE 28 TANGLEWOOD HOLLOW RD UPPER SADDLE RIVER, NJ 28 TANGLEWOOD HOLLOW RD	07458	338800 494500 833300	2158247	2158247 00	530396 530395 1060791	545395 552061 1097456	539562 539562 1079124

Block No. Lot No. Qualification Account No.	Land Dimensions Building Description Additional Lots Acreage	Prop. Class	Owner's Name Address City State Property Location	Billing Code Zip Code	Land Improvement Exemption Net Total	2025 Property Tax Special Dist	2025 Total Tax Deduction Net Tax	Amt.Billed 2025 1st Q 2nd Q Total	2nd Half 2025 3rd Q 4th Q Total	Preliminary 2026 Tax 1st Q 2nd Q Total
106 3 007300	.950 AC .9500	2	FLORIO, MARIA & RUFFOLO, MARK E 14 WINDSOR GATE UPPER SADDLE RIVER, NJ 14 WINDSOR GATE	07458	338000 364400 702400	1819216	1819216 00 1819216	447078 447077 894155	459721 465340 925061	454804 454804 909608
106 4 007400	.920 AC .9200	2	SIMON JR, ALFREDO & ALAINNA R 2 WINDSOR GATE UPPER SADDLE RIVER, NJ 2 WINDSOR GATE	07458	336800 755900 1092700	2830093	2830093 00 2830093	695504 695503 1391007	715172 723914 1439086	707524 707523 1415047
106 5 007500	.910 AC 1SF .9100	2	RUFFOLO, MARK E & MARIA 14 WINDSOR GATE UPPER SADDLE RIVER, NJ 31 CHERRY LN	07458	336400 193800 530200	1373218	1373218 00 1373218	337473 337472 674945	347016 351257 698273	343305 343304 686609
107 1 008400	.860 AC .8600	2	PRIES, EWALD, ETALS. 21 WINDSOR GATE UPPER SADDLE RIVER, NJ 21 WINDSOR GATE	07458	334400 580600 915000	2369850	2369850 00 2369850	582398 582397 1164795	598868 606187 1205055	592463 592462 1184925
107 2 008500	.880 AC .8800	2	NAIR, SONIA & VICENTE, JOSE 36 TANGLEWOOD HOLLOW RD UPPER SADDLE RIVER, NJ 36 TANGLEWOOD HOLLOW RD	07458	335200 395900 731100	1893549	1893549 00 1893549	465346 465345 930691	478505 484353 962858	473388 473387 946775
107 3 008300	.860 AC 1SF .8600	2	FLORIO, MICHAEL J & JEAN J 15 WINDSOR GATE UPPER SADDLE RIVER NJ 15 WINDSOR GATE	07458-1014	334400 176900 511300	1324267 S1	1324267 -25000 1299267	319193 319192 638385	328396 332486 660882	324817 324817 649634
107 4 008200	.860 AC 2SB .8600	2	LUI, DANIEL & JENNIFER 11 WINDSOR GATE UPPER SADDLE RIVER, NJ 11 WINDSOR GATE	07458	334400 250500 584900	1514891	1514891 00 1514891	372289 372289 744578	382817 387496 770313	378723 378723 757446
107 5 008100	1.260 AC 1.5S 1.2600	2	KAPLAN, ELLEN M 7 WINDSOR GATE UPPER SADDLE RIVER, NJ 7 WINDSOR GATE	07458	346500 196000 542500	1405075	1405075 00 1405075	345302 345301 690603	355066 359406 714472	351269 351269 702538
107 6 008000	.960 AC 1SBF .9600	2	MASI, ROGER C & KOHLER, LINDSAY 3 WINDSOR GATE UPPER SADDLE RIVER, NJ 3 WINDSOR GATE	07458	338400 644600 983000	2545970	2545970 00 2545970	625680 625679 1251359	643374 651237 1294611	636493 636492 1272985
107 7 007900	1.770 AC 1SB 1.7700	2	DETHLEFSEN, HORST & MARLIESE TRSTES 15 CHERRY LN UPPER SADDLE RIVER, NJ 15 CHERRY LN	07458	359300 218300 577600	1495984	1495984 00 1495984	367643 367642 735285	378039 382660 760699	373996 373996 747992
107 8 007800	1.230 AC 1SBF1SFG 1.2300	2	ONoyAMA, HIROKO 11 CHERRY LN UPPER SADDLE RIVER NJ 11 CHERRY LN	04440 07458-1003	345800 245000 590800	1530172	1530172 00 1530172	376045 376044 752089	386679 391404 778083	382543 382543 765086
107 9 007700	1.010 AC 1SBF1SFG 1.0100	2	JOHN CENTRELLA 7 CHERRY LN UPPER SADDLE RIVER, NJ 7 CHERRY LN	07458	340300 175200 515500	1335145	1335145 00 1335145	328116 328116 656232	337395 341518 678913	333787 333786 667573
107 10 007600	1.030 AC 1SBF1SFG 1.0300	2	LAIIME, ERIC & THERESA 599 WEST SADDLE RIVER RD UPPER SADDLE RIVER, NJ 599 WEST SADDLE RIVER RD	07458	281800 321200 603000	1561770	1561770 00 1561770	383810 383809 767619	394664 399487 794151	390443 390442 780885
201 1 009700	1.070 AC 2SF 1.0700	2	SALERNO, THOMAS C & GINA R 600 WEST SADDLE RIVER RD SADDLE RIVER, NJ 600 WEST SADDLE RIVER RD	07458	306800 170700 477500	1236725	1236725 00 1236725	303929 303929 607858	312524 316343 628867	309182 309181 618363

Block No. Lot No. Qualification Account No.	Land Dimensions Building Description Additional Lots Acreage	Prop. Class	Owner's Name Address City State Property Location	Billing Code Zip Code	Land Improvement Exemption Net Total	2025 Property Tax Special Dist	2025 Total Tax Deduction Net Tax	Amt.Billed 2025 1st Q 2nd Q Total	2nd Half 2025 3rd Q 4th Q Total	Preliminary 2026 Tax 1st Q 2nd Q Total
202 1.01	1.091 AC 2S  1.0910	2	KHAN, MOHAMMED Z & ALIYA 7 HILLSIDE AVE UPPER SADDLE RIVER NJ 7 HILLSIDE AVE	07458-1108	307300 519800 827100	2142189	2142189 00 2142189	526450 526449 1052899	541337 547953 1089290	535548 535547 1071095
202 1.02	.866 AC 2S  .8660	2	MILLER, KAREN 594 W SADDLE RIVER RD UPPER SADDLE RIVER, NJ 594 WEST SADDLE RIVER RD	07458	299600 535900 835500	2163945	2163945 00 2163945	531796 531796 1063592	546835 553518 1100353	540987 540986 1081973
202 2 009400	.050 AC   .0500	1	CHARNEY, SAMUEL 5-26 46TH AVENUE SUITE 2 LONG ISLAND CITY, NY HILLSIDE AVE	11101	2500 0 2500	6475	6475 00 6475	1592 1591 3183	1636 1656 3292	1619 1619 3238
202 3 009500	1.600 AC 2SF 4 1.6000	2	BARTHEL, CHARLES III & JANE 15 HILLSIDE AVE UPPER SADDLE RIVER, NJ 15 HILLSIDE AVE	07458	320000 272300 592300	1534057	1534057 00 1534057	376999 376999 753998	387661 392398 780059	383515 383514 767029
202 5 009600	1.160 AC 2SBF  1.1600	2	NATANZON, ALEXANDER & LUDMILA 17 HILLSIDE AVE UPPER SADDLE RIVER, NJ 17 HILLSIDE AVE	07458	309000 217100 526100	1362599	1362599 00 1362599	334863 334863 669726	344332 348541 692873	340650 340650 681300
203 1 009800	.270 AC   .2700	1	WOHRLE(TRSTE), ROGER J 31 HILLSIDE AVE UPPER SADDLE RIVER, NJ 29 HILLSIDE AVE	07458	10800 0 10800	27972	27972 00 27972	6875 6874 13749	7069 7154 14223	6993 6993 13986
203 2 010000	.660 AC   .6600	1	WOHRLE(TRSTE), ROGER J 31 HILLSIDE AVE UPPER SADDLE RIVER, NJ 31 HILLSIDE AVE	07458	204000 0 204000	528360	528360 00 528360	129846 129846 259692	133518 135150 268668	132090 132090 264180
203 3 009900	.130 AC   .1300	1	WOHRLE(TRST), ROGER J 31 HILLSIDE AVE UPPER SADDLE RIVER, NJ 39 HILLSIDE AVE	07458	5200 0 5200	13468	13468 00 13468	3310 3310 6620	3403 3445 6848	3367 3367 6734
204 1 010200	.860 AC 2SF  .8600	2	FISHER, JEFFREY 590 WEST SADDLE RIVER RD UPPER SADDLE RIVER, NJ 590 WEST SADDLE RIVER RD	07458	299400 496000 795400	2060086	2060086 00 2060086	506272 506272 1012544	520590 526952 1047542	515022 515021 1030043
204 2 010300	.870 AC 2SF  .8700	2	SERFESS, JOSEPH & JESSICA A SACHS- 10 HILLSIDE AVE UPPER SADDLE RIVER, NJ 10 HILLSIDE AVE	07458	299800 259700 559500	1449105	1449105 00 1449105	356122 356122 712244	366193 370668 736861	362277 362276 724553
204 3 010400	2.110 AC 1.5S  2.1100	2	MENDILLO, ERNEST JR. & BARBARA 14 HILLSIDE AVE UPPER SADDLE RIVER NJ 14 HILLSIDE AVE	02640 07458-1109	332800 295400 628200	1627038	1627038 00 1627038	399850 399849 799699	411157 416182 827339	406760 406759 813519
204 4 023600	.980 AC 1.5S  .9800	2	JABLONSKI, MARGARET P 31 RAMBLING BROOK RD UPPER SADDLE RIVER, NJ 31 RAMBLING BROOK RD	07458	354200 307900 662100	1714839	1714839 00 1714839	421427 421427 842854	433344 438641 871985	428710 428710 857420
204 5 023500	1.150 AC 2SB1SFG  1.1500	2	ACER, NEILL & AMY 27 RAMBLING BROOK RD UPPER SADDLE RIVER, NJ 27 RAMBLING BROOK RD	07458	358800 258700 617500	1599325	1599325 00 1599325	393039 393039 786078	404154 409093 813247	399832 399831 799663
204 6 023400	1.230 AC 2SBF1SFG  1.2300	2	BAELIS, KEITH & JENNIFER 23 RAMBLING BROOK RD UPPER SADDLE RIVER, NJ 23 RAMBLING BROOK RD	07458	342700 255700 598400	1549856	1549856 00 1549856	380882 380881 761763	391653 396440 788093	387464 387464 774928



Block No. Lot No. Qualification Account No.	Land Dimensions Building Description Additional Lots Acreage	Prop. Class	Owner's Name Address City State Property Location	Billing Code Zip Code	Land Improvement Exemption Net Total	2025 Property Tax Special Dist	2025 Total Tax Deduction Net Tax	Amt.Billed 2025 1st Q 2nd Q Total	2nd Half 2025 3rd Q 4th Q Total	Preliminary 2026 Tax 1st Q 2nd Q Total
204 7 023300	.860 AC 1.5S .8600	2	MACDONALD, MATTHEW S & LINDA L 19 RAMBLING BROOK RD UPPER SADDLE RIVER, NJ 19 RAMBLING BROOK RD	07458	349400 282000 631400	1635326	1635326 00	401886 401886 803772	413252 418302 831554	408832 408831 817663
204 8 023200	.860 AC 2SBF .8600	2	HALLIGAN, GREGORY PATRICK ETAL 15 RAMBLING BROOK RD SADDLE RIVER, NJ 15 RAMBLING BROOK RD	07458	349400 229700 579100	1499869 V1	1499869 -25000 1474869	362348 362347 724695	372771 377403 750174	368718 368717 737435
204 9 023100	1.250 AC 1.2500	2	PHILLIPS, GLENN & EMMA 11 RAMBLING BROOK RD UPPER SADDLE RIVER, NJ 11 RAMBLING BROOK RD	07458	343200 1103800 1447000	3747730	3747730 00	921016 921015 1842031	947062 958637 1905699	936933 936932 1873865
204 10 023000	1.110 AC 2SBF1SFG 1.1100	2	GREENBAUM, ADAM & SUSAN 7 RAMBLING BROOK RD UPPER SADDLE RIVER, NJ 7 RAMBLING BROOK RD	07458	339900 269500 609400	1578346	1578346 00	387883 387883 775766	398853 403727 802580	394587 394586 789173
204 11 022900	1.160 AC 1S 1.1600	2	KOESTNER, STEVEN L 3 RAMBLING BROOK ROAD UPPER SADDLE RIVER, NJ 3 RAMBLING BROOK RD	07401	359000 231600 590600	1529654	1529654 00	375917 375917 751834	386548 391272 777820	382414 382413 764827
204 12 026342	1.200 AC 1.5S 1.2000	2	TIFFANY MATHIS AMEEN REV LIVNG TR 5 ANONA CT UPPER SADDLE RIVER, NJ 5 ANONA CT	07458	430000 296500 726500	1881635	1881635 00	462418 462417 924835	475494 481306 956800	470409 470409 940818
204 13 026341	1.020 AC 2SF 1.0200	2	WAINLAND, BRENDA M & NEIL E 6 ANONA CT UPPER SADDLE RIVER, NJ 6 ANONA CT	07458	425500 369500 795000	2059050	2059050 00	506018 506017 1012035	520328 526687 1047015	514763 514762 1029525
204 14 026340	7.550 AC 336SF 7.5500	4A	ANONA LAKE PROP. OWNERS ASSOC. INC 21 ANONA DR UPPER SADDLE RIVER NJ 21 ANONA DR	07458-1102	1030000 57300 1087300	2816107	2816107 00	692067 692066 1384133	711638 720336 1431974	704027 704027 1408054
204 15 026339	.930 AC 1.5S .9300	2	RAO, SRINIVAS 17 ANONA DR UPPER SADDLE RIVER, NJ 17 ANONA DR	07458	421500 382700 804200	2082878	2082878 00	511874 511873 1023747	526349 532782 1059131	520720 520719 1041439
204 16 026338	1.180 AC 1SF 1.1800	2	SCHEFFLEIN, JAVIN & VICTORIA 11 ANONA DR UPPER SADDLE RIVER, NJ 11 ANONA DR	07458	429500 500500 930000	2408700	2408700 00	591945 591945 1183890	608685 616125 1224810	602175 602175 1204350
204 17 026337	1.140 AC 1SF 1.1400	2	MARSANICO, GEORGE & MARY JANE 7 ANONA DR UPPER SADDLE RIVER NJ 7 ANONA DR	07458-1102	428500 234900 663400	1718206	1718206 00	422254 422254 844508	434196 439502 873698	429552 429551 859103
204 18 026336	.870 AC 2SF .8700	2	KAPLOWITZ, KENNETH & JILL 19 YEOMAN DR UPPER SADDLE RIVER, NJ 19 YEOMAN DR	07458	418500 375600 794100	2056719	2056719 00	505445 505445 1010890	519738 526091 1045829	514180 514180 1028360
204 19 026335	.900 AC 2SBF .9000	2	HEDLUND, EDWARD L. & ELLEN E. 15 YEOMAN DR UPPER SADDLE RIVER NJ 15 YEOMAN DR	07458-1123	420000 264600 684600	1773114	1773114 00	435748 435748 871496	448071 453547 901618	443279 443278 886557
204 20 026334	.880 AC 2SF .8800	2	STERGIOU (TRSTES/ETC), JAMES E 9 YEOMAN DR UPPER SADDLE RIVER, NJ 9 YEOMAN DR	07458	419000 406000 825000	2136750	2136750 00	525113 525112 1050225	539963 546562 1086525	534188 534187 1068375

11167600

28924084

00

25000

28899084

14203857

14695227

14449544

Block No. Lot No. Qualification Account No.	Land Dimensions Building Description Additional Lots Acreage	Prop. Class	Owner's Name Address City State Property Location	Billing Code Zip Code	Land Improvement Exemption Net Total	2025 Property Tax Special Dist	2025 Total Tax Deduction Net Tax	Amt.Billed 2025 1st Q 2nd Q Total	2nd Half 2025 3rd Q 4th Q Total	Preliminary 2026 Tax 1st Q 2nd Q Total
204 21 026333	.860 AC 2SF .8600	2	PAGLIERI, ROBERT R & PAVESE, EVELYN C 3 YEOMAN DR UPPER SADDLE RIVER, NJ 3 YEOMAN DR	07458	402000 266300 668300	1730897	1730897 00 1730897	425373 425373 850746	437403 442748 880151	432725 432724 865449
204 22 012100	.890 AC 1SF .8900	2	YEOMANS, WILLIAM N. & KATHRYN A. 7 OLD STONE CHURCH RD UPPER SADDLE RIVER NJ 1 OLD STONE CHURCH RD	07458-1116	275600 58300 333900	864801	864801 00 864801	212528 212527 425055	218538 221208 439746	216201 216200 432401
204 23 012000	2.860 AC 2SF 2.8600	2	YEOMANS, KATHRYN A 7 OLD STONE CHURCH RD UPPER SADDLE RIVER, NJ 7 OLD STONE CHURCH RD	07458	298600 257100 555700	1439263	1439263 00 1439263	353703 353703 707406	363706 368151 731857	359816 359816 719632
204 24 012120	.860 AC 2SF .8600	2	PARAMSETTY, VENKATA RAJEST ETAL 508 W SADDLE RIVER RD UPPER SADDLE RIVER, NJ 508 WEST SADDLE RIVER RD	07458	260700 471700 732400	1896916	1896916 00 1896916	466173 466172 932345	479356 485215 964571	474229 474229 948458
204 25 012140	.860 AC 2S .8600	2	GALLAGHER, JAMES P. & LUCY P. 512 WEST SADDLE RIVER RD UPPER SADDLE RIVER NJ 512 WEST SADDLE RIVER RD	02840 07458-1113	274400 403400 677800	1755502	1755502 00 1755502	431420 431420 862840	443620 449042 892662	438876 438875 877751
204 26 026375	2.100 AC 2SF2G 2.1000	2	CLAUDIO, BOBBIE 516 W SADDLE RIVER RD UPPER SADDLE RIVER, NJ 516 WEST SADDLE RIVER RD	07458	346000 604000 950000	2460500	2460500 00 2460500	604675 604675 1209350	621775 629375 1251150	615125 615125 1230250
204 27 026376	1.360 AC 2SF2G 1.3600	2	WILLIAMS, MICHAEL P ETAL 520 WEST SADDLE RIVER RD SADDLE RIVER, NJ 520 WEST SADDLE RIVER RD	07458	301600 266800 568400	1472156	1472156 00 1472156	361787 361786 723573	372018 376565 748583	368039 368039 736078
204 28 026377	1.160 AC 2SF 1.1600	2	WALLACE, CHRISTOPHER & AMANDA 524 W SADDLE RIVER RD UPPER SADDLE RIVER, NJ 524 WEST SADDLE RIVER RD	07458	289600 215400 505000	1307950	1307950 00 1307950	321433 321432 642865	330523 334562 665085	326988 326987 653975
204 29 026379	.900 AC 2SF .9000	2	STROUD, DIANA J EISNER 528 WEST SADDLE RIVER RD UPPER SADDLE RIVER, NJ 528 WEST SADDLE RIVER RD	07458	276000 275900 551900	1429421	1429421 00 1429421	351285 351284 702569	361219 365633 726852	357356 357355 714711
204 30 026379	1.000 AC 2SFG2 1.0000	2	KIM, KYUTAE & YOORA 536 WEST SADDLE RIVER RD UPPER SADDLE RIVER, NJ 536 WEST SADDLE RIVER RD	07458	252000 284000 536000	1388240	1388240 00 1388240	341164 341164 682328	350812 355100 705912	347060 347060 694120
204 31 026380	.860 AC 2SF2G .8600	2	PARADAS, SUHEIL ETAL 544 WEST SADDLE RIVER RD UPPER SADDLE RIVER, NJ 544 WEST SADDLE RIVER RD	07458	274400 269200 543600	1407924	1407924 00 1407924	346002 346001 692003	355786 360135 715921	351981 351981 703962
204 32 026381	.920 AC 2SF .9200	2	MAGDANI, VIKASH & REETIKA 548 WEST SADDLE RIVER RD UPPER SADDLE RIVER, NJ 548 WEST SADDLE RIVER RD	07458	276800 408400 685200	1774668	1774668 00 1774668	436130 436130 872260	448463 453945 902408	443667 443667 887334
204 33 026382	1.050 AC 1S 1.0500	2	CHEN, LUNG CHI & BEY BEY 556 WEST SADDLE RIVER RD UPPER SADDLE RIVER NJ 554 WEST SADDLE RIVER RD	CHU 02840 07458-1113	283000 404900 687900	1781661	1781661 00 1781661	437849 437848 875697	450231 455733 905964	445416 445415 890831
204 34 011300	1.260 AC 2S 1.2600	2	MIHELIC, KEVIN & NATALIE 558 WEST SADDLE RIVER RD SADDLE RIVER, NJ 558 WEST SADDLE RIVER RD	07458	295600 291300 586900	1520071	1520071 00 1520071	373562 373562 747124	384126 388821 772947	380018 380018 760036

8583000

22229970

00

00

22229970

10926161

11303809

11114988

Block No. Lot No. Qualification Account No.	Land Dimensions Building Description Additional Lots Acreage	Prop. Class	Owner's Name Address City State Property Location	Billing Code Zip Code	Land Improvement Exemption Net Total	2025 Property Tax Special Dist	2025 Total Tax Deduction Net Tax	Amt.Billed 2025 1st Q 2nd Q Total	2nd Half 2025 3rd Q 4th Q Total	Preliminary 2026 Tax 1st Q 2nd Q Total
204 35 011100	1.320 AC 1SF 1.3200	2	MATSON, DAVID EDWARD & XUAN SHIRLEY LI 562 W SADDLE RIVER RD UPPER SADDLE RIVER, NJ 07458 562 WEST SADDLE RIVER RD		299200 185700 484900	1255891	1255891 00 1255891	308639 308639 617278	317367 321246 638613	313973 313973 627946
204 36.01	.850 AC .8500	1	564 W. SADDLE RIVER ROAD, LLC 566 W SAD RVR RD %LOFTUS UPPER SADDLE RIVER NJ 07458 564 WEST SADDLE RIVER RD		34000 0 34000	88060	88060 00 88060	21641 21641 43282	22253 22525 44778	22015 22015 44030
204 36.02	2.150 AC 1.5S 2.1500	2	LOFTUS, H.J. III & VONJUERGENSEN, K.H. W 566 WEST SADDLE RIVER RD 02640 UPPER SADDLE RIVER NJ 07458-1113 566 WEST SADDLE RIVER RD		349000 511300 860300	2228177	2228177 00 2228177	547581 547581 1095162	563067 569948 1133015	557045 557044 1114089
204 37.01	3.190 AC 2S 3.1900	2	KORAH AIS, WILLIAM A 574 WEST SADDLE RIVER RD U SADDLE RIVER, NJ 07458 574 WEST SADDLE RIVER RD		411400 191200 602600	1560734	1560734 00 1560734	383555 383555 767110	394402 399222 793624	390184 390183 780367
204 37.02	.916 AC 2S .9160	2	PANTELO (ETAL), TIMOTHY 572 WEST SADDLE RIVER RD UPPER SADDLE RIVER, NJ 07458 572 WEST SADDLE RIVER RD		276600 727700 1004300	2601137	2601137 00 2601137	639237 639237 1278474	657315 665348 1322663	650285 650284 1300569
204 38 010600	.520 AC 2SF1SCBG .5200	2	CLIFFORD, ROBERT D & JOAN M 582 WEST SADDLE RIVER RD UPPER SADDLE RIVER NJ 07458 582 WEST SADDLE RIVER RD		260800 243700 504500	1306655	1306655 00 1306655	321115 321114 642229	330195 334231 664426	326664 326664 653328
204 39 010100	1.040 AC 1.5S 1.0400	2	PETERSEN, THOMAS JAMES & AIMEE L 584 W SADDLE RIVER RD UPPER SADDLE RIVER, NJ 07458 584 WEST SADDLE RIVER RD		282400 254400 536800	1390312	1390312 00 1390312	341674 341673 683347	351336 355629 706965	347578 347578 695156
205 1.01	.860 AC 2.5S .8600	2	ALVAREZ, JOSE & CHERYL 24 HILLSIDE AVE UPPER SADDLE RIVER, NJ 07458 24 HILLSIDE AVE		299400 317800 617200	1598548	1598548 00 1598548	392848 392848 785696	403957 408895 812852	399637 399637 799274
205 1.02	.860 AC 2S .8600	2	SOSINSKY, FRED & JESSICA 20 HILLSIDE AVE UPPER SADDLE RIVER NJ 07458 20 HILLSIDE AVE		269500 330200 599700	1553223	1553223 00 1553223	381709 381709 763418	392504 397301 789805	388306 388306 776612
205 2 025000	1.000 AC 2SBF 1.0000	2	MACHADO, GEORGE A ETAL 30 RAMBLING BROOK ROAD UPPER SADDLE RIVER, NJ 07458 30 RAMBLING BROOK RD		355000 220700 575700	1491063	1491063 00 1491063	366433 366433 732866	376796 381401 758197	372766 372766 745532
205 3.01 010650	1.030 AC 1.5S 1.0300	2	GENESTINE-SCHMITT, MATTIEU ETAL 1 CASTLE HILL CT UPPER SADDLE RIVER, NJ 07458 1 CASTLE HILL CT		375800 383700 759500	1967105	1967105 00 1967105	483422 483422 966844	497093 503168 1000261	491777 491776 983553
205 3.02 010650	1.060 AC 1.0600	2	GLOOTZ, ROBERT & FARYAL 5 CASTLE HILL CT UPPER SADDLE RIVER, NJ 07458 5 CASTLE HILL CT		338900 838900 1177800	3050502	3050502 00 3050502	749670 749670 1499340	770870 780292 1551162	762626 762625 1525251
205 4 010700	.860 AC .8600	2	34 HIGHVIEW TER LLC 34 HILLSIDE AVE UPPER SADDLE RIVER, NJ 07458 34 HILLSIDE AVE		350000 0 350000	906500	906500 00 906500	222775 222775 445550	229075 231875 460950	226625 226625 453250
205 5 023700	.860 AC 1SF1SFG .8600	2	SZABO, LOUIS & KIMBERLY 23 PLYMOUTH DR UPPER SADDLE RIVER, NJ 07458 23 PLYMOUTH DR		349400 233800 583200	1510488	1510488 00 1510488	371207 371207 742414	381704 386370 768074	377622 377622 755244

8690500

22508395

00

00

22508395

11063010

11445385

11254201

Block No. Lot No. Qualification Account No.	Land Dimensions Building Description Additional Lots Acreage	Prop. Class	Owner's Name Address City State Property Location	Billing Code Zip Code	Land Improvement Exemption Net Total	2025 Property Tax Special Dist	2025 Total Tax Deduction Net Tax	Amt.Billed 2025 1st Q 2nd Q Total	2nd Half 2025 3rd Q 4th Q Total	Preliminary 2026 Tax 1st Q 2nd Q Total
205 6 023800	.860 AC 2SBF .8600	2	BELLANCA, CHRISTOPHE 19 PLYMOUTH DR UPPER SADDLE RIVER, NJ 19 PLYMOUTH DR	07458	349400 375000 724400	1876196	1876196 00 1876196	461081 461080 922161	474120 479915 954035	469049 469049 938098
205 7 023900	.860 AC 1.5S .8600	2	YU, JUAN 15 PLYMOUTH DR UPPER SADDLE RIVER, NJ 15 PLYMOUTH DR	07458	349400 329800 679200	1759128	1759128 00 1759128	432311 432311 864622	444536 449970 894506	439782 439782 879564
205 8 024000	1.260 AC 1SBF 1.2600	2	LAVINIO, ANTHONY & PATRICIA 11 PLYMOUTH DRIVE UPPER SADDLE RIVER, NJ 11 PLYMOUTH DR	07458	361500 228000 589500	1526805	1526805 00 1526805	375217 375217 750434	385828 390543 776371	381702 381701 763403
205 9 024100	.860 AC 1SBF .8600	2	TURCZYNSKI, BEATA ETAL 7 PLYMOUTH DR UPPER SADDLE RIVER, NJ 7 PLYMOUTH DR	07548	349400 246700 596100	1543899	1543899 00 1543899	379418 379418 758836	390147 394916 785063	385975 385975 771950
205 10 024200	.930 AC 1SB .9300	2	HAINES, WILLIAM E & NANCY 3 PLYMOUTH DRIVE UPPER SADDLE RIVER, NJ 3 PLYMOUTH DR	07458	352200 246500 598700	1550633	1550633 00 1550633	381073 381072 762145	391849 396639 788488	387659 387658 775317
205 11 024300	.930 AC 5200SF (2015) .9300	2	POST, ROBERT E & LINDA S 35 HAMPSHIRE HILL RD UPPER SADDLE RIVER, NJ 35 HAMPSHIRE HILL RD	07458	352200 1059600 1411800	3656562	3656562 00 3656562	898611 898611 1797222	924023 935317 1859340	914141 914140 1828281
205 12 024400	.910 AC 1SB .9100	2	STILES, MORGAN T & DANIELLE E 31 HAMPSHIRE HILL ROAD UPPER SADDLE RIVER, NJ 31 HAMPSHIRE HILL RD	07458	351400 1198600 1550000	4014500	4014500 00 4014500	986575 986575 1973150	1014475 1026875 2041350	1003625 1003625 2007250
205 13 024500	.920 AC 2SF1SFG .9200	2	TURSO, RANDAL W 25 HAMPSHIRE HILL RD UPPER SADDLE RIVER, NJ 25 HAMPSHIRE HILL RD	07458	351800 756000 1107800	2869202	2869202 00 2869202	705115 705115 1410230	725055 733917 1458972	717301 717300 1434601
205 14 024600	.860 AC 1.5S .8600	2	ARISH, YOSI 14 RAMBLING BROOK RD UPPER SADDLE RIVER, NJ 14 RAMBLING BROOK RD	07458	349400 283200 632600	1638434	1638434 00 1638434	402650 402650 805300	414037 419097 833134	409609 409608 819217
205 15 024700	1.140 AC 1SBF1SBFG 1.1400	2	AVALAR REALTY HOLDINGS LLC 18 RAMBLING BROOK RD UPPER SADDLE RIVER, NJ 18 RAMBLING BROOK RD	07458	358500 208700 567200	1469048	1469048 00 1469048	361023 361023 722046	371232 375770 747002	367262 367262 734524
205 16 024800	1.000 AC 2SBF 1.0000	2	BERNSTEIN, BEAU & DIANA PEDEVILL 22 RAMBLING BROOK RD UPPER SADDLE RIVER, NJ 22 RAMBLING BROOK RD	07458	355000 275400 630400	1632736	1632736 00 1632736	401250 401249 802499	412597 417640 830237	408184 408184 816368
205 17 024900	.880 AC 2SF .8800	2	KURNAT, MARIA & KRZYSZTOF 26 RAMBLING BROOK RD UPPER SADDLE RIVER, NJ 26 RAMBLING BROOK RD	07458	350200 198800 549000	1421910	1421910 00 1421910	349439 349438 698877	359321 363712 723033	355478 355477 710955
206 1 022800	.890 AC 3740SF (2017R) .8900	2	BHAT, SUNIL K & KOUL, MONIKA 4 RAMBLING BROOK RD UPPER SADDLE RIVER, NJ 4 RAMBLING BROOK RD	07458	350600 449100 799700	2071223	2071223 00 2071223	519639 519638 1039277	512774 519172 1031946	517806 517806 1035612
206 2 022700	.860 AC 2SF1SFG .8600	2	CURRAN, MAURICE J & SUSAN W 28 HAMPSHIRE HILL RD UPPER SADDLE RIVER NJ 28 HAMPSHIRE HILL RD	07458-1106	349400 389200 738600	1912974	1912974 00 1912974	470119 470119 940238	483414 489322 972736	478244 478243 956487



Block No. Lot No. Qualification Account No.	Land Dimensions Building Description Additional Lots Acreage	Prop. Class	Owner's Name Address City State Property Location	Billing Code Zip Code	Land Improvement Exemption Net Total	2025 Property Tax Special Dist	2025 Total Tax Deduction Net Tax	Amt.Billed 2025 1st Q 2nd Q Total	2nd Half 2025 3rd Q 4th Q Total	Preliminary 2026 Tax 1st Q 2nd Q Total
206 3 022600	.860 AC .8600	2	RAGHUNATHAN, CHAKRAVARTHI 32 HAMPSHIRE HILL RD UPPER SADDLE RIVER, NJ 32 HAMPSHIRE HILL RD	07458	349400 1458500 1807900	4682461	4682461 00 4682461	1150729 1150728 2301457	1183271 1197733 2381004	1170616 1170615 2341231
206 4 022500	.860 AC 1SBF .8600	2	36 HAMPSHIRE HILL RD HOLDINGS LLC 245 PARSELLS LN CLOSTER, NJ 36 HAMPSHIRE HILL RD	07624	349400 203300 552700	1431493	1431493 00 1431493	351794 351793 703587	361742 366164 727906	357874 357873 715747
206 5 022400	.860 AC .8600	2	AFONJA, OLUBUNMI O & RICHARDS 40 HAMPSHIRE HILL ROAD UPPER SADDLE RIVER, NJ 40 HAMPSHIRE HILL RD	07458	349400 1047400 1396800	3617712	3617712 00 3617712	889064 889063 1778127	914206 925379 1839585	904428 904428 1808856
206 6 022400	.860 AC .8600	2	SHAH, UMESH & AJITA MEET 44 HAMPSHIRE HILL RD UPPER SADDLE RIVER, NJ 44 HAMPSHIRE HILL RD	07458	349400 890600 1240000	3211600	3211600 00 3211600	789260 789260 1578520	811580 821500 1633080	802900 802900 1605800
206 7 022200	.860 AC 1SBF1SFG .8600	2	REID, THOMAS & TARA 48 HAMPSHIRE HILL RD UPPER SADDLE RIVER NJ 48 HAMPSHIRE HILL RD	07458	349400 277300 626700	1623153	1623153 00 1623153	398895 398894 797789	410175 415189 825364	405789 405788 811577
206 8 022200	.870 AC 1.5S .8700	2	POPIEL, PATRICK & TIFFANY 52 HAMPSHIRE HILL RD UPPER SADDLE RIVER, NJ 52 HAMPSHIRE HILL RD	07458	349800 542300 892100	2310539	2310539 00 2310539	567822 567822 1135644	583879 591016 1174895	577635 577635 1155270
206 9 025100	1.200 AC 2SF1SFG 1.2000	2	MAHER, JOHN BARRY & VIRGINIA 58 HAMPSHIRE HILL RD UPPER SADDLE RIVER NJ 58 HAMPSHIRE HILL RD	07458-1106	360000 216900 576900	1494171	1494171 00 1494171	367197 367197 734394	377581 382196 759777	373543 373543 747086
206 10 025200	.930 AC 2SF1SFG .9300	2	BRUSSELBACK, RICHARD R & KATHERINE 62 HAMPSHIRE HILL RD UPPER SADDLE RIVER, NJ 62 HAMPSHIRE HILL RD	07458	352200 233300 585500	1516445	1516445 00 1516445	372671 372671 745342	383210 387893 771103	379112 379111 758223
206 11 025300	.960 AC 2SF1SFG .9600	2	BROWN, PHILLIP J & COLETTE M 66 HAMPSHIRE HILL ROAD UPPER SADDLE RIVER, NJ 66 HAMPSHIRE HILL RD	07458	353400 327400 680800	1763272	1763272 00 1763272	433330 433329 866659	445584 451029 896613	440818 440818 881636
206 12 025400	1.280 AC 2SF1SFG 1.2800	2	DEFEDELE, PHILLIP V & RACHEL M 70 HAMPSHIRE HILL RD UPPER SADDLE RIVER, NJ 70 HAMPSHIRE HILL RD	07458	362000 512200 874200	2264178	2264178 00 2264178	556429 556428 1112857	572164 579157 1151321	566045 566044 1132089
206 13 025500	1.100 AC 2.5S 1.1000	2	HOLY, SONIA E & LUBOS 74 HAMPSHIRE HILL RD UPPER SADDLE RIVER, NJ 74 HAMPSHIRE HILL RD	07458	357500 352100 709600	1837864	1837864 00 1837864	451661 451660 903321	464433 470110 934543	459466 459466 918932
206 14 025600	.860 AC 2SF1SFG .8600	2	HEJAZE, DANYA TRSTE 78 HAMPSHIRE HILL ROAD UPPER SADDLE RIVER, NJ 78 HAMPSHIRE HILL RD	07458	349400 279400 628800	1628592	1628592 00 1628592	400232 400231 800463	411550 416579 828129	407148 407148 814296
206 15 025700	.860 AC .8600	2	GOETZ, DEBORAH LYNN ETAL 88 HAMPSHIRE HILL RD UPPER SADDLE RIVER, NJ 88 HAMPSHIRE HILL RD	07458	349400 153100 502500	1301475	1301475 00 1301475	319842 319841 639683	328886 332906 661792	325369 325369 650738
206 16 025800	.860 AC 2SBF1SBFG .8600	2	PEREZ, VICTOR J & ERIN M 100 HAMPSHIRE HILL RD UPPER SADDLE RIVER NJ 100 HAMPSHIRE HILL RD	07458	349400 275800 625200	1619268	1619268 00 1619268	397940 397940 795880	409193 414195 823388	404817 404817 809634

Block No. Lot No. Qualification Account No.	Land Dimensions Building Description Additional Lots Acreage	Prop. Class	Owner's Name Address City State Property Location	Billing Code Zip Code	Land Improvement Exemption Net Total	2025 Property Tax Special Dist	2025 Total Tax Deduction Net Tax	Amt.Billed 2025 1st Q 2nd Q Total	2nd Half 2025 3rd Q 4th Q Total	Preliminary 2026 Tax 1st Q 2nd Q Total
206 17 025900	.860 AC USF1SFG .8600	2	MCGUIRE, MICHELE A & REPETTO, D.M. 104 HAMPSHIRE HILL RD UPPER SADDLE RIVER NJ 104 HAMPSHIRE HILL RD	07458-1106	349400 431200 780600	2021754	2021754 00 2021754	496852 496852 993704	510903 517147 1028050	505439 505438 1010877
206 18 026000	.860 AC 2SF1SFG .8600	2	DOANE, DONALD & CLAIRE 108 HAMPSHIRE HILL RD UPPER SADDLE RIVER, NJ 108 HAMPSHIRE HILL RD	07458	349400 250200 599600	1552964	1552964 00 1552964	381646 381645 763291	392438 397235 789673	388241 388241 776482
206 19 026100	.860 AC 2SF1SFG .8600	2	COHN, SETH & SYDNEY 112 HAMPSHIRE HILL RD UPPER SADDLE RIVER, NJ 112 HAMPSHIRE HILL RD	07458	349400 294100 643500	1666665	1666665 00 1666665	409588 409588 819176	421171 426318 847489	416667 416666 833333
206 20 026200	.970 AC 2SF1SFG .9700	2	BARR, BEATRICE M TRSTE 5443 CHAMPAGNE AVE #71 SARASOTA, FL 122 HAMPSHIRE HILL RD	34235	353800 252000 605800	1569022	1569022 00 1569022	385592 385592 771184	396496 401342 797838	392256 392255 784511
206 21 026300	.860 AC 2SBF1SBFG .8600	2	WHEELER, CAMERON A ETAL 126 HAMPSHIRE HILL RD UPPER SADDLE RIVER, NJ 126 HAMPSHIRE HILL RD	07458	349400 658400 1007800	2610202	2610202 00 2610202	641465 641465 1282930	659605 667667 1327272	652551 652550 1305101
206 22 011500	.860 AC 2SF .8600	2	TARADASH, ANNE C 23 HEMLOCK HILL RD UPPER SADDLE RIVER, NJ 23 HEMLOCK HILL RD	07458	349400 238600 588000	1522920	1522920 00 1522920	374262 374262 748524	384846 389550 774396	380730 380730 761460
206 23 026351	.860 AC 2SF .8600	2	CINQUINA, JUDITH C 65 ANONA DR UPPER SADDLE RIVER, NJ 65 ANONA DR	07458 00660	418000 259300 677300	1754207	1754207 00 1754207	431102 431101 862203	443293 448711 892004	438552 438552 877104
206 24 026350	.910 AC 1SBF .9100	2	HAHN JR, EDWARD DR ETAL 59 ANONA DR UPPER SADDLE RIVER, NJ 59 ANONA DR	07458	420500 439800 860300	2228177	2228177 00 2228177	547581 547581 1095162	563067 569948 1133015	557045 557044 1114089
206 25 026349	1.110 AC .1100	2	FRASSETTO, DOMINIC & GINA 55 ANONA DR UPPER SADDLE RIVER, NJ 55 ANONA DR	07458	427800 1472200 1900000	4921000	4921000 00 4921000	1209350 1209350 2418700	1243550 1258750 2502300	1230250 1230250 2460500
206 26 026348	.860 AC 2SBF .8600	2	O'BRIEN, GLENN K & LINDA 51 ANONA DRIVE UPPER SADDLE RIVER, NJ 51 ANONA DR	07458	418000 682200 1100200	2849518	2849518 00 2849518	700278 700277 1400555	720081 728882 1448963	712380 712379 1424759
206 27 026347	.860 AC 2SBF .8600	2	ABITANTE, PETER J. & HAN, YON G. 43 ANONA DR UPPER SADDLE RIVER, NJ 43 ANONA DR	07458-1136	418000 358500 776500	2011135	2011135 00 2011135	494243 494242 988485	508219 514431 1022650	502784 502784 1005568
206 28 026346	.860 AC 2SF .8600	2	GIAMMANCO, FRANK & AMY 39 ANONA DR UPPER SADDLE RIVER, NJ 39 ANONA DR	07458	418000 333200 751200	1945608	1945608 00 1945608	478139 478139 956278	491660 497670 989330	486402 486402 972804
206 29 026345	.860 AC 2SBF .8600	2	HAWKEN, BRETT & LISA 35 ANONA DRIVE UPPER SADDLE RIVER, NJ 35 ANONA DR	07458	418000 405200 823200	2132088	2132088 00 2132088	523967 523967 1047934	538784 545370 1084154	533022 533022 1066044
206 30 026344	.880 AC 1.5S .8800	2	FROMBERG, JASON E & ALCIA D 33 ANONA DRIVE UPPER SADDLE RIVER, NJ 33 ANONA DR	07458	419000 424900 843900	2185701	2185701 00 2185701	537143 537142 1074285	552333 559083 1111416	546426 546425 1092851

Block No. Lot No. Qualification Account No.	Land Dimensions Building Description Additional Lots Acreage	Prop. Class	Owner's Name Address City State Property Location	Billing Code Zip Code	Land Improvement Exemption Net Total	2025 Property Tax Special Dist	2025 Total Tax Deduction Net Tax	Amt.Billed 2025 1st Q 2nd Q Total	2nd Half 2025 3rd Q 4th Q Total	Preliminary 2026 Tax 1st Q 2nd Q Total
206 31 026343	.880 AC 2SF .8800	2	DANKNER, EVAN R & LAUREN A 1 ANONA CT UPPER SADDLE RIVER, NJ 1 ANONA CT	07458	419000 374500 793500	2055165	2055165 00 2055165	505063 505063 1010126	519346 525693 1045039	513792 513791 1027583
207 1 012030	.630 AC 2SF1SFG .6300	2	MOSHIER, BRUCE & ANNE E 42 HILLSIDE AVE UPPER SADDLE RIVER, NJ 42 HILLSIDE AVE	07458	272200 215100 487300	1262107	1262107 00 1262107	310167 310166 620333	318938 322836 641774	315527 315527 631054
207 2 020310	.860 AC 2SF .8600	2	TEITELBAUM, HEIDI E 20 PLYMOUTH DRIVE UPPER SADDLE RIVER, NJ 20 PLYMOUTH DR	07458	349400 505500 854900	2214191	2214191 00 2214191	544144 544144 1088288	559532 566371 1125903	553548 553548 1107096
207 3 020400	.860 AC 2.5S .8600	2	GREENBERG, FRED L. & ELLEN M. 16 PLYMOUTH DR UPPER SADDLE RIVER NJ 16 PLYMOUTH DR	01175 07458-1119	349400 302000 651400	1687126	1687126 00 1687126	414616 414616 829232	426342 431552 857894	421782 421781 843563
207 4 020500	.920 AC 1.5S .9200	2	HARVEY, JOHN & MARYLOU 12 PLYMOUTH DR UPPER SADDLE RIVER, NJ 12 PLYMOUTH DR	07458	351800 276500 628300	1627297	1627297 00 1627297	399913 399913 799826	411223 416248 827471	406825 406824 813649
207 5 020600	.920 AC 2SF1SFG .9200	2	LOMBARDO, MEL & JOANNE 8 PLYMOUTH DR UPPER SADDLE RIVER NJ 8 PLYMOUTH DR	01175 07458-1119	351800 227800 579600	1501164	1501164 00 1501164	368916 368915 737831	379348 383985 763333	375291 375291 750582
207 6 020700	.920 AC 2.5S .9200	2	KOSSOWSKY, ROBERT E 47 HAMPSHIRE HILL RD UPPER SADDLE RIVER, NJ 47 HAMPSHIRE HILL RD	07458	334200 339000 673200	1743588	1743588 00 1743588	428492 428492 856984	440609 445995 886604	435897 435897 871794
207 7 020800	.835 AC 2SF1SFG .8350	2	SELKOW, MICHAEL & BAGSIYAO, PAMELA 67 HAMPSHIRE HILL RD UPPER SADDLE RIVER, NJ 67 HAMPSHIRE HILL RD	07458	348400 364600 713000	1846670	1846670 00 1846670	453825 453824 907649	466659 472362 939021	461668 461667 923335
207 8 020900	.860 AC 2SF1SFG .8600	2	HITE, JOHN D. & JEANNE 71 HAMPSHIRE HILL RD UPPER SADDLE RIVER, NJ 71 HAMPSHIRE HILL RD	07458-1107	349400 482600 832000	2154880	2154880 00 2154880	529568 529568 1059136	544544 551200 1095744	538720 538720 1077440
207 9 021000	.860 AC 2SBF1SFG .8600	2	SOUSA, ANDREW & EMILY 75 HAMPSHIRE HILL RD UPPER SADDLE RIVER, NJ 75 HAMPSHIRE HILL RD	07458	349400 313100 662500	1715875	1715875 00 1715875	421682 421681 843363	433606 438906 872512	428969 428969 857938
207 10 021100	1.180 AC 1.1800	2	VINCI, KENNETH & AMY HUNTER 77 HAMPSHIRE HILL UPPER SADDLE RIVER, NJ 77 HAMPSHIRE HILL RD	07458	359500 376200 735700	1905463	1905463 00 1905463	468273 468273 936546	481516 487401 968917	476366 476366 952732
207 11 010900	.860 AC 2SF1SFG .8600	1	THOMPSON, STEVEN L 93 HILLSIDE AVE MONSEY, NY HILLSIDE AVE	10952	34400 0 34400	89096	89096 00 89096	21896 21895 43791	22515 22790 45305	22274 22274 44548
207 12 010800	.580 AC 2SF1SFG .5800	1	MIKVAH HILLSIDE 79 HILLSIDE AVENUE MONSEY, NY HILLSIDE AVE	10952	23200 0 23200	60088	60088 00 60088	14767 14767 29534	15184 15370 30554	15022 15022 30044
207 13 021200	.860 AC 2SF1SFG .8600	2	HUGER, ARTHUR & BRIDGET 83 HAMPSHIRE HILL RD UPPER SADDLE RIVER, NJ 83 HAMPSHIRE HILL RD	07458	349400 261800 611200	1583008	1583008 00 1583008	389029 389029 778058	400030 404920 804950	395752 395752 791504

Block No. Lot No. Qualification Account No.	Land Dimensions Building Description Additional Lots Acreage	Prop. Class	Owner's Name Address City State Property Location	Billing Code Zip Code	Land Improvement Exemption Net Total	2025 Property Tax Special Dist	2025 Total Tax Deduction Net Tax	Amt.Billed 2025 1st Q 2nd Q Total	2nd Half 2025 3rd Q 4th Q Total	Preliminary 2026 Tax 1st Q 2nd Q Total
207 14 021300	.870 AC 2SF1SFG .8700	2	TAYLOR, ERIC & TARA JAMES 87 HAMPSHIRE HILL ROAD UPPER SADDLE RIVER, NJ 87 HAMPSHIRE HILL RD	07458	349800 389800 739600	1915564	1915564 00 1915564	470756 470755 941511	484068 489985 974053	478891 478891 957782
207 15 021400	.860 AC 2SF1SFG .8600	2	HA, HYUNJUNG 91 HAMPSHIRE HILL RD UPPER SADDLE RIVER, NJ 91 HAMPSHIRE HILL RD	07458	349400 341000 690400	1788136	1788136 00 1788136	439440 439439 878879	451867 457390 909257	447034 447034 894068
207 16 021500	.860 AC 2SF1SFG .8600	2	KOTCH, KYLE & KRISTIE 95 HAMPSHIRE HILL RD UPPER SADDLE RIVER, NJ 95 HAMPSHIRE HILL RD	07458	349400 392200 741600	1920744	1920744 00 1920744	472029 472028 944057	485377 491310 976687	480186 480186 960372
207 17 021600	1.420 AC 2SF1SFG 1.4200	2	BERNSTEIN, RANDY & GALKIN, DAPHNE 99 HAMPSHIRE HILL RD UPPER SADDLE RIVER, NJ 99 HAMPSHIRE HILL RD	07458	365500 341400 706900	1830871	1830871 00 1830871	449942 449942 899884	462666 468321 930987	457718 457718 915436
207 18 021700	.860 AC 2SF1SFG .8600	2	KHVEDELIDZE, DAVID ETAL 103 HAMPSHIRE HILL RD SADDLE RIVER, NJ 103 HAMPSHIRE HILL RD	07458	349400 220600 570000	1476300	1476300 00 1476300	362805 362805 725610	373065 377625 750690	369075 369075 738150
207 19 021800	.860 AC 2SF1SFG .8600	2	JUNG, HYUN JAE (ETAL) 107 HAMPSHIRE HILL ROAD UPPER SADDLE RIVER, NJ 107 HAMPSHIRE HILL RD	07458	349400 351700 701100	1815849	1815849 00 1815849	446251 446250 892501	458870 464478 923348	453963 453962 907925
207 20 021900	.860 AC 2SF1SFG .8600	2	LAFFERTY (TRSTES/ETAL), FLOYD J 111 HAMPSHIRE HILL RD UPPER SADDLE RIVER, NJ 111 HAMPSHIRE HILL RD	07458	349400 224200 573600	1485624 V1	1485624 -25000 1460624	358847 358846 717693	369171 373760 742931	365156 365156 730312
207 21 022000	.860 AC 2SF1SFG .8600	2	GRIFFIN, WALTER J. & ANGELA 115 HAMPSHIRE HILL RD UPPER SADDLE RIVER NJ 115 HAMPSHIRE HILL RD	07458-1107	349400 255700 605100	1567209	1567209 00 1567209	385147 385146 770293	396038 400878 796916	391803 391802 783605
207 22 022100	.860 AC 1SF .8600	2	HAZLEY, GEORGE J. & BARBARA J. 125 HAMPSHIRE HILL RD UPPER SADDLE RIVER NJ 125 HAMPSHIRE HILL RD	07458-1107	349400 194600 544000	1408960 V1	1408960 -25000 1383960	340006 340006 680012	349798 354150 703948	345990 345990 691980
207 23 019000	.870 AC 1.5S .8700	2	HARTMAN, JEFFREY W 53 BROOK RD UPPER SADDLE RIVER, NJ 53 BROOK RD	07458	309800 268300 578100	1497279	1497279 00 1497279	367961 367961 735922	378366 382991 761357	374320 374320 748640
207 24 018900	.920 AC 2SF1SFG .9200	2	HAMRAH, CRAIG & ANITHA 51 BROOK RD UPPER SADDLE RIVER, NJ 51 BROOK RD	07458-1203	311800 408800 720600	1866354	1866354 00 1866354	458662 458662 917324	471633 477397 949030	466589 466588 933177
207 25 018800	1.300 AC 1SB 1.3000	2	BEERBOWER, KAREN A & GEOFFREY G 47 BROOK RD UPPER SADDLE RIVER, NJ 47 BROOK RD	07458	322500 158300 480800	1245272	1245272 00 1245272	306030 306029 612059	314684 318529 633213	311318 311318 622636
207 26 018750	.970 AC 43 BROOK RD .9700	2	MOSTYN, ROBERT & CASSANDRA AYDIN 43 BROOK RD UPPER SADDLE RIVER, NJ 43 BROOK RD	07458	313800 139900 453700	1175083	1175083 00 1175083	288780 288780 577560	296947 300576 597523	293771 293771 587542
207 27 018700	.980 AC 295 LINCOLN AVE .9800	2	PURWAR, VANESSA MARIE & SACHIN 295 LINCOLN AVE RIDGEWOOD, NJ 39 BROOK RD	07450	354200 745800 1100000	2849000	2849000 00 2849000	700150 700150 1400300	719950 728750 1448700	712250 712250 1424500

9205500

23842245

00

50000

23792245

11693605

12098640

11896125



Block No. Lot No. Qualification Account No.	Land Dimensions Building Description Additional Lots Acreage	Prop. Class	Owner's Name Address City State Property Location	Billing Code Zip Code	Land Improvement Exemption Net Total	2025 Property Tax Special Dist	2025 Total Tax Deduction Net Tax	Amt.Billed 2025 1st Q 2nd Q Total	2nd Half 2025 3rd Q 4th Q Total	Preliminary 2026 Tax 1st Q 2nd Q Total
207 28 018600	.940 AC 1.5S .9400	2	BARON, JANE T 35 BROOK RD UPPER SADDLE RIVER NJ 35 BROOK RD	07458-1203	312600 287900 600500	1555295	1555295 00	382219 382218	393027 397831	388824 388824 777648
207 29 018500	.880 AC 1SBF1SFG .8800	2	SIMON, RAPHAEL & ELLEN GINSBERG 31 BROOK RD UPPER SADDLE RIVER, NJ 31 BROOK RD	07458	310200 367300 677500	1754725	1754725 00	431229 431229	443424 448843	438682 438681 877363
207 30 020205	.860 AC 2SF2G .8600	2	FOSTER, LAUREN & RANDY 9 ROWANTREE DRIVE UPPER SADDLE RIVER, NJ 9 ROWANTREE DR	07458	379400 289000 668400	1731156	1731156 00	425437 425436	437468 442815	432789 432789 865578
207 31 020210	.860 AC 2SF1SFG .8600	2	LARGOZA, ROSENDITO S & NILDA B 15 ROWANTREE DR UPPER SADDLE RIVER NJ 15 ROWANTREE DR	04440 07458-1211	379400 249000 628400	1627556	1627556 00	399977 399976	411288 416315	406889 406889 813778
207 32 020215	.880 AC 2SF2G .8800	2	KHALIL, MOURAD 585 BLOOMFIELD AVE #45 WEST CALDWELL, NJ 38 SYCAMORE DR	07006	380200 246000 626200	1621858	1621858 00	398577 398576	409848 414857	405465 405464 810929
207 33 020220	.910 AC 2SF2G .9100	2	SHENDEROV, YURI & SVETLANA 4 WINDY HILL COURT UPPER SADDLE RIVER, NJ 4 WINDY HILL CT	07458	381400 368600 750000	1942500	1942500 00	477375 477375	490875 496875	485625 485625 971250
207 34 020225	.860 AC 2SF2G .8600	2	COTTLER, MICHAEL B & CARISSA L 3 WINDY HILL CT UPPER SADDLE RIVER, NJ 3 WINDY HILL CT	07458	379400 424400 803800	2081842	2081842 00	511619 511619	526087 532517	520461 520460 1040921
207 35 020235	.860 AC 2SFM2G&1S .8600	2	PULA, GENE MATTHEW & JOANNE PATRICIA 7 WINDY HILL CT UPPER SADDLE RIVER, NJ 7 WINDY HILL CT	07458	379400 310700 690100	1787359	1787359 00	439249 439249	451670 457191	446840 446840 893680
207 36 020235	.860 AC 2SBF2G .8600	2	ASSAAD, JIHAD & CERMENO, ROSA 49 FINNEGAN AVE SADDLE BROOK, NJ 11 WINDY HILL CT	07663	379400 373300 752700	1949493	1949493 00	479094 479093	492642 498664	487374 487373 974747
207 37 020240	.860 AC 1SF2G .8600	2	PANTELEAKIS, PETER & VARVARA 15 WINDY HILL CT UPPER SADDLE RIVER, NJ 15 WINDY HILL CT	07458	379400 1200600 1580000	4092200	4092200 00	1005670 1005670	1034110 1046750	1023050 1023050 2046100
207 38 020245	.870 AC 2SF2G .8700	2	NIELSEN, BRIAN R & JESSICA L 19 WINDY HILL CT UPPER SADDLE RIVER, NJ 19 WINDY HILL CT	07458	379800 311900 691700	1791503	1791503 00	440267 440267	452718 458251	447876 447876 895752
208 1 020250	.880 AC 2SF2G .8800	2	PIAZZA, JAMES T. 14 WINDY HILL COURT UPPER SADDLE RIVER, NJ 14 WINDY HILL CT	07458	380200 331200 711400	1842526	1842526 00	452806 452806	465612 471302	460632 460631 921263
208 2 020255	.870 AC 2.5S .8700	2	GEBHARD, ROBERT P. & KELLY ANN 37 SYCAMORE DR UPPER SADDLE RIVER, NJ 37 SYCAMORE DR	07458	379800 354700 734500	1902355	1902355 00	467510 467509	480730 486606	475589 475589 951178
208 3 020260	.870 AC 1SF2G .8700	2	THORWARTH, CHRISTOPHER CHARLES ETAL 33 SYCAMORE DR UPPER SADDLE RIVER, NJ 33 SYCAMORE DR	07458	379800 425300 805100	2085209	2085209 00	512447 512446	526938 533378	521303 521302 1042605

Block No. Lot No. Qualification Account No.	Land Dimensions Building Description Additional Lots Acreage	Prop. Class	Owner's Name Address City State Property Location	Billing Code Zip Code	Land Improvement Exemption Net Total	2025 Property Tax Special Dist	2025 Total Tax Deduction Net Tax	Amt.Billed 2025 1st Q 2nd Q Total	2nd Half 2025 3rd Q 4th Q Total	Preliminary 2026 Tax 1st Q 2nd Q Total
208 4 020265	.910 AC 1S .9100	2	BECKER, WILLIAM & NINA 29 SYCAMORE DR UPPER SADDLE RIVER, NJ 29 SYCAMORE DR	07458-1215	381400 301700 683100	1769229	1769229 00 1769229	434794 434793 869587	447089 452553 899642	442308 442307 884615
209 1 020270	.860 AC 1SF2G .8600	2	MEKA, ALTIN & KACANI, EDINA 16 ROWANTREE DR UPPER SADDLE RIVER, NJ 16 ROWANTREE DR	07458	379400 252100 631500	1635585	1635585 00 1635585	401950 401950 803900	413317 418368 831685	408897 408896 817793
209 2.01	.860 AC 2SF .8600	2	ZIMET, LEE G & ROZANNE F 559 E SADDLE RIVER RD UPPER SADDLE RIVER, NJ 559 EAST SADDLE RIVER RD	07458	493000 402300 895300	2318827	2318827 00 2318827	569859 569858 1139717	585974 593136 1179110	579707 579707 1159414
209 2.02	.870 AC 2.5S .8700	2	SHERR, ROBERT & DEBORAH 561 EAST SADDLE RIVER RD UPPER SADDLE RIVER, NJ 561 EAST SADDLE RIVER RD	07458	274800 713100 987900	2558661	2558661 00 2558661	628799 628798 1257597	646581 654483 1301064	639666 639665 1279331
209 2.03	.870 AC 2S .8700	2	FARDANESH, BRUCE BEHRUZ & LYNDA H ETAL 5 CORN MILL CT UPPER SADDLE RIVER, NJ 5 CORN MILL CT	07458	493500 599400 1092900	2830611	2830611 00 2830611	695631 695631 1391262	715303 724046 1439349	707653 707653 1415306
209 2.04	.861 AC 2S .8610	2	LEE, JOSHUA & LILLIAN 7 CORN MILL CT UPPER SADDLE RIVER, NJ 7 CORN MILL CT	07458	493100 506900 1000000	2590000	2590000 00 2590000	636500 636500 1273000	654500 662500 1317000	647500 647500 1295000
209 2.05	1.093 AC 2S 1.0930	15F	ZIGARELLI, MICHAEL R & TAMMY 9 CORN MILL CT UPPER SADDLE RIVER, NJ 9 CORN MILL CT	07458	*EXEMPT*	00	00 00 00	00 00 00	00 00 00	00 00 00
209 2.06	.860 AC 2S .8600	2	WALDBAUM, BRIAN A & JENNIFER L 4 CORN MILL COURT UPPER SADDLE RIVER, NJ 4 CORN MILL CT	07458	493000 596200 1089200	2821028	2821028 00 2821028	693276 693276 1386552	712881 721595 1434476	705257 705257 1410514
209 2.07	.920 AC 4361SF(1986) .9200	2	SPITZER, FRADEL 6 CORN MILL CT UPPER SADDLE RIVER, NJ 6 CORN MILL CT	07458	496000 404000 900000	2331000	2331000 00 2331000	572850 572850 1145700	589050 596250 1185300	582750 582750 1165500
209 2.08	1.010 AC 2S 1.0100	2	ROCHE, WILLIAM & REICHERT, LINDSAY 17 CORN MILL CT UPPER SADDLE RIVER, NJ 17 CORN MILL CT	07458	500300 685100 1185400	3070186	3070186 00 3070186	754507 754507 1509014	775845 785327 1561172	767547 767546 1535093
209 2.09	.930 AC 2S .9300	2	FARAZ, HAROON AHMED & SOPHIA 15 CORN MILL COURT UPPER SADDLE RIVER, NJ 15 CORN MILL CT	07458	496500 463500 960000	2486400	2486400 00 2486400	611040 611040 1222080	628320 636000 1264320	621600 621600 1243200
209 2.10	1.090 AC 2S 1.0900	2	ZHAO, XIAOFEI & LIJUAN LI 11 CORN MILL CT UPPER SADDLE RIVER, NJ 11 CORN MILL CT	07458	502300 697700 1200000	3108000	3108000 00 3108000	763800 763800 1527600	785400 795000 1580400	777000 777000 1554000
209 3 019900	.930 AC 2SF .9300	2	MORIS, MICHAEL & NATALIA 547 EAST SADDLE RIVER RD UPPER SADDLE RIVER, NJ 547 EAST SADDLE RIVER RD	07458	277200 301700 578900	1499351	1499351 00 1499351	368470 368470 736940	378890 383521 762411	374838 374838 749676
209 4 017800	1.120 AC 2SF1SFG 1.1200	2	SHORT, BARRY K 543 E SADDLE RV RD UPPER SADDLE RIVER NJ 543 EAST SADDLE RIVER RD	07458	318000 215600 533600	1382024	1382024 00 1382024	339637 339636 679273	349241 353510 702751	345506 345506 691012

11737800

30400902

00

00

30400902

14942222

15458680

15200454

Block No. Lot No. Qualification Account No.	Land Dimensions Building Description Additional Lots Acreage	Prop. Class	Owner's Name Address City State Property Location	Billing Code Zip Code	Land Improvement Exemption Net Total	2025 Property Tax Special Dist	2025 Total Tax Deduction Net Tax	Amt.Billed 2025 1st Q 2nd Q Total	2nd Half 2025 3rd Q 4th Q Total	Preliminary 2026 Tax 1st Q 2nd Q Total
209 5 017900	1.030 AC 1.0300	2	COSGRIFF, JASON & AMY 7 BROOK RD UPPER SADDLE RIVER, NJ 7 BROOK RD	07458-1217	300000 335400 635400	1645686	1645686 00 1645686	404432 404432 808864	415870 420952 836822	411422 411421 822843
209 6 017700	.770 AC 1S .7700	2	GANIALINA, ELENA TRSTE 9 BROOK RD UPPER SADDLE RIVER, NJ 9 BROOK RD	07458	305800 177100 482900	1250711	1250711 00 1250711	307366 307366 614732	316058 319921 635979	312678 312678 625356
209 7 017500	1.900 AC 1.5S 1.9000	2	NAYDENOV, NARCIS & GABRIELA 21 BROOK RD UPPER SADDLE RIVER, NJ 21 BROOK RD	07458	337500 1001500 1339000	3468010	3468010 00 3468010	852274 852274 1704548	876375 887087 1763462	867003 867002 1734005
209 8 020100	1.140 AC 1SF 1.1400	2	TMG UPPER SADDLE RIVER LUX LLC NJ 23 BROOK RD UPPER SADDLE RIVER, NJ 23 BROOK RD	07458	302600 911800 1214400	3145296	3145296 00 3145296	193242 193241 386483	1374549 1384264 2758813	786324 786324 1572648
209 9 020000	1.000 AC 1SF 1.0000	2	MULLER, CARLOS 25 BROOK ROAD UPPER SADDLE RIVER, NJ 25 BROOK RD	07458	315000 149500 464500	1203055	1203055 00 1203055	295655 295654 591309	304015 307731 611746	300764 300764 601528
209 10 011600	1.080 AC 2S 1.0800	2	KUMAR, RAVINDRA 4 ROWANTREE DR UPPER SADDLE RIVER, NJ 4 ROWANTREE DR	07458	301200 303600 604800	1566432	1566432 00 1566432	384956 384955 769911	395842 400679 796521	391608 391608 783216
210 1 011600	.860 AC 2SBF1SFG .8600	2	KAYAL, MICHAEL G & TATIANA 153 LILAC DR TOMS RIVER, NJ 24 HEMLOCK HILL RD	08753	349400 256600 606000	1569540	1569540 00 1569540	385719 385719 771438	396627 401475 798102	392385 392385 784770
210 2 019100	1.020 AC 1.5S 1.0200	2	KENNY, WILLIAM A & JENNIFER B 50 BROOK RD UPPER SADDLE RIVER, NJ 50 BROOK RD	07458	315500 194700 510200	1321418 V1	1321418 -25000 1296418	318493 318492 636985	327676 331757 659433	324105 324104 648209
210 3 019200	.860 AC 1SBF .8600	1	NELSON, KENNETH & CHARLES A 48 BROOK RD UPPER SADDLE RIVER, NJ 48 BROOK RD	07458	309400 0 309400	801346 V1	801346 -25000 776346	278902 278902 557804	108034 110508 218542	194087 194086 388173
210 4 019300	.860 AC 1.5S .8600	2	BAJAJ, ANKIT & MELISSA 44 BROOK RD UPPER SADDLE RIVER, NJ 44 BROOK RD	07458	309400 260500 569900	1476041	1476041 00 1476041	362742 362741 725483	373000 377558 750558	369011 369010 738021
210 5 019400	.860 AC .8600	2	MORIN, ANTHONY J & LAUREN A 40 BROOK RD UPPER SADDLE RIVER, NJ 40 BROOK RD	07458	309400 725800 1035200	2681168	2681168 00 2681168	658905 658905 1317810	677538 685820 1363358	670292 670292 1340584
210 6 019500	.880 AC 2SF .8800	2	FARRI, OLADIMEJI & FOLASHADE 7 HICKORY PL UPPER SADDLE RIVER, NJ 7 HICKORY PL	07458	310200 262500 572700	1483293	1483293 00 1483293	364524 364523 729047	374832 379414 754246	370824 370823 741647
210 7 016700	.860 AC 1SBF .8600	2	WITT, DONNA & MORTON 19 BARNFIELD COURT UPPER SADDLE RIVER, NJ 19 BARNFIELD CT	07458	349400 216500 565900	1465681	1465681 00 1465681	360196 360195 720391	370382 374908 745290	366421 366420 732841
210 8 016800	.860 AC 1.5S .8600	2	SONNENBERG, CARON 15 BARNFIELD CT UPPER SADDLE RIVER, NJ 15 BARNFIELD CT	07458	349400 259900 609300	1578087	1578087 00 1578087	387820 387819 775639	398787 403661 802448	394522 394522 789044

9519600

24655764

00

50000

24605764

11110444

13495320

12302885

Block No. Lot No. Qualification Account No.	Land Dimensions Building Description Additional Lots Acreage	Prop. Class	Owner's Name Address City State Property Location	Billing Code Zip Code	Land Improvement Exemption Net Total	2025 Property Tax Special Dist	2025 Total Tax Deduction Net Tax	Amt.Billed 2025 1st Q 2nd Q Total	2nd Half 2025 3rd Q 4th Q Total	Preliminary 2026 Tax 1st Q 2nd Q Total
210 9 016900	.870 AC 2.5S .8700	2	REICHERT, CHRISTOPHER & LORRAINE 11 BARNFIELD CT UPPER SADDLE RIVER, NJ 11 BARNFIELD CT	07458	349800 217700 567500	1469825	1469825 00	361214 361214 722428	371429 375968 747397	367457 367456 734913
210 10 011800	.860 AC 2SF1SFG .8600	2	KLEIN, H.L. & MACHIAVERNA, A.E. 16 HEMLOCK HILL RD UPPER SADDLE RIVER NJ 16 HEMLOCK HILL RD	04915 07458-1226	349400 415900 765300	1982127	1982127 00	487114 487113 974227	500889 507011 1007900	495532 495532 991064
210 11 011700	.860 AC 1SBF1SFG .8600	2	KAISARE, V & KAIKINI, S 20 HEMLOCK HILL RD UPPER SADDLE RIVER, NJ 20 HEMLOCK HILL RD	07458	349400 416800 766200	1984458	1984458 00	487687 487686 975373	501478 507607 1009085	496115 496114 992229
211 1 016600	.860 AC 1.5S .8600	2	MCCARTY, RONALD & NELIDA 23 BARNFIELD CT UPPER SADDLE RIVER, NJ 23 BARNFIELD CT	07458-1228	349400 268400 617800	1600102	1600102 00	393230 393230 786460	404350 409292 813642	400026 400025 800051
211 2 019600	.860 AC 1SF .8600	2	NASTA, MICHAEL & PATRICIA 8 HICKORY PL UPPER SADDLE RIVER, NJ 8 HICKORY PL	07458	309400 163500 472900	1224811	1224811 00	301001 301001 602002	309513 313296 622809	306203 306203 612406
211 3 019700	.860 AC 1SF .8600	2	PETROZZINO, JANE A 28 BROOK RD UPPER SADDLE RIVER, NJ 28 BROOK RD	07458	309400 550000 859400	2225846	2225846 00	547008 547008 1094016	562478 569352 1131830	556462 556461 1112923
211 4 019800	.870 AC 1SF .8700	2	MONTEMARANO, CHRISTIAN & LINDA 22 BROOK RD UPPER SADDLE RIVER, NJ 22 BROOK RD	07458-1204	309800 395400 705200	1826468	1826468 00	448860 448860 897720	461553 467195 928748	456617 456617 913234
211 5 016500	1.040 AC 2.5S 1.0400	2	CONKLIN, RICHARD & LORI 27 BARNFIELD CT UPPER SADDLE RIVER, NJ 27 BARNFIELD CT	07458-1228	356000 191600 547600	1418284	1418284 00	348548 348547 697095	358404 362785 721189	354571 354571 709142
211 6 016400	1.190 AC 2S 1.1900	2	SOLARINO, FLORA GASHI & MICHAEL 28 BARNFIELD CT UPPER SADDLE RIVER, NJ 28 BARNFIELD CT	07458	359800 300200 660000	1709400	1709400 00	420090 420090 840180	431970 437250 869220	427350 427350 854700
211 7 016300	.860 AC 1SBF1SFG .8600	2	HOFFMAN, JENNIFER 24 BARNFIELD CT UPPER SADDLE RIVER, NJ 24 BARNFIELD CT	07458	349400 209700 559100	1448069	1448069 00	355868 355867 711735	365931 370403 736334	362018 362017 724035
211 8 016200	.860 AC 1SBF1SFG .8600	2	TMG US RIVER LUX REALTY LLC NJ 360 TENAFLY RD ENGLEWOOD, NJ 20 BARNFIELD CT	07631	349400 222600 572000	1481480	1481480 00	364078 364078 728156	374374 378950 753324	370370 370370 740740
211 9 016100	.860 AC 2SBF .8600	2	KHANNA, RAJIV & VIVIAN CHENG-KHANNA 16 BARNFIELD CT UPPER SADDLE RIVER NJ 16 BARNFIELD CT	01175 07458-1202	349400 187500 536900	1390571	1390571 00	341737 341737 683474	351401 355696 707097	347643 347643 695286
211 10 016000	.900 AC 1.5S .9000	2	SPENCER, WILLIAM & PERSIA 12 BARNFIELD CT UPPER SADDLE RIVER, NJ 12 BARNFIELD CT	07458	351000 119000 470000	1217300	1217300 00	299155 299155 598310	307615 311375 618990	304325 304325 608650
211 11 015900	.900 AC 2SF1SFG .9000	2	MCKAY, MADISON & SIERRA, JOCELYN 8 BARNFIELD CT UPPER SADDLE RIVER, NJ 8 BARNFIELD CT	07458	351000 364000 715000	1851850	1851850 00	455098 455097 910195	467968 473687 941655	462963 462962 925925

8814900

22830591

00

00

22830591

11221371

11609220

11415298



Block No. Lot No. Qualification Account No.	Land Dimensions Building Description Additional Lots Acreage	Prop. Class	Owner's Name Address City State Property Location	Billing Code Zip Code	Land Improvement Exemption Net Total	2025 Property Tax Special Dist	2025 Total Tax Deduction Net Tax	Amt.Billed 2025 1st Q 2nd Q Total	2nd Half 2025 3rd Q 4th Q Total	Preliminary 2026 Tax 1st Q 2nd Q Total
211 12 015700	.860 AC 1.5S .8600	2	LAUREN, AMY 8 HEMLOCK HILL RD UPPER SADDLE RIVER, NJ 8 HEMLOCK HILL RD	07458	349400 380900 730300	1891477	1891477 00 1891477	464836 464836 929672	477982 483823 961805	472870 472869 945739
211 13 015800	.990 AC 1SF1SFG .9900	2	KUSOVITSKY, ALEXA&MAX 31 SLEEPY HOLLOW RD UPPER SADDLE RIVER, NJ 31 SLEEPY HOLLOW RD	07458	354600 278500 633100	1639729	1639729 00 1639729	402969 402968 805937	414364 419428 833792	409933 409932 819865
211 14 015600	.960 AC 2SF .9600	2	PISACANE, ANDREA 35 SLEEPY HOLLOW RD UPPER SADDLE RIVER, NJ 35 SLEEPY HOLLOW RD	07458	353400 206600 560000	1450400	1450400 00 1450400	356440 356440 712880	366520 371000 737520	362600 362600 725200
212 1 018200	1.310 AC 2SF 1.3100	2	HAZZAH, MARWA 16 BROOK RD UPPER SADDLE RIVER, NJ 16 BROOK RD	07458	322800 216700 539500	1397305	1397305 00 1397305	343392 343392 686784	353103 357418 710521	349327 349326 698653
212 2 017400	.880 AC 2SBF .8800	2	BHASIN, ANIL TRUSTEE 12 BROOK RD UPPER SADDLE RIVER, NJ 12 BROOK RD	07047	310200 538300 848500	2197615	2197615 00 2197615	540071 540070 1080141	555343 562131 1117474	549404 549404 1098808
212 3 018300	1.360 AC 2SBF 1.3600	2	MASRI, HISHAM I & MILAGROS 8 BROOK RD UPPER SADDLE RIVER, NJ 8 BROOK RD	07458	324000 505000 829000	2147110	2147110 00 2147110	527659 527658 1055317	542581 549212 1091793	536778 536777 1073555
212 4 018000	.860 AC 1SBF .8600	2	BARBAKADZE, TEA 537 E SADDLE RIVER RD UPPER SADDLE RIVER, NJ 537 EAST SADDLE RIVER RD	07458	274400 83500 357900	926961	926961 00 926961	227804 227803 455607	234246 237108 471354	231741 231740 463481
212 5 018100	.910 AC 1SF .9100	2	MANDARA, DEEANA 533 EAST SADDLE RIVER RD UPPER SADDLE RIVER, NJ 533 EAST SADDLE RIVER RD	07458	276400 111500 387900	1004661	1004661 00 1004661	246899 246898 493797	253881 256983 510864	251166 251165 502331
212 6 017600	2.750 AC 2S 2.7500	2	DIAZ, UBERTO & GRISELDA 529 E SADDLE RIVER RD UPPER SADDLE RIVER, NJ 529 EAST SADDLE RIVER RD	07458	385000 975000 1360000	3522400	3522400 00 3522400	865640 865640 1731280	890120 901000 1791120	880600 880600 1761200
212 7.01 2.4750	2.475 AC 2S 2.4750	2	KATZ, DAWN 523 E SADDLE RIVER RD UPPER SADDLE RIVER, NJ 523 EAST SADDLE RIVER RD	07458	368500 506500 875000	2266250	2266250 00 2266250	556938 556937 1113875	572688 579687 1152375	566563 566562 1133125
212 7.02 4.2000	4.200 AC 2.5S 4.2000	2	HUNTER, RUTH T 519 E SADDLE RIVER RD UPPER SADDLE RIVER, NJ 519 EAST SADDLE RIVER RD	07458-1309	472000 643000 1115000	2887850	2887850 00 2887850	709698 709697 1419395	729768 738687 1468455	721963 721962 1443925
212 7.03 1.3300	1.330 AC S2 1.3300	2	GHEISSARY, NAYER & MAHMOOD 515 E SADDLE RIVER RD UPPER SADDLE RIVER, NJ 515 EAST SADDLE RIVER RD	07458	299800 683800 983600	2547524	2547524 00 2547524	626062 626061 1252123	643766 651635 1295401	636881 636881 1273762
212 7.04 1.2000	1.200 AC 2S 1.2000	2	OVENDEN, HUGH F 511 EAST SADDLE RIVER RD UPPER SADDLE RIVER, NJ 511 EAST SADDLE RIVER RD	07458	292000 672100 964100	2497019	2497019 00 2497019	613650 613650 1227300	631003 638716 1269719	624255 624255 1248510
212 8 017300	2.800 AC 2SF2SFG 2.8000	2	DELAGUILA, MARCO & SANDRA 507 E SADDLE RIVER RD UPPER SADDLE RIVER, NJ 507 EAST SADDLE RIVER RD	07458	388000 341200 729200	1888628	1888628 00 1888628	464136 464136 928272	477261 483095 960356	472157 472157 944314

Block No. Lot No. Qualification Account No.	Land Dimensions Building Description Additional Lots Acreage	Prop. Class	Owner's Name Address City State Property Location	Billing Code Zip Code	Land Improvement Exemption Net Total	2025 Property Tax Special Dist	2025 Total Tax Deduction Net Tax	Amt.Billed 2025 1st Q 2nd Q Total	2nd Half 2025 3rd Q 4th Q Total	Preliminary 2026 Tax 1st Q 2nd Q Total
212 9 000000	6.400 AC 1SB 6.4000	15D	SADDLE RV REF CHURCH 500 E SADDLE RV RD UPPER SADDLE RIVER NJ 481 EAST SADDLE RIVER RD	07458	*EXEMPT*	00	00 00 00	00 00 00	00 00 00	00 00 00
213 1 014900	.920 AC 1.5S .9200	2	REGANTE, DONNA 20 SLEEPY HOLLOW RD UPPER SADDLE RIVER, NJ 20 SLEEPY HOLLOW RD	07458	351800 268400 620200	1606318	1606318 00 1606318	394758 394757 789515	405921 410882 816803	401580 401579 803159
213 2 015000	.880 AC 1SBF .8800	2	VAN CLEEF, MICHAEL & CRYSTAL 28 SLEEPY HOLLOW ROAD UPPER SADDLE RIVER 28 SLEEPY HOLLOW RD	07458	350200 222200 572400	1482516	1482516 00 1482516	364333 364332 728665	374636 379215 753851	370629 370629 741258
213 3 015100	.890 AC 1SF1SFG .8900	2	GURIAN, MARTIN & MERRI 32 SLEEPY HOLLOW RD UPPER SADDLE RIVER NJ 32 SLEEPY HOLLOW RD	07458-1214	350600 290800 641400	1661226	1661226 00 1661226	408251 408251 816502	419797 424927 844724	415307 415306 830613
213 4 015200	.860 AC 1SBF .8600	2	BURMAN, ANATOLY & EVA 36 SLEEPY HOLLOW RD UPPER SADDLE RIVER NJ 36 SLEEPY HOLLOW RD	07458	349400 1288400 1637800	4241902	4241902 00 4241902	1042460 1042460 2084920	1071940 1085042 2156982	1060476 1060475 2120951
213 7 017000	1.200 AC 2.5S 1.2000	2	WOLF, JONATHAN S. & SHARON L. 75 OLD STONE CHURCH RD UPPER SADDLE RIVER, NJ 75 OLD STONE CHURCH RD	07458-1200	332000 413900 745900	1931881	1931881 00 1931881	474766 474765 949531	488192 494158 982350	482971 482970 965941
213 8.01	.863 AC 1SBF .8630	2	SHIU, DAVID & CAI, KIMBERLY 2 PATRIOTS LANE UPPER SADDLE RIVER, NJ 2 PATRIOTS LN	07458	493200 619900 1113100	2882929	2882929 00 2882929	708489 708488 1416977	728524 737428 1465952	720733 720732 1441465
213 8.02	.860 AC 2.5S .8600	2	BODNER, KAREN LANG & DEVEJIAN, DAVID J 6 PATRIOTS LANE UPPER SADDLE RIVER, NJ 6 PATRIOTS LN	07458	493000 590200 1083200	2805488	2805488 00 2805488	689457 689457 1378914	708954 717620 1426574	701372 701372 1402744
213 8.03	.865 AC 1SBF .8650	2	JACOBI, BRUCE & MIYOKO TRSTES 10 PATRIOTS LANE UPPER SADDLE RIVER, NJ 10 PATRIOTS LN	07458	400000 726000 1126000	2916340	2916340 00 2916340	716699 716699 1433398	736967 745975 1482942	729085 729085 1458170
213 8.04	.870 AC 1SBF .8700	2	MEKHJIAN JR, HAROUTUNE & VICTORIA 14 PATRIOTS LANE UPPER SADDLE RIVER, NJ 14 PATRIOTS LN	07458	493500 534800 1028300	2663297	2663297 00 2663297	654513 654513 1309026	673023 681248 1354271	665825 665824 1331649
213 9 014200	2.420 AC 1SCB 10 2.4200	4A	MONFARED, IRAI & MANOVICH & JEMSHID 63 OLD STONE CHURCH RD UPPER SADDLE RIVER NJ 63 OLD STONE CHURCH RD	07458	482000 143000 625000	1618750	1618750 00 1618750	397813 397812 795625	409063 414062 823125	404688 404687 809375
213 11 014100	2.260 AC 1SCBSG 2.2600	2	TOZZI, MICHAEL N 59 OLD STONE CHURCH RD UPPER SADDLE RIVER, NJ 59 OLD STONE CHURCH RD	07458	395600 204400 600000	1554000 D1	1554000 -25000 1529000	375650 375650 751300	386450 391250 777700	382250 382250 764500
213 12 014700	1.240 AC 2SBF 1.2400	2	RAPOLLA, NICHOLAS ETAL 55 OLD STONE CHURCH RD UPPER SADDLE RIVER, NJ 55 OLD STONE CHURCH RD	07458	334400 205700 540100	1398859	1398859 00 1398859	343774 343774 687548	353495 357816 711311	349715 349715 699430
213 13 014000	.920 AC 1.5S .9200	2	MASTROGANY, NICHOLAS ETAL 51 OLD STONE CHURCH RD UPPER SADDLE RIVER, NJ 51 OLD STONE CHURCH RD	07458	316800 309200 626000	1621340	1621340 00 1621340	398449 398449 796898	409717 414725 824442	405335 405335 810670

10959400

28384846

00

25000

28359846

13938819

14421027

14179925

Block No. Lot No. Qualification Account No.	Land Dimensions Building Description Additional Lots Acreage	Prop. Class	Owner's Name Address City State Property Location	Billing Code Zip Code	Land Improvement Exemption Net Total	2025 Property Tax Special Dist	2025 Total Tax Deduction Net Tax	Amt.Billed 2025 1st Q 2nd Q Total	2nd Half 2025 3rd Q 4th Q Total	Preliminary 2026 Tax 1st Q 2nd Q Total
213 14 013900	.860 AC 1SF1SFG .8600	15F	KING JR, RICHARD & GABRIELLE FERRAR 47 OLD STONE CHURCH RD UPPER SADDLE RIVER, NJ 07458 47 OLD STONE CHURCH RD		*EXEMPT*	00	00 00 00	312267 312267 *OVERBILLED* 624534	-312267 -312267 -624534	00 00 00
213 15 012500	.920 AC .9200	2	YAMAMOTO, ERICA ETAL 41 OLD STONE CHURCH RD UPPER SADDLE RIVER, NJ 07458 41 OLD STONE CHURCH RD		316800 783200 1100000	2849000	2849000 00 2849000	700150 700150 1400300	719950 728750 1448700	712250 712250 1424500
213 16 021400	.860 AC 1.5S .8600	2	PRAJAPATI, UPENDRA & MONNAA 4 DEERHORN TRAIL UPPER SADDLE RIVER, NJ 07458 4 DEERHORN TRAIL		314400 745600 1060000	2745400	2745400 00 2745400	674690 674690 1349380	693770 702250 1396020	686350 686350 1372700
213 17 012700	.866 AC 1.5S .8660	2	PEPE, CHRISTOPHER F & MEREDITH L 4 SLEEPY HOLLOW RD UPPER SADDLE RIVER, NJ 07458 4 SLEEPY HOLLOW RD		349600 493100 842700	2182593	2182593 00 2182593	536379 536378 1072757	551547 558289 1109836	545649 545648 1091297
213 18 012600	.900 AC 1.5S .9000	2	LIPSON, PAUL CHARLES & CLAIRE GRIFFIN 8 SLEEPY HOLLOW RD UPPER SADDLE RIVER, NJ 07458 8 SLEEPY HOLLOW RD		351000 252800 603800	1563842	1563842 00 1563842	384319 384319 768638	395187 400017 795204	390961 390960 781921
213 19 014400	1.210 AC 1SF 1.2100	2	STERN, NATHAN & WHITNEY 12 SLEEPY HOLLOW RD UPPER SADDLE RIVER, NJ 07458 12 SLEEPY HOLLOW RD		360300 337000 697300	1806007	1806007 00 1806007	443832 443831 887663	456383 461961 918344	451502 451502 903004
213 20 014800	.910 AC 1SBF .9100	2	SOLOW, LAWRENCE A & MARCIA 16 SLEEPY HOLLOW RD # R UPPER SADDLE RIVER NJ 07458-1214 16 SLEEPY HOLLOW RD	01175	351400 166100 517500	1340325	1340325 00 1340325	329389 329389 658778	338704 342843 681547	335082 335081 670163
213.01 1 015250	.870 AC 2S .8700	2	HUR, JUNG EUN 81 OLD STONE CHURCH RD UPPER SADDLE RIVER, NJ 07458 81 OLD STONE CHURCH RD		421700 354800 776500	2011135	2011135 00 2011135	494243 494242 988485	508219 514431 1022650	502784 502784 1005568
213.01 2 015255	.870 AC 2S .8700	2	JACOBS, KENNETH & SHARON 3 HOPPER FARM RD UPPER SADDLE RIVER, NJ 07458 3 HOPPER FARM RD		468500 231500 700000	1813000	1813000 00 1813000	445550 445550 891100	458150 463750 921900	453250 453250 906500
213.01 3 015260	1.260 AC 1.5S 1.2600	2	GILETTO, JEFFREY & HILDRETH, ASHLEY 7 HOPPER FARM RD UPPER SADDLE RIVER, NJ 07458 7 HOPPER FARM RD		481500 412400 893900	2315201	2315201 00 2315201	568968 568967 1137935	585058 592208 1177266	578801 578800 1157601
213.01 4 015265	1.22 AC 1.2200	2	JASKOL, ANDREW & KYLE MARIE 72 HOPPER FARM RD UPPER SADDLE RIVER, NJ 07458 72 HOPPER FARM RD		451100 680900 1132000	2931880	2931880 00 2931880	720518 720518 1441036	740894 749950 1490844	732970 732970 1465940
213.01 5 015265	.860 AC 1.5S .8600	2	BOZOVIC, DRAGAN & ALEKSANDRA 68 HOPPER FARM RD UPPER SADDLE RIVER, NJ 07458 68 HOPPER FARM RD		468000 236000 704000	1823360	1823360 00 1823360	448096 448096 896192	460768 466400 927168	455840 455840 911680
213.01 6 015270	.860 AC 2S .8600	2	WEINER, NEIL SCOTT & KIMBERLY ANN R 64 HOPPER FARM RD UPPER SADDLE RIVER, NJ 07458 64 HOPPER FARM RD		468000 366700 834700	2161873	2161873 00 2161873	531287 531286 1062573	546311 552989 1099300	540469 540468 1080937
213.01 7 015275	.860 AC 2S .8600	2	JEON, JONATHANE & OILIM LEUNG 60 HOPPER FARM RD UPPER SADDLE RIVER, NJ 07458 60 HOPPER FARM RD		468000 447100 915100	2370109	2370109 00 2370109	582462 582461 1164923	598933 606253 1205186	592528 592527 1185055

Block No. Lot No. Qualification Account No.	Land Dimensions Building Description Additional Lots Acreage	Prop. Class	Owner's Name Address City State Property Location	Billing Code Zip Code	Land Improvement Exemption Net Total	2025 Property Tax Special Dist	2025 Total Tax Deduction Net Tax	Amt.Billed 2025 1st Q 2nd Q Total	2nd Half 2025 3rd Q 4th Q Total	Preliminary 2026 Tax 1st Q 2nd Q Total
213.01 8 015280	1.420 AC 2.5S 1.4200	2	KURZWEIL(ETC/TRSTES), BARBARA K 56 HOPPER FARM RD UPPER SADDLE RIVER, NJ 07458 56 HOPPER FARM RD		485500 474900 960400	2487436	2487436 00 2487436	611295 611294 1222589	628582 636265 1264847	621859 621859 1243718
213.01 9 015285	.870 AC 2SF2G .8700	2	HARUTYUNYAN, SUREN 52 HOPPER FARM RD UPPER SADDLE RIVER, NJ 07458 52 HOPPER FARM RD		468500 631500 1100000	2849000	2849000 00 2849000	700150 700150 1400300	719950 728750 1448700	712250 712250 1424500
213.01 10 015290	.860 AC 2SF+AL-L2AG .8600	2	WALLER, ELLIOTT & STEFANIE 48 HOPPER FARM RD UPPER SADDLE RIVER, NJ 07458 48 HOPPER FARM RD		468000 427000 895000	2318050	2318050 00 2318050	569668 569667 1139335	585778 592937 1178715	579513 579512 1159025
213.01 11 015295	.866 AC 2S .8660	2	TRUST, VALEX 44 HOPPER FARM RD UPPER SADDLE RIVER, NJ 07458 44 HOPPER FARM RD		468300 472900 941200	2437708	2437708 00 2437708	599074 599074 1198148	616015 623545 1239560	609427 609427 1218854
213.01 12 015305	.860 AC 2S .8600	2	SHARPE, PHILIP & VICTORIA ROSE 40 HOPPER FARM RD UPPER SADDLE RIVER, NJ 07458 40 HOPPER FARM RD		468000 360400 828400	2145556	2145556 00 2145556	527277 527276 1054553	542188 548815 1091003	536389 536389 1072778
213.01 13 015310	.860 AC 2SF3G .8600	2	GREENBERG, ALLAN S. & SUSAN C. 36 HOPPER FARM RD UPPER SADDLE RIVER NJ 07458-1229 36 HOPPER FARM RD		468000 156800 624800	1618232	1618232 00 1618232	397686 397685 795371	408932 413929 822861	404558 404558 809116
213.01 14 015315	.900 AC 2S .9000	2	ROE, LYNNE SEVERANCE 32 HOPPER FARM RD UPPER SADDLE RIVER NJ 07458-1229 32 HOPPER FARM RD	01175	470000 483500 953500	2469565	2469565 00 2469565	606903 606903 1213806	624066 631693 1255759	617392 617391 1234783
213.01 15 015320	.910 AC 1SF2CBG .9100	2	OSTROM, ROY & BARBARA 28 HOPPER FARM RD UPPER SADDLE RIVER NJ 07458-1229 28 HOPPER FARM RD	00660	470500 320200 790700	2047913	2047913 00 2047913	503281 503280 1006561	517513 523839 1041352	511979 511978 1023957
213.01 16 015325	.860 AC 2SF2CG .8600	2	TRACEY, RENEE M. 24 HOPPER FARM RD UPPER SADDLE RIVER, NJ 07458-1229 24 HOPPER FARM RD		468000 486200 954200	2471378 w1	2471378 -25000 2446378	586014 586013 1172027	633359 640992 1274351	611595 611594 1223189
213.01 17 015330	.860 AC 2SF2BG .8600	2	PATEL, ALPA S 20 HOPPER FARM ROAD UPPER SADDLE RIVER, NJ 07458 20 HOPPER FARM RD		468000 420900 888900	2302251	2302251 00 2302251	565785 565785 1131570	581785 588896 1170681	575563 575563 1151126
213.01 18 015335	.870 AC 2.5S .8700	2	RYBAK, WARREN & ARLENE 17 HOPPER FARM ROAD UPPER SADDLE RIVER, NJ 07458 16 HOPPER FARM RD		468500 328400 796900	2063971	2063971 00 2063971	507227 507227 1014454	521571 527946 1049517	515993 515993 1031986
213.01 19 015340	.890 AC 2.5S .8900	2	SUAREZ, JOHN & LINDA FLEMING 12 HOPPER FARM RD UPPER SADDLE RIVER, NJ 07458 12 HOPPER FARM RD		469500 449800 919300	2380987	2380987 00 2380987	585135 585134 1170269	601682 609036 1210718	595247 595247 1190494
213.01 20 015345	4.730 AC 4.7300	15C	BOROUGH OF UPPER SADDLE RIVER 376 W SADDLE RIVER RD UPPER SADDLE RIVER NJ 07458-1621 CORN.4-6HOPPER-FARMR		*EXEMPT*	00	00 00 00	00 00 00	00 00 00	00 00 00
213.02 1 015205	.860 AC 2.5S .8600	2	PORCELLI, JASON A & JENNIFER M 61 HOPPER FARM RD UPPER SADDLE RIVER, NJ 07458 61 HOPPER FARM RD		468000 357000 825000	2136750	2136750 00 2136750	525113 525112 1050225	539963 546562 1086525	534188 534187 1068375

11478300

29728797

00

25000

29703797

14569208

15134589

14851901



Block No. Lot No. Qualification Account No.	Land Dimensions Building Description Additional Lots Acreage	Prop. Class	Owner's Name Address City State Property Location	Billing Code Zip Code	Land Improvement Exemption Net Total	2025 Property Tax Special Dist	2025 Total Tax Deduction Net Tax	Amt.Billed 2025 1st Q 2nd Q Total	2nd Half 2025 3rd Q 4th Q Total	Preliminary 2026 Tax 1st Q 2nd Q Total
213.02 2 015210	.860 AC 2S .8600	2	VALLARIO, NICHOLAS C. & SUSAN A. 47 HOPPER FARM RD UPPER SADDLE RIVER NJ 47 HOPPER FARM RD	07458-1233	468000 633900 1101900	2853921	2853921 00	701360 701359 1402719	721194 730008 1451202	713481 713480 1426961
213.02 3 015215	.860 AC 1SF2BG .8600	2	GREENWALD, DON G & EILEEN S 43 HOPPER FARM RD UPPER SADDLE RIVER, NJ 43 HOPPER FARM RD	07458	468000 212000 680000	1761200	1761200 00	432820 432820 865640	445060 450500 895560	440300 440300 880600
213.02 4 015220	.860 AC 2SBM2G .8600	2	WOLF, DANIEL L. & COLLEEN A. 39 HOPPER FARM RD UPPER SADDLE RIVER NJ 39 HOPPER FARM RD	07458-1233	468000 182000 650000	1683500	1683500 00	413725 413725 827450	425425 430625 856050	420875 420875 841750
213.02 5 015225	.900 AC 2.5S .9000	2	RYBAK, WARREN & ARLENE 17 HOPPER FARM ROAD UPPER SADDLE RIVER, NJ 27 HOPPER FARM RD	07458	470000 469300 939300	2432787	2432787 00	597865 597864 1195729	614772 622286 1237058	608197 608197 1216394
213.02 6 015230	.950 AC 2.5S .9500	2	RYBAK, WARREN & ARLENE 17 HOPPER FARM ROAD UPPER SADDLE RIVER, NJ 17 HOPPER FARM RD	07458	472500 540300 1012800	2623152	2623152 00	644648 644647 1289295	662878 670979 1333857	655788 655788 1311576
213.02 7 015235	.870 AC 2SMB2G .8700	2	BOUGH, IRVIN D & LUCY G M 11 HOPPER FARM RD UPPER SADDLE RIVER, NJ 11 HOPPER FARM RD	07458	468500 497900 966400	2502976	2502976 00	615114 615113 1230227	632509 640240 1272749	625744 625744 1251488
213.02 8 015240	.860 AC 2.5S .8600	2	UNTER, RAE 79 HOPPER FARM RD UPPER SADDLE RIVER, NJ 79 HOPPER FARM RD	07458-1233	468000 351000 819000	2121210	2121210 00	521294 521293 1042587	536036 542587 1078623	530303 530302 1060605
213.02 9 015245	.860 AC 2S .8600	2	CIRILLO, NICOLAS & AMBER 75 HOPPER FARM RD UPPER SADDLE RIVER, NJ 75 HOPPER FARM RD	07458	468000 252000 720000	1864800	1864800 00	458280 458280 916560	471240 477000 948240	466200 466200 932400
214 1 026372	.870 AC 2SF .8700	2	CLARKE, ALAN & ANGELA 56 ANONA DR UPPER SADDLE RIVER, NJ 56 ANONA DR	07458	418500 339500 758000	1963220	1963220 00	482467 482467 964934	496111 502175 998286	490805 490805 981610
214 2 026373	.900 AC 2SF .9000	2	LINETSKI, ALEX & OLGA 60 ANONA DR UPPER SADDLE RIVER, NJ 60 ANONA DR	07458	420000 263900 683900	1771301	1771301 00	435303 435302 870605	447613 453083 900696	442826 442825 885651
214 3 026374	.870 AC 2SF .8700	2	LIVINGSTON, DOROTHY K 64 ANONA DR UPPER SADDLE RIVER, NJ 64 ANONA DR	07458	418500 254800 673300	1743847	1743847 00	428556 428555 857111	440675 446061 886736	435962 435962 871924
214 4 011400	.860 AC 2SBF1SFG .8600	2	BENTLEY, JOYCE E TRSTE 17 HEMLOCK HILL RD UPPER SADDLE RIVER, NJ 17 HEMLOCK HILL RD	07458	349400 726100 1075500	2785545	2785545 00	684556 684556 1369112	703915 712518 1416433	696387 696386 1392773
214 5 015500	.940 AC 1.5S .9400	2	WILLIAMS, MARCUS L 11 HEMLOCK HILL RD UPPER SADDLE RIVER, NJ 11 HEMLOCK HILL RD	07458	352600 320900 673500	1744365	1744365 00	428683 428683 857366	440806 446193 886999	436092 436091 872183
214 6 015400	.890 AC 1.5S .8900	2	MA, WENLI & XIE, ZHEN 7 HEMLOCK ROAD UPPER SADDLE RIVER, NJ 7 HEMLOCK HILL RD	07458	350600 249400 600000	1554000	1554000 00	381900 381900 763800	392700 397500 790200	388500 388500 777000

Block No. Lot No. Qualification Account No.	Land Dimensions Building Description Additional Lots Acreage	Prop. Class	Owner's Name Address City State Property Location	Billing Code Zip Code	Land Improvement Exemption Net Total	2025 Property Tax Special Dist	2025 Total Tax Deduction Net Tax	Amt.Billed 2025 1st Q 2nd Q Total	2nd Half 2025 3rd Q 4th Q Total	Preliminary 2026 Tax 1st Q 2nd Q Total
214 7 015300	.930 AC 1SBF .9300	2	COHEN,JEFFREY LAWRENCE& SHARON G 23 SLEEPY HOLLOW RD UPPER SADDLE RIVER, NJ 07458 23 SLEEPY HOLLOW RD	07458	352200 433000 785200	2033668	2033668 00 2033668	499780 499780 999560	513913 520195 1034108	508417 508417 1016834
214 8 013800	1.040 AC 2SBF 1.0400	2	PJETERNIKAJ JR, JOHN & ELIZABETH 19 SLEEPY HOLLOW RD UPPER SADDLE RIVER, NJ 07458 19 SLEEPY HOLLOW RD	07458	356000 951900 1307900	3387461	3387461 00 3387461	832479 832478 1664957	856021 866483 1722504	846866 846865 1693731
214 9 013700	.960 AC 2SBF .9600	2	MCCLEARY, CHARLES & JACQUELINE 15 SLEEPY HOLLOW RD UPPER SADDLE RIVER, NJ 07458 15 SLEEPY HOLLOW RD	07458	353400 1424400 1777800	4604502	4604502 00 4604502	1131570 1131570 2263140	1163570 1177792 2341362	1151126 1151125 2302251
214 10 013500	1.220 AC 2SBF1SFG 1.2200	2	PETROSYANTS,ROBERT 7 SLEEPY HOLLOW RD UPPER SADDLE RIVER,NJ 07458 7 SLEEPY HOLLOW RD	07458	360500 272300 632800	1638952	1638952 00 1638952	402778 402777 805555	414168 419229 833397	409738 409738 819476
214 12 013400	.900 AC 1.5S .9000	2	MURRIHY, VIVIENNE 3 SLEEPY HOLLOW RD UPPER SADDLE RIVER, NJ 07458 3 SLEEPY HOLLOW RD	07458	351000 584600 935600	2423204	2423204 00 2423204	595510 595509 1191019	612350 619835 1232185	605801 605801 1211602
214 13 013300	.930 AC 1.5S .9300	2	KREISMER,JACK & ROBIN 8573 VIA GARIBALDI #204 ESTERO, FL 33928 16 DEERHORN TRAIL	01285 33928	352200 454700 806900	2089871	2089871 00 2089871	513592 513592 1027184	528116 534571 1062687	522468 522468 1044936
214 14 013200	1.000 AC 1.5S 1.0000	15F	LYNAM, THOMAS J & MARY D 20 DEERHORN TRAIL UPPER SADDLE RIVER, NJ 07458 20 DEERHORN TRAIL	07458	*EXEMPT*	00	00 00 00	00 00 00	00 00 00	00 00 00
214 15 026366	.870 AC 1SBF .8700	2	CHAMPY, ROBERT & GAZZELLE 100 DEERHORN CT UPPER SADDLE RIVER NJ 07458-1104 100 DEERHORN CT	07458-1104	418500 185500 604000	1564360	1564360 00 1564360	384446 384446 768892	395318 400150 795468	391090 391090 782180
214 16 026367	.910 AC 2SBF .9100	2	ZIGMAN,MICHAEL & NICOLE 110 DEERHORN CT UPPER SADDLE RIVER,NJ 07458 110 DEERHORN CT	07458	420500 253700 674200	1746178	1746178 00 1746178	429129 429128 858257	441264 446657 887921	436545 436544 873089
214 17 026368	.980 AC 2SF .9800	2	LYMBERIS, DIMITRIOS & SHIN BOK 113 DEERHORN CT UPPER SADDLE RIVER, NJ 07458-1104 113 DEERHORN CT	07458-1104	424000 355300 779300	2018387	2018387 00 2018387	496025 496024 992049	510052 516286 1026338	504597 504597 1009194
214 18 026369	.860 AC 2SF .8600	2	ROBLES,ALEXANDER&NATALYA 105 DEERHORN CT UPPER SADDLE RIVER, NJ 07458 105 DEERHORN CT	07458	418000 231100 649100	1681169	1681169 00 1681169	413153 413152 826305	424836 430028 854864	420293 420292 840585
214 19 026370	.860 AC 2SF .8600	2	LIEBERMAN, BARRY A & MILANA 26 DEERHORN TRAIL UPPER SADDLE RIVER, NJ 07458 26 DEERHORN TRAIL	07458	418000 340500 758500	1964515	1964515 00 1964515	482786 482785 965571	496438 502506 998944	491129 491129 982258
214 20 026371	.870 AC 1.5S .8700	2	GOLDENBERG, YEVGENIY & MARIA 30 CINNAMON DR UPPER SADDLE RIVER, NJ 07458 34 DEERHORN TRAIL	07458	418500 1047600 1466100	3797199	3797199 00 3797199	933173 933173 1866346	959562 971291 1930853	949300 949300 1898600
215 1 026330	.930 AC 2SF .9300	2	VINOKUR,FELIKS 30 YEOMAN DR UPPER SADDLE RIVER,NJ 07458 30 YEOMAN DR	07458	421500 2472300 2893800	7494942	7494942 00 7494942	1841904 1841904 3683808	1893992 1917142 3811134	1873736 1873735 3747471

14071200

36444408

00

00

36444408

17912643

18531765

18222207

Block No. Lot No. Qualification Account No.	Land Dimensions Building Description Additional Lots Acreage	Prop. Class	Owner's Name Address City State Property Location	Billing Code Zip Code	Land Improvement Exemption Net Total	2025 Property Tax Special Dist	2025 Total Tax Deduction Net Tax	Amt.Billed 2025 1st Q 2nd Q Total	2nd Half 2025 3rd Q 4th Q Total	Preliminary 2026 Tax 1st Q 2nd Q Total
215 2 026331	.930 AC 2SF .9300	2	RAJAGOPAL, SRIRAM YOGESH ETAL 40 YEOMAN DR UPPER SADDLE RIVER, NJ 40 YEOMAN DR	07458	421500 253300 674800	1747732	1747732 00	429511 429510	441657 447054	436933 436933
215 3 026332	.890 AC 2SF .8900	2	DOYNE, ALEXANDER & POLI, TINA 23 DEERHORN TRAIL UPPER SADDLE RIVER, NJ 23 DEERHORN TRAIL	07458	419500 273100 692600	1793834	1793834 00	440840 440840	453307 458847	448459 448458
215 4 013100	.920 AC 1SBF1SFG .9200	2	DABAL JR, RICHARD EDWARD & KELLY J 19 DEERHORN TRAIL UPPER SADDLE RIVER, NJ 19 DEERHORN TRAIL	07458	351800 305900 657700	1703443	1703443 00	418626 418626	430465 435726	425861 425861
215 5 013000	1.120 AC 1SFI>FG 1.1200	2	NOLAN, KEVIN G & TARA STROBERT 15 DEERHORN TRAIL UPPER SADDLE RIVER, NJ 15 DEERHORN TRAIL	07458	358000 287700 645700	1672363	1672363 00	410988 410988	422611 427776	418091 418091
215 6 012900	1.160 AC 5180SF (2010) 1.1600	2	DEGOOYER, PAUL & KIMBERLY 11 DEERHORN TRAIL UPPER SADDLE RIVER, NJ 11 DEERHORN TRAIL	07458	359000 906200 1265200	3276868	3276868 00	805300 805300	828073 838195	819217 819217
215 7 012800	1.760 AC 1SBF 1.7600	2	7 DEERHORN LLC 7 DEERHORN TRAIL UPPER SADDLE RIVER, NJ 7 DEERHORN TRAIL	07458	374000 0 374000	968660	968660 00	385974 385973	96861 99852	242165 242165
215 8 012300	.880 AC 2.5S .8800	2	BODNAR JR, WILLIAM E & JANE S 3 DEERHORN TRAIL UPPER SADDLE RIVER, NJ 3 DEERHORN TRAIL	07458	419000 725900 1144900	2965291	2965291 00	728729 728729	749337 758496	741323 741323
215 9 012200	1.020 AC 2S 1.0200	2	MCCORMACK, GARRY P & MARISA 29 OLD STONE CHURCH RD UPPER SADDLE RIVER NJ 29 OLD STONE CHURCH RD	07458-1139	321200 387600 708800	1835792	1835792 00	451152 451151	463910 469579	458948 458948
215 10 026321	.860 AC 2SBF .8600	2	ABOUSSLEMAN, DAVID & MOLLY 25 OLD STONE CHURCH RD UPPER SADDLE RIVER, NJ 25 OLD STONE CHURCH RD	07458-1139	314400 263300 577700	1496243	1496243 00	367706 367706	378105 382726	374061 374061
215 11 026322	.860 AC 1SF .8600	2	PITTMAN, NEIL & ELISABETH 21 OLD STONE CHURCH RD UPPER SADDLE RIVER, NJ 21 OLD STONE CHURCH RD	07458	314400 335800 650200	1684018	1684018 00	413853 413852	425556 430757	421005 421004
215 12 026323	.860 AC 2SF .8600	2	MANSFIELD, JOHN & ANNY 4 YEOMAN DRIVE UPPER SADDLE RIVER, NJ 4 YEOMAN DR	07458	418000 300600 718600	1861174	1861174 00	457389 457389	470324 476072	465294 465293
215 13 026324	.910 AC 1.5S .9100	2	QUAGLIANI, STEPHEN LEO ETAL 10 YEOMAN DR UPPER SADDLE RIVER, NJ 10 YEOMAN DR	07458	420500 338800 759300	1966587	1966587 00	483295 483294	496962 503036	491647 491647
215 14 026325	1.170 AC 2SF 1.1700	2	KERWICK, PANAYIOTIS & GEORGIA 116 YEOMAN CT UPPER SADDLE RIVER, NJ 116 YEOMAN CT	07458	429300 200700 630000	1631700	1631700 00	400995 400995	412335 417375	407925 407925
215 15 026326	1.070 AC 2SF 1.0700	2	BEGLEITER, STEVEN & KAREN 115 YEOMAN CT UPPER SADDLE RIVER, NJ 115 YEOMAN CT	07458	426800 470900 897700	2325043	2325043 00	571386 571386	587545 594726	581261 581261

10397200

26928748

00

00

26928748

13531483

13397265

13464377

Block No. Lot No. Qualification Account No.	Land Dimensions Building Description Additional Lots Acreage	Prop. Class	Owner's Name Address City State Property Location	Billing Code Zip Code	Land Improvement Exemption Net Total	2025 Property Tax Special Dist	2025 Total Tax Deduction Net Tax	Amt.Billed 2025 1st Q 2nd Q Total	2nd Half 2025 3rd Q 4th Q Total	Preliminary 2026 Tax 1st Q 2nd Q Total
215 16 026327	.920 AC 2SBF .9200	2	ISRAEL, ELIZABETH R 18 YEOMAN DR SADDLE RIVER, NJ 18 YEOMAN DR	07458	421000 497900 918900	2379951	2379951 00 2379951	584880 584880 1169760	601420 608771 1210191	594988 594988 1189976
215 17 026328	1.250 AC 2SBF 1.2500	2	JACKSON, JAMES R & HAYLEY D 22 YEOMAN DR UPPER SADDLE RIVER, NJ 22 YEOMAN DR	07458	431300 653800 1085100	2810409	2810409 00 2810409	690667 690666 1381333	710198 718878 1429076	702603 702602 1405205
215 18 026329	1.050 AC 1SF 1.0500	2	NANUS, JEREMY & MARCY 28 YEOMAN DR UPPER SADDLE RIVER, NJ 28 YEOMAN DR	07458	426300 1070800 1497100	3877489	3877489 00 3877489	952905 952904 1905809	979852 991828 1971680	969373 969372 1938745
216 1 026356	.920 AC 2SFG2 .9200	2	ZANEDIS, DEAN & PHILOMENA 26 ANONA DRIVE UPPER SADDLE RIVER NJ 26 ANONA DR	07458	421000 286800 707800	1833202	1833202 00 1833202	450515 450515 901030	463255 468917 932172	458301 458300 916601
216 2 026357	.950 AC 2SF .9500	2	SCHAFER, MITCHELL & JENNIFER 32 ANONA DRIVE UPPER SADDLE RIVER, NJ 32 ANONA DR	07458	422500 342900 765400	1982386	1982386 00 1982386	487177 487177 974354	500955 507077 1008032	495597 495596 991193
216 3 026358	.860 AC 2SF .8600	2	WARNOCK, THOMAS & KARIN 38 ANONA DR UPPER SADDLE RIVER, NJ 38 ANONA DR	07458	418000 478000 896000	2320640	2320640 00 2320640	570304 570304 1140608	586432 593600 1180032	580160 580160 1160320
216 4 026359	.870 AC 2SF .8700	2	BARR, STUART A. & MARY S.T. 42 ANONA DR UPPER SADDLE RIVER, NJ 42 ANONA DR	07458-1103	418500 360500 779000	2017610	2017610 00 2017610	495834 495833 991667	509856 516087 1025943	504403 504402 1008805
216 5 026360	.880 AC 2SBF .8800	2	FELDMAN, VITALI 50 ANONA DR UPPER SADDLE RIVER, NJ 50 ANONA DR	07458	419000 181000 600000	1554000	1554000 00 1554000	381900 381900 763800	392700 397500 790200	388500 388500 777000
216 6 026361	.880 AC 2SBF .8800	2	MOR, NIV & MILANA 29 DEERHORN TRAIL UPPER SADDLE RIVER, NJ 29 DEERHORN TRAIL	07458	419000 400400 819400	2122246	2122246 00 2122246	521548 521548 1043096	536298 542852 1079150	530562 530561 1061123
216 7 026362	.880 AC 1SF .8800	2	DURANTE, VINCENT M. & KATHLEEN 45 YEOMAN DR UPPER SADDLE RIVER, NJ 45 YEOMAN DR	07458-1122	419000 304100 723100	1872829	1872829 00 1872829	460254 460253 920507	473269 479053 952322	468208 468207 936415
216 8 026363	1.080 AC 2SBF 1.0800	2	COSTELLO (ETC/TRUSTE), TIMOTHY 41 YEOMAN DR UPPER SADDLE RIVER, NJ 41 YEOMAN DR	07458	427000 284700 711700	1843303	1843303 00 1843303	452997 452997 905994	465808 471501 937309	460826 460826 921652
216 9 026364	1.070 AC 2SBF 1.0700	2	GUO, ZHANGNBO & XU, YI 37 YEOMAN DR UPPER SADDLE RIVER, NJ 37 YEOMAN DR	07458	426800 303800 730600	1892254	1892254 00 1892254	465027 465027 930054	478178 484022 962200	473064 473063 946127
216 10 026352	.920 AC 2SF .9200	2	MARINACCIO JR, LOUIS 31 YEOMAN DR UPPER SADDLE RIVER, NJ 31 YEOMAN DR	07458	421000 291800 712800	1846152	1846152 00 1846152	453698 453697 907395	466528 472229 938757	461538 461538 923076
216 11 026352	.860 AC 1.5S .8600	2	BALIKJIAN, ARMEN & MELANIE 2 ANONA DR UPPER SADDLE RIVER, NJ 2 ANONA DR	07458	418000 517600 935600	2423204	2423204 00 2423204	595510 595509 1191019	612350 619835 1232185	605801 605801 1211602



Block No. Lot No. Qualification Account No.	Land Dimensions Building Description Additional Lots Acreage	Prop. Class	Owner's Name Address City State Property Location	Billing Code Zip Code	Land Improvement Exemption Net Total	2025 Property Tax Special Dist	2025 Total Tax Deduction Net Tax	Amt.Billed 2025 1st Q 2nd Q Total	2nd Half 2025 3rd Q 4th Q Total	Preliminary 2026 Tax 1st Q 2nd Q Total
216 12 026353	.890 AC 2SF .8900	2	BESSICH, JAMIE 8 ANONA DR UPPER SADDLE RIVER, NJ 8 ANONA DR	07458	419500 286000 705500	1827245	1827245 00 1827245	449051 449051 898102	461750 467393 929143	456812 456811 913623
216 13 026354	.940 AC 2SBF .9400	2	DUBROFF, ROGER I & MARILYN 16 ANONA DR UPPER SADDLE RIVER NJ 16 ANONA DR	00660 07458-1103	422000 286700 708700	1835533	1835533 00 1835533	451088 451087 902175	463844 469514 933358	458884 458883 917767
216 14 026355	1.000 AC 2SF 1.0000	2	LITTLEWOOD, ANDREW & MARTINE 20 ANONA DR UPPER SADDLE RIVER, NJ 20 ANONA DR	07458	425000 299000 724000	1875160	1875160 00 1875160	460826 460826 921652	473858 479650 953508	468790 468790 937580
301 1.01	4.260 AC 1.5SB 2SF 2CG 4.2600	15D	SADDLE RIVER REFORMED CHURCH 500 E SADDLE RIVER RD UPPER SADDLE RIVER NJ 500-514 EAST SAD RVR RD	07458-1341	*EXEMPT*	00	00 00 00	00 00 00	00 00 00	00 00 00
301 1.02	.861 AC .8610	15D	SADDLE RIVER REFORMED CHURCH 500 E SADDLE RIVER RD UPPER SADDLE RIVER NJ 500-516 EAST SAD RVR RD	07458-1341	*EXEMPT*	00	00 00 00	00 00 00	00 00 00	00 00 00
301 1.03	.924 AC 2S .9240	2	CORNFIELD, WILLIAM B. & BARBARA A. 6 GRIST MILL LN UPPER SADDLE RIVER, NJ 6 GRIST MILL LN	07458-1317	461200 536900 998100	2585079	2585079 00 2585079	635291 635291 1270582	653256 661241 1314497	646270 646270 1292540
301 2 027000	1.120 AC S/L1666SF(1959) 1.1200	15F	HARRIS, PATRICK & SAMUEL, JULIE 19 WEISS RD UPPER SADDLE RIVER, NJ 19 WEISS RD	07458	*EXEMPT*	00	00 00 00	00 00 00	00 00 00	00 00 00
301 3 027200	1.120 AC 1SF 1.1200	2	MARZEC, HENRY & ZOFIA 23 WEISS RD UPPER SADDLE RIVER, NJ 23 WEISS RD	07458	297200 212300 509500	1319605	1319605 00 1319605	324297 324297 648594	333468 337543 671011	329902 329901 659803
301 4 027100	1.05 5 1.0500	2	KAY, BRIAN & HELAINE 25 WEISS RD UPPER SADDLE RIVER, NJ 25 WEISS RD	07458	338600 634700 973300	2520847	2520847 00 2520847	619506 619505 1239011	637025 644811 1281836	630212 630212 1260424
301 6 026900	.700 AC 2.5S .7000	2	HARTMAN, KAYLA SUE & ADAM KARL 29 WEISS RD UPPER SADDLE RIVER, NJ 29 WEISS RD	07458	278000 331000 609000	1577310	1577310 00 1577310	387629 387628 775257	398591 403462 802053	394328 394327 788655
301 7 027400	.700 AC 1SF .7000	2	GEIGER, EVERETT A. & LORAIN V. 29A WEISS RD UPPER SADDLE RIVER, NJ 29A WEISS RD	07458-1323	250200 77600 327800	849002	849002 00 849002	208645 208645 417290	214545 217167 431712	212251 212250 424501
301 8.01	.880 AC 2S .8800	2	JANSEN, WILHELM & ANGELA 33 WEISS RD UPPER SADDLE RIVER, NJ 33 WEISS RD	07458	285200 199400 484600	1255114	1255114 00 1255114	308448 308448 616896	317171 321047 638218	313779 313778 627557
301 8.02	1.120 AC 2.5S 1.1200	2	RAVI, RAMESH & RADHIKA 31 WEISS RD UPPER SADDLE RIVER NJ 31 WEISS RD	07458	297200 754400 1051600	2723644	2723644 00 2723644	669344 669343 1338687	688272 696685 1384957	680911 680911 1361822
301 9	1.910 AC 2S 1.9100	2	BERGEN LEGACY HOLDINGS LLC 254 CHAPMAN RD #209 NEWARK, DE 35 WEISS RD	19702	344600 763700 1108300	2870497	2870497 00 2870497	705433 705433 1410866	725383 734248 1459631	717625 717624 1435249

8200400

21239036

00

00

21239036

10439112

10799924

10619521

Block No. Lot No. Qualification Account No.	Land Dimensions Building Description Additional Lots Acreage	Prop. Class	Owner's Name Address City State Property Location	Billing Code Zip Code	Land Improvement Exemption Net Total	2025 Property Tax Special Dist	2025 Total Tax Deduction Net Tax	Amt.Billed 2025 1st Q 2nd Q Total	2nd Half 2025 3rd Q 4th Q Total	Preliminary 2026 Tax 1st Q 2nd Q Total
301 10 027500	1.260 AC 1SBF 1.2600	2	SMITH, MARTIN SCOTT (ETAL) 771 TREMONT ST NO. 4 BOSTON, MA 37 WEISS RD	02118	305600 1053800 1359400	3520846	3520846 00 3520846	865258 865258 1730516	889728 900602 1790330	880212 880211 1760423
301 11 026800	1.300 AC 6220SF (2019) 1.3000	2	KAUR, KAVNEET & CHUGH, SAVNEEK SINGH 39 WEISS RD UPPER SADDLE RIVER, NJ 39 WEISS RD	07458	308000 1082000 1390000	3600100	3600100 00 3600100	948385 948385 1896770	846105 857225 1703330	900025 900025 1800050
301 12 028700	.860 AC 2S .8600	2	SANTOS, JAMES M & CECILE E 43 WEISS RD UPPER SADDLE RIVER, NJ 43 WEISS RD	07458	284400 226900 511300	1324267	1324267 00 1324267	325443 325442 650885	334646 338736 673382	331067 331067 662134
301 13 028800	.860 AC 1SBF .8600	2	MURRAY, THOMAS P & NATALIE 47 WEISS RD UPPER SADDLE RIVER, NJ 47 WEISS RD	07458	284400 172100 456500	1182335	1182335 00 1182335	290563 290562 581125	298779 302431 601210	295584 295584 591168
301 14 027800	.860 AC 2SF .8600	2	PARANGI REALTY, L.L.C. 9 YALE CT PARAMUS, NJ 51 WEISS RD	07652	284400 474900 759300	1966587	1966587 00 1966587	483295 483294 966589	496962 503036 999998	491647 491647 983294
301 15 027900	.890 AC 2SF1SFG .8900	2	CAMPBELL, GEORGE S & JEAN P 5 IVY PL UPPER SADDLE RIVER NJ 5 IVY PL	01175 07458-1318	285600 335000 620600	1607354	1607354 00 1607354	395012 395012 790024	406183 411147 817330	401839 401838 803677
301 16 028000	1.020 AC 1SB 1.0200	2	LAWRENCE, ELIZABETH A 9 IVY PL UPPER SADDLE RIVER, NJ 9 IVY PL	07458	335500 157800 493300	1277647	1277647 00 1277647	313986 313985 627971	322865 326811 649676	319412 319412 638824
301 17 027600	3.170 AC 2S 3.1700	2	LEVINSON, ALLEN J & LESLIE S 11 IVY PL UPPER SADDLE RIVER NJ 11 IVY PL	07458-1318	389300 1391100 1780400	4611236	4611236 00 4611236	1133225 1133224 2266449	1165272 1179515 2344787	1152809 1152809 2305618
301 18 028100	.860 AC 2SF .8600	2	NOLASCO, CESAR V & DEBRA RHODES 15 IVY PL UPPER SADDLE RIVER NJ 15 IVY PL	07458-1318	329400 253000 582400	1508416	1508416 00 1508416	370698 370697 741395	381181 385840 767021	377104 377104 754208
301 19 028200	.860 AC 1SF .8600	2	WEINBERGER, BRIAN & JESSICA 19 IVY PL UPPER SADDLE RIVER, NJ 19 IVY PL	07458	329400 309900 639300	1655787	1655787 00 1655787	406915 406914 813829	418422 423536 841958	413947 413947 827894
301 20 1.1400	1.140 AC 2S 1.1400	2	FERRARIE, DANTE & CHRISTINE 50 GRIST MILL LN UPPER SADDLE RIVER, NJ 50 GRIST MILL LN	07458	468500 784400 1252900	3245011	3245011 00 3245011	797471 797471 1594942	820023 830046 1650069	811253 811253 1622506
301 21 1.1300	1.130 AC 2S 1.1300	2	MOSCOWITZ, MARC & DARYL 42 GRISTMILL LN UPPER SADDLE RIVER, NJ 42 GRIST MILL LN	07458	468300 725800 1194100	3092719	3092719 00 3092719	760045 760045 1520090	781538 791091 1572629	773180 773180 1546360
301 22 026850	.890 AC 2S .8900	2	GERSTL, LINDA 38 GRIST MILL LN UPPER SADDLE RIVER NJ 38 GRIST MILL LN	06771 07458-1317	459500 788800 1248300	3233097	3233097 00 3233097	794543 794543 1589086	817013 826998 1644011	808275 808274 1616549
301 23 026650	.900 AC 2SS2G .9000	2	CLARK, MONIQUE 34 GRIST MILL LANE UPPER SADDLE RIVER, NJ 34 GRIST MILL LN	07458	460000 240000 700000	1813000	1813000 00 1813000	445550 445550 891100	458150 463750 921900	453250 453250 906500

12987800

33638402

00

00

33638402

16660771

16977631

16819205

Block No. Lot No. Qualification Account No.	Land Dimensions Building Description Additional Lots Acreage	Prop. Class	Owner's Name Address City State Property Location	Billing Code Zip Code	Land Improvement Exemption Net Total	2025 Property Tax Special Dist	2025 Total Tax Deduction Net Tax	Amt.Billed 2025 1st Q 2nd Q Total	2nd Half 2025 3rd Q 4th Q Total	Preliminary 2026 Tax 1st Q 2nd Q Total
301 24	.880 AC 2S2CG .8800	2	CHAUDHRY, MOHAMMED AMAR TRSTES/ETAL 28 GRIST MILL LN UPPER SADDLE RIVER, NJ 28 GRIST MILL LN	07458	459000 591000 1050000	2719500	2719500 00	668325 668325	687225 695625	679875 679875
301 25	.890 AC 2S .8900	2	KHAN, SAKINA & KAZIM A 2 BITTERN DR NANUET, NY 24 GRIST MILL LN	10954	459500 536000 995500	2578345	2578345 00	633636 633636	651555 659518	644587 644586
301 26	1.210 AC 2S 1.2100	2	DENTE, JAMES & BRANDY 20 GRISTMILL LN UPPER SADDLE RIVER, NJ 20 GRIST MILL LN	07458	470300 726700 1197000	3100230	3100230 00	761891 761890	783437 793012	775058 775057
301 27	.910 AC 2S .9100	2	LICATA, JOSEPH A. & CAROL A. 14 GRIST MILL LN UPPER SADDLE RIVER, N. J. 14 GRIST MILL LN	07458-1317	460500 388500 849000	2198910	2198910 00	540389 540388	555671 562462	549728 549727
301 28	1.680 AC 2.5S 1.6800	2	OHANIAN, HERIPSIME 10 GRIST MILL LN UPPER SADDLE RIVER NJ 10 GRIST MILL LN	07458-1317	482000 918000 1400000	3626000	3626000 00	891100 891100	916300 927500	906500 906500
302 1 026600	1.140 AC 2S 1.1400	2	DEVLI, UMIT C & AYNUR A DEVLI 524 E SADDLE RIVER RD UPPER SADDLE RIVER, NJ 524 EAST SADDLE RIVER RD	07458	288400 396100 684500	1772855	1772855 00	435685 435684	448005 453481	443214 443214
302 2.01	.870 AC 2SF .8700	2	NEWMAN, ALAN F. & SHIRLEY ANN 530 E SADDLE RIVER RD UPPER SADDLE RIVER NJ 530 EAST SADDLE RIVER RD	00180 07458-1339	274800 267300 542100	1404039	1404039 00	345047 345047	354804 359141	351010 351010
302 2.02	.940 AC 2S .9400	2	STRADLEY, CHRISTINA 9 MALLARD RUN UPPER SADDLE RIVER, NJ 9 MALLARD RUN	07458	462000 358000 820000	2123800	2123800 00	521930 521930	536690 543250	530950 530950
302 2.03	.930 AC 2S .9300	2	KAZANJIAN, ARA & LISA MICHELLE TRUSTES 12208 EMELITA ST VALLEY VILLAGE, CA 10 MALLARD RUN	91607	461500 293100 754600	1954414	1954414 00	480303 480303	493886 499922	488604 488603
302 2.04	.860 AC 2S .8600	2	LING, DAVID D & NATALIE N 4 MALLARD RUN UPPER SADDLE RIVER NJ 4 MALLARD RUN	02023 07458-1326	458000 298000 756000	1958040	1958040 00	481194 481194	494802 500850	489510 489510
302 3 033500	.860 AC 2SF1SFG .8600	2	LEISHMAN, D. ERIC & EMILY HSU 536 E SADDLE RIVER RD UPPER SADDLE RIVER, NJ 536 EAST SADDLE RIVER RD	07458	274400 864600 1139000	2950010	2950010 00	724974 724973	745476 754587	737503 737502
302 4 033600	.860 AC 2S .8600	2	KOPCZA, ADAM & JESSICA KALAFUT- 4 FOX HILL UPPER SADDLE RIVER, NJ 4 FOX HILL	07458	274400 222100 496500	1285935	1285935 00	316023 316022	324959 328931	321484 321484
302 5 033700	.940 AC 2SBF .9400	2	FOYE, SEAN P & NICOLE A 10 FOX HILL ROAD UPPER SADDLE RIVER, NJ 10 FOX HILL	07458	337600 321800 659400	1707846	1707846 00	419708 419708	431578 436852	426962 426961
302 6 033800	.866 AC 1SF .8660	2	CASSIDY, ERIN 4 WINDING WAY UPPER SADDLE RIVER, NJ 4 WINDING WAY	07458	334600 170800 505400	1308986	1308986 00	321687 321687	330785 334827	327247 327246

11849000

30688910

00

00

30688910

15083779

15605131

15344457

Block No. Lot No. Qualification Account No.	Land Dimensions Building Description Additional Lots Acreage	Prop. Class	Owner's Name Address City State Property Location	Billing Code Zip Code	Land Improvement Exemption Net Total	2025 Property Tax Special Dist	2025 Total Tax Deduction Net Tax	Amt.Billed 2025 1st Q 2nd Q Total	2nd Half 2025 3rd Q 4th Q Total	Preliminary 2026 Tax 1st Q 2nd Q Total
302 7 033900	.860 AC 1.8600	2	ABRAMSON, ROBERT & GAYLE 8 WINDING WAY UPPER SADDLE RIVER, NJ 8 WINDING WAY	07458	334400 909200 1243600	3220924	3220924 00 3220924	791552 791551 1583103	813936 823885 1637821	805231 805231 1610462
302 8 034000	1.070 AC 1SF 1.0700	2	GUIDETTI, ANTHONY 12 WINDING WAY UPPER SADDLE RIVER, NJ 12 WINDING WAY	07458	341800 187500 529300	1370887	1370887 00 1370887	336900 336899 673799	346427 350661 697088	342722 342722 685444
302 9 034100	.970 AC .9700	2	RICHARDSON, CHRIS & NADEGE 16 WINDING WAY UPPER SADDLE RIVER, NJ 16 WINDING WAY	07458	338800 1214600 1553400	4023306	4023306 00 4023306	988739 988739 1977478	1016701 1029127 2045828	1005827 1005826 2011653
302 10 034200	.860 AC .8600	2	CALLEGARI, JOHN & CAROLINE 20 WINDING WAY UPPER SADDLE RIVER, NJ 20 WINDING WAY	07458	334400 641600 976000	2527840	2527840 00 2527840	621224 621224 1242448	638792 646600 1285392	631960 631960 1263920
302 11 034300	.860 AC 1SF .8600	2	SCHUBERT, LIZA G ETAL 24 WINDING WAY UPPER SADDLE RIVER, NJ 24 WINDING WAY	07458	334400 175900 510300	1321677	1321677 00 1321677	324806 324806 649612	333992 338073 672065	330420 330419 660839
302 12 034400	.860 AC 1SBF .8600	2	KISSIN, YAIR DAVID & IRINA 28 WINDING WAY UPPER SADDLE RIVER, NJ 28 WINDING WAY	07458	334400 148400 482800	1250452	1250452 00 1250452	307303 307302 614605	315993 319854 635847	312613 312613 625226
302 13 034500	.910 AC 2SF .9100	2	FRANCICA, ERIN E & CARMINE 32 WINDING WAY UPPER SADDLE RIVER, NJ 32 WINDING WAY	07458	336400 282200 618600	1602174	1602174 00 1602174	393739 393739 787478	404874 409822 814696	400544 400543 801087
302 14 034600	.980 AC 2SF .9800	2	MUSTAC, DAVID & ANGELA 36 WINDING WAY UPPER SADDLE RIVER, NJ 36 WINDING WAY	07458	339200 192400 531600	1376844	1376844 00 1376844	338364 338363 676727	347932 352185 700117	344211 344211 688422
302 15 034700	1.010 AC 2SF 1.0100	2	TAMULEWICZ, JAN & MALGORZATA 40 WINDING WAY UPPER SADDLE RIVER, NJ 40 WINDING WAY	07458	340300 235300 575600	1490804	1490804 00 1490804	366370 366369 732739	376730 381335 758065	372701 372701 745402
302 16 034800	.870 AC 2SF .8700	2	MAY, ROBERT M. & ROBERTA B. 44 WINDING WAY UPPER SADDLE RIVER NJ 44 WINDING WAY	04192 07458-1328	334800 256700 591500	1531985	1531985 v1 -25000 1506985	370240 370240 740480	380887 385618 766505	376747 376746 753493
302 17 034900	.870 AC 2.5S .8700	2	BESWICK, STUART & MELISSA 48 WINDING WAY UPPER SADDLE RIVER, NJ 48 WINDING WAY	07458	334800 219000 553800	1434342	1434342 00 1434342	352494 352494 704988	362462 366892 729354	358586 358585 717171
302 18 035000	.880 AC 2S .8800	2	WAGNER, CARL & JOANNE 50 WINDING WAY UPPER SADDLE RIVER NJ 50 WINDING WAY	07458-1328	335200 442500 777700	2014243	2014243 00 2014243	495006 495006 990012	509005 515226 1024231	503561 503561 1007122
302 19 028900	7.700 AC @307/4 7.7000	2	PLEVY, LISA C/O PATTI 18 CHARLDEN DRIVE SADDLE RIVER NJ 42 COTTAGE LN	07458	333500 2100 335600	869204	869204 00 869204	213610 213609 427219	219650 222335 441985	217301 217301 434602
302 20	.860 AC 1.5S .8600	2	TRIPP, STEPHANIE E & JACOB C 49 GRIST MILL LANE UPPER SADDLE RIVER, NJ 49 GRIST MILL LN	07458	458000 592200 1050200	2720018	2720018 00 2720018	668453 668452 1336905	687356 695757 1383113	680005 680004 1360009

10330000

26754700

00

25000

26729700

13137593

13592107

13364852



Block No. Lot No. Qualification Account No.	Land Dimensions Building Description Additional Lots Acreage	Prop. Class	Owner's Name Address City State Property Location	Billing Code Zip Code	Land Improvement Exemption Net Total	2025 Property Tax Special Dist	2025 Total Tax Deduction Net Tax	Amt.Billed 2025 1st Q 2nd Q Total	2nd Half 2025 3rd Q 4th Q Total	Preliminary 2026 Tax 1st Q 2nd Q Total
302 21	.870 AC 2S .8700	2	KRENICKI, CHRISTINE 45 GRIST MILL LN UPPER SADDLE RIVER, NJ 45 GRIST MILL LN	07458	435600 501300 936900	2426571	2426571 00	596337 596337 1192674	613201 620696 1233897	606643 606643 1213286
302 22	.910 AC 2S .9100	2	PURISIMA, CLEMENTINO & FELY 41 GRIST MILL LN UPPER SADDLE RIVER NJ 41 GRIST MILL LN	07458-1316	437500 600200 1037700	2687643	2687643 00	660496 660496 1320992	679175 687476 1366651	671911 671911 1343822
302 23	.980 AC 2S .9800	2	SAPRA, SUBHASH C. & ARUNA 37 GRIST MILL LN UPPER SADDLE RIVER NJ 37 GRIST MILL LN	07458-1316	440800 549900 990700	2565913	2565913 00	630581 630580 1261161	648413 656339 1304752	641479 641478 1282957
302 24	1.080 AC 2.5S 1.0800	2	NOONE, CAROLINE ETAL 33 GRIST MILL LANE UPPER SADDLE RIVER, NJ 33 GRIST MILL LN	07458	443700 664200 1107900	2869461	2869461 00	705179 705178 1410357	725121 733983 1459104	717366 717365 1434731
302 25	1.210 AC 2.5S 1.2100	2	JAHANI, BOBAK ETAL 29 GRIST MILL LN UPPER SADDLE RIVER, NJ 29 GRIST MILL LN	07458	446700 298300 745000	1929550	1929550 00	474193 474192 948385	487603 493562 981165	482388 482387 964775
302 26	1.370 AC 2SS2G 1.3700	2	STUDWELL, JONATHAN & KARA 25 GRIST MILL LN UPPER SADDLE RIVER, NJ 25 GRIST MILL LN	07458	450500 468100 918600	2379174	2379174 00	584689 584689 1169378	601224 608572 1209796	594794 594793 1189587
302 27	1.380 AC 2S 1.3800	2	PILDES, DANIEL 21 GRIST MILL LN UPPER SADDLE RIVER, NJ 21 GRIST MILL LN	07458	450800 509200 960000	2486400	2486400 00	611040 611040 1222080	628320 636000 1264320	621600 621600 1243200
302 28	1.290 AC 2S 1.2900	2	FRANKEL, LAWRENCE & MICHELLE 17 GRIST MILL LN UPPER SADDLE RIVER, NJ 17 GRIST MILL LN	07458	448600 301400 750000	1942500	1942500 00	477375 477375 954750	490875 496875 987750	485625 485625 971250
302 29	1.350 AC 2S 1.3500	2	AKHTAR, NADEEM & SAMINA 15 GRIST MILL LANE UPPER SADDLE RIVER, NJ 15 GRIST MILL LN	07458	450100 419900 870000	2253300	2253300 00	553755 553755 1107510	569415 576375 1145790	563325 563325 1126650
302 30	.93 AC 1.5S .9300	2	HUMBLIAS, CHARLES G. & OLGA D. 9 GRIST MILL LN UPPER SADDLE RIVER NJ 9 GRIST MILL LN	02640 07458-1316	438400 231600 670000	1735300	1735300 -25000 1710300	420205 420205 840410	432265 437625 869890	427575 427575 855150
302 31	.900 AC 2S .9000	2	WIJETILAKA, RUKMANI 3 GRISTMILL LN UPPER SADDLE RIVER, NJ 3 GRIST MILL LN	07458	262200 566700 828900	2146851	2146851 00	527595 527595 1055190	542515 549146 1091661	536713 536713 1073426
303 1 036000	.990 AC 1.5S .9900	2	BAUMANN, RENEE L 15 WINDING WAY UPPER SADDLE RIVER, NJ 15 WINDING WAY	07458	339600 242100 581700	1506603	1506603 00 1506603	370252 370252 740504	380723 385376 766099	376651 376651 753302
303 2 035100	.870 AC 2S .8700	2	MALTEZOS, NICHOLAS & BAGER, SUSAN 3 WINDING WAY UPPER SADDLE RIVER, NJ 3 WINDING WAY	00660 07458	334800 195100 529900	1372441	1372441 00 1372441	337282 337281 674563	346820 351058 697878	343111 343110 686221
303 3 035200	.870 AC 2SF1SFG .8700	2	STRASSER, WILLIAM I & MARIANNE E. 24 FOX HILL UPPER SADDLE RIVER NJ 24 FOX HILL	00838 07458-1337	334800 483200 818000	2118620	2118620 00 2118620	520657 520657 1041314	535381 541925 1077306	529655 529655 1059310

11745300

30420327

00

25000

30395327

14939268

15456059

15197667

Block No. Lot No. Qualification Account No.	Land Dimensions Building Description Additional Lots Acreage	Prop. Class	Owner's Name Address City State Property Location	Billing Code Zip Code	Land Improvement Exemption Net Total	2025 Property Tax Special Dist	2025 Total Tax Deduction Net Tax	Amt.Billed 2025 1st Q 2nd Q Total	2nd Half 2025 3rd Q 4th Q Total	Preliminary 2026 Tax 1st Q 2nd Q Total
303 4 035300	.890 AC 2SBF .8900	2	BAGHAL, BASEL & BAYAT, YASMEEN 30 FOX HILL RD UPPER SADDLE RIVER, NJ 30 FOX HILL	07458	335600 268100 603700	1563583	1563583 00 1563583	384255 384255 768510	395122 399951 795073	390896 390896 781792
303 5 035400	.880 AC 1SBF1SBFG .8800	2	ABDELMALAK, WAGEH PHILIP ETAL 36 FOX HILL RD UPPER SADDLE RIVER, NJ 36 FOX HILL	07458	335200 185600 520800	1348872	1348872 00 1348872	331490 331489 662979	340864 345029 685893	337218 337218 674436
303 6 035500	.860 AC 1SBF .8600	2	DANIEL, SAJJAN & VINI 40 FOX HILL UPPER SADDLE RIVER, NJ 40 FOX HILL	07458	334400 152400 486800	1260812	1260812 00 1260812	309849 309848 619697	318611 322504 641115	315203 315203 630406
303 7 035600	.890 AC 2SF .8900	2	THURAKAL, JOSEPH & JENNIFER 44 FOX HILL RD UPPER SADDLE RIVER, NJ 44 FOX HILL	07458	335600 248300 583900	1512301	1512301 00 1512301	371653 371652 743305	382163 386833 768996	378076 378075 756151
303 8 035700	.870 AC 2SF .8700	2	LO, BEN 33 WINDING WAY UPPER SADDLE RIVER, NJ 33 WINDING WAY	07458	334800 1033200 1368000	3543120	3543120 00 3543120	870732 870732 1741464	895356 906300 1801656	885780 885780 1771560
303 9 035800	.930 AC 2SF1SFG .9300	2	KAT, DANA & KARDANOV, SHAMIL 27 WINDING WAY UPPER SADDLE RIVER, NJ 27 WINDING WAY	07458	337200 294600 631800	1636362	1636362 00 1636362	402141 402141 804282	413513 418567 832080	409091 409090 818181
303 10 035900	.900 AC 2SF .9000	2	MILLER, HELAINE 21 WINDING WAY UPPER SADDLE RIVER, NJ 21 WINDING WAY	07458	336000 584400 920400	2383836	2383836 00 2383836	585835 585834 1171669	602402 609765 1212167	595959 595959 1191918
304 1 032300	.860 AC 1SF .8600	2	ZIFF, LAURENCE & LORRAINE 550 E SADDLE RIVER RD UPPER SADDLE RIVER NJ 550 EAST SADDLE RIVER RD	07458-1338	274400 377400 651800	1688162	1688162 00 1688162	414871 414871 829742	426603 431817 858420	422041 422040 844081
304 2 026410	.870 AC ISBF .8700	2	DODAMANI, RAVI & PEREIRA, PRIYA 554 E SADDLE RIVER RD UPPER SADDLE RIVER, NJ 554 EAST SADDLE RIVER RD	07458	274800 520400 795200	2059568	2059568 00 2059568	506145 506145 1012290	520458 526820 1047278	514892 514892 1029784
304 3 026400	.860 AC 2SF3G .8600	2	CIARDELLA JR, THOMAS A ETAL 4 RAMAPO LN UPPER SADDLE RIVER, NJ 4 RAMAPO LN	07458	319400 266300 585700	1516963	1516963 00 1516963	372798 372798 745596	383341 388026 771367	379241 379241 758482
304 4 026420	.860 AC 2S .8600	2	ALBAHRI, AHMAD 10 RAMAPO LANE UPPER SADDLE RIVER, NJ 10 RAMAPO LN	07458	319400 259100 578500	1498315	1498315 00 1498315	368216 368215 736431	378628 383256 761884	374579 374579 749158
304 5 026430	.860 AC 2SBF .8600	2	THAPA, CHANDA & CHETRI, BINOD MC KHATRI 14 RAMAPO LANE UPPER SADDLE RIVER, NJ 14 RAMAPO LN	07458	319400 356600 676000	1750840	1750840 00 1750840	430274 430274 860548	442442 447850 890292	437710 437710 875420
304 6 026440	.860 AC 2SBF .8600	2	GREY, DONALD D. & TRACEY JEAN 18 RAMAPO LN UPPER SADDLE RIVER NJ 20 RAMAPO LN	07458-1321	319400 399300 718700	1861433	1861433 00 1861433	457453 457452 914905	470389 476139 946528	465359 465358 930717
304 7 032400	.860 AC 2SBF1SFG .8600	2	BERNARDO, CRISTOVAO LUIS PEREIRA ET 5 FOX HILL RD UPPER SADDLE RIVER, NJ 5 FOX HILL	07458	334400 208700 543100	1406629	1406629 00 1406629	345684 345683 691367	355459 359803 715262	351658 351657 703315

9664400

25030796

00

00

25030796

12302785

12728011

12515401

Block No. Lot No. Qualification Account No.	Land Dimensions Building Description Additional Lots Acreage	Prop. Class	Owner's Name Address City State Property Location	Billing Code Zip Code	Land Improvement Exemption Net Total	2025 Property Tax Special Dist	2025 Total Tax Deduction Net Tax	Amt.Billed 2025 1st Q 2nd Q Total	2nd Half 2025 3rd Q 4th Q Total	Preliminary 2026 Tax 1st Q 2nd Q Total
304 8 032500	.860 AC 1SBF .8600	2	FEYGIN, VLADISLAV & ANNA 7 FOX HILL UPPER SADDLE RIVER, NJ 7 FOX HILL	07458	334400 1097200 1431600	3707844	3707844 00 3707844	911214 911213 1822427	936982 948435 1885417	926961 926961 1853922
304 9 032600	.860 AC 1SBF .8600	2	MEKA, ALTIN & EDINA KACANI 13 NELKIN DR APT 128 WALLINGTON, NJ 15 FOX HILL	07057	334400 184200 518600	1343174	1343174 00 1343174	330089 330089 660178	339424 343572 682996	335794 335793 671587
304 10 032700	.870 AC 1SBF .8700	2	KISSIN, YAIR DAVID & IRINA 19 FOX HILL RD UPPER SADDLE RIVER, NJ 19 FOX HILL	07458	334800 902900 1237700	3205643	3205643 00 3205643	787796 787796 1575592	810075 819976 1630051	801411 801411 1602822
304 11 032800	.860 AC 2SF1SFG .8600	2	KIM, ALLEN D & KANG, SEUNG JU 23 FOX HILL UPPER SADDLE RIVER, NJ 23 FOX HILL	07458	334400 384500 718900	1861951	1861951 00 1861951	457580 457580 915160	470520 476271 946791	465488 465488 930976
304 12 032900	.940 AC 1SBF .9400	2	CAPASSO MICHAEL H & LIGIA 27 FOX HILL ROAD UPPER SADDLE RIVER, NJ 27 FOX HILL	07458	337600 467600 805200	2085468	2085468 00 2085468	512510 512510 1025020	527003 533445 1060448	521367 521367 1042734
304 13 033000	.850 AC 1SBF .8500	2	HSU, PHILIP & MILDRED MOREL- 31 FOX HILL ROAD UPPER SADDLE RIVER, NJ 31 FOX HILL	07458	334000 276500 610500	1581195	1581195 00 1581195	388584 388583 777167	399572 404456 804028	395299 395299 790598
304 14 033100	.810 AC 2SF1SFG .8100	2	FAVA, GABRIELLA & LORRAINE 345 CAMBRIDGE DR RAMSEY, NJ 35 FOX HILL	07446	332400 268400 600800	1556072	1556072 00 1556072	382410 382409 764819	393224 398029 791253	389018 389018 778036
304 15 033200	.800 AC 1SBF .8000	2	PICACHE, JONATHAN & CHERRYLYNN 39 FOX HILL UPPER SADDLE RIVER, NJ 39 FOX HILL	07458-1314	332000 400700 732700	1897693	1897693 00 1897693	466364 466363 932727	479552 485414 964966	474424 474423 948847
304 16 033300	.780 AC 1SBF1SBFG .7800	2	STAVISH, LEONARD (ETAL) 43 FOX HILL UPPER SADDLE RIVER, NJ 43 FOX HILL	07458	331200 322100 653300	1692047	1692047 00 1692047	415826 415825 831651	427585 432811 860396	423012 423012 846024
304 17 033400	.770 AC 1SBF .7700	2	KANE, MATTHEW I & CAROLYN S 49 WINDING WAY UPPER SADDLE RIVER, NJ 49 WINDING WAY	07458	330800 223200 554000	1434860	1434860 00 1434860	352621 352621 705242	362593 367025 729618	358715 358715 717430
305 1 027700	1.240 AC 2.5S 1.2400	2	IBELLI, VINCENT & AUDREY 4 IVY PL UPPER SADDLE RIVER, NJ 4 IVY PL	07458	341000 515600 856600	2218594	2218594 00 2218594	479221 479221 958442	626650 633502 1260152	554649 554648 1109297
305 2 028600	.860 AC 1.5S .8600	2	VASILAKOS, THOMAS & CYNTHIA 8 IVY PL UPPER SADDLE RIVER NJ 8 IVY PL	07458-1318	329400 239500 568900	1473451	1473451 00 1473451	362105 362105 724210	372345 376896 749241	368363 368363 736726
305 3 028500	.860 AC 2SF .8600	2	SMITH, JOSHUA & SHANNA 12 IVY PL UPPER SADDLE RIVER, NJ 12 IVY PL	07458	329400 546800 876200	2269358	2269358 00 2269358	557702 557701 1115403	573473 580482 1153955	567340 567339 1134679
305 4 028400	.860 AC 1SBF .8600	2	RAO, DIPAK & KALPANA 16 IVY PL UPPER SADDLE RIVER, NJ 16 IVY PL	07458	329400 1306900 1636300	4238017	4238017 00 4238017	1041505 1041505 2083010	1070959 1084048 2155007	1059505 1059504 2119009

11801300

30565367

00

00

30565367

14891048

15674319

15282687

Block No. Lot No. Qualification Account No.	Land Dimensions Building Description Additional Lots Acreage	Prop. Class	Owner's Name Address City State Property Location	Billing Code Zip Code	Land Improvement Exemption Net Total	2025 Property Tax Special Dist	2025 Total Tax Deduction Net Tax	Amt.Billed 2025 1st Q 2nd Q Total	2nd Half 2025 3rd Q 4th Q Total	Preliminary 2026 Tax 1st Q 2nd Q Total
305 5 028300	.860 AC 1SF .8600	2	SKELLEY, CHRISTOPHER & AMALIA 20 IVY PL UPPER SADDLE RIVER, NJ 20 IVY PL	07458	329400 150500 479900	1242941	1242941 00	305457 305456 610913	314095 317933 632028	310736 310735 621471
305 6.01	.860 AC 2S .8600	2	KELLER, WAYNE A & SUSAN 2 WOOD HOLLOW TRAIL UPPER SADDLE RIVER, NJ 2 WOOD HOLLOW TRAIL	07458	329400 340600 670000	1735300	1735300 00	426455 426455 852910	438515 443875 882390	433825 433825 867650
305 6.02	.860 AC 2S .8600	2	LYONS, ERIC & SHARI 6 WOOD HOLLOW TRAIL UPPER SADDLE RIVER, NJ 6 WOOD HOLLOW TRAIL	07458	329400 495500 824900	2136491	2136491 00	525049 525049 1050098	539897 546496 1086393	534123 534123 1068246
305 6.03	.890 AC 2.5S .8900	2	KOPPEL, JEFFREY L & KERRI A 10 WOOD HOLLOW TRAIL UPPER SADDLE RIVER, NJ 10 WOOD HOLLOW TRAIL	07458	330600 444800 775400	2008286	2008286 00	493542 493542 987084	507500 513702 1021202	502072 502071 1004143
305 6.04	1.210 AC 2.5S 1.2100	2	SPERLING (ETAL), MARK 14 WOOD HOLLOW TRAIL UPPER SADDLE RIVER, NJ 14 WOOD HOLLOW TRAIL	07458	340300 760400 1100700	2850813	2850813 00	700596 700595 1401191	720408 729214 1449622	712704 712703 1425407
305 6.05	1.210 AC 2S 1.2100	2	REICHERT, PATRICIA A 54 GRIST MILL LN UPPER SADDLE RIVER, NJ 54 GRIST MILL LN	07458 00660	470300 487700 958000	2481220	2481220 00	609767 609767 1219534	627011 634675 1261686	620305 620305 1240610
305 6.06	.330 AC 2S .3300	2	SARTORI, BRUCE J & BEATRICE J 25 COTTAGE LN UPPER SADDLE RIVER, NJ 25 COTTAGE LN	07458	233000 279400 512400	1327116	1327116 00	326143 326142 652285	335366 339465 674831	331779 331779 663558
305 6.07	.270 AC 2S .2700	2	WELLS, ALPHONSO T. & JANICE M. 27 COTTAGE LN UPPER SADDLE RIVER NJ 27 COTTAGE LN	07458-1307 01589	227000 323300 550300	1425277	1425277 00	350266 350266 700532	360172 364573 724745	356320 356319 712639
305 6.08	.270 AC 2S .2700	2	SACHDEV, RAJVEER & AMEETA 29 COTTAGE LN UPPER SADDLE RIVER, NJ 29 COTTAGE LN	07458	227000 345200 572200	1481998	1481998 00	364206 364205 728411	374505 379082 753587	370500 370499 740999
305 6.09	.270 AC 2S .2700	2	KERSTING, THOMAS & KRISTA 31 COTTAGE LN UPPER SADDLE RIVER, NJ 31 COTTAGE LN	07458	227000 571500 798500	2068115	2068115 00	508246 508245 1016491	522618 529006 1051624	517029 517029 1034058
305 6.10	.270 AC 2S .2700	2	VIOLA, STEVEN & DEBORAH 33 COTTAGE LN UPPER SADDLE RIVER, NJ 33 COTTAGE LN	07458	227000 301000 528000	1367520	1367520 00	336072 336072 672144	345576 349800 695376	341880 341880 683760
305 6.11	.300 AC 2S .3000	2	GUO,XIAOCHUAN & XUE,YING 35 COTTAGE LN UPPER SADDLE RIVER, NJ 35 COTTAGE LN	07458	230000 292600 522600	1353534	1353534 00	332635 332635 665270	342042 346222 688264	338384 338383 676767
305 6.12	.340 AC 2S .3400	2	NUDELMAN, DENNIS & ALICE 37 COTTAGE LN UPPER SADDLE RIVER NJ 37 COTTAGE LN	07458-1308 04440	234000 295800 529800	1372182	1372182 00	337218 337218 674436	346754 350992 697746	343046 343045 686091
305 6.13	.870 AC 2S .8700	2	LEV, EFRAT 53 GRIST MILL LN UPPER SADDLE RIVER, NJ 53 GRIST MILL LN	07458	458500 401800 860300	2228177	2228177 00	547581 547581 1095162	563067 569948 1133015	557045 557044 1114089

9683000

25078970

00

00

25078970

12326461

12752509

12539488

Block No. Lot No. Qualification Account No.	Land Dimensions Building Description Additional Lots Acreage	Prop. Class	Owner's Name Address City State Property Location	Billing Code Zip Code	Land Improvement Exemption Net Total	2025 Property Tax Special Dist	2025 Total Tax Deduction Net Tax	Amt.Billed 2025 1st Q 2nd Q Total	2nd Half 2025 3rd Q 4th Q Total	Preliminary 2026 Tax 1st Q 2nd Q Total
305 7 029000	.330 AC 2SB1SBG .3300	1	SPERLING (ETAL), MARK 14 WOOD HOLLOW TRAIL UPPER SADDLE RIVER, NJ 23 COTTAGE LN	07458	116500 0 116500	301735 0 301735	301735 00 301735	74153 74152 148305	76249 77181 153430	75434 75434 150868
305 8 030000	.270 AC 1SFCB .2700	2	O'BRIEN, JOSEPH & AMY 21 COTTAGE LANE UPPER SADDLE RIVER, NJ 21 COTTAGE LN	07458	227000 376800 603800	1563842 0 1563842	1563842 00 1563842	384319 384319 768638	395187 400017 795204	390961 390960 781921
305 9 029900	.270 AC 1SF1SCBG .2700	2	SONG, KE 19 COTTAGE LANE UPPER SADDLE RIVER, NJ 19 COTTAGE LN	07458	227000 107300 334300	865837 0 865837	865837 00 865837	212782 212782 425564	218800 221473 440273	216460 216459 432919
305 10 029800	.380 AC 1SF .3800	2	SEN, RUPAM & APARNA R 17 COTTAGE LANE UPPER SADDLE RIVER, NJ 17 COTTAGE LN	07458	238000 349500 587500	1521625 0 1521625	1521625 00 1521625	373944 373944 747888	384519 389218 773737	380407 380406 760813
305 11 029700	.480 AC 2SB1SCBG .4800	2	KISH, JOHN W 15 COTTAGE LN UPPER SADDLE RIVER, NJ 15 COTTAGE LN	07458	248000 128200 376200	974358 V1 974358	974358 -25000 949358	233202 233201 466403	239973 242982 482955	237340 237339 474679
305 12 029200	.330 AC 2SCB1SCBG .3300	2	11 COTTAGE PLACE LLC 6 BUTTONWOOD PLACE UPPER SADDLE RIVER, NJ 11 COTTAGE LN	07458	233000 138300 371300	961667 0 961667	961667 00 961667	236333 236332 472665	243016 245986 489002	240417 240417 480834
305 13 029300	.320 AC 2SCB1SCBG .3200	2	9 UPPER SADDLE RIVER LLC 9 COTTAGE LN UPPER SADDLE RIVER, NJ 9 COTTAGE LN	07458	232000 168100 400100	1036259 0 1036259	1036259 00 1036259	254664 254664 509328	261865 265066 526931	259065 259065 518130
305 14 029400	.320 AC 2SF .3200	2	TAYLOR, PHILIP A & CHRISTINE 7 COTTAGE LN UPPER SADDLE RIVER NJ 7 COTTAGE LN	07458-1305	232000 134600 366600	949494 0 949494	949494 00 949494	233341 233341 466682	239940 242872 482812	237374 237373 474747
305 15 029500	.340 AC 2SF .3400	2	PARK, MIN Y & HAHM, JAE JEAN 5 COTTAGE LN UPPER SADDLE RIVER, NJ 5 COTTAGE LN	07458	234000 205600 439600	1138564 0 1138564	1138564 00 1138564	279806 279805 559611	287718 291235 578953	284641 284641 569282
305 16 029100	.360 AC 1.5S .3600	2	KNIGHT, CHRISTOPHER R 3 COTTAGE LANE UPPER SADDLE RIVER, NJ 3 COTTAGE LN	07458	236000 116100 352100	911939 0 911939	911939 00 911939	224112 224112 448224	230449 233266 463715	227985 227985 455970
305 17 029600	.470 AC 2SBF .4700	2	CORRADO, VINCENT M & SUSAN 67 WEISS RD UPPER SADDLE RIVER, NJ 67 WEISS RD	07458	247000 327600 574600	1488214 0 1488214	1488214 00 1488214	365733 365733 731466	376076 380672 756748	372054 372053 744107
306 1 030700	.860 AC 2SBF .8600	2	DUMONT, ELLIS M & HELEN 75 WEISS RD UPPER SADDLE RIVER NJ 75 WEISS RD	07458-1335	284400 370900 655300	1697227 0 1697227	1697227 00 1697227	417099 417098 834197	428894 434136 863030	424307 424307 848614
306 2 030800	.860 AC 1SFG .8600	2	PATEL, SHALIN 4 COTTAGE LANE UPPER SADDLE RIVER, NJ 4 COTTAGE LN	07458	329400 187500 516900	1338771 0 1338771	1338771 00 1338771	329007 329007 658014	338311 342446 680757	334693 334693 669386
306 3 030900	.860 AC 2.5S .8600	2	COSO, BORISLAV & DUSANKA DONNA 2 LOCKWOD DRIVE WALDWICK, NJ 9 BROWNSTONE WAY	07463	329400 182800 512200	1326598 0 1326598	1326598 00 1326598	326016 326015 652031	335235 339332 674567	331650 331649 663299

6207000

16076130

00

25000

16051130

7889016

8162114

8025569



Block No. Lot No. Qualification Account No.	Land Dimensions Building Description Additional Lots Acreage	Prop. Class	Owner's Name Address City State Property Location	Billing Code Zip Code	Land Improvement Exemption Net Total	2025 Property Tax Special Dist	2025 Total Tax Deduction Net Tax	Amt.Billed 2025 1st Q 2nd Q Total	2nd Half 2025 3rd Q 4th Q Total	Preliminary 2026 Tax 1st Q 2nd Q Total
306 4 031000	.860 AC 1SF .8600	2	FORSYTH, CAROLE L. 15 BROWNSTONE WAY UPPER SADDLE RIVER, NJ 15 BROWNSTONE WAY	07458-1303	329400 168300 497700	1289043	1289043 00 1289043	316786 316786 633572	325745 329726 655471	322261 322261 644522
306 5 030100	.310 AC 2.5S .3100	2	YEUNG, CHO FAI & MEISHAN PARK 10 COTTAGE LANE UPPER SADDLE RIVER, NJ 10 COTTAGE LN	07458	231000 190600 421600	1091944	1091944 00 1091944	268349 268348 536697	275937 279310 555247	272986 272986 545972
306 6 030110	.290 AC 1SF .2900	2	PINK,STEPHEN G. & BARBARA B. 14 COTTAGE LN UPPER SADDLE RIVER NJ 14 COTTAGE LN	01589 07458-1306	229000 185200 414200	1072778	1072778 00 1072778	263639 263638 527277	271094 274407 545501	268195 268194 536389
306 7 030120	.290 AC 1SF .2900	2	JAROSZUK, MARK P & IWONA E 20 COTTAGE LN UPPER SADDLE RIVER, NJ 20 COTTAGE LN	07458	229000 123900 352900	914011	914011 00 914011	224621 224621 449242	230973 233796 464769	228503 228503 457006
306 8 030200	.270 AC 1SF1SFG .2700	2	WALTERS, RICHARD 24 COTTAGE LN UPPER SADDLE RIVER, NJ 22 COTTAGE LN	07458	227000 48100 275100	712509	712509 00 712509	175102 175101 350203	180053 182253 362306	178128 178127 356255
306 9 030300	.250 AC 1SF1SCBG .2500	2	WALTERS, RICHARD 24 COTTAGE LN UPPER SADDLE RIVER, NJ 24 COTTAGE LN	07458	225000 57500 282500	731675 v1	731675 -25000 706675	173562 173561 347123	178646 180906 359552	176669 176669 353338
306 10 030400	.250 AC 1.5S .2500	2	NEWSHAM, AIMEE 26 COTTAGE LN UPPER SADDLE RIVER, NJ 26 COTTAGE LN	07458	225000 175800 400800	1038072	1038072 00 1038072	255110 255109 510219	262324 265529 527853	259518 259518 519036
306 11 031500	.230 AC 2SF2G .2300	2	MASTRANGELO, MICHAEL L. & MARY 30 COTTAGE LN UPPER SADDLE RIVER, NJ 30 COTTAGE LN	07458-1306	223000 397900 620900	1608131	1608131 00 1608131	395203 395203 790406	406379 411346 817725	402033 402033 804066
306 12 031400	.230 AC 2SF .2300	2	ANASTASOPOULOS, PETER & DESPINA F 32 COTTAGE LN UPPER SADDLE RIVER, NJ 32 COTTAGE LN	07458	223000 346000 569000	1473710	1473710 00 1473710	362169 362168 724337	372411 376962 749373	368428 368427 736855
306 13 031300	.230 AC 2S .2300	2	CLANCY, PATRICIA E. 34 COTTAGE LN UPPER SADDLE RIVER, NJ 34 COTTAGE LN	02640 07458-1306	223000 292000 515000	1333850	1333850 00 1333850	327798 327797 655595	337068 341187 678255	333463 333462 666925
306 14 031200	.230 AC 2SBF .2300	2	GOLDBERG,JUSTIN A& ERICA G 36 COTTAGE LN UPPER SADDLE RIVER, NJ 36 COTTAGE LN	07458	223000 304300 527300	1365707	1365707 00 1365707	335627 335626 671253	345118 349336 694454	341427 341427 682854
306 15 031100	.350 AC 2S .3500	2	HEYER, JOSEPH & DONNA LEE 38 COTAGE LN UPPER SADDLE RIVER NJ 38 COTTAGE LN	07458-1306	235000 314800 549800	1423982	1423982 00 1423982	349948 349948 699896	359844 364242 724086	355996 355995 711991
306 16 031100	1.710 AC 2.5S 1.7100	2	FRIEDMAN, EVAN & DENISE 39 BROWNSTONE WAY UPPER SADDLE RIVER, NJ 39 BROWNSTONE WAY	07458	352800 275400 628200	1627038	1627038 00 1627038	399850 399849 799699	411157 416182 827339	406760 406759 813519
306 17 031100	.860 AC SSF .8600	2	DI BELLA, MICHAEL O & ANNE K 35 BROWNSTONE WAY UPPER SADDLE RIVER NJ 35 BROWNSTONE WAY	07458-1303	329400 329100 658500	1705515	1705515 00 1705515	419136 419135 838271	430988 436256 867244	426379 426379 852758

6713500

17387965

00

25000

17362965

8533790

8829175

8681486

Block No. Lot No. Qualification Account No.	Land Dimensions Building Description Additional Lots Acreage	Prop. Class	Owner's Name Address City State Property Location	Billing Code Zip Code	Land Improvement Exemption Net Total	2025 Property Tax Special Dist	2025 Total Tax Deduction Net Tax	Amt.Billed 2025 1st Q 2nd Q Total	2nd Half 2025 3rd Q 4th Q Total	Preliminary 2026 Tax 1st Q 2nd Q Total
306 18	.860 AC .8600	2	BARSOUM, DENA & BASSEM 31 BROWNSTONE WAY UPPER SADDLE RIVER, NJ 31 BROWNSTONE WAY	07458	329400 920600 1250000	3237500	3237500 00 3237500	795625 795625 1591250	818125 828125 1646250	809375 809375 1618750
306 19	.860 AC 2SBF .8600	2	ROBBINS, RYAN & MICHAELA 27 BROWNSTONE WAY UPPER SADDLE RIVER, NJ 27 BROWNSTONE WAY	07458	329400 374200 703600	1822324	1822324 00 1822324	447842 447841 895683	460506 466135 926641	455581 455581 911162
306 20	.860 AC 2S .8600	2	BAGHAL, BASMA & SAMIR 21 BROWNSTONE WAY UPPER SADDLE RIVER, NJ 21 BROWNSTONE WAY	07458	329400 398800 728200	1886038	1886038 00 1886038	463500 463499 926999	476607 482432 959039	471510 471509 943019
307 1 031800	.860 AC .8600	2	SALERNO, GERALD R & DIANE M 1 THIER LN UPPER SADDLE RIVER NJ 1 THIER LN	07458-1322	329400 557700 887100	2297589	2297589 00 2297589	564640 564639 1129279	580607 587703 1168310	574398 574397 1148795
307 2 031700	.940 AC 1SF .9400	2	KUNG, VINCENT T & PETEROVA, VLASTRA TRS 14 BELNAY LN MONTVALE, NJ 40 BROWNSTONE WAY	07645	332600 244000 576600	1493394	1493394 00 1493394	367006 367006 734012	377385 381997 759382	373349 373348 746697
307 3 031600	1.240 AC 1S 1.2400	2	DOBIAS, TOMASZ & SUTYNIEC, IZABELA K 42 BROWNSTONE WAY UPPER SADDLE RIVER, NJ 42 BROWNSTONE WAY	07458	324000 215900 539900	1398341	1398341 00 1398341	343647 343646 687293	353365 357683 711048	349586 349585 699171
307 5 030500	.110 AC .1100	2	GOBLE, JOY 110 COTTAGE LN UPPER SADDLE RIVER, NJ 110 COTTAGE LN	07458	112300 108900 221200	572908	572908 00 572908	140794 140794 281588	144775 146545 291320	143227 143227 286454
308 1.01	.190 AC .1900	1	LAW III, JOHN JOSEPH 205 UPPER SADDLE RIVER RD MONTVALE, NJ 77 WEISS RD	07645	5000 0 5000	12950	12950 00 12950	3183 3182 6365	3273 3312 6585	3238 3237 6475
308 1.02	.129 AC .1290	1	XAGORARIS, ANDREAS & MURRAY, ADRIENNE 18 VALLEY VIEW TERR MONTVALE NJ 6 BROWNSTONE WAY	07645	5000 0 5000	12950	12950 00 12950	3183 3182 6365	3273 3312 6585	3238 3237 6475
308 2 032200	.860 AC 1.5S .8600	2	ERICSON, SHIRLEY J 12 BROWNSTONE WAY UPPER SADDLE RIVER NJ 12 BROWNSTONE WAY	07458-1304	329400 191200 520600	1348354	1348354 00 1348354	331362 331362 662724	340733 344897 685630	337089 337088 674177
308 3 032100	.860 AC .8600	2	LOZNER, STEVEN W 18 BROWNSTONE WAY UPPER SADDLE RIVER, NJ 18 BROWNSTONE WAY	07458	329400 799200 1128600	2923074	2923074 00 2923074	718354 718354 1436708	738669 747697 1486366	730769 730768 1461537
308 4 032000	.860 AC 1SBF .8600	2	SARANCHUK, WALTER & MAUREEN 24 BROWNSTONE WAY UPPER SADDLE RIVER NJ 24 BROWNSTONE WAY	07458-1304	329400 152800 482200	1248898 v1	1248898 -25000 1223898	300671 300670 601341	309350 313207 622557	305975 305974 611949
308 5 031900	.890 AC 1SF1SFG .8900	2	GEORGE, BIJU & ANNAMMA 2 THIER LANE UPPER SADDLE RIVER, NJ 2 THIER LN	07458	330600 175700 506300	1311317	1311317 00 1311317	322260 322260 644520	331374 335423 666797	327830 327829 655659
401 1 036400	.860 AC 1.5S .8600	2	CHICKIE 19 LLC 227 SUMMER ST EAST RUTHERFORD, NJ 19 MEADOWBROOK RD	07073	294400 52000 346400	897176	897176 00 897176	220484 220483 440967	226719 229490 456209	224294 224294 448588

7900700

20462813

00

25000

20437813

10045094

10392719

10218908

Block No. Lot No. Qualification Account No.	Land Dimensions Building Description Additional Lots Acreage	Prop. Class	Owner's Name Address City State Property Location	Billing Code Zip Code	Land Improvement Exemption Net Total	2025 Property Tax Special Dist	2025 Total Tax Deduction Net Tax	Amt.Billed 2025 1st Q 2nd Q Total	2nd Half 2025 3rd Q 4th Q Total	Preliminary 2026 Tax 1st Q 2nd Q Total
401 2.01 0	1.019 AC 4334SF(2022) 1.0190	2	VOONA, S. & DEVARASETTI, M. 41 WOODMERE RD UPPER SADDLE RIVER, NJ 41 WOODMERE RD	07458	412900 555000 967900	2506861	2506861 00 2506861	616069 616068 1232137	633491 641233 1274724	626716 626715 1253431
401 2.02	1.172 AC 5,493 SF 1.1720	2	RAMANATHAN, ARVIND & KALPANA 37 WOODMERE ROAD UPPER SADDLE RIVER, NJ 37 WOODMERE RD	07458	418100 816900 1235000	3198650	3198650 00 3198650	786078 786077 1572155	808308 818187 1626495	799663 799662 1599325
401 2.03	1.146 AC 2S 4838SF(2020) 1.1460	2	NORDFORS, MELISSA A 33 WOODMERE ROAD UPPER SADDLE RIVER, NJ 33 WOODMERE RD	07458	417200 822800 1240000	3211600	3211600 00 3211600	789260 789260 1578520	811580 821500 1633080	802900 802900 1605800
401 2.04	.9613 AC SITE IMP .9613	2	KOH, JASON & MISUZU KAMEYAMA 29 WOODMERE RD UPPER SADDLE RIVER, NJ 29 WOODMERE RD	07458	410300 850000 1260300	3264177	3264177 00 3264177	802181 802181 1604362	824867 834948 1659815	816045 816044 1632089
401 2.05	.8832 AC 3924 SF .8832	2	PARK, FRANK SPENCER & A YOUNG 25 WOODMERE RD UPPER SADDLE RIVER, NJ 25 WOODMERE RD	07458	406300 900000 1306300	3383317	3383317 00 3383317	831460 831460 1662920	854974 865423 1720397	845830 845829 1691659
401 2.06	.8677 4411 SF .8677	2	OLUKITIBI, OLANREWAJU E ETAL 21 WOODMERE RD UPPER SADDLE RIVER, NJ 21 WOODMERE RD	07458	405500 1100000 1505500	3899245	3899245 00 3899245	958251 958251 1916502	985350 997393 1982743	974812 974811 1949623
401 2.07	.9086 AC 2S 4151SF(2021) .9086	2	GILLICK, JOHN & SAMANTHA 17 WOODMERE RD UPPER SADDLE RIVER, NJ 17 WOODMERE RD	07458	407600 802400 1210000	3133900	3133900 00 3133900	770165 770165 1540330	791945 801625 1593570	783475 783475 1566950
401 2.08	.9306 AC SITE IMP. .9306	2	DEUTSCH, MICHELLE & BRIAN 13 WOODMERE RD UPPER SADDLE RIVER, NJ 13 WOODMERE RD	07458	408700 805000 1213700	3143483	3143483 00 3143483	772520 772520 1545040	794367 804076 1598443	785871 785871 1571742
401 2.09	.8995 AC 4,923 SF .8995	2	FITZGERALD, JOSEPH 9 WOODMERE RD UPPER SADDLE RIVER, NJ 9 WOODMERE RD	07458	407200 1232400 1639600	4246564	4246564 00 4246564	1043606 1043605 2087211	1073118 1086235 2159353	1061641 1061641 2123282
401 2.10	.8787 AC 6,481 SF .8787	2	BENNETT, MARK NICOLAS & XU, XIAOYU 5 WOODMERE RD UPPER SADDLE RIVER, NJ 5 WOODMERE RD	07458	406100 1180000 1586100	4107999	4107999 00 4107999	1009553 1009553 2019106	1038102 1050791 2088893	1027000 1027000 2054000
401 2.11	.8979 AC 5925SF(2022) .8979	2	BHATT, ANKIT & AMEE 1 WOODMERE RD UPPER SADDLE RIVER, NJ 1 WOODMERE RD	07458	407000 1259700 1666700	4316753	4316753 00 4316753	1060855 1060854 2121709	1090855 1104189 2195044	1079189 1079188 2158377
401 2.12	.8609 AC 11 MEADOWBROOK RD UPPER SADDLE RIVER, NJ 11 MEADOWBROOK RD	2	PRAKASH, TEJ & PREETHY 11 MEADOWBROOK RD UPPER SADDLE RIVER, NJ 11 MEADOWBROOK RD	07458	405200 1025000 1430200	3704218	3704218 00 3704218	910323 910322 1820645	936066 947507 1883573	926055 926054 1852109
401 2.13	.8609 AC 4,046 SF .8609	2	REYES, LUIS L 15 MEADOWBROOK RD UPPER SADDLE RIVER, NJ 15 MEADOWBROOK RD	07458	405200 825000 1230200	3186218	3186218 00 3186218	783023 783022 1566045	805166 815007 1620173	796555 796554 1593109
401 2.14	1.03 AC 4600SF (2019) 1.0300	2	ABDRABBOH, AHMAD R & WAHDAN YESMEAN H 2 WOODMERE ROAD UPPER SADDLE RIVER, NJ 2 WOODMERE RD	07458	392600 1177400 1570000	4066300	4066300 00 4066300	999305 999305 1998610	1027565 1040125 2067690	1016575 1016575 2033150

19061500

49369285

00

00

49369285

24265292

25103993

24684646

Block No. Lot No. Qualification Account No.	Land Dimensions Building Description Additional Lots Acreage	Prop. Class	Owner's Name Address City State Property Location	Billing Code Zip Code	Land Improvement Exemption Net Total	2025 Property Tax Special Dist	2025 Total Tax Deduction Net Tax	Amt.Billed 2025 1st Q 2nd Q Total	2nd Half 2025 3rd Q 4th Q Total	Preliminary 2026 Tax 1st Q 2nd Q Total
401 2.15	1.741 AC 5,977 SF 1.7410	2	MALIK, SARMED A & NIDA S 6 WOODMERE RD UPPER SADDLE RIVER, NJ 6 WOODMERE RD	07458	371800 1200000 1571800	4070962	4070962 00 4070962	1000451 1000451 2000902	1028743 1041317 2070060	1017741 1017740 2035481
401 2.16	1.708 AC SITE IMP 1.7080	2	CHAKKA, RAVIKANTHI & KOLA, LEENA S 10 WOODMERE RD UPPER SADDLE RIVER, NJ 10 WOODMERE RD	07458	370900 800000 1170900	3032631	3032631 00 3032631	745278 745278 1490556	766354 775721 1542075	758158 758158 1516316
401 2.17	1.58 AC 3,283 SF 1.5800	2	DALTON, CELESTE A 14 WOODMERE RD UPPER SADDLE RIVER, NJ 14 WOODMERE RD	07458	366200 585000 951200	2463608	2463608 00 2463608	605439 605439 1210878	622560 630170 1252730	615902 615902 1231804
401 2.18	.862 AC 2S 5973SF(2021) .8620	2	CROCI, PAUL & MICHELE 18 WOODMERE RD UPPER SADDLE RIVER, NJ 18 WOODMERE RD	07458	405200 1110300 1515500	3925145	3925145 00 3925145	964616 964616 1929232	991895 1004018 1995913	981287 981286 1962573
401 2.19	.862 AC 6323SF(2022) .8620	2	XU, BUFENG & MA, ZHANHUA 22 WOODMERE RD UPPER SADDLE RIVER, NJ 22 WOODMERE RD	07458	405300 1064700 1470000	3807300	3807300 00 3807300	935655 935655 1871310	962115 973875 1935990	951825 951825 1903650
401 2.20	.8732 AC 5,632 SF .8732	2	GROVER, JANMEET SINGH & SIMRIN 26 WOODMERE RD UPPER SADDLE RIVER, NJ 26 WOODMERE RD	07458	405800 840000 1245800	3226622	3226622 00 3226622	792952 792952 1585904	815376 825342 1640718	806656 806655 1613311
401 2.21	.876 AC 5068SF(2020) .8760	2	SADAQAH, ISAAC & SAKER HEBBA 30 WOODMERE ROAD UPPER SADDLE RIVER, NJ 30 WOODMERE RD	07458	406000 947800 1353800	3506342	3506342 00 3506342	861694 861694 1723388	886062 896892 1782954	876586 876585 1753171
401 2.22	.985 AC 4285SF(2022) .9850	2	D'COSTA CORREIA, IAN & SARINA 34 WOODMERE RD UPPER SADDLE RIVER, NJ 34 WOODMERE RD	07458	390900 739100 1130000	2926700	2926700 00 2926700	719245 719245 1438490	739585 748625 1488210	731675 731675 1463350
401 2.23	1.09 AC 5310SF(2021) COMPLETED 4/2022 1.0900	2	LADELFA JR, JOSEPH & RIMA M 38 WOODMERE RD UPPER SADDLE RIVER, NJ 38 WOODMERE RD	07458	394700 1105300 1500000	3885000	3885000 00 3885000	954750 954750 1909500	981750 993750 1975500	971250 971250 1942500
401 2.24	1.04 AC 5,328 SF 1.0400	2	WANG, LINJIANG & ZHANG, LIN 42 WOODMERE RD UPPER SADDLE RIVER, NJ 42 WOODMERE RD	07458	393000 900000 1293000	3348870	3348870 00 3348870	822995 822994 1645989	846269 856612 1702881	837218 837217 1674435
401 2.25	1.22 AC 6018SF(2021) COMPLETED 4/2022 1.2200	2	PATEL, MITUL S & DESAI, AMI 46 WOODMERE RD UPPER SADDLE RIVER, NJ 46 WOODMERE RD	07458	398800 1051200 1450000	3755500	3755500 00 3755500	922925 922925 1845850	949025 960625 1909650	938875 938875 1877750
401 2.26	1.36 AC 3,633 SF 1.3600	2	EDGAR, ALEXANDER M & EMMA C 50 WOODMERE RD UPPER SADDLE RIVER, NJ 50 WOODMERE RD	07458	403300 830000 1233300	3194247	3194247 00 3194247	784996 784995 1569991	807195 817061 1624256	798562 798562 1597124
401 2.27	1.36 AC 4,064 SF 1.3600	2	TAYLOR, ROBERT P & DEBRA H 54 WOODMERE RD UPPER SADDLE RIVER, NJ 54 WOODMERE RD	07458	360800 900000 1260800	3265472	3265472 00 3265472	802500 802499 1604999	825194 835279 1660473	816368 816368 1632736
401 2.28	1.28 AC 4,886SF(2021) 1.2800	2	BURNS, EDWARD R & ALISON M 58 WOODMERE RD UPPER SADDLE RIVER, NJ 58 WOODMERE RD	07458	400800 1089200 1490000	3859100	3859100 00 3859100	948385 948385 1896770	975205 987125 1962330	964775 964775 1929550

18636100

48267499

00

00

48267499

23723759

24543740

24133751

Block No. Lot No. Qualification Account No.	Land Dimensions Building Description Additional Lots Acreage	Prop. Class	Owner's Name Address City State Property Location	Billing Code Zip Code	Land Improvement Exemption Net Total	2025 Property Tax Special Dist	2025 Total Tax Deduction Net Tax	Amt.Billed 2025 1st Q 2nd Q Total	2nd Half 2025 3rd Q 4th Q Total	Preliminary 2026 Tax 1st Q 2nd Q Total
401 2.29	1.20 AC 5164SF(2022) 1.2000	2	JOSEPH, MANU & TEENA VARGHESE TRSTES 62 WOODMERE RD UPPER SADDLE RIVER, NJ 62 WOODMERE RD	07458	398300 1131700 1530000	3962700	3962700 00	973845 973845	1001385 1013625	990675 990675
401 2.30	1.22 AC 5090SF (2022) 1.2200	2	KAIREN, JOSEPH M & PALKA K 66 WOODMERE RD UPPER SADDLE RIVER, NJ 66 WOODMERE RD	07458	378000 1000000 1378000	3569020	3569020 00	877097 877097	901901 912925	892255 892255
401 2.31	1.26 AC 2S 5341SF(2020) 1.2600	2	RESETARITS, AARON D ETAL 70 WOODMERE ROAD UPPER SADDLE RIVER, NJ 70 WOODMERE RD	07458	379200 1013600 1392800	3607352	3607352 00	886518 886517	911588 922729	901838 901838
401 2.32	.889 AC 5090SF(2022) .8890	2	OH, FRANCISCO & AMY 74 WOODMERE RD UPPER SADDLE RIVER, NJ 74 WOODMERE RD	07458	406600 768400 1175000	3043250	3043250 00	747888 747887	769038 778437	760813 760812
401 2.33	.99 AC 6696SF(2020) .9900	2	BOYKIV, YURIY LILIAN 78 WOODMERE RD UPPER SADDLE RIVER, NJ 78 WOODMERE RD	07458	391400 923600 1315000	3405850	3405850 00	836998 836997	860668 871187	851463 851462
401 2.34	.949 AC 2S 5317(2020) .9490	2	PARKS, BENJAMIN & OLGA 85 WOODMERE RD UPPER SADDLE RIVER, NJ 85 WOODMERE RD	07458	401500 928500 1330000	3444700	3444700 00	846545 846545	870485 881125	861175 861175
401 2.35	.924 AC 4969SF(2022) .9240	2	ABEYASEKERA, PRIYANKA ETAL 81 WOODMERE RD UPPER SADDLE RIVER, NJ 81 WOODMERE RD	07458	408400 1100000 1508400	3906756	3906756 00	960097 960096	987248 999315	976689 976689
401 2.36	.86 AC 4074SF(2020) .8600	2	VICARI, DOUGLAS W & KAREN J 77 WOODMERE ROAD UPPER SADDLE RIVER, NJ 77 WOODMERE RD	07458	405300 975000 1380300	3574977	3574977 00	878561 878561	903407 914448	893745 893744
401 2.37	.86 AC 4619 SF .8600	2	SOTTILE, CLAUDIA MARCELA 73 WOODMERE RD UPPER SADDLE RIVER, NJ 73 WOODMERE RD	07458	405200 585000 990200	2564618	2564618 00	630263 630262	648086 656007	641155 641154
401 2.38	.86 AC 4240SF (2022) .8600	2	BIRK, SARA L & HELENE & JASON & GERALD 69 WOODMERE RD UPPER SADDLE RIVER, NJ 69 WOODMERE RD	07458	405200 743700 1148900	2975651	2975651 00	731275 731275	751955 761146	743913 743913
401 2.39	.86 AC 5936SF(2022) .8600	2	HILL, EVAN A & JENNIFER M 65 WOODMERE RD UPPER SADDLE RIVER, NJ 65 WOODMERE RD	07458	405400 850000 1255400	3251486	3251486 00	799062 799062	821660 831702	812872 812871
401 2.40	.86 AC 4353 SF .8600	2	MEGALA, SABRY & CAROLYN 61 WOODMERE RD UPPER SADDLE RIVER, NJ 61 WOODMERE RD	07458	405200 950000 1355200	3509968	3509968 00	862585 862585	886978 897820	877492 877492
401 2.41	.87 AC SITE IMP .8700	2	ZHU, CHUNYI 57 WOODMERE RD UPPER SADDLE RIVER, NJ 57 WOODMERE RD	07458	406000 1100000 1506000	3900540	3900540 00	958569 958569	985677 997725	975135 975135
401 2.42	.86 AC 4762SF(2021) COMPLETED 3/2022 .8600	2	ORESKE, STEPHEN J 53 WOODMERE RD UPPER SADDLE RIVER, NJ 53 WOODMERE RD	07458	405300 1240000 1645300	4261327	4261327 00	1047234 1047233	1076849 1090011	1065332 1065332



Block No. Lot No. Qualification Account No.	Land Dimensions Building Description Additional Lots Acreage	Prop. Class	Owner's Name Address City State Property Location	Billing Code Zip Code	Land Improvement Exemption Net Total	2025 Property Tax Special Dist	2025 Total Tax Deduction Net Tax	Amt.Billed 2025 1st Q 2nd Q Total	2nd Half 2025 3rd Q 4th Q Total	Preliminary 2026 Tax 1st Q 2nd Q Total
401 2.43	.86 AC 5165SF(2021) .8600	2	DELGADO,FREDDY SALVADOR ZELAYA-ETAL 49 WOODMERE RD UPPER SADDLE RIVER,NJ 49 WOODMERE RD	07458	405200 974200 1379400	3572646	3572646 00 3572646	877988 877988 1755976	902818 913852 1816670	893162 893161 1786323
401 2.44	.87 AC 4,309 SF .8700	2	MENON,RAJIV & CHANDRALEKHA R 45 WOODMERE RD UPPER SADDLE RIVER,NJ 45 WOODMERE RD	07458	405600 800000 1205600	3122504	3122504 00 3122504	767365 767364 1534729	789065 798710 1587775	780626 780626 1561252
401 2.45	.62 AC COMMON AREA .6200	1	TOLL NJ IV LLC 1140 VIRGINIA DRIVE FORT WASHINGTON, PA 17 MEADOWBROOK RD	19034	0 0 0	00	00 00 00	00 00 00	00 00 00	00 00 00
401 3 036300	.834 AC 2.5S .8340	2	CARLOUGH,GRACE A&BOWEN,PETER G.TRST 75 CARLOUGH RD UPPER SADDLE RIVER, NJ 75 CARLOUGH RD	07458	273400 302600 576000	1491840	1491840 00 1491840	366624 366624 733248	376992 381600 758592	372960 372960 745920
401 5 036505	.860 AC 1.5S .8600	2	LIVATHARES, JOHN S & SUZANNE T 159 CARLOUGH RD UPPER SADDLE RIVER, NJ 159 CARLOUGH RD	07458	274400 354300 628700	1628333	1628333 00 1628333	400168 400167 800335	411484 416514 827998	407084 407083 814167
501 1 036600	.640 AC 2SF .6400	2	LEVINE, JAMES 162 CARLOUGH RD UPPER SADDLE RIVER, NJ 162 CARLOUGH RD	07458	225800 409900 635700	1646463	1646463 00 1646463	404623 404623 809246	416066 421151 837217	411616 411616 823232
501 2 036700	.360 AC 2SF .3600	2	IANNUZZI,PINO 76 SPARROWBUSH RD UPPER SADDLE RIVER, NJ 76 SPARROWBUSH RD	07458	205800 399100 604900	1566691	1566691 00 1566691	385019 385019 770038	395907 400746 796653	391673 391673 783346
501 3 037200	.440 AC 1.5S .4400	2	MALTSEV, EKATERINA & PAVEL 72 SPARROWBUSH RD UPPER SADDLE RIVER, NJ 72 SPARROWBUSH RD	07458	208200 121200 329400	853146	853146 00 853146	209663 209663 419326	215593 218227 433820	213287 213286 426573
501 4 037000	.580 AC 1SF1SFG .5800	2	PORPORINO, ROBERT & ZHANAY,JENNIFER 68 SPARROWBUSH RD UPPER SADDLE RIVER, NJ 68 SPARROWBUSH RD	07458	212400 115100 327500	848225	848225 00 848225	208454 208454 416908	214349 216968 431317	212057 212056 424113
501 5 037050	.540 AC 2SF .5400	2	CHAPLER, SETH D & KENNY, ARLENE 64 SPARROWBUSH RD UPPER SADDLE RIVER, NJ 64 SPARROWBUSH RD	07458	211200 609500 820700	2125613	2125613 00 2125613	522376 522375 1044751	537148 543714 1080862	531404 531403 1062807
501 6 039900	3.030 AC 2.5S 3.0300	2	156 CARLOUGH ROAD, LLC 64 WEST ALLENDALE ROAD ALLENDALE, NJ 156 CARLOUGH RD	07401	401800 337600 739400	1915046	1915046 00 1915046	470628 470628 941256	483938 489852 973790	478762 478761 957523
501 7 066300	1.024 AC 2SF 1.0240	2	BUDHWANI, NAVIN & MEETA 25 GLENCARL RD UPPER SADDLE RIVER, NJ 25 GLENCARL RD	07458	320600 1640900 1961500	5080285	5080285 00 5080285	1248495 1248495 2496990	1283802 1299493 2583295	1270072 1270071 2540143
501 8 066200	.860 AC 2.5S .8600	2	HOLLE, RICHARD & SHARON 21 GLEN CARL RD UPPER SADDLE RIVER NJ 21 GLENCARL RD	07458-1405	314400 384000 698400	1808856	1808856 00 1808856	444532 444531 889063	457103 462690 919793	452214 452214 904428
501 9 066100	1.29 AC 1SBF 1.2900	2	DELLO RUSSO, JAMES E & JULIE A 17 GLENCARL RD UPPER SADDLE RIVER, NJ 17 GLENCARL RD	07458	327300 1483600 1810900	4690231	4690231 00 4690231	1152638 1152638 2305276	1185234 1199721 2384955	1172558 1172558 2345116

Block No. Lot No. Qualification Account No.	Land Dimensions Building Description Additional Lots Acreage	Prop. Class	Owner's Name Address City State Property Location	Billing Code Zip Code	Land Improvement Exemption Net Total	2025 Property Tax Special Dist	2025 Total Tax Deduction Net Tax	Amt.Billed 2025 1st Q 2nd Q Total	2nd Half 2025 3rd Q 4th Q Total	Preliminary 2026 Tax 1st Q 2nd Q Total
501 10 066000	1.030 AC 1.0300	2	FELDMAN, VITALI 13 GLEN CARL RD UPPER SADDLE RIVER, NJ 13 GLENCARL RD	07458	320800 1379200 1700000	4403000	4403000 00 4403000	1082050 1082050 2164100	1112650 1126250 2238900	1100750 1100750 2201500
501 11 065900	1.080 AC 1.0800	2	KORDALIS, KONSTANTINOS S & JOANNA 9 GLEN CARL RD UPPER SADDLE RIVER, NJ 9 GLENCARL RD	07458	322000 1151600 1473600	3816624	3816624 00 3816624	937947 937946 1875893	964471 976260 1940731	954156 954156 1908312
501 12 065700	1.130 AC 1.1300	2	DIAZ, MARIO & ILIANA 3 GLENCARL RD UPPER SADDLE RIVER, NJ 3 GLENCARL RD	07648	308300 1742500 2050800	5311572	5311572 00 5311572	1305335 1305334 2610669	1342249 1358654 2700903	1327893 1327893 2655786
501 13 065800	1.080 AC 1.0800	2	MAGUIRE, JOHN 75 RIPPLEWOOD DR UPPER SADDLE RIVER, NJ 75 RIPPLEWOOD DR	07458	307000 1100800 1407800	3646202	3646202 00 3646202	896065 896065 1792130	921405 932667 1854072	911551 911550 1823101
501 14 040200	.870 AC 2S .8700	2	TALISHINSKIY, TOGHRUL 128 CARLOUGH ROAD UPPER SADDLE RIVER, NJ 128 CARLOUGH RD	07677	274800 306500 581300	1505567	1505567 00 1505567	369998 369997 739995	380461 385111 765572	376392 376392 752784
501 15 040210	.900 AC 1SF2G .9000	2	EDALAT (ETC/TRSTES), PARVIZ M PO BOX 459 SADDLE RIVER, NJ 132 CARLOUGH RD	07458	276000 236100 512100	1326339	1326339 00 1326339	325952 325952 651904	335169 339266 674435	331585 331585 663170
501 16 040220	.910 AC 1.5SF2CBG .9100	2	SCHULTE, PAUL & YOON, AUDRI 136 CARLOUGH RD UPPER SADDLE RIVER, NJ 136 CARLOUGH RD	07458	276400 317800 594200	1538978	1538978 00 1538978	378209 378208 756417	388904 393657 782561	384745 384744 769489
501 17 040230	.930 AC 2SF2G .9300	2	WEEDAGAMA, MUDIHA & HIMALI 140 CARLOUGH ROAD UPPER SADDLE RIVER, NJ 140 CARLOUGH RD	07458	277200 375100 652300	1689457	1689457 00 1689457	415189 415189 830378	426931 432148 859079	422365 422364 844729
501 18 040240	.890 AC 2.5S .8900	2	ALMADI, HAMANSHU & AHUJA, KANSHU 144 CARLOUGH RD UPPER SADDLE RIVER, NJ 144 CARLOUGH RD	07458	275600 448400 724000	1875160	1875160 00 1875160	460826 460826 921652	473858 479650 953508	468790 468790 937580
501 19 040100	.540 AC 2.5S .5400	2	CAMPANELLI (ETAL), ROBERT 148 CARLOUGH ROAD UPPER SADDLE RIVER, NJ 148 CARLOUGH RD	07458	261600 181500 443100	1147629	1147629 00 1147629	282034 282033 564067	290009 293553 583562	286908 286907 573815
501 20 040000	1.420 AC 2SF 1.4200	2	NOLAN, TIMOTHY J & LOURDES M 150 CARLOUGH RD UPPER SADDLE RIVER, NJ 150 CARLOUGH RD	07458	305200 295600 600800	1556072	1556072 00 1556072	382410 382409 764819	393224 398029 791253	389018 389018 778036
501 21 040050	.980 AC 2S .9800	2	ISMAIL, TAMER MAHMOUD FOUAD 154 CARLOUGH RD UPPER SADDLE RIVER, NJ 154 CARLOUGH RD	07458	279200 352900 632100	1637139	1637139 00 1637139	402332 402332 804664	413709 418766 832475	409285 409285 818570
502 1.01	1.371 AC ABANDONED HOUSE (TEARDOWN) 1.3710	2	UVECO LLC 95 DURANT LANE CLOSTER, NJ 62 SPARROWBUSH RD	07624	322300 76700 399000	1033410	1033410 00 1033410	253964 253963 507927	261146 264337 525483	258353 258352 516705
502 1.02	.931 AC .9310	2	HARRISON, ORAINE & ARIANNA 29 GLENCARL RD UPPER SADDLE RIVER, NJ 29 GLENCARL RD	07458	317200 384800 702000	1818180	1818180 00 1818180	446823 446823 893646	459459 465075 924534	454545 454545 909090

Block No. Lot No. Qualification Account No.	Land Dimensions Building Description Additional Lots Acreage	Prop. Class	Owner's Name Address City State Property Location	Billing Code Zip Code	Land Improvement Exemption Net Total	2025 Property Tax Special Dist	2025 Total Tax Deduction Net Tax	Amt.Billed 2025 1st Q 2nd Q Total	2nd Half 2025 3rd Q 4th Q Total	Preliminary 2026 Tax 1st Q 2nd Q Total
502 2 037300	1.000 AC 1.5S 1.0000	2	NORTON, DONALD & LILLIAN 58 SPARROWBUSH RD UPPER SADDLE RIVER NJ 58 SPARROWBUSH RD	07458-1417	300000 111400 411400	1065526	V1 1065526 -25000 1040526	255606 255606 511212	263012 266302 529314	260132 260131 520263
502 3 036800	1.000 AC 1.0000	2	TEDD, ERIC THOMAS & NICOLE LEIGH 56 SPARROWBUSH ROAD UPPER SADDLE RIVER, NJ 56 SPARROWBUSH RD	07458	300000 662800 962800	2493652	2493652 00 2493652	612823 612822 1225645	630153 637854 1268007	623413 623413 1246826
502 4 037400	1.310 AC 2.5S 1.3100	2	WIEDERHOLZ, CHRISTIAN & CARRIE 31 BRIARCLIFF RD UPPER SADDLE RIVER, NJ 31 BRIARCLIFF RD	07458	327800 543000 870800	2255372	2255372 00 2255372	554265 554264 1108529	569939 576904 1146843	563843 563843 1127686
502 5 037500	.860 AC 2SF .8600	2	CANTONE, JOSEPH S & MICHELLE 27 BRIARCLIFF RD SADDLE RIVER, NJ 27 BRIARCLIFF RD	07458	314400 297900 612300	1585857	1585857 00 1585857	389729 389729 779458	400751 405648 806399	396465 396464 792929
502 6 037600	.860 AC 2SBF .8600	2	MATHEW, TOBY & SIBIA 34 LANCASTER DR SUFFERN, NY 23 BRIARCLIFF RD	10901	314400 361200 675600	1749804	1749804 00 1749804	430020 430019 860039	442180 447585 889765	437451 437451 874902
502 7 037700	.860 AC 2SF .8600	2	XUE, JIJIA & DONG, XIAOCHUN 19 BRIARCLIFF RD UPPER SADDLE RIVER, NJ 19 BRIARCLIFF RD	07458	314400 428200 742600	1923334	1923334 00 1923334	472665 472665 945330	486032 491972 978004	480834 480833 961667
502 8 037800	.860 AC 1SBF .8600	2	SOWLAKIS, CHRISTOPHER D (ETAL) 15 BRIARCLIFF ROAD UPPER SADDLE RIVER, NJ 15 BRIARCLIFF RD	07458	314400 711500 1025900	2657081	2657081 00 2657081	652986 652985 1305971	671452 679658 1351110	664271 664270 1328541
502 9 037900	.860 AC 2SB .8600	2	RUFO-DEGASPERIS, SUZANNE 9 BRIARCLIFF RD UPPER SADDLE RIVER, NJ 9 BRIARCLIFF RD	07458	314400 306400 620800	1607872	1607872 00 1607872	395140 395139 790279	406314 411279 817593	401968 401968 803936
502 10 062600	1.170 AC 2SBF1SFG 1.1700	2	D'ELIA, RONALD J ONE BRIARCLIFF ROAD UPPER SADDLE RIVER, NJ 1 BRIARCLIFF RD	07458	309300 309600 618900	1602951	1602951 00 1602951	393930 393930 787860	405070 410021 815091	400738 400738 801476
502 11 066400	1.110 AC 2SF2G 1.1100	2	DALTON, KEVIN W & URSULA M 63 RIPPLEWOOD DR UPPER SADDLE RIVER NJ 63 RIPPLEWOOD DR	07458-1424	307800 341900 649700	1682723	1682723 00 1682723	413534 413534 827068	425229 430426 855655	420681 420681 841362
502 12 066500	1.060 AC 1.0600	2	ANTONUCCI, DEREK & BIANCA 4 GLENCARL RD UPPER SADDLE RIVER, NJ 4 GLENCARL RD	07458	306500 1697300 2003800	5189842	5189842 00 5189842	1275419 1275419 2550838	1311487 1327517 2639004	1297461 1297460 2594921
502 13 066600	1.030 AC 2SBF 1.0300	2	PATEL, AMUL S & MANRATA A 10 GLEN CARL RD UPPER SADDLE RIVER, NJ 10 GLENCARL RD	07458	320800 753500 1074300	2782437	2782437 00 2782437	683792 683792 1367584	703130 711723 1414853	695610 695609 1391219
502 14 066700	1.130 AC 1.1300	2	SOULTANIAN, GARY 886 TULIPTREE CT MAHWAH, NJ 14 GLENCARL RD	07430	323300 1393500 1716800	4446512	4446512 00 4446512	1092744 1092743 2185487	1123646 1137379 2261025	1111628 1111628 2223256
502 15 066800	1.080 AC 1.0800	2	NIELSEN, FLEMMING & JENSEN, MARIA 18 GLEN CARL RD UPPER SADDLE RIVER, NJ 18 GLENCARL RD	07458	322000 2177700 2499700	6474223	6474223 00 6474223	1591059 1591059 3182118	1636054 1656051 3292105	1618556 1618556 3237112

14485400

37517186

00

25000

37492186

18427418

19064768

18746096

Block No. Lot No. Qualification Account No.	Land Dimensions Building Description Additional Lots Acreage	Prop. Class	Owner's Name Address City State Property Location	Billing Code Zip Code	Land Improvement Exemption Net Total	2025 Property Tax Special Dist	2025 Total Tax Deduction Net Tax	Amt.Billed 2025 1st Q 2nd Q Total	2nd Half 2025 3rd Q 4th Q Total	Preliminary 2026 Tax 1st Q 2nd Q Total
502 16 066990	1.320 AC 1.5S 3309SF 1.3200	2	FELDMAN, VITALI 22 GLEN CARL RD UPPER SADDLE RIVER, NJ 22 GLENCARL RD	07458	328000 272000 600000	1554000	1554000 00	381900 381900 763800	392700 397500 790200	388500 388500 777000
502 17 067000	1.360 AC 8830SF (2019) 1.3600	2	26 GLEN CARL LLC 26 GLENCARL RD UPPER SADDLE RIVER, NJ 26 GLENCARL RD	07458	329000 1403900 1732900	4488211	4488211 00	1102991 1102991 2205982	1134183 1148046 2282229	1122053 1122053 2244106
503 1 038500	.920 AC .9200	2	KNUCKLES, MARK & DOLORES 32 BRIARCLIFF RD UPPER SADDLE RIVER, NJ 32 BRIARCLIFF RD	07458	316800 1041100 1357900	3516961	3516961 00	864304 864303 1728607	888746 899608 1788354	879241 879240 1758481
503 2 038600	.900 AC 2SBF1SFG .9000	2	DEVLIN, BRIAN & SU, XIAOQIN 40 SPARROWBUSH RD UPPER SADDLE RIVER, NJ 40 SPARROWBUSH RD	07458	296000 183100 479100	1240869 V1	1240869 -25000 1215869	298698 298697 597395	307321 311153 618474	303968 303967 607935
503 3 038700	.860 AC 1.5S .8600	2	CHOI, JOHN H & CATHERINE 7 PHARIS PL UPPER SADDLE RIVER, NJ 7 PHARIS PL	07458	348700 504300 853000	2209270	2209270 00	542935 542934 1085869	558289 565112 1123401	552318 552317 1104635
503 4 042800	1.050 AC 1.0500	2	ULU, PETER E 11 PHARIS PLACE UPPER SADDLE RIVER, NJ 11 PHARIS PL	07458	356300 629400 985700	2552963	2552963 00	627398 627398 1254796	645141 653026 1298167	638241 638241 1276482
503 5 042800	1.100 AC 2SF2G 1.1000	2	CHIANG (ETAL), ANSELMO 45 PARKER PLACE UPPER SADDLE RIVER, NJ 45 PARKER PL	07458	322500 299500 622000	1610980	1610980 00	395903 395903 791806	407099 412075 819174	402745 402745 805490
503 6 042600	1.740 AC 1.7400	1	GUEMBEL, HEIDI & LONGO, JAMES 299 PASADENA AVE HASBROUCK HEIGHTS NJJ 39 PARKER PL	01175 07604	338500 0 338500	876715	876715 00	215456 215455 430911	221548 224256 445804	219179 219179 438358
503 7 042700	.910 AC 1.5 .9100	2	KOH, JOON&SUNG M 35 COLONIAL TERR SADDLE RIVER, NJ 35 COLONIAL TERRACE	07458	316400 232900 549300	1422687	1422687 00	349630 349629 699259	359517 363911 723428	355672 355672 711344
503 8 062200	1.030 AC 2SF 1.0300	2	RODRIGUEZ, ISADORA ETAL 1 COLONIAL TERRACE UPPER SADDLE RIVER, NJ 1 COLONIAL TERRACE	07458	305800 222700 528500	1368815	1368815 00	336391 336390 672781	345903 350131 696034	342204 342204 684408
503 9 062300	1.060 AC 2SBF 1.0600	2	KINNI, THOMAS & DANA 45 RIPPLEWOOD DR UPPER SADDLE RIVER, NJ 45 RIPPLEWOOD DR	07458	306500 187200 493700	1278683	1278683 00	314240 314240 628480	323127 327076 650203	319671 319671 639342
503 10 062400	1.100 AC 2S 1.1000	2	ALMEIDA, MARCOS & ANGELICA 49 RIPPLEWOOD DR UPPER SADDLE RIVER, NJ 49 RIPPLEWOOD DR	07458	307500 246600 554100	1435119	1435119 00	352685 352685 705370	362658 367091 729749	358780 358780 717560
503 11 062500	1.100 AC 1S 1.1000	2	SCIFO, YOLANDA C 2 BRIARCLIFF RD UPPER SADDLE RIVER NJ 2 BRIARCLIFF RD	07458-1402	307500 286900 594400	1539496	1539496 00	378336 378335 756671	389035 393790 782825	384874 384874 769748
503 12 038000	1.000 AC 2SF 1.0000	2	CUSUMANO JR, THOMAS & MYRA 10 BRIARCLIFF RD UPPER SADDLE RIVER, NJ 10 BRIARCLIFF RD	07458	320000 383500 703500	1822065	1822065 00	447778 447778 895556	460441 466068 926509	455517 455516 911033

10392600

26916834

00

25000

26891834

13217283

13674551

13445922

Block No. Lot No. Qualification Account No.	Land Dimensions Building Description Additional Lots Acreage	Prop. Class	Owner's Name Address City State Property Location	Billing Code Zip Code	Land Improvement Exemption Net Total	2025 Property Tax Special Dist	2025 Total Tax Deduction Net Tax	Amt.Billed 2025 1st Q 2nd Q Total	2nd Half 2025 3rd Q 4th Q Total	Preliminary 2026 Tax 1st Q 2nd Q Total
503 13 038100	.910 AC 1SF .9100	2	LABAY, ELIZABETH 14 BRIARCLIFF ROAD UPPER SADDLE RIVER, NJ 14 BRIARCLIFF RD	07458	316400 189200 505600	1309504	1309504 00 1309504	321815 321814 643629	330915 334960 665875	327376 327376 654752
503 14 038200	.860 AC 1SF .8600	2	SKIER, CHAD N. & PAULA S. 20 BRIARCLIFF RD UPPER SADDLE RIVER, NJ 20 BRIARCLIFF RD	07458-1402	314400 342600 657000	1701630	1701630 00 1701630	418181 418180 836361	430007 435262 865269	425408 425407 850815
503 15 038300	.860 AC 2SF .8600	2	GLICK, LLOYD & JOAN 22 BRIARCLIFF RD UPPER SADDLE RIVER, NJ 22 BRIARCLIFF RD	07458	314400 258500 572900	1483811	1483811 00 1483811	364651 364651 729302	374963 379546 754509	370953 370953 741906
503 16 038400	.860 AC 2SF .8600	2	PEMBROKE, MICHAEL JR & KIMBERLY 28 BRIARCLIFF RD UPPER SADDLE RIVER, NJ 28 BRIARCLIFF RD	07458	314400 1185600 1500000	3885000	3885000 00 3885000	954750 954750 1909500	981750 993750 1975500	971250 971250 1942500
504 1 039100	1.020 AC 1SF 1.0200	2	BODEN, ARTHUR & SONDR E 4 PHARIS PL UPPER SADDLE RIVER NJ 4 PHARIS PL	07458-1408	301200 280000 581200	1505308	1505308 00 1505308	369934 369934 739868	380395 385045 765440	376327 376327 752654
504 2 039200	.860 AC 1SF .8600	2	PANCHAL, DIPAK & REENA 3 COLD STREAM LANE UPPER SADDLE RIVER, NJ 3 COLD STREAM LN	07458	294400 529200 823600	2133124	2133124 00 2133124	524222 524221 1048443	539046 545635 1084681	533281 533281 1066562
504 3 039300	.860 AC 1SF .8600	2	MAJUMDER, KUMUD 9 COLD STREAM LN UPPER SADDLE RIVER, NJ 9 COLD STREAM LN	07458	348700 235100 583800	1512042	1512042 00 1512042	371589 371589 743178	382097 386767 768864	378011 378010 756021
504 4 039400	.860 AC 2SF1SFG .8600	2	CARRAHER, WILLIAM & AMY 13 COLD STREAM LN UPPER SADDLE RIVER, NJ 13 COLD STREAM LN	07458-1403	348700 242200 590900	1530431	1530431 00 1530431	376108 376108 752216	386744 391471 778215	382608 382608 765216
504 5 038900	.960 AC 2SF .9600	2	PYTKA, MICHAEL G ETAL 12 PHARIS PL UPPER SADDLE RIVER, NJ 12 PHARIS PL	07458	353200 276700 629900	1631441	1631441 00 1631441	400932 400931 801863	412270 417308 829578	407861 407860 815721
504 6 039000	.900 AC 2S .9000	2	WARREN, ROGER & MARCIA 8 PHARIS PL UPPER SADDLE RIVER, NJ 8 PHARIS PL	01089 07458-1408	350500 413200 763700	1977983	1977983 v1 -25000 1952983	479845 479845 959690	493592 499701 993293	488246 488246 976492
505 1 039500	.920 AC 1.5S SF2G .9200	2	FALLOTICO, BONNIE 4 COLD STREAM LN UPPER SADDLE RIVER, NJ 4 COLD STREAM LN	07458	351400 271700 623100	1613829	1613829 00 1613829	396604 396603 793207	407819 412803 820622	403458 403457 806915
505 2 039600	1.050 AC 1SFG2 1.0500	2	ZEMLIKA, JASON & KEI 10 COLD STREAM LANE UPPER SADDLE RIVER, NJ 10 COLD STREAM LN	07458	356300 593700 950000	2460500	2460500 00 2460500	700150 700150 1400300	526300 533900 1060200	615125 615125 1230250
505 3.01 .9400	.940 AC 2S .9400	2	BERY, RITU & RAJESH 7 STONEGATE RD UPPER SADDLE RIVER, NJ 7 STONEGATE	07458	397000 269500 666500	1726235	1726235 00 1726235	424228 424227 848455	436224 441556 877780	431559 431559 863118
505 3.02 .9400	.940 AC 2.5S .9400	2	FRIIS, ERIK S & ELAINE J FILLITER 4 SPARROWBUSH RD UPPER SADDLE RIVER, NJ 4 SPARROWBUSH RD	07458	297600 691000 988600	2560474	2560474 00 2560474	629244 629244 1258488	647039 654947 1301986	640119 640118 1280237

10436800

27031312

00

25000

27006312

13464500

13541812

13503159



Block No. Lot No. Qualification Account No.	Land Dimensions Building Description Additional Lots Acreage	Prop. Class	Owner's Name Address City State Property Location	Billing Code Zip Code	Land Improvement Exemption Net Total	2025 Property Tax Special Dist	2025 Total Tax Deduction Net Tax	Amt.Billed 2025 1st Q 2nd Q Total	2nd Half 2025 3rd Q 4th Q Total	Preliminary 2026 Tax 1st Q 2nd Q Total
505 3.03	1.570 AC 2.5S  1.5700	2	TOMIN, VESS & GRETA 6 SPARROWBUSH RD UPPER SADDLE RIVER, NJ 6 SPARROWBUSH RD	07458	334200 636100 970300	2513077	2513077 00 2513077	617596 617596 1235192	635062 642823 1277885	628270 628269 1256539
505 4 043550	.880 AC 1.5S  .8800	2	BLANKMAN, ELENA J & ALAN J 1 STONEGATE ROAD UPPER SADDLE RIVER, NJ 1 STONEGATE	07458	394000 428700 822700	2130793	2130793 00 2130793	523649 523648 1047297	538457 545039 1083496	532699 532698 1065397
505 5 043540	.960 AC 1SF2G  .9600	2	SPEKTOR, NATALIE 3 STONEGATE RD UPPER SADDLE RIVER, NJ 3 STONEGATE	07458	398000 427300 825300	2137527	2137527 00 2137527	525304 525303 1050607	540159 546761 1086920	534382 534382 1068764
505 6 039700	1.330 AC 2SF  1.3300	2	SID(REVOC TRST/ETC), LEAH 14 COLD STREAM LN UPPER SADDLE RIVER, NJ 14 COLD STREAM LN	07458	363300 314400 677700	1755243	1755243 00 1755243	431356 431356 862712	443555 448976 892531	438811 438811 877622
506 1 044210	.750 AC   .7500	2	GROSS, EVAN GEOFFREY ETAL 37 PARKER PL UPPER SADDLE RIVER, NJ 37 PARKER PL	07458	275000 739200 1014200	2626778	2626778 00 2626778	175038 175037 350075	1134295 1142408 2276703	656695 656694 1313389
506 2 044200	.350 AC 2S  .3500	2	LUK,HONG SZE & DRILLICH,GABRIELLE 35 PARKER PL UPPER SADDLE RIVER,NJ 35 PARKER PL	07458	235000 377200 612200	1585598	1585598 00 1585598	389666 389665 779331	400685 405582 806267	396400 396399 792799
506 3 044100	.350 AC 1.5S  .3500	2	WENBERG, JOY & BENJAMIN 33 PARKER PL UPPER SADDLE RIVER, NJ 33 PARKER PL	07458	235000 143900 378900	981351	981351 00 981351	241170 241170 482340	247990 251021 499011	245338 245338 490676
506 4 044000	.850 AC   .8500	2	KINDRED (ETAL), MARK CHRISTOPHER 31 PARKER PL UPPER SADDLE RIVER, NJ 31 PARKER PL	07458	285000 555300 840300	2176377	2176377 00 2176377	534851 534851 1069702	549977 556698 1106675	544095 544094 1088189
506 5 101400	.800 AC 2SBF1SFG  .8000	2	NELSON, STEVEN R & MARITZA 29 PARKER PL UPPER SADDLE RIVER NJ 29 PARKER PL	07458-1406	280000 391700 671700	1739703	1739703 00 1739703	427537 427537 855074	439628 445001 884629	434926 434926 869852
506 6 042810	.580 AC 4206SF(2021)  .5800	2	SCHAEFFER, GARY & MICHELLE C 27 PARKER PL UPPER SADDLE RIVER, NJ 27 PARKER PL	07458	258000 995400 1253400	3246306	3246306 00 3246306	797789 797789 1595578	820351 830377 1650728	811577 811576 1623153
506 7 042800	.490 AC 1SF2G  .4900	2	BENGU, PELLUMB & MAJLINDA 25 PARKER PLACE UPPER SADDLE RIVER, NJ 25 PARKER PL	07458	249000 400200 649200	1681428	1681428 00 1681428	413216 413216 826432	424901 430095 854996	420357 420357 840714
506 8 042910	.330 AC 2SF2G  .3300	2	KOKIT,KIRILL & OLGA 23 PARKER PL UPPER SADDLE RIVER, NJ 23 PARKER PL	07458	233000 318300 551300	1427867	1427867 00 1427867	350903 350902 701805	360826 365236 726062	356967 356967 713934
506 10 043100	.350 AC 1.5S  .3500	2	JOHNSON, KAREN 19 PARKER PL UPPER SADDLE RIVER NJ 19 PARKER PL	07458-1406	235000 77100 312100	808339	808339 00 808339	198652 198652 397304	204269 206766 411035	202085 202085 404170
506 11 043200	.960 AC 1.5S  .9600	2	AZZARITI, ANTHONY & KAREN 15 PARKER PL UPPER SADDLE RIVER, NJ 15 PARKER PL	07458	296000 574100 870100	2253559	2253559 00 2253559	553819 553819 1107638	569480 576441 1145921	563390 563390 1126780

10449400

27063946

00

00

27063946

12361087

14702859

13531978

Block No. Lot No. Qualification Account No.	Land Dimensions Building Description Additional Lots Acreage	Prop. Class	Owner's Name Address City State Property Location	Billing Code Zip Code	Land Improvement Exemption Net Total	2025 Property Tax Special Dist	2025 Total Tax Deduction Net Tax	Amt.Billed 2025 1st Q 2nd Q Total	2nd Half 2025 3rd Q 4th Q Total	Preliminary 2026 Tax 1st Q 2nd Q Total
506 12 043300	.300 AC 1SF1SFG .3000	2	GRAHAM,ASHLEY M & CHRISTINE 11 PARKER PL UPPER SADDLE RIVER,NJ 11 PARKER PL	07458	230000 101200 331200	857808	857808 00 857808	210809 210809 421618	216770 219420 436190	214452 214452 428904
506 13 043400	.430 AC 1.5S 14 .4300	2	9 PARKER PL CORP 9 PARKER PL UPPER SADDLE RIVER, NJ 9 PARKER PL	07458	243000 172300 415300	1075627	1075627 00 1075627	264339 264338 528677	271814 275136 546950	268907 268907 537814
506 15.01 043500	1.68 AC 2S 1.6800	2	ZAKI, MUDASSAR 515 W SADDLE RIVER ROAD UPPER SADDLE RIVER, NJ 515 WEST SADDLE RIVER RD	07458	320800 204200 525000	1359750	1359750 00 1359750	334163 334162 668325	343613 347812 691425	339938 339937 679875
506 15.02 043500	.87 AC .8700	2	KIM,ESTHER&KIMUN&YOUNG AM&KYE SIL 517 W SADDLE RIVER RD UPPER SADDLE RIVER, NJ 517 WEST SADDLE RIVER RD	07458	274800 791400 1066200	2761458	2761458 00 2761458	678637 678636 1357273	697828 706357 1404185	690365 690364 1380729
506 16 043510	.870 AC 2SF2G .8700	2	KIREEV,LVAN&LIKA 2 STONEGATE RD UPPER SADDLE RIVER,NJ 2 STONEGATE	07458	393500 284300 677800	1755502	1755502 00 1755502	431420 431420 862840	443620 449042 892662	438876 438875 877751
506 17 043520	.890 AC 1SF2G .8900	2	RAVETT, ERIC & GWEN 4 STONEGATE RD UPPER SADDLE RIVER, NJ 4 STONEGATE	07458	394500 292900 687400	1780366	1780366 00 1780366	437530 437530 875060	449904 455402 905306	445092 445091 890183
506 18 043530	1.310 AC 1SF2G 1.3100	2	REINKRAUT, JACOB & DIANA 6 STONEGATE RD UPPER SADDLE RIVER, NJ 6 STONEGATE	07458	367000 493800 860800	2229472	2229472 00 2229472	547900 547899 1095799	563394 570279 1133673	557368 557368 1114736
507 1 043900	.480 AC 2S&1SFBG .4800	2	CHRISTIE,KAREN B 36 PARKER PL SADDLE RIVER, NJ 36 PARKER PL	07458	248000 196800 444800	1152032	1152032 00 1152032	283116 283115 566231	291122 294679 585801	288008 288008 576016
507 2 043800	.900 AC 1SF1SFG .9000	2	GHOSSI, PARVIZ 32 PARKER PL UPPER SADDLE RIVER, NJ 32 PARKER PL	07458	290000 525500 815500	2112145	2112145 00 2112145	519066 519066 1038132	533745 540268 1074013	528037 528036 1056073
507 3 043700	.410 AC 2SF .4100	2	SINATRA, BARBARA 28 PARKER PL UPPER SADDLE RIVER, NJ 28 PARKER PL	07458	241000 276300 517300	1339807	1339807 00 1339807	329262 329261 658523	338573 342711 681284	334952 334952 669904
507 4 043600	.310 AC 2SF .3100	2	SHEA, LIN CHI & SHU, LEI 26 PARKER PL UPPER SADDLE RIVER, NJ 26 PARKER PL	07458	231000 148200 379200	982128	982128 00 982128	241361 241361 482722	248186 251220 499406	245532 245532 491064
507 5 042500	.310 AC 1SBF .3100	2	IM,JOHN T. & BONNIE M. 24 PARKER PL UPPER SADDLE RIVER NJ 24 PARKER PL	07458-1407	231000 163500 394500	1021755	1021755 00 1021755	251100 251099 502199	258200 261356 519556	255439 255439 510878
507 6 042400	.590 AC 1S .5900	2	BASSANO, RONALD (ETAL) 20 PARKER PLACE UPPER SADDLE RIVER, NJ 20 PARKER PL	07458	259000 261300 520300	1347577	1347577 00 1347577	331171 331171 662342	340537 344698 685235	336895 336894 673789
507 7 042300	.250 AC 2.5S .2500	2	LENKOWSKY, ARON & JENNIFER 18 PARKER PL UPPER SADDLE RIVER, NJ 18 PARKER PL	07458	225000 176800 401800	1040662	1040662 00 1040662	255746 255746 511492	262978 266192 529170	260166 260165 520331

Block No. Lot No. Qualification Account No.	Land Dimensions Building Description Additional Lots Acreage	Prop. Class	Owner's Name Address City State Property Location	Billing Code Zip Code	Land Improvement Exemption Net Total	2025 Property Tax Special Dist	2025 Total Tax Deduction Net Tax	Amt.Billed 2025 1st Q 2nd Q Total	2nd Half 2025 3rd Q 4th Q Total	Preliminary 2026 Tax 1st Q 2nd Q Total
507 8 042200	.350 AC 2S .3500	2	LAMPARILLO, MARGARET & MICHAEL 14 PARKER PL UPPER SADDLE RIVER, NJ 14 PARKER PL	07458	235000 248500 483500	1252265	1252265 00 1252265	307748 307748 615496	316451 320318 636769	313067 313066 626133
507 9 042100	.280 AC 1SF .2800	2	BAYAM, RUKIYE 12 PARKER PL UPPER SADDLE RIVER, NJ 12 PARKER PL	07458	228000 245500 473500	1226365	1226365 00 1226365	301383 301383 602766	309906 313693 623599	306592 306591 613183
507 10 042000	.290 AC 2SF1SFG .2900	2	BRENNAN, JAMES P. & LORI A. 10 PARKER PL UPPER SADDLE RIVER, NJ 10 PARKER PL	07458-1407	229000 206500 435500	1127945	1127945 00 1127945	277196 277196 554392	285035 288518 573553	281987 281986 563973
507 11 041950	.250 AC 1SF .2500	2	LIBSON, JAMES & AGNIESZKA 8 PARKER PL UPPER SADDLE RIVER, NJ 8 PARKER PL	07458	225000 153600 378600	980574	980574 00 980574	240979 240979 481958	247794 250822 498616	245144 245143 490287
507 12 041900	.270 AC 1.5S .2700	2	COCKS, BRADLEY A 2 PARKER PL UPPER SADDLE RIVER, NJ 2 PARKER PL	07458	227000 90700 317700	822843	822843 00 822843	202216 202216 404432	207935 210476 418411	205711 205711 411422
507 13 041800	.670 AC 1.5S .6700	2	ANDERSON, STEVEN W. & SARAH L 497 W SADDLE RIVER RD UPPER SADDLE RIVER NJ 497 WEST SADDLE RIVER RD	07458-1627	266800 206400 473200	1225588	1225588 00 1225588	301192 301192 602384	309709 313495 623204	306397 306397 612794
507 14 061200	.940 AC 2S .9400	2	FEINGOLD, MITCHELL S & SUSAN A 493 W SADDLE RIVER RD UPPER SADDLE RIVER NJ 493 WEST SADDLE RIVER RD	02023 07458-1627	277600 248700 526300	1363117	1363117 00 1363117	334990 334990 669980	344464 348673 693137	340780 340779 681559
507 15 061300	.870 AC 2SF .8700	2	DESANCTIS, CHRISTOPHER & NATALIE 7 RIPPLEWOOD DR UPPER SADDLE RIVER, NJ 7 RIPPLEWOOD DR	07458	299800 229500 529300	1370887	1370887 00 1370887	336900 336899 673799	346427 350661 697088	342722 342722 685444
507 16 061400	.878 AC 1.5S .8780	2	LISBOANO, AMERICO R & MARIA PAULA R 9 RIPPLEWOOD DR UPPER SADDLE RIVER, NJ 9 RIPPLEWOOD DR	07458	300100 634100 934200	2419578	2419578 00 2419578	594619 594618 1189237	611434 618907 1230341	604895 604894 1209789
507 17 061500	.990 AC 1.5S .9900	2	FRIEDMAN, PETER & LAUREN 15 RIPPLEWOOD DR UPPER SADDLE RIVER, NJ 15 RIPPLEWOOD DR	07458	304600 240000 544600	1410514	1410514 00 1410514	346638 346638 693276	356441 360797 717238	352629 352628 705257
507 18 061600	.990 AC 1SBF .9900	2	BUSACCA, J. MICHAEL & JOANNE 17 RIPPLEWOOD DR UPPER SADDLE RIVER, NJ 17 RIPPLEWOOD DR	07458	304600 206900 511500	1324785	1324785 00 1324785	325570 325570 651140	334777 338868 673645	331197 331196 662393
507 19 061700	.990 AC 1.5S .9900	2	GLICK, KENNETH W & RENEE L 21 RIPPLEWOOD DR UPPER SADDLE RIVER, NJ 21 RIPPLEWOOD DR	07458	304600 464500 769100	1991969	1991969 00 1991969	489533 489532 979065	503376 509528 1012904	497993 497992 995985
507 20 061800	.990 AC 2S .9900	2	GOLZAR, FATEMEH 25 RIPPLEWOOD DR UPPER SADDLE RIVER, NJ 25 RIPPLEWOOD DR	07458	304600 214800 519400	1345246	1345246 00 1345246	330598 330598 661196	339948 344102 684050	336312 336311 672623
507 21 061900	.990 AC 3810SF(2021E) 3810SF(1958/2021E) .9900	2	CAPOLUPO, JOSEPH ETAL 29 RIPPLEWOOD DR UPPER SADDLE RIVER, NJ 29 RIPPLEWOOD DR	07458	304600 628200 932800	2415952	2415952 00 2415952	593728 593727 1187455	610518 617979 1228497	603988 603988 1207976

Block No. Lot No. Qualification Account No.	Land Dimensions Building Description Additional Lots Acreage	Prop. Class	Owner's Name Address City State Property Location	Billing Code Zip Code	Land Improvement Exemption Net Total	2025 Property Tax Special Dist	2025 Total Tax Deduction Net Tax	Amt.Billed 2025 1st Q 2nd Q Total	2nd Half 2025 3rd Q 4th Q Total	Preliminary 2026 Tax 1st Q 2nd Q Total
507 22 062000	.990 AC 1SB .9900	2	DENNIN, TYLER & SARA 33 RIPPLEWOOD DR UPPER SADDLE RIVER, NJ 33 RIPPLEWOOD DR	07458	294600 210600 505200	1308468	1308468 00 1308468	321560 321560 643120	330653 334695 665348	327117 327117 654234
507 23 062100	1.000 AC 1SBF1SFG 1.0000	2	BERTOLLO, PATRICK K 2 COLONIAL TERR UPPER SADDLE RIVER, NJ 2 COLONIAL TERRACE	07458	305000 230700 535700	1387463	1387463 -25000 1362463	334723 334723 669446	344366 348651 693017	340616 340616 681232
508 1 063200	.920 AC 2SBF .9200	2	CUMMINGS, JUSTIN & SIOBHAN 16 ROCKY HILL ROAD UPPER SADDLE RIVER, NJ 16 ROCKY HILL RD	07458	301800 222300 524100	1357419	1357419 00 1357419	333590 333590 667180	343023 347216 690239	339355 339355 678710
508 2 063300	.960 AC 1.5S .9600	2	BUONANNO, MICHAEL ETAL 38 RIPPLEWOOD DR UPPER SADDLE RIVER, NJ 38 RIPPLEWOOD DR	07458	303400 514300 817700	2117843	2117843 00 2117843	520466 520466 1040932	535185 541726 1076911	529461 529461 1058922
508 3 063400	.960 AC 2SF .9600	2	OUNDJIAN, GEORGE RAFI & NELLY 34 RIPPLEWOOD DR UPPER SADDLE RIVER, NJ 34 RIPPLEWOOD DR	07458	303400 350200 653600	1692824	1692824 00 1692824	416017 416016 832033	427781 433010 860791	423206 423206 846412
508 4 063500	.960 AC 2SF .9600	2	SANTOMARCO, ROBERT & PAULA 30 RIPPLEWOOD DR UPPER SADDLE RIVER NJ 30 RIPPLEWOOD DR	00660 07458-1410	303400 237200 540600	1400154	1400154 00 1400154	344092 344092 688184	353823 358147 711970	350039 350038 700077
508 5 063600	.960 AC 2SF .9600	2	MURAD, PAUL & STACEY 26 RIPPLEWOOD DRIVE UPPER SADDLE RIVER, NJ 26 RIPPLEWOOD DR	07458	303400 241000 544400	1409996	1409996 00 1409996	346511 346510 693021	356310 360665 716975	352499 352499 704998
508 6 063700	.950 AC 1.5SBF1SFG .9500	2	GIUDICE, JOHN J. & OLIMPIA 22 RIPPLEWOOD DR UPPER SADDLE RIVER NJ 22 RIPPLEWOOD DR	01175 07458-1410	303000 283700 586700	1519553	1519553 00 1519553	373435 373434 746869	383995 388689 772684	379889 379888 759777
508 7 063800	.950 AC 1.5S .9500	2	HALL, TREVOR & LAURA 18 RIPPLEWOOD DR UPPER SADDLE RIVER, NJ 18 RIPPLEWOOD DR	07458	303000 320900 623900	1615901	1615901 00 1615901	397113 397112 794225	408343 413333 821676	403976 403975 807951
508 8 063900	.940 AC 2SBF1SFG .9400	2	IPEKCI, BEDROS & ANALINDA 14 RIPPLEWOOD DR UPPER SADDLE RIVER, NJ 14 RIPPLEWOOD DR	07458	302600 164000 466600	1208494	1208494 00 1208494	296991 296991 593982	305390 309122 614512	302124 302123 604247
508 9 064000	.890 AC 1SBF .8900	2	COLAMEO, DAYNA S. 10 RIPPLEWOOD DR UPPER SADDLE RIVER, NJ 10 RIPPLEWOOD DR	04440 07458	300600 283000 583600	1511524	1511524 00 1511524	371462 371461 742923	381966 386635 768601	377881 377881 755762
508 10 064100	.900 AC 1.5 SF2G .9000	2	DEVRIES, CHRISTOPHER & MAUREEN 6 RIPPLEWOOD DR UPPER SADDLE RIVER, NJ 6 RIPPLEWOOD DR	07458	301000 344500 645500	1671845	1671845 00 1671845	410861 410861 821722	422480 427643 850123	417962 417961 835923
508 11 041700	.890 AC 2.5S .8900	2	TANG, PHALLY THI ETAL 489 W SADDLE RIVER RD UPPER SADDLE RIVER, NJ 489 WEST SADDLE RIVER RD	07458	275600 213400 489000	1266510	1266510 00 1266510	311249 311248 622497	320051 323962 644013	316628 316627 633255
508 12 041690	.860 AC 2SF2G .8600	2	COULTER, WESLEY & KAREN 481 WEST SADDLE RIVER RD UPPER SADDLE RIVER, NJ 481 WEST SADDLE RIVER RD	07458	274400 360400 634800	1644132	1644132 00 1644132	404051 404050 808101	415477 420554 836031	411033 411033 822066

8151400

21112126

00

25000

21087126

10364235

10722891

10543566

Block No. Lot No. Qualification Account No.	Land Dimensions Building Description Additional Lots Acreage	Prop. Class	Owner's Name Address City State Property Location	Billing Code Zip Code	Land Improvement Exemption Net Total	2025 Property Tax Special Dist	2025 Total Tax Deduction Net Tax	Amt.Billed 2025 1st Q 2nd Q Total	2nd Half 2025 3rd Q 4th Q Total	Preliminary 2026 Tax 1st Q 2nd Q Total
508 13 040900	1.100 AC 1.5SFG 1.1000	2	KRIZAN, WILLIAM G. & PAMELA 479 WEST SADDLE RIVER RD UPPER SADDLE RIVER NJ 479 WEST SADDLE RIVER RD	07458	286000 193900 479900	1242941	1242941 00 1242941	305457 305456 610913	314095 317933 632028	310736 310735 621471
508 14 041600	.880 AC 2SF1SFG .8800	2	NAYLOR PAIGE H TRSTE 11 ACKERSON ST UPPER SADDLE RIVER, NJ 11 ACKERSON ST	07458	270200 91000 361200	935508	935508 00 935508	223654 223654 447308	242655 245545 488200	233877 233877 467754
508 15 041200	.920 AC 1SCBS .9200	2	BERBERIAN, GARABED ETAL 17 ACKERSON ST UPPER SADDLE RIVER, NJ 17 ACKERSON ST	07458	271800 110600 382400	990416	990416 00 990416	243398 243397 486795	250281 253340 503621	247604 247604 495208
508 16 041100	.920 AC 1.5S .9200	2	VON SPRECKELSEN, NANCY A 21 ACKERSON ST UPPER SADDLE RIVER, NJ 21 ACKERSON ST	07458	271800 143400 415200	1075368	1075368 00 1075368	264275 264275 528550	271748 275070 546818	268842 268842 537684
508 17 041300	.940 AC 1.5S .9400	2	WENXIN, LINDA & ZHENG, MINGWEN ETAL 25 ACKERSON ST UPPER SADDLE RIVER, NJ 25 ACKERSON ST	07458	272600 1322000 1594600	4130014	4130014 00 4130014	1014963 1014963 2029926	1043666 1056422 2100088	1032504 1032503 2065007
508 18 053200	.900 AC 1.5S .9000	2	PIRAN, GADI & ZUNILDA 67 OLD CHIMNEY RD UPPER SADDLE RIVER, NJ 67 OLD CHIMNEY RD	07458	311400 1138600 1450000	3755500	3755500 00 3755500	922925 922925 1845850	949025 960625 1909650	938875 938875 1877750
508 19 053100	1.070 AC 2.5S 1.0700	2	WEINER, LAWRENCE & SARA 71 OLD CHIMNEY RD UPPER SADDLE RIVER, NJ 71 OLD CHIMNEY RD	07458	326800 427200 754000	1952860	1952860 00 1952860	479921 479921 959842	493493 499525 993018	488215 488215 976430
508 20 053000	.870 AC 1.5S .8700	2	RICHIN MARC & HELENE 72 OLD CHIMNEY RD UPPER SADDLE RIVER, NJ 72 OLD CHIMNEY RD	07458	319800 837200 1157000	2996630	2996630 00 2996630	736431 736430 1472861	757257 766512 1523769	749158 749157 1498315
508 21 052900	.860 AC 2SF1SFG .8600	2	DEGENAARS, GLENN S & ANGELICA L 68 OLD CHIMNEY RD UPPER SADDLE RIVER, NJ 68 OLD CHIMNEY RD	07458	319400 530900 850300	2202277	2202277 00 2202277	541216 541216 1082432	556522 563323 1119845	550570 550569 1101139
508 22 053500	2.090 AC 1SF1SFG 2.0900	2	CASSESE II, JOSEPH D 41 COTTONTAIL TRAIL UPPER SADDLE RIVER, NJ 41 COTTONTAIL TRAIL	07458	387500 315700 703200	1821288	1821288 00 1821288	447587 447587 895174	460244 465870 926114	455322 455322 910644
508 23 053600	.880 AC 1.5S .8800	2	BENTE, GEORGE F & KATHLEEN 33 COTTONTAIL TRAIL UPPER SADDLE RIVER, NJ 33 COTTONTAIL TRAIL	07458	320200 322500 642700	1664593	1664593 00 1664593	409079 409078 818157	420647 425789 846436	416149 416148 832297
508 24 053700	.880 AC 2SF1SFG .8800	2	KULMACZ, TADEUSZ & JADWIGA PL 8 ROCKY HILL RD UPPER SADDLE RIVER, NJ 8 ROCKY HILL RD	07458	320200 425800 746000	1932140	1932140 00 1932140	474829 474829 949658	488257 494225 982482	483035 483035 966070
509 1 041500	.970 AC 1SFB1SFG .9700	2	SANCHEZ, RAMON 26 ACKERSON ST UPPER SADDLE RIVER, NJ 26 ACKERSON ST	07458	273800 182800 456600	1182594	1182594 00 1182594	290626 290626 581252	298845 302497 601342	295649 295648 591297
509 2 041400	1.080 AC 1SF1SFG 1.0800	2	RHEE, SUNG I 22 ACKERSON LN UPPER SADDLE RIVER, NJ 22 ACKERSON ST	07458	277000 177900 454900	1178191	1178191 00 1178191	289544 289544 579088	297732 301371 599103	294548 294548 589096

10448000

27060320

00

00

27060320

13287806

13772514

13530162



Block No. Lot No. Qualification Account No.	Land Dimensions Building Description Additional Lots Acreage	Prop. Class	Owner's Name Address City State Property Location	Billing Code Zip Code	Land Improvement Exemption Net Total	2025 Property Tax Special Dist	2025 Total Tax Deduction Net Tax	Amt.Billed 2025 1st Q 2nd Q Total	2nd Half 2025 3rd Q 4th Q Total	Preliminary 2026 Tax 1st Q 2nd Q Total
509 3 041000	1.060 AC 2SF2SFG 1.0600	2	18 ACKERSON LLC 18 ACKERSON ST UPPER SADDLE RIVER, NJ 18 ACKERSON ST	07458	276500 140400 416900	1079771	1079771 00 1079771	265357 265357 530714	272861 276196 549057	269943 269943 539886
509 4.01	1.020 AC 2S 1.0200	2	SHROUT, MARC KEVIN & MARILYN 471 W SADDLE RIVER RD UPPER SADDLE RIVER NJ 471 WEST SADDLE RIVER RD	07458-1615	281200 187500 468700	1213933	1213933 00 1213933	298328 298327 596655	306764 310514 617278	303484 303483 606967
509 4.02	.860 AC 2.5S .8600	2	OGUTEN, EMRE & NIDA 469 WEST SADDLE RIVER RD UPPER SADDLE RIVER, NJ 469 WEST SADDLE RIVER RD	07458	274400 449600 724000	1875160	1875160 00 1875160	460826 460826 921652	473858 479650 953508	468790 468790 937580
509 4.03	1.000 AC 2.5S 1.0000	2	PEARLSTEIN, JOSHUA & DANIELLE 24 SPOOK RIDGE RD UPPER SADDLE RIVER, NJ 24 SPOOK RIDGE RD	07458	325000 728100 1053100	2727529	2727529 00 2727529	670299 670298 1340597	689254 697678 1386932	681883 681882 1363765
509 4.04	.870 AC 2.S .8700	2	ZIERER, KENNETH & EVELYN R. 28 SPOOK RIDGE RD UPPER SADDLE RIVER, NJ 28 SPOOK RIDGE RD	07458-1527	319800 584700 904500	2342655	2342655 00 2342655	575715 575714 1151429	591995 599231 1191226	585664 585664 1171328
509 4.05	.970 AC 1.9700	2	VERMA, SIDDHARTH & HIMANI BHATT- 27 SPOOK RIDGE RD UPPER SADDLE RIVER, NJ 27 SPOOK RIDGE RD	07458	323800 960200 1284000	3325560	3325560 00 3325560	976582 976582 1953164	681062 691334 1372396	831390 831390 1662780
509 4.06	1.070 AC 1.0700	2	KESSING, STEPHEN M & AMY B 23 SPOOK RIDGE RD UPPER SADDLE RIVER, NJ 23 SPOOK RIDGE RD	07458	326800 1514300 1841100	4768449	4768449 00 4768449	1171861 1171860 2343721	1205000 1219728 2424728	1192113 1192112 2384225
509 5 047100	.920 AC 2.5S .9200	2	STANLEY, PERRY C 231 BROOKSIDE AVE RIDGEWOOD, NJ 3 SPLIT ROCK RD	07450	321800 722900 1044700	2705773	2705773 00 2705773	664952 664951 1329903	683756 692114 1375870	676444 676443 1352887
509 6 047200	.870 AC 2SF1SFG .8700	2	DORUM, VITALIY & VICTORIA 7 SPLIT ROCK RD UPPER SADDLE RIVER, NJ 7 SPLIT ROCK RD	07458	319800 281000 600800	1556072	1556072 00 1556072	382410 382409 764819	393224 398029 791253	389018 389018 778036
509 7 047300	.870 AC 2SF .8700	2	TERRANOVA, CHARLES & LUZ M. 9 SPLIT ROCK RD UPPER SADDLE RIVER, NJ 9 SPLIT ROCK RD	07458	319800 238800 558600	1446774	1446774 00 1446774	355549 355549 711098	365604 370072 735676	361694 361693 723387
509 8 047400	.860 AC 1.5S .8600	2	NASH, PATRICK & DIANA 13 SPLIT ROCK RD UPPER SADDLE RIVER, NJ 13 SPLIT ROCK RD	07458	319400 783400 1102800	2856252	2856252 00 2856252	701933 701932 1403865	721783 730604 1452387	714063 714063 1428126
509 9 047500	1.090 AC 2SF 1.0900	2	BOTTINI, DOMENICK A & JENNIFER N 17 SPLIT ROCK RD UPPER SADDLE RIVER, NJ 17 SPLIT ROCK RD	07458	327300 939300 1266600	3280494	3280494 00 3280494	806191 806191 1612382	828990 839122 1668112	820124 820123 1640247
509 10 047600	.060 AC UNKNOWN UNKNOWN SPLIT ROCK RD END (STRIP) .0600	1	WARE ASSOCIATES UNKNOWN UNKNOWN SPLIT ROCK RD END (STRIP)	00000	1000 0 1000	2590	2590 00 2590	637 636 1273	655 662 1317	648 647 1295
509 11 049000	1.000 AC 2.5S 1.0000	2	KESTENBAUM, DAVID B & MARIBEL 51 OLD CHIMNEY RD UPPER SADDLE RIVER, NJ 51 OLD CHIMNEY RD	07458	325000 443300 768300	1989897	1989897 00 1989897	489023 489023 978046	502853 508998 1011851	497475 497474 994949

12035100

31170909

00

00

31170909

15639318

15531591

15585458

Block No. Lot No. Qualification Account No.	Land Dimensions Building Description Additional Lots Acreage	Prop. Class	Owner's Name Address City State Property Location	Billing Code Zip Code	Land Improvement Exemption Net Total	2025 Property Tax Special Dist	2025 Total Tax Deduction Net Tax	Amt.Billed 2025 1st Q 2nd Q Total	2nd Half 2025 3rd Q 4th Q Total	Preliminary 2026 Tax 1st Q 2nd Q Total
509 12 049100	.950 AC  .9500	2	LARIN, RICHARD & SIMONE 55 OLD CHIMNEY RD UPPER SADDLE RIVER, NJ 55 OLD CHIMNEY RD	07458	323000 728500 1051500	2723385	2723385 00 2723385	669280 669280 1338560	688207 696618 1384825	680847 680846 1361693
509 13 053400	1.210 AC 2SBF  1.2100	2	CORLESS, JOHN TIMOTHY & ANN MARIE 59 OLD CHIMNEY RD UPPER SADDLE RIVER NJ 59 OLD CHIMNEY RD	07458	330300 615900 946200	2450658	2450658 00 2450658	602257 602256 1204513	619288 626857 1246145	612665 612664 1225329
509 14 053300	1.050 AC 2.S  1.0500	2	MITCHELL, JANNINE J 63 OLD CHIMNEY RD UPPER SADDLE RIVER, NJ 63 OLD CHIMNEY RD	07458	326300 414900 741200	1919708	1919708 00 1919708	471774 471774 943548	485115 491045 976160	479927 479927 959854
510 1 046000	1.030 AC 1.5S  1.0300	2	LEE, VALERIE A & ROBERT & MICHAEL 465 WEST SADDLE RIVER RD UPPER SADDLE RIVER, NJ 465 WEST SADDLE RIVER RD	07458	281800 285200 567000	1468530	1468530 00 1468530	360896 360895 721791	371102 375637 746739	367133 367132 734265
510 2 046100	.860 AC 2SF  .8600	2	TOPF, ALEXANDER & LAURENZANO, ALEXANDRA 461 W SADDLE RIVER RD UPPER SADDLE RIVER, NJ 461 WEST SADDLE RIVER RD	07458	274400 231300 505700	1309763	1309763 00 1309763	321878 321878 643756	330981 335026 666007	327441 327441 654882
510 3 046200	.860 AC 2SBF  .8600	2	LABAY, LARISSA 457 WEST SADDLE RIVER RD UPPER SADDLE RIVER, NJ 457 WEST SADDLE RIVER RD	07458	274400 201800 476200	1233358	1233358 00 1233358	303102 303101 606203	311673 315482 627155	308340 308339 616679
510 4 046300	.860 AC 2SBF  .8600	2	GUZMAN, MICHELLE 453 WEST SADDLE RIVER RD UPPER SADDLE RIVER, NJ 453 WEST SADDLE RIVER RD	07458	274400 237700 512100	1326339	1326339 00 1326339	325952 325952 651904	335169 339266 674435	331585 331585 663170
510 5 0	.930 AC 1SBF1SFG  .9300	2	TRIPODI, JOSEPH & DOMENICA 443 W SADDLE RV RD UPPER SADDLE RIVER NJ 443 WEST SADDLE RIVER RD	07458	277200 310700 587900	1522661	1522661 00 1522661	374199 374198 748397	384781 389483 774264	380666 380665 761331
510 6 046500	.870 AC 1.5S  .8700	2	SENYK, YAROSLAV & VASYUTA, IRYNA 7 OLD CHIMNEY RD UPPER SADDLE RIVER, NJ 7 OLD CHIMNEY RD	07458	319800 372400 692200	1792798	1792798 00 1792798	440586 440585 881171	453045 458582 911627	448200 448199 896399
510 7 046600	.900 AC 2.5SBF2G  .9000	2	HARVELL, MICHAEL & CATHERINE C 11 OLD CHIMNEY RD UPPER SADDLE RIVER, NJ 11 OLD CHIMNEY RD	07458	321000 249000 570000	1476300	1476300 00 1476300	362805 362805 725610	373065 377625 750690	369075 369075 738150
510 8 046700	1.160 AC 1.5S  1.1600	2	VIRK, JASKIRAT & AMANDEEP 8 SPOOK RIDGE RD UPPER SADDLE RIVER, NJ 8 SPOOK RIDGE RD	07458	329000 218100 547100	1416989	1416989 00 1416989	348230 348229 696459	358077 362453 720530	354248 354247 708495
510 9 046800	.860 AC   .8600	2	RODRIGUEZ, ROBERT ETAL 12 SPOOK RIDGE RD UPPER SADDLE RIVER, NJ 12 SPOOK RIDGE RD	07458	319400 1403800 1723200	4463088	4463088 00 4463088	1096817 1096817 2193634	1127834 1141620 2269454	1115772 1115772 2231544
510 10 046900	.920 AC 2S  .9200	2	MOISE, GAETAN 16 SPOOK RIDGE RD UPPER SADDLE RIVER, NJ 16 SPOOK RIDGE RD	07458	321800 441000 762800	1975652	1975652 00 1975652	485523 485522 971045	499253 505354 1004607	493913 493913 987826
510 11 047000	1.030 AC 1.5S  1.0300	2	ASHABI, VINCENZA & ABOLFAZL 20 SPOOK RIDGE RD UPPER SADDLE RIVER, NJ 20 SPOOK RIDGE RD	07458	325800 432400 758200	1963738	1963738 00 1963738	482595 482594 965189	496242 502307 998549	490935 490934 981869

10441300

27042967

00

00

27042967

13291780

13751187

13521486

Block No. Lot No. Qualification Account No.	Land Dimensions Building Description Additional Lots Acreage	Prop. Class	Owner's Name Address City State Property Location	Billing Code Zip Code	Land Improvement Exemption Net Total	2025 Property Tax Special Dist	2025 Total Tax Deduction Net Tax	Amt.Billed 2025 1st Q 2nd Q Total	2nd Half 2025 3rd Q 4th Q Total	Preliminary 2026 Tax 1st Q 2nd Q Total
511 1 048700	1.650 AC 1.5S 1.6500	2	PATEL, SANJAY I. & KAMINI S. 16 SPLIT ROCK RD UPPER SADDLE RIVER, NJ 16 SPLIT ROCK RD	07458	341300 296500 637800	1651902	1651902 00 1651902	405960 405960 811920	417440 422542 839982	412976 412975 825951
511 2 047700	1.060 AC 2S 1.0600	2	LAYME, JONATHAN B & ROSE 12 SPLIT ROCK RD UPPER SADDLE RIVER, NJ 12 SPLIT ROCK RD	07458	326500 503800 830300	2150477	2150477 00 2150477	528486 528486 1056972	543432 550073 1093505	537620 537619 1075239
511 3 047800	1.220 AC 2SF 1.2200	2	DIVIZIO JOSEPH & TUBITO LAURAMARIE 8 SPLIT ROCK RD UPPER SADDLE RIVER, NJ 8 SPLIT ROCK RD	07458	330500 271200 601700	1558403	1558403 00 1558403	382982 382982 765964	393813 398626 792439	389601 389601 779202
511 4 047900	1.000 AC 1.0000	2	NENTIN, DANA & SAROSH 1100 MAXWELL LN #1109 HOBOKEN, NJ 11 SPOOK RIDGE RD	07030	325000 803000 1128000	2921520	2921520 00 2921520	717972 717972 1435944	738276 747300 1485576	730380 730380 1460760
511 5 048000	.870 AC SL 2940SF(1954) .8700	2	GROVER, DONALD 7 SPOOK RIDGE RD UPPER SADDLE RIVER, NJ 7 SPOOK RIDGE RD	07458	319800 256400 576200	1492358	1492358 00 1492358	366752 366751 733503	377123 381732 758855	373090 373089 746179
511 6 048100	.860 AC 1SBG1SFG .8600	2	RIEMBAUER, RONALD C & NICOLE L 1 SPOOK RIDGE RD UPPER SADDLE RIVER, NJ 1 SPOOK RIDGE RD	07458	319400 291800 611200	1583008	1583008 00 1583008	389029 389029 778058	400030 404920 804950	395752 395752 791504
511 7 048200	.910 AC 1SBG1SFG .9100	2	BARBARA R VAN SLOOTEN LIFETIME QTIP 23 OLD CHIMNEY RD UPPER SADDLE RIVER, NJ 23 OLD CHIMNEY RD	07458	321400 559400 880800	2281272	2281272 00 2281272	560630 560629 1121259	576484 583529 1160013	570318 570318 1140636
511 8 048300	1.000 AC 1.5S 1.0000	2	INGIS, JONATHAN & TAYLOR 27 OLD CHIMNEY RD UPPER SADDLE RIVER, NJ 27 OLD CHIMNEY RD	07458	325000 194700 519700	1346023	1346023 00 1346023	330789 330789 661578	340144 344301 684445	336506 336506 673012
511 9 048400	1.000 AC 1SF1SFG 1.0000	2	GOYAL, SANJEEV & SURABHI 31 OLD CHIMNEY RD UPPER SADDLE RIVER, NJ 31 OLD CHIMNEY RD	07458	325000 268600 593600	1537424	1537424 00 1537424	377827 377826 755653	388511 393260 781771	384356 384356 768712
511 10 048500	1.000 AC 2SBF 1.0000	2	VILINSKY, ANNA 35 OLD CHIMNEY RD UPPER SADDLE RIVER, NJ 35 OLD CHIMNEY RD	07458	325000 303700 628700	1628333	1628333 00 1628333	400168 400167 800335	411484 416514 827998	407084 407083 814167
511 11 048600	.870 AC 1SBF1SFG .8700	2	PIATT, JESSICA 39 OLD CHIMNEY RD UPPER SADDLE RIVER, NJ 39 OLD CHIMNEY RD	07458	319800 328100 647900	1678061	1678061 00 1678061	412389 412388 824777	424051 429233 853284	419516 419515 839031
511 12 048800	.860 AC 1SF .8600	2	GIATRAS, CONSTANTINOS ETAL 43 OLD CHIMNEY RD UPPER SADDLE RIVER, NJ 43 OLD CHIMNEY RD	07458	319400 241000 560400	1451436	1451436 00 1451436	356695 356694 713389	366782 371265 738047	362859 362859 725718
511 13 048900	.880 AC 2S .8800	2	PATEL, JAY & GIGOV, ERICA 47 OLD CHIMNEY RD UPPER SADDLE RIVER, NJ 47 OLD CHIMNEY RD	07458	320200 729800 1050000	2719500	2719500 00 2719500	779713 779712 1559425	575838 584237 1160075	679875 679875 1359750
512 1 051600	.860 AC 2SBF .8600	2	VARKEY, J & THOPPIL, E 16 BEAVER DAM RD UPPER SADDLE RIVER, NJ 16 BEAVER DAM RD	07458	319400 499100 818500	2119915	2119915 00 2119915	520976 520975 1041951	535708 542256 1077964	529979 529979 1059958

Block No. Lot No. Qualification Account No.	Land Dimensions Building Description Additional Lots Acreage	Prop. Class	Owner's Name Address City State Property Location	Billing Code Zip Code	Land Improvement Exemption Net Total	2025 Property Tax Special Dist	2025 Total Tax Deduction Net Tax	Amt.Billed 2025 1st Q 2nd Q Total	2nd Half 2025 3rd Q 4th Q Total	Preliminary 2026 Tax 1st Q 2nd Q Total
512 2 051700	1.220 AC 1SF2G 1.2200	2	MARGIE, KATHY & SOLIMAN, ASHRAF 10 COTTONTAIL TR UPPER SADDLE RIVER, NJ 10 COTTONTAIL TRAIL	07458	330500 219600 550100	1424759	1424759 00 1424759	350139 350139 700278	360040 364441 724481	356190 356190 712380
512 3 051800	1.140 AC 1.1400	2	MORABITO, GREGORIO 14 COTTONTAIL TRAIL UPPER SADDLE RIVER, NJ 14 COTTONTAIL TRAIL	07458	328500 426600 755100	1955709	1955709 00 1955709	480622 480621 961243	494213 500253 994466	488928 488927 977855
512 4 051900	1.070 AC 1.5S 1.0700	2	RICHARDI, ROBERT & ELAINA 18 COTTONTAIL TRAIL UPPER SADDLE RIVER, NJ 18 COTTONTAIL TRAIL	07458-1515	326800 498100 824900	2136491	2136491 00 2136491	525049 525049 1050098	539897 546496 1086393	534123 534123 1068246
512 5 052000	.960 AC .9600	2	BAKAL, TODD A & MIRIAM 22 COTTONTAIL TRAIL UPPER SADDLE RIVER, NJ 22 COTTONTAIL TRAIL	07458	323400 1226600 1550000	4014500	4014500 00 4014500	986575 986575 1973150	1014475 1026875 2041350	1003625 1003625 2007250
512 6 052100	.910 AC 2SBF .9100	2	SORVINO PALLUDAN, MICHAELA 26 COTTONTAIL TRAIL UPPER SADDLE RIVER, NJ 26 COTTONTAIL TRAIL	07458	321400 302600 624000	1616160	1616160 00 1616160	397176 397176 794352	408408 413400 821808	404040 404040 808080
512 7 052200	.910 AC 1.5S .9100	2	FARAG, NASHWA ADEL 30 COTTONTAIL TRAIL UPPER SADDLE RIVER, NJ 30 COTTONTAIL TRAIL	07458	321400 283600 605000	1566950	1566950 00 1566950	385083 385082 770165	395973 400812 796785	391738 391737 783475
512 8 052300	.910 AC 1.5S .9100	2	JOHNSTON, HENRY H & JENNIFER 34 COTTONTAIL TRAIL UPPER SADDLE RIVER NJ 34 COTTONTAIL TRAIL	07458	321400 247700 569100	1473969	1473969 00 1473969	362233 362232 724465	372476 377028 749504	368493 368492 736985
512 9 052400	.910 AC 1.5S .9100	2	BONSIGNORE, ROBERT & JENNIFER 38 COTTONTAIL TRAIL UPPER SADDLE RIVER, NJ 38 COTTONTAIL TRAIL	07458	321400 388000 709400	1837346	1837346 00 1837346	451533 451533 903066	464303 469977 934280	459337 459336 918673
512 10 052500	.860 AC 1SBF .8600	2	MOYA, MARCELO R & DE LA CRUZ, YENY 42 COTTONTAIL TRAIL UPPER SADDLE RIVER, NJ 42 COTTONTAIL TRAIL	07458	319400 379200 698600	1809374	1809374 00 1809374	444659 444659 889318	457234 462822 920056	452344 452343 904687
512 11 052600	.920 AC 1SBF1SFG .9200	2	KAWAM, LINDA R & CAMILLERI, KRISTEN M 46 COTTONTAIL TRAIL UPPER SADDLE RIVER, NJ 46 COTTONTAIL TRAIL	07458	321800 314300 636100	1647499	1647499 00 1647499	404878 404878 809756	416327 421416 837743	411875 411875 823750
512 12 052800	.860 AC .8600	2	MORNAN, DAVID & MARNIE 64 OLD CHIMNEY RD UPPER SADDLE RIVER, NJ 64 OLD CHIMNEY RD	07458	319400 1013200 1332600	3451434	3451434 00 3451434	848201 848200 1696401	872186 882847 1755033	862859 862858 1725717
512 13 052700	.860 AC 1SBF .8600	2	TASSI, NICHOLAS & MARISA 60 OLD CHIMNEY RD UPPER SADDLE RIVER, NJ 60 OLD CHIMNEY RD	07458	239600 176300 415900	1077181	1077181 00 1077181	264721 264720 529441	272207 275533 547740	269296 269295 538591
512 14 049200	.940 AC 1SF .9400	2	HRYTAK, OLHA TRSTE 56 OLD CHIMNEY RD UPPER SADDLE RIVER, NJ 56 OLD CHIMNEY RD	07458	322600 478800 801400	2075626	2075626 00 2075626	510091 510091 1020182	524517 530927 1055444	518907 518906 1037813
512 15 049300	.900 AC 2SBF .9000	2	SCHOFIELD, SEAMUS & PALMER, MEREDITH 113 JOHNSON ROAD MAHWAH, NJ 54 OLD CHIMNEY RD	07430	321000 129400 450400	1166536	1166536 00 1166536	286680 286679 573359	294787 298390 593177	291634 291634 583268

10522600

27253534

00

00

27253534

13395274

13858260

13626770

Block No. Lot No. Qualification Account No.	Land Dimensions Building Description Additional Lots Acreage	Prop. Class	Owner's Name Address City State Property Location	Billing Code Zip Code	Land Improvement Exemption Net Total	2025 Property Tax Special Dist	2025 Total Tax Deduction Net Tax	Amt.Billed 2025 1st Q 2nd Q Total	2nd Half 2025 3rd Q 4th Q Total	Preliminary 2026 Tax 1st Q 2nd Q Total
512 16 049400	.900 AC 1.5S .9000	2	ZALADONIS, MICHAEL T & PATRICIA A 50 OLD CHIMNEY RD UPPER SADDLE RIVER, NJ 07458 50 OLD CHIMNEY RD		321000 281800 602800	1561252	1561252 00 1561252	383683 383682 767365	394533 399354 793887	390313 390313 780626
512 17 049500	.940 AC 1SB .9400	2	HALLER, KURT & MARLETT, SUSAN 46 OLD CHIMNEY RD UPPER SADDLE RIVER, NJ 07458 46 OLD CHIMNEY RD		322600 182000 504600	1306914	1306914 00 1306914	321178 321178 642356	330261 334297 664558	326729 326728 653457
512 18 049600	.860 AC 2SF .8600	2	PANAHI, MIKE 42 OLD CHIMNEY RD UPPER SADDLE RIVER, NJ 07458 42 OLD CHIMNEY RD		319400 167900 487300	1262107	1262107 00 1262107	310167 310166 620333	318938 322836 641774	315527 315527 631054
512 19 049700	1.000 AC 2SF1SFG 1.0000	2	TRAVERS, ROSEMARY 40 OLD CHIMNEY RD UPPER SADDLE RIVER, NJ 07458 40 OLD CHIMNEY RD		325000 281000 606000	1569540	1569540 00 1569540	385719 385719 771438	396627 401475 798102	392385 392385 784770
512 20 049800	.900 AC 1SBF1SFG .9000	2	71 DANEBURY DOWNS LLC 11 LAKE RD UPPER SADDLE RIVER, NJ 07458 71 DANEBURY DOWNS		321000 171100 492100	1274539	1274539 V1 -25000 1249539	306972 306972 613944	315829 319766 635595	312385 312385 624770
512 21 049900	1.200 AC 1.2000	2	KHOSLA, RAMAN & GUNJAN KUMAR 80 FAWN HILL ROAD UPPER SADDLE RIVER, NJ 07458 80 FAWN HILL RD		330000 460000 790000	2046100	2046100 00 2046100	502835 502835 1005670	517055 523375 1040430	511525 511525 1023050
512 22 050000	.860 AC .8600	2	BREZETTE, JIA C & MICHAEL 84 FAWN HILL RD UPPER SADDLE RIVER, NJ 07458 84 FAWN HILL RD		319400 886600 1206000	3123540	3123540 00 3123540	767619 767619 1535238	789327 798975 1588302	780885 780885 1561770
512 23 050100	.860 AC .8600	2	MORRIS, JOHN HENRY 88 FAWN HILL RD UPPER SADDLE RIVER NJ 07458-1517 88 FAWN HILL RD	01175	319400 357300 676700	1752653	1752653 00 1752653	430720 430719 861439	442900 448314 891214	438164 438163 876327
512 24 050200	.930 AC 1SBF .9300	2	CASAVANT, CATHERINE 92 FAWN HILL RD UPPER SADDLE RIVER, NJ 07458 92 FAWN HILL RD		322200 198300 520500	1348095	1348095 00 1348095	331299 331298 662597	340667 344831 685498	337024 337024 674048
512 25 050300	.950 AC 1SF2G .9500	2	MOHOVICH, RICHARD & JUNE 96 FAWN HILL RD UPPER SADDLE RIVER NJ 07458-1517 96 FAWN HILL RD		323000 246400 569400	1474746	1474746 V1 -25000 1449746	356173 356173 712346	366423 370977 737400	362437 362436 724873
512 26 050400	1.000 AC 2S 1.0000	2	BENTURK, NURI & FERDA 100 FAWN HILL RD UPPER SADDLE RIVER NJ 07458 100 FAWN HILL RD		325000 420400 745400	1930586	1930586 00 1930586	474447 474447 948894	487865 493827 981692	482647 482646 965293
512 27 050500	1.270 AC 1SBF1SCBG 1.2700	2	HOFFMAN, AUDRA 104 FAWN HILL RD UPPER SADDLE RIVER, NJ 07458 104 FAWN HILL RD		331800 205600 537400	1391866	1391866 00 1391866	342055 342055 684110	351729 356027 707756	347967 347966 695933
512 28 050600	1.600 AC 2.5S 1.6000	2	JUAREZ, NELBY A 1300 5TH ST NORTH BERGEN, NJ 07047 108 FAWN HILL ROAD		340000 851400 1191400	3085726	3085726 00 3085726	758326 758326 1516652	779772 789302 1569074	771432 771431 1542863
512 29 050500	1.500 AC 1.5000	2	ARCURI, PETER M 112 FAWN HILL RD UPPER SADDLE RIVER, NJ 07458 112 FAWN HILL RD		337500 1770300 2107800	5459202	5459202 00 5459202	1341615 1341615 2683230	1379555 1396417 2775972	1364801 1364800 2729601

11037400

28586866

00

50000

28536866

14025612

14511254

14268435



Block No. Lot No. Qualification Account No.	Land Dimensions Building Description Additional Lots Acreage	Prop. Class	Owner's Name Address City State Property Location	Billing Code Zip Code	Land Improvement Exemption Net Total	2025 Property Tax Special Dist	2025 Total Tax Deduction Net Tax	Amt.Billed 2025 1st Q 2nd Q Total	2nd Half 2025 3rd Q 4th Q Total	Preliminary 2026 Tax 1st Q 2nd Q Total
512 30 050600	.860 AC 2SF1SFG .8600	2	HOLOVACH, DWIGHT & LISA 116 FAWN HILL RD UPPER SADDLE RIVER, NJ 116 FAWN HILL RD	07458	319400 306100 625500	1620045	1620045 00 1620045	398131 398131 796262	409390 414393 823783	405012 405011 810023
512 31 050700	.860 AC 1SBF1SFG .8600	2	GURGICK, JOY P. 120 FAWN HILL RD UPPER SADDLE RIVER NJ 120 FAWN HILL RD	01044 07458-1517	319400 228800 548200	1419838 W1	1419838 -25000 1394838	342680 342679 685359	352547 356932 709479	348710 348709 697419
512 32 050800	.860 AC .8600	2	BOUTROS, TRISAN JAMES ETAL 124 FAWN HILL RD UPPER SADDLE RIVER, NJ 124 FAWN HILL RD	07458	319400 1388300 1707700	4422943	4422943 00 4422943	1086951 1086951 2173902	1117690 1131351 2249041	1105736 1105736 2211472
512 33 050900	.860 AC 2.5S .8600	2	KHOURY, MICHAEL & DOLLY 128 FAWN HILL RD UPPER SADDLE RIVER, NJ 128 FAWN HILL RD	07458	319400 9500 *PARTIAL* 328900	851851	851851 00 851851	209345 209345 418690	215265 217896 433161	212963 212963 425926
512 34 051000	.860 AC 2S .8600	2	SINNING, CORY MICHAEL & TAYLOR LAINE 132 FAWN HILL RD UPPER SADDLE RIVER, NJ 132 FAWN HILL RD	07458	319400 484100 803500	2081065	2081065 00 2081065	511428 511428 1022856	525891 532318 1058209	520267 520266 1040533
512 35 051100	.860 AC 2.5S .8600	2	ROOT, JACLYN & ADAM TRSTES 136 FAWN HILL RD UPPER SADDLE RIVER, NJ 136 FAWN HILL RD	07458	319400 1147100 1466500	3798235	3798235 00 3798235	933428 933427 1866855	959824 971556 1931380	949559 949559 1899118
512 36 051200	1.000 AC 1.5S 1.0000	2	MAYER, CAROL 140 FAWN HILL RD UPPER SADDLE RIVER, NJ 140 FAWN HILL RD	07458	325000 230900 555900	1439781	1439781 00 1439781	353831 353830 707661	363837 368283 732120	359946 359945 719891
512 37 051300	.860 AC 2SF1SFG .8600	2	HAN, KENNETH K & JULIE, HONGJOO 4 BEAVER DAM RD UPPER SADDLE RIVER, NJ 4 BEAVER DAM RD	07458	319400 280800 600200	1554518	1554518 00 1554518	382028 382027 764055	392831 397632 790463	388630 388629 777259
512 38 051400	.860 AC 2SBF .8600	2	GARRAMONE, MICHAEL & JOANNE 8 BEAVER DAM RD UPPER SADDLE RIVER NJ 8 BEAVER DAM RD	07458-1513	319400 268500 587900	1522661	1522661 00 1522661	374199 374198 748397	384781 389483 774264	380666 380665 761331
512 39 051500	.870 AC 2.5S .8700	2	SHERMAN, SCOTT (ETAL) 12 BEAVER DAM ROAD UPPER SADDLE RIVER, NJ 12 BEAVER DAM RD	07458	319800 305300 625100	1619009	1619009 00 1619009	397877 397876 795753	409128 414128 823256	404753 404752 809505
513 1 040300	.920 AC 2SBF .9200	2	120 CARLOUGH RD LLC 30 WOODMERE ROAD UPPER SADDLE RIVER, NJ 120 CARLOUGH RD	07458	276800 167200 444000	1149960	1149960 00 1149960	282606 282606 565212	290598 294150 584748	287490 287490 574980
513 2 065200	.860 AC 2SBF .8600	2	SIDDIQI, ASAAD ETAL 74 RIPPLEWOOD DR UPPER SADDLE RIVER, NJ 74 RIPPLEWOOD DR	07458	299400 919100 1218500	3155915	3155915 00 3155915	420218 420217 840435	1152866 1162614 2315480	788979 788979 1577958
513 3 065300	.870 AC 2SBF .8700	2	BLACKMORE, DOUGLAS G. & LOPPRAINE 23 BEAVER DAM RD UPPER SADDLE RIVER NJ 23 BEAVER DAM RD	07458-1512	319800 261700 581500	1506085	1506085 00 1506085	370125 370125 740250	380592 385243 765835	376522 376521 753043
513 4 065400	.870 AC 2SBF1SFG .8700	2	LEE, KYUNG HOON & KILIN 19 BEAVER DAM RD UPPER SADDLE RIVER, NJ 19 BEAVER DAM RD	07458	319800 489900 809700	2097123	2097123 00 2097123	515374 515374 1030748	529949 536426 1066375	524281 524281 1048562

Block No. Lot No. Qualification Account No.	Land Dimensions Building Description Additional Lots Acreage	Prop. Class	Owner's Name Address City State Property Location	Billing Code Zip Code	Land Improvement Exemption Net Total	2025 Property Tax Special Dist	2025 Total Tax Deduction Net Tax	Amt.Billed 2025 1st Q 2nd Q Total	2nd Half 2025 3rd Q 4th Q Total	Preliminary 2026 Tax 1st Q 2nd Q Total
513 5 065500	.860 AC 2S .8600	2	SULLIVAN, DONALD PAUL ETAL 15 BEAVER DAM RD UPPER SADDLE RIVER, NJ 15 BEAVER DAM RD	07458	319400 435600 755000	1955450	1955450 00 1955450	480558 480557 961115	494148 500187 994335	488863 488862 977725
513 6 065600	.860 AC 2SF .8600	2	SHAMES, MARTIN & DEBORAH L. 11 BEAVER DAM RD UPPER SADDLE RIVER, NJ 11 BEAVER DAM RD	07458-1512	319400 345000 664400	1720796	1720796 00 1720796	422891 422890 845781	434850 440165 875015	430199 430199 860398
513 7 040660	.880 AC 2SF2G .8800	2	SIMPSON, TIMOTHY E. & ANGELA D. 3 BEAVER DAM RD UPPER SADDLE RIVER, NJ 3 BEAVER DAM RD	07458-1512	320200 413700 733900	1900801	1900801 00 1900801	467128 467127 934255	480338 486208 966546	475201 475200 950401
513 8 040650	.920 AC 2S .9200	2	DOTO, LOUIS J & MARIE A 147 FAWN HILL RD UPPER SADDLE RIVER NJ 147 FAWN HILL RD	07458-1534	321800 579700 901500	2334885	2334885 00 2334885	573805 573805 1147610	590032 597243 1187275	583722 583721 1167443
513 9 056000	.970 AC 2SF .9700	2	MUKHERJEE, SOUMYA & GUPTA, SOMDATTA 143 FAWN HILL RD UPPER SADDLE RIVER, NJ 143 FAWN HILL RD	07458	323800 509800 833600	2159024	2159024 00 2159024	530587 530586 1061173	545591 552260 1097851	539756 539756 1079512
513 10 051600	.860 AC 2SF .8600	2	MORROW, TED B 139 FAWN HILL RD UPPER SADDLE RIVER, NJ 139 FAWN HILL RD	07458	319400 226100 545500	1412845	1412845 00 1412845	347211 347211 694422	357030 361393 718423	353212 353211 706423
513 11 056200	.860 AC 2SBF 1SFG .8600	2	TAYCHA, ROJANA & SUKARN JIRATT 135 FAWN HILL RD UPPER SADDLE RIVER, NJ 135 FAWN HILL RD	07458	319400 186400 505800	1310022	1310022 00 1310022	321942 321942 643884	331046 335092 666138	327506 327505 655011
513 12 056300	.866 AC 2S .8660	2	PAK, YOUNG H & SHARON OH 131 FAWN HILL RD UPPER SADDLE RIVER, NJ 131 FAWN HILL RD	07458	319600 680400 1000000	2590000	2590000 00 2590000	731975 731975 1463950	559025 567025 1126050	647500 647500 1295000
513 13 056400	.860 AC 1.5S .8600	2	GENTILUOMO JR, DANIELE & MELISSA 127 FAWN HILL RD UPPER SADDLE RIVER, NJ 127 FAWN HILL RD	07458	319400 284600 604000	1564360	1564360 00 1564360	384446 384446 768892	395318 400150 795468	391090 391090 782180
513 14 056500	.860 AC 1SBF1SFG .8600	2	POSER, STEVEN W. & LISA B. 123 FAWN HILL RD UPPER SADDLE RIVER NJ 123 FAWN HILL RD	07458-1534	319400 490100 809500	2096605	2096605 00 2096605	515247 515247 1030494	529818 536293 1066111	524152 524151 1048303
513 15 056600	.860 AC 1.5S .8600	2	VARDARO, PELLEGRINO & MARIA 119 FAWN HILL RD UPPER SADDLE RIVER, NJ 119 FAWN HILL RD	07458	319400 246700 566100	1466199	1466199 00 1466199	360323 360323 720646	370512 375041 745553	366550 366550 733100
513 16 054800	.900 AC 2S .9000	2	VASILOPOULOS, PAUL A & SHARON A 115 FAWN HILL RD UPPER SADDLE RIVER, NJ 115 FAWN HILL RD	07458	321000 1079000 1400000	3626000	3626000 00 3626000	891100 891100 1782200	916300 927500 1843800	906500 906500 1813000
513 17 054900	.860 AC 1SBF1SFG .8600	2	ASDOORIAN, STEVEN 107 FAWN HILL RD UPPER SADDLE RIVER, NJ 107 FAWN HILL RD	07458	319400 174500 493900	1279201	1279201 00 1279201	314368 314367 628735	323258 327208 650466	319801 319800 639601
513 18 055000	.920 AC 1SF1SFG .9200	2	SCHWARTZ, DAVID A & ANNE MARIE 103 FAWN HILL RD UPPER SADDLE RIVER, NJ 103 FAWN HILL RD	07458	321800 415400 737200	1909348	1909348 00 1909348	469228 469228 938456	482497 488395 970892	477337 477337 954674

Block No. Lot No. Qualification Account No.	Land Dimensions Building Description Additional Lots Acreage	Prop. Class	Owner's Name Address City State Property Location	Billing Code Zip Code	Land Improvement Exemption Net Total	2025 Property Tax Special Dist	2025 Total Tax Deduction Net Tax	Amt.Billed 2025 1st Q 2nd Q Total	2nd Half 2025 3rd Q 4th Q Total	Preliminary 2026 Tax 1st Q 2nd Q Total
513 19 055100	.890 AC 1SG2 .8900	2	BOROVA, FIDAN & VJOLLCA 9 STONE LEDGE RD UPPER SADDLE RIVER 9 STONE LEDGE RD	07458	320600 301300 621900	1610721	1610721 00 1610721	395840 395839 791679	407034 412008 819042	402681 402680 805361
513 20 055200	1.130 AC 1SB1SBG 1.1300	2	BERIN, IGOR & INNA 17 STONE LEDGE RD UPPER SADDLE RIVER, NJ 17 STONE LEDGE RD	07458	328300 1093300 1421600	3681944	3681944 00 3681944	904849 904848 1809697	930437 941810 1872247	920486 920486 1840972
513 21 055300	.860 AC 2SF .8900	2	WEINER, ERIC & MYLSON, VIDA M 21 STONE LEDGE RD UPPER SADDLE RIVER, NJ 21 STONE LEDGE RD	07458	500000 1751000 2251000	5830090	5830090 00 5830090	1432762 1432761 2865523	1473280 1491287 2964567	1457523 1457522 2915045
513 22 055400	.860 AC 1SBF1SFG .8600	2	REYES, JULIO & SOSA, GEORGINA 25 STONE LEDGE RD UPPER SADDLE RIVER, NJ 25 STONE LEDGE RD	07458	319400 1495700 1815100	4701109	4701109 00 4701109	1155312 1155311 2310623	1187983 1202503 2390486	1175278 1175277 2350555
513 23 055500	.890 AC 1SBF .8900	2	FERRAIOLI, RAYMOND 29 STONE LEDGE RD UPPER SADDLE RIVER, NJ 29 STONE LEDGE RD	07458	320600 176500 497100	1287489	1287489 00 1287489	316405 316404 632809	325352 329328 654680	321873 321872 643745
513 24 055600	.890 AC 2SF .8900	2	MEHTA, HARDIK & EKTA 33 STONE LEDGE RD UPPER SADDLE RIVER, NJ 33 STONE LEDGE RD	07458	320600 226200 546800	1416212	1416212 00 1416212	348039 348038 696077	357881 362254 720135	354053 354053 708106
513 25 055700	.890 AC 2SF2G .8900	2	FIGUEROA, VIVIAN 37 STONE LEDGE RD UPPER SADDLE RIVER, NJ 37 STONE LEDGE RD	07458	320600 240900 561500	1454285	1454285 00 1454285	357395 357395 714790	367502 371993 739495	363572 363571 727143
513 26 055800	.890 AC 2SF .8900	2	BENNETT, JOSEPH M & SHANNON P 41 STONE LEDGE RD UPPER SADDLE RIVER, NJ 41 STONE LEDGE RD	07458	320600 1079400 1400000	3626000	3626000 00 3626000	891100 891100 1782200	916300 927500 1843800	906500 906500 1813000
513 27 055900	1.020 AC 1SBF1SFG 1.0200	2	DIMARTINO, SERGIO & LANDRIANI, LAURA 45 STONE LEDGE RD UPPER SADDLE RIVER, NJ 45 STONE LEDGE RD	07458	325500 254200 579700	1501423	1501423 00 1501423	368979 368979 737958	379414 384051 763465	375356 375356 750712
513 28 040640	.950 AC 2SF .9500	2	KELLY, CUSHLA 49 STONE LEDGE ROAD UPPER SADDLE RIVER, NJ 49 STONE LEDGE RD	07458	323000 1058700 1381700	3578603	3578603 00 3578603	879452 879452 1758904	904323 915376 1819699	894651 894651 1789302
513 29 040610	.860 AC 2SFG2 .8600	2	PETROSINO, KAREN 78 CARLOUGH RD UPPER SADDLE RIVER, NJ 78 CARLOUGH RD	07458	274400 331000 605400	1567986	1567986 00 1567986	385337 385337 770674	396235 401077 797312	391997 391996 783993
513 30 040605	.920 AC 2S .9200	2	CHAKRABORTY, RITWIK ETAL 86 CARLOUGH RD UPPER SADDLE RIVER, NJ 86 CARLOUGH RD	07458	276800 347900 624700	1617973	1617973 00 1617973	397622 397621 795243	408866 413864 822730	404494 404493 808987
513 31 040680	1.000 AC 1.5S 1.0000	2	HABER, NISSAN & CAMILLE CALABRESE 90 CARLOUGH RD UPPER SADDLE RIVER, NJ 90 CARLOUGH RD	07458	280000 320900 600900	1556331	1556331 00 1556331	382473 382473 764946	393289 398096 791385	389083 389083 778166
513 32 040670	.880 AC 2S .8800	2	ONORATO, MARC J & TIFFANY 94 CARLOUGH ROAD UPPER SADDLE RIVER, NJ 94 CARLOUGH RD	07458	275200 391600 666800	1727012	1727012 00 1727012	424419 424418 848837	436421 441754 878175	431753 431753 863506

13574200

35157178

00

00

35157178

17279960

17877218

17578593

Block No. Lot No. Qualification Account No.	Land Dimensions Building Description Additional Lots Acreage	Prop. Class	Owner's Name Address City State Property Location	Billing Code Zip Code	Land Improvement Exemption Net Total	2025 Property Tax Special Dist	2025 Total Tax Deduction Net Tax	Amt.Billed 2025 1st Q 2nd Q Total	2nd Half 2025 3rd Q 4th Q Total	Preliminary 2026 Tax 1st Q 2nd Q Total
513 33.01	.870 AC  .8700	2	PERESVYETOVA, OLGA ETAL 98 CARLOUGH RD UPPER SADDLE RIVER, NJ 98 CARLOUGH RD	07458	274800 733100 1007900	2610461	2610461 00	641529 641528	659671 667733	652616 652615
513 33.02	.868 AC 2.5S .8680	2	TINDALL, RICHARD J & VIVIAN I TRSTES 108 CARLOUGH ROAD UPPER SADDLE RIVER, NJ 108 CARLOUGH RD	07458	274700 561500 836200	2165758	2165758 00	532242 532241	547293 553982	541440 541439
513 34 040500	.940 AC 2SF1SFG .9400	2	O'BRIEN FAMILY PROPERTY CO LLC 112 CARLOUGH ROAD UPPER SADDLE RIVER 112 CARLOUGH RD	07458	277600 250500 528100	1367779	1367779 00	336136 336136	345641 349866	341945 341945
513 35 040400	.970 AC 2SF1SFG .9700	2	ORSILLO, RONALD & ELENA 116 CARLOUGH RD UPPER SADDLE RIVER NJ 116 CARLOUGH RD	07458-1415	278800 244100 522900	1354311	1354311 00	332826 332826	342238 346421	338578 338578
514 1 064200	.860 AC 2.5S .8600	2	LATINO, KATHLEEN L & SEPULVEDA, RICHARD 70 RIPPLEWOOD DR UPPER SADDLE RIVER, NJ 70 RIPPLEWOOD DR	07458	299400 334600 634000	1642060	1642060 00	403541 403541	414953 420025	410515 410515
514 2 064300	.860 AC 1SBF1SBFG .8600	2	VIEFHUSE, ADELHEID & HORST 66 RIPPLEWOOD DR UPPER SADDLE RIVER NJ 66 RIPPLEWOOD DR	07458-1422	299400 220100 519500	1345505	1345505 00	330662 330662	340013 344168	336377 336376
514 3 062700	.900 AC 2.5S .9000	2	GERTZ, CARL E JR & LAURIE A 62 RIPPLEWOOD DR UPPER SADDLE RIVER, NJ 62 RIPPLEWOOD DR	07458	301000 350300 651300	1686867	1686867 00	414553 414552	426276 431486	421717 421717
514 4 062800	.900 AC 2SBF1SFG .9000	2	LESNIK, GEORGE & ABBE 58 RIPPLEWOOD DR UPPER SADDLE RIVER NJ 58 RIPPLEWOOD DR	07458-1422	301000 231900 532900	1380211	1380211 00	339191 339191	348783 353046	345053 345053
514 5 062900	.890 AC 1SBF .8900	2	GALE, DAVID M P.O. BOX 286 SADDLE RIVER, NJ 54 RIPPLEWOOD DR	07458	300600 169600 470200	1217818	1217818 00	299283 299282	307746 311507	304455 304454
514 6 063000	.890 AC 1SBF1SBFG .8900	2	RAYMOND, CHRISTIAN 50 RIPPLEWOOD DR UPPER SADDLE RIVER, NJ 50 RIPPLEWOOD DR	07458	300600 235700 536300	1389017	1389017 00	341355 341355	351009 355298	347255 347254
514 7 063100	.900 AC 1SBF1SBFG .9000	2	MATHEW, RANJITH 15 ROCKY HILL RD UPPER SADDLE RIVER, NJ 15 ROCKY HILL RD	07458	301000 188700 489700	1268323	1268323 00	305444 305444	326759 330676	317081 317081
514 8 064400	.860 AC  .8600	2	SCOTT, KEITH & SUSAN B 7 ROCKY HILL ROAD UPPER SADDLE RIVER 7 ROCKY HILL RD	07458	319400 680600 1000000	2590000	2590000 00	636500 636500	654500 662500	647500 647500
514 9 064500	.860 AC 2SBF .8600	2	ALVAREZ, JOSE M & JESSICA LYNN 31 COTTONTAIL TRAIL UPPER SADDLE RIVER, NJ 31 COTTONTAIL TRAIL	07458	319400 280600 600000	1554000	1554000 00	381900 381900	392700 397500	388500 388500
514 10 064600	.920 AC 1SF .9200	2	GREENBERG, MICHAEL P. & JOYCE 25 COTTONTAIL TRAIL UPPER SADDLE RIVER, NJ 25 COTTONTAIL TRAIL	07458-1514	321800 236100 557900	1444961	1444961 00	355104 355103	365146 369608	361241 361240

8886900

23017071

00

00

23017071

11300527

11716544

11508540

Block No. Lot No. Qualification Account No.	Land Dimensions Building Description Additional Lots Acreage	Prop. Class	Owner's Name Address City State Property Location	Billing Code Zip Code	Land Improvement Exemption Net Total	2025 Property Tax Special Dist	2025 Total Tax Deduction Net Tax	Amt.Billed 2025 1st Q 2nd Q Total	2nd Half 2025 3rd Q 4th Q Total	Preliminary 2026 Tax 1st Q 2nd Q Total
514 11 064700	.900 AC 1SF1SFG .9000	2	PIERRO, MICHAEL A 21 COTTONTAIL TRAIL UPPER SADDLE RIVER, NJ 21 COTTONTAIL TRAIL	07458	321000 139500 460500	1192695	1192695 00 1192695	293109 293108 586217	301397 305081 606478	298174 298174 596348
514 12 064800	.870 AC 2SBF .8700	2	MCKENNA, BRIAN & HEATHER 17 COTTONTAIL TRAIL UPPER SADDLE RIVER, NJ 17 COTTONTAIL TRAIL	07458	319800 890900 1210700	3135713	3135713 00 3135713	770611 770610 1541221	792403 802089 1594492	783929 783928 1567857
514 13 064900	.890 AC 1SF1SFG .8900	2	MARTEN, KLAUS JUERGEN & BRIGITTE 13 COTTONTAIL TRAIL UPPER SADDLE RIVER, N. J. 13 COTTONTAIL TRAIL	07458-1514	320600 430600 751200	1945608	1945608 00 1945608	478139 478139 956278	491660 497670 989330	486402 486402 972804
514 14 065000	.930 AC 1SBF1SFG .9300	2	MININNI, PAUL & YIP, CHING MAN 9 COTTONTAIL TRAIL UPPER SADDLE RIVER, NJ 9 COTTONTAIL TRAIL	07458	322200 229600 551800	1429162	1429162 00 1429162	351221 351221 702442	361153 365567 726720	357291 357290 714581
514 15 065100	.860 AC 1SB .8600	2	BEHRENS, DAVID 5 COTTONTAIL TRAIL UPPER SADDLE RIVER, NJ 5 COTTONTAIL TRAIL	07458	319400 225900 545300	1412327	1412327 00 1412327	347084 347083 694167	356899 361261 718160	353082 353082 706164
601 1.01 0000	38.65 AC COMMON AREA 38.6500	1	TOLL NJ XII LP NJ 1140 VIRGINIA DR FORT WASHINGTON, PA 1-15 LAKE ST	19034	0 0 0	00	00 00 00	00 00 00	00 00 00	00 00 00
601 1.01 C001	END (P) 2651SF .0000	2	FARDANESH, ARMAN & KAMRAN 30 GOLDFINCH DR UPPER SADDLE RIVER, NJ 30 GOLDFINCH DRIVE	07458	168000 310000 *PARTIAL* 478000	1238020	1238020 00 1238020	304247 304247 608494	312851 316675 629526	309505 309505 619010
601 1.01 C002	INNER (P) .0000	2	DANAN, MICHAEL & LEVINSON, HILLARY 32 GOLDFINCH DR UPPER SADDLE RIVER, NJ 32 GOLDFINCH DRIVE	07458	148000 625000 773000	2002070	2002070 00 2002070	492015 492014 984029	505929 512112 1018041	500518 500517 1001035
601 1.01 C003	INNER 2595SF .0000	2	CASAL, MARCOS BERNARDO TONETTO ETAL 34 GOLDFINCH DR UPPER SADDLE RIVER, NJ 34 GOLDFINCH DRIVE	07458	148000 625000 773000	2002070	2002070 00 2002070	492015 492014 984029	505929 512112 1018041	500518 500517 1001035
601 1.01 C004	END 2651SF .0000	2	KWON, CHRISTOPHER 36 GOLDFINCH DR UPPER SADDLE RIVER, NJ 36 GOLDFINCH DRIVE	07458	168000 638000 806000	2087540	2087540 00 2087540	513019 513019 1026038	527527 533975 1061502	521885 521885 1043770
601 1.01 C005	END .0000	2	MEHRA, CHANDNI & NATESAN, SANTHOSH 2 HEARTHSTONE CT UPPER SADDLE RIVER, NJ 2 HEARTHSTONE COURT	07458	168000 720000 888000	2299920	2299920 00 2299920	565212 565212 1130424	581196 588300 1169496	574980 574980 1149960
601 1.01 C006	ADU .0000	2	CUEVAS, DOLCA & BROWN, CALLIE ETAL 4 HEARTHSTONE DR UPPER SADDLE RIVER, NJ 4 HEARTHSTONE COURT	07458	18000 60000 78000	202020	202020 00 202020	49647 49647 99294	51051 51675 102726	50505 50505 101010
601 1.01 C007	ADU .0000	2	LOVECCHIO, A 6 HEARTHSTONE UPPER SADDLE RIVER, NJ 6 HEARTHSTONE COURT	07458	18000 60000 78000	202020	202020 00 202020	49647 49647 99294	51051 51675 102726	50505 50505 101010
601 1.01 C008	INNER .0000	2	KIM, HYUNG SEOB & LEE, YONG SOON 1-15 LAKE ST SADDLE RIVER, NJ 8 HEARTHSTONE COURT	19034	148000 550000 698000	1807820	1807820 00 1807820	444277 444277 888554	456841 462425 919266	451955 451955 903910

8091500

20956985

00

00

20956985

10300481

10656504

10478494



Block No. Lot No. Qualification Account No.	Land Dimensions Building Description Additional Lots Acreage	Prop. Class	Owner's Name Address City State Property Location	Billing Code Zip Code	Land Improvement Exemption Net Total	2025 Property Tax Special Dist	2025 Total Tax Deduction Net Tax	Amt.Billed 2025 1st Q 2nd Q Total	2nd Half 2025 3rd Q 4th Q Total	Preliminary 2026 Tax 1st Q 2nd Q Total
601 1.01 C009	INNER .0000	2	GOGLIORMELLA, MICHAEL 10 HEATHSTONE CT UPPER SADDLE RIVER, NJ 10 HEARTHSTONE COURT	07458	148000 600000 748000	1937320	1937320 00	476102 476102	489566 495550	484330 484330
601 1.01 C010	END .0000	2	CHO, MICHAEL NAM-SUNG & AHN, NANCY 12 HEARTHSTONE CT UPPER SADDLE RIVER, NJ 12 HEARTHSTONE COURT	07458	168000 750000 918000	2377620	2377620 00	584307 584307	600831 608175	594405 594405
601 1.01 C011	END .0000	2	PLP LLC 11780 CALLETA CT. PALM BEACH GARDENS, FL 23 MELODY LANE	33418	168000 650000 818000	2118620	2118620 00	520657 520657	535381 541925	529655 529655
601 1.01 C012	ADU .0000	2	POGODIN, NIKOLE ETAL 21 MELODY LN UPPER SADDLE RIVER, NJ 21 MELODY LANE	07458	18000 80000 98000	253820	253820 00	62377 62377	64141 64925	63455 63455
601 1.01 C013	ADU .0000	2	MURRAY, MONICA 19 MELODY LN UPPER SADDLE RIVER, NJ 19 MELODY LANE	07458	18000 80000 98000	253820	253820 00	62377 62377	64141 64925	63455 63455
601 1.01 C014	INNER .0000	2	BAEK, YUNGSHIK & HEEYOUNG 17 MELODY LN UPPER SADDLE RIVER, NJ 17 MELODY LANE	07458	148000 525000 673000	1743070	1743070 00	428365 428364	440479 445862	435768 435767
601 1.01 C015	END .0000	2	GOLDBERG, ERIC JASON & RACHEL BLITZ 15 MELODY LN UPPER SADDLE RIVER, NJ 15 MELODY LANE	07458	168000 650000 818000	2118620	2118620 00	520657 520657	535381 541925	529655 529655
601 1.01 C016	END .0000	2	HUDSON WALK LLC 13 MELODY LN UPPER SADDLE RIVER, NJ 13 MELODY LANE	07458	168000 632000 800000	2072000	2072000 00	509200 509200	523600 530000	518000 518000
601 1.01 C017	INNER .0000	2	STERN, CLIFFORD D 9 MELODY LN UPPER SADDLE RIVER, NJ 9 MELODY LANE	07458	148000 632000 780000	2020200	2020200 00	496470 496470	510510 516750	505050 505050
601 1.01 C018	INNER .0000	2	BRISOTTI, ALBERT & DONNA 7 MELODY LN UPPER SADDLE RIVER, NJ 7 MELODY LANE	07458	148000 642000 790000	2046100	2046100 00	502835 502835	517055 523375	511525 511525
601 1.01 C019	ADU .0000	2	GERGES, GERGES MOKBEL ETAL 5 MELODY LN UPPER SADDLE RIVER, NJ 5 MELODY LANE	07458	18000 80000 98000	253820	253820 00	62377 62377	64141 64925	63455 63455
601 1.01 C020	ADU .0000	2	PATEL, NISHABEN & PANKTI 3 MELODY LN UPPER SADDLE RIVER, NJ 3 MELODY LANE	07458	18000 10000 28000	72520	72520 00	17822 17822	18326 18550	18130 18130
601 1.01 C021	END .0000	2	PARK, JUNNO & SONG, HYUNJIN 1 MELODY LN UPPER SADDLE RIVER, NJ 1 MELODY LANE	07458	168000 632000 800000	2072000	2072000 00	509200 509200	523600 530000	518000 518000
601 1.01 C022	END .0000	2	AGARWAL, KUNAL & GEETIKA 2 MELODY LN UPPER SADDLE RIVER, NJ 2 MELODY LANE	07458	168000 650000 818000	2118620	2118620 00	520657 520657	535381 541925	529655 529655

8285000

21458150

00

00

21458150

10546805

10911345

10729075

Block No. Lot No. Qualification Account No.	Land Dimensions Building Description Additional Lots Acreage	Prop. Class	Owner's Name Address City State Property Location	Billing Code Zip Code	Land Improvement Exemption Net Total	2025 Property Tax Special Dist	2025 Total Tax Deduction Net Tax	Amt.Billed 2025 1st Q 2nd Q Total	2nd Half 2025 3rd Q 4th Q Total	Preliminary 2026 Tax 1st Q 2nd Q Total
601 1.01 C023	ADU .0000	2	BOZDAG, MEHMET & ROSEMARY 4 MELODY LN UPPER SADDLE RIVER, NJ 4 MELODY LANE	07458	18000 80000 98000	253820	253820 00	62377 62377 124754	64141 64925 129066	63455 63455 126910
601 1.01 C024	ADU .0000	2	CUGLIETTO, DANIELLE 6 MELODY LN UPPER SADDLE RIVER, NJ 6 MELODY LANE	07458	18000 80000 98000	253820	253820 00	17822 17822 35644	108696 109480 218176	63455 63455 126910
601 1.01 C025	INNER .0000	2	TSANG, CARY & SHIRLEY 8 MELODY LN UPPER SADDLE RIVER, NJ 8 MELODY LANE	07458	148000 550000 698000	1807820	1807820 00	444277 444277 888554	456841 462425 919266	451955 451955 903910
601 1.01 C026	INNER .0000	2	DIAZ, JOANNA & LOPEZ, ENRIQUE F 10 MELODY LN UPPER SADDLE RIVER, NJ 10 MELODY LANE	07458	148000 532000 680000	1761200	1761200 00	432820 432820 865640	445060 450500 895560	440300 440300 880600
601 1.01 C027	END .0000	2	GUILLERMO & NORMITA NARVAEZ 12 MELODY LANE UPPER SADDLE RIVER, NJ 12 MELODY LANE	07458	168000 650000 818000	2118620	2118620 00	520657 520657 1041314	535381 541925 1077306	529655 529655 1059310
601 1.01 C028	END .0000	2	TORRES, ALFRED J & NORA 14 MELODY LANE UPPER SADDLE RIVER, NJ 14 MELODY LANE	07458	168000 638000 806000	2087540	2087540 00	513019 513019 1026038	527527 533975 1061502	521885 521885 1043770
601 1.01 C029	INNER .0000	2	SERAFIN-SEELINGER, & MICHELLE ETAL 16 MELODY LANE UPPER SADDLE RIVER, NJ 16 MELODY LANE	07458	148000 625000 773000	2002070	2002070 00	492015 492014 984029	505929 512112 1018041	500518 500517 1001035
601 1.01 C030	INNER .0000	2	FLYNN, ROBERT & JOANN 18 MELODY LN UPPER SADDLE RIVER, NJ 18 MELODY LANE	07458	148000 525000 673000	1743070	1743070 00	428365 428364 856729	440479 445862 886341	435768 435767 871535
601 1.01 C031	INNER .0000	2	CHU, ALAN 20 MELODY LANE UPPER SADDLE RIVER, NJ 20 MELODY LANE	07458	148000 575000 723000	1872570	1872570 00	460190 460189 920379	473204 478987 952191	468143 468142 936285
601 1.01 C032	END .0000	2	PARK, JAE YOUNG 22 MELODY LANE UPPER SADDLE RIVER, NJ 22 MELODY LANE	07458	178000 550000 728000	1885520	1885520 00	463372 463372 926744	476476 482300 958776	471380 471380 942760
601 1.01 C033	END .0000	2	SPECK, FRED & LYNETTE 24 MELODY LANE UPPER SADDLE RIVER, NJ 24 MELODY LANE	07458	168000 680000 848000	2196320	2196320 00	539752 539752 1079504	555016 561800 1116816	549080 549080 1098160
601 1.01 C034	INNER 3068SF .0000	2	ALLEN, JONATHAN MARKLEY ETAL 26 MELODY LN UPPER SADDLE RIVER, NJ 26 MELODY LANE	07458	148000 550000 698000	1807820	1807820 00	444277 444277 888554	456841 462425 919266	451955 451955 903910
601 1.01 C035	INNER .0000	2	YEE, ALBERT & LILLY TRSTES 28 MELODY LANE UPPER SADDLE RIVER, NJ 28 MELODY LANE	07458	148000 525000 673000	1743070	1743070 00	428365 428364 856729	440479 445862 886341	435768 435767 871535
601 1.01 C036	INNER .0000	2	BAGINSKI, MONIKA 30 MELODY LANE UPPER SADDLE RIVER, NJ 30 MELODY LANE	07458	148000 625000 773000	2002070	2002070 00	492015 492014 984029	505929 512112 1018041	500518 500517 1001035

9087000

23535330

00

00

23535330

11478641

12056689

11767665

Block No. Lot No. Qualification Account No.	Land Dimensions Building Description Additional Lots Acreage	Prop. Class	Owner's Name Address City State Property Location	Billing Code Zip Code	Land Improvement Exemption Net Total	2025 Property Tax Special Dist	2025 Total Tax Deduction Net Tax	Amt.Billed 2025 1st Q 2nd Q Total	2nd Half 2025 3rd Q 4th Q Total	Preliminary 2026 Tax 1st Q 2nd Q Total
601 1.01 C037	END .0000	2	LITWIN, BRIAN & HEATHER 32 MELODY LANE UPPER SADDLE RIVER, NJ 32 MELODY LANE	07458	168000 650000 818000	2118620	2118620 00	520657 520657	535381 541925	529655 529655
601 1.01 C038	END .0000	2	AIMEE P BERGER REV LIVING TRST 14 HEARTHSTONE CT UPPER SADDLE RIVER, NJ 14 HEARTHSTONE COURT	07458	168000 625000 793000	2053870	2053870 00	504745 504744	519019 525362	513468 513467
601 1.01 C039	INNER .0000	2	REYES, GLORIA MARCELA 16 HEARTHSTONE CT UPPER SADDLE RIVER, NJ 16 HEARTHSTONE COURT	07458	148000 625000 773000	2002070	2002070 00	492015 492014	505929 512112	500518 500517
601 1.01 C040	INNER .0000	2	LEVIN, STUART J & BARBARA J 18 HEARTHSTONE CT UPPER SADDLE RIVER, NJ 18 HEARTHSTONE COURT	07458	148000 625000 773000	2002070	2002070 00	492015 492014	505929 512112	500518 500517
601 1.01 C041	INNER .0000	2	LEE, YONG SOON & KIM, HYUNG SEOB 20 HEARTHSTONE CT UPPER SADDLE RIVER, NJ 20 HEARTHSTONE COURT	07458	148000 550000 698000	1807820	1807820 00	444277 444277	456841 462425	451955 451955
601 1.01 C042	END .0000	2	BRADSHAW, THOMAS J & DONNA M 22 HEARTHSTONE CT UPPER SADDLE RIVER, NJ 22 HEARTHSTONE COURT	07458	168000 700000 868000	2248120	2248120 00	552482 552482	568106 575050	562030 562030
601 1.01 C043	END .0000	2	KIM, SUNG-HYUN & KYUNG-MIN 53 HEARTHSTONE CT UPPER SADDLE RIVER, NJ 53 HEARTHSTONE COURT	KIMBERLY 07458	168000 532000 700000	1813000	1813000 00	445550 445550	458150 463750	453250 453250
601 1.01 C044	INNER .0000	2	YANKOR, KANAKADAS & TULSI 51 HEARTHSTONE CT UPPER SADDLE RIVER, NJ 51 HEARTHSTONE COURT	07458	148000 600000 748000	1937320	1937320 00	476102 476102	489566 495550	484330 484330
601 1.01 C045	INNER .0000	2	HAFTER, FARA & ROBERT 49 HEARTHSTONE CT UPPER SADDLE RIVER, NJ 49 HEARTHSTONE COURT	07458	148000 650000 798000	2066820	2066820 00	507927 507927	522291 528675	516705 516705
601 1.01 C046	INNER .0000	2	PATEL, VIRAL & VANDITA 47 HEARTHSTONE CT UPPER SADDLE RIVER, NJ 47 HEARTHSTONE COURT	07458	148000 702000 850000	2201500	2201500 00	541025 541025	556325 563125	550375 550375
601 1.01 C047	INNER .0000	2	FLEYHAN, SAMI 45 HEARTHSTONE CT UPPER SADDLE RIVER, NJ 45 HEARTHSTONE COURT	07458	148000 525000 673000	1743070	1743070 00	428365 428364	440479 445862	435768 435767
601 1.01 C048	END .0000	2	MOORE, JONATHAN 43 HEARTHSTONE CT UPPER SADDLE RIVER, NJ 43 HEARTHSTONE COURT	07458	168000 682000 850000	2201500	2201500 00	541025 541025	556325 563125	550375 550375
601 1.01 C049	END .0000	2	MAZO, MARINA & BRANCUSI, DANIEL 41 HEARTHSTONE CT UPPER SADDLE RIVER, NJ 41 HEARTHSTONE COURT	07458	168000 702000 870000	2253300	2253300 00	553755 553755	569415 576375	563325 563325
601 1.01 C050	INNER .0000	2	GALLAGHER, BRENDA J & FRANK P 39 HEARTHSTONE CT UPPER SADDLE RIVER, NJ 39 HEARTHSTONE COURT	07458	148000 682000 830000	2149700	2149700 00	528295 528295	543235 549875	537425 537425

11042000

28598780

00

00

28598780

14056466

14542314

14299390

Block No. Lot No. Qualification Account No.	Land Dimensions Building Description Additional Lots Acreage	Prop. Class	Owner's Name Address City State Property Location	Billing Code Zip Code	Land Improvement Exemption Net Total	2025 Property Tax Special Dist	2025 Total Tax Deduction Net Tax	Amt.Billed 2025 1st Q 2nd Q Total	2nd Half 2025 3rd Q 4th Q Total	Preliminary 2026 Tax 1st Q 2nd Q Total
601 1.01 C051	INNER .0000	2	CHIARAMONTE, MICHAEL & JAMIE 37 HEARTHSTONE CT UPPER SADDLE RIVER, NJ 37 HEARTHSTONE COURT	07458	148000 550000 698000	1807820	1807820 00	444277 444277 888554	456841 462425 919266	451955 451955 903910
601 1.01 C052	INNER .0000	2	VORONTSOV, EKATERINA & DMITRY 35 HEARTHSTONE CT UPPER SADDLE RIVER, NJ 35 HEARTHSTONE COURT	07458	148000 550000 698000	1807820	1807820 00	444277 444277 888554	456841 462425 919266	451955 451955 903910
601 1.01 C053	END .0000	2	CHUBACK, JOHN A & DIANE F 33 HEARTHSTONE CT UPPER SADDLE RIVER, NJ 33 HEARTHSTONE COURT	07458	168000 650000 818000	2118620	2118620 00	520657 520657 1041314	535381 541925 1077306	529655 529655 1059310
601 1.01 C054	END .0000	2	SALAMA, NAHED & SAFWAT 31 HEARTHSTONE CT UPPER SADDLE RIVER, NJ 31 HEARTHSTONE COURT	07458	168000 600000 768000	1989120	1989120 00	488832 488832 977664	502656 508800 1011456	497280 497280 994560
601 1.01 C055	INNER .0000	2	LIPMAN, DONNA 29 HEARTHSTONE CT UPPER SADDLE RIVER, NJ 29 HEARTHSTONE COURT	07458	148000 600000 748000	1937320	1937320 00	476102 476102 952204	489566 495550 985116	484330 484330 968660
601 1.01 C056	INNER .0000	2	COSTELLO, BRIAN D & STEPHNEY A 27 HEARTHSTONE CT UPPER SADDLE RIVER, NJ 27 HEARTHSTONE COURT	07458	148000 650000 798000	2066820	2066820 00	507927 507927 1015854	522291 528675 1050966	516705 516705 1033410
601 1.01 C057	INNER .0000	2	ROBLES, RANDAL & AMY 25 HEARTHSTONE CT UPPER SADDLE RIVER, NJ 25 HEARTHSTONE COURT	07458	148000 500000 648000	1678320	1678320 00	412452 412452 824904	424116 429300 853416	419580 419580 839160
601 1.01 C058	END .0000	2	BRULATO, THOMAS 23 HEARTHSTONE CT UPPER SADDLE RIVER, NJ 23 HEARTHSTONE COURT	07458	168000 650000 818000	2118620	2118620 00	520657 520657 1041314	535381 541925 1077306	529655 529655 1059310
601 1.01 C059	END .0000	2	KOTZ, DAVID 21 HEARTHSTONE CT UPPER SADDLE RIVER, NJ 21 HEARTHSTONE COURT	07458	168000 650000 818000	2118620	2118620 00	520657 520657 1041314	535381 541925 1077306	529655 529655 1059310
601 1.01 C060	INNER .0000	2	MILLER, GREGORY 19 HEARTHSTONE CT UPPER SADDLE RIVER, NJ 19 HEARTHSTONE COURT	07458	148000 600000 748000	1937320	1937320 00	476102 476102 952204	489566 495550 985116	484330 484330 968660
601 1.01 C061	INNER .0000	2	TOLL NJ XII LP 1140 VIRGINIA DR FORT WASHINGTON, PA 17 HEARTHSTONE COURT	19034	148000 600000 748000	1937320	1937320 00	476102 476102 952204	489566 495550 985116	484330 484330 968660
601 1.01 C062	INNER .0000	2	TOLL NJ XII LP 1140 VIRGINIA DR FORT WASHINGTON, PA 15 HEARTHSTONE COURT	19034	148000 600000 748000	1937320	1937320 00	476102 476102 952204	489566 495550 985116	484330 484330 968660
601 1.01 C063	END .0000	2	KHANT, AIDEN & OO, THANDA TRSTES 13 HEARTHSTONE CT #063 UPPER SADDLE RIVER, NJ 13 HEARTHSTONE COURT	07458	168000 650000 818000	2118620	2118620 00	520657 520657 1041314	535381 541925 1077306	529655 529655 1059310
601 1.01 C064	END .0000	2	MCDONALD, DARREN & CHOY, MARCIA 9 HEARTHSTONE CT UPPER SADDLE RIVER, NJ 9 HEARTHSTONE COURT	07458	168000 650000 818000	2118620	2118620 00	520657 520657 1041314	535381 541925 1077306	529655 529655 1059310

10692000

27692280

00

00

27692280

13610916

14081364

13846140

Block No. Lot No. Qualification Account No.	Land Dimensions Building Description Additional Lots Acreage	Prop. Class	Owner's Name Address City State Property Location	Billing Code Zip Code	Land Improvement Exemption Net Total	2025 Property Tax Special Dist	2025 Total Tax Deduction Net Tax	Amt.Billed 2025 1st Q 2nd Q Total	2nd Half 2025 3rd Q 4th Q Total	Preliminary 2026 Tax 1st Q 2nd Q Total
601 1.01 C065	INNER .0000	2	CONNETT, ZACHARY & YOO, SARAH 7 HEARTHSTONE CT UPPER SADDLE RIVER, NJ 7 HEARTHSTONE COURT	07458	148000 610000 758000	1963220	1963220 00	482467 482467	496111 502175	490805 490805
601 1.01 C066	ADU .0000	2	ENGELHART, KIM & HANNAH & MADISON 5 HEARTHSTONE CT UPPER SADDLE RIVER, NJ 5 HEARTHSTONE COURT	07458	18000 80000 98000	253820	253820 00	62377 62377	64141 64925	63455 63455
601 1.01 C067	ADU .0000	2	SAYANLAR, MARK & CARINA 3 HEARTHSTONE CT UPPER SADDLE RIVER, NJ 3 HEARTHSTONE COURT	07458	18000 80000 98000	253820	253820 00	62377 62377	64141 64925	63455 63455
601 1.01 C068	END .0000	2	JUNG, YONG WON & JUNIE 1 HEATHSTONE CT UPPER SADDLE RIVER, NJ 1 HEARTHSTONE COURT	07458	175000 613800 788800	2042992	2042992 00	502072 502071	516270 522579	510748 510748
601 1.01 C069	END .0000	2	ROSENBLUM, MICHAEL & JAN 38 GOLDFINCH DR UPPER SADDLE RIVER, NJ 38 GOLDFINCH DRIVE	07458	168000 650000 818000	2118620	2118620 00	520657 520657	535381 541925	529655 529655
601 1.01 C070	INNER .0000	2	KLEBANOV, YEVGENIY ETAL 40 GOLDFINCH DR UPPER SADDLE RIVER, NJ 40 GOLDFINCH DRIVE	07458	148000 650000 798000	2066820	2066820 00	507927 507927	522291 528675	516705 516705
601 1.01 C071	INNER .0000	2	MARKGJONAJ, ANTHONY & CHRISTINA 42 GOLDFINCH DR UPPER SADDLE RIVER, NJ 42 GOLDFINCH DRIVE	07458	148000 600000 748000	1937320	1937320 00	476102 476102	489566 495550	484330 484330
601 1.01 C072	INNER .0000	2	UNGER, HAROLD M 44 GOLDFINCH DR UPPER SADDLE RIVER, NJ 44 GOLDFINCH DRIVE	07458	148000 620000 768000	1989120	1989120 00	488832 488832	502656 508800	497280 497280
601 1.01 C073	END .0000	2	SCHAIR, ROBIN & BARRY 46 GOLDFINCH DR UPPER SADDLE RIVER, NJ 46 GOLDFINCH DRIVE	07458	168000 650000 818000	2118620	2118620 00	520657 520657	535381 541925	529655 529655
601 1.01 C074	END .0000	2	GUERRERI, ANDREA R 48 GOLDFINCH DR UPPER SADDLE RIVER, NJ 48 GOLDFINCH DRIVE	07458	168000 680000 848000	2196320	2196320 00	539752 539752	555016 561800	549080 549080
601 1.01 C075	ADU .0000	2	CALLEGARI, VALOREE & ERIC ETALS 50 GOLDFINCH DR UPPER SADDLE RIVER, NJ 50 GOLDFINCH DRIVE	07458	18000 80000 98000	253820	253820 00	62377 62377	64141 64925	63455 63455
601 1.01 C076	ADU .0000	2	CHOI, KWANG KYU & SUN JA 52 GOLDFINCH DR UPPER SADDLE RIVER, NJ 52 GOLDFINCH DRIVE	08458	18000 80000 98000	253820	253820 00	62377 62377	64141 64925	63455 63455
601 1.01 C077	INNER .0000	2	STARKWEATHER, BRADLEY ETAL 54 GOLDFINCH DR #77 UPPER SADDLE RIVER, NJ 54 GOLDFINCH DRIVE	07458	148000 600000 748000	1937320	1937320 00	476102 476102	489566 495550	484330 484330
601 1.01 C078	END .0000	2	WU, FELIX & MERHI, RAMSEY 56 GOLDFINCH DR UPPER SADDLE RIVER, NJ 56 GOLDFINCH DRIVE	07458	168000 680000 848000	2196320	2196320 00	539752 539752	555016 561800	549080 549080



Block No. Lot No. Qualification Account No.	Land Dimensions Building Description Additional Lots Acreage	Prop. Class	Owner's Name Address City State Property Location	Billing Code Zip Code	Land Improvement Exemption Net Total	2025 Property Tax Special Dist	2025 Total Tax Deduction Net Tax	Amt.Billed 2025 1st Q 2nd Q Total	2nd Half 2025 3rd Q 4th Q Total	Preliminary 2026 Tax 1st Q 2nd Q Total
601 1.01 C079	75% END .0000	2	RILEY, GREGORY & MARIA BOSS- 41 CINNAMON DR UPPER SADDLE RIVER, NJ 41 CINNAMON DRIVE	07458	168000 600000 768000	1989120	1989120 00	488832 488832	502656 508800	497280 497280
601 1.01 C080	50% INNER .0000	2	SAINI, RHEA 39 CINNAMON DR UPPER SADDLE RIVER, NJ 39 CINNAMON DRIVE	07458	148000 600000 748000	1937320	1937320 00	476102 476102	489566 495550	484330 484330
601 1.01 C081	INNER .0000	2	PINELLI, CYNTHIA & RAYMOND M 37 CINNAMON DR UPPER SADDLE RIVER, NJ 37 CINNAMON DRIVE	07458	148000 600000 748000	1937320	1937320 00	476102 476102	489566 495550	484330 484330
601 1.01 C082	25% END .0000	2	BLANK, DAVID & GORLITSKY, MICHELE 35 CINNAMON DR UPPER SADDLE RIVER, NJ 35 CINNAMON DRIVE	07458	168000 600000 768000	1989120	1989120 00	488832 488832	502656 508800	497280 497280
601 1.01 C083	25% END .0000	2	CRITTENDEN, PAMELA Y B & MICHAEL 33 CINNAMON DRIVE UPPER SADDLE RIVER, NJ 33 CINNAMON DRIVE	07458	168000 600000 768000	1989120	1989120 00	488832 488832	502656 508800	497280 497280
601 1.01 C084	INNER .0000	2	BORYS, MICHAEL & BARBARA 31 CINNAMON DR UPPER SADDLE RIVER, NJ 31 CINNAMON DRIVE	07458	148000 600000 748000	1937320	1937320 00	476102 476102	489566 495550	484330 484330
601 1.01 C085	INNER .0000	2	HARPAZ, DANIEL & ANNE M 29 CINNAMON DR UPPER SADDLE RIVER, NJ 29 CINNAMON DRIVE	07458	148000 600000 748000	1937320	1937320 00	476102 476102	489566 495550	484330 484330
601 1.01 C086	END .0000	2	SPRINGER, GINA & CHRISTOPHER 27 CINNAMON DR UPPER SADDLE RIVER, NJ 27 CINNAMON DRIVE	07458	168000 600000 768000	1989120	1989120 00	488832 488832	502656 508800	497280 497280
601 1.01 C087	END .0000	2	CHOI, BYUNGKUNE & KIM, HYEJIN 25 CINNAMON DR UPPER SADDLE RIVER, NJ 25 CINNAMON DRIVE	07458	168000 600000 768000	1989120	1989120 00	488832 488832	502656 508800	497280 497280
601 1.01 C088	INNER .0000	2	WELSCH, JEFF & BONNIE 23 CINNAMON DR UPPER SADDLE RIVER, NJ 23 CINNAMON DRIVE	07458	148000 600000 748000	1937320	1937320 00	476102 476102	489566 495550	484330 484330
601 1.01 C089	INNER .0000	2	HARPAZ, SHARON 21 CINNAMON DR UPPER SADDLE RIVER, NJ 21 CINNAMON DRIVE	07458	148000 600000 748000	1937320	1937320 00	476102 476102	489566 495550	484330 484330
601 1.01 C090	END .0000	2	BANSAL, VIKAS & AGARWAL, NEHA 19 CINNAMON DR UPPER SADDLE RIVER, NJ 19 CINNAMON DRIVE	07458	168000 600000 768000	1989120	1989120 00	488832 488832	502656 508800	497280 497280
601 1.01 C091	END .0000	2	GDIKIAN, THIAGO AYRES TRSTES/ETAL 17 CINNAMON DR UPPER SADDLE RIVER, NJ 17 CINNAMON DRIVE	07458	168000 600000 768000	1989120	1989120 00	202407 202407	789081 795225	497280 497280
601 1.01 C092	INNER .0000	2	FLORIO, JENNA & KOSCIOLEK, MATTHEW 15 CINNAMON DR UPPER SADDLE RIVER, NJ 15 CINNAMON DRIVE	07458	148000 600000 748000	1937320	1937320 00	189677 189677	775991 781975	484330 484330

10612000

27485080

00

00

27485080

12363376

15121704

13742540

Block No. Lot No. Qualification Account No.	Land Dimensions Building Description Additional Lots Acreage	Prop. Class	Owner's Name Address City State Property Location	Billing Code Zip Code	Land Improvement Exemption Net Total	2025 Property Tax Special Dist	2025 Total Tax Deduction Net Tax	Amt.Billed 2025 1st Q 2nd Q Total	2nd Half 2025 3rd Q 4th Q Total	Preliminary 2026 Tax 1st Q 2nd Q Total
601 1.01 C093	INNER .0000	2	PARK, LEE WHOA 13 CINNAMON DR UPPER SADDLE RIVER, NJ 13 CINNAMON DRIVE	07458	148000 600000 748000	1937320	1937320 00	189677 189677 379354	775991 781975 1557966	484330 484330 968660
601 1.01 C094	END .0000	2	SLUTE, AMY & STERN, DAVID 11 CINNAMON DR UPPER SADDLE RIVER, NJ 11 CINNAMON DRIVE	07458	168000 650000 818000	2118620	2118620 00	202407 202407 404814	853631 860175 1713806	529655 529655 1059310
601 1.01 C095	END .0000	2	YORUKLU, SEVVAL AYDIN & AHMET 9 CINNAMON DR UPPER SADDLE RIVER, NJ 9 CINNAMON DRIVE	07458	168000 600000 768000	1989120	1989120 00	202407 202407 404814	789081 795225 1584306	497280 497280 994560
601 1.01 C096	INNER .0000	2	CIKA, SANDRA & JAMES A 7 CINNAMON DR UPPER SADDLE RIVER, NJ 7 CINNAMON DRIVE	07458	148000 600000 748000	1937320	1937320 00	189677 189677 379354	775991 781975 1557966	484330 484330 968660
601 1.01 C097	INNER .0000	2	CAO, KEVIN & XU, PIAN PIAN 5 CINNAMON DR UPPER SADDLE RIVER, NJ 5 CINNAMON DRIVE	07458	148000 600000 748000	1937320	1937320 00	189677 189677 379354	775991 781975 1557966	484330 484330 968660
601 1.01 C098	INNER .0000	2	HANNASCH, JOHN 3 CINNAMON DR UPPER SADDLE RIVER, NJ 3 CINNAMON DRIVE	07458	148000 600000 748000	1937320	1937320 00	189677 189677 379354	775991 781975 1557966	484330 484330 968660
601 1.01 C099	END .0000	2	RICHARDSON, STEPHEN 1 CINNAMON DR UPPER SADDLE RIVER, NJ 1 CINNAMON DRIVE	07458	168000 600000 768000	1989120	1989120 00	202407 202407 404814	789081 795225 1584306	497280 497280 994560
601 1.01 C100	END .0000	2	GOLUB, ZACHARY A & JULIE 11 GOLDFINCH DR UPPER SADDLE RIVER, NJ 11 GOLDFINCH DRIVE	07458	168000 600000 768000	1989120	1989120 00	113297 113297 226594	878191 884335 1762526	497280 497280 994560
601 1.01 C101	ADU .0000	2	ISHAK, BEBERS & SUSANNE GREET 9 GOLDFINCH DR UPPER SADDLE RIVER, NJ 9 GOLDFINCH DRIVE	07458	18000 60000 78000	202020	202020 00	17822 17822 35644	82876 83500 166376	50505 50505 101010
601 1.01 C102	ADU .0000	2	SANTOS, SONIA 7 GOLDFINCH DR UPPER SADDLE RIVER, NJ 7 GOLDFINCH DRIVE	07458	18000 60000 78000	202020	202020 00	17822 17822 35644	82876 83500 166376	50505 50505 101010
601 1.01 C103	INNER .0000	2	JIANG, SIJIA & CHAN, JAMES 6 GOLDFINCH DR UPPER SADDLE RIVER, NJ 5 GOLDFINCH DRIVE	07458	148000 10000 158000	409220	409220 00	100567 100567 201134	103411 104675 208086	102305 102305 204610
601 1.01 C104	END .0000	2	GOLUB, MICHAEL & LANDMAN, CHLOE 3 GOLDFINCH DR UPPER SADDLE RIVER, NJ 3 GOLDFINCH DRIVE	07458	168000 600000 768000	1989120	1989120 00	113297 113297 226594	878191 884335 1762526	497280 497280 994560
601 1.01 C105	END .0000	2	TOLL NJ XII LP 1140 VIRGINIA DR FORT WASHINGTON, PA 2 GOLDFINCH DRIVE	19034	168000 10000 178000	461020	461020 00	113297 113297 226594	116501 117925 234426	115255 115255 230510
601 1.01 C106	INNER .0000	2	TOLL NJ XII LP NJ 1140 VIRGINIA DRIVE FORT WASHINGTON, PA 4 GOLDFINCH DRIVE	19034	148000 10000 158000	409220	409220 00	100567 100567 201134	103411 104675 208086	102305 102305 204610

7532000

19507880

00

00

19507880

3885196

15622684

9753940

Block No. Lot No. Qualification Account No.	Land Dimensions Building Description Additional Lots Acreage	Prop. Class	Owner's Name Address City State Property Location	Billing Code Zip Code	Land Improvement Exemption Net Total	2025 Property Tax Special Dist	2025 Total Tax Deduction Net Tax	Amt.Billed 2025 1st Q 2nd Q Total	2nd Half 2025 3rd Q 4th Q Total	Preliminary 2026 Tax 1st Q 2nd Q Total
601 1.01 C107	INNER .0000	2	TOLL NJ XII LP 1140 VIRGINIA DR FORT WASHINGTON, PA 6 GOLDFINCH DRIVE	19034	148000 10000 158000	409220	409220 00	100567 100567 201134	103411 104675 208086	102305 102305 204610
601 1.01 C108	END .0000	2	TOLL NJ XII LP NJ 1140 VIRGINIA DRIVE FORT WASHINGTON, PA 8 GOLDFINCH DRIVE	19034	168000 10000 178000	461020	461020 00	113297 113297 226594	116501 117925 234426	115255 115255 230510
601 1.01 C109	END .0000	2	TOLL NJ XII LP 1140 VIRGINIA DR FORT WASHINGTON, PA 10 GOLDFINCH DRIVE	19034	168000 10000 178000	461020	461020 00	113297 113297 226594	116501 117925 234426	115255 115255 230510
601 1.01 C110	INNER .0000	2	CHO, JAMES & SEO, JULIE E 12 GOLDFINCH DR UPPER SADDLE RIVER, NJ 12 GOLDFINCH DRIVE	07458	148000 10000 158000	409220	409220 00	100567 100567 201134	103411 104675 208086	102305 102305 204610
601 1.01 C111	INNER .0000	2	TOLL NJ XII LP NJ 1140 VIRGINIA DRIVE FORT WASHINGTON, PA 14 GOLDFINCH DRIVE	19034	148000 10000 158000	409220	409220 00	100567 100567 201134	103411 104675 208086	102305 102305 204610
601 1.01 C112	INNER .0000	2	SPINGOS, MARKOS ALKIVIADIS ETAL 16 GOLDFINCH DR UPPER SADDLE RIVER, NJ 16 GOLDFINCH DRIVE	07458	148000 10000 158000	409220	409220 00	100567 100567 201134	103411 104675 208086	102305 102305 204610
601 1.01 C113	END .0000	2	ALVAREZ, BARBARA & ORTIZ, VICTOR R 18 GOLDFINCH DR UPPER SADDLE RIVER, NJ 18 GOLDFINCH DRIVE	07458	168000 10000 178000	461020	461020 00	113297 113297 226594	116501 117925 234426	115255 115255 230510
601 1.01 C114	END .0000	2	STRUCHIO, RAMEENA 20 GOLDFINCH DR UPPER SADDLE RIVER, NJ 20 GOLDFINCH DRIVE	07458	168000 10000 178000	461020	461020 00	113297 113297 226594	116501 117925 234426	115255 115255 230510
601 1.01 C115	INNER .0000	2	NYAJURE, COLETTE 22 GOLDFINCH DR UPPER SADDLE RIVER, NJ 22 GOLDFINCH DRIVE	07458	148000 10000 158000	409220	409220 00	100567 100567 201134	103411 104675 208086	102305 102305 204610
601 1.01 C116	INNER .0000	2	SATHYANARAYANA, SUHAS ETAL 24 GOLDFINCH DR UPPER SADDLE RIVER, NJ 24 GOLDFINCH DRIVE	07458	148000 10000 158000	409220	409220 00	100567 100567 201134	103411 104675 208086	102305 102305 204610
601 1.01 C117	END .0000	2	FOOTE, CHERYL 26 GOODFINCH DR UPPER SADDLE RIVER, NJ 26 GOLDFINCH DRIVE	07458	168000 10000 178000	461020	461020 00	113297 113297 226594	116501 117925 234426	115255 115255 230510
601 1.01 C118	END (P) .0000	2	MORIN, MARY & JOHN 13 GOLDFINCH DR UPPER SADDLE RIVER, NJ 13 GOLDFINCH DRIVE	07458	168000 600000 768000	1989120	1989120 00	488832 488832 977664	502656 508800 1011456	497280 497280 994560
601 1.01 C119	INNER .0000	2	RIVERA-DIAZ, MARIANO & ALYSSA 15 GOLDFINCH DR UPPER SADDLE RIVER, NJ 15 GOLDFINCH DRIVE	07458	148000 752000 900000	2331000	2331000 00	572850 572850 1145700	589050 596250 1185300	582750 582750 1165500
601 1.01 C120	INNER 2607SF .0000	2	NAMAVAR-SHAHAMAT, FARIBA 17 GOLDFINCH DR UPPER SADDLE RIVER, NJ 17 GOLDFINCH DRIVE	07458	148000 625000 773000	2002070	2002070 00	492015 492014 984029	505929 512112 1018041	500518 500517 1001035

4279000

11082610

00

00

11082610

5447167

5635443

5541305

Block No. Lot No. Qualification Account No.	Land Dimensions Building Description Additional Lots Acreage	Prop. Class	Owner's Name Address City State Property Location	Billing Code Zip Code	Land Improvement Exemption Net Total	2025 Property Tax Special Dist	2025 Total Tax Deduction Net Tax	Amt.Billed 2025 1st Q 2nd Q Total	2nd Half 2025 3rd Q 4th Q Total	Preliminary 2026 Tax 1st Q 2nd Q Total
601 1.01 C121	END 2661SF .0000	2	KOO,YONGHOI&CHO,HYEJUNG 19 GOLDFINCH DR UPPER SADDLE RIVER,NJ 19 GOLDFINCH DRIVE	07458	168000 638000 806000	2087540	2087540 00	513019 513019	527527 533975	521885 521885
601 1.01 C122	END .0000	2	SOBHANI, MUKESH S & TINA M 21 GOLDFINCH DR UPPER SADDLE RIVER, NJ 21 GOLDFINCH DRIVE	07458	168000 638000 806000	2087540	2087540 00	513019 513019	527527 533975	521885 521885
601 1.01 C123	INNER 3068SF .0000	2	O'CONNOR DAVID JOHN 23 GOLDFINCH DR UPPER SADDLE RIVER, NJ 23 GOLDFINCH DRIVE	07458	148000 625000 773000	2002070	2002070 00	492015 492014	505929 512112	500518 500517
601 1.01 C124	ADU .0000	2	KIM,SUNG&YOUNG SOOK 25 GOLDFINCH DR UPPER SADDLE RIVER,NJ 25 GOLDFINCH DRIVE	07458	18000 62000 80000	207200	207200 00	50920 50920	52360 53000	51800 51800
601 1.01 C125	ADU .0000	2	GEVORKIAN,KARINE 27 GOLDFINCH DR UPPER SADDLE RIVER,NJ 27 GOLDFINCH DRIVE	07458	18000 60000 78000	202020	202020 00	49647 49647	51051 51675	50505 50505
601 1.01 C126	END 3073SF .0000	2	NOYE,JEREMY W&MARIA E LOZADA- 29 GOLDFINCH DR UPPER SADDLE RIVER,NJ 29 GOLDFINCH DRIVE	07458	168000 638000 806000	2087540	2087540 00	513019 513019	527527 533975	521885 521885
601 1.01 C127	END .0000	2	EPSTEIN, PETER & LISA 31 GOLDFINCH DR UPPER SADDLE RIVER, NJ 31 GOLDFINCH DRIVE	07458	168000 568700 736700	1908053	1908053 00	468910 468909	482170 488064	477014 477013
601 1.01 C128	INNER .0000	2	GRALNICK, SCOTT & ERICA 33 GOLDFINCH DR UPPER SADDLE RIVER, NJ 33 GOLDFINCH DRIVE	07458	148000 628000 776000	2009840	2009840 00	493924 493924	507892 514100	502460 502460
601 1.01 C129	ADU .0000	2	LIZARDO,JULIUS & MENDOZA, JILLIENNE 35 GOLDFINCH AVE UPPER SADDLE RIVER,NJ 35 GOLDFINCH DRIVE	07458	18000 70000 88000	227920	227920 00	56012 56012	57596 58300	56980 56980
601 1.01 C130	ADU .0000	2	GAVRIL,TATIANA P 37 GOLDFINCH DR UPPER SADDLE RIVER,NJ 37 GOLDFINCH DRIVE	07458	18000 42000 60000	155400	155400 00	38190 38190	39270 39750	38850 38850
601 1.01 C131	END .0000	2	BARSKY, ADAM 39 GOLDFINCH DR UPPER SADDLE RIVER, NJ 39 GOLDFINCH DRIVE	07458	168000 638000 806000	2087540	2087540 00	513019 513019	527527 533975	521885 521885
601 1.01 C132	END .0000	2	HO, KA JUN & PARK, CHRISTIE 41 GOLDFINCH DR UPPER SADDLE RIVER, NJ 41 GOLDFINCH DRIVE	07458	168000 638000 806000	2087540	2087540 00	513019 513019	527527 533975	521885 521885
601 1.01 C133	ADU .0000	2	ROSS,JOSEPHINE & DAVID 43 GOLDFINCH DR UPPER SADDLE RIVER, NJ 43 GOLDFINCH DRIVE	07458	18000 80000 98000	253820	253820 00	62377 62377	64141 64925	63455 63455
601 1.01 C134	ADU .0000	2	TANSEY,JOHN 45 GOLDFINCH DR UPPER SADDLE RIVER,NJ 45 GOLDFINCH DRIVE	07458	18000 70000 88000	227920	227920 00	56012 56012	57596 58300	56980 56980

Block No. Lot No. Qualification Account No.	Land Dimensions Building Description Additional Lots Acreage	Prop. Class	Owner's Name Address City State Property Location	Billing Code Zip Code	Land Improvement Exemption Net Total	2025 Property Tax Special Dist	2025 Total Tax Deduction Net Tax	Amt.Billed 2025 1st Q 2nd Q Total	2nd Half 2025 3rd Q 4th Q Total	Preliminary 2026 Tax 1st Q 2nd Q Total
601 1.01 C135	INNER .0000	2	COOPER, JILL & WEISS, MARK 47 GOLDFINCH DR UPPER SADDLE RIVER, NJ 47 GOLDFINCH DRIVE	07458	148000 642000 790000	2046100	2046100 00	502835 502835 1005670	517055 523375 1040430	511525 511525 1023050
601 1.01 C136	INNER .0000	2	CUOCCI, VITO & MARIA 49 GOLDFINCH DR UPPER SADDLE RIVER, NJ 49 GOLDFINCH DRIVE	07458	148000 625000 773000	2002070	2002070 00	492015 492014 984029	505929 512112 1018041	500518 500517 1001035
601 1.01 C137	END .0000	2	ZHENG, DONGHONG & YANG, DIFEI 51 GOLDFINCH DR UPPER SADDLE RIVER, NJ 51 GOLDFINCH DRIVE	07458	168000 642000 810000	2097900	2097900 00	515565 515565 1031130	530145 536625 1066770	524475 524475 1048950
601 1.01 C138	END .0000	2	SINISCALCHI, ANTHONY ETAL 53 GOLDFINCH DR UPPER SADDLE RIVER, NJ 53 GOLDFINCH DRIVE	07458	168000 638000 806000	2087540	2087540 00	513019 513019 1026038	527527 533975 1061502	521885 521885 1043770
601 1.01 C139	INNER .0000	2	COBAN, CAN & SEVGI 55 GOLDFINCH DR UPPER SADDLE RIVER, NJ 55 GOLDFINCH DRIVE	07458	168000 638000 806000	2087540	2087540 00	513019 513019 1026038	527527 533975 1061502	521885 521885 1043770
601 1.01 C140	ADU .0000	2	VITALE, STEPHANIE 57 GOLDFINCH DR UPPER SADDLE RIVER, NJ 57 GOLDFINCH DRIVE	07458	18000 80000 98000	253820	253820 00	62377 62377 124754	64141 64925 129066	63455 63455 126910
601 1.01 C141	ADU .0000	2	HAYES, ELLE 59 GOLDFINCH DRIVE UPPER SADDLE RIVER, NJ 59 GOLDFINCH DRIVE	07458	18000 60000 78000	202020	202020 00	49647 49647 99294	51051 51675 102726	50505 50505 101010
601 1.01 C142	END .0000	2	PETERSON, DOUGLAS E ETAL 61 GOLDFINCH DR UPPER SADDLE RIVER, NJ 61 GOLDFINCH DRIVE	07458	168000 642000 810000	2097900	2097900 00	515565 515565 1031130	530145 536625 1066770	524475 524475 1048950
601 1.01 C143	END .0000	2	CUOZZO, LAUREN LISA & JOSEPH A ETLS 2 CINNAMON DR UPPER SADDLE RIVER, NJ 2 CINNAMON DRIVE	07458	168000 6000 174000	450660	450660 00	110751 110751 221502	113883 115275 229158	112665 112665 225330
601 1.01 C144	INNER .0000	2	SELIGER, GLENN & FEDERBUSCH, SHARI 4 CINNAMON DR #144 UPPER SADDLE RIVER, NJ 4 CINNAMON DRIVE	07458	148000 6000 154000	398860	398860 00	98021 98021 196042	100793 102025 202818	99715 99715 199430
601 1.01 C145	INNER .0000	2	TCHEKMEDYIAN, LEON ETAL 6 CINNAMON DR UPPER SADDLE RIVER, NJ 6 CINNAMON DRIVE	07458	148000 6000 154000	398860	398860 00	98021 98021 196042	100793 102025 202818	99715 99715 199430
601 1.01 C146	INNER .0000	2	RUSSO, GIOVANNI & ASHRAF, EMMON 8 CINNAMON DR UPPER SADDLE RIVER, NJ 8 CINNAMON DRIVE	07458	148000 6000 154000	398860	398860 00	98021 98021 196042	100793 102025 202818	99715 99715 199430
601 1.01 C147	END .0000	2	LOKENAETH, MEHENDRA & GEOK PING POH 10 CINNAMON DR UPPER SADDLE RIVER, NJ 10 CINNAMON DRIVE	07458	168000 6000 174000	450660	450660 00	110751 110751 221502	113883 115275 229158	112665 112665 225330
601 1.01 C148	END .0000	2	STEIN, GARY M & HILDY M 12 CINNAMON DR UPPER SADDLE RIVER, NJ 12 CINNAMON DRIVE	07458	168000 600000 768000	1989120	1989120 00	202407 202407 404814	789081 795225 1584306	497280 497280 994560

6549000

16961910

00

00

16961910

7764027

9197883

8480955



Block No. Lot No. Qualification Account No.	Land Dimensions Building Description Additional Lots Acreage	Prop. Class	Owner's Name Address City State Property Location	Billing Code Zip Code	Land Improvement Exemption Net Total	2025 Property Tax Special Dist	2025 Total Tax Deduction Net Tax	Amt.Billed 2025 1st Q 2nd Q Total	2nd Half 2025 3rd Q 4th Q Total	Preliminary 2026 Tax 1st Q 2nd Q Total
601 1.01 C149	INNER .0000	2	THOMPSON, JOHN DAVID ETAL 14 CINNAMON DR UPPER SADDLE RIVER, NJ 14 CINNAMON DRIVE	07458	148000 150000 298000	771820	771820 00	98021 98021	286697 289081	192955 192955
601 1.01 C150	INNER .0000	2	BERESKY III, THEODORE & GAIL P 16 CINNAMON DR UPPER SADDLE RIVER, NJ 16 CINNAMON DRIVE	07458	148000 150000 298000	771820	771820 00	193496 193496	191222 193606	192955 192955
601 1.01 C151	END .0000	2	ROBINSON, KYOUNG 18 CINNAMON DR UPPER SADDLE RIVER, NJ 18 CINNAMON DRIVE	07458	168000 150000 318000	823620	823620 00	202407 202407	208131 210675	205905 205905
601 1.01 C152	END .0000	2	CHOI, BRIAN 20 CINNAMON DR UPPER SADDLE RIVER, NJ 20 CINNAMON DRIVE	07458	168000 625000 793000	2053870	2053870 00	504745 504744	519019 525362	513468 513467
601 1.01 C153	INNER .0000	2	22 CINNAMON DRIVE LLC 22 CINNAMON DR UPPER SADDLE RIVER, NJ 22 CINNAMON DRIVE	07458	148000 625000 773000	2002070	2002070 00	492015 492014	505929 512112	500518 500517
601 1.01 C154	INNER .0000	2	JIANG, MING 24 CINNAMON DR UPPER SADDLE RIVER, NJ 24 CINNAMON DRIVE	07458	148000 635000 783000	2027970	2027970 00	498380 498379	512474 518737	506993 506992
601 1.01 C155	END .0000	2	GERSTEN, BRIAN & MARY ANNE 26 CINNAMON DR UPPER SADDLE RIVER, NJ 26 CINNAMON DRIVE	07458	168000 625000 793000	2053870	2053870 00	504745 504744	519019 525362	513468 513467
601 1.01 C156	END .0000	2	MOON, BYONG SOO & JEAN 28 CINNAMON DR UPPER SADDLE RIVER, NJ 28 CINNAMON DRIVE	07458	168000 638000 806000	2087540	2087540 00	513019 513019	527527 533975	521885 521885
601 1.01 C157	INNER .0000	2	JACKSON AS HOBOKEN LLC 30 CINNAMON DR UPPER SADDLE RIVER, NJ 30 CINNAMON DRIVE	07458	148000 625000 773000	2002070	2002070 00	492015 492014	505929 512112	500518 500517
601 1.01 C158	INNER .0000	2	CIVELLO, JUSTIN E & KREMEN, JULIA 32 CINNAMON DR UPPER SADDLE RIVER, NJ 32 CINNAMON DRIVE	07458	148000 652000 800000	2072000	2072000 00	509200 509200	523600 530000	518000 518000
601 1.01 C159	INNER .0000	2	JACKSON AS HOBOKEN LLC 34 CINNAMON DR UPPER SADDLE RIVER, NJ 34 CINNAMON DRIVE	07458	148000 625000 773000	2002070	2002070 00	492015 492014	505929 512112	500518 500517
601 1.01 C160	END .0000	2	SCHNEIDER, ROBYN 36 CINNAMON DR UPPER SADDLE RIVER, NJ 36 CINNAMON DRIVE	07458	168000 638000 806000	2087540	2087540 00	513019 513019	527527 533975	521885 521885
601 1.01 C161	END .0000	2	AUSTIN, KENNETH S & BARRIE 38 CINNAMON DR UPPER SADDLE RIVER, NJ 38 CINNAMON DRIVE	07458	168000 625000 793000	2053870	2053870 00	504745 504744	519019 525362	513468 513467
601 1.01 C162	INNER .0000	2	WENGROW, VEROINCA & ADAM 40 CINNAMON DR UPPER SADDLE RIVER, NJ 40 CINNAMON DRIVE	07458	148000 625000 773000	2002070	2002070 00	492015 492014	505929 512112	500518 500517

9580000

24812200

00

00

24812200

12019666

12792534

12406100

Block No. Lot No. Qualification Account No.	Land Dimensions Building Description Additional Lots Acreage	Prop. Class	Owner's Name Address City State Property Location	Billing Code Zip Code	Land Improvement Exemption Net Total	2025 Property Tax Special Dist	2025 Total Tax Deduction Net Tax	Amt.Billed 2025 1st Q 2nd Q Total	2nd Half 2025 3rd Q 4th Q Total	Preliminary 2026 Tax 1st Q 2nd Q Total
601 1.01 C163	INNER .0000	2	PERKINS, SCOTT 42 CINNAMON DR UPPER SADDLE RIVER, NJ 42 CINNAMON DRIVE	07458	148000 625000 773000	2002070	2002070 00	492015 492014	505929 512112	500518 500517
601 1.01 C164	INNER .0000	2	PATEL, VIKESH & PUJA 44 CINNAMON DR UPPER SADDLE RIVER, NJ 44 CINNAMON DRIVE	07458	148000 608000 756000	1958040	1958040 00	481194 481194	494802 500850	489510 489510
601 1.01 C165	END .0000	2	KLEINMAN, DEBRA 46 CINNAMON DR UPPER SADDLE RIVER, NJ 46 CINNAMON DRIVE	07458	168000 635000 803000	2079770	2079770 00	511110 511109	525564 531987	519943 519942
601 1.01 C166	END .0000	2	KIM, COLIN & LYNN 48 CINNAMON DR UPPER SADDLE RIVER, NJ 48 CINNAMON DRIVE	07458	168000 720000 888000	2299920	2299920 00	565212 565212	581196 588300	574980 574980
601 1.01 C167	INNER .0000	2	ISGRO, WILLIAM 50 CINNAMON DR UPPER SADDLE RIVER, NJ 50 CINNAMON DRIVE	07458	148000 600000 748000	1937320	1937320 00	476102 476102	489566 495550	484330 484330
601 1.01 C168	INNER .0000	2	XANTHOS, MARIA J 52 CINNAMON DR UPPER SADDLE RIVER, NJ 52 CINNAMON DRIVE	07458	148000 632000 780000	2020200	2020200 00	496470 496470	510510 516750	505050 505050
601 1.01 C169	END .0000	2	IACHELLO, JOHN & JANE 54 CINNAMON DR UPPER SADDLE RIVER, NJ 54 CINNAMON DRIVE	07458	168000 600000 768000	1989120	1989120 00	488832 488832	502656 508800	497280 497280
601 1.01 C170	END .0000	2	SARENAC, DIJANA & GALLOW, DAVID 56 CINNAMON DR UPPER SADDLE RIVER, NJ 56 CINNAMON DRIVE	07458	168000 600000 768000	1989120	1989120 00	488832 488832	502656 508800	497280 497280
601 1.01 C171	INNER .0000	2	GARTNER, JONI 58 CINNAMON DR UPPER SADDLE RIVER, NJ 58 CINNAMON DRIVE	07458	148000 600000 748000	1937320	1937320 00	476102 476102	489566 495550	484330 484330
601 1.01 C172	INNER .0000	2	STELMAH, OLEKSANDRA ETAL 60 CINNAMON DR UPPER SADDLE RIVER, NJ 60 CINNAMON DRIVE	07458	148000 600000 748000	1937320	1937320 00	476102 476102	489566 495550	484330 484330
601 1.01 C173	INNER .0000	2	VASTI, STEPHANIE 62 CINNAMON DR UPPER SADDLE RIVER, NJ 62 CINNAMON DRIVE	07458	148000 600000 748000	1937320	1937320 00	476102 476102	489566 495550	484330 484330
601 1.01 C174	END .0000	2	HABER, JONATHAN & BARCLAY, REBECCA 64 CINNAMON DR UPPER SADDLE RIVER, NJ 64 CINNAMON DRIVE	07458	168000 600000 768000	1989120	1989120 00	488832 488832	502656 508800	497280 497280
601 1.01 C175	END .0000	2	KOTHARI, SUSHMAA & PRINCE 66 CINNAMON DR UPPER SADDLE RIVER, NJ 66 CINNAMON DRIVE	07458	150000 600000 750000	1942500	1942500 00	477375 477375	490875 496875	485625 485625
601 1.01 C176	INNER .0000	2	ZHI, MENGWEN & ZHAO, JIANAN 68 CINNAMON DR UPPER SADDLE RIVER, NJ 68 CINNAMON DRIVE	07458	148000 600000 748000	1937320	1937320 00	476102 476102	489566 495550	484330 484330

10794000

27956460

00

00

27956460

13740762

14215698

13978230

Block No. Lot No. Qualification Account No.	Land Dimensions Building Description Additional Lots Acreage	Prop. Class	Owner's Name Address City State Property Location	Billing Code Zip Code	Land Improvement Exemption Net Total	2025 Property Tax Special Dist	2025 Total Tax Deduction Net Tax	Amt.Billed 2025 1st Q 2nd Q Total	2nd Half 2025 3rd Q 4th Q Total	Preliminary 2026 Tax 1st Q 2nd Q Total
601 1.01 C177	INNER .0000	2	ANDREACCHI, OLIVIA 70 CINNAMON DR UPPER SADDLE RIVER, NJ 70 CINNAMON DRIVE	07458	148000 600000 748000	1937320	1937320 00	476102 476102	489566 495550	484330 484330
601 1.01 C178	INNER .0000	2	ZIMMERMAN, E. NEAL & CECLIA 72 CINNAMON DR UPPER SADDLE RIVER, NJ 72 CINNAMON DRIVE	07458	148000 600000 748000	1937320	1937320 00	476102 476102	489566 495550	484330 484330
601 1.01 C179	INNER .0000	2	MOELIS, MELISSA & JOSHUA 74 CINNAMON DR UPPER SADDLE RIVER, NJ 74 CINNAMON DRIVE	07458	148000 600000 748000	1937320	1937320 00	476102 476102	489566 495550	484330 484330
601 1.01 C180	END .0000	2	CHALIA, MAYUR & JASWINDER 76 CINNAMON DR UPPER SADDLE RIVER, NJ 76 CINNAMON DRIVE	07458	168000 600000 768000	1989120	1989120 00	488832 488832	502656 508800	497280 497280
601 1.01 C181	3,117 SF .0000	2	GOLDSTEIN, STEVEN & PACKARD, KATHLEEN 78 CINNAMON DR UPPER SADDLE RIVER, NJ 78 CINNAMON DRIVE	07458	168000 600000 768000	1989120	1989120 00	488832 488832	502656 508800	497280 497280
601 1.01 C182	INNER .0000	2	PACT, JOSHUA & IVIE 80 CINNAMON DR UPPER SADDLE RIVER, NJ 80 CINNAMON DRIVE	07458	148000 600000 748000	1937320	1937320 00	476102 476102	489566 495550	484330 484330
601 1.01 C183	INNER .0000	2	LEE, SANG HO 82 CINNAMON DR UPPER SADDLE RIVER, NJ 82 CINNAMON DRIVE	07458	148000 600000 748000	1937320	1937320 00	476102 476102	489566 495550	484330 484330
601 1.01 C184	25% INNER .0000	2	KHOWAYLO, TINA 84 CINNAMON DR UPPER SADDLE RIVER, NJ 84 CINNAMON DRIVE	07458	148000 600000 748000	1937320	1937320 00	476102 476102	489566 495550	484330 484330
601 1.01 C185	25% END .0000	2	GILMAN, KATE & STEVEN 86 CINNAMON DR UPPER SADDLE RIVER, NJ 86 CINNAMON DRIVE	07458	168000 600000 768000	1989120	1989120 00	488832 488832	502656 508800	497280 497280
601 1.01 C186	25% END .0000	2	KUNISH, JORDAN & ROUSTAI, SHEENA 88 CINNAMON DR UPPER SADDLE RIVER, NJ 88 CINNAMON DRIVE	07458	168000 600000 768000	1989120	1989120 00	488832 488832	502656 508800	497280 497280
601 1.01 C187	INNER .0000	2	CHOWDHURY, TARIF ETAL 90 CINNAMON DR UPPER SADDLE RIVER, NJ 90 CINNAMON DRIVE	07458	148000 600000 748000	1937320	1937320 00	476102 476102	489566 495550	484330 484330
601 1.01 C188	25% INNER .0000	2	DJM KING ARTHUR COURT FAMILY LP 19195 MYSTIC POINT #201 AVENTURA, FLORIDA 92 CINNAMON DRIVE	33180	148000 600000 748000	1937320	1937320 00	476102 476102	489566 495550	484330 484330
601 1.01 C189	25% INNER .0000	2	JEFFREY BROWN REAL PRPTY HOLDINGS L 94 CINNAMON DR UPPER SADDLE RIVER, NJ 94 CINNAMON DRIVE	07458	148000 600000 748000	1937320	1937320 00	476102 476102	489566 495550	484330 484330
601 1.01 C190	INNER .0000	2	MALINA, RACHEL & ERIC 96 CINNAMON DR UPPER SADDLE RIVER, NJ 96 CINNAMON DRIVE	07458	148000 600000 748000	1937320	1937320 00	476102 476102	489566 495550	484330 484330

Block No. Lot No. Qualification Account No.	Land Dimensions Building Description Additional Lots Acreage	Prop. Class	Owner's Name Address City State Property Location	Billing Code Zip Code	Land Improvement Exemption Net Total	2025 Property Tax Special Dist	2025 Total Tax Deduction Net Tax	Amt.Billed 2025 1st Q 2nd Q Total	2nd Half 2025 3rd Q 4th Q Total	Preliminary 2026 Tax 1st Q 2nd Q Total
601 1.01 C191	END .0000	2	BETTI, BRITANNIE ETAL 98 CINNAMON DR UPPER SADDLE RIVER, NJ 98 CINNAMON DRIVE	07458	168000 600000 768000	1989120	1989120 00	488832 488832	502656 508800	497280 497280
601 1.01 C192	25% END .0000	2	BURCH, HOWARD J EVA 75 CINNAMON DR UPPER SADDLE RIVER, NJ 75 CINNAMON DRIVE	07458	168000 600000 768000	1989120	1989120 00	488832 488832	502656 508800	497280 497280
601 1.01 C193	INNER .0000	2	IOVINE, MICHAEL & AGNES ANNIE ETAL 73 CINNAMON DR UPPER SADDLE RIVER, NJ 73 CINNAMON DRIVE	07458	148000 600000 748000	1937320	1937320 00	476102 476102	489566 495550	484330 484330
601 1.01 C194	25% INNER .0000	2	ANTONELLI, MICHAEL 71 CINNAMON DR UPPER SADDLE RIVER, NJ 71 CINNAMON DRIVE	07458	148000 600000 748000	1937320	1937320 00	476102 476102	489566 495550	484330 484330
601 1.01 C195	25% END .0000	2	SHAH, NEERAV & PATEL, SWETA 69 CINNAMON DR UPPER SADDLE RIVER, NJ 69 CINNAMON DRIVE	07458	168000 600000 768000	1989120	1989120 00	488832 488832	502656 508800	497280 497280
601 1.01 C196	END .0000	2	EVANS, STEVEN 67 CINNAMON DR UPPER SADDLE RIVER, NJ 67 CINNAMON DRIVE	07458	168000 600000 768000	1989120	1989120 00	488832 488832	502656 508800	497280 497280
601 1.01 C197	INNER .0000	2	GRILLO JR, STEVEN 65 CINNAMON DR UPPER SADDLE RIVER, NJ 65 CINNAMON DRIVE	07458	148000 600000 748000	1937320	1937320 00	476102 476102	489566 495550	484330 484330
601 1.01 C198	INNER .0000	2	BROSNAN, JOHN & KAREN 63 CINNAMON DR UPPER SADDLE RIVER, NJ 63 CINNAMON DRIVE	07458	148000 600000 748000	1937320	1937320 00	476102 476102	489566 495550	484330 484330
601 1.01 C199	INNER .0000	2	MCNIERNEY, TIMOTHY & FRANCES 61 CINNAMON DR UPPER SADDLE RIVER, NJ 61 CINNAMON DRIVE	07458	148000 600000 748000	1937320	1937320 00	476102 476102	489566 495550	484330 484330
601 1.01 C200	END .0000	2	KIM, SUNG CHUL & SEUNG JA 59 CINNAMON DR UPPER SADDLE RIVER, NJ 59 CINNAMON DRIVE	07458	168000 600000 768000	1989120	1989120 00	488832 488832	502656 508800	497280 497280
601 1.01 C201	END .0000	2	SILVER, MICHAEL & LESLIE 57 CINNAMON DR UPPER SADDLE RIVER, NJ 57 CINNAMON DRIVE	07458	168000 600000 768000	1989120	1989120 00	488832 488832	502656 508800	497280 497280
601 1.01 C202	INNER .0000	2	SHIRVAN, DAWN 55 CINNAMON DR UPPER SADDLE RIVER, NJ 55 CINNAMON DRIVE	07458	148000 600000 748000	1937320	1937320 00	476102 476102	489566 495550	484330 484330
601 1.01 C203	INNER .0000	2	ANGELESCO III, JOHN & JENNIFER 53 CINNAMON DR UPPER SADDLE RIVER, NJ 53 CINNAMON DRIVE	07458	148000 600000 748000	1937320	1937320 00	476102 476102	489566 495550	484330 484330
601 1.01 C204	END .0000	2	JEONG, JULIA & JACKSON 51 CINNAMON DR UPPER SADDLE RIVER, NJ 51 CINNAMON DRIVE	07458	168000 600000 768000	1989120	1989120 00	488832 488832	502656 508800	497280 497280

Block No. Lot No. Qualification Account No.	Land Dimensions Building Description Additional Lots Acreage	Prop. Class	Owner's Name Address City State Property Location	Billing Code Zip Code	Land Improvement Exemption Net Total	2025 Property Tax Special Dist	2025 Total Tax Deduction Net Tax	Amt.Billed 2025 1st Q 2nd Q Total	2nd Half 2025 3rd Q 4th Q Total	Preliminary 2026 Tax 1st Q 2nd Q Total
601 1.01 C205	END .0000	2	MILLER, NEIL & KAREN 49 CINNAMON DR UPPER SADDLE RIVER, NJ 49 CINNAMON DRIVE	07458	168000 300000 468000	1212120	1212120 00	297882 297882	306306 310050	303030 303030
601 1.01 C206	INNER .0000	2	SILVA, GRACE TARELHO E 47 CINNAMON DR UPPER SADDLE RIVER, NJ 47 CINNAMON DRIVE	07458	148000 300000 448000	1160320	1160320 00	285152 285152	293216 296800	290080 290080
601 1.01 C207	INNER .0000	2	CHOTIRMALL, SANJEEV & RINA 45 CINNAMON DR UPPER SADDLE RIVER, NJ 45 CINNAMON DRIVE	07458	148000 600000 748000	1937320	1937320 00	285152 285152	680516 686500	484330 484330
601 1.01 C208	END .0000	2	PURVIN, WILLIAM & CAPPADONA, DAWN 43 CINNAMON DR UPPER SADDLE RIVER, NJ 43 CINNAMON DRIVE	07458	168000 650000 818000	2118620	2118620 00	297882 297882	758156 764700	529655 529655
601 1.02	9.00 AC 9.0000	15C	BORO OF UPPER SADDLE RIVER 376 WEST SADDLE RIVER RD UPPER SADDLE RIVER, NJ 516 EAST CRESCENT	07458	*EXEMPT*	00	00 00 00	00 00 00	00 00 00	00 00 00
601 2 101300	1.75 AC 2S18731+B(2022) 3 1.7500	4A	EAST CRESCENT DEVOPMENT GROUP LLC 1000 WYCKOFF AVENUE MAHWAH, NJ 558-572 EAST CRESCENT AVE	07430	393800 1163700 *PARTIAL* 1557500	4033925	4033925 00	991349 991349	1019384 1031843	1008482 1008481
601 4 101500	6.420 AC 1SF1SFG 6.4200	4A	UPPER SADDLE EXECUTIVE CENTER LLC 586 E CRESCENT AVE UPPER SADDLE RIVER, NJ 586-600 EAST CRESCENT AVE	07458	2889000 5464800 8353800	21636342	21636342 00	5317194 5317194	5467562 5534392	5409086 5409085
601 6 101700	.940 AC 2SF2SFG .9400	4A	612 CRESCENT AVE PARTNERS 612 E CRESCENT AVE UPPER SADDLE RIVER NJ 612 E CRESCENT AVE	07458-1827	211500 217500 429000	1111110	1111110 00	273059 273058	280781 284212	277778 277777
601 7.01 C002	AFFRDBLE UNIT .0000	2	LEE, CHI MING & TONG YING 2 SKYMARK COURT UPPER SADDLE RIVER, NJ 2 SKYMARK CT	07458	75000 13500 88500	229215	229215 00	56331 56330	57923 58631	57304 57304
601 7.02 C004	.0000	2	TSANG, CARY & SHIRLEY 8 MELODY LANE UPPER SADDLE RIVER, NJ 4 SKYMARK CT	07458	150000 376000 526000	1362340	1362340 00	334799 334799	344267 348475	340585 340585
601 7.03 C006	.0000	2	MEKHEAL, NADER & ERINIE 6 SKYMARK CT UPPER SADDLE RIVER, NJ 6 SKYMARK CT	07458	150000 338200 488200	1264438	1264438 00	310740 310739	319527 323432	316110 316109
601 7.04 C008	.0000	2	YUEN, TSUI 8 SKYMARK CT UPPER SADDLE RIVER, NJ 8 SKYMARK CT	07458	150000 327800 477800	1237502	1237502 00	304120 304120	312720 316542	309376 309375
601 7.05 C0010	.0000	2	SKYMARK SERVICES LLC 48 BI-STATE PLZ #525 OLD TAPPAN, NJ 10 SKYMARK CT	07675	150000 338600 488600	1265474	1265474 00	310994 310994	319789 323697	316369 316368
601 7.06 C0012	.0000	2	ABUROUMI. ISMAT ETAL 12 SKYMARK CT UPPER SADDLE RIVER, NJ 12 SKYMARK CT	07458	150000 323100 473100	1225329	1225329 00	301129 301128	309644 313428	306333 306332



Block No. Lot No. Qualification Account No.	Land Dimensions Building Description Additional Lots Acreage	Prop. Class	Owner's Name Address City State Property Location	Billing Code Zip Code	Land Improvement Exemption Net Total	2025 Property Tax Special Dist	2025 Total Tax Deduction Net Tax	Amt.Billed 2025 1st Q 2nd Q Total	2nd Half 2025 3rd Q 4th Q Total	Preliminary 2026 Tax 1st Q 2nd Q Total
601 8 101900	1.500 AC 1.5000	4A	650 EAST CRESCENT, LLC 650 EAST CRESCENT AVE UPPER SADDLE RIVER, NJ 640 E CRESCENT AVE	07458	337500 21100 358600	928774	928774 00 928774	228249 228249 456498	234704 237572 472276	232194 232193 464387
601 9 102300	8.560 AC 1SB1SCBG 42,000SF OFF(1985) 8.5600	4A	650 EAST CRESCENT, LLC 650 EAST CRESCENT AVE UPPER SADDLE RIVER, NJ 672 E CRESCENT AVE	07458	1170000 2422300 3592300	9304057	9304057 00 9304057	2286499 2286499 4572998	2351161 2379898 4731059	2326015 2326014 4652029
601 11.01 C0013	.0000	2	YOO, JEE H 13 SKYMARK CT UPPER SADDLE RIVER, NJ 13 SKYMARK CT	07458	150000 396500 546500	1415435	1415435 00 1415435	347848 347847 695695	357684 362056 719740	353859 353859 707718
601 11.02 C0015	.0000	2	BERGER, EDWARD 15 SKYMARK CT UPPER SADDLE RIVER, NJ 15 SKYMARK CT	07458	50000 24000 74000	191660	191660 00 191660	47101 47101 94202	48433 49025 97458	47915 47915 95830
601 11.03 C0017	.0000	2	HEO, JUN & KIM, SONMI 17 SKYMARK CT UPPER SADDLE RIVER, NJ 17 SKYMARK CT	07458	150000 353600 503600	1304324	1304324 00 1304324	320542 320541 641083	329606 333635 663241	326081 326081 652162
601 11.04 C0019	.0000	2	GOEL, SWETA & SAURABH 19 SKYMARK COURT UPPER SADDLE RIVER, NJ 19 SKYMARK CT	07458	150000 362400 512400	1327116	1327116 00 1327116	326143 326142 652285	335366 339465 674831	331779 331779 663558
601 11.05 C0023	.0000	2	YAN, JAY JUN 130 WOODMONT CIRCLE RIVERVALE NJ 23 SKYMARK CT	07675	150000 310200 460200	1191918	1191918 00 1191918	292918 292917 585835	301201 304882 606083	297980 297979 595959
601 11.06 C0025	.0000	2	HUANG, YU & YAJUN DING 25 SKYMARK CT UPPER SADDLE RIVER, NJ 25 SKYMARK CT	07458	150000 300500 450500	1166795	1166795 00 1166795	286744 286743 573487	294852 298456 593308	291699 291699 583398
601 11.07 C0027	.0000	2	ZVY, YULIA BEN 27 SKYMARK COURT #D18 UPPER SADDLE RIVER, NJ 27 SKYMARK CT	07458	75000 16700 91700	237503	237503 00 237503	58367 58367 116734	60018 60751 120769	59376 59376 118752
601 11.08 C0029	.0000	2	HUANG (ETAL), YUMING 309 STOCKTON CT EDGEWATER, NJ 29 SKYMARK CT	07020	150000 306600 456600	1182594	1182594 00 1182594	290626 290626 581252	298845 302497 601342	295649 295648 591297
601 11.09 C0031	CONDO TOWNHOUSE .0000	2	HUANG, YUMING & WENJUAN ZHANG 309 STOCKTON COURT EDGEWATER, NJ 31 SKYMARK CT	07020	150000 276700 426700	1105153	1105153 00 1105153	271595 271594 543189	279275 282689 561964	276289 276288 552577
601 11.10 C0033	.0000	2	SONG (ETAL), JINWOOK 33 SKYMARK COURT UPPER SADDLE RIVER, NJ 33 SKYMARK CT	07458	150000 310200 460200	1191918	1191918 00 1191918	292918 292917 585835	301201 304882 606083	297980 297979 595959
601 11.11 C0037	.0000	2	XUE, JIJIA & XIAOCHUN DONG 19 BRIARCLIFF RD UPPER SADDLE RIVER, NJ 37 SKYMARK CT	07458	150000 310200 460200	1191918	1191918 00 1191918	292918 292917 585835	301201 304882 606083	297980 297979 595959
601 11.12 C0039	AFRDBL UNIT .0000	2	SOKOLOWSKI, MARY K 39 SKYMARK CT UPPER SADDLE RIVER, NJ 39 SKYMARK CT	07458	75000 51900 126900	328671	328671 00 328671	80772 80772 161544	83056 84071 167127	82168 82168 164336

Block No. Lot No. Qualification Account No.	Land Dimensions Building Description Additional Lots Acreage	Prop. Class	Owner's Name Address City State Property Location	Billing Code Zip Code	Land Improvement Exemption Net Total	2025 Property Tax Special Dist	2025 Total Tax Deduction Net Tax	Amt.Billed 2025 1st Q 2nd Q Total	2nd Half 2025 3rd Q 4th Q Total	Preliminary 2026 Tax 1st Q 2nd Q Total
601 11.13 C0041	.0000	2	KANG, PHILIP & GRACE 41 SKYMARK COURT UPPER SADDLE RIVER, NJ 41 SKYMARK CT	07458	150000 276700 426700	1105153	1105153 00 1105153	271595 271594 543189	279275 282689 561964	276289 276288 552577
601 11.14 C0043	.0000	2	SHEN, STEPHEN CHENGJUN & LIN LI 46 LAKEVIEW DRIVE OLD TAPPAN, NJ 43 SKYMARK CT	07675	150000 276700 426700	1105153	1105153 00 1105153	271595 271594 543189	279275 282689 561964	276289 276288 552577
601 11.15 C0048	.0000	2	LEE, SEI HUI & DONG SUN 48 SKYMARK CT UPPER SADDLE RIVER, NJ 48 SKYMARK CT	07458	150000 364800 514800	1333332	1333332 -25000 1308332	321421 321420 642841	330687 334804 665491	327083 327083 654166
601 11.16 C0046	.0000	2	ZHANG, WEIYING 46 SKYMARK CT UPPER SADDLE RIVER, NJ 46 SKYMARK CT	07458	150000 364800 514800	1333332	1333332 00 1333332	327671 327670 655341	336937 341054 677991	333333 333333 666666
601 11.17 C0044	.0000	2	VARGAS, ALEXANDRA 44 SKYMARK COURT #G33 UPPER SADDLE RIVER, NJ 44 SKYMARK CT	07458	150000 364800 514800	1333332	1333332 00 1333332	327671 327670 655341	336937 341054 677991	333333 333333 666666
601 11.18 C0042	.0000	2	HUANG, XU & DING, YAJUN 42 SKYMARK CT UPPER SADDLE RIVER, NJ 42 SKYMARK CT	07458	150000 362700 512700	1327893	1327893 00 1327893	326334 326333 652667	335562 339664 675226	331974 331973 663947
601 11.19 C0040	AFRDB UNIT .0000	2	PERDOMO, ARLENE 40 SKYMARK CT UPPER SADDLE RIVER, NJ 40 SKYMARK CT	07458	75000 27900 102900	266511	266511 00 266511	65496 65496 130992	67348 68171 135519	66628 66628 133256
601 11.20 C0038	.0000	2	YAN, JUN & LENG, WEI 130 WOODMONT CIRCLE RIVERVALE NJ 38 SKYMARK CT	07675	150000 372900 522900	1354311	1354311 00 1354311	332826 332826 665652	342238 346421 688659	338578 338578 677156
601 11.21 C0034	.0000	2	SUARES, ALAN 78 BERGEN AVE WALDWICK, NJ 34 SKYMARK CT	07604	150000 310200 460200	1191918	1191918 00 1191918	292918 292917 585835	301201 304882 606083	297980 297979 595959
601 11.22 C0032	.0000	2	FOX, STEVEN 32 SKYMARK CT. UPPER SADDLE RIVER, NJ 32 SKYMARK CT	07458	150000 314900 464900	1204091	1204091 00 1204091	295909 295909 591818	304277 307996 612273	301023 301023 602046
601 11.23 C0030	AFRDBL UNIT .0000	2	BARTOS, JAMES 30 SKYMARK CT UPPER SADDLE RIVER, NJ 30 SKYMARK CT	07458	75000 9500 84500	218855	218855 00 218855	53785 53784 107569	55305 55981 111286	54714 54714 109428
601 11.24 C0028	.0000	2	EVELSON, GALINA 28 SKYMARK COURT UPPER SADDLE RIVER, NJ 28 SKYMARK CT	07458	150000 347400 497400	1288266	1288266 00 1288266	316595 316595 633190	325549 329527 655076	322067 322066 644133
601 11.25 C0024	.0000	2	IOVINE, JWN NIFER C ETALS 24 SKYMARK CT UPPER SADDLE RIVER, NJ 24 SKYMARK CT	07458	150000 364200 514200	1331778	1331778 00 1331778	327289 327288 654577	336544 340657 677201	332945 332944 665889
601 11.26 C0022	.0000	2	XUAN, KANG & PAN, LIZHEN & ZHIYI 22 SKYMARK COURT UPPER SADDLE RIVER, NJ 22 SKYMARK CT	07458	150000 344700 494700	1281273	1281273 00 1281273	314877 314876 629753	323781 327739 651520	320319 320318 640637

Block No. Lot No. Qualification Account No.	Land Dimensions Building Description Additional Lots Acreage	Prop. Class	Owner's Name Address City State Property Location	Billing Code Zip Code	Land Improvement Exemption Net Total	2025 Property Tax Special Dist	2025 Total Tax Deduction Net Tax	Amt.Billed 2025 1st Q 2nd Q Total	2nd Half 2025 3rd Q 4th Q Total	Preliminary 2026 Tax 1st Q 2nd Q Total
601 11.27 C0020	.0000	2	EPSTEIN, GILAT 35 SHERWOOD DOWNS PARK RIDGE, NJ 20 SKYMARK CT	07656	150000 344700 494700	1281273	1281273 00 1281273	314877 314876 629753	323781 327739 651520	320319 320318 640637
601 11.28 C0018	.0000	2	RUGGIERO, JOANNE 66 S FRANKLIN TPKE APT 46 RAMSEY, NJ 18 SKYMARK CT	07446	150000 344000 494000	1279460	1279460 00 1279460	314431 314431 628862	323323 327275 650598	319865 319865 639730
601 11.29 C0016	.0000	2	MATTA, EMAN ETALS 16 SKYMARK CT UPPER SADDLE RIVER, NJ 16 SKYMARK CT	07458	75000 69300 144300	373737	373737 00 373737	91847 91847 183694	94445 95598 190043	93435 93434 186869
601 11.30 C0030	.0000	1	RIVER CLIFF ASSOCIATES LLC 440 ROUTE 17 NORTH HASBROUCK HEIGHTS, NJ SKYMARK CT COMMON AREA	07604	0 0 0	00	00 00 00	00 00 00	00 00 00	00 00 00
601 12.01	.900 AC 2S .9000	2	LIN, RICHARD K.C. & JUDY H.C. 2 AUTUMN COURT UPPER SADDLE RIVER, NJ 2 AUTUMN COURT	07458-1853	420000 655000 1075000	2784250	2784250 00 2784250	684238 684237 1368475	703588 712187 1415775	696063 696062 1392125
601 12.02	.900 AC 2S .9000	2	STEPP, JOSEPH & CORISSA 6 AUTUMN COURT UPPER SADDLE RIVER, NJ 6 AUTUMN COURT	07458	420000 531900 951900	2465421	2465421 00 2465421	605885 605884 1211769	623019 630633 1253652	616356 616355 1232711
601 12.03	.950 AC 2.5S .9500	2	ZHANG, RUI XIN & YAN WANG 10 AUTUMN CT UPPER SADDLE RIVER, NJ 10 AUTUMN COURT	07458	390000 789700 1179700	3055423	3055423 00 3055423	713708 713707 1427415	809285 818723 1628008	763856 763856 1527712
601 12.04	.980 AC 2S .9800	2	MINICHETTI (TRUSTEE), ANTHONY 14 AUTUMN COURT UPPER SADDLE RIVER, NJ 14 AUTUMN COURT	07458	424000 876300 1300300	3367777	3367777 00 3367777	827641 827641 1655282	851047 861448 1712495	841945 841944 1683889
601 12.05	1.010 AC 2S 1.0100	2	LYNCH (ETAL), JAMES S 18 AUTUMN CT UPPER SADDLE RIVER, NJ 18 AUTUMN COURT	07458	425300 764700 1190000	3082100	3082100 00 3082100	757435 757435 1514870	778855 788375 1567230	770525 770525 1541050
601 12.06	1.110 AC 2S 1.1100	2	HANDLER, EMILY MARA & MATTHEW LANCE 22 AUTUMN CT UPPER SADDLE RIVER, NJ 22 AUTUMN COURT	07458	427800 532200 960000	2486400	2486400 00 2486400	611040 611040 1222080	628320 636000 1264320	621600 621600 1243200
601 13.01 000000	.9148 AC .9148	2	CHOWDURY, ANELL 2 SANDSTONE RIDGE UPPER SADDLE RIVER, NJ 2 SANDSTONE RIDGE	07458	495800 1048900 1544700	4000773	4000773 00 4000773	983202 983201 1966403	1011006 1023364 2034370	1000194 1000193 2000387
601 13.02 000000	.8616 AC .8616	2	GARGANO, MAURICE & VINZIA 6 SANDSTONE RIDGE UPPER SADDLE RIVER, NJ 6 SANDSTONE RIDGE	07458	493100 989700 1482800	3840452	3840452 00 3840452	943803 943802 1887605	970493 982354 1952847	960113 960113 1920226
601 13.03 000000	.9380 AC .9380	2	VIRK, YOGINDER & BALPREET K GREWAL- 5 SANDSTONE RIDGE UPPER SADDLE RIVER, NJ 5 SANDSTONE RIDGE	07458	496900 903100 1400000	3626000	3626000 00 3626000	891100 891100 1782200	916300 927500 1843800	906500 906500 1813000
601 13.04 000000	.9031 AC .9031	2	LEI, PING 1 SANDSTONE RIDGE UPPER SADDLE RIVER, NJ 1 SANDSTONE RIDGE	07458	495200 983300 1478500	3829315	3829315 00 3829315	941066 941065 1882131	967678 979506 1947184	957329 957329 1914658

13695900

35472381

00

00

35472381

17360539

18111842

17736194

Block No. Lot No. Qualification Account No.	Land Dimensions Building Description Additional Lots Acreage	Prop. Class	Owner's Name Address City State Property Location	Billing Code Zip Code	Land Improvement Exemption Net Total	2025 Property Tax Special Dist	2025 Total Tax Deduction Net Tax	Amt.Billed 2025 1st Q 2nd Q Total	2nd Half 2025 3rd Q 4th Q Total	Preliminary 2026 Tax 1st Q 2nd Q Total
601 14 103600	1.400 AC 2S 1.4000	2	ANTARAMIAN, ANTONIO & GLORIA 49 CARLOUGH RD UPPER SADDLE RIVER, NJ 07458 49 CARLOUGH RD	07458	304000 198900 502900	1302511	1302511 00 1302511	320096 320096 640192	329148 333171 662319	325628 325628 651256
601 15 103500	1.890 AC 2SBF1SBFG 1.8900	2	INSERILLO, ANTHONY J. & PATRICIA E 51 CARLOUGH RD 02151 UPPER SADDLE RIVER NJ 07458-1854 51 CARLOUGH RD	07458-1854	333400 188800 522200	1352498	1352498 00 1352498	332381 332380 664761	341780 345957 687737	338125 338124 676249
601 16 103730	1.030 AC 2.5S 1.0300	2	ABOUCALACHE, GABRIEL & ELIZABETH 59 CARLOUGH RD 02023 UPPER SADDLE RIVER NJ 07458-1854 59 CARLOUGH RD	07458-1854	253600 354300 607900	1574461	1574461 00 1574461	386929 386928 773857	397871 402733 800604	393616 393615 787231
601 17 103720	1.070 AC 2S 1.0700	2	SOHN, DONGWON & YOUNG S. 63 CARLOUGH RD 01175 UPPER SADDLE RIVER NJ 07458-1854 63 CARLOUGH RD	07458-1854	255800 335800 591600	1532244	1532244 00 1532244	376554 376553 753107	387202 391935 779137	383061 383061 766122
601 18 103700	.880 AC 2SF2G .8800	2	MAREK - CHRISTINA SWIATKOWSKI 6 MEADOWBROOK ROAD MAHWAH, NJ 07430 6 MEADOWBROOK RD	07430	295200 341400 636600	1648794	1648794 00 1648794	405196 405196 810392	416655 421747 838402	412199 412198 824397
601 19 103710	.900 AC .9000	2	BLAKE-FOREMAN, AMINA 8 MEADOWBROOK RD UPPER SADDLE RIVER, NJ 07458 8 MEADOWBROOK RD	07458	296000 1183500 1479500	3831905	3831905 00 3831905	941702 941702 1883404	968333 980168 1948501	957977 957976 1915953
601 20.01 103800	.886 AC .8860	2	GOLUB, JAMIE & LAYNA 2 PRIMROSE COURT UPPER SADDLE RIVER, NJ 07458 2 PRIMROSE COURT	07458	444300 872600 1316900	3410771	3410771 00 3410771	838207 838207 1676414	861911 872446 1734357	852693 852693 1705386
601 20.02 103800	1.748 AC 1.7480	2	AHMED, AMMAR SAFWAT & EBID, HEIDI 6 PRIMROSE CT UPPER SADDLE RIVER, NJ 07458 6 PRIMROSE COURT	07458	468700 959200 1427900	3698261	3698261 00 3698261	908859 908858 1817717	934561 945983 1880544	924566 924565 1849131
601 21.01 103345	1.148 AC 1.1480	2	GORDON, DUSTIN J & BLAIR 1 PRIMROSE COURT UPPER SADDLE RIVER, NJ 07458 1 PRIMROSE COURT	07458	453700 555300 1009000	2613310	2613310 00 2613310	642229 642228 1284457	660391 668462 1328853	653328 653327 1306655
602 1 103345	.960 AC 2SF2G .9600	2	OBLow, SCOTT & MARIA 25 GOLFVIEW RD UPPER SADDLE RIVER, NJ 07458 25 GOLFVIEW RD	07458	363400 489900 853300	2210047	2210047 00 2210047	543126 543125 1086251	558485 565311 1123796	552512 552512 1105024
602 2 103700	.870 AC 2SFB2CG .8700	2	MACISAAC, PETER L & AMY S 21 GOLFVIEW RD UPPER SADDLE RIVER, NJ 07458 21 GOLFVIEW RD	07458	359800 740200 1100000	2849000	2849000 00 2849000	700150 700150 1400300	719950 728750 1448700	712250 712250 1424500
602 3 103355	.860 AC 1.5S .8600	2	KIM, KI-YOUNG & EUN-JU RYU 17 GOLFVIEW RD UPPER SADDLE RIVER, NJ 07458 17 GOLFVIEW RD	07458	359400 493000 852400	2207716	2207716 00 2207716	542553 542552 1085105	557896 564715 1122611	551929 551929 1103858
602 4.01 103360	.860 AC 1SF2G 1SFG .8600	2	DELIA, SUSAN A 11 GOLFVIEW RD UPPER SADDLE RIVER, NJ 07458 11 GOLFVIEW RD	07458	359400 268700 628100	1626779	1626779 00 1626779	399786 399786 799572	411091 416116 827207	406695 406695 813390
602 4.02 103360	.860 AC 2S .8600	2	GHORASHI (ETAL), ALLEN A. 7 GOLFVIEW ROAD UPPER SADDLE RIVER, NJ 07458 7 GOLFVIEW RD	07458	359400 571600 931000	2411290	2411290 00 2411290	592582 592581 1185163	609340 616787 1226127	602823 602822 1205645

Block No. Lot No. Qualification Account No.	Land Dimensions Building Description Additional Lots Acreage	Prop. Class	Owner's Name Address City State Property Location	Billing Code Zip Code	Land Improvement Exemption Net Total	2025 Property Tax Special Dist	2025 Total Tax Deduction Net Tax	Amt.Billed 2025 1st Q 2nd Q Total	2nd Half 2025 3rd Q 4th Q Total	Preliminary 2026 Tax 1st Q 2nd Q Total
602 5	1.079 AC 2.5S  1.0790	2	CHO, NANCY & KANG, YOUNG 39 CARLOUGH RD UPPER SADDLE RIVER, NJ 39 CARLOUGH RD	07458	284700 545300 830000	2149700	2149700 00 2149700	528295 528295 1056590	543235 549875 1093110	537425 537425 1074850
603 1 103340	.960 AC  .9600	2	SABO, MICHAEL & ARLENE 28 GOLFVIEW DR UPPER SADDLE RIVER, NJ 28 GOLFVIEW RD	07458	363400 276800 640200	1658118	1658118 00 1658118	407488 407487 814975	419011 424132 843143	414530 414529 829059
603 2 103335	.860 AC 2SF .8600	2	LEROY, LAWRENCE K. & MARGARET 24 GOLFVIEW RD UPPER SADDLE RIVER NJ 24 GOLFVIEW RD	02640 07458-1812	359400 324600 684000	1771560	1771560 00 1771560	435366 435366 870732	447678 453150 900828	442890 442890 885780
603 3 103330	.860 AC 2SF2G .8600	2	PARKER, BRENT & ELLEN 4 NICOLE WAY CHESTNUT RIDGE, NY 18 GOLFVIEW RD	10977	359400 797100 1156500	2995335	2995335 00 2995335	736113 736112 1472225	756929 766181 1523110	748834 748834 1497668
603 4 103325	.860 AC 1.5S .8600	2	LEE, SUNG H & YANG, YOUNG 10 GOLFVIEW RD UPPER SADDLE RIVER, NJ 10 GOLFVIEW RD	07458	359400 290400 649800	1682982	1682982 00 1682982	413598 413598 827196	425294 430492 855786	420746 420745 841491
603 5 103320	.860 AC 1SBF .8600	2	RAMIREZ, ELLESA & EDUARD, W/H ETAL 33 CARLOUGH RD UPPER SADDLE RIVER, NJ 33 CARLOUGH RD	07458	274400 246700 521100	1349649	1349649 00 1349649	331681 331680 663361	341060 345228 686288	337413 337412 674825
603 6 103315	.860 AC 1SBF .8600	2	HURWITT (ETAL), DOUGLAS S 27 CARLOUGH RD UPPER SADDLE RIVER, NJ 27 CARLOUGH RD	07458	274400 223100 497500	1288525	1288525 00 1288525	316659 316659 633318	325614 329593 655207	322132 322131 644263
603 7 103310	.860 AC 2SF .8600	2	BERNHARDT, MARC & ARLENE 23 CARLOUGH RD UPPER SADDLE RIVER NJ 23 CARLOUGH RD	07458-1805	274400 317100 591500	1531985	1531985 00 1531985	376490 376490 752980	387137 391868 779005	382997 382996 765993
603 8 103305	.860 AC 2SBF .8600	2	KARAL JR, JOHN & PATRICIA DUNN 17 CARLOUGH RD UPPER SADDLE RIVER, NJ 17 CARLOUGH RD	07458	274400 230300 504700	1307173 V1	1307173 -25000 1282173	314992 314991 629983	324076 328114 652190	320544 320543 641087
603 9 103100	1.230 AC 1SBF1SFG 1.2300	2	SYMON, ALISTER A JR & LINDA J 13 CARLOUGH RD UPPER SADDLE RIVER NJ 13 CARLOUGH RD	07458-1805 1	220400 76300 296700	768453	768453 00 768453	188850 188849 377699	194190 196564 390754	192114 192113 384227
603 10.01 102900	.890 AC 2SF .8900	2	SMITH, JACOB M & MEGHANN NEWELL 7 CARLOUGH RD UPPER SADDLE RIVER, NJ 7 CARLOUGH RD	07458	275600 343600 619200	1603728	1603728 00 1603728	394121 394121 788242	405266 410220 815486	400932 400932 801864
603 10.02 102900	.930 AC 2.5S .9300	2	SEIBEL, RONALD C & BARBARA 11 POSSUM TRAIL UPPER SADDLE RIVER, NJ 11 POSSUM TRAIL	07458	362200 364700 726900	1882671	1882671 00 1882671	462672 462672 925344	475756 481571 957327	470668 470668 941336
603 10.03 102900	1.100 AC 1.5S 1.1000	2	DAI, MARGARET E TRSTE 11 CARLOUGH RD UPPER SADDLE RIVER, NJ 11 CARLOUGH RD	07458	286000 397900 683900	1771301	1771301 00 1771301	435303 435302 870605	447613 453083 900696	442826 442825 885651
603 11 103000	.930 AC 2SBF .9300	2	CHOWDHURY, SAMEER ETAL 19 POSSUM TRAIL UPPER SADDLE RIVER, NJ 19 POSSUM TRAIL	07458	362200 280800 643000	1665370	1665370 00 1665370	409270 409269 818539	420844 425987 846831	416343 416342 832685

9045000

23426550

00

25000

23401550

11501789

11899761

11700779



Block No. Lot No. Qualification Account No.	Land Dimensions Building Description Additional Lots Acreage	Prop. Class	Owner's Name Address City State Property Location	Billing Code Zip Code	Land Improvement Exemption Net Total	2025 Property Tax Special Dist	2025 Total Tax Deduction Net Tax	Amt.Billed 2025 1st Q 2nd Q Total	2nd Half 2025 3rd Q 4th Q Total	Preliminary 2026 Tax 1st Q 2nd Q Total
603 12 103105	.860 AC 2SF .8600	2	MCCARTHY, EDWARD C. & LOIS 23 POSSUM TRAIL UPPER SADDLE RIVER, NJ 23 POSSUM TRAIL	07458-1825	359400 247000 606400	1570576	1570576 00 1570576	385974 385973 771947	396889 401740 798629	392644 392644 785288
603 13 103110	.860 AC 1.5S .8600	2	ESPOSITO, MICHAEL & WENDY 31 POSSUM TRAIL UPPER SADDLE RIVER, NJ 31 POSSUM TRAIL	07458	359400 326700 686100	1776999	1776999 00 1776999	436703 436703 873406	449052 454541 903593	444250 444250 888500
604 1 103115	.860 AC 1SF2G .8600	2	PRECHT, HORST H. W. & INGE 30 POSSUM TRAIL UPPER SADDLE RIVER NJ 30 POSSUM TRAIL	07458-1825	359400 315200 674600	1747214	1747214 00 1747214	429383 429383 858766	441526 446922 888448	436804 436803 873607
604 2 103120	.860 AC 1SF .8600	2	CURATOLA, VINCENT A & MAUREEN M 26 POSSUM TRAIL UPPER SADDLE RIVER, NJ 26 POSSUM TRAIL	07458	359400 261300 620700	1607613	1607613 00 1607613	395076 395075 790151	406248 411214 817462	401904 401903 803807
604 3 103125	.880 AC 2SF .8800	2	NUARA, JOHN & JULIANNE 22 POSSUM TRAIL UPPER SADDLE RIVER, NJ 22 POSSUM TRAIL	07458	360200 356700 716900	1856771	1856771 00 1856771	456307 456307 912614	469211 474946 944157	464193 464193 928386
604 4 103130	.860 AC 1SF2G .8600	2	RIEDER, JASON & DIANA 12 POSSUM TR UPPER SADDLE RIVER, NJ 12 POSSUM TRAIL	07458	359400 288200 647600	1677284	1677284 00 1677284	412198 412197 824395	423854 429035 852889	419321 419321 838642
604 5 102800	.980 AC 2SF .9800	2	ROSS, MARC A 3 CARLOUGH ROAD UPPER SADDLE RIVER, NJ 3 CARLOUGH RD	07458	271200 663700 934900	2421391	2421391 00 2421391	595064 595064 1190128	611892 619371 1231263	605348 605348 1210696
604 6 102700	.910 AC 2SF .9100	2	GINELLI, PAUL C 8 POSSUM TRAIL UPPER SADDLE RIVER, NJ 8 POSSUM TRAIL	07458	361400 929200 1290600	3342654	3342654 00 3342654	821467 821467 1642934	844698 855022 1699720	835664 835663 1671327
604 7 102600	1.230 AC 1.5S 1.2300	2	MALIK, AFSHAN E 63 LAKE ST UPPER SADDLE RIVER, NJ 63 LAKE ST	07458	293800 123300 417100	1080289	1080289 00 1080289	265485 265484 530969	272992 276328 549320	270073 270072 540145
604 8.01	.901 AC 2SF .9010	2	HUSSAIN, MUHAMMAD & SHARMIN, SHIFFAT 59 LAKE ST UPPER SADDLE RIVER, NJ 59 LAKE ST	07458	276000 495700 771700	1998703	1998703 00 1998703	491187 491187 982374	505078 511251 1016329	499676 499676 999352
604 8.02	.861 AC 2SF .8610	2	GUNN, ROBERT 55 LAKE ST UPPER SADDLE RIVER, NJ 55 LAKE ST	07458	274400 538200 812600	2104634	2104634 00 2104634	517220 517220 1034440	531847 538347 1070194	526159 526158 1052317
604 8.03	.964 AC 2SF .9640	2	DATLA, RAJU & PRASANTHI 51 LAKE ST UPPER SADDLE RIVER, NJ 51 LAKE ST	07458	278600 470200 748800	1939392	1939392 00 1939392	476612 476611 953223	490090 496079 986169	484848 484848 969696
604 8.04	1.039 AC 2SF 1.0390	2	VERDUCCI, DAVID & O'NEILL, WILLIAM 47 LAKE ST UPPER SADDLE RIVER, NJ 47 LAKE ST	07458	282300 550600 832900	2157211	2157211 00 2157211	530141 530141 1060282	545133 551796 1096929	539303 539303 1078606
605 1 102000	.030 AC 2SF .0300	1	663 CRESCENT PLAZA LLC 663 CRESCENT AVE RAMSEY, NJ E CRESCENT AVE	07446	1700 0 1700	4403	4403 00 4403	1082 1082 2164	1113 1126 2239	1101 1101 2202

9762600

25285134

00

00

25285134

12427793

12857341

12642571

Block No. Lot No. Qualification Account No.	Land Dimensions Building Description Additional Lots Acreage	Prop. Class	Owner's Name Address City State Property Location	Billing Code Zip Code	Land Improvement Exemption Net Total	2025 Property Tax Special Dist	2025 Total Tax Deduction Net Tax	Amt.Billed 2025 1st Q 2nd Q Total	2nd Half 2025 3rd Q 4th Q Total	Preliminary 2026 Tax 1st Q 2nd Q Total
701 1 040620	.860 AC 2SF2G .8600	2	PAJIC, MIOMIR & MILENA 76 CARLOUGH RD UPPER SADDLE RIVER, NJ 76 CARLOUGH RD	07458	319400 318000 637400	1650866	1650866 00 1650866	405705 405705 811410	417179 422277 839456	412717 412716 825433
701 2 040630	.860 AC 2SF2G .8600	2	EVDOKIMOV, VALERIY & JULIA 50 STONE LEDGE RD UPPER SADDLE RIVER, NJ 50 STONE LEDGE RD	07458	319400 445300 764700	1980573	1980573 00 1980573	486732 486731 973463	500496 506614 1007110	495144 495143 990287
701 3 060100	.920 AC 2SBF .9200	2	SIDERIAS, GEORGE & DEANNA 42 STONE LEDGE ROAD UPPER SADDLE RIVER, NJ 42 STONE LEDGE RD	07458	321800 353200 675000	1748250	1748250 00 1748250	429638 429637 859275	441788 447187 888975	437063 437062 874125
701 4 060000	.910 AC 2.5S .9100	2	LAPATKA, DARLENE M 38 STONE LEDGE RD UPPER SADDLE RIVER, NJ 38 STONE LEDGE RD	07458	321400 152000 473400	1226106	1226106 00 1226106	301319 301319 602638	309841 313627 623468	306527 306526 613053
701 5 059900	.890 AC 2S .8900	2	WHITE, ROBERT K & SUSAN T 34 STONE LEDGE RD UPPER SADDLE RIVER, NJ 34 STONE LEDGE RD	01175 07458	320600 299200 619800	1605282	1605282 00 1605282	394503 394503 789006	405659 410617 816276	401321 401320 802641
701 6 059800	.890 AC 2.5S .8900	2	MISHRA, AJAY K & URVASHI A 30 STONE LEDGE RD UPPER SADDLE RIVER, NJ 30 STONE LEDGE RD	07458	320600 233700 554300	1435637	1435637 00 1435637	352812 352812 705624	362790 367223 730013	358910 358909 717819
701 7 059700	.890 AC 2SFG2 .8900	2	PICANO, RAYMOND A & JOAN M 26 STONE LEDGE RD UPPER SADDLE RIVER NJ 26 STONE LEDGE RD	01175 07458-1522	320600 237400 558000	1445220	1445220 00 1445220	355167 355167 710334	365211 369675 734886	361305 361305 722610
701 8 059600	.960 AC 2S .9600	2	GRINBERG, KEVIN & JULIA 22 STONE LEDGE RD UPPER SADDLE RIVER, NJ 22 STONE LEDGE RD	07458	323400 1503000 1826400	4730376	4730376 00 4730376	1162504 1162503 2325007	1195379 1209990 2405369	1182594 1182594 2365188
701 9 059500	.980 AC 1SBF1SBFG .9800	2	BATISTA, MIGUEL & SUZETTE 18 STONE LEDGE UPPER SADDLE RIVER 18 STONE LEDGE RD	07458	324200 281200 605400	1567986	1567986 00 1567986	385337 385337 770674	396235 401077 797312	391997 391996 783993
701 10 059400	.860 AC 2SF .8600	2	WONG, WILLIAM & ALEXANDRA (GOLEBIEWSKI) 75 LILLINE LN UPPER SADDLE RIVER, NJ 75 LILLINE LANE	07458	329400 169400 498800	1291892	1291892 00 1291892	317487 317486 634973	326465 330454 656919	322973 322973 645946
701 11 104145	.990 AC 2SBF .9900	2	VENEKAS, DIMITRI & LAUREN 31 BLUE SPRUCE DR UPPER SADDLE RIVER, NJ 31 BLUE SPRUCE DR	07458	344600 363000 707600	1832684	1832684 00 1832684	450388 450387 900775	463124 468785 931909	458171 458171 916342
701 12 104140	.880 AC 2SF .8800	2	SHEN, YI & HUANG, RONG 27 BLUE SPRUCE DRIVE UPPER SADDLE RIVER, NJ 27 BLUE SPRUCE DR	07458	340200 304400 644600	1669514	1669514 00 1669514	410288 410288 820576	421891 427047 848938	417379 417378 834757
701 13 104135	.860 AC 1SF .8600	2	LAMA-TAMANG, TENZIN P 23 BLUE SPRUCE DR UPPER SADDLE RIVER, NJ 23 BLUE SPRUCE DR	07458	339400 256400 595800	1543122	1543122 00 1543122	379227 379227 758454	389951 394717 784668	385781 385780 771561
701 14 104130	.860 AC 2SF2G .8600	2	PURVIN (ETAL), MICHAEL A 19 BLUE SPRUCE DR UPPER SADDLE RIVER, NJ 19 BLUE SPRUCE DR	07458	339400 370400 709800	1838382	1838382 00 1838382	451788 451788 903576	464564 470242 934806	459596 459595 919191

9871000

25565890

00

00

25565890

12565785

13000105

12782946

Block No. Lot No. Qualification Account No.	Land Dimensions Building Description Additional Lots Acreage	Prop. Class	Owner's Name Address City State Property Location	Billing Code Zip Code	Land Improvement Exemption Net Total	2025 Property Tax Special Dist	2025 Total Tax Deduction Net Tax	Amt.Billed 2025 1st Q 2nd Q Total	2nd Half 2025 3rd Q 4th Q Total	Preliminary 2026 Tax 1st Q 2nd Q Total
701 15 104125	.860 AC 2SF .8600	2	FIORI, KENNETH J. & MARJORIE E. 15 BLUE SPRUCE DR UPPER SADDLE RIVER, NJ 15 BLUE SPRUCE DR	07458-1801	339400 408700 748100	1937579	1937579 00 1937579	476166 476166 952332	489631 495616 985247	484395 484395 968790
701 16 104120	.860 AC 2SF .8600	2	DEFRINO, STEVEN & JANA 11 BLUE SPRUCE DR UPPER SADDLE RIVER, NJ 11 BLUE SPRUCE DR	07458	339400 282400 621800	1610462	1610462 00 1610462	395776 395776 791552	406968 411942 818910	402616 402615 805231
701 17 104115	.860 AC 2.5S .8600	2	ALEXIADES, ANDREW N. & MARIA A. 7 BLUE SPRUCE DR UPPER SADDLE RIVER NJ 7 BLUE SPRUCE DR	07458	339400 255000 594400	1539496	1539496 00 1539496	378336 378335 756671	389035 393790 782825	384874 384874 769748
701 18 104110	.860 AC 2SF .8600	2	DIGISI, ROBERT J & JENNIFER W 3 BLUE SPRUCE DR UPPER SADDLE RIVER, NJ 3 BLUE SPRUCE DR	07458	339400 248600 588000	1522920	1522920 00 1522920	374262 374262 748524	384846 389550 774396	380730 380730 761460
701 19 104105	.860 AC 2SF .8600	2	RAJESH, CYRIL GERALD ETAL 66 CARLOUGH RD UPPER SADDLE RIVER, NJ 66 CARLOUGH RD	07458	274400 241600 516000	1336440	1336440 00 1336440	328434 328434 656868	337722 341850 679572	334110 334110 668220
702 1 104190	.950 AC 2SF2G .9500	2	RAZZAQ, SHAGUFTTA ETAL 60 CARLOUGH RD UPPER SADDLE RIVER, NJ 60 CARLOUGH RD	07458	308700 257400 566100	1466199	1466199 00 1466199	360323 360323 720646	370512 375041 745553	366550 366550 733100
702 2 104185	.980 AC 1SF2BG .9800	2	LEE, KENNETH Y. & YUN 4 BLUE SPRUCE DR UPPER SADDLE RIVER NJ 4 BLUE SPRUCE DR	01175 07458-1802	309800 192000 501800	1299662	1299662 00 1299662	319396 319396 638792	328428 332442 660870	324916 324915 649831
702 3 104180	.970 AC 2SF2CG .9700	2	SCHULTZ, GARY & LOUISE 8 BLUE SPRUCE DR UPPER SADDLE RIVER, NJ 8 BLUE SPRUCE DR	07458	315000 289100 604100	1564619	1564619 00 1564619	384510 384510 769020	395383 400216 795599	391155 391155 782310
702 4 104175	.970 AC 2SBF .9700	2	LENIHAN, DONAL F. & CHRISTINA G. 12 BLUE SPRUCE DR UPPER SADDLE RIVER NJ 12 BLUE SPRUCE DR	07458	343800 472300 816100	2113699	2113699 00 2113699	519448 519448 1038896	534137 540666 1074803	528425 528425 1056850
702 5 104170	.970 AC 2SF .9700	2	VILLANO, JAMES 16 BLUE SPRUCE DR SADDLE RIVER, NJ 16 BLUE SPRUCE DR	07458	343800 348500 692300	1793057	1793057 00 1793057	440649 440649 881298	453111 458648 911759	448265 448264 896529
702 6 104165	.970 AC 2SF .9700	2	BOSTON, KENNETH & BERBERICH, P 20 BLUE SPRUCE DR UPPER SADDLE RIVER, NJ 20 BLUE SPRUCE DR	07458	343800 292100 635900	1646981	1646981 00 1646981	404751 404750 809501	416197 421283 837480	411746 411745 823491
702 7 104160	.880 AC 2SF .8800	2	BEHAR, ISAAC & REGINA 1570 STILLWATER DRIVE MIAMI BEACH, FL 57 CLOVER LANE	33141-3714	340200 193700 533900	1382801	1382801 00 1382801	339828 339827 679655	349438 353708 703146	345701 345700 691401
702 8 104200	1.070 AC 2SBF 1.0700	2	FABRIS, GARY L & BRENDA 53 CLOVER LANE UPPER SADDLE RIVER, NJ 53 CLOVER LANE	07458	346800 308700 655500	1697745	1697745 00 1697745	417226 417226 834452	429025 434268 863293	424437 424436 848873
702 9 104201	1.040 AC 2SBF 1.0400	2	DEBERARDINE, ROGER B & ROSE 49 CLOVER LANE UPPER SADDLE RIVER NJ 49 CLOVER LANE	06990 07458-1834	311400 262400 573800	1486142 V1	1486142 -25000 1461142	358974 358974 717948	369302 373892 743194	365286 365285 730571

8647800

22397802

00

25000

22372802

10996155

11376647

11186405

Block No. Lot No. Qualification Account No.	Land Dimensions Building Description Additional Lots Acreage	Prop. Class	Owner's Name Address City State Property Location	Billing Code Zip Code	Land Improvement Exemption Net Total	2025 Property Tax Special Dist	2025 Total Tax Deduction Net Tax	Amt.Billed 2025 1st Q 2nd Q Total	2nd Half 2025 3rd Q 4th Q Total	Preliminary 2026 Tax 1st Q 2nd Q Total
702 10 104202	1.020 AC 2SF2G 1.0200	2	BIERMAN, LESLIE M. & CAROLE 11 EVERGREEN DR UPPER SADDLE RIVER NJ 11 EVERGREEN DR	01175 07458-1810	311000 269400 580400	1503236	1503236 00 1503236	369425 369424 738849	379872 384515 764387	375809 375809 751618
702 11 104203	.900 AC 2SFG2 .9000	2	JACOBS, KYLE & REBECCA DANIELLE 7 EVERGREEN DR UPPER SADDLE RIVER, NJ 7 EVERGREEN DR	07458	341000 340100 681100	1764049	1764049 00 1764049	433521 433520 867041	445780 451228 897008	441013 441012 882025
702 12 104204	.870 AC 2SFG2 .8700	2	BOUAB, ABDELHAMID & SIGRID 3 EVERGREEN DR UPPER SADDLE RIVER NJ 3 EVERGREEN DR	01175 07458-1810	339800 330600 670400	1736336	1736336 00 1736336	426710 426709 853419	438777 444140 882917	434084 434084 868168
702 13 104100	.900 AC 1SF .9000	2	PEDUTO, LOUIS MATTHEW & ELYSE MARIE 56 CARLOUGH RD UPPER SADDLE RIVER, NJ 56 CARLOUGH RD	07458	341000 165300 506300	1311317	1311317 00 1311317	322260 322260 644520	331374 335423 666797	327830 327829 655659
703 1 104191	1.020 AC 2.5S 1.0200	2	TRAMONTOZZI, GREGORY A & TIERNEY F 2 EVERGREEN DR UPPER SADDLE RIVER, NJ 2 EVERGREEN DR	07458	345500 323800 669300	1733487	1733487 00 1733487	426010 426009 852019	438057 443411 881468	433372 433372 866744
703 2 104192	.980 AC 2SF2G .9800	2	GARZON, JOSE F. & KIM A. 44 CARLOUGH RD UPPER SADDLE RIVER, NJ 44 CARLOUGH RD	07458-1804	279200 436400 715600	1853404	1853404 00 1853404	455480 455479 910959	468360 474085 942445	463351 463351 926702
703 3 104193	.950 AC 2SBF .9500	2	D'ELIA, RONALD & CAROL A. 6 EVERGREEN DR UPPER SADDLE RIVER NJ 6 EVERGREEN DR	07458-1811	343000 266200 609200	1577828	1577828 00 1577828	387756 387756 775512	398721 403595 802316	394457 394457 788914
703 4 104195	.870 AC 2SBF .8700	2	HYMANS, BARBARA P & DONALD E 10 EVERGREEN DR UPPER SADDLE RIVER, NJ 10 EVERGREEN DR	07458	339800 261000 600800	1556072	1556072 00 1556072	382410 382409 764819	393224 398029 791253	389018 389018 778036
703 5 104195	.860 AC 2SBFG2 .8600	2	COBB, EDWARD & CHRISTY 14 EVERGREEN DR UPPER SADDLE RIVER, NJ 14 EVERGREEN DR	07458	339400 276100 615500	1594145	1594145 00 1594145	391766 391766 783532	402845 407768 810613	398537 398536 797073
703 6 104196	.940 AC 2SF2G .9400	2	MESSINGER, JASON & DANIELLE 45 CLOVER LN UPPER SADDLE RIVER, NJ 45 CLOVER LANE	07458	342600 281000 623600	1615124	1615124 00 1615124	396922 396921 793843	408146 413135 821281	403781 403781 807562
703 7 104196	.880 AC 1SF .8800	1	KAZANJIAN, ONNIK 376 SPRING VALLEY RD PARAMUS, NJ 42 CARLOUGH RD	07652	275200 0 275200	712768	712768 00 712768	175165 175165 350330	180118 182320 362438	178192 178192 356384
703 8 104210	3.290 AC 2SCBS 3.2900	4A	40 CARLOUGH REALTY LLC 14 HAMPSHIRE RD WASHINGTON TOWNSHIP, NJ 40 CARLOUGH RD	07676	336400 113600 450000	1165500	1165500 00 1165500	286425 286425 572850	294525 298125 592650	291375 291375 582750
703 9 109910	.870 AC 2SF2G .8700	2	KARDOS, JOHN & SHURBET, KHRISTI ANN 41 CLOVER LN UPPER SADDLE RIVER, NJ 41 CLOVER LANE	07458	339800 306700 646500	1674435	1674435 00 1674435	411498 411497 822995	423134 428306 851440	418609 418609 837218
703 10 109915	1.060 AC 2SF2G 1.0600	2	KLAUS, JOHN F. & JOANNE A. 37 CLOVER LANE UPPER SADDLE RIVER NJ 37 CLOVER LANE	01589 07458-1807	346500 259900 606400	1570576 V1	1570576 -25000 1545576	379724 379723 759447	390639 395490 786129	386394 386394 772788

8250300

21368277

00

25000

21343277

10490135

10853142

10671641

Block No. Lot No. Qualification Account No.	Land Dimensions Building Description Additional Lots Acreage	Prop. Class	Owner's Name Address City State Property Location	Billing Code Zip Code	Land Improvement Exemption Net Total	2025 Property Tax Special Dist	2025 Total Tax Deduction Net Tax	Amt.Billed 2025 1st Q 2nd Q Total	2nd Half 2025 3rd Q 4th Q Total	Preliminary 2026 Tax 1st Q 2nd Q Total
703 11 109920	1.070 AC 2SF2G 1.0700	2	TSIMIS, DEMETRES C & DIANE M 33 CLOVER LANE UPPER SADDLE RIVER NJ 33 CLOVER LANE	07458-1807	346800 344000 690800	1789172	1789172 00 1789172	439695 439694 879389	452129 457654 909783	447293 447293 894586
703 12 109800	.870 AC 1SF1SFG .8700	2	KHATUMRIA, CHETAN 36 CARLOUGH RD UPPER SADDLE RIVER, NJ 36 CARLOUGH RD	07458	274800 121600 396400	1026676	1026676 00 1026676	252309 252308 504617	259444 262615 522059	256669 256669 513338
703 13 109905	.960 AC 2SF2G .9600	2	ZIMMERMAN, JEANINE 34 CARLOUGH RD UPPER SADDLE RIVER, NJ 34 CARLOUGH RD	07458	278400 328200 606600	1571094	1571094 00 1571094	386101 386101 772202	397020 401872 798892	392774 392773 785547
703 14 109925	.920 AC 2SF2G .9200	2	MALADY, MICHAEL 29 CLOVER LN UPPER SADDLE RIVER, NJ 29 CLOVER LANE	07458	341800 275600 617400	1599066	1599066 00 1599066	392975 392975 785950	404089 409027 813116	399767 399766 799533
704 1.01	.861 AC .8610	2	AYDIN, CORC & BIRGUL 1 EMERALD WOODS CT UPPER SADDLE RIVER NJ 1 EMERALD WOODS CT	07458	493100 506900 1000000	2590000	2590000 00 2590000	636500 636500 1273000	654500 662500 1317000	647500 647500 1295000
704 1.02	1.187 AC 1.1870	2	KAUR, PARMINDER & THAPER, MANPREET S 5 EMERALD WOODS CT UPPER SADDLE RIVER, NJ 5 EMERALD WOODS CT	07458	504700 395300 900000	2331000	2331000 00 2331000	572850 572850 1145700	589050 596250 1185300	582750 582750 1165500
704 1.03	2.944 AC 2.9440	2	EDMONDS, DOUGLAS A & JENNIFER 9 EMERALD WOODS COURT UPPER SADDLE RIVER, NJ 9 EMERALD WOODS CT	07458	548600 551400 1100000	2849000	2849000 00 2849000	700150 700150 1400300	719950 728750 1448700	712250 712250 1424500
704 1.04 104500	2.084 AC 2.0840	2	SCOTT, JARED A & FAWKES, MADISON K 10 EMERALD WOODS CT UPPER SADDLE RIVER, NJ 10 EMERALD WOODS CT	07458	527100 720600 1247700	3231543	3231543 00 3231543	794161 794161 1588322	816620 826601 1643221	807886 807886 1615772
704 1.05	.878 AC .8780	2	LESSNER, SETH & YUNA CHO 6 EMERALD WOODS CT UPPER SADDLE RIVER, NJ 6 EMERALD WOODS CT	07458	493900 746000 1239900	3211341	3211341 00 3211341	789197 789196 1578393	811515 821433 1632948	802836 802835 1605671
704 1.06	.861 AC .8610	2	DARIO, LORRAINE 2 EMERALD WOODS COURT UPPER SADDLE RIVER, NJ 2 EMERALD WOODS CT	07458	493100 671900 1165000	3017350	3017350 00 3017350	741523 741522 1483045	762493 771812 1534305	754338 754337 1508675
704 2 104800	2.330 AC 1SF1SCBG 2.3300	2	BAKLAJIAN, ROBERT & TALENE 16 CARLOUGH RD UPPER SADDLE RIVER, NJ 16 CARLOUGH RD	07458	359800 340200 700000	1813000	1813000 00 1813000	445550 445550 891100	458150 463750 921900	453250 453250 906500
704 3 104600	3.110 AC 3.1100	2	WRIGHT, MICHAEL A & MELISSA 14 CARLOUGH ROAD UPPER SADDLE RIVER, NJ 14 CARLOUGH RD	07458	528600 594700 1123300	2909347	2909347 00 2909347	714981 714980 1429961	735200 744186 1479386	727337 727337 1454674
704 4 104700	3.110 AC 3.1100	2	LOTITO, ANIELLO NINO & DANIELLE 17 ALPINE COURT ENGLEWOOD CLIFFS, NJ 10 CARLOUGH RD	07632	406600 706500 1113100	2882929	2882929 00 2882929	708489 708488 1416977	728524 737428 1465952	720733 720732 1441465
704 5.01 104900	2.030 AC 2.0300	2	TRIPATHI (ETAL), SAURABH 6 CARLOUGH RD UPPER SADDLE RIVER, NJ 6 CARLOUGH RD	07458	324700 644900 969600	2511264	2511264 00 2511264	617151 617150 1234301	634603 642360 1276963	627816 627816 1255632

12869800

33332782

00

00

33332782

16383257

16949525

16666393



Block No. Lot No. Qualification Account No.	Land Dimensions Building Description Additional Lots Acreage	Prop. Class	Owner's Name Address City State Property Location	Billing Code Zip Code	Land Improvement Exemption Net Total	2025 Property Tax Special Dist	2025 Total Tax Deduction Net Tax	Amt.Billed 2025 1st Q 2nd Q Total	2nd Half 2025 3rd Q 4th Q Total	Preliminary 2026 Tax 1st Q 2nd Q Total
704 5.02	1.950AC  1.9500	2	PRAJAPATI, RIMA ETAL 2 CARLOUGH RD UPPER SADDLE RIVER, NJ 2 CARLOUGH RD	07458	320200 636900 957100	2478889	2478889 00 2478889	609195 609194 1218389	626422 634078 1260500	619723 619722 1239445
704 6.01	.980 AC 2S  .9800	2	KABOUS, NELLY 89 LAKE ST UPPER SADDLE RIVER, NJ 89 LAKE ST	07458	279200 404000 683200	1769488	1769488 00 1769488	434857 434857 869714	447154 452620 899774	442372 442372 884744
704 6.02	.960 AC 2S  .9600	2	ELGENDI, GABER F & BOTROS, AMGAD 95 LAKE STREET UPPER SADDLE RIVER, NJ 95 LAKE ST	07458	250600 390200 640800	1659672	1659672 00 1659672	407870 407869 815739	419404 424529 843933	414918 414918 829836
704 7.01  105100	1.465 AC 2SBF  1.4650	2	CAMERON, TRAVIS & WANG, GRACE 101 LAKE ST UPPER SADDLE RIVER, NJ 101 LAKE ST	07458	307900 222600 530500	1373995	1373995 00 1373995	337664 337663 675327	347212 351456 698668	343499 343499 686998
704 7.02	1.323 ACRES  1.3230	2	FANG, SHUSHENG & WEI, YI 107 LAKE ST UPPER SADDLE RIVER, NJ 107 LAKE ST	07458	299400 382600 682000	1766380	1766380 00 1766380	434093 434093 868186	446369 451825 898194	441595 441595 883190
704 8  112100	1.150 AC 1SBF1SFG  1.1500	2	MAHER, THOMAS J. & DONNA L. 111 LAKE ST UPPER SADDLE RIVER NJ 111 LAKE ST	01589 07458-1815	289000 185800 474800	1229732	1229732 00 1229732	302211 302210 604421	310757 314554 625311	307433 307433 614866
704 9  112000	1.350 AC 1SRC  1.3500	4A	SUEZ WATER MANAGEMENT & SERVICES 461 FROM ROAD PARAMUS, NJ 115 LAKE ST	07652	225800 20500 246300	637917	637917 00 637917	156770 156770 313540	161204 163173 324377	159480 159479 318959
704 10  112200	.860 AC 2SF  .8600	2	ALVAREZ, THOMAS D. & MARY ANN 119 LAKE ST UPPER SADDLE RIVER NJ 119 LAKE ST	02640 07458-1815	339400 177700 517100	1339289	1339289 00 1339289	329135 329134 658269	338442 342578 681020	334823 334822 669645
704 11  111900	2.600 AC  2.6000	4A	ROCKLAND ELECTRIC COMPANY 1 BLUE HILL PLZ PEARL RIVER NY 9 ORCHARD DR	10965-3104	329200 4900 334100	865319	865319 00 865319	212655 212655 425310	218668 221341 440009	216330 216330 432660
704 12.01	1.030 AC 1S  1.0300	2	RODENBURG, MARK & SUDO, YUKA 13 ORCHARD DR UPPER SADDLE RIVER, NJ 13 ORCHARD DR	07458	345800 183000 528800	1369592	1369592 00 1369592	336582 336581 673163	346100 350329 696429	342398 342398 684796
704 12.02	1.500 AC 2.5S  1.5000	2	MOLOVINSKY, ARI & BAUMWELL, BLAIR 3 LILLINE LANE UPPER SADDLE RIVER, NJ 3 LILLINE LANE	07458	347500 382500 730000	1890700	1890700 00 1890700	464645 464645 929290	477785 483625 961410	472675 472675 945350
704 13  111700	1.400 AC 1SF  1.4000	2	KAROUNOS, GEORGE & ELENI 7 LILLINE LANE UPPER SADDLE RIVER, NJ 7 LILLINE LANE	07458	345000 195100 540100	1398859	1398859 00 1398859	343774 343774 687548	353495 357816 711311	349715 349715 699430
704 14  112300	1.000 AC 2.5S  1.0000	2	AHRENS, SCOTT & JENNIFER 11 LILLINE LN UPPER SADDLE RIVER, NJ 11 LILLINE LANE	07458	335000 122500 457500	1184925	1184925 00 1184925	291199 291199 582398	299434 303093 602527	296232 296231 592463
704 15  112400	1.100 AC 2SBF  1.1000	2	CERVELLI, FRANK & MASI, GINA 15 LILLINE LN UPPER SADDLE RIVER, NJ 15 LILLINE LANE	07458	337500 443300 780800	2022272	2022272 00 2022272	496980 496979 993959	511034 517279 1028313	505568 505568 1011136

Block No. Lot No. Qualification Account No.	Land Dimensions Building Description Additional Lots Acreage	Prop. Class	Owner's Name Address City State Property Location	Billing Code Zip Code	Land Improvement Exemption Net Total	2025 Property Tax Special Dist	2025 Total Tax Deduction Net Tax	Amt.Billed 2025 1st Q 2nd Q Total	2nd Half 2025 3rd Q 4th Q Total	Preliminary 2026 Tax 1st Q 2nd Q Total
704 16 112500	1.140 AC 1.5S 1.1400	2	NAPOLITANO, PAUL WILLIAM & LINDA 19 LILLINE LANE UPPER SADDLE RIVER NJ 19 LILLINE LANE	07458-1819	338500 186300 524800	1359232	1359232 V1 -25000 1334232	327786 327785 655571	337232 341429 678661	333558 333558 667116
704 17 112600	1.160 AC 1SBF1SBG 1.1600	2	PAPANICOLAOU, ELIZABETH TRSTE 23 LILLINE LN UPPER SADDLE RIVER, NJ 23 LILLINE LANE	07458	339000 850400 1189400	3080546	3080546 00 3080546	757053 757053 1514106	778463 787977 1566440	770137 770136 1540273
704 18 112700	1.150 AC 1.5S 1.1500	2	CALLAHAN, DEBRA 27 LILLINE LANE UPPER SADDLE RIVER, NJ 27 LILLINE LANE	01175 07458-1819	338800 296700 635500	1645945	1645945 00 1645945	404496 404496 808992	415935 421018 836953	411487 411486 822973
704 19 112800	1.200 AC 1SBF1SFG 1.2000	2	GEKIERE, ADAM & KATHLEEN 31 LILLINE LN UPPER SADDLE RIVER, NJ 31 LILLINE LANE	07458	340000 657500 997500	2583525	2583525 00 2583525	634909 634909 1269818	652864 660843 1313707	645882 645881 1291763
704 20 112900	1.350 AC 1.5S 1.3500	2	STROUD, PETER JOHN 35 LILLINE LN UPPER SADDLE RIVER, NJ 35 LILLINE LANE	07458	343800 287600 631400	1635326	1635326 00 1635326	401886 401886 803772	413252 418302 831554	408832 408831 817663
704 21 109940	1.040 AC 2SF2G 1.0400	2	GIEREK, RONALD JR & DANA M 28 CLOVER LANE UPPER SADDLE RIVER, NJ 28 CLOVER LANE	07458	346000 296600 642600	1664334	1664334 00 1664334	409015 409015 818030	420582 425722 846304	416084 416083 832167
704 22 109935	.920 AC 2SF2G .9200	2	BHADRA, ARUP K (ETAL) 32 CLOVER LANE UPPER SADDLE RIVER, NJ 32 CLOVER LANE	07458	341800 755000 1096800	2840712	2840712 00 2840712	698114 698113 1396227	717856 726629 1444485	710178 710178 1420356
704 23.01 109930	1.003AC 1.0030	2	CARRION, MAURICIO & JOAN 36 CLOVER LN UPPER SADDLE RIVER, NJ 36 CLOVER LANE	07458	345100 399000 744100	1927219	1927219 00 1927219	473620 473620 947240	487013 492966 979979	481805 481805 963610
704 23.02 109900	1.205AC 1.2050	2	DEMOLEAS, SPERO & SUSAN 40 CLOVER LN UPPER SADDLE RIVER NJ 40 CLOVER LANE	07458	340100 747000 1087100	2815589	2815589 00 2815589	691940 691939 1383879	711507 720203 1431710	703898 703897 1407795
704 24 104197	1.160 AC 2SF2G 1.1600	2	COTTER, TERENCE & DONNA 44 CLOVER LANE UPPER SADDLE RIVER, NJ 44 CLOVER LANE	07458-1808	349000 369500 718500	1860915	1860915 00 1860915	457326 457325 914651	470258 476006 946264	465229 465229 930458
704 25 104198	.890 AC 2SF .8900	2	JACOBS, ROBERT M. & GAIL 48 CLOVER LANE UPPER SADDLE RIVER NJ 48 CLOVER LANE	02151 07458-1808	340600 249400 590000	1528100	1528100 00 1528100	375535 375535 751070	386155 390875 777030	382025 382025 764050
704 26 104199	.870 AC 2SBF .8700	2	YOUSSEFI, ADIB 52 CLOVER LANE UPPER SADDLE RIVER, NJ 52 CLOVER LANE	07458	339800 242700 582500	1508675	1508675 00 1508675	370762 370761 741523	381246 385906 767152	377169 377169 754338
704 27 104155	.860 AC 2SBF .8600	2	JUBELT, STEVEN 56 CLOVER LANE UPPER SADDLE RIVER, NJ 56 CLOVER LANE	07458	339400 254500 593900	1538201	1538201 00 1538201	378018 378017 756035	388708 393458 782166	384551 384550 769101
704 28 104150	.860 AC 2SF .8600	2	EDELMAN, JEFFREY & STACY 30 BLUE SPRUCE DRIVE UPPER SADDLE RIVER, NJ 30 BLUE SPRUCE DR	07458	339400 471300 810700	2099713	2099713 00 2099713	516011 516010 1032021	530603 537089 1067692	524929 524928 1049857

10844800

28088032

00

25000

28063032

13792935

14270097

14031520

Block No. Lot No. Qualification Account No.	Land Dimensions Building Description Additional Lots Acreage	Prop. Class	Owner's Name Address City State Property Location	Billing Code Zip Code	Land Improvement Exemption Net Total	2025 Property Tax Special Dist	2025 Total Tax Deduction Net Tax	Amt.Billed 2025 1st Q 2nd Q Total	2nd Half 2025 3rd Q 4th Q Total	Preliminary 2026 Tax 1st Q 2nd Q Total
704 29 059300	.940 AC 1SF1SFG .9400	2	PANGERT, WILLIAM & MARGARET 71 LILLINE LANE UPPER SADDLE RIVER NJ 71 LILLINE LANE	00660 07458-1819	332600 158100 490700	1270913	1270913 00 1270913	312331 312330 624661	321163 325089 646252	317729 317728 635457
704 30 059200	.980 AC .9800	2	ABRAMS, JOSHUA & SANDRA S. 67 LILLINE DR UPPER SADDLE RIVER, NJ 67 LILLINE LANE	07458	334200 1419800 1754000	4542860	4542860 00 4542860	1116421 1116421 2232842	1147993 1162025 2310018	1135715 1135715 2271430
704 31 059100	1.030 AC 1.5S 1.0300	2	CHESTNUT RIDGE FINANCE LLC 63 LILLINE LN UPPER SADDLE RIVER, NJ 63 LILLINE LANE	07458	335800 180100 515900	1336181	1336181 00 1336181	328371 328370 656741	337657 341783 679440	334046 334045 668091
704 32 059000	1.290 AC 1.5S 1.2900	2	GOWAN, TIM & DINA 59 LILLINE LN UPPER SADDLE RIVER, NJ 59 LILLINE LANE	07458	342300 107700 450000	1165500	1165500 00 1165500	286425 286425 572850	294525 298125 592650	291375 291375 582750
704 33 058900	1.270 AC 1SF1SFG 1.2700	2	O'CONNOR, MATTHEW & EMMA 55 LILLINE LN UPPER SADDLE RIVER, NJ 55 LILLINE LANE	07458	341800 186200 528000	1367520	1367520 00 1367520	336072 336072 672144	345576 349800 695376	341880 341880 683760
704 34 058800	1.570 AC 1SB1SBG 1.5700	2	HEINEMAN, VICTOR E. & KERRY A. 51 LILLINE LANE UPPER SADDLE RIVER NJ 51 LILLINE LANE	05588 07458-1819	349300 503400 852700	2208493	2208493 00 2208493	542744 542743 1085487	558092 564914 1123006	552124 552123 1104247
704 36 113200	.860 AC 1.5S .8600	2	PANDOLFELLI, MICHAEL & JULIETH 47 LILLINE LANE UPPER SADDLE RIVER, NJ 47 LILLINE LANE	07458	329400 283800 613200	1588188	1588188 00 1588188	390302 390302 780604	401339 406245 807584	397047 397047 794094
704 37 113100	.860 AC .8600	2	ADAMS, JEFFREY M & ANASTASIA TRSTES 43 LILLINE LANE UPPER SADDLE RIVER, NJ 43 LILLINE LANE	07458	296500 512200 808700	2094533	2094533 00 2094533	514738 514737 1029475	529294 535764 1065058	523634 523633 1047267
704 38 113000	1.120 AC 1.5S 1.1200	2	CHEN, KENNETH & LIN, FANGCHI 39 LILLINE LN UPPER SADDLE RIVER, NJ 39 LILLINE LANE	07458	338000 237800 575800	1491322	1491322 00 1491322	366497 366497 732994	376861 381467 758328	372831 372830 745661
705 1 060800	1.080 AC 1SB1SCBG 1.0800	2	CASTALDO, ROBERT & DENISE 70 LILLINE LANE UPPER SADDLE RIVER, NJ 70 LILLINE LANE	07458	337000 205400 542400	1404816	1404816 00 1404816	345238 345237 690475	355001 359340 714341	351204 351204 702408
705 2 060700	1.040 AC 1.5S 1.0400	2	KRELL, STEWART & KRISTINE M. 69 EAGLE RIM RD UPPER SADDLE RIVER, NJ 69 EAGLE RIM RD	07458-1809	346000 270600 616600	1596994	1596994 00 1596994	392466 392466 784932	403565 408497 812062	399249 399248 798497
705 3 060600	.990 AC .9900	2	OTRAS, GEORGE 63 EAGLE RIM RD UPPER SADDLE RIVER, NJ 63 EAGLE RIM RD	07458	344600 1226200 1570800	4068372	4068372 00 4068372	999815 999814 1999629	1028089 1040654 2068743	1017093 1017093 2034186
705 4 060500	.920 AC 1.5S .9200	2	SINGH, SOHAJ VIR 59 EAGLE RIM ROAD UPPER SADDLE RIVER, NJ 59 EAGLE RIM RD	07458	341800 1944300 2286100	5920999	5920999 00 5920999	1455103 1455103 2910206	1496252 1514541 3010793	1480250 1480250 2960500
705 5 060400	.930 AC .9300	2	JACOB, KAIPPALLIMALIL J 55 EAGLE RIM RD UPPER SADDLE RIVER, NJ 55 EAGLE RIM RD	07458	342200 1515300 1857500	4810925	4810925 00 4810925	1182299 1182299 2364598	1215734 1230593 2446327	1202732 1202731 2405463

13462400

34867616

00

00

34867616

17137638

17729978

17433811

Block No. Lot No. Qualification Account No.	Land Dimensions Building Description Additional Lots Acreage	Prop. Class	Owner's Name Address City State Property Location	Billing Code Zip Code	Land Improvement Exemption Net Total	2025 Property Tax Special Dist	2025 Total Tax Deduction Net Tax	Amt.Billed 2025 1st Q 2nd Q Total	2nd Half 2025 3rd Q 4th Q Total	Preliminary 2026 Tax 1st Q 2nd Q Total
705 6 060300	.870 AC 1SBF1SFG .8700	2	ABRAMO, TINDARO A & TAYLOR, ALLISON 51 EAGLE RIM RD UPPER SADDLE RIVER, NJ 51 EAGLE RIM RD	07458	339800 324900 664700	1721573	1721573 00 1721573	423082 423081 846163	435046 440364 875410	430394 430393 860787
705 7 060200	.860 AC 1SB1SBFG .8600	2	47 EAGLE RIM ROAD LLC 47 EAGLE RIM RD UPPER SADDLE RIVER, NJ 47 EAGLE RIM RD	07458	339400 145900 485300	1256927	1256927 00 1256927	308894 308893 617787	317629 321511 639140	314232 314232 628464
705 8 061150	1.660 AC 2SF2G 1.6600	2	JULIAN, JOHN H. & KATHERINE J. 43 EAGLE RIM RD UPPER SADDLE RIVER, N.J. 43 EAGLE RIM RD	07458-1809	343400 358400 701800	1817662	1817662 00 1817662	446696 446696 893392	459328 464942 924270	454416 454415 908831
705 9 111100	.940 AC .9400	2	HORNSTEIN, MARIE R. 35 ORCHARD DR UPPER SADDLE RIVER NJ 35 ORCHARD DR	01602 07458-1829	342600 495800 838400	2171456	2171456 00 2171456	533642 533641 1067283	548733 555440 1104173	542864 542864 1085728
705 10 111200	.860 AC 2S .8600	2	TUCCI, THOMAS E & LOIS 31 ORCHARD DR UPPER SADDLE RIVER NJ 31 ORCHARD DR	01175 07458-1829	339400 914200 1253600	3246824	3246824 00 3246824	797917 797916 1595833	820481 830510 1650991	811706 811706 1623412
705 11 111300	.900 AC 1.5S .9000	2	LATARGIA, STEPHEN L & CAROLINA M 29 ORCHARD DRIVE UPPER SADDLE RIVER, NJ 29 ORCHARD DR	07458	341000 303000 644000	1667960	1667960 00 1667960	409906 409906 819812	421498 426650 848148	416990 416990 833980
705 12 111400	.860 AC 2SF .8600	2	GRANT, BENTON 25 ORCHARD DR UPPER SADDLE RIVER NJ 25 ORCHARD DR	00660 07458-1829	339400 139600 479000	1240610	1240610 00 1240610	304884 304883 609767	313506 317337 630843	310153 310152 620305
705 13 111500	.860 AC .8600	2	NALJIAN, VAHE G. & ANI 21 ORCHARD DR UPPER SADDLE RIVER, NJ 21 ORCHARD DR	07458-1829	339400 910600 1250000	3237500	3237500 00 3237500	795625 795625 1591250	818125 828125 1646250	809375 809375 1618750
705 14 111600	.860 AC 1SB1SBG .8600	2	SCALIA, JONATHAN 2 LILLINE LN UPPER SADDLE RIVER, NJ 2 LILLINE LANE	07458	339400 198300 537700	1392643	1392643 00 1392643	342246 342246 684492	351925 356226 708151	348161 348161 696322
705 15 114000	.860 AC 1SB1SBG .8600	2	CERVELLI, EMANUEL & LEANNA 16 LILLINE LANE UPPER SADDLE RIVER, NJ 16 LILLINE LANE	07458	329400 175100 504500	1306655	1306655 00 1306655	321115 321114 642229	330195 334231 664426	326664 326664 653328
705 16 113900	.860 AC .8600	2	ZWICKEL, DAVID & BERESKY, TAMARA 20 LILLINE LANE UPPER SADDLE RIVER, NJ 20 LILLINE LANE	07458	329400 1022800 1352200	3502198	3502198 00 3502198	860676 860675 1721351	885015 895832 1780847	875550 875549 1751099
705 17 113800	.860 AC 1SBF1SBFG .8600	2	DE SENNA (ETAL), MICHAEL 24 LILLINE LANE UPPER SADDLE RIVER, NJ 24 LILLINE LANE	07458	329400 395600 725000	1877750	1877750 00 1877750	461463 461462 922925	474513 480312 954825	469438 469437 938875
705 18 113700	.860 AC .8600	2	GOWDA,VINAYAK S&SUBRAMANYA,NALINI 28 LILLINE LN UPPER SADDLE RIVER, NJ 28 LILLINE LANE	07458	329400 589500 *PARTIAL* 918900	2379951	2379951 00 2379951	584880 584880 1169760	601420 608771 1210191	594988 594988 1189976
705 19 113600	.860 AC 1SF .8600	2	ALARBI, BILIKI BOLA & ISHAMEL T 32 LILLINE LN UPPER SADDLE RIVER, NJ 32 LILLINE LANE	07458	329400 164000 493400	1277906	1277906 00 1277906	314049 314049 628098	322931 326877 649808	319477 319476 638953

Block No. Lot No. Qualification Account No.	Land Dimensions Building Description Additional Lots Acreage	Prop. Class	Owner's Name Address City State Property Location	Billing Code Zip Code	Land Improvement Exemption Net Total	2025 Property Tax Special Dist	2025 Total Tax Deduction Net Tax	Amt.Billed 2025 1st Q 2nd Q Total	2nd Half 2025 3rd Q 4th Q Total	Preliminary 2026 Tax 1st Q 2nd Q Total
705 20 113500	.860 AC 1SF .8600	2	SLIWOWSKI, ROMAN ETAL 36 LILLINE LANE UPPER SADDLE RIVER, NJ 36 LILLINE LANE	07458	329400 178000 507400	1314166	1314166 00 1314166	322960 322960 645920	332094 336152 668246	328542 328541 657083
705 21 113400	.860 AC 1.5S .8600	2	JULIAN, JOHN H & GLORIA O 40 LILLINE LANE UPPER SADDLE RIVER NJ 40 LILLINE LANE	07458-1820	296500 286400 582900	1509711	1509711 00 1509711	371016 371016 742032	381508 386171 767679	377428 377428 754856
705 22 113300	.860 AC 1SF .8600	2	ROSTEN, LAWRENCE & JOANNE 44 LILLINE LANE UPPER SADDLE RIVER, NJ 44 LILLINE LANE	07458	329400 329600 659000	1706810	1706810 00 1706810	419454 419453 838907	431316 436587 867903	426703 426702 853405
705 23 061100	.980 AC .9800	2	SADEQUE, NASIMA R&ISLAM, ALI NURUL 50 LILLINE LN UPPER SADDLE RIVER, NJ 50 LILLINE LANE	07458	334200 1130000 1464200	3792278	3792278 00 3792278	931964 931963 1863927	958319 970032 1928351	948070 948069 1896139
705 24 061000	.860 AC 1SF .8600	2	WILLIAMS, JOSEPH & CONCETTA 54 LILLINE LANE UPPER SADDLE RIVER NJ 54 LILLINE LANE	05928 07458-1820	329400 183700 513100	1328929	1328929 00 1328929	326589 326588 653177	335824 339928 675752	332233 332232 664465
705 25 060900	.940 AC 6213SF (2020) .9400	2	AUTY II, PETER STERLING & LISA SIBY 62 LILLINE LANE UPPER SADDLE RIVER, NJ 62 LILLINE LANE	07458	332600 1096300 *PARTIAL* 1428900	3700851	3700851 00 3700851	909495 909495 1818990	935215 946646 1881861	925213 925213 1850426
705 26 114100	.060 AC .0600	1	WULSTER CONSTRUCTION CO C/O HOLIDAY LAKE INN RD1 PORT JERVIS NY ORCHARD DR	12771	3000 0 3000	7770	7770 00 7770	1910 1909 3819	1964 1987 3951	1943 1942 3885
706 1 058000	.960 AC .9600	2	DAWOUD, GEORGE & MARTINA 12 STONE LEDGE RD SADDLE RIVER, NJ 12 STONE LEDGE RD	07458	323400 784400 1107800	2869202	2869202 00 2869202	705115 705115 1410230	725055 733917 1458972	717301 717300 1434601
706 2 057900	.870 AC 1SF1SFG .8700	2	VROEGINDEWEY, PAUL & LINDA 8 STONE LEDGE RD UPPER SADDLE RIVER, NJ 8 STONE LEDGE RD	07458-1523	319800 484500 804300	2083137	2083137 00 2083137	511937 511937 1023874	526415 532848 1059263	520785 520784 1041569
706 3 057800	.920 AC 1SF1SFG .9200	2	REDMOND, JAMES T 89 FAWN HILL RD UPPER SADDLE RIVER, NJ 89 FAWN HILL RD	07458	321800 155500 477300	1236207	1236207 00 1236207	303802 303801 607603	312393 316211 628604	309052 309052 618104
706 4 057700	.870 AC 1.5S .8700	2	BOCK, PAUL 85 FAWN HILL RD UPPER SADDLE RIVER NJ 85 FAWN HILL RD	07458-1518	319800 198100 517900	1341361 v1	1341361 -25000 1316361	323394 323393 646787	332716 336858 669574	329091 329090 658181
706 5 057600	.860 AC 2SF .8600	2	TATU, VIOREL & ELISABETA 81 FAWN HILL RD UPPER SADDLE RIVER, NJ 81 FAWN HILL RD	07458	319400 270700 590100	1528359	1528359 00 1528359	375599 375599 751198	386220 390941 777161	382090 382090 764180
706 6 057500	.860 AC 2SBF .8600	2	ABRAHAM, ANIL & JAZMIN 77 FAWN HILL RD UPPER SADDLE RIVER, NJ 77 FAWN HILL RD	07458	319400 227700 547100	1416989	1416989 00 1416989	348230 348229 696459	358077 362453 720530	354248 354247 708495
706 7 057300	.880 AC 2SB .8800	2	MARKIEWICZ (ETAL), DEBORA 73 FAWN HILL RD U SADDLE RIVER, NJ 73 FAWN HILL RD	07458	320200 214500 534700	1384873	1384873 00 1384873	340337 340336 680673	349961 354239 704200	346219 346218 692437

9737700

25220643

00

25000

25195643

12383596

12812047

12597826



Block No. Lot No. Qualification Account No.	Land Dimensions Building Description Additional Lots Acreage	Prop. Class	Owner's Name Address City State Property Location	Billing Code Zip Code	Land Improvement Exemption Net Total	2025 Property Tax Special Dist	2025 Total Tax Deduction Net Tax	Amt.Billed 2025 1st Q 2nd Q Total	2nd Half 2025 3rd Q 4th Q Total	Preliminary 2026 Tax 1st Q 2nd Q Total
706 8 057200	.860 AC .8600	2	ZHANG, LUCY Y & WU, SHAO PING 69 FAWN HILL RD UPPER SADDLE RIVER, NJ 07458 69 FAWN HILL RD	07458	319400 689400 1008800	2612792	2612792 00 2612792	642102 642101 1284203	660260 668329 1328589	653198 653198 1306396
706 9 057100	.900 AC 1SBF .9000	2	STEKELENBURG(ETC), JOHANNES C. 65 FAWN HILL RD UPPER SADDLE RIVER, NJ 07458 65 FAWN HILL RD	07458	321000 374100 695100	1800309	1800309 00 1800309	442432 442431 884863	454943 460503 915446	450078 450077 900155
706 10 057000	1.000 AC 2SF 1.0000	2	SENDROFF, DAVID & JOIE M BRODY 61 FAWN HILL ROAD UPPER SADDLE RIVER, NJ 07458 61 FAWN HILL RD	07458	325000 323400 648400	1679356	1679356 00 1679356	412707 412706 825413	424378 429565 853943	419839 419839 839678
706 11 056900	1.100 AC 2S 1.1000	2	SETRAKIAN, VASKEN H & SOSSY TRSTES 57 FAWN HILL RD UPPER SADDLE RIVER, NJ 07458 57 FAWN HILL RD	07458	327500 419000 746500	1933435	1933435 00 1933435	475148 475147 950295	488584 494556 983140	483359 483359 966718
706 12 056800	.880 AC 2S .8800	2	FOX, ASHTON & ADLER, CYNTHIA 53 ASPEN WAY UPPER SADDLE RIVER, NJ 07458 53 ASPEN WAY	07458	355200 326200 681400	1764826	1764826 00 1764826	465536 465536 931072	414152 419602 833754	441207 441206 882413
706 13 056700	.980 AC 2S .9800	2	RIAZ, MOHAMMAD & FAIZA 49 ASPEN WAY UPPER SADDLE RIVER, NJ 07458 49 ASPEN WAY	07458	359200 432500 791700	2050503	2050503 00 2050503	503917 503917 1007834	518168 524501 1042669	512626 512626 1025252
706 14 058730	.950 AC 2S .9500	2	HURWITZ, SETH & KARI 45 ASPEN WAY UPPER SADDLE RIVER, NJ 07458 45 ASPEN WAY	07458	358000 414000 772000	1999480	1999480 00 1999480	491378 491378 982756	505274 511450 1016724	499870 499870 999740
706 15 058740	1.080 AC 2SM2G 1.0800	2	DELLA TORRE, GRANT W & STACEY 41 ASPEN WAY UPPER SADDLE RIVER, NJ 07458 41 ASPEN WAY	07458	362000 327200 689200	1785028	1785028 00 1785028	438676 438676 877352	451081 456595 907676	446257 446257 892514
706 16 058750	.860 AC 2S .8600	2	BHUT, KUSHAL & JHUNJHUNWALA, NEHA 37 ASPEN WAY UPPER SADDLE RIVER, NJ 07458 37 ASPEN WAY	07458	354400 525400 879800	2278682	2278682 00 2278682	559993 559993 1119986	575829 582867 1158696	569671 569670 1139341
706 17 058760	.860 AC 2.5S .8600	2	QI, JUN & GE DU 33 ASPEN WAY UPPER SADDLE RIVER, NJ 07458 33 ASPEN WAY	07458	354400 462300 816700	2115253	2115253 00 2115253	519830 519829 1039659	534530 541064 1075594	528814 528813 1057627
706 18.01	.860 AC .8600	2	RAMNANAN, TERRY K & GEETA G 3 FOREST RIDGE RD UPPER SADDLE RIVER, NJ 07458 3 FOREST RIDGE	07458	518000 1091100 1609100	4167569	4167569 00 4167569	1024193 1024192 2048385	1053156 1066028 2119184	1041893 1041892 2083785
706 18.02	.860 AC .8600	2	SZAKACS, GEORGE TRSTE-SZAKACS TRST 7 FOREST RIDGE RD UPPER SADDLE RIVER, NJ 07458 7 FOREST RIDGE	07458	518000 582000 1100000	2849000	2849000 00 2849000	700150 700150 1400300	719950 728750 1448700	712250 712250 1424500
706 18.03	.860 AC 2.5S .8600	2	KLONSKY, MICHAEL & STACI 11 FOREST RIDGE RD UPPER SADDLE RIVER, NJ 07458 11 FOREST RIDGE	07458	518000 505700 1023700	2651383	2651383 00 2651383	651585 651585 1303170	670012 678201 1348213	662846 662846 1325692
706 18.04	.860 AC 2S .8600	2	SONG, ANNE IN & JOSEPH KYU CHONG 15 FOREST RIDGE UPPER SADDLE RIVER, NJ 07458 15 FOREST RIDGE	07458	518000 742000 1260000	3263400	3263400 00 3263400	801990 801990 1603980	824670 834750 1659420	815850 815850 1631700

Block No. Lot No. Qualification Account No.	Land Dimensions Building Description Additional Lots Acreage	Prop. Class	Owner's Name Address City State Property Location	Billing Code Zip Code	Land Improvement Exemption Net Total	2025 Property Tax Special Dist	2025 Total Tax Deduction Net Tax	Amt.Billed 2025 1st Q 2nd Q Total	2nd Half 2025 3rd Q 4th Q Total	Preliminary 2026 Tax 1st Q 2nd Q Total
706 18.05	.870 AC 2S .8700	2	LULLA, RAJESH & SHALINI 19 FOREST RIDGE UPPER SADDLE RIVER, NJ 19 FOREST RIDGE	07458	518500 431500 950000	2460500	2460500 00	604675 604675 1209350	621775 629375 1251150	615125 615125 1230250
706 18.06	.860 AC 2S .8600	2	NOLASCO, EDWIN & VIVIAN 23 FOREST RIDGE UPPER SADDLE RIVER NJ 23 FOREST RIDGE	07458-1845	518000 686500 1204500	3119655	3119655 00	766665 766664 1533329	788345 797981 1586326	779914 779914 1559828
706 18.07	.860 AC 2S .8600	2	CIMA-ERLBAUM, SYLVIA JEAN TRSTE 22 FOREST RIDGE RD UPPER SADDLE RIVER, NJ 22 FOREST RIDGE	07458	518000 978500 1496500	3875935	3875935 00	952523 952522 1905045	979459 991431 1970890	968984 968984 1937968
706 18.08	.910 AC 2S .9100	2	THAKER, JAYANT & ALKA 18 FOREST RIDGE RD UPPER SADDLE RIVER, NJ 18 FOREST RIDGE	07458	520500 556300 1076800	2788912	2788912 00	685384 685383 1370767	704766 713379 1418145	697228 697228 1394456
706 18.09	.860 AC 2S .8600	2	DECILVEO JR, JOSEPH E 14 FOREST RIDGE RD UPPER SADDLE RIVER, NJ 14 FOREST RIDGE	07458	518000 682000 1200000	3108000	3108000 00	763800 763800 1527600	785400 795000 1580400	777000 777000 1554000
706 18.10	.860 AC 2S .8600	2	LOUIS, JEFFREY & DEBRA 10 FOREST RIDGE UPPER SADDLE RIVER, NJ 10 FOREST RIDGE	07458	518000 608000 1126000	2916340	2916340 00	716699 716699 1433398	736967 745975 1482942	729085 729085 1458170
706 18.11	.860 AC 2S .8600	2	SANCHEZ, PHILIP & PUFFER, LAUREN 6 FOREST RIDGE UPPER SADDLE RIVER, NJ 6 FOREST RIDGE	07458	518500 337100 855600	2216004	2216004 00	544590 544589 1089179	559990 566835 1126825	554001 554001 1108002
706 18.12	.860 AC 2S .8600	2	FOOKS, JASON & RANITA 2 FOREST RIDGE UPPER SADDLE RIVER, NJ 2 FOREST RIDGE	07458	518000 407000 925000	2395750	2395750 00	588763 588762 1177525	605413 612812 1218225	598938 598937 1197875
706 19 110100	.860 AC 1SBF1SBFG .8600	2	CHUDRY, YASMIN & ZUNNAN 4 ORCHARD DR UPPER SADDLE RIVER, NJ 4 ORCHARD DR	07458	339400 214400 553800	1434342	1434342 00	352494 352494 704988	362462 366892 729354	358586 358585 717171
706 20 110200	.870 AC 1SBF1SFG .8700	2	8 ORCHARD DRIVE LLC 8 ORCHARD DR UPPER SADDLE RIVER, NJ 8 ORCHARD DR	07458	339800 114800 454600	1177414	1177414 00	283103 283103 566206	303786 307422 611208	294354 294353 588707
706 21 110300	.870 AC 1SBF1SFG .8700	2	SPIEGEL, JESSICA & PETIX, BRIAN 12 ORCHARD DR UPPER SADDLE RIVER, NJ 12 ORCHARD DR	07458	339800 675700 1015500	2630145	2630145 00	646366 646366 1292732	664645 672768 1337413	657537 657536 1315073
706 22 110400	.870 AC .8700	2	MEISNER, JAY & JOY 16 ORCHARD DR UPPER SADDLE RIVER, NJ 16 ORCHARD DR	07458	339800 994800 1334600	3456614	3456614 00	849473 849473 1698946	873496 884172 1757668	864154 864153 1728307
706 23 110500	.870 AC .8700	2	RESSA, NICHOLAS & MARIA 20 ORCHARD DR UPPER SADDLE RIVER NJ 20 ORCHARD DR	07458-1824	339800 592900 932700	2415693	2415693 00	593664 593663 1187327	610452 617914 1228366	603924 603923 1207847
706 24 110700	.870 AC 1SBF1SFG .8700	2	SMITH, NANCY L 24 ORCHARD DRIVE UPPER SADDLE RIVER, NJ 24 ORCHARD DR	07458	339800 169700 509500	1319605	1319605 00	324297 324297 648594	333468 337543 671011	329902 329901 659803

13635100

35314909

00

00

35314909

17344986

17969923

17657457

Block No. Lot No. Qualification Account No.	Land Dimensions Building Description Additional Lots Acreage	Prop. Class	Owner's Name Address City State Property Location	Billing Code Zip Code	Land Improvement Exemption Net Total	2025 Property Tax Special Dist	2025 Total Tax Deduction Net Tax	Amt.Billed 2025 1st Q 2nd Q Total	2nd Half 2025 3rd Q 4th Q Total	Preliminary 2026 Tax 1st Q 2nd Q Total
706 25 110800	.860 AC 1SBF1SFG .8600	2	28 ORCHARD 2 LLC NJ 28 ORCHARD DR UPPER SADDLE RIVER, NJ 28 ORCHARD DR	07458	339400 1044600 *PARTIAL* 1384000	3584560	3584560 00 3584560	880916 880916 1761832	905828 916900 1822728	896140 896140 1792280
706 26 110900	1.360 AC 2.5S 1.3600	2	32 ORCHARD DR CO. 32 ORCHARD DRIVE UPPER SADDLE RIVER, NJ 32 ORCHARD DR	07458	354000 241000 595000	1541050	1541050 00 1541050	378718 378717 757435	389428 394187 783615	385263 385262 770525
706 27 111000	1.190 AC 1SBF1SFG 1.1900	2	BIALKOWSKI, STEPHEN W & TONI 36 ORCHARD DR UPPER SADDLE RIVER NJ 36 ORCHARD DR	07458-1824	349800 467200 817000	2116030	2116030 00 2116030	520021 520020 1040041	534727 541262 1075989	529008 529007 1058015
706 28 058720	.860 AC 2SF2G .8600	2	SCUTARO, FRANK & JULIE 40 EAGLE RIM RD UPPER SADDLE RIVER, NJ 40 EAGLE RIM RD	07458	339400 300600 640000	1657600	1657600 00 1657600	407360 407360 814720	418880 424000 842880	414400 414400 828800
706 29 058710	.930 AC 2SF2G .9300	2	LEVIN, DANIEL & PLATIA, AMANDA 44 EAGLE RIM RD UPPER SADDLE RIVER, NJ 44 EAGLE RIM RD	07458	342200 284700 626900	1623671	1623671 00 1623671	399022 399022 798044	410306 415321 825627	405918 405918 811836
706 30 058700	.990 AC 2SF .9900	2	CHAN, HOK-MAN & TAMMY MIN-HUNG LIN 48 EAGLE RIM RD UPPER SADDLE RIVER, NJ 48 EAGLE RIM RD	07458	344600 311100 655700	1698263	1698263 00 1698263	417353 417353 834706	429156 434401 863557	424566 424566 849132
706 31 058600	.890 AC 2SF .8900	2	NALLADARU, HIROIZ & DILNAZ 52 EAGLE RIM RD UPPER SADDLE RIVER, NJ 52 EAGLE RIM RD	07458	340600 559400 900000	2331000	2331000 00 2331000	572850 572850 1145700	589050 596250 1185300	582750 582750 1165500
706 32 058500	1.040 AC 1SF1SFG 1.0400	2	LANGAN, JENNIFER L & EDWARD P 56 EAGLE RIM ROAD UPPER SADDLE RIVER, NJ 56 EAGLE RIM RD	07458	346000 192900 538900	1395751	1395751 00 1395751	343010 343010 686020	352710 357021 709731	348938 348938 697876
706 33 058400	.980 AC 1SBF .9800	2	BERKOWITZ, GREGG M & ALLISON K 60 EAGLE RIM RD UPPER SADDLE RIVER, NJ 60 EAGLE RIM RD	07458	344200 211700 555900	1439781	1439781 00 1439781	353831 353830 707661	363837 368283 732120	359946 359945 719891
706 34 057400	.870 AC 1SBF .8700	2	MEYER, BLUETTE S (TRSTES/ETAL) 64 EAGLE RIM ROAD UPPER SADDLE RIVER, NJ 64 EAGLE RIM RD	07458	339800 207200 547000	1416730	1416730 00 1416730	348166 348165 696331	358012 362387 720399	354183 354182 708365
706 35 058300	1.060 AC 2SF 1.0600	2	TENCELLENT, DONALD & SUZANNE 68 EAGLE RIM RD UPPER SADDLE RIVER, NJ 68 EAGLE RIM RD	07458	346500 843500 1190000	3082100	3082100 00 3082100	757435 757435 1514870	778855 788375 1567230	770525 770525 1541050
706 36 058200	1.430 AC 2SF 1.4300	2	LAPES, CYNTHIA L 72 EAGLE RIM RD UPPER SADDLE RIVER, NJ 72 EAGLE RIM RD	07458	355800 1964200 2320000	6008800	6008800 00 6008800	1476680 1476680 2953360	1518440 1537000 3055440	1502200 1502200 3004400
706 37 058100	1.260 AC 2SF 1.2600	2	FEA, FRANK & LEILANI 72 LILLINE LANE UPPER SADDLE RIVER, NJ 72 LILLINE LANE	07458	351500 998500 1350000	3496500	3496500 00 3496500	922925 922925 1845850	819925 830725 1650650	874125 874125 1748250
707 1 053800	.960 AC 1SF .9600	2	O'ROURKE, JOSEPH W 67 DANEBURY DOWNS UPPER SADDLE RIVER, NJ 67 DANEBURY DOWNS	07458	323400 146500 469900	1217041	1217041 00 1217041	299092 299091 598183	307550 311308 618858	304261 304260 608521

Block No. Lot No. Qualification Account No.	Land Dimensions Building Description Additional Lots Acreage	Prop. Class	Owner's Name Address City State Property Location	Billing Code Zip Code	Land Improvement Exemption Net Total	2025 Property Tax Special Dist	2025 Total Tax Deduction Net Tax	Amt.Billed 2025 1st Q 2nd Q Total	2nd Half 2025 3rd Q 4th Q Total	Preliminary 2026 Tax 1st Q 2nd Q Total
707 2 053900	1.100 AC 1SF 1.1000	2	IGLESIAS, WALTER MATIAS ETAL 63 DANEBURY DOWNS UPPER SADDLE RIVER, NJ 63 DANEBURY DOWNS	07458	327500 244700 572200	1481998	1481998 00	364206 364205 728411	374505 379082 753587	370500 370499 740999
707 3 054000	.890 AC 1SF .8900	2	CHUNG, JEFFREY W & JU YUN KIM 59 DANEBURY DOWNS UPPER SADDLE RIVER, NJ 59 DANEBURY DOWNS	07458	320600 410600 731200	1893808	1893808 00	465409 465409 930818	478570 484420 962990	473452 473452 946904
707 4 054100	1.400 AC 2SF1SFG 1.4000	2	WEYGANT, SMITH T. & KATHERINE M. 64 FAWN HILL RD UPPER SADDLE RIVER NJ 64 FAWN HILL RD	01576 07458-1517	335000 80900 415900	1077181	1077181 00	264721 264720 529441	272207 275533 547740	269296 269295 538591
707 5 054200	1.000 AC 2SBF 1.0000	2	LIU, DAWN 51 DANEBURY DOWNS UPPER SADDLE RIVER, NJ 51 DANEBURY DOWNS	07458	325000 224000 549000	1421910	1421910 00	349439 349438 698877	359321 363712 723033	355478 355477 710955
707 6 054300	1.000 AC 2SB 1.0000	2	ATTAALLA, MADONNA MANSOUR & MINA EMA 50 FAWN HILL RD UPPER SADDLE RIVER, NJ 50 FAWN HILL RD	07458	325000 716200 1041200	2696708	2696708 00	662724 662724 1325448	681465 689795 1371260	674177 674177 1348354
707 7 054400	.900 AC 1SBF1SBG .9000	2	ANTONIOS, TEREZA 56 FAWN HILL RD UPPER SADDLE RIVER, NJ 56 FAWN HILL RD	07458	321000 266100 587100	1520589	1520589 00	373690 373689 747379	384257 388953 773210	380148 380147 760295
707 8 054500	1.200 AC 1SBF1SBG 1.2000	2	EDWARD AND DEBORAH LAGOMARSINO LLC 22 SUNFLOWER DR UPPER SADDLE RIVER, NJ 60 FAWN HILL RD	07458	330000 556500 886500	2296035	2296035 00	564258 564257 1128515	580214 587306 1167520	574009 574009 1148018
708 1 054600	.860 AC 1SF .8600	2	QUINES, EMILIO & CHRISTINE AQUINO 53 FAWN HILL RD UPPER SADDLE RIVER, NJ 53 FAWN HILL RD	07458	319400 416700 736100	1906499	1906499 00	468528 468528 937056	481777 487666 969443	476625 476625 953250
708 2 054700	.860 AC 1SF .8600	2	MATIAS, ANDRES & ANETTA 51 FAWN HILL RD UPPER SADDLE RIVER, NJ 51 FAWN HILL RD	07458	319400 747500 1066900	2763271	2763271 00	679082 679082 1358164	698286 706821 1405107	690818 690818 1381636
708 3 054710	1.080 AC 1.5FG2G 1.0800	2	DECANDIA, FRANK & LYNEE 29 DANEBURY DOWNS UPPER SADDLE RIVER, NJ 29 DANEBURY DOWNS	07458	327000 416800 743800	1926442	1926442 00	473429 473429 946858	486817 492767 979584	481611 481610 963221
708 4 054720	1.210 AC 1S 1.2100	2	MARTINO, MICHAEL & ADRIANA 27 DANEBURY DOWNS UPPER SADDLE RIVER NJ 27 DANEBURY DOWNS	07458-1506	330300 366700 697000	1805230	1805230 00	443641 443640 887281	456187 461762 917949	451308 451307 902615
708 5 054730	1.190 AC 2SF2G 1.1900	2	DASTI, UMER & BAGHAL, LANA 25 DANEBURY DOWNS UPPER SADDLE RIVER, NJ 25 DANEBURY DOWNS	07458	329800 346300 676100	1751099	1751099 00	430338 430338 860676	442507 447916 890423	437775 437775 875550
708 6 105229	.860 AC 2SF1S2G .8600	2	CALCARA, ANDREW & KOPACK, A. 19 DANEBURY DOWNS UPPER SADDLE RIVER, NJ 19 DANEBURY DOWNS	07458	319400 509900 829300	2147887	2147887 00	527850 527849 1055699	542777 549411 1092188	536972 536972 1073944
708 7 105228	.870 AC 2.5S .8700	2	RABINOWITZ, DAID & SUSAN (TRSTES) 15 DANEBURY DOWNS UPPER SADDLE RIVER, NJ 15 DANEBURY DOWNS	07458	319800 303100 622900	1613311	1613311 00	396476 396476 792952	407688 412671 820359	403328 403328 806656

10155200

26301968

00

00

26301968

12927575

13374393

13150988

Block No. Lot No. Qualification Account No.	Land Dimensions Building Description Additional Lots Acreage	Prop. Class	Owner's Name Address City State Property Location	Billing Code Zip Code	Land Improvement Exemption Net Total	2025 Property Tax Special Dist	2025 Total Tax Deduction Net Tax	Amt.Billed 2025 1st Q 2nd Q Total	2nd Half 2025 3rd Q 4th Q Total	Preliminary 2026 Tax 1st Q 2nd Q Total
708 8 105228	.910 AC 1S .9100	2	RAI, ANITA & ARVIN 11 DANEBURY DOWNS UPPER SADDLE RIVER, NJ 11 DANEBURY DOWNS	07458	321400 416200 737600	1910384	1910384 00 1910384	469483 469482 938965	482759 488660 971419	477596 477596 955192
708 9 105227	.960 AC 2S .9600	2	MENGHANI, DALIP & BARKHA 7 DANEBURY DOWNS UPPER SADDLE RIVER, NJ 7 DANEBURY DOWNS	07458	323400 379200 702600	1819734	1819734 00 1819734	447205 447205 894410	459852 465472 925324	454934 454933 909867
708 10 105225	1.200 AC 2S 1.2000	2	HUGHES, RYAN & JULIE 3 DANEBURY DOWNS UPPER SADDLE RIVER, NJ 3 DANEBURY DOWNS	07458	330000 564100 894100	2315719	2315719 00 2315719	569095 569095 1138190	585188 592341 1177529	578930 578930 1157860
708 11 109600	1.460 AC 1.5S 1.4600	2	NEUBER, DIETER TRSTE 169 LAKE ST UPPER SADDLE RIVER, NJ 169 LAKE ST	07458	307600 225400 533000	1380470	1380470 00 1380470	345938 345938 691876	342165 346429 688594	345118 345117 690235
708 12 109700	1.820 AC 1SBF1SFG 1.8200	2	ADAIR, GEORGE P. JR. & MARILYN R. 167 LAKE ST UPPER SADDLE RIVER NJ 167 LAKE ST	01175 07458-1817	329200 196400 525600	1361304	1361304 00 1361304	334545 334544 669089	344005 348210 692215	340326 340326 680652
708 13 110000	6.51 AC 1.5S 6.5100	2	NEUBER, DIETER & RENATE 169 LAKE STREET UPPER SADDLE RIVER NJ 165 LAKE ST	07458	609900 172800 782700	2027193	2027193 00 2027193	498189 498188 996377	512277 518539 1030816	506799 506798 1013597
708 14 054740	.870 AC 2.5SF2G .8700	2	WESTBURY, DARRELL & VIRA 32 ASPEN WAY UPPER SADDLE RIVER, NJ 32 ASPEN WAY	07458	354800 445300 800100	2072259	2072259 00 2072259	509264 509264 1018528	523665 530066 1053731	518065 518065 1036130
708 15 054750	.870 AC 2.5S .8700	2	MCGOVERN, BRIAN & CHERYL 36 ASPEN WAY UPPER SADDLE RIVER, NJ 36 ASPEN WAY	07458	354800 336300 691100	1789949	1789949 00 1789949	439886 439885 879771	452325 457853 910178	447488 447487 894975
708 16 054760	.940 AC 2.5S .9400	2	MICHAEL, ANTHONY 40 ASPEN WAY UPPER SADDLE RIVER, NJ 40 ASPEN WAY	07458	357600 364500 722100	1870239	1870239 00 1870239	459617 459617 919234	472614 478391 951005	467560 467560 935120
709 1 106200	1.380 AC 2SBF 1.3800	2	MEDINA, JOSE & SHERIKA 591 LOCUST AVE PORT CHESTER, NY 28 HOLLY DR	10573	349500 315700 665200	1722868	1722868 00 1722868	423400 423400 846800	435373 440695 876068	430717 430717 861434
709 2 106100	1.480 AC 1SBF1SBFG 1.4800	2	INSERRA, FRANK & CAROL 24 HOLLY DR UPPER SADDLE RIVER, NJ 24 HOLLY DR	07458	352000 681000 1033000	2675470	2675470 00 2675470	657505 657504 1315009	676099 684362 1360461	668868 668867 1337735
709 3 106000	1.140 AC 2S 1.1400	2	ELLIS, DAVID & LISA A FISHER 20 HOLLY DRIVE UPPER SADDLE RIVER NJ 20 HOLLY DR	07458	343500 522700 866200	2243458	2243458 00 2243458	551337 551336 1102673	566928 573857 1140785	560865 560864 1121729
709 4 105900	1.140 AC 2SF1SFG 1.1400	2	HALPERIN, GARY D & LISA 16 HOLLY DR UPPER SADDLE RIVER, NJ 16 HOLLY DR	07458	343500 742700 1086200	2813258	2813258 00 2813258	691367 691366 1382733	710918 719607 1430525	703315 703314 1406629
709 5 105800	1.140 AC 2S 1.1400	2	CENCI, DEBORAH ANN 44 FORSYTHIA LN PARAMUS, NJ 12 HOLLY DR	07652	343500 232400 575900	1491581	1491581 00 1491581	366561 366560 733121	376927 381533 758460	372896 372895 745791

10615400

27493886

00

00

27493886

13526776

13967110

13746946



Block No. Lot No. Qualification Account No.	Land Dimensions Building Description Additional Lots Acreage	Prop. Class	Owner's Name Address City State Property Location	Billing Code Zip Code	Land Improvement Exemption Net Total	2025 Property Tax Special Dist	2025 Total Tax Deduction Net Tax	Amt.Billed 2025 1st Q 2nd Q Total	2nd Half 2025 3rd Q 4th Q Total	Preliminary 2026 Tax 1st Q 2nd Q Total
709 6 105700	1.140 AC 1SBF1SBFG 1.1400	2	GALIMI, PAUL JR. & CELIA 8 HOLLY DR UPPER SADDLE RIVER NJ 8 HOLLY DR	07458-1521	343500 264700 608200	1575238	1575238 00 1575238	387120 387119 774239	398067 402932 800999	393810 393809 787619
709 7 105400	.890 AC 2SF1SFG .8900	2	HAAB, WENDY A & TIMOTHY H 361 W SADDLE RIVER RD UPPER SADDLE RIVER, NJ 361 WEST SADDLE RIVER RD	07458	335600 244400 580000	1502200	1502200 00 1502200	369170 369170 738340	379610 384250 763860	375550 375550 751100
709 8 105600	.870 AC 2SBF .8700	2	GUNADASA, KAMILA N 357 W SADDLE RIVER RD UPPER SADDLE RIVER, NJ 357 WEST SADDLE RIVER RD	07458	274800 561400 836200	2165758	2165758 00 2165758	532242 532241 1064483	547293 553982 1101275	541440 541439 1082879
709 9 105300	5.110 AC 5.1100	15C	BOROUGH OF UPPER SADDLE RIVER 376 WEST SADDLE RIVER RD UPPER SADDLE RIVER NJ 203-217 LAKE ST	07458	*EXEMPT*	00	00 00 00	00 00 00	00 00 00	00 00 00
709 10 105210	.870 AC 2SF .8700	2	DUTKUS, DAVID A. & MARLENA 199 LAKE ST UPPER SADDLE RIVER, NJ 199 LAKE ST	07458	274800 272200 547000	1416730	1416730 00 1416730	348166 348165 696331	358012 362387 720399	354183 354182 708365
709 11 105215	.900 AC 1SF .9000	2	GIZ, ANDRES & BARBARA 193 LAKE ST UPPER SADDLE RIVER, NJ 195 LAKE ST	07458	276000 185200 461200	1194508	1194508 00 1194508	293554 293554 587108	301855 305545 607400	298627 298627 597254
709 12 105220	.860 AC 1.5S .8600	2	ROSENBLITH, ROBERT M. & VICKI 2 DANEBURY DOWNS UPPER SADDLE RIVER NJ 2 DANEBURY DOWNS	01602 07458-1507	319400 365900 685300	1774927	1774927 00 1774927	436194 436193 872387	448529 454011 902540	443732 443732 887464
709 13 000000	.860 AC 2SF2G .8600	2	STANCIU, BOGDAN & BUJGOLI, ANCA 6 DANEBURY DOWNS UPPER SADDLE RIVER, NJ 6 DANEBURY DOWNS	07458	319400 257500 576900	1494171	1494171 00 1494171	367197 367197 734394	377581 382196 759777	373543 373543 747086
709 14 105231	.900 AC 2S .9000	2	SCHLANGER, KEITH & CATHY 10 DANBURY DOWNS UPPER SADDLE RIVER, NJ 10 DANEBURY DOWNS	07458	289700 327500 617200	1598548	1598548 00 1598548	392848 392848 785696	403957 408895 812852	399637 399637 799274
710 1.01	.920 AC 2.5S .9200	2	BERWITZ, JOSHUA & ALLISON 40 DANEBURY DOWNS UPPER SADDLE RIVER, NJ 40 DANEBURY DOWNS	07458	321800 344200 666000	1724940	1724940 00 1724940	423909 423909 847818	435897 441225 877122	431235 431235 862470
710 1.02	.870 AC 2S .8700	2	SHRIER, JENNIFER S 42 DANEBURY DOWNS UPPER SADDLE RIVER, NJ 42 DANEBURY DOWNS	07458	319800 502200 822000	2128980	2128980 00 2128980	523203 523203 1046406	537999 544575 1082574	532245 532245 1064490
710 2 045800	1.000 AC 1.0000	2	KAVANAUGH, KYLE & LESLIE B 44 DANEBURY DOWNS UPPER SADDLE RIVER, NJ 44 DANEBURY DOWNS	07458	325000 1008400 1333400	3453506	3453506 00 3453506	848709 848709 1697418	872711 883377 1756088	863377 863376 1726753
710 3 045700	.860 AC 2SF .8600	2	RANGES, ROBERT A JR & ROBYN ANN 48 DANEBURY DOWNS UPPER SADDLE RIVER, N. J. 48 DANEBURY DOWNS	07458-1536	319400 461800 781200	2023308	2023308 00 2023308	497234 497234 994468	511295 517545 1028840	505827 505827 1011654
710 4 045600	.860 AC 2S .8600	2	OSTERWIND, OLIVER & MELISSA 52 DANEBURY DOWNS UPPER SADDLE RIVER, NJ 52 DANEBURY DOWNS	07458	319400 584400 903800	2340842	2340842 00 2340842	575269 575269 1150538	591537 598767 1190304	585211 585210 1170421

9418400

24393656

00

00

24393656

11989626

12404030

12196829

Block No. Lot No. Qualification Account No.	Land Dimensions Building Description Additional Lots Acreage	Prop. Class	Owner's Name Address City State Property Location	Billing Code Zip Code	Land Improvement Exemption Net Total	2025 Property Tax Special Dist	2025 Total Tax Deduction Net Tax	Amt.Billed 2025 1st Q 2nd Q Total	2nd Half 2025 3rd Q 4th Q Total	Preliminary 2026 Tax 1st Q 2nd Q Total
710 5 107900	.880 AC 2SBF .8800	2	BRACUTI JR, ALBERT J & KIM LEWIS 34 COACH LN UPPER SADDLE RIVER, NJ 07458 34 COACH LANE	07458	330200 737300 1067500	2764825	2764825 00 2764825	679464 679464 1358928	698679 707218 1405897	691207 691206 1382413
710 6 107800	.880 AC 2SBF .8800	2	STOLLER, TIMOTHY J & JILL S 28 COACH LANE UPPER SADDLE RIVER NJ 07458-1505 28 COACH LANE	07458-1505	330200 355900 686100	1776999	1776999 00 1776999	436703 436703 873406	449052 454541 903593	444250 444250 888500
710 7 107700	.880 AC 2SBG .8800	2	MCDERMOTT JR, JAMES P & SUSAN R 24 COACH LANE UPPER SADDLE RIVER, NJ 07458 24 COACH LANE	07458	330200 298800 629000	1629110	1629110 00 1629110	400359 400358 800717	411681 416712 828393	407278 407277 814555
710 8 107600	.900 AC 2SBF1SBFG .9000	2	FELDMAN, VITALI 114 ESSEX ST #302 ROCHELLE PARK, NJ 07662 18 COACH LANE	07662	331000 225200 556200	1440558	1440558 00 1440558	354022 354021 708043	364033 368482 732515	360140 360139 720279
710 9 107500	.860 AC 2SBF1SBFG .8600	2	KULICK, DAVID & LISA 14 COACH LANE UPPER SADDLE RIVER NJ 07458-1505 14 COACH LANE	07458-1505	329400 1270600 1600000	4144000	4144000 00 4144000	1018400 1018400 2036800	1047200 1060000 2107200	1036000 1036000 2072000
710 10 107400	.860 AC 2SF1SBFG .8600	2	GILCHRIST, JOHN & PALAZZO, ANGELA 8 COACH LANE UPPER SADDLE RIVER, NJ 07458 8 COACH LANE	07458	329400 448800 778200	2015538	2015538 00 2015538	495325 495324 990649	509332 515557 1024889	503885 503884 1007769
710 11 107300	.860 AC 2SF .8600	2	HAFNEER, THOMAS H 415 W SADDLE RIVER RD UPPER SADDLE RIVER, NJ 07458 415 WEST SADDLE RIVER RD	07458	329400 269900 599300	1552187	1552187 00 1552187	381455 381454 762909	392242 397036 789278	388047 388047 776094
710 12.01 107200	.870 AC 2S .8700	2	SCOTT, RICHARD & BONITA 409 WEST SADDLE RIVER RD UPPER SADDLE RIVER, NJ 07458 409 WEST SADDLE RIVER RD	07458	274800 784100 1058900	2742551	2742551 00 2742551	673990 673990 1347980	693050 701521 1394571	685638 685638 1371276
710 12.02 107100	1.100 AC 1.5S 1.1000	2	GUNDERSOON, PETER & JOANNE 405 WEST SADDLE RIVER RD UPPER SADDLE RIVER, NJ 07458 405 WEST SADDLE RIVER RD	07458	286000 313000 599000	1551410	1551410 00 1551410	381264 381263 762527	392046 396837 788883	387853 387852 775705
710 13 000000	28.490 AC 21SBCB 28.4900	15A	BOARD OF EDUCATION 395 W SADDLE RIVER RD UPPER SADDLE RIVER NJ 07458-1622 391 WEST SADDLE RIVER RD	07458-1622	*EXEMPT*	00	00 00 00	00 00 00	00 00 00	00 00 00
710 14 000000	.970 AC 1SCBS .9700	15F	UPPER SADD RV FIRE DEPT 377 W SADD RV RD UPPER SADDLE RIVER NJ 07458 377 WEST SADDLE RIVER RD	07458	*EXEMPT*	00	00 00 00	00 00 00	00 00 00	00 00 00
710 15 000000	.120 AC 15C .1200	15C	BORO OF UPPER SADDLE RIVER 376 W SADDLE RIVER RD UPPER SADDLE RIVER NJ 07458-1621 375 WEST SADDLE RIVER RD	07458-1621	*EXEMPT*	00	00 00 00	00 00 00	00 00 00	00 00 00
710 16 106800	.880 AC 1SF .8800	2	CARUCCI, FREDERICK W & MICHELLE T 373 W SADDLE RIVER RD UPPER SADDLE RIVER, NJ 07458 373 WEST SADDLE RIVER RD	07458	275200 169500 444700	1151773	1151773 00 1151773	283052 283051 566103	291056 294614 585670	287944 287943 575887
710 17 106900	.910 AC 2S .9100	2	O'BOSKY, F. JAMES & CLAUDIA 369 W SADDLE RV RD UPPER SADDLE RIVER NJ 07458 369 WEST SADDLE RIVER RD	07458	336400 372600 709000	1836310 V1	1836310 -25000 1811310	445029 445028 890057	457791 463462 921253	452828 452827 905655

8727900

22605261

00

25000

22580261

11098119

11482142

11290133

Block No. Lot No. Qualification Account No.	Land Dimensions Building Description Additional Lots Acreage	Prop. Class	Owner's Name Address City State Property Location	Billing Code Zip Code	Land Improvement Exemption Net Total	2025 Property Tax Special Dist	2025 Total Tax Deduction Net Tax	Amt.Billed 2025 1st Q 2nd Q Total	2nd Half 2025 3rd Q 4th Q Total	Preliminary 2026 Tax 1st Q 2nd Q Total
710 18 106700	1.140 AC 1.1400	2	DASH, ALOK & RUCHI 9 HOLLY DR UPPER SADDLE RIVER, NJ 9 HOLLY DR	07458	343500 855400 1198900	3105151	3105151 00 3105151	763100 763100 1526200	784680 794271 1578951	776288 776288 1552576
710 19 106600	1.150 AC 1SBF1SFG 1.1500	2	BRAUNSTEIN, JAY 11 HOLLY DR UPPER SADDLE RIVER, NJ 11 HOLLY DR	07458	343800 873100 1216900	3151771	3151771 00 3151771	774557 774557 1549114	796461 806196 1602657	787943 787943 1575886
710 20 106500	1.160 AC 1.5S 1.1600	2	BAKSH, SALEEM & NEHA 17 HOLLY DRIVE UPPER SADDLE RIVER, NJ 17 HOLLY DR	07458	344000 239200 583200	1510488	1510488 00 1510488	371207 371207 742414	381704 386370 768074	377622 377622 755244
710 21 106400	1.320 AC 2SBF1SBFG 1.3200	2	MAZON, DANIEL M & VICTORIA B 33 HOLLY DR UPPER SADDLE RIVER, NJ 33 HOLLY DR	07458	348000 319100 667100	1727789	1727789 00 1727789	424610 424609 849219	436617 441953 878570	431948 431947 863895
710 22 106300	.910 AC 1SBF1SFG .9100	2	PATALANO, JOHN & DIANE 34 HOLLY DR UPPER SADDLE RIVER NJ 34 HOLLY DR	07458-1521	336400 240700 577100	1494689	1494689 00 1494689	367325 367324 734649	377712 382328 760040	373673 373672 747345
710 23 105230	.890 AC 2S .8900	2	ROMANO, STEVEN & AVA 18 DANEBURY DOWNS UPPER SADDLE RIVER, NJ 18 DANEBURY DOWNS	07458	304600 446400 751000	1945090	1945090 00 1945090	478012 478011 956023	491530 497537 989067	486273 486272 972545
711 1 109200	.970 AC 2SBF1SFG .9700	2	STEWART, TODD & ELIZABETH 33 COACH LANE UPPER SADDLE RIVER NJ 33 COACH LANE	07458	333800 435000 768800	1991192	1991192 00 1991192	489342 489341 978683	503180 509329 1012509	497798 497798 995596
711 2 109100	.860 AC .8600	2	DI MARTINO, STEVEN & MARIA 18 CANDLESTICK LN UPPER SADDLE RIVER, NJ 18 CANDLESTICK LANE	07458	329400 975400 1304800	3379432	3379432 00 3379432	830506 830505 1661011	853992 864429 1718421	844858 844858 1689716
711 3 108900	.870 AC 2SBF1SBFG .8700	2	VLAMIS, STEVEN ALEXANDER ETAL 4 CANDLESTICK LANE UPPER SADDLE RIVER, NJ 4 CANDLESTICK LANE	07458	329800 311700 641500	1661485	1661485 00 1661485	408315 408315 816630	419862 424993 844855	415372 415371 830743
711 4 109000	.870 AC .8700	2	VUOLO, ANTHONY & VIRGINIA V. 21 COACH LN UPPER SADDLE RIVER, NJ 21 COACH LANE	07458	329800 970200 1300000	3367000	3367000 00 3367000	827450 827450 1654900	850850 861250 1712100	841750 841750 1683500
712 1 045100	.860 AC 2SB .8600	15F	COULTER, BRUCE & LOUISE 72 DANEBURY DOWNS UPPER SADDLE RIVER, NJ 72 DANEBURY DOWNS	07458	*EXEMPT*	00	00 00 00	322197 322196 644393	-322197 -322196 -644393	00 00 00
712 2 045000	.920 AC 2SBF .9200	2	NOSANCHUK, JOSHUA & MURPHY, PATRICIA 28 OLD CHIMNEY RD UPPER SADDLE RIVER, NJ 28 OLD CHIMNEY RD	07458-1509	321800 390300 712100	1844339	1844339 00 1844339	453252 453252 906504	466069 471766 937835	461085 461085 922170
712 3 044900	.880 AC .8800	2	WANCHOO, RAHUL & SUMAN 357 WESTFIELD AVE RIDGEWOOD, NJ 24 OLD CHIMNEY RD	07450	320200 400700 720900	1867131	1867131 00 1867131	458853 458853 917706	471829 477596 949425	466783 466783 933566
712 4 044800	.880 AC 1SBF1SFG .8800	2	GHANG, PAUL YUSANG & JU, KYUNGHEE 20 OLD CHIMNEY RD UPPER SADDLE RIVER, NJ 20 OLD CHIMNEY RD	07458	320200 307400 627600	1625484	1625484 00 1625484	399468 399467 798935	410764 415785 826549	406371 406371 812742

Block No. Lot No. Qualification Account No.	Land Dimensions Building Description Additional Lots Acreage	Prop. Class	Owner's Name Address City State Property Location	Billing Code Zip Code	Land Improvement Exemption Net Total	2025 Property Tax Special Dist	2025 Total Tax Deduction Net Tax	Amt.Billed 2025 1st Q 2nd Q Total	2nd Half 2025 3rd Q 4th Q Total	Preliminary 2026 Tax 1st Q 2nd Q Total
712 5 044700	.880 AC 1SBF1SFG .8800	2	SPAFFORD, HORACE W & PATRICIA A 16 OLD CHIMNEY RD UPPER SADDLE RIVER, NJ 07458 16 OLD CHIMNEY RD	07458	320200 241300 561500	1454285	1454285 00 1454285	357395 357395 714790	367502 371993 739495	363572 363571 727143
712 6 044600	.910 AC 1SBF1SBFG .9100	2	SCHULTZ, HARVEY J & ANDREA P 12 OLD CHIMNEY RD UPPER SADDLE RIVER, NJ 07458 12 OLD CHIMNEY RD	07458	321400 372000 693400	1795906	1795906 00 1795906	441349 441349 882698	453831 459377 913208	448977 448976 897953
712 7 044500	1.000 AC 1.5S 1.0000	2	PHIBBS, JAMES A. & MICHELE BEREGI 8 OLD CHIMNEY RD UPPER SADDLE RIVER, NJ 07458-1509 8 OLD CHIMNEY RD	07458-1509	325000 194900 519900	1346541	1346541 00 1346541	330917 330916 661833	340275 344433 684708	336636 336635 673271
712 8 044300	.870 AC .8700	2	PONTONE, STEVEN & KIM 2 OLD CHIMNEY RD UPPER SADDLE RIVER, NJ 07458 2 OLD CHIMNEY RD	07458	319800 925900 1245700	3226363	3226363 00 3226363	792888 792888 1585776	815311 825276 1640587	806591 806591 1613182
712 9 044400	.900 AC 1SB .9000	2	LAMB, RICHARD W. 431 W SADDLE RIVER RD 00660 UPPER SADDLE RIVER NJ 07458-1613 431 WEST SADDLE RIVER RD	07458-1613	276000 168500 444500	1151255	1151255 00 1151255	282925 282924 565849	290925 294481 585406	287814 287814 575628
712 10 108800	.860 AC 2SBF .8600	2	KOCHAR, VARUN ETAL 425 W SADDLE RIVER RD UPPER SADDLE RIVER, NJ 07458 425 WEST SADDLE RIVER RD	07458	274400 375100 649500	1682205	1682205 00 1682205	413407 413407 826814	425098 430293 855391	420552 420551 841103
712 11 108700	.860 AC 2SF1SFG .8600	2	ROMANO, FRANK & SHERYL E 421 W SADDLE RIVER RD UPPER SADDLE RIVER NJ 07458-1613 421 WEST SADDLE RIVER RD	07458-1613	274400 205200 479600	1242164	1242164 00 1242164	305266 305265 610531	313898 317735 631633	310541 310541 621082
712 12 108600	.860 AC 1SF .8600	2	ROBERTS IRREV WEALTH REDUCTION TR 9 COACH LANE UPPER SADDLE RIVER, NJ 07458 9 COACH LANE	07458	329400 200200 529600	1371664	1371664 00 1371664	337091 337090 674181	346623 350860 697483	342916 342916 685832
712 13 108500	1.050 AC 1SBF 1.0500	2	NASSER, RICHARD & INGRID 7 CANDLESTICK LN UPPER SADDLE RIVER, NJ 07458 7 CANDLESTICK LANE	07458	336300 229600 565900	1465681	1465681 00 1465681	360196 360195 720391	370382 374908 745290	366421 366420 732841
712 14 108400	.860 AC 1.5S .8600	2	GO (ETAL), CHANGSU 15 CANDLESTICK LN UPPER SADDLE RIVER, NJ 07458 13 CANDLESTICK LANE	07458	329400 223200 552600	1431234	1431234 00 1431234	351730 351730 703460	361677 366097 727774	357809 357808 715617
712 15 108300	.860 AC 1SBF .8600	2	ROCK SOLID BUILT LLC 12-01 RIVER RD #100 FAIR LAWN, NJ 07410 17 CANDLESTICK LANE	07410	329400 0 329400	853146	853146 00 853146	315641 315640 631281	109615 112250 221865	213287 213286 426573
712 16 108200	.860 AC 2SF .8600	2	TO, TUNG TRAN (ETAL) 21 CANDLESTICK LANE UPPER SADDLE RIVER, NJ 07458 21 CANDLESTICK LANE	07458	329400 313400 642800	1664852	1664852 00 1664852	409143 409142 818285	420713 425854 846567	416213 416213 832426
712 17 108100	.900 AC 2SF .9000	2	KUOCHAN(ETC, JEFFREY(HAO-CHING KUO) 25 CANDLESTICK LN UPPER SADDLE RIVER, NJ 07458 25 CANDLESTICK LANE	07458	331000 277100 608100	1574979	1574979 00 1574979	387056 387056 774112	398001 402866 800867	393745 393745 787490
712 18 108000	.880 AC 1.5S .8800	2	FREEMAN, BARBARA P. & ROBERT W.,TRS 38 COACH LANE UPPER SADDLE RIVER, NJ 07458 38 COACH LANE	07458	330200 224300 554500	1436155	1436155 00 1436155	352940 352939 705879	362920 367356 730276	359039 359039 718078

8377000

21696430

00

00

21696430

10875880

10820550

10848219

Block No. Lot No. Qualification Account No.	Land Dimensions Building Description Additional Lots Acreage	Prop. Class	Owner's Name Address City State Property Location	Billing Code Zip Code	Land Improvement Exemption Net Total	2025 Property Tax Special Dist	2025 Total Tax Deduction Net Tax	Amt.Billed 2025 1st Q 2nd Q Total	2nd Half 2025 3rd Q 4th Q Total	Preliminary 2026 Tax 1st Q 2nd Q Total
712 19 045500	1.100 AC 1.5S 1.1000	2	DEPIERRO, FRANK & ELISA 56 DANEBURY DOWNS UPPER SADDLE RIVER, NJ 56 DANEBURY DOWNS	07458	327500 278500 606000	1569540	1569540 00 1569540	385719 385719 771438	396627 401475 798102	392385 392385 784770
712 20 045400	.940 AC 2SBF .9400	2	LEWIS, MATTHEW & LORENA ETAL 60 DANEBURY DOWNS UPPER SADDLE RIVER, NJ 60 DANEBURY DOWNS	07458	322600 377800 700400	1814036	1814036 00 1814036	445805 445804 891609	458412 464015 922427	453509 453509 907018
712 21 045300	.960 AC 1SF .9600	2	ERGIN, ERKAN & BROOKE 64 DANEBURY DOWNS UPPER SADDLE RIVER, NJ 64 DANEBURY DOWNS	07458	323400 158400 481800	1247862	1247862 00 1247862	306666 306666 613332	315338 319192 634530	311966 311965 623931
712 22 045200	.910 AC 1SF .9100	2	ZAPPELLA, CONSTANCE 68 DANEBURY DOWNS UPPER SADDLE RIVER, NJ 68 DANEBURY DOWNS	07458	321400 130700 452100	1170939	1170939 00 1170939	287762 287762 575524	295899 299516 595415	292735 292735 585470
801 1 073100	1.17 AC 2SF 1.1700	2	SANTANDER, ELVIS 354 W SADDLE RIVER UPPER SADDLE RIVER, NJ 354 WEST SADDLE RIVER RD	07458	284200 520800 805000	2084950	2084950 00 2084950	512383 512382 1024765	526873 533312 1060185	521238 521237 1042475
801 2 073200	.100 AC .1000	1	CARLOUGH ET AL, CLINTON D 75 CARLOUGH RD UPPER SADDLE RIVER NJ 235 LAKE ST	07458-1416	1 0 1	03	03 00 03	01 01 02	01 00 01	01 01 02
801 3 000000	15.127 AC 2SF1SFG 15.1270	15C	BOROUGH OF UPPER SADDLE RIVER 368 WEST SADDLE RIVER RD UPPER SADDLE RIVER, NJ 358-376 WEST SADDLE RIVER	07458	*EXEMPT*	00	00 00 00	00 00 00	00 00 00	00 00 00
801 3 T01	.084 AC .0840	15C	BOROUGH OF UPPER SADDLE RIVER 376 WEST SADDLE RIVER RD UPPER SADDLE RIVER, NJ 368 WEST SADDLE RIVER RD	07458	*EXEMPT*	00	00 00 00	00 00 00	00 00 00	00 00 00
801 5 000000	26.370 AC 2SF 26.3700	15A	UPPER SADDLE RIVER BD OF ED 376 W SADDLE RIVER RD UPPER SADDLE RIVER, NJ 392 WEST SADDLE RIVER RD	07458	*EXEMPT*	00	00 00 00	00 00 00	00 00 00	00 00 00
801 6 000000	12.630 AC 1SF 12.6300	15C	BORO OF UPPER SADDLE RIVER 376 W SADDLE RIVER RD UPPER SADDLE RIVER NJ MIDLAND DR	07458-1621	*EXEMPT*	00	00 00 00	00 00 00	00 00 00	00 00 00
802 1 072500	.930 AC 1SF .9300	2	HART, RICHARD & LAYTON, JENNIFER 410 W SADDLE RIVER RD UPPER SADDLE RIVER, NJ 410 WEST SADDLE RIVER RD	07458	277200 277400 554600	1436414	1436414 00 1436414	353003 353003 706006	362986 367422 730408	359104 359103 718207
802 2 072130	1.050 AC 2SBF 1.0500	2	MILIAN, JOHN M & SHARON 33 VALLEY LANE UPPER SADDLE RIVER, NJ 33 VALLEY LANE	07458	346300 381000 727300	1883707	1883707 00 1883707	391448 391447 782895	547497 553315 1100812	470927 470927 941854
802 3 072200	1.090 AC 1.0900	2	STARNIRI, JETTE 416 WEST SADDLE RIVER RD UPPER SADDLE RIVER, NJ 416 WEST SADDLE RIVER RD	07458	285400 659600 945000	2447550	2447550 00 2447550	601493 601492 1202985	618503 626062 1244565	611888 611887 1223775
802 4 072300	.530 AC .5300	2	LI, XIAOFENG & ZHU, WENJIANG 2 MIDLAND DR UPPER SADDLE RIVER, NJ 2 MIDLAND DR	07458	261200 749200 1010400	2616936	2616936 00 2616936	643120 643119 1286239	661307 669390 1330697	654234 654234 1308468

6282601

16271937

00

00

16271937

7854795

8417142

8135970



Block No. Lot No. Qualification Account No.	Land Dimensions Building Description Additional Lots Acreage	Prop. Class	Owner's Name Address City State Property Location	Billing Code Zip Code	Land Improvement Exemption Net Total	2025 Property Tax Special Dist	2025 Total Tax Deduction Net Tax	Amt.Billed 2025 1st Q 2nd Q Total	2nd Half 2025 3rd Q 4th Q Total	Preliminary 2026 Tax 1st Q 2nd Q Total
802 5 072400	.860 AC .8600	2	HALL, JOHN A & MAUREEN B 10 MIDLAND DR UPPER SADDLE RIVER, NJ 10 MIDLAND DR	07458	339400 721100 1060500	2746695	2746695 00 2746695	675009 675008 1350017	694097 702581 1396678	686674 686674 1373348
802 6 072120	.860 AC 2SBF .8600	2	BUTLER, HANNAH 25 VALLEY LN UPPER SADDLE RIVER, NJ 25 VALLEY LANE	07458	339400 249600 589000	1525510	1525510 00 1525510	374899 374898 749797	385501 390212 775713	381378 381377 762755
802 7 072125	.860 AC 2SBF .8600	2	SAYIA, FLETCHER MULCAHY ETAL 29 VALLEY LN UPPER SADDLE RIVER, NJ 29 VALLEY LANE	07458	339400 374900 714300	1850037	1850037 00 1850037	454652 454652 909304	467510 473223 940733	462510 462509 925019
803 1 072135	.950 AC 2SF .9500	2	MURPHY, STEPHEN R 34 VALLEY LANE UPPER SADDLE RIVER, NJ 34 VALLEY LANE	07458	343000 357300 700300	1813777	1813777 00 1813777	445741 445741 891482	458347 463948 922295	453445 453444 906889
803 2 072140	.880 AC 2SF .8800	2	SHAPIRO, MICHAEL & JOAN A. 30 VALLEY LANE UPPER SADDLE RIVER, NJ 30 VALLEY LANE	07458	340200 459100 799300	2070187	2070187 00 2070187	508755 508754 1017509	523142 529536 1052678	517547 517547 1035094
803 3 072145	.860 AC 2SF .8600	2	HERMO, ANDREW & KOTSOPULOS, SOFIA 26 VALLEY LANE UPPER SADDLE RIVER, NJ 26 VALLEY LANE	07458	339400 337500 676900	1753171	1753171 00 1753171	430847 430847 861694	443031 448446 891477	438293 438293 876586
804 1 072150	.860 AC 1SBF .8600	2	DENIZ, YAMO & SUSAN SHAW 23 MIDLAND DRIVE UPPER SADDLE RIVER, NJ 23 MIDLAND DR	07458	339400 292300 631700	1636103	1636103 00 1636103	402077 402077 804154	413448 418501 831949	409026 409026 818052
804 2 072155	.860 AC 2.5S .8600	2	TAPIA JR, RICARDO & GUEVARA, LETICIA V 18 VALLEY LANE UPPER SADDLE RIVER, NJ 18 VALLEY LANE	07458	339400 325700 665100	1722609	1722609 00 1722609	423337 423336 846673	435308 440628 875936	430653 430652 861305
804 3 071800	2.280 AC 1.5S 2.2800	2	IRWIN, LISA 6 VALLEY LANE UPPER SADDLE RIVER, NJ 6 VALLEY LANE	07458	377000 258600 635600	1646204	1646204 00 1646204	404560 404559 809119	416000 421085 837085	411551 411551 823102
804 4 071200	.920 AC 1S-1588SF(1965) .9200	2	ADLHOCK-CYRIAX, CRISTINE 2 VALLEY LANE UPPER SADDLE RIVER, NJ 2 VALLEY LANE	07458	341800 161700 503500	1304065	1304065 00 1304065	320478 320478 640956	329541 333568 663109	326017 326016 652033
804 5 071100	1.230 AC 6800SF(2007) 1.2300	2	HOLZWANGER, DANIEL & BRITTANY 26 SUNRISE LANE UPPER SADDLE RIVER, NJ 26 SUNRISE LANE	07458	350800 1049200 1400000	3626000	3626000 00 3626000	891100 891100 1782200	916300 927500 1843800	906500 906500 1813000
805 1.01 072100	2.295 AC 2S 2.2950	2	GAGLIO, NICHOLAS EO & ELIZAVETA 424 W SADDLE RIVER RD UPPER SADDLE RIVER, NJ 424 WEST SADDLE RIVER RD	07458	357700 1317500 1675200	4338768	4338768 00 4338768	1066265 1066265 2132530	1096418 1109820 2206238	1084692 1084692 2169384
805 1.02 072100	.860 AC 0 .8600	2	CARUCCI, MICHAEL & MARILYN 430 WEST SADDLE RIVER RD UPPER SADDLE RIVER, NJ 430 WEST SADDLE RIVER RD	07458	274400 0 274400	710696	710696 00 710696	174656 174655 349311	179595 181790 361385	177674 177674 355348
805 1.03 072100	1.000 AC 2S 1.0000	2	MCANDREW, DOUGLAS & FUKUSHIMA, KANARU 11 MIDLAND DR UPPER SADDLE RIVER, NJ 11 MIDLAND DR	07458	345000 180500 525500	1361045	1361045 00 1361045	334481 334481 668962	343940 348143 692083	340262 340261 680523

10851300

28104867

00

00

28104867

13813708

14291159

14052438

Block No. Lot No. Qualification Account No.	Land Dimensions Building Description Additional Lots Acreage	Prop. Class	Owner's Name Address City State Property Location	Billing Code Zip Code	Land Improvement Exemption Net Total	2025 Property Tax Special Dist	2025 Total Tax Deduction Net Tax	Amt.Billed 2025 1st Q 2nd Q Total	2nd Half 2025 3rd Q 4th Q Total	Preliminary 2026 Tax 1st Q 2nd Q Total
805 2 072000	1.890 AC 2S 1.8900	2	FERREIRA, PAULO 436 WEST SADDLE RIVER RD UPPER SADDLE RIVER, NJ 436 WEST SADDLE RIVER RD	07458	333400 608500 941900	2439521	2439521 00	599520 599519	616474 624008	609881 609880
805 3 071700	.870 AC 1SF .8700	2	ANDINO, SANDRA M. 444 WEST SADDLE RIVER RD UPPER SADDLE RIVER, NJ 444 WEST SADDLE RIVER RD	07458	274800 275900 550700	1426313	1426313 00	350521 350520	360433 364839	356579 356578
805 4 071600	.950 AC 2SF2G .9500	2	ARONESTY, MICHAEL & RERNEE 6 SUNRISE LANE UPPER SADDLE RIVER, NJ 6 SUNRISE LANE	07458	343000 487300 830300	2150477	2150477 00	528486 528486	543432 550073	537620 537619
805 5 071500	.990 AC 2SF2G .9900	2	DOBLOSKY, NATALKA & ERIC 10 SUNRISE LANE UPPER SADDLE RIVER, NJ 10 SUNRISE LANE	07458	344600 298100 642700	1664593	1664593 00	409079 409078	420647 425789	416149 416148
805 6 071400	.890 AC 2SBF .8900	15F	ABDULSALAM, YOUSEF & BARBARA 14 SUNRISE LN UPPER SADDLE RIVER, NJ 14 SUNRISE LANE	07458	*EXEMPT*	00	00 00 00	00 00 00	00 00 00	00 00 00
805 7 071300	.910 AC 2.5S .9100	2	HIRSCH, JUSTIN & ALLISON 3 VALLEY LN UPPER SADDLE RIVER, NJ 3 VALLEY LANE	07458	341400 745400 1086800	2814812	2814812 00	691749 691748	711311 720004	703703 703703
805 8 072030	.920 AC 2SF2G .9200	2	DONALD & BARBARA REVOC LIVING TRUST 7 VALLEY LN UPPER SADDLE RIVER, NJ 7 VALLEY LANE	07458	341800 466000 807800	2092202	2092202 00	514165 514165	528705 535167	523051 523050
805 9 072040	.880 AC 2SF2G .8800	2	GARRAHY, DANIEL & DAFNA K 11 VALLEY LANE UPPER SADDLE RIVER, NJ 11 VALLEY LANE	07458	340200 294500 634700	1643873	1643873 00	403987 403986	415411 420489	410969 410968
805 10 072110	.970 AC 2SF .9700	2	MENTEN (ETAL), LAWRENCE 17 VALLEY LANE UPPER SADDLE RIVER, NJ 17 VALLEY LANE	07458	343800 484900 828700	2146333	2146333 00	527468 527467	542384 549014	536584 536583
805 11 072115	.930 AC 2SBG .9300	2	MAHER, NONA F 19 MIDLAND DR UPPER SADDLE RIVER, NJ 19 MIDLAND DR	07458 00660	342200 340400 682600	1767934	1767934 00	434475 434475	446762 452222	441984 441983
806 1 070500	.950 AC 1.5S .9500	2	MYERS, GREGG A & ERIN G 450 W SADDLE RIVER RD UPPER SADDLE RIVER, NJ 450 WEST SADDLE RIVER RD	07458	278000 220900 498900	1292151	1292151 00	317550 317550	326530 330521	323038 323038
806 2 070400	.740 AC 2.5S .7400	2	WANG, XIAOHUA & TONG, DEYAN 454 WEST SADDLE RIVER RD UPPER SADDLE RIVER, NJ 454 WEST SADDLE RIVER RD	07458	269600 187900 457500	1184925	1184925 00	291199 291199	299434 303093	296232 296231
806 3 070300	.820 AC 2S (1967/2006) .8200	2	TANG, ANSON & ZHANG, JIE X 458 W SADDLE RIVER ROAD SADDLE RIVER, NJ 458 WEST SADDLE RIVER RD	07458	272800 283100 555900	1439781	1439781 00	353831 353830	363837 368283	359946 359945
806 4 078800	.940 AC 1.5S .9400	2	SCOTT, CAROL 462 WEST SADDLE RIVER RD UPPER SADDLE RIVER, NJ 462 WEST SADDLE RIVER RD	07458	342600 201600 544200	1409478	1409478 00	346384 346383	356179 360532	352370 352369

9062700

23472393

00

00

23472393

11536820

11935573

11736201

Block No. Lot No. Qualification Account No.	Land Dimensions Building Description Additional Lots Acreage	Prop. Class	Owner's Name Address City State Property Location	Billing Code Zip Code	Land Improvement Exemption Net Total	2025 Property Tax Special Dist	2025 Total Tax Deduction Net Tax	Amt.Billed 2025 1st Q 2nd Q Total	2nd Half 2025 3rd Q 4th Q Total	Preliminary 2026 Tax 1st Q 2nd Q Total
806 5 078700	.860 AC 2SBF1SFG .8600	2	MACRI, GAIL A. & KENNETH N. 8 HESS CT UPPER SADDLE RIVER NJ 8 HESS CT	07458-1601	339400 243900 583300	1510747	1510747 00	371271 371270	381770 386436	377687 377687 755374
806 6 078600	.900 AC 1SBF .9000	2	BHATT, ADVAY G & SHIVANI A 12 HESS COURT UPPER SADDLE RIVER, NJ 12 HESS CT	07458	341000 592500 933500	2417765	2417765 00	594173 594173	610976 618443	604442 604441 1208883
806 7 078500	.940 AC 1SBFG2 .9400	2	SONG, JONG HYEK 577 W SADDLE RIVER ROAD UPPER SADDLE RIVER, NJ 16 HESS CT	07458	342600 244400 587000	1520330	1520330 00	373626 373625	384192 388887	380083 380082 760165
806 8 078400	1.040 AC 2SFG2 1.0400	2	MADISON, GARRETT & KRISTINA 20 HESS CT UPPER SADDLE RIVER, NJ 20 HESS CT	07458	346000 277900 623900	1615901	1615901 00	397113 397112	408343 413333	403976 403975 807951
806 9 078300	1.860 AC 2SF 1.8600	2	SCHWARTZ, ALEXANDER MICHAEL (ETAL) 24 HESS COURT UPPER SADDLE RIVER, NJ 24 HESS CT	07458	366500 278000 644500	1669255	1669255 00	410225 410224	421825 426981	417314 417314 834628
806 10 071000	1.090 AC 2SF3G 1.0900	2	O'CALLAGHAN, MATTHEW E & ALLISON 23 SUNRISE LN UPPER SADDLE RIVER, NJ 23 SUNRISE LANE	07458	347300 530000 877300	2272207	2272207 00	558402 558401	574193 581211	568052 568052 1136104
806 11 070900	.860 AC 2SBF1SFG .8600	2	ZIMA, BRIAN & ALVAREZ, SULY 19 SUNRISE LANE UPPER SADDLE RIVER, NJ 19 SUNRISE LANE	07458	339400 275000 614400	1591296	1591296 00	391066 391065	402125 407040	397824 397824 795648
806 12 070800	.890 AC 2SBF .8900	2	GALASSO, DANIEL & LEANDRA 15 SUNRISE LANE UPPER SADDLE RIVER, NJ 15 SUNRISE LANE	07458	340600 254500 595100	1541309	1541309 00	378782 378781	389493 394253	385328 385327 770655
806 13 070700	.940 AC 2.5S .9400	2	JAHNES (ETAL), CHRISTOPHER 11 SUNRISE LANE UPPER SADDLE RIVER, NJ 11 SUNRISE LANE	07458	342600 266500 609100	1577569	1577569 00	387693 387692	398656 403528	394393 394392 788785
806 14 070600	1.040 AC 1SBF 1.0400	2	JAHNES, CHRISTOPHER & LOCK SEE 7 SUNRISE LANE UPPER SADDLE RIVER, NJ 7 SUNRISE LANE	07458	346000 177000 523000	1354570	1354570 00	332890 332889	342304 346487	338643 338642 677285
807 1 072020	.990 AC 2S .9900	2	TOLPA, MICHAEL & STACEY 45 SUNRISE LANE UPPER SADDLE RIVER, NJ 45 SUNRISE LANE	07458	327400 378500 705900	1828281	1828281 00	449306 449305	462012 467658	457071 457070 914141
807 2 072010	1.270 AC 2S 1.2700	2	DELSARTE, CHARLES 37 SUNRISE LN UPPER SADDLE RIVER, NJ 37 SUNRISE LANE	07458	334200 360000 694200	1797978	1797978 00	441859 441858	454354 459907	449495 449494 898989
807 3 071900	1.440 AC 1SF 1.4400	2	CHENEY, JAMES & MICHELE 30 SUNRISE LANE UPPER SADDLE RIVER, NJ 30 SUNRISE LANE	07458	338200 148700 486900	1261071	1261071 00	309912 309912	318676 322571	315268 315268 630536
807 4 007185	1.010 AC 2SF 1.0100	2	LEE, SOMIN & CHO, EON CHUL 29 SUNRISE LANE UPPER SADDLE RIVER, NJ 29 SUNRISE LANE	07458	345300 335800 681100	1764049	1764049 00	433521 433520	445780 451228	441013 441012 882025

9159200

23722328

00

00

23722328

11659666

12062662

11861169

Block No. Lot No. Qualification Account No.	Land Dimensions Building Description Additional Lots Acreage	Prop. Class	Owner's Name Address City State Property Location	Billing Code Zip Code	Land Improvement Exemption Net Total	2025 Property Tax Special Dist	2025 Total Tax Deduction Net Tax	Amt.Billed 2025 1st Q 2nd Q Total	2nd Half 2025 3rd Q 4th Q Total	Preliminary 2026 Tax 1st Q 2nd Q Total
807 5 075000	7.080 AC 7.0800	15C	BOROUGH OF UPPER SADDLE RIVER 376 WEST SADDLE RIVER RD UPPER SADDLE RIVER, NJ 07458 431-455 EAST S R RD REAR		*EXEMPT*	00	00 00 00	00 00 00	00 00 00	00 00 00
807 6 000000	6.060 AC 1SBCB 6.0600	15C	BORO OF UPPER SADDLE RIVER 376 W SADDLE RIVER RD UPPER SADDLE RIVER NJ 07458-1621 25 HESS CT		*EXEMPT*	00	00 00 00	00 00 00	00 00 00	00 00 00
807 7 070200	2.560 AC 2.5600	15C	BOROUGH OF UPPER SADDLE RIVER 376 WEST SADDLE RIVER RD UPPER SADDLE RIVER NJ 07458 SHERWOOD RD		*EXEMPT*	00	00 00 00	00 00 00	00 00 00	00 00 00
807 8 076300	1.230 AC 1.5S 1.2300	2	PORTMORE, A E & ZIERICK, G A 24 SHERWOOD RD UPPER SADDLE RIVER NJ 07458-1634 24 SHERWOOD RD		305800 320800 626600	1622894	1622894 00 1622894	398831 398831 797662	410110 415122 825232	405724 405723 811447
807 9 076400	.400 AC .4000	2	MEHRA, PRADEEP & NITA 20 SHERWOOD RD UPPER SADDLE RIVER, NJ 07458 20 SHERWOOD RD		240000 460000 700000	1813000	1813000 00 1813000	445550 445550 891100	458150 463750 921900	453250 453250 906500
807 10 076500	.380 AC 1SF .3800	2	DOLAN, CHRISTOPHER 16 SHERWOOD RD UPPER SADDLE RIVER, NJ 07458 16 SHERWOOD RD		238000 186800 424800	1100232 v1	1100232 -25000 1075232	264136 264135 528271	271782 275179 546961	268808 268808 537616
807 11 076200	.340 AC 2S .3400	2	STENZI, ANN TRSTE 14 SHERWOOD RD UPPER SADDLE RIVER, NJ 07458 14 SHERWOOD RD		234000 125800 359800	931882	931882 00 931882	229013 229013 458026	235489 238367 473856	232971 232970 465941
807 12 076100	1.020 AC 2-1SF 1.0200	2	TCHKADUA, GEORGE & NAIRA K 10 SHERWOOD RD UPPER SADDLE RIVER, NJ 07458 10 SHERWOOD RD		300500 274800 575300	1490027	1490027 00 1490027	366179 366178 732357	376534 381136 757670	372507 372507 745014
807 13 075800	2.060 AC 2S 2.0600	2	LIU, STEVEN W 2 SHERWOOD RD UPPER SADDLE RIVER, NJ 07458 2 SHERWOOD RD		364400 513700 878100	2274279	2274279 00 2274279	558911 558911 1117822	574716 581741 1156457	568570 568570 1137140
807 14 076000	.950 AC 2SF .9500	2	RANAUDO, THAIS 86 OLD STONE CHURCH RD UPPER SADDLE RIVER, NJ 07458 86 OLD STONE CHURCH RD		318000 249200 567200	1469048	1469048 00 1469048	361023 361023 722046	371232 375770 747002	367262 367262 734524
807 15 075900	.280 AC 2SF1SFG .2800	2	LAVERDE, JORGE A ETAL 90 OLD STONE CHURCH RD UPPER SADDLE RIVER, NJ 07458 90 OLD STONE CHURCH RD		203800 185500 389300	1008287	1008287 00 1008287	247790 247789 495579	254797 257911 512708	252072 252072 504144
808 1 078200	1.480 AC 2S 5086SF(2018) 1.4800	2	KRAYNAK, EVELYN P 23 HESS CT UPPER SADDLE RIVER, NJ 07458 23 HESS CT		357000 795000 1152000	2983680	2983680 00 2983680	733248 733248 1466496	753984 763200 1517184	745920 745920 1491840
808 2 078100	.900 AC 1SBF .9000	2	FILIPOWSKI, TADEUSZ & JANINA 19 HESS CT 03212 UPPER SADDLE RIVER NJ 07458-1601 19 HESS CT		341000 171400 512400	1327116	1327116 00 1327116	326143 326142 652285	335366 339465 674831	331779 331779 663558
808 3 078000	1.310 AC 1SBF1SFG 1.3100	2	LAZETIC, ALEXIS & MAJSTOROVIC, SAVO 33 SQUAW BROOK RD NO HALEDON, NJ 07508 11 HESS CT		352800 184700 537500	1392125	1392125 00 1392125	342119 342119 684238	351794 356093 707887	348032 348031 696063

6723000

17412570

00

25000

17387570

8545882

8841688

8693787

Block No. Lot No. Qualification Account No.	Land Dimensions Building Description Additional Lots Acreage	Prop. Class	Owner's Name Address City State Property Location	Billing Code Zip Code	Land Improvement Exemption Net Total	2025 Property Tax Special Dist	2025 Total Tax Deduction Net Tax	Amt.Billed 2025 1st Q 2nd Q Total	2nd Half 2025 3rd Q 4th Q Total	Preliminary 2026 Tax 1st Q 2nd Q Total
808 4 077900	.860 AC 2S .8600	2	SLATTER, ROBIN & SUSAN 7 HESS CT UPPER SADDLE RIVER, NJ 7 HESS CT	07458	339400 532800 872200	2258998	2258998 00 2258998	555156 555155 1110311	570855 577832 1148687	564750 564749 1129499
808 5 077800	.870 AC 5797SF (2007) .8700	2	IJAZ, MUHAMMAD FARHAN 216 MAGNOLIA AVE HILLSDALE, NJ 468 WEST SADDLE RIVER RD	07642	339800 860200 1200000	3108000	3108000 00 3108000	763800 763800 1527600	785400 795000 1580400	777000 777000 1554000
808 6 069900	2.150 AC 1.5S 2.1500	2	GOODELL, MARK & BREZINSKI, JAMIE 476 W SADDLE RIVER ROAD UPPER SADDLE RIVER, NJ 476 WEST SADDLE RIVER RD	07458	331600 244400 576000	1491840	1491840 00 1491840	366624 366624 733248	376992 381600 758592	372960 372960 745920
808 7 070000	2.030 AC 2SF 2.0300	2	KRISTON, TERESA 478 WEST SADDLE RIVER RD UPPER SADDLE RIVER, NJ 478 WEST SADDLE RIVER RD	07458	274700 231000 505700	1309763	1309763 00 1309763	321878 321878 643756	330981 335026 666007	327441 327441 654882
808 8 069800	.650 AC .6500	2	PERNICE, JOSEPH MICHAEL ETAL 480 W SADDLE RIVER RD UPPER SADDLE RIVER, NJ 480 WEST SADDLE RIVER RD	07458	266000 583100 849100	2199169	2199169 00 2199169	540453 540452 1080905	555736 562528 1118264	549793 549792 1099585
808 9 069700	1.000 AC 1.0000	2	GERGES-EBAID, ABANOUB 18 LAKE RD UPPER SADDLE RIVER, NJ 18 LAKE ROAD	07458	300000 587100 887100	2297589	2297589 00 2297589	564640 564639 1129279	580607 587703 1168310	574398 574397 1148795
808 10 077700	1.730 AC 1SF1SFG 1.7300	2	LYNCH, MARCELLE 20 LAKE ROAD UPPER SADDLE RIVER NJ 20 LAKE ROAD	07458-1606	318300 162300 480600	1244754	1244754 00 1244754	305902 305902 611804	314553 318397 632950	311189 311188 622377
808 11 077000	1.210 AC 1.2100	2	SCHWARTZ, BURTON & MEREDITH 24 LAKE RD UPPER SADDLE RIVER, NJ 24 LAKE ROAD	07458	305300 745800 1051100	2722349	2722349 00 2722349	669026 669025 1338051	687945 696353 1384298	680588 680587 1361175
808 12 076800	.960 AC 1.5S .9600	2	LINTER III, THOMAS JOSEPH ET AL 28 LAKE ROAD UPPER SADDLE RIVER, NJ 28 LAKE ROAD	07458	296000 288200 584200	1513078	1513078 00 1513078	371844 371843 743687	382359 387032 769391	378270 378269 756539
808 13 077100	.960 AC 1.5S .9600	2	JORGEN, PATRICIA A. 30 LAKE ROAD UPPER SADDLE RIVER, NJ 30 LAKE ROAD	07458	296000 264300 560300	1451177	1451177 00 1451177	356631 356631 713262	366717 371198 737915	362795 362794 725589
808 14 077200	.980 AC 2S .9800	2	SAVOGLOU, CHRISTOPHER (ETAL) 32 LAKE ROAD UPPER SADDLE RIVER, NJ 32 LAKE ROAD	07458	298000 532500 830500	2150995	2150995 00 2150995	528614 528613 1057227	543562 550206 1093768	537749 537749 1075498
808 15 076700	1.000 AC 2S 1.0000	2	PUSHNYA, NIKOLAI & DANA GELLIS 34 LAKE RD UPPER SADDLE RIVER, NJ 34 LAKE ROAD	07458	300000 252900 552900	1432011	1432011 00 1432011	351921 351921 703842	361873 366296 728169	358003 358003 716006
808 16 077600	1.000 AC 1.5S 1.0000	2	YSKOLLARI, EUGEN & IRGENA 36 LAKE RD UPPER SADDLE RIVER, NJ 36 LAKE ROAD	07458	300000 188900 488900	1266251	1266251 00 1266251	311185 311185 622370	319985 323896 643881	316563 316563 633126
808 17 077500	1.000 AC 2S 5414SF(2020) 1.0000	2	FAHMI, RUSSEL & NANCY 38 LAKE RD UPPER SADDLE RIVER, NJ 38 LAKE ROAD	07458	300000 959100 1259100	3261069	3261069 00 3261069	801418 801417 1602835	824081 834153 1658234	815268 815267 1630535

10697700

27707043

00

00

27707043

13618177

14088866

13853526



Block No. Lot No. Qualification Account No.	Land Dimensions Building Description Additional Lots Acreage	Prop. Class	Owner's Name Address City State Property Location	Billing Code Zip Code	Land Improvement Exemption Net Total	2025 Property Tax Special Dist	2025 Total Tax Deduction Net Tax	Amt.Billed 2025 1st Q 2nd Q Total	2nd Half 2025 3rd Q 4th Q Total	Preliminary 2026 Tax 1st Q 2nd Q Total
808 18 077400	1.000 AC 2S 1.0000	2	MOLLEMA, BENJAMIN & KRISTINE 40 LAKE ROAD UPPER SADDLE RIVER, NJ 40 LAKE ROAD	07458	300000 311700 611700	1584303	1584303 00 1584303	389347 389347 778694	400358 405251 805609	396076 396076 792152
808 19 077300	1.000 AC 2SF 1.0000	2	KAHVAJIAN, JACK & MARIE 42 LAKE ROAD UPPER SADDLE RIVER NJ 42 LAKE ROAD	02640 07458-1606	300000 293800 593800	1537942	1537942 00 1537942	377954 377954 755908	388642 393392 782034	384486 384485 768971
808 20 076900	.301 AC 2SF1SFG .3010	2	CORREN, LESLIE M 44 LAKE RD UPPER SADDLE RIVER, NJ 44 LAKE ROAD	07458	230100 451400 681500	1765085	1765085 00 1765085	433775 433775 867550	446042 451493 897535	441272 441271 882543
808 21 076600	.451 AC 2SF .4510	2	CASEY, KEVIN M & LAUREN F 46 LAKE ROAD UPPER SADDLE RIVER, NJ 46 LAKE ROAD	07458	245100 415000 660100	1709659	1709659 00 1709659	420154 420154 840308	432035 437316 869351	427415 427415 854830
808 22 076600	.861 AC 2S .8610	2	SONG, YIHUI & HE, ZHIDE 19 SHERWOOD RD UPPER SADDLE RIVER, NJ 19 SHERWOOD RD	07458	286100 477000 763100	1976429	1976429 00 1976429	485714 485713 971427	499449 505553 1005002	494108 494107 988215
808 23 076600	.861 AC 2.5S .8610	2	HUAN, MIMI & CHING, WILLIAM 23 SHERWOOD RD UPPER SADDLE RIVER, NJ 23 SHERWOOD RD	07458	286100 519100 805200	2085468	2085468 00 2085468	512510 512510 1025020	527003 533445 1060448	521367 521367 1042734
809 1 069300	.860 AC 1SCB1SFG .8600	2	ALCANTARA, ALBERT VINCENT (ETAL) 486 WEST SADDLE RIVER RD UPPER SADDLE RIVER, NJ 486 WEST SADDLE RIVER RD	07458	274400 157100 431500	1117585	1117585 00 1117585	274650 274650 549300	282417 285868 568285	279397 279396 558793
809 2 069600	2.550 AC 1SF1SFG 2.5500	2	BERINATO, THOMAS E. & WANG, STEPHANIE 490 WEST SADDLE RIVER RD UPPER SADDLE RIVER NJ 490 WEST SADDLE RIVER RD	07458	354400 204500 558900	1447551	1447551 00 1447551	355740 355740 711480	365800 370271 736071	361888 361888 723776
809 3 067200	.890 AC 2SBF .8900	2	ELLIS, JAMES & LIBERMAN, YOAV 494 WEST SADDLE RIVER RD UPPER SADDLE RIVER, NJ 494 WEST SADDLE RIVER RD	07458	275600 191300 466900	1209271	1209271 00 1209271	297182 297182 594364	305586 309321 614907	302318 302318 604636
809 4 067100	.930 AC 2SF2G .9300	2	DIPASUPIL, JAY M & CHRISTINE M D 8 OLD STONE CHURCH ROAD UPPER SADDLE RIVER NJ 8 OLD STONE CHURCH RD	07458	277200 543500 820700	2125613	2125613 00 2125613	522376 522375 1044751	537148 543714 1080862	531404 531403 1062807
809 5.01 067500	.960 AC 1SF .9600	2	RIAZ, SAIRA 10 OLD STONE CHURCH RD UPPER SADDLE RIVER, NJ 10 OLD STONE CHURCH RD	07458	318400 16600 335000	867650	867650 00 867650	213228 213227 426455	219258 221937 441195	216913 216912 433825
809 5.02 067500	.980 AC 2S .9800	2	CARLIN, BRIAN & JESSICA 16 OLD STONE CHURCH RD UPPER SADDLE RIVER NJ 16 OLD STONE CHURCH RD	07458	319200 481000 800200	2072518	2072518 00 2072518	509328 509327 1018655	523731 530132 1053863	518130 518129 1036259
809 6 067550	.950 AC 2S .9500	2	GUZMAN, PAMELA ANNE 18 OLD STONE CHURCH ROAD UPPER SADDLE RIVER, NJ 18 OLD STONE CHURCH RD	07458	318000 674600 992600	2570834	2570834 00 2570834	631790 631790 1263580	649657 657597 1307254	642709 642708 1285417
809 7 067500	.980 AC 2S .9800	2	ERIM, METEHAN ETAL 20 OLD STONE CHURCH RD UPPER SADDLE RIVER, NJ 20 OLD STONE CHURCH RD	07458	319200 660800 980000	2538200	2538200 00 2538200	623770 623770 1247540	641410 649250 1290660	634550 634550 1269100

9501200

24608108

00

00

24608108

12095032

12513076

12304058

Block No. Lot No. Qualification Account No.	Land Dimensions Building Description Additional Lots Acreage	Prop. Class	Owner's Name Address City State Property Location	Billing Code Zip Code	Land Improvement Exemption Net Total	2025 Property Tax Special Dist	2025 Total Tax Deduction Net Tax	Amt.Billed 2025 1st Q 2nd Q Total	2nd Half 2025 3rd Q 4th Q Total	Preliminary 2026 Tax 1st Q 2nd Q Total
809 8.01 067400	1.255 AC 1.2550	2	MANFRO, JORDAN & FINCEY 1 VIKING LANE CONGERS, NY 26 OLD STONE CHURCH RD	10920	335300 850600 1185900	3071481	3071481 00 3071481	754826 754825 1509651	776172 785658 1561830	767871 767870 1535741
809 8.02 067400	.986 AC .9860	2	32 OLD STONE CHURCH RD CO. 32 STONE CHURCH RD UPPER SADDLE RIVER, NJ 32 OLD STONE CHURCH RD	07458	319400 758400 1077800	2791502	2791502 00 2791502	686020 686020 1372040	705420 714042 1419462	697876 697875 1395751
809 9 067600	1.000 AC 1SF 1.0000	2	CLAVIN, DANIEL M. & KATHLEEN M. 36 OLD STONE CHURCH RD UPPER SADDLE RIVER, NJ 36 OLD STONE CHURCH RD	07458-1117	320000 179200 499200	1292928	1292928 -25000 1267928	311491 311491 622982	320476 324470 644946	316982 316982 633964
809 10 067700	1.000 AC 1SF 1.0000	2	BOUY, DAVID BENNETT 40 OLD STONE CHURCH RD UPPER SADDLE RIVER, NJ 40 OLD STONE CHURCH RD	07458	320000 166900 486900	1261071	1261071 00 1261071	309912 309912 619824	318676 322571 641247	315268 315268 630536
809 11 067800	1.690 AC 2SF1SFG 1.6900	2	BRIGHAM, ROBERT & MIGLIARA, LEE 44 OLD STONE CHURCH RD UPPER SADDLE RIVER, NJ 44 OLD STONE CHURCH RD	07458	361400 311900 673300	1743847	1743847 00 1743847	428556 428555 857111	440675 446061 886736	435962 435962 871924
809 12 068200	.980 AC 2SF1SFG .9800	2	LEVINE, DAVID R & OLGA V BONDARCHUK- 52 OLD STONE CHURCH ROAD UPPER SADDLE RIVER, NJ 52 OLD STONE CHURCH RD	07458	319200 952600 1271800	3293962	3293962 00 3293962	809501 809501 1619002	832393 842567 1674960	823491 823490 1646981
809 13 068100	1.000 AC 2SF1SFG 1.0000	2	HESSE, RICHARD 56 OLD STONE CHURCH ROAD UPPER SADDLE RIVER, NJ 56 OLD STONE CHURCH RD	07458	320000 560100 880100	2279459	2279459 00 2279459	560184 560184 1120368	576025 583066 1159091	569865 569865 1139730
809 14 067900	1.400 AC 2S 1.4000	2	GHOBRIAL, SAMEH & HABIB, SARRA 60 OLD STONE CHURCH RD SADDLE RIVER, NJ 60 OLD STONE CHURCH RD	07458	344000 627600 971600	2516444	2516444 00 2516444	618424 618423 1236847	635912 643685 1279597	629111 629111 1258222
809 15 068000	.890 AC 1.5S .8900	2	STREET, BLAKE TRSTE 64 OLD STONE CHURCH RD UPPER SADDLE RIVER, NJ 64 OLD STONE CHURCH RD	07458	315600 387800 703400	1821806	1821806 00 1821806	447714 447714 895428	460376 466002 926378	455452 455451 910903
809 16 068300	.950 AC 2SF .9500	2	RUCKER, JOSH & LISA 1 SHERWOOD RD UPPER SADDLE RIVER, NJ 1 SHERWOOD RD	07458	318000 336000 654000	1693860	1693860 00 1693860	416271 416271 832542	428043 433275 861318	423465 423465 846930
809 17 068500	.480 AC 2S .4800	2	BLUMENTHAL LINK HOLDING LLC 136 CORTLAND DR SADDLE RIVER, NJ 45 LAKE ROAD	07458	248000 419400 667400	1728566	1728566 00 1728566	424800 424800 849600	436814 442152 878966	432142 432141 864283
809 18 068400	.450 AC 1.5S .4500	2	LULL, MARGARET MARY 43 LAKE RD UPPER SADDLE RIVER, NJ 43 LAKE ROAD	07458	245000 87700 332700	861693	861693 00 861693	211764 211763 423527	217752 220414 438166	215424 215423 430847
809 19 068510	.340 AC 2SF2G .3400	2	LUCIANO, SUZANNE 41 LAKE RD UPPER SADDLE RIVER, NJ 41 LAKE ROAD	07458	234000 174800 408800	1058792	1058792 00 1058792	260202 260201 520403	267560 270829 538389	264698 264698 529396
809 20 068700	.300 AC 2SF1SFG .3000	2	CONTRERAS, MICHAEL & MARY ANN 39 LAKE RD UPPER SADDLE RIVER, NJ 39 LAKE ROAD	07458	230000 260500 490500	1270395	1270395 00 1270395	312204 312203 624407	321032 324956 645988	317599 317599 635198

Block No. Lot No. Qualification Account No.	Land Dimensions Building Description Additional Lots Acreage	Prop. Class	Owner's Name Address City State Property Location	Billing Code Zip Code	Land Improvement Exemption Net Total	2025 Property Tax Special Dist	2025 Total Tax Deduction Net Tax	Amt.Billed 2025 1st Q 2nd Q Total	2nd Half 2025 3rd Q 4th Q Total	Preliminary 2026 Tax 1st Q 2nd Q Total
809 21 069510	.300 AC 1S .3000	2	DETZ, STEPHEN J & LEONILDA 37 LAKE RD UPPER SADDLE RIVER, NJ 37 LAKE ROAD	07458	230000 131300 361300	935767	V1 935767 -25000 910767	223718 223717 447435	230221 233111 463332	227692 227692 455384
809 22 069200	.300 AC 1SF .3000	2	GRAY, WILLIAM & MARY ANN 35 LAKE ROAD UPPER SADDLE RIVER, NJ 35 LAKE ROAD	07458	230000 306600 536600	1389794	1389794 00 1389794	341546 341546 683092	351205 355497 706702	347449 347448 694897
809 23 069560	.300 AC 2SBF .3000	2	GUPTA, VINEET & SHRUTI 33 LAKE ROAD UPPER SADDLE RIVER, NJ 33 LAKE ROAD	07458	230000 169100 399100	1033669	1033669 00 1033669	254028 254027 508055	261211 264403 525614	258418 258417 516835
809 24 069565	.300 AC 2SBF .3000	2	ERSTLING, GREGORY J. & MARJORIE G. 31 LAKE ROAD UPPER SADDLE RIVER NJ 31 LAKE ROAD	00660 07458-1602	230000 175800 405800	1051022	1051022 00 1051022	258292 258292 516584	265596 268842 534438	262756 262755 525511
809 25.01 069100	.298 AC .2980	2	PATEL, AMIT & SONAL 29 LAKE RD UPPER SADDLE RIVER, NJ 29 LAKE ROAD	07458	229800 620200 850000	2201500	2201500 00 2201500	541025 541025 1082050	556325 563125 1119450	550375 550375 1100750
809 26.01	.298 AC .2980	2	NOURZAD, BANAFSHEH BONNIE ETAL 25 LAKE ROAD UPPER SADDLE RIVER, NJ 25 LAKE ROAD	07458	229800 498000 727800	1885002	1885002 00 1885002	463245 463245 926490	476345 482167 958512	471251 471250 942501
809 27 069000	100X130 .2984	2	SCIORTINO, JOHN 23 LAKE RD UPPER SADDLE RIVER, NJ 23 LAKE ROAD	07458	229800 90500 320300	829577	V1 829577 -25000 804577	197621 197621 395242	203387 205948 409335	201145 201144 402289
809 28 068900	.300 AC .3000	2	ARORA, SUMEET & DEEPALI 21 LAKE RD UPPER SADDLE RIVER, NJ 21 LAKE ROAD	07458	230000 539700 769700	1993523	1993523 00 1993523	489914 489914 979828	503769 509926 1013695	498381 498381 996762
809 29 068800	.300 AC 2SF .3000	2	FABRIS, JOAN L. & ALFRED T. 19 LAKE ROAD UPPER SADDLE RIVER NJ 19 LAKE ROAD	07458-1602	230000 77100 307100	795389	795389 00 795389	195470 195469 390939	200997 203453 404450	198848 198847 397695
809 30 069400	.300 AC 1SBF1SFG .3000	2	WOLF, MERILYN (MARILYN) 17 LAKE RD UPPER SADDLE RIVER, NJ 17 LAKE ROAD	07458	230000 133900 363900	942501	942501 00 942501	231623 231622 463245	238173 241083 479256	235626 235625 471251
809 31 069500	.310 AC 2SF .3100	2	REHAIN, WILLIAM D. & JANICE 15 LAKE ROAD UPPER SADDLE RIVER NJ 15 LAKE ROAD	05736 07458-1602	231000 248600 479600	1242164	1242164 00 1242164	305266 305265 610531	313898 317735 631633	310541 310541 621082
809 32 069555	.380 AC 1S .3800	2	DEMYER, STEPHEN E & VENA BAIN 13 LAKE ROAD UPPER SADDLE RIVER, NJ 13 LAKE ROAD	07458	238000 299700 537700	1392643	V1 1392643 -25000 1367643	335996 335996 671992	345675 349976 695651	341911 341911 683822
809 33 069550	.880 AC 2S .8800	2	SILVA, JESS ALEXANDER ETAL 11 LAKE ROAD UPPER SADDLE RIVER, NJ 11 LAKE ROAD	07458	288000 401200 689200	1785028	1785028 00 1785028	438676 438676 877352	451081 456595 907676	446257 446257 892514
809 34 068600	1.270 AC 2S 1.2700	2	URINYI, CHRISTOPHER JOHN ETAL 7 LAKE RD UPPER SADDLE RIVER, NJ 7 LAKE ROAD	07458	291400 210600 502000	1300180	1300180 00 1300180	319523 319523 639046	328559 332575 661134	325045 325045 650090

Block No. Lot No. Qualification Account No.	Land Dimensions Building Description Additional Lots Acreage	Prop. Class	Owner's Name Address City State Property Location	Billing Code Zip Code	Land Improvement Exemption Net Total	2025 Property Tax Special Dist	2025 Total Tax Deduction Net Tax	Amt.Billed 2025 1st Q 2nd Q Total	2nd Half 2025 3rd Q 4th Q Total	Preliminary 2026 Tax 1st Q 2nd Q Total
810 1 074500	.950 AC 5482 SF (2021) .9500	2	FISHER (ETAL), SIMON 25 JAN RIVER DR UPPER SADDLE RIVER, NJ 25 JAN RIVER DR	07458	358000 917600 1275600	3303804	3303804 00 3303804	811920 811919 1623839	834880 845085 1679965	825951 825951 1651902
810 2 074600	.870 AC 1SBF1SFG .8700	2	VIEIRA, PEDRO 23 JAN RIVER DRIVE UPPER SADDLE RIVER, NJ 23 JAN RIVER DR	07458	354800 188200 543000	1406370	1406370 00 1406370	345620 345619 691239	355394 359737 715131	351593 351592 703185
810 3 074700	.860 AC 1SB1SBG .8600	2	BOOKSTAVEN, SEAN C & JENNIFER D 19 JAN RIVER DR UPPER SADDLE RIVER, NJ 19 JAN RIVER DR	07458	354400 256200 610600	1581454	1581454 00 1581454	388647 388647 777294	399638 404522 804160	395364 395363 790727
810 4 073800	.860 AC 1S .8600	2	LAINO, MICHAEL & LUCRETIA 7 JAN RIVER DR UPPER SADDLE RIVER, NJ 7 JAN RIVER DR	07458	354400 364800 719200	1862728	1862728 00 1862728	457771 457771 915542	470716 476470 947186	465682 465682 931364
810 5 073700	.860 AC 1SF1SFG .8600	2	LARSEN, LARS WILLIAM 3 JAN RIVER DRIVE UPPER SADDLE RIVER, NJ 3 JAN RIVER DR	07458	354400 232200 586600	1519294	1519294 00 1519294	373371 373371 746742	383930 388622 772552	379824 379823 759647
810 6.01	0.865 AC VACANT LAND .8650	15C	THE BOROUGH OF UPPER SADDLE RIVER 376 W SADDLE RIVER RD UPPER SADDLE RIVER, NJ 1 HUNTER HOLLOW	07458	*EXEMPT*	00	00 00 00	00 00 00	00 00 00	00 00 00
810 6.02	0.971 AC VACANT LAND .9710	15C	THE BOROUGH OF UPPER SADDLE RIVER 376 W SADDLE RIVER RD UPPER SADDLE RIVER, NJ 3 HUNTER HOLLOW	07458	*EXEMPT*	00	00 00 00	00 00 00	00 00 00	00 00 00
810 6.03	1.269 AC VACANT LAND 1.2690	15C	THE BOROUGH OF UPPER SADDLE RIVER 376 W SADDLE RIVER RD UPPER SADDLE RIVER, NJ 4 HUNTER HOLLOW	07458	*EXEMPT*	00	00 00 00	00 00 00	00 00 00	00 00 00
810 6.04	1.004 AC 1.0040	15C	THE BOROUGH OF UPPER SADDLE RIVER 376 W SADDLE RIVER RD UPPER SADDLE RIVER, NJ 2 HUNTER HOLLOW	07458	*EXEMPT*	00	00 00 00	00 00 00	00 00 00	00 00 00
810 7.01	1.001 AC 2S 1.0010	2	GALLAGHER (ETC/TRSTES), TERESA A 2 KNIGHTS CT UPPER SADDLE RIVER, NJ 2 KNIGHTS COURT	07458	475000 636400 1111400	2878526	2878526 00 2878526	707406 707406 1414812	727412 736302 1463714	719632 719631 1439263
810 7.02	.900 AC .9000	2	CRYSTAL, KEITH & PHYLLIS G 6 KNIGHTS COURT UPPER SADDLE RIVER, NJ 6 KNIGHTS COURT	07458	495000 752800 1247800	3231802	3231802 00 3231802	794225 794225 1588450	816685 826667 1643352	807951 807950 1615901
810 7.03	.920 AC .9200	2	MALHOTRA, SAMIKSHA & SUNEIL 10 KNIGHTS COURT UPPER SADDLE RIVER, NJ 10 KNIGHTS COURT	07458	496000 579000 1075000	2784250	2784250 00 2784250	684238 684237 1368475	703588 712187 1415775	696063 696062 1392125
810 7.04	1.290 AC 2.5S 1.2900	2	KRAFT, MATTHEW S & JENNIFER 14 KNIGHTS CT UPPER SADDLE RIVER, NJ 14 KNIGHTS COURT	07458	507300 753200 1260500	3264695	3264695 00 3264695	802309 802308 1604617	824997 835081 1660078	816174 816174 1632348
810 7.05	1.230 AC 2S 1.2300	2	SCHOEM, GARY & LOREN 18 KNIGHTS COURT UPPER SADDLE RIVER, NJ 18 KNIGHTS COURT	07458	505800 823700 1329500	3443405	3443405 00 3443405	846227 846227 1692454	870158 880793 1750951	860852 860851 1721703

9759200

25276328

00

00

25276328

12423464

12852864

12638165

Block No. Lot No. Qualification Account No.	Land Dimensions Building Description Additional Lots Acreage	Prop. Class	Owner's Name Address City State Property Location	Billing Code Zip Code	Land Improvement Exemption Net Total	2025 Property Tax Special Dist	2025 Total Tax Deduction Net Tax	Amt.Billed 2025 1st Q 2nd Q Total	2nd Half 2025 3rd Q 4th Q Total	Preliminary 2026 Tax 1st Q 2nd Q Total
810 7.06	.233 AC  .2330	15F	U.S.R. HISTORICAL SOCIETY 245 LAKE ST UPPER SADDLE RIVER NJ 18 KNIGHTS COURT - REAR	07458-1619	*EXEMPT*	00	00 00 00	00 00 00	00 00 00	00 00 00
810 7.07	.860 AC 2.5S  .8600	2	GULKER, HOWARD & SUSAN 22 KNIGHTS COURT UPPER SADDLE RIVER NJ 22 KNIGHTS COURT	07458-1642	493000 777300  1270300	3290077	3290077 00  3290077	808546 808546  1617092	831412 841573  1672985	822520 822519  1645039
810 7.08	.897 AC 2S  .8970	2	NAVARRO, RICHARD 26 KNIGHTS CT UPPER SADDLE RIVER, NJ 26 KNIGHTS COURT	07458	494900 708400  1203300	3116547	3116547 00  3116547	765901 765900  1531801	787560 797186  1584746	779137 779137  1558274
810 7.09	1.290 AC 2.5S  1.2900	2	SMITH, FLOYD M. & ILYSE 30 KNIGHTS COURT UPPER SADDLE RIVER, NJ 30 KNIGHTS COURT	07458-1642	507300 603300  1110600	2876454	2876454 00  2876454	706897 706897  1413794	726888 735772  1462660	719114 719113  1438227
810 7.10	1.560 AC 2S  1.5600	2	RAABE, ELLA 34 KNIGHTS COURT UPPER SADDLE RIVER, NJ 34 KNIGHTS COURT	07458	514000 486000  1000000	2590000	2590000 00  2590000	636500 636500  1273000	654500 662500  1317000	647500 647500  1295000
810 7.11	2.390 AC 2S  2.3900	2	NESTOR, ZARINA&KONTOROV, VLADLEN 38 KNIGHTS CT UPPER SADDLE RIVER, NJ 38 KNIGHTS COURT	07458	534800 523800  1058600	2741774	2741774 00  2741774	673799 673799  1347598	692854 701322  1394176	685444 685443  1370887
810 8.01	.870 AC 2S  .8700	2	MODUGNO, VITO L & SANDRA S 431 E SADDLE RIVER RD UPPER SADDLE RIVER, NJ 431 EAST SADDLE RIVER RD	07458	274800 850900  1125700	2915563	2915563 00  2915563	716508 716508  1433016	736771 745776  1482547	728891 728891  1457782
810 8.02	.860 AC 2.5S  .8600	2	GIORDANO, CARL & ANDRENAIA 3 KNIGHTS CT UPPER SADDLE RIVER, NJ 3 KNIGHTS COURT	07458	493000 395200  888200	2300438	2300438 00  2300438	565340 565339  1130679	581327 588432  1169759	575110 575109  1150219
810 8.03	.860 AC 2.S  .8600	2	PROTAS, ALAN J & JENNIFER 7 KNIGHTS CT UPPER SADDLE RIVER, NJ 7 KNIGHTS COURT	07458	493000 906900  1399900	3625741	3625741 00  3625741	891037 891036  1782073	916235 927433  1843668	906436 906435  1812871
810 8.04	.860 AC 2S  .8600	2	WEINBERG, HARVEY & MARCI 11 KNIGHTS COURT UPPER SADDLE RIVER NJ 11 KNIGHTS COURT	07458-1643	493000 754300  1247300	3230507	3230507 00  3230507	793907 793906  1587813	816358 826336  1642694	807627 807627  1615254
810 8.05	.860 AC   .8600	2	LUONGO, PETER A & ANGELA C 15 KNIGHTS COURT UPPER SADDLE RIVER NJ 15 KNIGHTS COURT	07458	493000 881800  1374800	3560732	3560732 00  3560732	875061 875060  1750121	899807 910804  1810611	890183 890183  1780366
810 8.06	1.060 AC 2.5S  1.0600	2	REISSMAN, MARC & JANN 33 KNIGHTS COURT UPPER SADDLE RIVER, NJ 33 KNIGHTS COURT	07458	501500 703800  1205300	3121727	3121727 00  3121727	767174 767173  1534347	788869 798511  1587380	780432 780432  1560864
810 8.07	.880 AC 2S  .8800	2	ROSENTHAL, KAREN 37 KNIGHTS COURT UPPER SADDLE RIVER NJ 37 KNIGHTS COURT	07458-1643	494000 867300  1361300	3525767	3525767 00  3525767	866468 866467  1732935	890971 901861  1792832	881442 881442  1762884
810 8.08	.880 AC   .8800	1	ROSENTHAL, KAREN 37 KNIGHTS CT UPPER SADDLE RIVER NJ 443 EAST SADDLE RIVER RD	07458-1643	275200 0  275200	712768	712768 00  712768	175165 175165  350330	180118 182320  362438	178192 178192  356384

14520500

37608095

00

00

37608095

18484599

19123496

18804051



Block No. Lot No. Qualification Account No.	Land Dimensions Building Description Additional Lots Acreage	Prop. Class	Owner's Name Address City State Property Location	Billing Code Zip Code	Land Improvement Exemption Net Total	2025 Property Tax Special Dist	2025 Total Tax Deduction Net Tax	Amt.Billed 2025 1st Q 2nd Q Total	2nd Half 2025 3rd Q 4th Q Total	Preliminary 2026 Tax 1st Q 2nd Q Total
810 8.09	.890 AC 2S .8900	2	FITZGIBBON, JENNIFER LEIGH ETAL 437 E SADDLE RIVER RD UPPER SADDLE RIVER, NJ 07458 437 EAST SADDLE RIVER RD		275600 542900 818500	2119915	2119915 00 2119915	520976 520975 1041951	535708 542256 1077964	529979 529979 1059958
810 9.01	.949 AC .9490	2	DELLAQUILA, GREGORY & LEAH 1 STRAWBERRY LN UPPER SADDLE RIVER, NJ 07458 1 STRAWBERRY LANE		497500 752500 1250000	3237500	3237500 00 3237500	795625 795625 1591250	818125 828125 1646250	809375 809375 1618750
810 9.02	1.420 AC 1.4200	2	SONAGERI, DONNA 2 STRAWBERRY LANE UPPER SADDLE RIVER, NJ 07458 2 STRAWBERRY LANE		480000 770000 1250000	3237500	3237500 00 3237500	795625 795625 1591250	818125 828125 1646250	809375 809375 1618750
810 10.01	.960 AC 2S .9600	2	WOLF, JOSEPH & DIANA 3 STRAWBERRY LANE UPPER SADDLE RIVER, NJ 07458-5249 3 STRAWBERRY LANE		498000 484900 982900	2545711	2545711 00 2545711	625616 625616 1251232	643308 651171 1294479	636428 636428 1272856
810 10.02	1.450 AC 2S 1.4500	2	DELUCA, ENRICO & JEANINE 4 STRAWBERRY LANE UPPER SADDLE RIVER, NJ 07458 4 STRAWBERRY LANE		511300 488700 1000000	2590000	2590000 00 2590000	636500 636500 1273000	654500 662500 1317000	647500 647500 1295000
810 11.01	.900 AC 2S .9000	2	CLARK, JAMES & DEBRA 7 STRAWBERRY LANE UPPER SADDLE RIVER, NJ 07458 7 STRAWBERRY LANE		495000 655700 1150700	2980313	2980313 00 2980313	732421 732420 1464841	753133 762339 1515472	745079 745078 1490157
810 11.02	.880 AC 2S .8800	2	LIMAYE, RAJESH A & SONALI 11 STRAWBERRY LANE UPPER SADDLE RIVER, NJ 07458 11 STRAWBERRY LANE		494000 562700 1056700	2736853	2736853 00 2736853	672590 672589 1345179	691610 700064 1391674	684214 684213 1368427
810 11.03	1.310 AC 2S 1.3100	2	CHOHAN, SHAHID & GHAZALA 14 STRAWBERRY LANE UPPER SADDLE RIVER NJ 07458 14 STRAWBERRY LANE		507800 442200 950000	2460500	2460500 00 2460500	604675 604675 1209350	621775 629375 1251150	615125 615125 1230250
810 11.04	1.200 AC 2.5S 1.2000	2	ALTMAN, DOROTHY, TRUSTEE 10 STRAWBERRY LANE UPPER SADDLE RIVER, NJ 07458 10 STRAWBERRY LANE		505000 327600 832600	2156434	2156434 00 2156434	529950 529950 1059900	544937 551597 1096534	539109 539108 1078217
810 11.05	1.460 AC 2S 1.4600	2	RECAMAN, JOSE A & JULIA 6 STRAWBERRY LANE UPPER SADDLE RIVER, NJ 07458 6 STRAWBERRY LANE		511500 478500 990000	2564100	2564100 00 2564100	630135 630135 1260270	647955 655875 1303830	641025 641025 1282050
810 14 000000	.867 AC 1SF2G .8670	2	MAGHENZANI, LUCIANO V & LISA M 463 E SADDLE RIVER RD UPPER SADDLE RIVER, NJ 07458 463 EAST SADDLE RIVER RD		274700 171300 446000	1155140	1155140 00 1155140	283879 283879 567758	291907 295475 587382	288785 288785 577570
810 15.01	.920 AC 2S .9200	2	O'MAHONY, EOIN K ETAL 477 E SADDLE RIVER RD UPPER SADDLE RIVER, NJ 07458 477 EAST SADDLE RIVER RD		276800 258000 534800	1385132	1385132 00 1385132	340401 340400 680801	350027 354304 704331	346283 346283 692566
810 15.02	.870 AC 2.5S .8700	2	BRACKEN, ANNE MARIE 473 E SADDLE RIVER RD UPPER SADDLE RIVER, NJ 07458 473 EAST SADDLE RIVER RD		274800 461200 736000	1906240	1906240 00 1906240	468464 468464 936928	481712 487600 969312	476560 476560 953120
810 15.03	.930 AC 2SBF2CG .9300	2	DHADDA, SANDEEP & SHOBA 469 E SADDLE RVR RD UPPER SADDLE RIVER, NJ 07458 469 EAST SADDLE RIVER RD		277200 995800 1273000	3297070	3297070 00 3297070	810265 810264 1620529	833179 843362 1676541	824268 824267 1648535

Block No. Lot No. Qualification Account No.	Land Dimensions Building Description Additional Lots Acreage	Prop. Class	Owner's Name Address City State Property Location	Billing Code Zip Code	Land Improvement Exemption Net Total	2025 Property Tax Special Dist	2025 Total Tax Deduction Net Tax	Amt.Billed 2025 1st Q 2nd Q Total	2nd Half 2025 3rd Q 4th Q Total	Preliminary 2026 Tax 1st Q 2nd Q Total
810 15.04	.880 AC 2S .8800	2	ALI, ESSA M. & ANN M. 75 BURNWOOD LANE UPPER SADDLE RIVER NJ 75 BURNWOOD LANE	00660 07458-1624	419000 296800 715800	1853922	1853922 00	455607 455607 911214	468491 474217 942708	463481 463480 926961
810 15.05	.890 AC 2S .8900	2	IURATO, THOMAS & ALLISON 71 BURNWOOD LANE UPPER SADDLE RIVER, NJ 71 BURNWOOD LANE	07458	419500 350200 769700	1993523	1993523 00	489914 489914 979828	503769 509926 1013695	498381 498381 996762
810 15.06	.900 AC 2.5S .9000	2	BOUGH, I DAVID JR & MARGARET C 59 BURNWOOD LANE UPPER SADDLE RIVER, NJ 59 BURNWOOD LANE	07458	420000 540200 960200	2486918	2486918 00	611168 611167 1222335	628451 636132 1264583	621730 621729 1243459
810 15.07	.860 AC 2S .8600	2	PARK, JUN SEONG & NOH, ANGELA MI 51 BURNWOOD LN UPPER SADDLE RIVER, NJ 51 BURNWOOD LANE	07458	418000 302000 720000	1864800	1864800 00	458280 458280 916560	471240 477000 948240	466200 466200 932400
810 15.08	.870 AC 2.5S .8700	2	DURANTE, RON & KIM 50 BURNWOOD LANE UPPER SADDLE RIVER, NJ 50 BURNWOOD LANE	07458	418500 447600 866100	2243199	2243199 00	551273 551273 1102546	566862 573791 1140653	560800 560800 1121600
810 15.09	.860 AC 2.5S .8600	2	PROTAS, JERALD A & LUCILLE P 56 BURNWOOD LANE UPPER SADDLE RIVER NJ 56 BURNWOOD LANE	07458-1624	418000 481800 899800	2330482	2330482 00	572723 572723 1145446	588919 596117 1185036	582621 582620 1165241
810 15.10	.860 AC 2.5S .8600	2	DYAN, MICHELE 62 BURNWOOD LN UPPER SADDLE RIVER, NJ 62 BURNWOOD LANE	07458	418000 397100 815100	2111109	2111109 00	518812 518811 1037623	533483 540003 1073486	527778 527777 1055555
810 15.11	.870 AC 2S .8700	2	DENG, FENG & TANG, DONGMEI 68 BURNWOOD LANE UPPER SADDLE RIVER, NJ 68 BURNWOOD LANE	07458	418500 231500 650000	1683500	1683500 00	413725 413725 827450	425425 430625 856050	420875 420875 841750
810 15.12	.980 AC 2.5S .9800	2	DIPAOLLO, JAMES & NANCY 44 SEMINOLE AVE OAKLAND, NJ 74 BURNWOOD LANE	07436	424000 312200 736200	1906758	1906758 00	468592 468591 937183	481843 487732 969575	476690 476689 953379
810 15.13	3.200 AC 3.2000	15C	BOROUGH OF UPPER SADDLE RIVER 376 W SADDLE RIVER RD UPPER SADDLE RIVER NJ RIVER EDGE-RR.OLD STONE	07458-1621	*EXEMPT*	00	00 00 00	00 00 00	00 00 00	00 00 00
810 16 000000	.130 AC 1SF .1300	15D	SADDLE RV REF CHURCH 500 E SADD RV RD UPPER SADDLE RIVER NJ 106 OLD STONE CHURCH RD	07458	*EXEMPT*	00	00 00 00	00 00 00	00 00 00	00 00 00
811 1 000000	4.430 AC 4.4300	15C	BORO OF UPPER SADDLE RIVER 376 W SADDLE RIVER RD UPPER SADDLE RIVER NJ 245 LAKE ST	07458-1621	*EXEMPT*	00	00 00 00	00 00 00	00 00 00	00 00 00
811 2 073300	2.590 AC 1SBF 2.5900	15C	BOROUGH OF UPPER SADDLE RIVER 376 W SADDLE RIVER RD UPPER SADDLE RIVER NJ 363 EAST SADDLE RIVER RD	07458-1621	*EXEMPT*	00	00 00 00	00 00 00	00 00 00	00 00 00
811 3.01	.870 AC 1.5S .8700	2	IANNONE, PETER & LARKIN, MARILYN 3 HERITAGE CT UPPER SADDLE RIVER, NJ 3 HERITAGE CT	07458	346600 108500 455100	1178709	1178709 00	289672 289671 579343	297863 301503 599366	294678 294677 589355

7588000

19652920

00

00

19652920

9659528

9993392

9826462

Block No. Lot No. Qualification Account No.	Land Dimensions Building Description Additional Lots Acreage	Prop. Class	Owner's Name Address City State Property Location	Billing Code Zip Code	Land Improvement Exemption Net Total	2025 Property Tax Special Dist	2025 Total Tax Deduction Net Tax	Amt.Billed 2025 1st Q 2nd Q Total	2nd Half 2025 3rd Q 4th Q Total	Preliminary 2026 Tax 1st Q 2nd Q Total
811 3.02	.870 AC 2S .8700	2	BACH, GARY & DONNA L 7 HERITAGE CT UPPER SADDLE RIVER, NJ 7 HERITAGE CT	07458	346600 297400 644000	1667960	1667960 00 1667960	409906 409906 819812	421498 426650 848148	416990 416990 833980
811 3.03	1.230 AC 2.5S 1.2300	2	BANG, MAXIMILLIAN S 11 HERITAGE CT UPPER SADDLE RIVER, NJ 11 HERITAGE CT	07458	379200 488800 868000	2248120	2248120 00 2248120	552482 552482 1104964	568106 575050 1143156	562030 562030 1124060
811 4.01	.896 AC 2S .8960	2	SINISI, DARLENE C. 2 DANSFIELD CT UPPER SADDLE RIVER, NJ 2 DANSFIELD CT	07458-7002	534800 415200 950000	2460500	2460500 00 2460500	604675 604675 1209350	621775 629375 1251150	615125 615125 1230250
811 4.02	.989 AC 2S .9890	2	CHEN, WEI HAO & SO, PUI KA 6 DANSFIELD COURT UPPER SADDLE RIVER, NJ 6 DANSFIELD CT	07458	539500 768100 1307600	3386684	3386684 00 3386684	832288 832287 1664575	855824 866285 1722109	846671 846671 1693342
811 4.03	.907 AC 2S .9070	2	KLEIN, JEFFREY & DEBORAH 10 DANSFIELD CT UPPER SADDLE RIVER, NJ 10 DANSFIELD CT	07458-7002	535400 869000 1404400	3637396	3637396 00 3637396	893901 893900 1787801	919180 930415 1849595	909349 909349 1818698
811 4.04	1.240 AC 2S 1.2400	2	ALEXANDER, MARK D TRSTES/ETAL 14 DANSFIELD CT UPPER SADDLE RIVER, NJ 14 DANSFIELD CT	07458	546000 1211800 1757800	4552702	4552702 00 4552702	1118840 1118840 2237680	1150480 1164542 2315022	1138176 1138175 2276351
811 5.01	.899 AC 2S .8990	2	ANTONUCCI, ALAN & IRENE 3 DANSFIELD CT UPPER SADDLE RIVER NJ 3 DANSFIELD CT	07458	535000 704200 1239200	3209528	3209528 00 3209528	788751 788751 1577502	811056 820970 1632026	802382 802382 1604764
811 5.02	1.124 AC 2S 1.1240	2	7 DANSFIELD PROPERTY LLC PO BOX 8775 WOODCLIFF LAKE, NJ 7 DANSFIELD CT	07677	543100 608200 1151300	2981867	2981867 00 2981867	732803 732802 1465605	753526 762736 1516262	745467 745467 1490934
811 5.03	.973 AC 2S .9730	2	FERRETTI, LOUIS J & MYRIAM 11 DANSFIELD CT UPPER SADDLE RIVER, NJ 11 DANSFIELD CT	07458	538700 716000 1254700	3249673	3249673 00 3249673	798617 798616 1597233	821201 831239 1652440	812419 812418 1624837
811 6 073900	.860 AC 2S .8600	2	BOLTE, RONALD & KIMBAR 4 JAN RIVER DR UPPER SADDLE RIVER, NJ 4 JAN RIVER DR	07458	354400 810200 1164600	3016314	3016314 -25000 2991314	735018 735018 1470036	755981 765297 1521278	747829 747828 1495657
811 7 074000	.860 AC 1.5S .8600	2	LEONARD, MATTHEW & NANCY WU 8 JAN RIVER DR UPPER SADDLE RIVER, NJ 8 JAN RIVER DR	07458	354400 1309500 1663900	4309501	4309501 00 4309501	1059073 1059072 2118145	1089023 1102333 2191356	1077376 1077375 2154751
811 8 074100	1.300 AC 1SF 1.3000	2	YUAN, SHIAW-TIEN & RITA T. 12 JAN RIVER DR UPPER SADDLE RIVER NJ 12 JAN RIVER DR	00660 07458-1623	367500 239200 606700	1571353	1571353 00 1571353	386165 386164 772329	397085 401939 799024	392839 392838 785677
811 9 074200	1.050 AC 1SBF1SBG 1.0500	2	MORROW, ROBERT H 16 JAN RIVER DR UPPER SADDLE RIVER, NJ 16 JAN RIVER DR	07458	361300 205500 566800	1468012	1468012 00 1468012	360769 360768 721537	370971 375504 746475	367003 367003 734006
811 10 074300	1.230 AC 2S 1.2300	2	DONATO, JOSEPH M. & JILL A. 20 JAN RIVER DR UPPER SADDLE RIVER, NJ 20 JAN RIVER DR	07458	365800 353900 719700	1864023	1864023 00 1864023	458089 458089 916178	471044 476801 947845	466006 466006 932012

15298700

39623633

00

25000

39598633

19462747

20135886

19799319

Block No. Lot No. Qualification Account No.	Land Dimensions Building Description Additional Lots Acreage	Prop. Class	Owner's Name Address City State Property Location	Billing Code Zip Code	Land Improvement Exemption Net Total	2025 Property Tax Special Dist	2025 Total Tax Deduction Net Tax	Amt.Billed 2025 1st Q 2nd Q Total	2nd Half 2025 3rd Q 4th Q Total	Preliminary 2026 Tax 1st Q 2nd Q Total
811 11 074400	1.490 AC 1SBF1SFG 1.4900	2	24 JAN RIVER LLC 24 JAN RIVER DR UPPER SADDLE RIVER, NJ 24 JAN RIVER DR	07458	372300 1677700 2050000	5309500	5309500 00 5309500	1304825 1304825 2609650	1341725 1358125 2699850	1327375 1327375 2654750
901 1	.860 AC 2S .8600	2	TILFORD, HELEN C 366 E SADDLE RIVE RD UPPER SADDLE RIVER, NJ 366 EAST SADDLE RIVER RD	07458	274400 248600 523000	1354570 W1	1354570 -25000 1329570	326640 326639 653279	336054 340237 676291	332393 332392 664785
901 2 101101	.960 AC .9600	2	KELLY, DAVID & ANNA KOROLOVA 372 E SADDLE RIVER RD UPPER SADDLE RIVER, NJ 372 EAST SADDLE RIVER RD	07458	278400 535100 813500	2106965	2106965 00 2106965	508818 508818 1017636	541411 547918 1089329	526742 526741 1053483
901 3 080200	.860 AC .8600	1	PATEL, HITEN & SHRUTIBEN 382 E SADDLE RIVER RD UPPER SADDLE RIVER, NJ 382 EAST SADDLE RIVER RD	07458	274400 0 274400	710696	710696 00 710696	174656 174655 349311	179595 181790 361385	177674 177674 355348
901 4 101117	.860 AC 1SF2G. .8600	2	SUDOL, KEVIN G 386 E SADDLE RIVER RD UPPER SADDLE RIVER, NJ 386 EAST SADDLE RIVER RD	07458	274400 185700 460100	1191659	1191659 00 1191659	292854 292854 585708	301135 304816 605951	297915 297915 595830
901 5 101116	.870 AC 1SF2G .8700	2	SHER, ELIEZER 390 E SADDLE RIVER RD UPPER SADDLE RIVER, NJ 390 EAST SADDLE RIVER RD	07458	274800 304700 579500	1500905	1500905 00 1500905	368852 368852 737704	379283 383918 763201	375227 375226 750453
901 6 101115	.870 AC 2SF .8700	2	SHAMMAS, SEVERIUS G. & ZENA D. 394 E.SADDLE RIVER RD. UPPER SADDLE RIVER, NJ 394 EAST SADDLE RIVER RD	07458-1757	274800 274700 549500	1423205	1423205 00 1423205	349757 349757 699514	359648 364043 723691	355802 355801 711603
901 7 101114	.890 AC 1SBF .8900	2	APOSTOLOU, JEFFREY & MARGARITA 4 CIDER HILL UPPER SADDLE RIVER NJ 4 CIDER HILL	07458	275600 203900 479500	1241905	1241905 00 1241905	305202 305202 610404	313833 317668 631501	310477 310476 620953
901 8 101113	.890 AC .8900	2	CASTIGLIA, PASQUALE & TINA 4 PARTRIDGE HILL UPPER SADDLE RIVER, NJ 4 PARTRIDGE HILL	07458	385600 966300 *PARTIAL* 1351900	3501421	3501421 00 3501421	860485 860484 1720969	884819 895633 1780452	875356 875355 1750711
901 9 101112	.880 AC 1SBF .8800	2	HAENGGI, GREGORY R & SAVICKAS, NICOLE 10 PARTRIDGE HILL UPPER SADDLE RIVER, NJ 10 PARTRIDGE HILL	07458	385200 914800 1300000	3367000	3367000 00 3367000	827450 827450 1654900	850850 861250 1712100	841750 841750 1683500
901 10 101111	.860 AC 2.5S .8600	2	WYNNE, PETER J 16 PARTRIDGE HILL UPPER SADDLE RIVER, NJ 16 PARTRIDGE HILL	07458	384400 626000 1010400	2616936	2616936 00 2616936	643120 643119 1286239	661307 669390 1330697	654234 654234 1308468
901 11 101110	.890 AC 1.5S .8900	2	LONGO, ELIZABETH 20 PARTRIDGE HILL RD UPPER SADDLE RIVER, NJ 20 PARTRIDGE HILL	07458	385600 365400 751000	1945090	1945090 00 1945090	478012 478011 956023	491530 497537 989067	486273 486272 972545
901 12 101109	.900 AC .9000	2	BARGETZI III, FRED & BETH 24 PARTRIDGE HILL UPPER SADDLE RIVER, NJ 24 PARTRIDGE HILL	07458 5	386000 671100 1057100	2737889	2737889 00 2737889	672845 672844 1345689	691872 700328 1392200	684473 684472 1368945
901 13 101108	.910 AC 1SBF .9100	2	AGUELO, VIRGINIA C 28 PARTRIDGE HILL UPPER SADDLE RIVER, NJ 28 PARTRIDGE HILL	07458	386400 195200 581600	1506344	1506344 00 1506344	370189 370188 740377	380657 385310 765967	376586 376586 753172

11781500

30514085

00

25000

30489085

14967403

15521682

15244546

Block No. Lot No. Qualification Account No.	Land Dimensions Building Description Additional Lots Acreage	Prop. Class	Owner's Name Address City State Property Location	Billing Code Zip Code	Land Improvement Exemption Net Total	2025 Property Tax Special Dist	2025 Total Tax Deduction Net Tax	Amt.Billed 2025 1st Q 2nd Q Total	2nd Half 2025 3rd Q 4th Q Total	Preliminary 2026 Tax 1st Q 2nd Q Total
901 14 101107	.870 AC 1SF .8700	2	MASHAYEKHY, MORTEZA & NOSRATI, FARIBA 32 PARTRIDGE HILL UPPER SADDLE RIVER, NJ 32 PARTRIDGE HILL	07458	384800 186300 571100	1479149	1479149 00	363506 363505 727011	373785 378353 752138	369788 369787 739575
901 15 101106	.860 AC 2SF .8600	2	MALLUK, RYAN RICHARD & STEFANIE MARIE 40 PARTRIDGE HILL UPPER SADDLE RIVER, NJ 40 PARTRIDGE HILL	07458	384400 259300 643700	1667183	1667183 00	409715 409715 819430	421302 426451 847753	416796 416796 833592
901 16	.860 AC 1SBG2 .8600	2	WALKER, MICHAEL & HEATHER 3 GATEWAY UPPER SADDLE RIVER, NJ 3 GATEWAY	07458	384400 247600 632000	1636880	1636880 00	402268 402268 804536	413644 418700 832344	409220 409220 818440
901 17 101104	.860 AC 1SBF .8600	2	COEHLO, ADRIANO, ETALS. 279 LAKE ST UPPER SADDLE RIVER NJ 279 LAKE ST	07458	274400 239200 513600	1330224	1330224 00	326907 326906 653813	336151 340260 676411	332556 332556 665112
901 18	.860 AC 1SF .8600	2	MURO, ROBERT & JOAN DONELAN-MURO H/W 275 LAKE ST UPPER SADDLE RIVER NJ 275 LAKE ST	07458-1724	274400 173300 447700	1159543	1159543 00	284961 284961 569922	293020 296601 589621	289886 289886 579772
902 1 101118	.860 AC 2S .8600	2	SANTO, ERIC & KATHERINE 289 LAKE STREET UPPER SADDLE RIVER NJ 289 LAKE ST	07458	384400 297500 681900	1766121	1766121 00	434030 434029 868059	446304 451758 898062	441531 441530 883061
902 2 101119	.860 AC 2S .8600	2	MILLER KENNETH 46 PARTRIDGE HILL UPPER SADDLE RIVER, NJ 46 PARTRIDGE HILL	07458	384400 1115600 1500000	3885000	3885000 00	954750 954750 1909500	981750 993750 1975500	971250 971250 1942500
902 3 101120	.860 AC 2SBF .8600	2	SILVESTRI (ETAL), VITTORE 50 PARTRIDGE HILL UPPER SADDLE RIVER, NJ 50 PARTRIDGE HILL	07458	384400 298600 683000	1768970	1768970 00	434730 434729 869459	447024 452487 899511	442243 442242 884485
902 4 101121	.860 AC 2S .8600	2	WIEN, HOLLY W 54 PARTRIDGE HILL RD UPPER SADDLE RIVER, NJ 54 PARTRIDGE HILL	07458	384400 804900 1189300	3080287	3080287 00	756990 756989 1513979	778397 787911 1566308	770072 770072 1540144
902 5 101122	.860 AC 2SFBG2 .8600	2	CIVIDINI, VICTOR & NILUFAR (NILU) 58 PARTRIDGE HILL UPPER SADDLE RIVER, NJ 58 PARTRIDGE HILL	07458	384400 329000 713400	1847706	1847706 00	454079 454079 908158	466921 472627 939548	461927 461926 923853
902 6 101123	.860 AC 1.5SF2G .8600	2	GERSTENFELD, DAVID & DEBRA 62 PARTRIDGE HILL UPPER SADDLE RIVER, NJ 62 PARTRIDGE HILL	07458	384400 454500 838900	2172751	2172751 00	533960 533960 1067920	549060 555771 1104831	543188 543188 1086376
902 7 101124	.860 AC 2SF2G .8600	2	MASTRI (ETAL/TRUSTES), THOMAS F 66 PARTRIDGE HILL UPPER SADDLE RIVER, NJ 66 PARTRIDGE HILL	07458	384400 265200 649600	1682464	1682464 -25000	407221 407220 814441	418913 424110 843023	414366 414366 828732
902 8 101125	.860 AC 2SBF .8600	2	HUBBARD, EDWARD B & FERNANDA P 70 PARTRIDGE HILL UPPER SADDLE RIVER, NJ 70 PARTRIDGE HILL	07458	384400 915600 1300000	3367000	3367000 00	827450 827450 1654900	850850 861250 1712100	841750 841750 1683500
902 9	.950 AC 1SF2G .9500	2	TANNENBAUM, EVAN & STEPHANIE 74 PARTRIDGE HILL UPPER SADDLE RIVER, NJ 74 PARTRIDGE HILL	07458	388000 360800 748800	1939392	1939392 00	476612 476611 953223	490090 496079 986169	484848 484848 969696

11113000

28782670

00

25000

28757670

14134351

14623319

14378838



Block No. Lot No. Qualification Account No.	Land Dimensions Building Description Additional Lots Acreage	Prop. Class	Owner's Name Address City State Property Location	Billing Code Zip Code	Land Improvement Exemption Net Total	2025 Property Tax Special Dist	2025 Total Tax Deduction Net Tax	Amt.Billed 2025 1st Q 2nd Q Total	2nd Half 2025 3rd Q 4th Q Total	Preliminary 2026 Tax 1st Q 2nd Q Total
902 10 101127	.930 AC 2SF2G .9300	2	BEMIS, ANDREW V & LEALA 78 PARTRIDGE HILL UPPER SADDLE RIVER, NJ 78 PARTRIDGE HILL	07458	387200 517800 905000	2343950	2343950 00 2343950	576033 576032 1152065	592323 599562 1191885	585988 585987 1171975
902 11 081200	.870 AC 2.5S .8700	2	PARK, EUGENE J & SHIRLEY S 317 LAKE ST UPPER SADDLE RIVER, NJ 317 LAKE ST	07458	274800 333400 608200	1575238	1575238 00 1575238	387120 387119 774239	398067 402932 800999	393810 393809 787619
902 12.01	.860 AC 2S .8600	2	BONPIN, EDWARD & LIZA 3 PHEASANT RUN SADDLE RIVER, NJ 3 PHEASANT RUN	07458	349400 341600 691000	1789690	1789690 00 1789690	471647 471646 943293	420435 425962 846397	447423 447422 894845
902 12.02	.870 AC 2.5S .8700	2	ISMACH, GREGORY & CAROLYN 9 PHEASANT RUN UPPER SADDLE RIVER, NJ 9 PHEASANT RUN	07458	349800 684200 1034000	2678060	2678060 00 2678060	658141 658141 1316282	676753 685025 1361778	669515 669515 1339030
902 12.03	.890 AC 2S .8900	2	RENDEROS, LUIS & IVIS A 4 PHEASANT RUN UPPER SADDLE RIVER, NJ 4 PHEASANT RUN	07458	350600 416000 766600	1985494	1985494 00 1985494	487941 487941 975882	501740 507872 1009612	496374 496373 992747
902 12.04	.870 AC 2S .8700	2	MCCOY, JAMES 12 PHEASANT RUN UPPER SADDLE RIVER, NJ 12 PHEASANT RUN	07458	349800 357200 707000	1831130	1831130 00 1831130	450006 450005 900011	462732 468387 931119	457783 457782 915565
902 13 080600	2.820 AC 1 1/2SB-1SBG 2.8200	2	MOCCIO, LOUIS 307 LAKE ST UPPER SADDLE RIVER, NJ 307 LAKE ST	07458	389200 198400 587600	1521884	1521884 00 1521884	374008 374007 748015	384584 389285 773869	380471 380471 760942
902 14 080500	1.400 AC 2SBF 1.4000	2	BALABAS, CLARO & LETICIA 303 LAKE ST UPPER SADDLE RIVER NJ 303 LAKE ST	00200 07458-1752	304000 190000 494000	1279460	1279460 00 1279460	314431 314431 628862	323323 327275 650598	319865 319865 639730
902 15 080400	1.400 AC 1SBF 1.4000	2	HAZEGHI, JAVAD & GHAFORI, SHIRIN 299 LAKE ST UPPER SADDLE RIVER, NJ 299 LAKE ST	07458	304000 346000 650000	1683500	1683500 00 1683500	413725 413725 827450	425425 430625 856050	420875 420875 841750
902 16 080300	.860 AC 1SBF .8600	2	MEDINA, RICHARD A & BARBARA J 295 LAKE ST UPPER SADDLE RIVER NJ 295 LAKE ST	07458-1752	274400 226100 500500	1296295	1296295 00 1296295	318569 318568 637137	327577 331581 659158	324074 324074 648148
903 1 101130	.860 AC 1SF2G .8600	2	ANNECCHINO, GLORIA J CHMIL 39 PARTRIDGE HILL UPPER SADDLE RIVER, NJ 39 PARTRIDGE HILL	07458	384400 247400 631800	1636362	1636362 00 1636362	402141 402141 804282	413513 418567 832080	409091 409090 818181
903 2 101131	.900 AC 2SF .9000	2	FRIEDMAN, ABRAHAM 23 PARTRIDGE HILL UPPER SADDLE RIVER, NJ 23 PARTRIDGE HILL	07458	386000 358400 744400	1927996	1927996 00 1927996	473811 473810 947621	487210 493165 980375	481999 481999 963998
903 3 101132	.860 AC 1SBF .8600	2	CHIMENTI, GREGORY 19 PARTRIDGE HILL UPPER SADDLE RIVER, NJ 19 PARTRIDGE HILL	07458	384400 665600 1050000	2719500	2719500 00 2719500	668325 668325 1336650	687225 695625 1382850	679875 679875 1359750
903 4 101133	.860 AC 1SBF .8600	2	HUGHES, ELLIOT DAMIEN 8 BLUEBERRY HILL UPPER SADDLE RIVER, NJ 8 BLUEBERRY HILL	07458	384400 517400 901800	2335662	2335662 00 2335662	573996 573996 1147992	590228 597442 1187670	583916 583915 1167831

10271900

26604221

00

00

26604221

13139781

13464440

13302111

Block No. Lot No. Qualification Account No.	Land Dimensions Building Description Additional Lots Acreage	Prop. Class	Owner's Name Address City State Property Location	Billing Code Zip Code	Land Improvement Exemption Net Total	2025 Property Tax Special Dist	2025 Total Tax Deduction Net Tax	Amt.Billed 2025 1st Q 2nd Q Total	2nd Half 2025 3rd Q 4th Q Total	Preliminary 2026 Tax 1st Q 2nd Q Total
903 5 101134	.860 AC 2SBF .8600	2	HART, CHRISTOPHER & EMMA 10 BLUEBERRY HILL UPPER SADDLE RIVER, NJ 10 BLUEBERRY HILL	07458	384400 301000 685400	1775186	1775186 00	436257 436257 872514	448595 454077 902672	443797 443796 887593
903 6 101135	.860 AC 1SFG2 .8600	2	MEEHAN, MICHAEL & EILEEN 16 BLUEBERRY HILL UPPER SADDLE RIVER, NJ 16 BLUEBERRY HILL	07458	384400 240600 625000	1618750	1618750 00	397813 397812 795625	409063 414062 823125	404688 404687 809375
903 7 101136	.880 AC 1.5SFG2 .8800	2	PARHIZKARAN, MOHAMMADREZA 53 PARTRIDGE HILL RD UPPER SADDLE RIVER, NJ 53 PARTRIDGE HILL	07458	385200 310200 695400	1801086	1801086 00	442622 442622 885244	455140 460702 915842	450272 450271 900543
903 8 101137	.860 AC 2SF .8600	2	PALACE, CATHERINE 51 PARTRIDGE HILL UPPER SADDLE RIVER NJ 51 PARTRIDGE HILL	07458-1747	384400 199200 583600	1511524	1511524 W1 -25000	365212 365211 1486524	375716 380385 756101	371631 371631 743262
903 9 101138	.890 AC 2SF .8900	2	VERDI, JONATHAN L & NICOLE C 45 PARTRIDGE HILL UPPER SADDLE RIVER, NJ 45 PARTRIDGE HILL	07458	385600 326100 711700	1843303	1843303 00	450897 450896 1843303	467908 473602 941510	460826 460826 921652
904 1 101139	.860 AC 2SF .8600	2	PAPALIA, JOSEPHINE A 3 BLUEBERRY HILL UPPER SADDLE RIVER, NJ 3 BLUEBERRY HILL	07458	384400 420400 804800	2084432	2084432 00	512256 512255 1024511	526742 533179 1059921	521108 521108 1042216
904 2 101140	.950 AC 1SF2G .9500	2	GESOALDE, EDWARD & LENORE 9 PARTRIDGE HILL UPPER SADDLE RIVER, NJ 9 PARTRIDGE HILL	07458	388000 350300 738300	1912197	1912197 00	469928 469928 939856	483218 489123 972341	478050 478049 956099
904 3 101141	.930 AC 1SBF .9300	2	DEMILIA, PATRICIA & RAYMOND 16 CEDAR HILL SADDLE RIVER, NJ 16 CIDER HILL	07458	387200 277000 664200	1720278	1720278 W1 -25000	416514 416513 833027	428469 433782 862251	423820 423819 847639
904 4 101142	.860 AC 2SF .8600	2	REIFMAN, GARY & ROBYN 20 CIDER HILL UPPER SADDLE RIVER, NJ 20 CIDER HILL	07458	384400 383200 767600	1988084	1988084 00	488578 488577 977155	502394 508535 1010929	497021 497021 994042
904 5 101143	.860 AC 2SFG2 .8600	2	SACHS, SETH W & ROBIN 24 CIDER HILL UPPER SADDLE RIVER NJ 24 CIDER HILL	01246 07458-1764	384400 295700 680100	1761459	1761459 00	432884 432884 865768	445125 450566 895691	440365 440365 880730
904 6 101144	.910 AC 2SF2G .9100	2	WADHWA, MAISH & MONIKA 28 CIDER HILL UPPER SADDLE RIVER, NJ 28 CIDER HILL	07458	386400 262400 648800	1680392	1680392 00	412962 412961 825923	424640 429829 854469	420098 420098 840196
904 7 101145	.860 AC 1SF .8600	2	MIKO, CHRISTOPHER J. & LINDA M. 11 BUTTONWOOD PL UPPER SADDLE RIVER, NJ 11 BUTTONWOOD PL	07458-1766	384400 251500 635900	1646981	1646981 00	404751 404750 809501	416197 421283 837480	411746 411745 823491
904 8 101146	.860 AC 1SF .8600	2	NARCAJ, GJELOSH & VIOLETA 15 BLUEBERRY HILL UPPER SADDLE RIVER, NJ 15 BLUEBERRY HILL	07458	384400 1457100 1841500	4769485	4769485 00	1172115 1172115 2344230	1205262 1219993 2425255	1192372 1192371 2384743
904 9 101147	.860 AC 1SF .8600	2	MAQUET-DIAFOUKA, MARY ANN 9 BLUEBERRY HILL UPPER SADDLE RIVER, NJ 9 BLUEBERRY HILL	07458	384400 802000 1186400	3072776	3072776 00	755144 755143 1510287	776499 785990 1562489	768194 768194 1536388

Block No. Lot No. Qualification Account No.	Land Dimensions Building Description Additional Lots Acreage	Prop. Class	Owner's Name Address City State Property Location	Billing Code Zip Code	Land Improvement Exemption Net Total	2025 Property Tax Special Dist	2025 Total Tax Deduction Net Tax	Amt.Billed 2025 1st Q 2nd Q Total	2nd Half 2025 3rd Q 4th Q Total	Preliminary 2026 Tax 1st Q 2nd Q Total
905 1 101160	.860 AC 2SF2G .8600	2	ALAN M KESSLER REVOCABLE TRSTE/ETAL 61 PARTRIDGE HILL UPPER SADDLE RIVER, NJ 61 PARTRIDGE HILL	07458	384400 403100 787500	2039625	2039625 00	501244 501244	515419 521718	509907 509906 1019813
905 2 101161	.860 AC 2SFG2 .8600	2	MUNDY, DAVID P & LISA 6 BUTTONWOOD PL UPPER SADDLE RIVER, NJ 6 BUTTONWOOD PL	07458	384400 815000 1199400	3106446	3106446 00	763418 763418	785008 794602	776612 776611 1553223
905 3 101162	.860 AC 2SF2G .8600	2	VINOD,JEEVAN & DISHA D PATEL- 10 BUTTONWOOD PL UPPER SADDLE RIVER, NJ 10 BUTTONWOOD PL	07458	384400 915600 1300000	3367000	3367000 00	827450 827450	850850 861250	841750 841750 1683500
905 4 101163	.860 AC 2SF2G .8600	2	MIHAL, ANDREW K & ALISA C 14 BUTTONWOOD PL UPPER SADDLE RIVER NJ 14 BUTTONWOOD PL	07458-1713	384400 298600 683000	1768970	1768970 00	434730 434729	447024 452487	442243 442242 884485
905 5 101164	.860 AC 2SF2G .8600	2	SRISHAN, NIROSHAN & AHMED, ANNA 20 BUTTONWOOD PL UPPER SADDLE RIVER, NJ 20 BUTTONWOOD PL	07458	384400 449600 834000	2160060	2160060 00	530841 530841	545853 552525	540015 540015 1080030
905 6 101165	.870 AC 2SF2G .8700	2	SANTARELLI, ANTHONY & SHELLEY 38 CIDER HILL UPPER SADDLE RIVER, NJ 38 CIDER HILL	07458	384800 383600 768400	1990156	1990156 00	489087 489086	502918 509065	497539 497539 995078
905 7 101166	.880 AC 1SF2G .8800	2	KOO, DONG K & LEE, SANG J 48 CIDER HILL UPPER SADDLE RIVER, NJ 48 CIDER HILL	07458	385200 194800 580000	1502200	1502200 00	369170 369170	379610 384250	375550 375550 751100
905 8 101167	.860 AC 2SF2G .8600	2	PAVLOV, NIKOLAY & VICTORIA 67 MORRIS ST JERSEY CITY, NJ 15 MEADOWLARK PL	07303	384400 460700 845100	2188809	2188809 00	537907 537906	553118 559878	547203 547202 1094405
905 9 101168	.860 AC 2SF2G .8600	2	UHLMANSIEK, CHRISTOPHER & ALYSSA 11 MEADOWLARK PL UPPER SADDLE RIVER, NJ 11 MEADOWLARK PL	07458	384400 432500 816900	2115771	2115771 00	519957 519957	534661 541196	528943 528943 1057886
905 10 101169	.860 AC 2SF2G .8600	2	FINKELSTEIN,DAVID C. & NANCY E. 7 MEADOWLARK PL UPPER SADDLE RIVER NJ 7 MEADOWLARK PL	00486 07458-1726	384400 317400 701800	1817662	1817662 00	446696 446696	459328 464942	454416 454415 908831
905 11 101170	.860 AC 1SF2G .8600	2	ENGEL, ANNETTE 67 PARTRIDGE HILL UPPER SADDLE RIVER, NJ 67 PARTRIDGE HILL	07458	384400 278200 662600	1716134	1716134 00	421745 421745	433672 438972	429034 429033 858067
906 1 101171	.870 AC 2SF2G .8700	2	STRAUSS, MARC & KATIE 75 PARTRIDGE HILL ROAD UPPER SADDLE RIVER, NJ 75 PARTRIDGE HILL	07458	384800 278600 663400	1718206	1718206 00	422254 422254	434196 439502	429552 429551 859103
906 2 101171	.910 AC 2SF3G .9100	2	ROTHENBERG, DAVID & LISA 8 MEADOWLARK PL UPPER SADDLE RIVER, NJ 8 MEADOWLARK PL	07458	386400 405900 792300	2052057	2052057 00	504299 504299	518561 524898	513015 513014 1026029
906 3 101172	.910 AC 2SBF .9100	2	GIUNTA, JASON & FALLON 12 MEADOWLARK PLACE UPPER SADDLE RIVER, NJ 12 MEADOWLARK PL	07458	386400 428800 815200	2111368	2111368 00	518875 518875	533548 540070	527842 527842 1055684

Block No. Lot No. Qualification Account No.	Land Dimensions Building Description Additional Lots Acreage	Prop. Class	Owner's Name Address City State Property Location	Billing Code Zip Code	Land Improvement Exemption Net Total	2025 Property Tax Special Dist	2025 Total Tax Deduction Net Tax	Amt.Billed 2025 1st Q 2nd Q Total	2nd Half 2025 3rd Q 4th Q Total	Preliminary 2026 Tax 1st Q 2nd Q Total
906 4 101173	.860 AC 1SFG2 .8600	15D	NEW CONCEPTS FOR LIVING INC NJ 20 MEADOWLARK PL UPPER SADDLE RIVER, NJ 07458 20 MEADOWLARK PL		*EXEMPT*	00	00 00 00	425628 425627 *OVERBILLED* 851255	-425628 -425627 -851255	00 00 00
906 5 101174	.870 AC 2SFG3 .8700	2	THEES, SUSAN A 58 CIDER HILL UPPER SADDLE RIVER, NJ 07458 58 CIDER HILL		384800 341200 726000	1880340	1880340 00 1880340	462099 462099 924198	475167 480975 956142	470085 470085 940170
906 6 101175	.900 AC 2SF2G .9000	2	CHASSAPIS, CONSTANTIN & MARINA 62 CIDER HILL UPPER SADDLE RIVER, NJ 07458 62 CIDER HILL		386000 340300 726300	1881117	1881117 00 1881117	462290 462290 924580	475364 481173 956537	470280 470279 940559
906 7 101176	.940 AC .9400	2	RUDNER, ALEKSANDR & FLORIANA 29 PEACH TREE PL UPPER SADDLE RIVER, NJ 07458 29 PEACH TREE PLACE		387600 1109200 1496800	3876712	3876712 00 3876712	952714 952713 1905427	979656 991629 1971285	969178 969178 1938356
906 8 101177	1.040 AC 1.0400	1	VOSKIAN, MICHAEL J 25 PEACH TREE PL UPPER SADDLE RIVER, NJ 07458 25 PEACH TREE PLACE		426000 0 426000	1103340	1103340 00 1103340	271149 271149 542298	278817 282225 561042	275835 275835 551670
906 9 101178	1.120 AC 2SF2G 1.1200	2	MANKE, LAUREN & PETER 21 PEACH TREE PLACE UPPER SADDLE RIVER, NJ 07458 21 PEACH TREE PLACE		428000 386700 814700	2110073	2110073 00 2110073	518557 518556 1037113	533221 539739 1072960	527519 527518 1055037
906 10 101179	.870 AC 1SF2G .8700	2	OLSEN, ANN E 79 PARTRIDGE HILL UPPER SADDLE RIVER NJ 07458-1745 79 PARTRIDGE HILL		384800 266400 651200	1686608	1686608 00 1686608	414489 414489 828978	426210 431420 857630	421652 421652 843304
907 1 101179	.860 AC .8600	2	DOSIK, JONATHAN & TARA STEIN 20 PEACH TREE PL UPPER SADDLE RIVER, NJ 07458 20 PEACH TREE PLACE		418000 819200 1237200	3204348	3204348 00 3204348	787478 787478 1574956	809747 819645 1629392	801087 801087 1602174
907 2 101180	.890 AC .8900	2	114 SECOND STREET LLC 204 WARREN ST HO-HO-KUS, NJ 07423 24 PEACH TREE PLACE		419500 837100 1256600	3254594	3254594 00 3254594	799826 799826 1599652	822445 832497 1654942	813649 813648 1627297
907 3 101181	.870 AC 2SF2G .8700	2	HARNETT, JAMES & CALABRESE, DINA L 28 PEACH TREE PLACE UPPER SADDLE RIVER, NJ 07458 28 PEACH TREE PLACE		418500 484900 903400	2339806	2339806 00 2339806	575014 575014 1150028	591276 598502 1189778	584952 584951 1169903
907 4 101182	.860 AC 1SF3G .8600	2	LANDGREN, CARL & BLASIUS, NANCY 70 CIDER HILL UPPER SADDLE RIVER, NJ 07458 70 CIDER HILL		384400 371800 756200	1958558	1958558 00 1958558	481322 481321 962643	494933 500982 995915	489640 489639 979279
907 5 101183	1.200 AC 1SBF2G 1.2000	2	SCHMAUS, PETER H & PHYLLIS 78 CIDER HILL UPPER SADDLE RIVER NJ 07458-1761 78 CIDER HILL		395000 364000 759000	1965810	1965810 00 1965810	483104 483103 966207	496766 502837 999603	491453 491452 982905
907 6 101184	.990 AC 2SF2G .9900	2	NESS, KAREN P. 82 CIDER HILL UPPER SADDLE RIVER, NJ 07458-1761 82 CIDER HILL		389600 370400 760000	1968400	1968400 00 1968400	483740 483740 967480	497420 503500 1000920	492100 492100 984200
907 7 101185	.960 AC 2SF2G .9600	2	DESANTIS, GREGORY & KELLIE 86 CIDER HILL UPPER SADDLE RIVER, NJ 07458 86 CIDER HILL		388400 374700 763100	1976429	1976429 00 1976429	485714 485713 971427	499449 505553 1005002	494108 494107 988215

11276500

29206135

00

00

29206135

15206242

13999893

14603069

Block No. Lot No. Qualification Account No.	Land Dimensions Building Description Additional Lots Acreage	Prop. Class	Owner's Name Address City State Property Location	Billing Code Zip Code	Land Improvement Exemption Net Total	2025 Property Tax Special Dist	2025 Total Tax Deduction Net Tax	Amt.Billed 2025 1st Q 2nd Q Total	2nd Half 2025 3rd Q 4th Q Total	Preliminary 2026 Tax 1st Q 2nd Q Total
907 8 101186	.940 AC 1SB3G .9400	2	ISKOVIITZ, DAVID TRSTES/ETAL 90 CIDER HILL RD UPPER SADDLE RIVER, NJ 90 CIDER HILL	07458	387600 416100 803700	2081583	2081583 00 2081583	511555 511555 1023110	526022 532451 1058473	520396 520396 1040792
907 9 101187	.900 AC 1SF2G .9000	2	MAKUI, ALEX & SHEYDA 31 STURBRIDGE DR UPPER SADDLE RIVER, NJ 31 STURBRIDGE DR	07458	386000 431400 817400	2117066	2117066 00 2117066	520275 520275 1040550	534989 541527 1076516	529267 529266 1058533
907 10 081745	.860 AC 2SBF .8600	2	MESSANO, KRISTIE & MICHAEL ROGER 25 STURBRIDGE DR UPPER SADDLE RIVER, NJ 25 STURBRIDGE DR	07458	384400 398600 783000	2027970	2027970 00 2027970	498380 498379 996759	512474 518737 1031211	506993 506992 1013985
907 11 081740	.860 AC 2SFG .8600	2	WEISS, DEBORAH B 89 BUCKHAVEN HILL UPPER SADDLE RIVER, NJ 89 BUCKHAVEN HILL	07458	384400 385500 769900	1994041	1994041 00 1994041	490042 490041 980083	503900 510058 1013958	498511 498510 997021
907 12 000000	.864 AC 2SF2G .8640	2	ROSENBLATT, ROBERT J & FRAN B 85 BUCKHAVEN HILL UPPER SADDLE RIVER, NJ 85 BUCKHAVEN HILL	07458	384600 480200 864800	2239832	2239832 00 2239832	550446 550445 1100891	566012 572929 1138941	559958 559958 1119916
907 13 081790	1.050 AC 2SF2G 1.0500	2	PESANELLO, RAYMOND JOSEPH 81 BUCKHAVEN HILL UPPER SADDLE RIVER, NJ 81 BUCKHAVEN HILL	07458	391300 484400 875700	2268063	2268063 00 2268063	557383 557383 1114766	573146 580151 1153297	567016 567016 1134032
908 1.01	1.100 AC 2SF 1.1000	2	LUCA, ALICE N 323 LAKE ST UPPER SADDLE RIVER NJ 323 LAKE ST	00200 07458-1751	286000 313000 599000	1551410	1551410 00 1551410	372607 372607 745214	400702 405494 806196	387853 387852 775705
908 1.02	.890 AC 2S 5614SF .8900	2	BETHALA, VIVIAN & NALINI 9 PEACH TREE PL UPPER SADDLE RIVER, NJ 9 PEACH TREE PLACE	07458	419500 970300 1389800	3599582	3599582 00 3599582	884608 884608 1769216	909624 920742 1830366	899896 899895 1799791
908 1.03	.860 AC 2S .8600	2	KIWANIAN, TALIN BOGHOS & VAZKEN 13 PEACH TREE PL UPPER SADDLE RIVER, NJ 13 PEACH TREE PLACE	07458	418000 1002000 1420000	3677800	3677800 00 3677800	903830 903830 1807660	929390 940750 1870140	919450 919450 1838900
908 1.04	.860 AC 2S .8600	2	SMOLYANSKY, ARKADY & VESKOV, PAVLINA 17 PEACH TREE PL UPPER SADDLE RIVER, NJ 17 PEACH TREE PLACE	07458	418000 716000 1134000	2937060	2937060 00 2937060	721791 721791 1443582	742203 751275 1493478	734265 734265 1468530
908 2.01	.870 AC 1.5S .8700	2	DERUGERIIS, MARK A & JACLYN L 7 PEACH TREE PL UPPER SADDLE RIVER, NJ 7 PEACH TREE PL	07458	377700 640800 1018500	2637915	2637915 00 2637915	648276 648275 1296551	666608 674756 1341364	659479 659479 1318958
908 4.01	.860 AC 333 LAKE ST .8600	2	BAE, GEMMA H 333 LAKE ST UPPER SADDLE RIVER, NJ 333 LAKE ST	07458	274400 618200 892600	2311834	2311834 00 2311834	568140 568140 1136280	584207 591347 1175554	577959 577958 1155917
908 4.02	.910 AC 8 PEACH TREE PLACE .9100	2	GULLER, ROBERT H 8 PEACH TREE PLACE UPPER SADDLE RIVER, NJ 8 PEACH TREE PLACE	07458	420500 879500 1300000	3367000	3367000 00 3367000	827450 827450 1654900	850850 861250 1712100	841750 841750 1683500
908 4.03	.860 AC 12 PEACH TREE PL .8600	2	REYES, DAVID & DENISE 12 PEACH TREE PL UPPER SADDLE RIVER, NJ 12 PEACH TREE PLACE	07458	418000 1582000 2000000	5180000	5180000 00 5180000	1273000 1273000 2546000	1309000 1325000 2634000	1295000 1295000 2590000

14668400

37991156

00

00

37991156

18655562

19335594

18995580



Block No. Lot No. Qualification Account No.	Land Dimensions Building Description Additional Lots Acreage	Prop. Class	Owner's Name Address City State Property Location	Billing Code Zip Code	Land Improvement Exemption Net Total	2025 Property Tax Special Dist	2025 Total Tax Deduction Net Tax	Amt.Billed 2025 1st Q 2nd Q Total	2nd Half 2025 3rd Q 4th Q Total	Preliminary 2026 Tax 1st Q 2nd Q Total
908 4.04	.860 AC 2S  .8600	2	RUCHELSMAN, SARAH-BERTA & JASON 16 PEACH TREE PL UPPER SADDLE RIVER, NJ 16 PEACH TREE PLACE	07458	418000 1382300 1800300	4662777	4662777 00	1145891 1145891	1178297 1192698	1165695 1165694
908 5.01 081300	.900 AC 1SF1SFG  .9000	2	REGINA, PETER & GERBER, AMY L 337 LAKE ST UPPER SADDLE RIVER, NJ 337 LAKE ST	07458	276000 134300 410300	1062677	1062677 00	261156 261156	268542 271823	265670 265669
908 5.02	1.020 AC 2.5S  1.0200	2	CHABANYUK, VITALIY ETAL 341 LAKE ST UPPER SADDLE RIVER, NJ 341 LAKE ST	07458	281200 289200 570400	1477336	1477336 00	363060 363059	373327 377890	369334 369334
908 6.01 081405	1.161 AC 2.5S  1.1610	2	MONTES, EDUARDO & ALICA 345 LAKE ST UPPER SADDLE RIVER NJ 345 LAKE ST	07458-1751	289700 349900 639600	1656564	1656564 00	407106 407105	418618 423735	414141 414141
908 6.02 081410	.710 AC   .7100	2	MISANTONIS, DIMITRIOS & DIANA 343 LAKE ST UPPER SADDLE RIVER, NJ 343 LAKE ST	07458	268400 321400 589800	1527582	1527582 00	375408 375408	386024 390742	381896 381895
908 6.03 081415	1.500 AC 2S  1.5000	2	RIMLAND, MICHAEL & RACHEL 74 BUCKHAVEN HILL UPPER SADDLE RIVER, NJ 74 BUCKHAVEN HILL	07458	402500 1310400 1712900	4436411	4436411 00	1090261 1090261	1121093 1134796	1109103 1109103
908 6.04 081420	1.240 AC 2S  1.2400	2	EDMONDS, BRENT D & AMY B 73 BUCKHAVEN HILL UPPER SADDLE RIVER, NJ 73 BUCKHAVEN HILL	07458	396000 722100 1118100	2895879	2895879 00	711671 711671	731796 740741	723970 723970
908 7.01	.956 AC 2560SF(2020EXP)  .9560	2	VAIDYA, RAJESH & MONA 349 LAKE ST UPPER SADDLE RIVER, NJ 349 LAKE ST	07458	278200 355600 633800	1641542	1641542 00	403414 403414	414822 419892	410386 410385
908 7.02	1.116 AC 2S  1.1160	2	FELIG, ANNA M 7 STURBRIDGE DR UPPER SADDLE RIVER, NJ 7 STURBRIDGE DR	07458	392900 469800 862700	2234393	2234393 00	549109 549108	564637 571539	558599 558598
908 8 081725	.860 AC 2SF2G  .8600	2	KOCH, ELIZABETH 11 STURBRIDGE DR UPPER SADDLE RIVER NJ 11 STURBRIDGE DR	07458-1738	384400 341300 725700	1879563	1879563 00	461908 461908	474971 480776	469891 469891
908 9 081730	.860 AC 1.5SF2G  .8600	2	JAPKO, SCOTT & LISA 15 STURBRIDGE DR UPPER SADDLE RIVER, NJ 15 STURBRIDGE DR	07458-1738	384400 325100 709500	1837605	1837605 00	451597 451597	464368 470043	459402 459401
908 10 081735	.860 AC 2SBF  .8600	2	KATSANTONIS, ASTER & THAYA 90 BUCKHAVEN HILL UPPER SADDLE RIVER NJ 90 BUCKHAVEN HILL	07458	384400 288100 672500	1741775	1741775 00	428047 428046	440151 445531	435444 435444
908 11 081770	.860 AC 2SBG2  .8600	2	KATSANTONIS, JAMES P & JOANN 84 BUCKHAVEN HILL UPPER SADDLE RIVER, NJ 84 BUCKHAVEN HILL	07458	384400 257400 641800	1662262	1662262 00	408506 408506	420058 425192	415566 415565
908 12 081780	.900 AC 2SF2G  .9000	2	KUTZ, STEPHEN S & STEPHEN M TRSTES 77 BUCKHAVEN HILL UPPER SADDLE RIVER, NJ 77 BUCKHAVEN HILL	07458	386000 340500 726500	1881635	1881635 00	462418 462417	475494 481306	470409 470409

11813900

30598001

00

00

30598001

15039099

15558902

15299005

Block No. Lot No. Qualification Account No.	Land Dimensions Building Description Additional Lots Acreage	Prop. Class	Owner's Name Address City State Property Location	Billing Code Zip Code	Land Improvement Exemption Net Total	2025 Property Tax Special Dist	2025 Total Tax Deduction Net Tax	Amt.Billed 2025 1st Q 2nd Q Total	2nd Half 2025 3rd Q 4th Q Total	Preliminary 2026 Tax 1st Q 2nd Q Total
909 1 081720	.860 AC 2SBFG2 .8600	2	HALEY, ROBERT J 357 LAKE ST UPPER SADDLE RIVER, NJ 357 LAKE ST	07458	274400 255900 530300	1373477	1373477 00 1373477	337536 337536 675072	347082 351323 698405	343370 343369 686739
909 2 081715	.860 AC 2SBFG2 .8600	2	ALPER, DAVID & MELANIE 8 STURBRIDGE DR UPPER SADDLE RIVER NJ 8 STURBRIDGE DR	07458	384400 249900 634300	1642837	1642837 00 1642837	403732 403732 807464	415150 420223 835373	410710 410709 821419
909 3 081710	.860 AC 2.5S .8600	2	GUGLIELMOTTI, VINCENT & ELIZABETH 14 STURBRIDGE DR UPPER SADDLE RIVER, NJ 14 STURBRIDGE DR	07458	384400 330700 715100	1852109	1852109 00 1852109	455162 455161 910323	468033 473753 941786	463028 463027 926055
909 4 081705	.890 AC 1SBFG2 .8900	2	VERGANO, EDWARD & MITCHELL, NOREEN 96 BUCKHAVEN HILL UPPER SADDLE RIVER, NJ 96 BUCKHAVEN HILL	07458	385600 250000 635600	1646204	1646204 00 1646204	404560 404559 809119	416000 421085 837085	411551 411551 823102
909 5 081700	.860 AC 2SBFG2 .8600	2	ZALOOM, DANIEL & SAMARA 100 BUCKHAVEN HILL UPPER SADDLE RIVER, NJ 100 BUCKHAVEN HILL	07458	384400 411400 795800	2061122	2061122 00 2061122	506527 506527 1013054	520851 527217 1048068	515281 515280 1030561
909 6 081600	.880 AC 2SF1SFG .8800	2	LESHINSKY, PAUL & ANDREA 108 BUCKHAVEN HILL UPPER SADDLE RIVER, NJ 108 BUCKHAVEN HILL	07458	385200 404000 789200	2044028	2044028 00 2044028	502326 502326 1004652	516531 522845 1039376	511007 511007 1022014
909 7 081760	.920 AC 2.5S .9200	2	NORWORTH, MICHAEL P. & KAREN, M.W. 114 BUCKHAVEN HILL UPPER SADDLE RIVER, NJ 114 BUCKHAVEN HILL	07458	328800 962700 1291500	3344985	3344985 00 3344985	822040 822040 1644080	845287 855618 1700905	836247 836246 1672493
909 8 081760	.930 AC 2SF1SFG .9300	2	RYU, ANDREW & HAEWON 119 BUCKHAVEN HILL UPPER SADDLE RIVER, NJ 119 BUCKHAVEN HILL	07458	387200 655200 1042400	2699816	2699816 00 2699816	663488 663487 1326975	682251 690590 1372841	674954 674954 1349908
909 9 081760	.860 AC 2SALAG .8600	2	KUMAR, ASHWIN & DEVENDRA ETAL 361 LAKE ST UPPER SADDLE RIVER, NJ 361 LAKE ST	07458	274400 400900 675300	1749027	1749027 00 1749027	429829 429828 859657	441984 447386 889370	437257 437257 874514
909 10 081760	.860 AC 2SAG .8600	2	CALABRESE LINDA J 365 LAKE ST UPPER SADDLE RIVER NJ 365 LAKE ST	07458-1749	274400 280400 554800	1436932	1436932 00 1436932	353131 353130 706261	363117 367554 730671	359233 359233 718466
909 11 081760	.860 AC 2.5S .8600	2	LEVIN, SETH & JILL 115 BUCKHAVEN HILL UPPER SADDLE RIVER, NJ 115 BUCKHAVEN HILL	07458	384400 336400 720800	1866872	1866872 00 1866872	458790 458789 917579	471764 477529 949293	466718 466718 933436
910 1 081750	.860 AC 1.5SBFG2 .8600	2	BLANCHARD, GREGORY & JENNIFER M 99 BUCKHAVEN HILL UPPER SADDLE RIVER, NJ 99 BUCKHAVEN HILL	07458	384400 331800 716200	1854958	1854958 00 1854958	455862 455861 911723	468753 474482 943235	463740 463739 927479
910 2 081755	.866 AC 1.5SBFG2 .8660	2	LEE, SANG Y & HONG, JEONGHEE 103 BUCKHAVEN HILL UPPER SADDLE RIVER, NJ 103 BUCKHAVEN HILL	07458	384600 665400 1050000	2719500	2719500 00 2719500	668325 668325 1336650	687225 695625 1382850	679875 679875 1359750
910 3 101188	1.070 AC 1SF2G 1.0700	2	JANOVIC, THEODORE 28 STURBRIDGE DR SADDLE RIVER, NJ 28 STURBRIDGE DR	07458	391800 359200 751000	1945090	1945090 00 1945090	478012 478011 956023	491530 497537 989067	486273 486272 972545

Block No. Lot No. Qualification Account No.	Land Dimensions Building Description Additional Lots Acreage	Prop. Class	Owner's Name Address City State Property Location	Billing Code Zip Code	Land Improvement Exemption Net Total	2025 Property Tax Special Dist	2025 Total Tax Deduction Net Tax	Amt.Billed 2025 1st Q 2nd Q Total	2nd Half 2025 3rd Q 4th Q Total	Preliminary 2026 Tax 1st Q 2nd Q Total
910 4 101189	1.010 AC 2SF2G 1.0100	2	SHAW, DAVID & STEFANIE 150 E 69TH STREET #18E NEW YORK, NY 32 STURBRIDGE DR	10021	390300 332300 722600	1871534	1871534 00 1871534	459935 459935 919870	472942 478722 951664	467884 467883 935767
910 5 101190	1.040 AC 2SF2G 1.0400	2	NISHANIAN, ERVANT & ZABEL 36 STURBRIDGE DR UPPER SADDLE RIVER, NJ 36 STURBRIDGE DR	07458	391000 414500 805500	2086245	2086245 00 2086245	512701 512701 1025402	527200 533643 1060843	521562 521561 1043123
910 6 090300	1.200 AC 1.5S 1.2000	2	YOO, LILY P & TRAN, HENRY 76 HIDDEN GLEN RD UPPER SADDLE RIVER, NJ 76 HIDDEN GLEN RD	07458	365000 367100 732100	1896139	1896139 00 1896139	465982 465982 931964	479159 485016 964175	474035 474035 948070
911 1 101191	.930 AC 2SF2G .9300	2	HRYNKIEWICZ, NICHOLAS & MIKAELA 57 CIDER HILL UPPER SADDLE RIVER, NJ 57 CIDER HILL	07458	387200 367200 754400	1953896	1953896 00 1953896	480176 480175 960351	493755 499790 993545	488474 488474 976948
911 2 089400	.860 AC 2.5S .8600	2	HEALY, WILLIAM F. & JANICE ANN 42 HIDDEN GLEN RD UPPER SADDLE RIVER NJ 42 HIDDEN GLEN RD	07458-1723	354400 194200 548600	1420874	1420874 00 1420874	349184 349184 698368	359059 363447 722506	355219 355218 710437
911 3 089500	.870 AC .8700	2	MARRA, FRANCESCO 46 HIDDEN GLEN RD UPPER SADDLE RIVER, NJ 46 HIDDEN GLEN RD	07458	354800 821300 1176100	3046099	3046099 00 3046099	748588 748588 1497176	769757 779166 1548923	761525 761525 1523050
911 4 089600	.890 AC 1.5S .8900	2	FARLESE, STEVEN P & KRISTEN A 50 HIDDEN GLEN RD UPPER SADDLE RIVER, NJ 50 HIDDEN GLEN RD	07458	355600 526100 881700	2283603	2283603 00 2283603	561202 561202 1122404	577073 584126 1161199	570901 570901 1141802
911 5 089700	.900 AC .9000	2	AZARMAN (ETAL), OMID 54 HIDDEN GLEN RD UPPER SADDLE RIVER, NJ 54 HIDDEN GLEN RD	07458	356000 1044400 1400400	3627036	3627036 00 3627036	867741 867740 1735481	940176 951379 1891555	906759 906759 1813518
911 6 089800	.890 AC .8900	2	DELUISE (ETAL), LAWRENCE M 58 HIDDEN GLEN RD UPPER SADDLE RIVER, NJ 58 HIDDEN GLEN RD	07458	355600 996800 1352400	3502716	3502716 00 3502716	860803 860802 1721605	885146 895965 1781111	875679 875679 1751358
911 7 089900	.860 AC 1SBF1SFG .8600	2	UPPER SADDLE RIVER INVESTMENTS LLC 62 HIDDEN GLEN RD UPPER SADDLE RIVER, NJ 62 HIDDEN GLEN RD	07458	354400 115600 470000	1217300	1217300 00 1217300	299155 299155 598310	307615 311375 618990	304325 304325 608650
911 8 090000	.860 AC 1SBF .8600	2	TSOUCARIS, STEPHEN J 64 HIDDEN GLEN RD UPPER SADDLE RIVER, NJ 64 HIDDEN GLEN RD	07458	354400 264800 619200	1603728	1603728 00 1603728	394121 394121 788242	405266 410220 815486	400932 400932 801864
911 9 090100	.880 AC 1SBF .8800	2	KIM, CHRISTINA S & MINJAE 68 HIDDEN GLEN ROAD UPPER SADDLE RIVER, NJ 68 HIDDEN GLEN ROAD	07458	355200 814000 1169200	3028228	3028228 00 3028228	744196 744196 1488392	765241 774595 1539836	757057 757057 1514114
911 10 090200	.860 AC 2SF .8600	2	MOON, KYUNG SHIN & JUNG SOOK 72 HIDDEN GLEN RD UPPER SADDLE RIVER NJ 72 HIDDEN GLEN RD	02640 07458-1723	354400 191400 545800	1413622	1413622 00 1413622	347402 347402 694804	357226 361592 718818	353406 353405 706811
911 11 101200	.860 AC 1SF2G .8600	2	PATTI, JOSEPH JR. & MARY ELIZABETH 35 STURBRIDGE DR UPPER SADDLE RIVER NJ 35 STURBRIDGE DR	07458-1773	384400 435300 819700	2123023	2123023 00 2123023	521739 521739 1043478	536494 543051 1079545	530756 530756 1061512

11997700

31074043

00

00

31074043

15225847

15848196

15537024

Block No. Lot No. Qualification Account No.	Land Dimensions Building Description Additional Lots Acreage	Prop. Class	Owner's Name Address City State Property Location	Billing Code Zip Code	Land Improvement Exemption Net Total	2025 Property Tax Special Dist	2025 Total Tax Deduction Net Tax	Amt.Billed 2025 1st Q 2nd Q Total	2nd Half 2025 3rd Q 4th Q Total	Preliminary 2026 Tax 1st Q 2nd Q Total
911 12 101199	.860 AC 1SF2G .8600	2	PENQUE, DAVID E & PATRICIA J 89 CIDER HL UPPER SADDLE RIVER NJ 89 CIDER HILL	02995 07458-1765	384400 444800 829200	2147628	2147628 00 2147628	527786 527786 1055572	542711 549345 1092056	536907 536907 1073814
911 13 101198	.860 AC 2S .8600	2	BOSTONIAN, DONALD & KRISTEN 85 CIDER HILL UPPER SADDLE RIVER, NJ 85 CIDER HILL	07458	384400 353300 737700	1910643	1910643 00 1910643	469546 469546 939092	482825 488726 971551	477661 477661 955322
911 14 101197	.860 AC 2SM2G .8600	2	KOTZ, ADAM & DONNA 81 CIDER HILL UPPER SADDLE RIVER, NJ 81 CIDER HILL	07458	384400 640000 1024400	2653196	2653196 00 2653196	652031 652030 1304061	670470 678665 1349135	663299 663299 1326598
911 15 101196	.860 AC 2SF2G .8600	2	GIRI, NIKHIL & PARUL 77 CIDER HILL UPPER SADDLE RIVER, NJ 77 CIDER HILL	07458	384400 375600 760000	1968400	1968400 00 1968400	483740 483740 967480	497420 503500 1000920	492100 492100 984200
911 16 101195	.860 AC 6490 SF (2021) .8600	2	ARENCIBIA, MICHAEL & NANCY 73 CIDER HILL UPPER SADDLE RIVER, NJ 73 CIDER HILL	07458	384400 1125800 1510200	3911418	3911418 00 3911418	961243 961242 1922485	988426 1000507 1988933	977855 977854 1955709
911 17 101194	.860 AC 2SF2G .8600	2	PAVONE, ANTHONY & JENNIFER L 69 CIDER HILL ROAD UPPER SADDLE RIVER, NJ 69 CIDER HILL	07458	384400 371000 755400	1956486	1956486 00 1956486	480812 480812 961624	494410 500452 994862	489122 489121 978243
911 18 101193	.870 AC 2SF2G .8700	2	AHDOUT, SHAHAN & CATHY 65 CIDER HILL UPPER SADDLE RIVER, NJ 65 CIDER HILL	07458	384800 307900 692700	1794093	1794093 00 1794093	440904 440903 881807	453372 458914 912286	448524 448523 897047
911 19 101192	.870 AC 1.5SF2G .8700	2	FANG, HEIDI & XIONG, JUDY 61 CIDER HILL UPPER SADDLE RIVER, NJ 61 CIDER HILL	07458	384800 545800 930600	2410254	2410254 00 2410254	592327 592327 1184654	609078 616522 1225600	602564 602563 1205127
912 1 101148	.960 AC 2SF .9600	2	LEZOTT, RONALD A & MICHELE 5 CIDER HILL UPPER SADDLE RIVER, NJ 5 CIDER HILL	07458	278400 348300 626700	1623153	1623153 00 1623153	398895 398894 797789	410175 415189 825364	405789 405788 811577
912 2 088500	1.600 AC 1SB 1.6000	2	SLADE, YVETTE M., ETALS 406 E SADDLE RIVER RD UPPER SADDLE RIVER NJ 406 EAST SADDLE RIVER RD	06763 07458-1756	316000 273900 589900	1527841	1527841 00 1527841	375472 375471 750943	386090 390808 776898	381961 381960 763921
912 3 088600	1.500 AC 1SB 1.5000	2	MEHEGAN, MARK & KAREN 6 HIDDEN GLEN RD UPPER SADDLE RIVER, NJ 6 HIDDEN GLEN RD	07458	310000 186600 496600	1286194	1286194 00 1286194	316086 316086 632172	325025 328997 654022	321549 321548 643097
912 4 088700	1.500 AC 1SBF 1.5000	2	RUGGIERI, ERICA 12 HIDDEN GLEN ROAD UPPER SADDLE RIVER, NJ 12 HIDDEN GLEN RD	07458	372500 289000 661500	1713285	1713285 00 1713285	421045 421045 842090	432952 438243 871195	428322 428321 856643
912 5 088800	1.470 AC 1.5S 1.4700	2	BRUSCO, NICHOLAS J & LAUREN M 16 HIDDEN GLEN RD UPPER SADDLE RIVER, NJ 16 HIDDEN GLEN RD	07458	371800 764800 1136600	2943794	2943794 00 2943794	723446 723446 1446892	743905 752997 1496902	735949 735948 1471897
912 6 088900	1.450 AC 1SBF1SFG 1.4500	2	20 HIDDEN GLEN REALTY LLC 8 KIPP CT WAYNE, NJ 20 HIDDEN GLEN RD	07470	352700 186000 538700	1395233	1395233 00 1395233	342883 342882 685765	352579 356889 709468	348809 348808 697617

Block No. Lot No. Qualification Account No.	Land Dimensions Building Description Additional Lots Acreage	Prop. Class	Owner's Name Address City State Property Location	Billing Code Zip Code	Land Improvement Exemption Net Total	2025 Property Tax Special Dist	2025 Total Tax Deduction Net Tax	Amt.Billed 2025 1st Q 2nd Q Total	2nd Half 2025 3rd Q 4th Q Total	Preliminary 2026 Tax 1st Q 2nd Q Total
912 7 089000	1.430 AC 1SB1SBG 1.4300	2	TAO, PENCHIH & SUZY 24 HIDDEN GLEN RD UPPER SADDLE RIVER NJ 24 HIDDEN GLEN RD	01589 07458-1723	352200 271100 623300	1614347	1614347 00 1614347	396731 396730 793461	407950 412936 820886	403587 403587 807174
912 8 089100	1.420 AC 2S 1.4200	2	SYDNOR, DALE & MARGOT MALIN 28 HIDDEN GLEN RD UPPER SADDLE RIVER, NJ 28 HIDDEN GLEN RD	07458	352000 496600 848600	2197874	2197874 00 2197874	540134 540134 1080268	555409 562197 1117606	549469 549468 1098937
912 9 089200	1.200 AC 1.2000	2	HWANG, KYU JIN & SEUNG HEE 32 HIDDEN GLEN RD UPPER SADDLE RIVER, NJ 32 HIDDEN GLEN RD	07458	365000 505100 870100	2253559	2253559 00 2253559	553819 553819 1107638	569480 576441 1145921	563390 563390 1126780
912 10 089300	.900 AC 2.5S .9000	2	LEATHEM, THEODORE H & JACALYN 392 MORSE AVE RIDGEFIELD, NJ 38 HIDDEN GLEN RD	07657	356000 284300 640300	1658377	1658377 00 1658377	407551 407551 815102	419077 424198 843275	414595 414594 829189
912 11 101159	.870 AC 2SF2G .8700	2	GOLDSTEIN, ANNE M 1 OXBOW PL UPPER SADDLE RIVER NJ 1 OX BOW PL	02640 07458-1731	384800 276900 661700	1713803	1713803 00 1713803	421172 421172 842344	433083 438376 871459	428451 428451 856902
912 12 101158	1.120 AC 2SF2G 1.1200	2	MCFADDEN, RICHARD MICHAEL & SUZANNE 47 CIDER HILL UPPER SADDLE RIVER, NJ 47 CIDER HILL	07458	393000 317300 710300	1839677	1839677 00 1839677	452106 452106 904212	464892 470573 935465	459920 459919 919839
912 13 101157	1.040 AC 5574SF (2005) 1.0400	2	DIAMOND, ELAN & CHAHIL, NEETU 43 CIDER HILL UPPER SADDLE RIVER, NJ 43 CIDER HILL	07458	391000 1158200 1549200	4012428	4012428 00 4012428	986066 986066 1972132	1013951 1026345 2040296	1003107 1003107 2006214
912 14 101156	.870 AC 39 CIDER HILL .8700	2	PROTOPAPAS, GEORGE & SOFIA 39 CIDER HILL UPPER SADDLE RIVER, NJ 39 CIDER HILL	07458	384800 785200 1170000	3030300	3030300 00 3030300	744705 744705 1489410	765765 775125 1540890	757575 757575 1515150
912 15 101155	.860 AC 2SF2G .8600	2	NICODEMO, MATTHEW ETAL 35 CIDER HILL UPPER SADDLE RIVER, NJ 35 CIDER HILL	07458	384400 363300 747700	1936543	1936543 00 1936543	475911 475911 951822	489370 495351 984721	484136 484136 968272
912 16 101154	.870 AC 2SFG2 .8700	2	CORN, STEVEN & MARJORIE 31 CIDER HL UPPER SADDLE RIVER NJ 31 CIDER HILL	07458-1714	384800 670000 1054800	2731932	2731932 00 2731932	671381 671380 1342761	690367 698804 1389171	682983 682983 1365966
912 17 101153	.870 AC 2SFG2 .8700	2	CHACKO, SHINO & PACHIKARA, RESHMA 27 CIDER HILL UPPER SADDLE RIVER, NJ 27 CIDER HILL	07458	384800 333600 718400	1860656	1860656 00 1860656	457262 457261 914523	470193 475940 946133	465164 465164 930328
912 18 101152	.890 AC 1SF .8900	2	CHUNG, KYUNG TAE 23 CIDER HILL UPPER SADDLE RIVER, NJ 23 CIDER HILL	07458	385600 188000 573600	1485624	1485624 00 1485624	365097 365096 730193	375421 380010 755431	371406 371406 742812
912 19 101151	.890 AC 2SBF .8900	2	RYTTER, EDWARD A & PAULA 19 CIDER HL UPPER SADDLE RIVER NJ 19 CIDER HILL	07458-1714	366300 226600 592900	1535611	1535611 00 1535611	377381 377381 754762	388053 392796 780849	383903 383903 767806
912 20 101150	.900 AC 2SBF .9000	2	AWAD, JEHEAD M & GHAEDEER 15 CIDER HILL UPPER SADDLE RIVER, NJ 15 CIDER HILL	07458	386000 284700 670700	1737113	1737113 00 1737113	426901 426900 853801	438973 444339 883312	434279 434278 868557



Block No. Lot No. Qualification Account No.	Land Dimensions Building Description Additional Lots Acreage	Prop. Class	Owner's Name Address City State Property Location	Billing Code Zip Code	Land Improvement Exemption Net Total	2025 Property Tax Special Dist	2025 Total Tax Deduction Net Tax	Amt.Billed 2025 1st Q 2nd Q Total	2nd Half 2025 3rd Q 4th Q Total	Preliminary 2026 Tax 1st Q 2nd Q Total
912 21 101149	.900 AC 2SF .9000	2	JAIN, PANKAJ & ANGRAS, KAJAL 11 CIDER HILL UPPER SADDLE RIVER, NJ 11 CIDER HILL	07458	366700 477000 843700	2185183	2185183 00 2185183	537015 537015 1074030	552202 558951 1111153	546296 546296 1092592
913 1 085200	1.000 AC 1.0000	2	TOLANI, RAJESH L & DARSHANA R TRUSTEES 5 HIDDEN GLEN RD UPPER SADDLE RIVER, NJ 5 HIDDEN GLEN RD	07458	280000 1233900 1513900	3921001	3921001 00 3921001	963598 963597 1927195	990848 1002958 1993806	980251 980250 1960501
913 2 088460	1.000 AC 1.5S 1.0000	2	HUBER, BARRY J. & MERCEDES M. 4 RANCH RD UPPER SADDLE RIVER NJ 4 RANCH RD	01175 07458-1737	280000 294700 574700	1488473	1488473 00 1488473	365797 365796 731593	376141 380739 756880	372119 372118 744237
913 3 088450	.870 AC 1SFB2G .8700	2	MANZO, FRANCES A. 10 RANCH RD UPPER SADDLE RIVER NJ 10 RANCH RD	02222 07458-1737	409800 203400 613200	1588188	1588188 00 1588188	390302 390302 780604	401339 406245 807584	397047 397047 794094
913 4 088440	.870 AC 2SF2G .8700	2	CHARTER MANAGEMENT LLC 450 SEVENTH AVE 45TH FL NEW YORK, NY 14 RANCH RD	10123	409800 499200 909000	2354310	2354310 00 2354310	578579 578578 1157157	594941 602212 1197153	588578 588577 1177155
913 5 088430	.880 AC 2SF2G .8800	2	GUCHINSKIY, OKSANA & ALEKSANDR 18 RANCH RD UPPER SADDLE RIVER, NJ 18 RANCH RD	07458	410200 473800 884000	2289560	2289560 00 2289560	562666 562666 1125332	578578 585650 1164228	572390 572390 1144780
913 6 088420	.880 AC 2SF2G .8800	2	BONVICINO, PAUL & SILVA 22 RANCH RD UPPER SADDLE RIVER NJ 22 RANCH RD	04192 07458-1737	410200 260800 671000	1737890	1737890 00 1737890	427092 427091 854183	439170 444537 883707	434473 434472 868945
913 7 088410	.900 AC 2.5S .9000	2	SCHMIDT, KENNETH A & LORRAINE V 26 RANCH RD UPPER SADDLE RIVER, NJ 26 RANCH RD	07458	411000 610600 1021600	2645944	2645944 00 2645944	650249 650248 1300497	668637 676810 1345447	661486 661486 1322972
913 8 088400	.940 AC .9400	2	SPERLING, JASON & JODIE 30 MILLGLEN RD UPPER SADDLE RIVER, NJ 30 MILLGLEN RD	07458	357600 692400 1050000	2719500	2719500 00 2719500	668325 668325 1336650	687225 695625 1382850	679875 679875 1359750
913 9 088300	1.030 AC 2.5S 1.0300	2	BONACOLTA (ETAL), JOHN 34 MILL GLEN RD UPPER SADDLE RIVER, NJ 34 MILLGLEN RD	07458	360800 319100 679900	1760941	1760941 00 1760941	432757 432756 865513	444995 450433 895428	440236 440235 880471
913 10 088200	.880 AC .8800	2	FUCHS, BRUCE DAVID & AMY LEAH 38 MILL GLEN RD UPPER SADDLE RIVER, NJ 38 MILLGLEN RD	07458	355200 1044800 1400000	3626000	3626000 00 3626000	891100 891100 1782200	916300 927500 1843800	906500 906500 1813000
913 11 088100	.950 AC 2SF .9500	2	HUBER, WILFRIED RENE & MILFRED TRSTE 42 MILL GLEN RD UPPER SADDLE RIVER, NJ 42 MILLGLEN RD	07458	358000 294500 652500	1689975	1689975 00 1689975	415317 415316 830633	427061 432281 859342	422494 422494 844988
913 12 088000	.960 AC 1SBF .9600	2	FRIEDMAN, MARK & ROBIN 46 MILL GLEN RD UPPER SADDLE RIVER NJ 46 MILLGLEN RD	07458-1730	358400 179100 537500	1392125	1392125 00 1392125	342119 342119 684238	351794 356093 707887	348032 348031 696063
913 13 087900	1.060 AC 2SBF1SBFG 1.0600	2	SCONZO, ROCCO & MARIE 300 UNION STREET LODI, NJ 50 MILLGLEN RD	07644	361500 271800 633300	1640247	1640247 00 1640247	403096 403095 806191	414495 419561 834056	410062 410062 820124

11984300

31039337

00

00

31039337

15256016

15783321

15519672

Block No. Lot No. Qualification Account No.	Land Dimensions Building Description Additional Lots Acreage	Prop. Class	Owner's Name Address City State Property Location	Billing Code Zip Code	Land Improvement Exemption Net Total	2025 Property Tax Special Dist	2025 Total Tax Deduction Net Tax	Amt.Billed 2025 1st Q 2nd Q Total	2nd Half 2025 3rd Q 4th Q Total	Preliminary 2026 Tax 1st Q 2nd Q Total
913 14 087800	1.160 AC 1SF 1.1600	2	MARCOS, ZIAD & LUCINDA 54 MILL GLEN RD UPPER SADDLE RIVER, NJ 54 MILLGLEN RD	07450	364000 492700 856700	2218853	2218853 00 2218853	545290 545289 1090579	560710 567564 1128274	554714 554713 1109427
913 15 087700	1.370 AC 2S 1.3700	2	FRIEDLANDER, RONALD (TRSTES/ETAL) 58 MILL GLEN ROAD UPPER SADDLE RIVER, NJ 58 MILLGLEN RD	07458	369300 297600 666900	1727271 V1	1727271 -25000 1702271	418232 418232 836464	430236 435571 865807	425568 425568 851136
913 16 087600	.860 AC 2SF .8600	2	REYES-GUERRA, PAUL & WANDA I 62 MILL GLEN RD UPPER SADDLE RIVER, NJ 62 MILLGLEN RD	07458	354400 278500 632900	1639211	1639211 00 1639211	402841 402841 805682	414233 419296 833529	409803 409803 819606
913 17 087500	.860 AC 1.5S .8600	2	EDELMAN, HENRY & LESLIE 3 MILL GLEN CT UPPER SADDLE RIVER NJ 3 MILLGLEN CT	02840 07458-1728	354400 269500 623900	1615901	1615901 00 1615901	397113 397112 794225	408343 413333 821676	403976 403975 807951
913 18 087400	1.270 AC 1SF 1.2700	2	FRIEDMAN, ARNOLD & JEAN 11 MILLGLEN CT. UPPER SADDLE RIVER, NJ 11 MILLGLEN CT	07458-1728	366800 516100 882900	2286711	2286711 00 2286711	561966 561966 1123932	577858 584921 1162779	571678 571678 1143356
913 19 086900	.860 AC 1SBF1SFG .8600	2	FOX, EVAN & LAUREN T 71 HIDDEN GLEN RD UPPER SADDLE RIVER NJ 71 HIDDEN GLEN RD	07458	354400 1071100 1425500	3692045	3692045 00 3692045	907331 907331 1814662	932990 944393 1877383	923012 923011 1846023
913 20 086800	.870 AC 1.5S .8700	2	ELEZOVIC, ALEX & DEBRA 67 HIDDEN GLEN RD UPPER SADDLE RIVER, NJ 67 HIDDEN GLEN RD	07458	354800 342600 697400	1806266	1806266 00 1806266	443895 443895 887790	456449 462027 918476	451567 451566 903133
913 21 086700	.860 AC 2SF .8600	2	GROSS, IRA N. & SUSAN GREENBAUM 63 HIDDEN GLEN RD. UPPER SADDLE RIVER, NJ 63 HIDDEN GLEN RD	07458-1722	354400 285100 639500	1656305	1656305 00 1656305	407042 407042 814084	418553 423668 842221	414077 414076 828153
913 22 086600	.870 AC 1.5S .8700	2	SUH, HAZEL LEE & DANIEL 61 HIDDEN GLEN RD UPPER SADDLE RIVER, NJ 61 HIDDEN GLEN RD	07458	354800 434100 788900	2043251	2043251 00 2043251	502135 502135 1004270	516335 522646 1038981	510813 510813 1021626
913 23 086500	.880 AC 1.5S .8800	2	LUCCARELLI, EUGENE 57 HIDDEN GLEN RD UPPER SADDLE RIVER, NJ 57 HIDDEN GLEN RD	07458	355200 206600 561800	1455062	1455062 00 1455062	357586 357586 715172	367698 372192 739890	363766 363765 727531
913 24 086400	.860 AC 1.5S .8600	2	KENNEDY, STEPHEN M 53 HIDDEN GLEN RD UPPER SADDLE RIVER, NJ 53 HIDDEN GLEN RD	07458	354400 167500 521900	1351721	1351721 00 1351721	332190 332189 664379	341584 345758 687342	337931 337930 675861
913 25 088300	1.000 AC 1SF 1.0000	2	PESCA, MADELINE DELLA ETAL 49 HIDDEN GLEN RD UPPER SADDLE RIVER, NJ 49 HIDDEN GLEN RD	07458	360000 240700 600700	1555813 V1	1555813 -25000 1530813	376096 376095 752191	386908 391714 778622	382704 382703 765407
913 26 086200	1.340 AC 1.5S 1.3400	2	KEARNEY, DECLAN & CHRISTINE 45 HIDDEN GLEN RD UPPER SADDLE RIVER, NJ 45 HIDDEN GLEN RD	07458	368500 424600 793100	2054129	2054129 00 2054129	504809 504808 1009617	519084 525428 1044512	513533 513532 1027065
913 27 086100	1.400 AC 1SBF 1.4000	2	HAMMOND, ROBERT F & CLARE T 41 HIDDEN GLEN RD UPPER SADDLE RIVER NJ 41 HIDDEN GLEN RD	02151 07458-1722	351500 145300 496800	1286712 V1	1286712 -25000 1261712	309964 309963 619927	318906 322879 641785	315428 315428 630856

10188900

26389251

00

75000

26314251

12932974

13381277

13157131

Block No. Lot No. Qualification Account No.	Land Dimensions Building Description Additional Lots Acreage	Prop. Class	Owner's Name Address City State Property Location	Billing Code Zip Code	Land Improvement Exemption Net Total	2025 Property Tax Special Dist	2025 Total Tax Deduction Net Tax	Amt.Billed 2025 1st Q 2nd Q Total	2nd Half 2025 3rd Q 4th Q Total	Preliminary 2026 Tax 1st Q 2nd Q Total
913 28 086000	1.600 AC 1.6000	2	SETHI, RAJESH & PRIYA 37 HIDDEN GLEN UPPER SADDLE RIVER, NJ 37 HIDDEN GLEN RD	07458	356300 673700 1030000	2667700	2667700 00 2667700	655595 655595 1311190	674135 682375 1356510	666925 666925 1333850
913 29 085900	1.256 AC 1.2560	2	MACERI, FRANCESCO & MARA 33 HIDDEN GLEN RD UPPER SADDLE RIVER, NJ 33 HIDDEN GLEN RD	07458	366400 763000 1129400	2925146	2925146 00 2925146	718863 718863 1437726	739193 748227 1487420	731287 731286 1462573
913 30 085800	.880 AC 1SBF .8800	2	ZOELLER (TRSTE), FRANCES Z 29 HIDDEN GLEN RD UPPER SADDLE RIVER, NJ 29 HIDDEN GLEN RD	07458	355200 131100 486300	1259517	1259517 00 1259517	309530 309530 619060	318284 322173 640457	314880 314879 629759
913 31 085700	.880 AC 2SBF .8800	2	BEMIS, LEALA & MIRANDA 27 HIDDEN GLEN RD UPPER SADDLE RIVER, NJ 27 HIDDEN GLEN RD	07458	355200 257000 612200	1585598	1585598 00 1585598	389666 389665 779331	400685 405582 806267	396400 396399 792799
913 32 085600	.870 AC 1.5S .8700	2	SHIELDS, TREVOR J & MERRITT, ASHLEY 23 HIDDEN GLEN RD UPPER SADDLE RIVER, NJ 23 HIDDEN GLEN RD	07458	354800 253100 607900	1574461	1574461 00 1574461	386929 386928 773857	397871 402733 800604	393616 393615 787231
913 33 085500	.870 AC 2.5S .8700	2	BOVINO, BRIAN & JO ANNE 19 HIDDEN GLEN RD UPPER SADDLE RIVER, NJ 19 HIDDEN GLEN RD	07458	354800 335400 690200	1787618	1787618 00 1787618	439313 439312 878625	451736 457257 908993	446905 446904 893809
913 34 085400	.960 AC 1SBF .9600	2	MITCHELL, ROBERT & JUVELIS, VANESSA 15 HIDDEN GLEN RD UPPER SADDLE RIVER, NJ 15 HIDDEN GLEN RD	07458	358400 176600 535000	1385650	1385650 00 1385650	340528 340527 681055	350158 354437 704595	346413 346412 692825
913 35 085300	.870 AC 2SBF .8700	2	BETRO, NICHOLAS & MEDICO, LISA 11 HIDDEN GLEN RD UPPER SADDLE RIVER, NJ 11 HIDDEN GLEN RD	07458	354800 272400 627200	1624448	1624448 00 1624448	399213 399213 798426	410502 415520 826022	406112 406112 812224
914 1 087300	1.290 AC 2SF 1.2900	2	NORCIA, MICHAEL & MARIA LOPES 12 MILL GLEN C UPPER SADDLE RIVER, NJ 12 MILL GLEN CT	07458	367300 233600 600900	1556331	1556331 00 1556331	382473 382473 764946	393289 398096 791385	389083 389083 778166
914 2 087200	.940 AC 2SF1SFG .9400	2	FESSLER, JEFFREY & JENNIFER 8 MILL GLEN CT UPPER SADDLE RIVER, NJ 8 MILL GLEN CT	07458	357600 680900 1038500	2689715	2689715 00 2689715	661006 661005 1322011	679698 688006 1367704	672429 672429 1344858
914 3 087100	.880 AC 2SF1SFG .8800	2	MATHIOS, MARC L & AMY M 74 MILL GLEN RD UPPER SADDLE RIVER, NJ 74 MILL GLEN RD	07458	355200 314800 670000	1735300	1735300 00 1735300	426455 426455 852910	438515 443875 882390	433825 433825 867650
914 4 097700	.890 AC 1SF1SFG .8900	2	TEITEL, ALISON T & STEVEN J 15 DEERFIELD LANE UPPER SADDLE RIVER, NJ 15 DEERFIELD LANE	07458	355600 212700 568300	1471897	1471897 00 1471897	361723 361723 723446	371953 376498 748451	367975 367974 735949
914 5 097800	.870 AC 2SF .8700	2	BUHL, SCOTT M & JENNIFER F 11 DEERFIELD LN UPPER SADDLE RIVER, NJ 11 DEERFIELD LANE	07458	354800 312100 666900	1727271	1727271 00 1727271	424482 424482 848964	436486 441821 878307	431818 431818 863636
914 6 097900	1.200 AC 2S 1.2000	2	MIREA, ROBERT & CRISTIAN, ALEXANDRINA 5 DEERFIELD LANE UPPER SADDLE RIVER, NJ 5 DEERFIELD LANE	07458	365000 475500 840500	2176895	2176895 00 2176895	534979 534978 1069957	550107 556831 1106938	544224 544224 1088448

10103300

26167547

00

00

26167547

12861504

13306043

13083777

Block No. Lot No. Qualification Account No.	Land Dimensions Building Description Additional Lots Acreage	Prop. Class	Owner's Name Address City State Property Location	Billing Code Zip Code	Land Improvement Exemption Net Total	2025 Property Tax Special Dist	2025 Total Tax Deduction Net Tax	Amt.Billed 2025 1st Q 2nd Q Total	2nd Half 2025 3rd Q 4th Q Total	Preliminary 2026 Tax 1st Q 2nd Q Total
915 1 099170	.870 AC 2SF2G .8700	2	ARRANZ, GIOVANNI & YALISSA 5 RANCH RD UPPER SADDLE RIVER, NJ 5 RANCH RD	07458	274800 393000 667800	1729602	1729602 00 1729602	425055 425055 850110	437075 442417 879492	432401 432400 864801
915 2	.860 AC 2SF2G .8600	2	THOMPSON, DENISE 438 E SADDLE RIVER RD UPPER SADDLE RIVER, NJ 438 EAST SADDLE RIVER RD	07458	274400 329900 604300	1565137	1565137 00 1565137	384637 384637 769274	395515 400348 795863	391285 391284 782569
915 3	.860 AC 2SF2G .8600	2	ALCALA, RAMON L.JR.& NARCISA P. H/W 442 E.SADDLE RIVER RD. UPPER SADDLE RIVER, NJ 442 EAST SADDLE RIVER RD	00660 07458-1702	274400 319200 593600	1537424	1537424 00 1537424	377827 377826 755653	388511 393260 781771	384356 384356 768712
915 4.01	.860 AC 2S .8600	2	ALEKSANDRA, WARCHOL&SZYMANSKI, PAWEL 2 KINGSBURY COURT UPPER SADDLE RIVER, NJ 2 KINGSBERRY COURT	07458	493000 447000 940000	2434600	2434600 00 2434600	598310 598310 1196620	615230 622750 1237980	608650 608650 1217300
915 5.01	.870 AC 1 .8700	2	WANG, LIN & LI, MEINUO 1 KINGSBERRY COURT UPPER SADDLE RIVER, NJ 1 KINGSBERRY COURT	07458	493500 506500 1000000	2590000	2590000 00 2590000	636500 636500 1273000	654500 662500 1317000	647500 647500 1295000
915 5.02	1.140 AC 1.1400	2	SALZ, DOUGLAS & MANDELL, DIANE 6 KINGSBERRY COURT UPPER SADDLE RIVER, NJ 6 KINGSBERRY COURT	07458	507000 443000 950000	2460500	2460500 00 2460500	604675 604675 1209350	621775 629375 1251150	615125 615125 1230250
915 6 095100	.860 AC 1SBF .8600	2	PORTWAY, WILLIAM & TANYA 454 EAST SADDLE RIVE RD UPPER SADDLE RIVER NJ 454 EAST SADDLE RIVER RD	07458	274400 267500 541900	1403521	1403521 00 1403521	344920 344919 689839	354674 359008 713682	350881 350880 701761
915 7 095200	.860 AC 1.5S .8600	2	LAMETRIE, JEAN LUC 458 E SADDLE RIVER RD UPPER SADDLE RIVER, NJ 458 EAST SADDLE RIVER RD	07458	274400 557600 832000	2154880	2154880 00 2154880	529568 529568 1059136	544544 551200 1095744	538720 538720 1077440
915 8 095300	.860 AC 2SBF1SBFG .8600	2	BRAIN, JOSHUA TRSTE 615 ROUND HILL RD GREENWICH, CT 462 EAST SADDLE RIVER RD	06831	274400 183500 457900	1185961	1185961 00 1185961	291454 291453 582907	299696 303358 603054	296491 296490 592981
915 9 095400	.860 AC 2SBF .8600	2	VAVRENYUK, VALENTIN ETAL 22-27 ROSALIE STREET FAIR LAWN, NJ 466 EAST SADDLE RIVER RD	07410	274400 467600 742000	1921780	1921780 00 1921780	472283 472283 944566	485639 491575 977214	480445 480445 960890
915 10 095500	.870 AC 2SBF .8700	2	AL NAJJAR, MOHAMMAD AL OSTA ETAL 4 ROLLING RIDGE RD UPPER SADDLE RIVER, NJ 4 ROLLING RIDGE RD	07458	274800 227400 502200	1300698	1300698 00 1300698	319651 319650 639301	328690 332707 661397	325175 325174 650349
915 11 095600	.870 AC 2SBF .8700	2	SMITH, ERIC M & HEATHER MARIE 6 ROLLING RIDGE RD UPPER SADDLE RIVER, NJ 6 ROLLING RIDGE RD	07458	354800 258500 613300	1588447	1588447 -25000 1563447	384116 384115 768231	395155 400061 795216	390862 390862 781724
915 12 095700	.860 AC 2S .8600	2	STOVBU, ALEXEI & SVETLANA 16 ROLLING RIDGE RD UPPER SADDLE RIVER, NJ 16 ROLLING RIDGE RD	07458	354400 603000 957400	2479666	2479666 00 2479666	609385 609385 1218770	626619 634277 1260896	619917 619916 1239833
915 13 095800	.950 AC 1SBF .9500	2	CINOTTI, MARK & DESIREE 20 ROLLING RIDGE RD UPPER SADDLE RIVER, NJ 20 ROLLING RIDGE RD	07458	358000 329000 687000	1779330	1779330 00 1779330	389284 389283 778567	497634 503129 1000763	444833 444832 889665

10089400

26131546

00

25000

26106546

12735324

13371222

13053275

Block No. Lot No. Qualification Account No.	Land Dimensions Building Description Additional Lots Acreage	Prop. Class	Owner's Name Address City State Property Location	Billing Code Zip Code	Land Improvement Exemption Net Total	2025 Property Tax Special Dist	2025 Total Tax Deduction Net Tax	Amt.Billed 2025 1st Q 2nd Q Total	2nd Half 2025 3rd Q 4th Q Total	Preliminary 2026 Tax 1st Q 2nd Q Total
915 14 095900	.900 AC 2SBF .9000	2	SIBBALD, GEORGENE 24 ROLLING RIDGE RD UPPER SADDLE RIVER, NJ 24 ROLLING RIDGE RD	07458-1705	356000 203700 559700	1449623	1449623 00	356249 356249 712498	366324 370801 737125	362406 362406 724812
915 15 096000	1.120 AC 1.5S 1.1200	2	CAREY (TRUST), MARIBETH 28 ROLLING RIDGE RD UPPER SADDLE RIVER, NJ 28 ROLLING RIDGE RD	07458	363000 280300 643300	1666147	1666147 00	409461 409460 818921	421040 426186 847226	416537 416537 833074
915 16 096100	.870 AC 1SB .8700	2	PROKOPENKO-LUTRI, OKSANA 32 ROLLING RIDGE RD UPPER SADDLE RIVER, NJ 32 ROLLING RIDGE RD	07458	354800 270600 625400	1619786	1619786 00	398067 398067 796134	409325 414327 823652	404947 404946 809893
915 17 096200	.890 AC 2S .8900	2	MANZO, JOHN M & LINDA Z ETALS 34 ROLLING RIDGE ROAD UPPER SADDLE RIVER, NJ 34 ROLLING RIDGE RD	07458	355600 299600 655200	1696968	1696968 00	417035 417035 834070	428828 434070 862898	424242 424242 848484
915 18 096300	.860 AC 2SB .8600	2	HAZIZA, SHLOMIT 38 ROLLING RIDGE RD UPPER SADDLE RIVER, NJ 38 ROLLING RIDGE RD	07458	354400 745600 1100000	2849000	2849000 00	700150 700150 1400300	719950 728750 1448700	712250 712250 1424500
915 19 096400	.860 AC 2SB .8600	2	GOODMAN, SYLVIA 42 ROLLING RIDGE RD UPPER SADDLE RIVER, NJ 42 ROLLING RIDGE RD	07458	354400 232000 586400	1518776	1518776 00	373244 373243 746487	383799 388490 772289	379694 379694 759388
915 20 096500	.860 AC 2SF .8600	2	DENBURG, SAMUEL A & JODI 46 ROLLING RIDGE RD UPPER SADDLE RIVER NJ 46 ROLLING RIDGE RD	07458	354400 297300 651700	1687903	1687903 00	414807 414807 829614	426538 431751 858289	421976 421976 843952
915 21 096600	1.580 AC 2SB 1.5800	2	EGGLINGER, THOMAS 50 ROLLING RIDGE RD UPPER SADDLE RIVER, NJ 50 ROLLING RIDGE RD	07458	374500 1075500 1450000	3755500	3755500 00	922925 922925 1845850	949025 960625 1909650	938875 938875 1877750
915 22 096700	1.070 AC 2SB 1.0700	2	AURORA, NAVIN & APARNA 58 ROLLING RIDGE RD UPPER SADDLE RIVER, NJ 58 ROLLING RIDGE RD	07458	361800 878200 1240000	3211600	3211600 00	789260 789260 1578520	811580 821500 1633080	802900 802900 1605800
915 23 096800	.860 AC 1SBF1SBFG .8600	2	MAKRIS, JAMES N. 62 ROLLING RIDGE RD. UPPER SADDLE RIVER, NJ 62 ROLLING RIDGE RD	07458-1705	354400 476900 831300	2153067	2153067 00	529123 529122 1058245	544086 550736 1094822	538267 538267 1076534
915 24 096900	.870 AC 2S .8700	2	KISSLER,JEFFREY & CRISTINA MADALINA 66 ROLLING RIDGE RD UPPER SADDLE RIVER,NJ 66 ROLLING RIDGE RD	07458	354800 533800 888600	2301474	2301474 00	565594 565594 1131188	581589 588697 1170286	575369 575368 1150737
915 25 097000	.860 AC 2SBF .8600	2	KRAMER, LORI 70 ROLLING RIDGE RD UPPER SADDLE RIVER, NJ 70 ROLLING RIDGE RD	07458	354400 1404800 1759200	4556328	4556328 00	1119731 1119731 2239462	1151396 1165470 2316866	1139082 1139082 2278164
915 26 097100	.910 AC 2SBF .9100	2	GANDARA, MICHAEL & SUSAN 74 ROLLING RIDGE RD UPPER SADDLE RIVER, NJ 74 ROLLING RIDGE RD	07458	356400 876400 1232800	3192952	3192952 00	784678 784677 1569355	806868 816729 1623597	798238 798238 1596476
915 27 097200	.880 AC 2SBF .8800	2	NICOLETTA, SUSAN & BACKOS, JOHN N 78 ROLLING RIDGE RD UPPER SADDLE RIVER, NJ 78 ROLLING RIDGE RD	07458	355200 623200 978400	2534056	2534056 00	622752 622751 1245503	640363 648190 1288553	633514 633514 1267028

13202000

34193180

00

00

34193180

16806147

17387033

17096592



Block No. Lot No. Qualification Account No.	Land Dimensions Building Description Additional Lots Acreage	Prop. Class	Owner's Name Address City State Property Location	Billing Code Zip Code	Land Improvement Exemption Net Total	2025 Property Tax Special Dist	2025 Total Tax Deduction Net Tax	Amt.Billed 2025 1st Q 2nd Q Total	2nd Half 2025 3rd Q 4th Q Total	Preliminary 2026 Tax 1st Q 2nd Q Total
915 28 097300	.880 AC 2S .8800	2	SINGH, RAJIV & RITA 82 ROLLING RIDGE RD UPPER SADDLE RIVER, NJ 82 ROLLING RIDGE RD	07458	355200 856700 1211900	3138821	3138821 00 3138821	771375 771374 1542749	793189 802883 1596072	784706 784705 1569411
915 29 097400	.920 AC 1SBF1SFG .9200	2	ROSE, JORDAN & KRISTIN 86 ROLLING RIDGE RD UPPER SADDLE RIVER, NJ 86 ROLLING RIDGE RD	07458	356800 791700 1148500	2974615	2974615 00 2974615	731021 731020 1462041	751693 760881 1512574	743654 743654 1487308
915 30 097500	.880 AC 1SBF .8800	2	ROOT, LEE 25 DEERFIELD LANE UPPER SADDLE RIVER, NJ 25 DEERFIELD LANE	07458	355200 1033700 1388900	3597251	3597251 00 3597251	861630 861630 1723260	931440 942551 1873991	899313 899313 1798626
915 31 097600	.910 AC 1SBF .9100	2	KOSHELEV, ANDREY & OLGA 21 DEERFIELD LN UPPER SADDLE RIVER, NJ 21 DEERFIELD LANE	07458	356400 249100 605500	1568245	1568245 00 1568245	385401 385401 770802	396300 401143 797443	392062 392061 784123
915 32 098000	.930 AC 2SBF1SBFG .9300	2	SCHWARTZ, ALEX & SYDNEY 900 MONROE ST #306 HOBOKEN, NJ 75 MILLGLEN RD	07030	357200 297700 654900	1696191	1696191 00 1696191	416844 416844 833688	428632 433871 862503	424048 424048 848096
915 33 098100	.960 AC 2SF2G .9600	2	DOUGHERTY, SHANE & KATHRYN 71 MILL GLEN ROAD UPPER SADDLE RIVER, NJ 71 MILL GLEN ROAD	07458	358400 517300 875700	2268063	2268063 00 2268063	557383 557383 1114766	573146 580151 1153297	567016 567016 1134032
915 34 098200	.930 AC 2SF1SFG .9300	2	JELLEY, KYLE & NICOLE 67 MILLGLEN RD UPPER SADDLE RIVER, NJ 67 MILLGLEN RD	07458	357200 318700 675900	1750581	1750581 00 1750581	430211 430210 860421	442377 447783 890160	437646 437645 875291
915 35 098300	.880 AC  .8800	2	CETINER, ESRA 63 MILLGLEN RD UPPER SADDLE RIVER, NJ 63 MILLGLEN RD	07458	355200 197600 552800	1431752	1431752 00 1431752	351858 351857 703715	361808 366229 728037	357938 357938 715876
915 36 098400	.860 AC 2SF .8600	2	FERRARO, ANDREW & JULIE 59 MILL GLEN ROAD UPPER SADDLE RIVER, NJ 59 MILLGLEN RD	07458	354400 267000 621400	1609426	1609426 00 1609426	390875 390875 781750	411353 416323 827676	402357 402356 804713
915 37 098500	.860 AC 2SBF1SFG .8600	2	NACHMANY, ILAN & HOLLY 55 MILL GLEN RD UPPER SADDLE RIVER, NJ 55 MILLGLEN RD	07458	354400 204800 559200	1448328	1448328 00 1448328	355931 355931 711862	365996 370470 736466	362082 362082 724164
915 38 098600	.860 AC 2SBF .8600	2	CHOJAR, RAJESH & ANITA 51 MILL GLEN RD UPPER SADDLE RIVER, NJ 51 MILLGLEN RD	07458	354400 268400 622800	1613052	1613052 00 1613052	396413 396412 792825	407623 412604 820227	403263 403263 806526
915 39 098700	.860 AC 2SBF1SFG .8600	2	RAMCHANDRA, ARUN & RUKMINI S 47 MILL GLEN RD UPPER SADDLE RIVER, NJ 47 MILLGLEN RD	07458	354400 325900 680300	1761977	1761977 00 1761977	433011 433011 866022	445257 450698 895955	440495 440494 880989
915 40 098800	.860 AC 2SF .8600	2	PADILLA, TOMAS & CHRISTINE 43 MILL GLEN RD UPPER SADDLE RIVER, NJ 43 MILLGLEN RD	07458	354400 314600 669000	1732710	1732710 00 1732710	425819 425818 851637	437861 443212 881073	433178 433177 866355
915 41 098900	.940 AC 2SF .9400	2	CORCORAN, CHRISTOPHER & LUETHKE, KERI 39 MILL GLEN RD UPPER SADDLE RIVER, NJ 39 MILLGLEN RD	07458	357600 268600 626200	1621858	1621858 00 1621858	398577 398576 797153	409848 414857 824705	405465 405464 810929

10893000

28212870

00

00

28212870

13812691

14400179

14106439

Block No. Lot No. Qualification Account No.	Land Dimensions Building Description Additional Lots Acreage	Prop. Class	Owner's Name Address City State Property Location	Billing Code Zip Code	Land Improvement Exemption Net Total	2025 Property Tax Special Dist	2025 Total Tax Deduction Net Tax	Amt.Billed 2025 1st Q 2nd Q Total	2nd Half 2025 3rd Q 4th Q Total	Preliminary 2026 Tax 1st Q 2nd Q Total
915 42 099000	.960 AC 1SBF .9600	2	LAVIANO, FRANK & MARIA 35 MILL GLEN RD UPPER SADDLE RIVER, NJ 35 MILLGLEN RD	07458	358400 334300 692700	1794093	1794093 00 1794093	440904 440903 881807	453372 458914 912286	448524 448523 897047
915 43 099100	.930 AC 1SF2G .9300	2	GUIDO, JAMES & MARGARET E. 31 MILL GLEN RD UPPER SADDLE RIVER NJ 31 MILLGLEN RD	07458-1729	357200 273200 630400	1632736	1632736 00 1632736	401250 401249 802499	412597 417640 830237	408184 408184 816368
915 44 099110	.890 AC 2.5S .8900	2	PATEL, ASHOK H. & JAYSHREE A. 27 RANCH RD UPPER SADDLE RIVER NJ 27 RANCH RD	05115 07458-1743	410600 535700 946300	2450917	2450917 00 2450917	602320 602320 1204640	619354 626923 1246277	612730 612729 1225459
915 45 099130	1.040 AC 2SF1S2G 1.0400	2	LEE, FRANKLIN J & JUDITH E 23 RANCH RD UPPER SADDLE RIVER, NJ 23 RANCH RD	07458	416000 429800 845800	2190622	2190622 00 2190622	538352 538352 1076704	553576 560342 1113918	547656 547655 1095311
915 46 099130	.860 AC 2SF2G .8600	2	PENDSE, GAURAV & DI GREGORIA, DANIELLE 4 HEATHER CT UPPER SADDLE RIVER, NJ 4 HEATHER CT	07458	409400 391100 800500	2073295	2073295 00 2073295	509519 509518 1019037	523927 530331 1054258	518324 518324 1036648
915 47 099140	.870 AC 2SF2G .8700	2	STRAUSS, WILLIAM J & PATRICIA H 8 HEATHER CT UPPER SADDLE RIVER, NJ 8 HEATHER CT	07458	409800 408000 817800	2118102	2118102 00 2118102	520530 520530 1041060	535250 541792 1077042	529526 529525 1059051
915 48 099150	.870 AC 2SF2G .8700	2	TSOCANOS, CHARLES & ANGELA 7 HEATHER CT UPPER SADDLE RIVER, NJ 7 HEATHER CT	07458	409800 296100 705900	1828281	1828281 00 1828281	449306 449305 898611	462012 467658 929670	457071 457070 914141
915 49 099160	.860 AC 2SF2G .8600	2	SEIGEL, CHAD & SHELBY 3 HEATHER CT UPPER SADDLE RIVER, NJ 3 HEATHER CT	07458	409400 724000 1133400	2935506	2935506 00 2935506	721409 721409 1442818	741811 750877 1492688	733877 733876 1467753
916 1 092100	.860 AC 1SB1SBG .8600	2	SANTONACITA, PAT & ELSIE 4 ECHO RIDGE RD UPPER SADDLE RIVER NJ 4 ECHO RIDGE RD	07458-1312	354400 207600 562000	1455580	1455580 V1 -25000 1430580	351463 351463 702926	361579 366075 727654	357645 357645 715290
916 2 092200	.960 AC 1SB .9600	2	FISCHER, CYNTHIA 8 ECHO RIDGE RD UPPER SADDLE RIVER, NJ 8 ECHO RIDGE RD	07458	358400 265000 623400	1614606	1614606 00 1614606	396794 396794 793588	408016 413002 821018	403652 403651 807303
916 3 092300	.860 AC 1SBF1SFG .8600	2	SGS PROPERTY LLC 12 ECHO RIDGE RD UPPER SADDLE RIVER, NJ 12 ECHO RIDGE RD	07458	354400 171800 526200	1362858	1362858 W1 -25000 1337858	328677 328676 657353	338148 342357 680505	334465 334464 668929
916 4 092400	.860 AC 1SBF .8600	2	WIKLINSKI, STANLEY W & KATHERINE 16 ECHO RIDGE RD UPPER SADDLE RIVER, NJ 16 ECHO RIDGE RD	07458	354400 165600 520000	1346800	1346800 00 1346800	330980 330980 661960	340340 344500 684840	336700 336700 673400
916 5 092500	.860 AC 1SBF .8600	2	ASTERIS, MARK & ALEXANDRA G 20 ECHO RIDGE RD UPPER SADDLE RIVER, NJ 20 ECHO RIDGE RD	07458	354400 895600 1250000	3237500	3237500 00 3237500	795625 795625 1591250	818125 828125 1646250	809375 809375 1618750
916 6 092600	.860 AC 1SBF .8600	2	DINIZ, PHILIP & KAREN L 24 ECHO RIDGE RD UPPER SADDLE RIVER, NJ 24 ECHO RIDGE RD	07458	354400 932400 1286800	3332812	3332812 00 3332812	819049 819048 1638097	842211 852504 1694715	833203 833203 1666406

11341200

29373708

00

50000

29323708

14412350

14911358

14661856

Block No. Lot No. Qualification Account No.	Land Dimensions Building Description Additional Lots Acreage	Prop. Class	Owner's Name Address City State Property Location	Billing Code Zip Code	Land Improvement Exemption Net Total	2025 Property Tax Special Dist	2025 Total Tax Deduction Net Tax	Amt.Billed 2025 1st Q 2nd Q Total	2nd Half 2025 3rd Q 4th Q Total	Preliminary 2026 Tax 1st Q 2nd Q Total
916 7 092700	.860 AC 2SF .8600	2	SAPERSTEIN,GREGORY & JULIE 28 ECHO RIDGE RD UPPER SADDLE RIVER, NJ 28 ECHO RIDGE RD	07458	354400 304600 659000	1706810	1706810 00 1706810	419454 419453 838907	431316 436587 867903	426703 426702 853405
916 8 092800	.870 AC 1SF1SFG .8700	2	LOMBARDO, MEL B. & JOANNE A. 8 PLYMOUTH DR UPPER SADDLE RIVER NJ 32 ECHO RIDGE RD	00660 07458-1119	354800 126000 480800	1245272	1245272 00 1245272	306030 306029 612059	314684 318529 633213	311318 311318 622636
916 9 092900	.910 AC 1SBF .9100	2	BERG (ETAL), PAUL D 36 ECHO RIDGE RD UPPER SADDLE RIVER, NJ 36 ECHO RIDGE RD	07458	356400 250500 606900	1571871	1571871 00 1571871	386292 386292 772584	397216 402071 799287	392968 392968 785936
916 10 093000	.860 AC 2S .8600	2	SHIELDS, RYAN & NICKI 40 ECHO RIDGE RD UPPER SADDLE RIVER, NJ 40 ECHO RIDGE RD	07458	354400 714700 1069100	2768969	2768969 00 2768969	680483 680482 1360965	699726 708278 1408004	692243 692242 1384485
916 11 093100	.860 AC 1.5S .8600	2	GLUCK, DAVID & JADE 44 ECHO RIDGE ROAD UPPER SADDLE RIVER, NJ 44 ECHO RIDGE RD	07458	354400 245600 600000	1554000	1554000 00 1554000	381900 381900 763800	392700 397500 790200	388500 388500 777000
916 12 093200	.880 AC 1SF .8800	2	GOLDINSTEIN, ARKADY A & EVGENIA 48 ECHO RIDGE RD UPPER SADDLE RIVER, NJ 48 ECHO RIDGE RD	07458	355200 322300 677500	1754725	1754725 00 1754725	431229 431229 862458	443424 448843 892267	438682 438681 877363
916 13 093300	.890 AC 2S .8900	2	NEUENDORFF, RICHARD & DOYLE, TAMARA N 52 ECHO RIDGE RD UPPER SADDLE RIVER, NJ 52 ECHO RIDGE RD	07458	355600 1083900 1439500	3728305	3728305 00 3728305	916242 916242 1832484	942153 953668 1895821	932077 932076 1864153
916 14 093400	.930 AC 2S .9300	2	AARONS, DAVID & SYDELLE 56 ECHO RIDGE ROAD UPPER SADDLE RIVER, NJ 56 ECHO RIDGE RD	07458	357200 1152700 1509900	3910641	3910641 00 3910641	961052 961051 1922103	988230 1000308 1988538	977661 977660 1955321
916 15 093500	1.070 AC 1SF1SFG 1.0700	2	LAGANA, JOSEPH F. & CHRISTINE E. 60 ECHO RIDGE RD. UPPER SADDLE RIVER, NJ 60 ECHO RIDGE RD	07458-1312	361800 337600 699400	1811446	1811446 00 1811446	445168 445168 890336	457758 463352 921110	452862 452861 905723
916 16 093600	.880 AC 2SF .8800	2	BATTISTA, KENNETH P & FRANK, JAIME L 87 ROLLING RIDGE ROAD UPPER SADDLE RIVER, NJ 87 ROLLING RIDGE RD	07458	355200 440500 795700	2060863	2060863 00 2060863	506463 506463 1012926	520786 527151 1047937	515216 515216 1030432
916 17 093700	.870 AC 1.5S .8700	2	WITKOWSKI, RICHARD & ANN 83 ROLLING RIDGE RD UPPER SADDLE RIVER, NJ 83 ROLLING RIDGE RD	07458	354800 327700 682500	1767675	1767675 00 1767675	434412 434411 868823	446696 452156 898852	441919 441919 883838
916 18 093800	.880 AC 1.5S .8800	2	LAWRENCE, STEVEN H. & ROBERTA L. 79 ROLLING RIDGE RD UPPER SADDLE RIVER NJ 79 ROLLING RIDGE RD	07458-1767	355200 195900 551100	1427349	1427349 00 1427349	350776 350775 701551	360695 365103 725798	356838 356837 713675
916 19 093900	.910 AC 2SBF .9100	2	ROCCA, STEVEN A & PAULA A 75 ROLLING RIDGE RD UPPER SADDLE RIVER, NJ 75 ROLLING RIDGE RD	07458	356400 365500 721900	1869721	1869721 00 1869721	459490 459489 918979	472484 478258 950742	467431 467430 934861
916 20 094000	.890 AC .8900	2	EHRMAN, BROOKE 71 ROLLING RIDGE RD UPPER SADDLE RIVER, NJ 71 ROLLING RIDGE RD	07458	355600 851700 1207300	3126907	3126907 00 3126907	768447 768446 1536893	790178 799836 1590014	781727 781727 1563454

Block No. Lot No. Qualification Account No.	Land Dimensions Building Description Additional Lots Acreage	Prop. Class	Owner's Name Address City State Property Location	Billing Code Zip Code	Land Improvement Exemption Net Total	2025 Property Tax Special Dist	2025 Total Tax Deduction Net Tax	Amt.Billed 2025 1st Q 2nd Q Total	2nd Half 2025 3rd Q 4th Q Total	Preliminary 2026 Tax 1st Q 2nd Q Total
916 21 094100	.870 AC 1SBF1SBFG .8700	2	SENDACH, CRAIG & SHAUNA 67 ROLLING RIDGE RD UPPER SADDLE RIVER, NJ 67 ROLLING RIDGE RD	07458	354800 498600 853400	2210306	2210306 00 2210306	543189 543189 1086378	558551 565377 1123928	552577 552576 1105153
916 22 094200	.870 AC .8700	2	KOSAR, FURKAN & ESRA 63 ROLLING RIDGE RD UPPER SADDLE RIVER, NJ 63 ROLLING RIDGE RD	07458	354800 1372900 1727700	4474743	4474743 00 4474743	1099681 1099681 2199362	1130780 1144601 2275381	1118686 1118686 2237372
916 23 094300	.860 AC 1.5S .8600	2	WEISS, DAVID & TRACEY 59 ROLLING RIDGE RD UPPER SADDLE RIVER, NJ 59 ROLLING RIDGE RD	07458	354400 537000 891400	2308726	2308726 00 2308726	567376 567376 1134752	583422 590552 1173974	577182 577181 1154363
916 24 094400	.860 AC 1SBF .8600	2	NUZZI, FRANK & FRANCES M. 55 ROLLING RIDGE RD. UPPER SADDLE RIVER, NJ 55 ROLLING RIDGE RD	07458-1767	354400 197400 551800	1429162	1429162 00 1429162	351221 351221 702442	361153 365567 726720	357291 357290 714581
916 25 094500	.860 AC 1.5S .8600	2	FEIN, JONATHAN A & SUSAN D 51 ROLLING RD UPPER SADDLE RIVER, NJ 51 ROLLING RIDGE RD	07458	354400 262400 616800	1597512	1597512 00 1597512	392594 392593 785187	403696 408629 812325	399378 399378 798756
916 26 094600	.860 AC 2SB .8600	2	LIN, JIN HUANG 47 ROLLING RIDGE RD UPPER SADDLE RIVER, NJ 47 ROLLING RIDGE RD	07458	354400 205400 559800	1449882	1449882 00 1449882	356313 356313 712626	366389 370867 737256	362471 362470 724941
916 27 094700	.860 AC 1SBF .8600	2	MONTEIRO, FERNANDO MELO ETAL 43 ROLLING RIDGE RD UPPER SADDLE RIVER, NJ 43 ROLLING RIDGE RD	07458	354400 160800 515200	1334368	1334368 00 1334368	327925 327925 655850	337198 341320 678518	333592 333592 667184
916 28 094800	.860 AC 1SF2G .8600	2	AUFIERO, JAMES & JOAN 39 ROLLING RIDGE RD UPPER SADDLE RIVER NJ 39 ROLLING RIDGE RD	07458-1767	354400 250500 604900	1566691	1566691 00 1566691	385019 385019 770038	395907 400746 796653	391673 391673 783346
916 29 094900	.860 AC 2S .8600	2	SHAH, MANISH P & SONAL D 35 ROLLING RIDGE RD UPPER SADDLE RIVER, NJ 35 ROLLING RIDGE RD	07458	354400 368900 723300	1873347	1873347 00 1873347	460381 460380 920761	473400 479186 952586	468337 468337 936674
916 30 095000	.980 AC .9800	2	POLITIS, LEFTERIS (ETALS) 31 ROLLING RIDGE ROAD UPPER SADDLE RIVER, NJ 31 ROLLING RIDGE RD	07458	359200 966100 1325300	3432527	3432527 00 3432527	843554 843553 1687107	867409 878011 1745420	858132 858132 1716264
917 1 090900	.910 AC 1SBF .9100	2	COOPER, JEAN 3 ECHO RIDGE RD UPPER SADDLE RIVER NJ 3 ECHO RIDGE RD	07458-1311	356400 209200 565600	1464904	1464904 -25000 1439904	353755 353754 707509	363935 368460 732395	359976 359976 719952
917 2 090800	.860 AC 2SF1SFG .8600	2	DE ANGELO, JOSEPH & WALSH, KATHLEEN 13 ROLLING RIDGE RD UPPER SADDLE RIVER, NJ 13 ROLLING RIDGE RD	07458	354400 333000 687400	1780366	1780366 00 1780366	437530 437530 875060	449904 455402 905306	445092 445091 890183
917 3 099100	.970 AC 1SF1SFG .9700	2	LA COUR, PAUL & DEBRA 7 ECHO RIDGE RD UPPER SADDLE RIVER NJ 7 ECHO RIDGE RD	07458-1311	358800 216200 575000	1489250	1489250 00 1489250	365988 365987 731975	376338 380937 757275	372313 372312 744625
917 4 091100	.870 AC 1SB .8700	2	GEGES, DOD & MERITA 11 ECHO RIDGE RD UPPER SADDLE RIVER, NJ 11 ECHO RIDGE RD	07458	354800 348800 703600	1822324	1822324 00 1822324	447842 447841 895683	460506 466135 926641	455581 455581 911162

10901200

28234108

00

25000

28209108

13864730

14344378

14104556

Block No. Lot No. Qualification Account No.	Land Dimensions Building Description Additional Lots Acreage	Prop. Class	Owner's Name Address City State Property Location	Billing Code Zip Code	Land Improvement Exemption Net Total	2025 Property Tax Special Dist	2025 Total Tax Deduction Net Tax	Amt.Billed 2025 1st Q 2nd Q Total	2nd Half 2025 3rd Q 4th Q Total	Preliminary 2026 Tax 1st Q 2nd Q Total
917 5 091200	.860 AC 2SBF1SFG .8600	2	PARK, ELAINE K & KOONG, TERENCE H 19 ECHO RIDGE RD UPPER SADDLE RIVER, NJ 19 ECHO RIDGE RD	07458	354400 481000 835400	2163686	2163686 00 2163686	531732 531732 1063464	546770 553452 1100222	540922 540921 1081843
917 6 091300	.860 AC .8600	2	ESTEBAN, ALFONSO CHRISTIAN & FERRARA, A 25 ECHO RIDGE RD UPPER SADDLE RIVER, NJ 25 ECHO RIDGE RD	07458	354400 945900 1300300	3367777	3367777 00 3367777	827641 827641 1655282	851047 861448 1712495	841945 841944 1683889
917 7 091400	.930 AC 1.5S .9300	2	HARRIS, PAMELA G 29 ECHO RIDGE RD UPPER SADDLE RIVER, NJ 29 ECHO RIDGE RD	07458	357200 489600 846800	2193212	2193212 00 2193212	538989 538988 1077977	554231 561004 1115235	548303 548303 1096606
917 8 091500	.870 AC 1.5S .8700	2	KUMARI, SHASHI & RINA 35 ECHO RIDGE RD UPPER SADDLE RIVER, NJ 35 ECHO RIDGE RD	07458	354800 1327000 1681800	4355862	4355862 00 4355862	1070466 1070466 2140932	1100738 1114192 2214930	1088966 1088965 2177931
917 9 091600	.870 AC .8700	2	MARTUCCI, ANTHONY 41 ECHO RIDGE RD UPPER SADDLE RIVER, NJ 41 ECHO RIDGE RD	07458	354800 1075200 1430000	3703700	3703700 00 3703700	910195 910195 1820390	935935 947375 1883310	925925 925925 1851850
917 10 091700	.870 AC 1.5S .8700	2	GERAGHTY, MICHAEL J & COURTNEY 45 ECHO RIDGE RD UPPER SADDLE RIVER, NJ 45 ECHO RIDGE RD	07458	354800 235200 590000	1528100 v1	1528100 -25000 1503100	369285 369285 738570	379905 384625 764530	375775 375775 751550
917 11 091800	.870 AC 1SB .8700	2	MARSHAK, ALEX & INNA 49 ECHO RIDGE RD UPPER SADDLE RIVER NJ 49 ECHO RIDGE RD	07458-1311	354800 262600 617400	1599066	1599066 00 1599066	392975 392975 785950	404089 409027 813116	399767 399766 799533
917 12 091900	.870 AC 2SF .8700	2	ANSELM, CHRISTOPHER J ETAL 53 ECHO RIDGE RD UPPER SADDLE RIVER, NJ 53 ECHO RIDGE RD	07458	354800 1073800 1428600	3700074	3700074 00 3700074	909304 909304 1818608	935019 946447 1881466	925019 925018 1850037
917 13 092000	.930 AC 1SF1SFG .9300	2	CHEN, BIAO & HU, LIYAN 57 ECHO RIDGE RD UPPER SADDLE RIVER, NJ 57 ECHO RIDGE RD	07458	357200 931700 1288900	3338251	3338251 00 3338251	820385 820385 1640770	843585 853896 1697481	834563 834563 1669126
917 14 083400	.880 AC 2SF1SFG .8800	2	BORIN, MATTHEW & MICHELLE 27 ARROWHEAD DR UPPER SADDLE RIVER, NJ 27 ARROWHEAD DR	07458	330200 242400 572600	1483034	1483034 00 1483034	364460 364460 728920	374767 379347 754114	370759 370758 741517
917 15 083500	.860 AC 1SF1SFG .8600	2	BROADBENT JR (ETAL), WILLIAM W 23 ARROWHEAD DR UPPER SADDLE RIVER, NJ 23 ARROWHEAD DR	07458	329400 240800 570200	1476818	1476818 00 1476818	362933 362932 725865	373196 377757 750953	369205 369204 738409
917 16 083600	.890 AC 1SBF .8900	2	TOMASELLA, VICTORIA & SCROZZO, FRANK 17 ARROWHEAD DR UPPER SADDLE RIVER, NJ 17 ARROWHEAD DR	07458	330600 409300 739900	1916341	1916341 00 1916341	470947 470946 941893	484265 490183 974448	479086 479085 958171
918 1 090400	.870 AC 2SBF .8700	2	ROBERTSON, BRUCE A 3 ROLLING RIDGE RD UPPER SADDLE RIVER NJ 3 ROLLING RIDGE RD	01589 07458-1704	274800 108400 383200	992488	992488 00 992488	243907 243907 487814	250804 253870 504674	248122 248122 496244
918 2 079600	1.400 AC 1SF 3 1.4000	2	LUKINA, NATALIA M 480 E SADDLE RIVER RD UPPER SADDLE RIVER, NJ 480 EAST SADDLE RIVER RD	07458	304000 144200 448200	1160838	1160838 00 1160838	285280 285279 570559	293347 296932 590279	290210 290209 580419

12733300

32979247

00

25000

32954247

16196994

16757253

16477125



Block No. Lot No. Qualification Account No.	Land Dimensions Building Description Additional Lots Acreage	Prop. Class	Owner's Name Address City State Property Location	Billing Code Zip Code	Land Improvement Exemption Net Total	2025 Property Tax Special Dist	2025 Total Tax Deduction Net Tax	Amt.Billed 2025 1st Q 2nd Q Total	2nd Half 2025 3rd Q 4th Q Total	Preliminary 2026 Tax 1st Q 2nd Q Total
918 4 079400	1.009 AC 1SF 1.0090	2	CROTTY, LAURA 484 E SADDLE RIVER RD UPPER SADDLE RIVER, NJ 484 EAST SADDLE RIVER RD	07458	280500 205200 485700	1257963	1257963 00 1257963	309148 309148 618296	317891 321776 639667	314491 314491 628982
918 5 000000	.100 AC .1000	15D	SADDLE RV REF CHURCH 500 E SADD RV RD UPPER SADDLE RIVER NJ EAST SADDLE RIVER RD	07458	*EXEMPT*	00	00 00 00	00 00 00	00 00 00	00 00 00
918 6 079300	2.330 AC 2SF 2.3300	2	HARDY JR, WILLIAM 488 E SADDLE RIVER RD UPPER SADDLE RIVER, NJ 488 EAST SADDLE RIVER RD	07458	359800 445600 805400	2085986	2085986 00 2085986	512637 512637 1025274	527135 533577 1060712	521497 521496 1042993
918 7 079000	1.160 AC 2SF1SFG 1.1600	2	MCLAIN, QUINCY L & KIMBERLY 4 WEISS RD UPPER SADDLE RIVER, NJ 4 WEISS RD	07458	289600 459500 749100	1940169	1940169 00 1940169	476803 476802 953605	490286 496278 986564	485043 485042 970085
918 8 079700	.860 AC 2.5S .8600	2	JARECK, PATRICIA 6 WEISS RD UPPER SADDLE RIVER, NJ 6 WEISS RD	07458	284400 295800 580200	1502718	1502718 00 1502718	369298 369297 738595	379741 384382 764123	375680 375679 751359
918 9 079500	.900 AC 2SVF2-1SFG .9000	2	COLE, KEVIN & CYNTHIA 12 WEISS RD UPPER SADDLE RIVER NJ 12 WEISS RD	07458	286000 226000 512000	1326080	1326080 00 1326080	325888 325888 651776	335104 339200 674304	331520 331520 663040
918 10 079500	.860 AC 1.5S .8600	2	CHO, HANGLIM 3 ELM COURT UPPER SADDLE RIVER, NJ 3 ELM COURT	07458	364400 257200 621600	1609944	1609944 00 1609944	395649 395648 791297	406837 411810 818647	402486 402486 804972
918 11 085100	1.010 AC 1SF1SF 1.0100	2	ROSELLI, MICHAEL & SANTARELLI, DINA 20 WEISS RD UPPER SADDLE RIVER, NJ 20 WEISS RD	07458	370300 256300 626600	1622894	1622894 00 1622894	398831 398831 797662	410110 415122 825232	405724 405723 811447
918 12 085120	.860 AC 1SF2G .8600	2	CHIU, CHEE & BETTY 8 ELM CT UPPER SADDLE RIVER, NJ 8 ELM COURT	07458	364400 200100 564500	1462055	1462055 00 1462055	359305 359304 718609	369465 373981 743446	365514 365514 731028
918 13 085140	.860 AC 1SF2G .8600	2	KRIEGER, JOHN & BONNIE 7 ELM CT UPPER SADDLE RIVER, NJ 7 ELM COURT	07458	364400 288100 652500	1689975	1689975 00 1689975	415317 415316 830633	427061 432281 859342	422494 422494 844988
918 14 079200	.720 AC 1.4S .7200	2	COTTRELL, PATRICK 5 ROBERTS RD MONTVALE, NJ 10 WEISS RD	07645	278800 275200 554000	1434860	1434860 00 1434860	352621 352621 705242	362593 367025 729618	358715 358715 717430
918 15.01	2.860 AC 1SF1SFG 2.8600	2	STEIN(TRUSTEE), GARY S 8 WEISS RD UPPER SADDLE RIVER, NJ 8 WEISS RD	07458	401600 331800 733400	1899506	1899506 00 1899506	466809 466809 933618	480011 485877 965888	474877 474876 949753
918 15.02	.871 AC ZSF2CG .8710	2	KAMMERER, CLIFFORD T & LINDA M 8-A WEISS RD UPPER SADDLE RIVER, NJ 8A WEISS RD	07458	284800 496200 781000	2022790	2022790 00 2022790	497107 497106 994213	511165 517412 1028577	505698 505697 1011395
918 16 084900	2.000 AC 2S 2.0000	2	RAMAY, NAUMAN HANIF & LAUREN RAE 26B ASH RD UPPER SADDLE RIVER, NJ 26B ASH RD	07458	400000 1161600 1561600	4044544	4044544 00 4044544	993959 993958 1987917	1022067 1034560 2056627	1011136 1011136 2022272

9227600

23899484

00

00

23899484

11746737

12152747

11949744

Block No. Lot No. Qualification Account No.	Land Dimensions Building Description Additional Lots Acreage	Prop. Class	Owner's Name Address City State Property Location	Billing Code Zip Code	Land Improvement Exemption Net Total	2025 Property Tax Special Dist	2025 Total Tax Deduction Net Tax	Amt.Billed 2025 1st Q 2nd Q Total	2nd Half 2025 3rd Q 4th Q Total	Preliminary 2026 Tax 1st Q 2nd Q Total
918 17.01	1.385 AC 2.5S  1.3850	2	DALAL, SETU A & BONALI S 26D ASH RD UPPER SADDLE RIVER, NJ ASH RD	07458	338500 636600  975100	2525509	2525509 00 2525509	620652 620651 1241303	638203 646003 1284206	631378 631377 1262755
918 17.02  085000	1.570 AC 2.5S  1.5700	2	SCHUMAN, ALLISON LEIGH 26C ASH RD UPPER SADDLE RIVER, NJ 26C ASH RD	07458	357000 1243200  1600200	4144518	4144518 00 4144518	1018528 1018527 2037055	1047331 1060132 2107463	1036130 1036129 2072259
918 18  090700	.870 AC   .8700	2	TSAMUTALIS, SOCRATES C ETAL 8 W SLOPE CT UPPER SADDLE RIVER, NJ 8 WEST SLOPE CT	07458	354800 1353000  1707800	4423202	4423202 00 4423202	1087015 1087015 2174030	1117755 1131417 2249172	1105801 1105800 2211601
918 19  090600	.870 AC 5118SF(2021E)  .8700	2	GENTILE, ANGELO & RENEE 1 WEST SLOPE COURT UPPER SADDLE RIVER, NJ 1 WEST SLOPE CT	07458	354800 921300  1276100	3305099	3305099 00 3305099	812238 812238 1624476	835207 845416 1680623	826275 826275 1652550
918 20  090500	.860 AC 1SF  .8600	2	WAND, LUYANG & CHEN, YINGYI 7 ROLLING RIDGE RD UPPER SADDLE RIVER, NJ 7 ROLLING RIDGE RD	07458	354400 192400  546800	1416212	1416212 00 1416212	348039 348038 696077	357881 362254 720135	354053 354053 708106
919 1.01	1.207 AC 2S  1.2070	2	WEINZOFF, WAYNE & DAHLIA 28 C ASH RD UPPER SADDLE RIVER, NJ 28C ASH RD	07458	320700 637900  958600	2482774	2482774 00 2482774	610149 610149 1220298	627404 635072 1262476	620694 620693 1241387
919 1.02	.925 AC   .9250	1	MIAZGA, MATTHEW 332 MT PROSPECT AVE. CLIFTON, NJ 28D ASH ROAD	07012	292500 0 292500	757575	757575 00 757575	186177 186176 372353	191441 193781 385222	189394 189394 378788
919 2  084200	.660 AC   .6600	2	DEFUCCIO, DEANNE & CANAVAN, K 28-B ASH RD UPPER SADDLE RIVER, NJ 28B ASH RD	07458	199500 697700  897200	2323748	2323748 00 2323748	571068 571068 1142136	587217 594395 1181612	580937 580937 1161874
919 3  084100	1.400 AC 2S  1.4000	2	MIGUEL, GEOFFREY LYLE & LEEANN T 32 WEISS RD UPPER SADDLE RIVER, NJ 32 WEISS RD	07458	340000 425300  765300	1982127	1982127 00 1982127	487114 487113 974227	500889 507011 1007900	495532 495532 991064
919 4  084300	.800 AC   .8000	2	BENVENISTI, STEVEN & DAWN 32 MAPLE RD UPPER SADDLE RIVER, NJ 32 MAPLE RD	07458	280000 515800  795800	2061122	2061122 00 2061122	506527 506527 1013054	520851 527217 1048068	515281 515280 1030561
919 5  084800	.780 AC   .7800	2	JAMIL, BELADI & RAWYA BEN 34 MAPLE RD UPPER SADDLE RIVER, NJ 34 MAPLE RD	07458	278000 517300  795300	2059827	2059827 00 2059827	506209 506208 1012417	520524 526886 1047410	514957 514957 1029914
919 6  084400	1.150 AC 1SBF1SBFG  1.1500	2	STONYBROOK INVESTMENT HOLDINGS LLC 30 MAPLE RD UPPER SADDLE RIVER, NJ 30 MAPLE RD	07458	315000 247400  562400	1456616	1456616 00 1456616	357968 357967 715935	368091 372590 740681	364154 364154 728308
919 7	.430 AC COMMON ACCESS ROAD .4300	1	CARBINE, HILDAGARDE P. 12217 CIDER MILL LN. B W BAYONET POINT, FLORIDA MAPLE RD, SE/32 WEISS RD	33567	1000 0 1000	2590	2590 00 2590	637 636 1273	655 662 1317	648 647 1295
919 8	.410 AC   .4100	1	CARBINE, HILDAGARDE P. 12217 CIDER MILL LN. B W BAYONET POINT, FLORIDA ASH ROAD SW/32 WEISS ROAD	33567	1000 0 1000	2590	2590 00 2590	637 636 1273	655 662 1317	648 647 1295

Block No. Lot No. Qualification Account No.	Land Dimensions Building Description Additional Lots Acreage	Prop. Class	Owner's Name Address City State Property Location	Billing Code Zip Code	Land Improvement Exemption Net Total	2025 Property Tax Special Dist	2025 Total Tax Deduction Net Tax	Amt.Billed 2025 1st Q 2nd Q Total	2nd Half 2025 3rd Q 4th Q Total	Preliminary 2026 Tax 1st Q 2nd Q Total
920 1 084500	1.010 AC 2S 1.0100	2	POLICASTRO, GEORGE 41 MAPLE RD UPPER SADDLE RIVER NJ 41 MAPLE RD	07458	301000 455200 756200	1958558	1958558 00 1958558	481322 481321 962643	494933 500982 995915	489640 489639 979279
920 2 084600	1.060 AC 1SF1SFG 1.0600	2	ZINSSMEISTER, PETER 36 MAPLE RD UPPER SADDLE RIVER, NJ 36 MAPLE RD	07458	306000 194800 500800	1297072	1297072 00 1297072	318760 318759 637519	327774 331779 659553	324268 324268 648536
920 3 084000	1.000 AC 1.0000	2	JKJ STANDARDS LLC 9702 GAYTON RD HENRICO, VA 33 MAPLE RD	23238	300000 1397400 1697400	4396266	4396266 00 4396266	1080395 1080395 2160790	1110949 1124527 2235476	1099067 1099066 2198133
920 4 083900	1.000 AC 1.0000	2	ANDTBACKA, ROBERT HANS & FRANCES 38 WEISS RD UPPER SADDLE RIVER, NJ 38 WEISS RD	07458	300000 1050000 1350000	3496500	3496500 00 3496500	859275 859275 1718550	883575 894375 1777950	874125 874125 1748250
920 5 082600	1.000 AC 1SF 1SFG 1.0000	2	GIARUSSO, WILLIAM & VALERIE 1100 PLAZA FIVE - 12TH FL JERSEY CITY, NJ 42 WEISS RD	07311	335000 1085000 1420000	3677800	3677800 00 3677800	903830 903830 1807660	929390 940750 1870140	919450 919450 1838900
920 6 083800	.860 AC 1SBF1SFG .8600	2	COLANERI, JOHN M & JENNIFER L 11 ARROWHEAD DR UPPER SADDLE RIVER, NJ 11 ARROWHEAD DR	07458	329400 162700 492100	1274539	1274539 00 1274539	313222 313222 626444	322079 326016 648095	318635 318635 637270
920 7 083700	1.130 AC SBF 1.1300	2	LEON, ANGEL R & ANA L 15 ARROWHEAD DRIVE UPPER SADDLE RIVER, NJ 15 ARROWHEAD DR	07458	338300 490800 829100	2147369	2147369 00 2147369	527723 527722 1055445	542646 549278 1091924	536843 536842 1073685
921 1 083000	.860 AC 1SBF .8600	2	SHANG, HUIDONG K & ENNIAN Z 14 ARROWHEAD DR UPPER SADDLE RIVER, NJ 14 ARROWHEAD DR	07458	329400 349400 678800	1758092	1758092 00 1758092	432057 432056 864113	444275 449704 893979	439523 439523 879046
921 2 082900	.860 AC 1SF2G .8600	2	ANTOINETTE PERAZZO GIFT TRST 8 ARROWHEAD DR UPPER SADDLE RIVER, NJ 8 ARROWHEAD DR	07458	329400 244100 573500	1485365	1485365 00 1485365	365033 365033 730066	375356 379943 755299	371342 371341 742683
921 3 082800	.870 AC 1.8700	2	PICINIC, NIKOLA & GRACE 4 ARROWHEAD DRIVE UPPER SADDLE RIVER, NJ 4 ARROWHEAD DR	07458	329800 1160600 1490400	3860136	3860136 00 3860136	948640 948639 1897279	975467 987390 1962857	965034 965034 1930068
921 4 082700	1.030 AC 1SB 1.0300	2	BET, TERESA 50 WEISS RD UPPER SADDLE RIVER, NJ 50 WEISS RD	07458	291800 270000 561800	1455062	1455062 00 1455062	357586 357586 715172	367698 372192 739890	363766 363765 727531
921 5 083810	.990 AC 1SB .9900	2	BET, MARIA 54 WEISS RD UPPER SADDLE RIVER, NJ 54 WEISS RD	07458	289600 313500 603100	1562029	1562029 -25000 1537029	377624 377623 755247	388479 393303 781782	384258 384257 768515
921 6 082500	1.600 AC 1SF 1.6000	2	LEVINE, DIANE B 60 WEISS LN UPPER SADDLE RIVER, NJ 60 WEISS RD	07458	326000 758000 1084000	2807560	2807560 00 2807560	689966 689966 1379932	709478 718150 1427628	701890 701890 1403780
921 7 082000	.900 AC 1SF .9000	2	MEIER, LESLIE & JOHN COSARES 64 WEISS RD UPPER SADDLE RIVER, NJ 64 WEISS RD	07458	286000 367600 653600	1692824	1692824 00 1692824	416017 416016 832033	427781 433010 860791	423206 423206 846412

12690800

32869172

00

25000

32844172

16142893

16701279

16422088

Block No. Lot No. Qualification Account No.	Land Dimensions Building Description Additional Lots Acreage	Prop. Class	Owner's Name Address City State Property Location	Billing Code Zip Code	Land Improvement Exemption Net Total	2025 Property Tax Special Dist	2025 Total Tax Deduction Net Tax	Amt.Billed 2025 1st Q 2nd Q Total	2nd Half 2025 3rd Q 4th Q Total	Preliminary 2026 Tax 1st Q 2nd Q Total
921 8 081900	.860 AC 1SF1SFG .8600	2	CHIN, GEORGE 59 DEERFIELD LN UPPER SADDLE RIVER, NJ 59 DEERFIELD LANE	07458	354400 499300 853700	2211083	2211083 00 2211083	543380 543380 1086760	558747 565576 1124323	552771 552771 1105542
921 9 082200	1.260 AC 1SF 1.2600	2	HIRSCH,ALEXANDER & HELEN 55 DEERFIELD LN UPPER SADDLE RIVER, NJ 55 DEERFIELD LANE	07458	366500 576900 943400	2443406	2443406 00 2443406	600474 600474 1200948	617456 625002 1242458	610852 610851 1221703
921 10 082400	1.250 AC 1.2500	2	MOSES, ROBERT & ALLISON 51 DEERFIELD LN UPPER SADDLE RIVER, NJ 51 DEERFIELD LANE	07458	366300 1073800 1440100	3729859	3729859 00 3729859	916624 916624 1833248	942545 954066 1896611	932465 932465 1864930
921 11 083300	.890 AC 1SF .8900	2	IVY LEA PROPERTIES LLC NJ 177 KINDERKAMACK RD EMERSON,NJ 31 ARROWHEAD DR	07630	330600 288300 618900	1602951	1602951 00 1602951	393930 393930 787860	405070 410021 815091	400738 400738 801476
921 12 083200	.900 AC 1.9000	2	PISANI FRANK & CYNTHIA M 28 ARROWHEAD DRIVE UPPER SADDLE RIVER, NJ 28 ARROWHEAD DR	07458	331000 1209800 1540800	3990672	3990672 00 3990672	980720 980719 1961439	1008454 1020779 2029233	997668 997668 1995336
921 13 083100	.860 AC 1.8600	2	BATTAGLIA (ETAL), CHRISTOPHER J 24 ARROWHEAD DR UPPER SADDLE RIVER, NJ 24 ARROWHEAD DR	07458	329400 1364700 1694100	4387719	4387719 00 4387719	1078295 1078295 2156590	1108788 1122341 2231129	1096930 1096930 2193860
922 1 087000	.860 AC 1.8600	2	MOSKOWITZ, MARK & JANET 250 GORGE ROAD CLIFFSIDE PARK, NJ 75 HIDDEN GLEN RD	07010	354400 303100 657500	1702925	1702925 00 1702925	418499 418499 836998	430334 435593 865927	425732 425731 851463
922 2 100250	.930 AC 1SBF .9300	2	MOLD JR, ROBERT H & JENNIFER 8 DEERFIELD LN UPPER SADDLE RIVER, NJ 8 DEERFIELD LANE	07458	357200 367900 725100	1878009	1878009 00 1878009	461527 461526 923053	474578 480378 954956	469503 469502 939005
922 3 100200	1.170 AC 1SF 1.1700	2	WOLFF,JOHN W. & LISA MARIE 12 DEERFIELD LN UPPER SADDLE RIVER NJ 12 DEERFIELD LANE	01589 07458-1717	364300 438900 803200	2080288	2080288 00 2080288	511237 511237 1022474	525694 532120 1057814	520072 520072 1040144
922 4 100100	.870 AC 1SBF .8700	2	BARTOLOMEO, ANTHONY & TAMMY PORTO- 16 DEERFIELD LN UPPER SADDLE RIVER, NJ 16 DEERFIELD LANE	07458	354800 221800 576600	1493394	1493394 00 1493394	367006 367006 734012	377385 381997 759382	373349 373348 746697
922 5 099900	.870 AC 1SF .8700	2	KREMEN,ELINA&COSSA,ANDREW 20 DEERFIELD LN SUPPER SADDLE RIVER,NJ 20 DEERFIELD LANE	07458	354800 301500 656300	1699817	1699817 00 1699817	417735 417735 835470	429549 434798 864347	424955 424954 849909
922 6 099800	.890 AC 1SF1SFG .8900	2	AMITSIS, ANGELO & JOSEPHINE 24 DEERFIELD LANE UPPER SADDLE RIVER, NJ 24 DEERFIELD LANE	07458	355600 1296100 1651700	4277903	4277903 00 4277903	1051307 1051307 2102614	1081038 1094251 2175289	1069476 1069476 2138952
922 7 099700	.900 AC 1SBF1SBFG .9000	2	WILSON, KENNETH & ANNA 28 DEERFIELD LANE UPPER SADDLE RIVER, NJ 28 DEERFIELD LANE	07458	356000 300800 656800	1701112	1701112 00 1701112	418054 418053 836107	429876 435129 865005	425278 425278 850556
922 8 099600	.910 AC 1SBF .9100	2	BUEHLER, CHRISTOPHER ETAL 32 DEERFIELD LANE UPPER SADDLE RIVER, NJ 32 DEERFIELD LANE	07458	356400 256900 613300	1588447	1588447 00 1588447	390366 390365 780731	401405 406311 807716	397112 397112 794224

13431500

34787585

00

00

34787585

17098304

17689281

17393797

Block No. Lot No. Qualification Account No.	Land Dimensions Building Description Additional Lots Acreage	Prop. Class	Owner's Name Address City State Property Location	Billing Code Zip Code	Land Improvement Exemption Net Total	2025 Property Tax Special Dist	2025 Total Tax Deduction Net Tax	Amt.Billed 2025 1st Q 2nd Q Total	2nd Half 2025 3rd Q 4th Q Total	Preliminary 2026 Tax 1st Q 2nd Q Total
922 9 099500	.920 AC 2SBF1SFG .9200	2	TSAMUTALIS, CHRIS E & SANDY 36 DEERFIELD LN UPPER SADDLE RIVER NJ 36 DEERFIELD LANE	00660 07458-1770	356800 501200 858000	2222220	2222220 00	546117 546117 1092234	561561 568425 1129986	555555 555555 1111110
922 10 099400	.890 AC 1SBF1SBFG .8900	2	OLEJARZ, RICHARD & ROSE M. 40 DEERFIELD LN UPPER SADDLE RIVER NJ 40 DEERFIELD LANE	07458-1770	355600 246200 601800	1558662	1558662 00	383046 383046 766092	393878 398692 792570	389666 389665 779331
922 11 099300	1.010 AC 1SBF1SFG 1.0100	2	COTUGNO, GERALD & ELAINE 44 DEERFIELD LN UPPER SADDLE RIVER NJ 44 DEERFIELD LANE	07458-1770	360300 157300 517600	1340584	1340584 00	329453 329452 658905	338769 342910 681679	335146 335146 670292
922 12 099200	1.070 AC 1SBF1SBFG 1.0700	2	LEE, SUSAN 48 DEERFIELD LN UPPER SADDLE RIVER NJ 48 DEERFIELD LANE	02995 07458-1771	361800 199200 561000	1452990	1452990 00	357077 357076 714153	367175 371662 738837	363248 363247 726495
922 13 082300	.960 AC 1SB1SBG .9600	2	KRAMER, SCOTT 52 DEERFIELD LN UPPER SADDLE RIVER, NJ 52 DEERFIELD LANE	07458	358400 1169100 1527500	3956225	3956225 00	972254 972254 1944508	999749 1011968 2011717	989057 989056 1978113
922 14 082100	.860 AC 1SF1SFG .8600	2	TRYANOWSKI, JOY A 56 DEERFIELD LANE UPPER SADDLE RIVER, NJ 56 DEERFIELD LANE	07458	354400 172700 527100	1365189	1365189 00	335500 335499 670999	344987 349203 694190	341298 341297 682595
922 15 081800	.860 AC 1SF .8600	2	COLLUM, KENDRA V & PETER J 70 WEISS RD UPPER SADDLE RIVER, NJ 70 WEISS RD	07458	354400 909200 1263600	3272724	3272724 00	804282 804281 1608563	827026 837135 1664161	818181 818181 1636362
922 16 100300	.890 AC 2SF .8900	2	NORTH JERSEY BUILDERS GROUP LLC 227 SUMMER ST EAST RUTHERFORD, NJ 96 HUFF TERR	07073	340600 256500 597100	1546489	1546489 00	380055 380054 760109	390802 395578 786380	386623 386622 773245
922 17 100400	.860 AC 2SF .8600	2	SANTORO, MICHAEL & GABOR, LISA 92 HUFF TERR UPPER SADDLE RIVER, NJ 92 HUFF TERR	07458	339400 380000 719400	1863246	1863246 00	457898 457898 915796	470848 476602 947450	465812 465811 931623
922 18 100500	.860 AC 2SF .8600	2	ERDMAN, PATRICIA M (TRSTE) 88 HUFF TERRACE UPPER SADDLE RIVER, NJ 88 HUFF TERR	07458	339400 305400 644800	1670032	1670032 00	410416 410415 820831	422022 427179 849201	417508 417508 835016
922 19 100600	.860 AC 2SF .8600	2	GIUSFREDI, ELISEO & XANTHI 84 HUFF TERRACE UPPER SADDLE RIVER, NJ 84 HUFF TERR	02840 07458	339400 241300 580700	1504013	1504013 00	369616 369615 739231	380068 384714 764782	376004 376003 752007
922 20 100700	.860 AC 2SF .8600	2	KRALJEVICH, HELEN M 80 HUFF TERR UPPER SADDLE RIVER, NJ 80 HUFF TERR	07458	339400 324000 663400	1718206	1718206 00	422254 422254 844508	434196 439502 873698	429552 429551 859103
922 21 100800	.870 AC 2SF .8700	2	HALLBERG, BRYAN S & DEANNA Y 76 HUFF TERRACE UPPER SADDLE RIVER, NJ 76 HUFF TERR	07458	339800 233100 572900	1483811	1483811 00	364651 364651 729302	374963 379546 754509	370953 370953 741906
922 22 100900	.870 AC 2SF .8700	2	CALLAGHAN, ELEANOR J. 72 HUFF TERRACE UPPER SADDLE RIVER, NJ 72 HUFF TERR	07458-1703	339800 282200 622000	1610980	1610980 00	395903 395903 791806	407099 412075 819174	402745 402745 805490



Block No. Lot No. Qualification Account No.	Land Dimensions Building Description Additional Lots Acreage	Prop. Class	Owner's Name Address City State Property Location	Billing Code Zip Code	Land Improvement Exemption Net Total	2025 Property Tax Special Dist	2025 Total Tax Deduction Net Tax	Amt.Billed 2025 1st Q 2nd Q Total	2nd Half 2025 3rd Q 4th Q Total	Preliminary 2026 Tax 1st Q 2nd Q Total
922 23 101000	.870 AC 2SF .8700	2	SINGH, KARANDEEP & GEETIKA 68 HUFF TERRACE UPPER SADDLE RIVER, NJ 68 HUFF TERR	07458	339800 319500 659300	1707587	1707587 00 1707587	419645 419644 839289	431512 436786 868298	426897 426897 853794
922 24 101100	.880 AC 2SF .8800	2	GRISWOLD, BRETT & NICOLA B. 64 HUFF TERR UPPER SADDLE RIVER, NJ 64 HUFF TERR	07458	340200 326300 666500	1726235	1726235 00 1726235	424228 424227 848455	436224 441556 877780	431559 431559 863118
1001 1 114190	.540 AC 1SBCB .5400	15C	ST. OF N.J., COMMISSIONER TRANSP. CN 114 TRENTON, N J 681 ROUTE 17	08625	*EXEMPT*	00	00 00 00	00 00 00	00 00 00	00 00 00
1001 2 114200	2.460 AC 1SF 2.4600	15C	ST. OF N.J., COMMISSIONER TRANSP. CN 114 TRENTON, N.J. 661 ROUTE 17	08625	*EXEMPT*	00	00 00 00	00 00 00	00 00 00	00 00 00
1002 1.01 117115	11 AC 11.0000	4C	UPPER SADDLE RIVER DEVELOPRS LLC C/O 820 MORRIS TPKE SHORT HILLS, NJ 20 MOUNTAIN VIEW RD	07078	2420000 8180600 10600600	27455554	27455554 00 27455554	6747282 6747282 13494564	6938093 7022897 13960990	6863889 6863888 13727777
1002 1.02 117100	.913 AC 1SBF .9130	2	FRANGISKOU, MARIO & RENE MAJSIAK 46 LAKE STREET UPPER SADDLE RIVER, NJ 46 LAKE ST	07458	286500 582400 868900	2250451	2250451 00 2250451	553055 553055 1106110	568695 575646 1144341	562613 562613 1125226
1002 2 117000	18.850 AC OFFICE BUILDING 18.8500	4A	VIEWSTAR LLC NJ 228 E RT 59 STE 60 NANUET, NY 10 MOUNTAIN VIEW RD	10954	7540000 6960000 14500000	37555000	37555000 00 37555000	9229250 9229250 18458500	9490250 9606250 19096500	9388750 9388750 18777500
1002 3 117100	.890 AC 1SBF .8900	2	SECOR, GLEN W. & LYNNELLE 42 LAKE ST UPPER SADDLE RIVER, NJ 42 LAKE ST	07458-1851	285600 249400 535000	1385650	1385650 00 1385650	340528 340527 681055	350158 354437 704595	346413 346412 692825
1002 4.01 117100	3.591 AC NEW BLDG - USR 3.5910	4A	PORVEN REAL ESTATE INC 600 ROUTE 17 NORTH RAMSEY, NJ 560 ROUTE 17	07446	843900 5577600 6421500	16631685	16631685 00 16631685	4087285 4087285 8174570	4202872 4254243 8457115	4157922 4157921 8315843
1002 4.02 117100	7.809 AC 1SCB 7.8090	15C	BOROUGH OF UPPER SADDLE RIVER 376 WEST SADDLE RIVER RD UPPER SADDLE RIVER, NJ 570 ROUTE 17	07458	*EXEMPT*	00	00 00 00	00 00 00	00 00 00	00 00 00
1002 7 117600	.190 AC 1SCB .1900	4A	536 ROUTE 17 LLC 115 OLD CHESTER RD GOSHEN, NY ROUTE 17	10924	66500 28300 94800	245532	245532 00 245532	60341 60340 120681	62047 62804 124851	61383 61383 122766
1002 8 117400	.110 AC 1SBF .1100	1	HAIGH, RUTH 12545 WESTBROOK ROAD WEST MILFORD, NJ ROUTE 17	07480	22000 0 22000	56980	56980 00 56980	14003 14003 28006	14399 14575 28974	14245 14245 28490
1003 1 123300	.900 AC 1SB1SBG .9000	2	CARLEE, ALYSSA & BATTAGLIA, JOHN 5 SECOR RD UPPER SADDLE RIVER, NJ 5 SECOR RD	07458	361000 554200 915200	2370368	2370368 00 2370368	582525 582525 1165050	598998 606320 1205318	592592 592592 1185184
1003 2 123200	.900 AC 1SBF .9000	2	SAGHYAN, TIGRAN A 56 PINE HILL DR UPPER SADDLE RIVER, NJ 56 PINE HILL DR	07458	361000 170000 531000	1375290	1375290 00 1375290	337982 337981 675963	347540 351787 699327	343823 343822 687645

35814800

92760332

00

00

92760332

45592243

47168089

46380168

Block No. Lot No. Qualification Account No.	Land Dimensions Building Description Additional Lots Acreage	Prop. Class	Owner's Name Address City State Property Location	Billing Code Zip Code	Land Improvement Exemption Net Total	2025 Property Tax Special Dist	2025 Total Tax Deduction Net Tax	Amt.Billed 2025 1st Q 2nd Q Total	2nd Half 2025 3rd Q 4th Q Total	Preliminary 2026 Tax 1st Q 2nd Q Total
1003 3 123400	.960 AC .9600	2	BADAAN, HALINA & MOUNIR 60 PINE HILL DR UPPER SADDLE RIVER, NJ 60 PINE HILL DR	07458	363400 651600 1015000	2628850	2628850 00 2628850	646048 646047 1292095	664318 672437 1336755	657213 657212 1314425
1003 4	.920 AC .9200	2	LAM, THOMAS S K & LEONG, SUSANNA 64 PINEHILL DR UPPER SADDLE RIVER NJ 64 PINE HILL DR	07458-1926	361800 345400 707200	1831648	1831648 00 1831648	450133 450133 900266	462862 468520 931382	457912 457912 915824
1003 5	.950 AC .9500	2	MENDOZA, SYLVESTER & MARGARET E.V. 10 GINKGO CT UPPER SADDLE RIVER, NJ 10 GINKGO CT	07458	363000 475100 838100	2170679	2170679 00 2170679	533451 533451 1066902	548536 555241 1103777	542670 542670 1085340
1003 6	.860 AC .8600	2	ESTEROW, RICHARD & KAREN 6 GINKGO CT. UPPER SADDLE RIVER, NJ 6 GINKGO CT	07458-1924	329400 473800 803200	2080288	2080288 00 2080288	511237 511237 1022474	525694 532120 1057814	520072 520072 1040144
1003 7	.900 AC .9000	2	GEORGE (ETAL), THOMAS & SHARON 425 WASHINGTON BLVD JERSEY CITY, NJ 2 GINKGO CT	07310	361000 382900 743900	1926701	1926701 00 1926701	473493 473492 946985	486883 492833 979716	481676 481675 963351
1004 2 121600	1.000 AC 1SBF 1.0000	2	LIPPERT, SETH 68 LAKE ST UPPER SADDLE RIVER, NJ 68 LAKE ST	07458	280000 237900 517900	1341361	1341361 00 1341361	329644 329643 659287	338966 343108 682074	335341 335340 670681
1004 3 121500	1.000 AC 1SF 1.0000	2	SCOTT, GAVIN 37 SHADOW RD UPPER SADDLE RIVER, NJ 37 SHADOW RD	07458	280000 190100 470100	1217559	1217559 00 1217559	299219 299219 598438	307680 311441 619121	304390 304390 608780
1004 4 121300	.930 AC 1SF .9300	2	BARUTIS, WILLIAM & KAREN 27 SHADOW RD. UPPER SADDLE RIVER, N. J. 27 SHADOW RD	07458-1917	326000 174900 500900	1297331	1297331 00 1297331	318823 318823 637646	327839 331846 659685	324333 324333 648666
1004 5 122650	.950 AC 1SB .9500	2	SAVELLI, RONALD & THERESA 21 SHADOW RD UPPER SADDLE RIVER, NJ 21 SHADOW RD	07458	363000 399300 762300	1974357	1974357 00 1974357	485204 485204 970408	498926 505023 1003949	493590 493589 987179
1004 6 122600	.860 AC 1SF1SFG .8600	2	DAVINO, NICHOLAS & PATRICIA 17 SHADOW ROAD UPPER SADDLE RIVER, NJ 17 SHADOW RD	07458	359400 249300 608700	1576533	1576533 00 1576533	387438 387437 774875	398394 403264 801658	394134 394133 788267
1004 7 122500	.860 AC 1SBF1SBFG .8600	2	AUGUSTINE, GERRAD & PINTO, SHALINI 11 SHADOW RD UPPER SADDLE RIVER, 11 SHADOW RD	07458	359400 258500 617900	1600361	1600361 00 1600361	393294 393293 786587	404416 409358 813774	400091 400090 800181
1004 8 122400	.860 AC 1SBF .8600	2	BETANCES, DELLIN & JANISA MERCEDES 7 SHADOW ROAD UPPER SADDLE RIVER, NJ 7 SHADOW RD	07458	359400 1169200 *PARTIAL* 1528600	3959074	3959074 00 3959074	972954 972954 1945908	1000469 1012697 2013166	989769 989768 1979537
1004 9 122300	.930 AC 2SBF .9300	2	SVARNAS, KOSTAS & KRISTYN 3 SHADOW RD UPPER SADDLE RIVER, NJ 3 SHADOW RD	07458	362200 363700 725900	1880081	1880081 00 1880081	462036 462035 924071	475102 480908 956010	470021 470020 940041
1004 10 123100	.870 AC NEW 2023 4,926 .8700	2	ZEPERNICK, MATTHEW & RACHEL 39 PINE HILL DR UPPER SADDLE RIVER, NJ 39 PINE HILL DR	07458	359800 1168800 1528600	3959074	3959074 00 3959074	972954 972954 1945908	1000469 1012697 2013166	989769 989768 1979537

11368300

29443897

00

00

29443897

14471850

14972047

14721953

Block No. Lot No. Qualification Account No.	Land Dimensions Building Description Additional Lots Acreage	Prop. Class	Owner's Name Address City State Property Location	Billing Code Zip Code	Land Improvement Exemption Net Total	2025 Property Tax Special Dist	2025 Total Tax Deduction Net Tax	Amt.Billed 2025 1st Q 2nd Q Total	2nd Half 2025 3rd Q 4th Q Total	Preliminary 2026 Tax 1st Q 2nd Q Total
1004 11 123000	.860 AC 2SB1SBG .8600	2	PASCHALL, SABRINA 51 PINE HILL DR UPPER SADDLE RIVER, NJ 51 PINE HILL DR	07458	359400 343300 702700	1819993	1819993 00 1819993	447269 447268 894537	459917 465539 925456	454999 454998 909997
1004 12 122900	.860 AC .8600	2	YANG, YANG 55 PINE HILL DR UPPER SADDLE RIVER, NJ 55 PINE HILL DR	07458	359400 982600 1342000	3475780	3475780 00 3475780	854183 854183 1708366	878339 889075 1767414	868945 868945 1737890
1004 13 122800	.860 AC 1SBF .8600	2	VIDAIC, JACK A & ANAMARIE 59 PINE HILL DR UPPER SADDLE RIVER, NJ 59 PINE HILL DR	07458	359400 206000 565400	1464386	1464386 00 1464386	359877 359877 719754	370055 374577 744632	366097 366096 732193
1004 14 122700	.860 AC 1SBF .8600	2	ZHANG,DAYING & CHEN,FUWANG 63 PINE HILL DR UPPER SADDLE RIVER, NJ 63 PINE HILL DR	07458	359400 684200 1043600	2702924	2702924 00 2702924	664252 664251 1328503	683036 691385 1374421	675731 675731 1351462
1004 15	.860 AC .8600	2	GOULET, STEPHEN & ALEXANDRA 67 PINE HILL DR UPPER SADDLE RIVER, NJ 67 PINE HILL DR	07458	359400 471500 830900	2152031	2152031 00 2152031	528868 528868 1057736	543824 550471 1094295	538008 538008 1076016
1004 16	.860 AC .8600	2	VERILLO, JUDITH 20 GINKGO COURT UPPER SADDLE RIVER, NJ 20 GINKGO CT	07458	359400 584100 943500	2443665	2443665 00 2443665	600538 600538 1201076	617521 625068 1242589	610917 610916 1221833
1004 17	.860 AC .8600	2	ROSENBERG, BRIAN & LAUREN 15 GINKGO COURT UPPER SADDLE RIVER, NJ 15 GINKGO CT	07458	359400 365600 725000	1877750	1877750 00 1877750	461463 461462 922925	474513 480312 954825	469438 469437 938875
1004 18	.950 AC .9500	2	HASHEMI-NASAB, SAMIRA & VAHID,ARASH 11 GINKGO CT UPPER SADDLE RIVER, NJ 11 GINKGO CT	07458	363000 517600 880600	2280754	2280754 00 2280754	560502 560502 1121004	576353 583397 1159750	570189 570188 1140377
1004 19	1.030 AC 1.0300	2	COTON, LARA JADE ETAL 7 GINKGO CT UPPER SADDLE RIVER, NJ 7 GINKGO CT	07458	365800 456500 822300	2129757	2129757 00 2129757	523394 523394 1046788	538196 544773 1082969	532440 532439 1064879
1004 20	.870 AC 2SFB2BG .8700	2	SHAMASH, STEVEN & RACHEL 5 GINKGO COURT UPPER SADDLE RIVER, NJ 5 GINKGO CT	07458	359800 466400 826200	2139858	2139858 00 2139858	525877 525876 1051753	540748 547357 1088105	534965 534964 1069929
1004 21	.870 AC .8700	2	DEMIRDJIAN,JOHN GARO&CRISTINA ANN 1 GINKGO COURT UPPER SADDLE RIVER, NJ 1 GINKGO CT	07458	359800 481100 840900	2177931	2177931 00 2177931	535233 535233 1070466	550369 557096 1107465	544483 544483 1088966
1005 1 120800	.860 AC 2SF1SCBG .8600	2	WACHTEL, ASAF & ORNA 40 SHADOW RD UPPER SADDLE RIVER, NJ 40 SHADOW ROAD	07458	274400 1168700 1443100	3737629	3737629 00 3737629	250272 250272 500544	1612770 1624315 3237085	934408 934407 1868815
1005 2 120700	.940 AC 2SF1SCBG .9400	2	PARKER,PIPPIN&KIMBERLY 88LAKE ST UPPER SADDLE RIVER,NJ 88 LAKE ST	07458	277600 139900 417500	1081325	1081325 00 1081325	265739 265739 531478	273254 276593 549847	270332 270331 540663
1005 3 120500	.560 AC 1SF1SFG .5600	2	J.P.(TENESCA)& DAYSI FAICAN,H/W 92 LAKE ST UPPER SADDLE RIVER, NJ 92 LAKE ST	07458	262400 592900 855300	2215227	2215227 00 2215227	233660 233659 467319	870533 877375 1747908	553807 553807 1107614

12239000

31699010

00

00

31699010

13622249

18076761

15849509

Block No. Lot No. Qualification Account No.	Land Dimensions Building Description Additional Lots Acreage	Prop. Class	Owner's Name Address City State Property Location	Billing Code Zip Code	Land Improvement Exemption Net Total	2025 Property Tax Special Dist	2025 Total Tax Deduction Net Tax	Amt.Billed 2025 1st Q 2nd Q Total	2nd Half 2025 3rd Q 4th Q Total	Preliminary 2026 Tax 1st Q 2nd Q Total
1005 4 120600	1.200 AC 1.2000	2	PAM REAL ESTATE LLC 96 LAKE ST UPPER SADDLE RIVER, NJ 96 LAKE ST	07458	292000 1033000 1325000	3431750	3431750 00 3431750	843363 843362 1686725	867213 877812 1745025	857938 857937 1715875
1005 5 132901	.870 AC 2SF .8700	2	KALRA, KANWAL 19 ROXBURY DOWNS UPPER SADDLE RIVER, NJ 100 LAKE ST	07458	274800 245000 519800	1346282	1346282 00 1346282	330853 330853 661706	340209 344367 684576	336571 336570 673141
1005 6 132902	.860 AC 2SBF .8600	2	KATZ, IAN & ALISON 15 ROXBURY DOWNS UPPER SADDLE RIVER, NJ 15 ROXBURY DOWNS	07458	384400 280800 665200	1722868	1722868 00 1722868	423400 423400 846800	435373 440695 876068	430717 430717 861434
1005 7 132903	.860 AC 2SBF .8600	2	GOLDBERG, MORRIS & HEATHER M 11 ROXBURY DOWNS UPPER SADDLE RIVER, NJ 11 ROXBURY DOWNS	07458	384400 282900 667300	1728307	1728307 00 1728307	424737 424736 849473	436748 442086 878834	432077 432077 864154
1005 8 132904	.940 AC 1SBF .9400	2	VAN SLOOTEN, TIMOTHY 5 ROXBURY DOWNS UPPER SADDLE RIVER, NJ 5 ROXBURY DOWNS	07458	387600 284800 672400	1741516	1741516 00 1741516	427983 427982 855965	440086 445465 885551	435379 435379 870758
1005 9 132905	.930 AC 2SF .9300	2	BERBERIAN, LAURA 33 PEMBROKE TRAIL UPPER SADDLE RIVER, NJ 33 PEMBROKE TRAIL	07458-1932	387200 278400 665600	1723904	1723904 00 1723904	423655 423654 847309	435635 440960 876595	430976 430976 861952
1005 10 121900	.990 AC 1SF .9900	2	THE CULLEN FAMILY TRUST 36 SPRING VALLEY ROAD MONTVALE, NJ 12 SHADOW RD	07645	364600 236600 601200	1557108	1557108 00 1557108	382664 382664 765328	393485 398295 791780	389277 389277 778554
1005 11 122000	.990 AC 1SF .9900	2	MIKOWSKI, WILLIAM S & SUSAN L 16 SHADOW RD UPPER SADDLE RIVER NJ 16 SHADOW RD	07458-1918	364600 168400 533000	1380470	1380470 00 1380470	339255 339254 678509	348849 353112 701961	345118 345117 690235
1005 12 122100	.980 AC 1SF .9800	2	MORDKOVICH, YARY & ROSALIE 20 SHADOW RD UPPER SADDLE RIVER, NJ 20 SHADOW RD	07458	364200 465700 829900	2149441	2149441 00 2149441	528232 528231 1056463	543170 549808 1092978	537361 537360 1074721
1005 13 121200	1.150 AC 1SBF 1.1500	2	AZRIEL, DALIT 24 SHADOW RD UPPER SADDLE RIVER NJ 24 SHADOW RD	01977 07458-1918	368800 281500 650300	1684277	1684277 00 1684277	413916 413916 827832	425622 430823 856445	421070 421069 842139
1005 14 121100	1.100 AC 2SF2G 1.1000	2	RAMIREZ, ESTHERLIN & NATALIE 28 SHADOW ROAD UPPER SADDLE RIVER, NJ 28 SHADOW RD	07458	367500 294700 662200	1715098	1715098 00 1715098	421491 421490 842981	433410 438707 872117	428775 428774 857549
1005 15 121000	.860 AC 1SF .8600	2	DEGREGORIO, VINCENT 32 SHADOW RD UPPER SADDLE RIVER, NJ 32 SHADOW RD	07458	359400 287100 646500	1674435	1674435 00 1674435	411498 411497 822995	423134 428306 851440	418609 418609 837218
1005 16 120900	.860 AC 1SCBS .8600	2	GRAMMENOS, SPIROS & EDITH 34 SHADOW RD UPPER SADDLE RIVER NJ 36 SHADOW RD	07458-1918	359400 104800 464200	1202278	1202278 00 1202278	295464 295463 590927	303819 307532 611351	300570 300569 601139
1006 1.01	.880 AC .8800	2	BREEN, MICHAEL K 1 IRON LATCH W UPPER SADDLE RIVER, NJ 1 IRON LATCH WEST	07458	419000 534100 953100	2468529	2468529 00 2468529	606649 606648 1213297	623804 631428 1255232	617133 617132 1234265

9855700

25526263

00

00

25526263

12546310

12979953

12763134

Block No. Lot No. Qualification Account No.	Land Dimensions Building Description Additional Lots Acreage	Prop. Class	Owner's Name Address City State Property Location	Billing Code Zip Code	Land Improvement Exemption Net Total	2025 Property Tax Special Dist	2025 Total Tax Deduction Net Tax	Amt.Billed 2025 1st Q 2nd Q Total	2nd Half 2025 3rd Q 4th Q Total	Preliminary 2026 Tax 1st Q 2nd Q Total
1006 1.02	.870 AC  .8700	2	COLEMAN, WILLIAM & BRADLEY TRSTES 275 N FRANKLIN TPKE RAMSEY, NJ 5 IRON LATCH WEST	07446	418500 681500 1100000	2849000	2849000 00	700150 700150	719950 728750	712250 712250
1006 1.03	1.060 AC  1.0600	2	EISEN, DONALD P. & HILGERS, RUELLLEN B 130 LAKE ST UPPER SADDLE RIVER NJ 130 LAKE ST	02640 07458-1826	318600 271700 590300	1528877	1528877 00	375726 375726	386352 391073	382220 382219
1006 1.04	.920 AC  .9200	2	MURPHY, ROBERT E. & JUNE L. 9 IRON LATCH WEST UPPER SADDLE RIVER NJ 9 IRON LATCH WEST	07458	421000 530900 951900	2465421	2465421 00	605885 605884	623019 630633	616356 616355
1006 1.05	1.010 AC  1.0100	2	GOLD, KIMBERLY JILL & MICHAEL L 22 IRON LATCH WEST UPPER SADDLE RIVER, NJ 22 IRON LATCH WEST	07458	425300 284700 710000	1838900	1838900 00	451915 451915	464695 470375	459725 459725
1006 1.06	.990 AC  .9900	2	MANCERO, FAUSTO & LILLIANNA 18 IRON LATCH WEST UPPER SADDLE RIVER, NJ 18 IRON LATCH WEST	07458	424500 350900 775400	2008286	2008286 00	493542 493542	507500 513702	502072 502071
1006 1.07	.860 AC  .8600	2	FELDMAN, MICHAEL & DIANNA ETAL 14 IRON LATCH WEST UPPER SADDLE RIVER, NJ 14 IRON LATCH WEST	07458	418000 469000 887000	2297330	2297330 00	564576 564575	580542 587637	574333 574332
1006 1.08	.868 AC  .8680	2	BEYLERIAN, ALINE M & KNAIAN, NICOLAS A 10 IRON LATCH WT UPPER SADDLE RIVER, NJ 10 IRON LATCH WEST	07458	418400 664600 1083000	2804970	2804970 00	689330 689329	708824 717487	701243 701242
1006 1.09	.860 AC  .8600	2	VIRZI, PETER J 6 IRON LATCH WEST UPPER SADDLE RIVER, NJ 6 IRON LATCH WEST	07458	418000 433100 851100	2204349	2204349 00	541726 541725	557045 563853	551088 551087
1006 1.10	1.090 AC  1.0900	2	FREID, RONALD & LIEBER, COLETTE 2 IRON LATCH WEST UPPER SADDLE RIVER, NJ 2 IRON LATCH WEST	07458-1923	427300 504100 931400	2412326	2412326 00	592836 592836	609602 617052	603082 603081
1006 1.11	.860 AC  .8600	2	SQUADRON, MICHAEL & MARCY 65 UNION AVE UPPER SADDLE RIVER, NJ 65 UNION AVE	07458	418000 526700 944700	2446773	2446773 00	601302 601301	618306 625864	611694 611693
1006 2 120400	.900 AC 1SF1SFG .9000	2	EISEN, RONNIE SUE 83 UNION AVE UPPER SADDLE RIVER, NJ 83 UNION AVE	07458	311000 161200 472200	1222998	1222998 00	300556 300555	309055 312832	305750 305749
1006 3 132921	1.320 AC 2SF2G 1.3200	2	RYAN, KENNETH E & MAUREEN E 120 LAKE ST UPPER SADDLE RIVER NJ 120 LAKE ST	06771 07458-1818	299200 251600 550800	1426572	1426572 00	350585 350584	360499 364904	356643 356643
1006 4 132922	.860 AC 2SF .8600	2	SCARMATO, JOSEPH R & JACLYN 22 ROXBURY DOWNS UPPER SADDLE RIVER, NJ 22 ROXBURY DOWNS	07458	384400 271700 656100	1699299	1699299 00	417608 417608	429417 434666	424825 424825
1006 5 132923	1.340 AC 2SF 1.3400	2	VANDERSNOW, DAVID S & LAUREN 18 ROXBURY DOWNS UPPER SADDLE RIVER, NJ 18 ROXBURY DOWNS	07458	378600 259000 637600	1651384	1651384 00	405833 405832	417309 422410	412846 412846



Block No. Lot No. Qualification Account No.	Land Dimensions Building Description Additional Lots Acreage	Prop. Class	Owner's Name Address City State Property Location	Billing Code Zip Code	Land Improvement Exemption Net Total	2025 Property Tax Special Dist	2025 Total Tax Deduction Net Tax	Amt.Billed 2025 1st Q 2nd Q Total	2nd Half 2025 3rd Q 4th Q Total	Preliminary 2026 Tax 1st Q 2nd Q Total
1006 6 132924	1.540 AC 2SF 1.5400	2	BERGER, GLEN & ROSE 14 ROXBURY DOWNS UPPER SADDLE RIVER, NJ 14 ROXBURY DOWNS	07458	383300 255000 638300	1653197	1653197 00	406278 406278 812556	417768 422873 840641	413300 413299 826599
1006 7 132925	.870 AC 1SB .8700	2	BUCCIARELLI, ELLEN L ETAL 6 ROXBURY DOWNS UPPER SADDLE RIVER, NJ 6 ROXBURY DOWNS	07458	384800 266400 651200	1686608	1686608 00	414489 414489 828978	426210 431420 857630	421652 421652 843304
1006 8 132926	.860 AC 2SF .8600	2	DRENNAN, SARAH MARIE 21 PEMBROKE TRAIL UPPER SADDLE RIVER, NJ 21 PEMBROKE TRAIL	07458	384400 239800 624200	1616678	1616678 00	397304 397303 794607	408539 413532 822071	404170 404169 808339
1006 9 132927	.860 AC 2SBF .8600	2	SCHWARTZ, JEFFREY & MARCY 19 PEMBROKE TRL UPPER SADDLE RIVER NJ 19 PEMBROKE TRAIL	04192 07458-1901	384400 258400 642800	1664852	1664852 00	409143 409142 818285	420713 425854 846567	416213 416213 832426
1006 10 132928	.860 AC 2SBF .8600	2	LANDEL, ROBERT E SR & PAMELA F 15 PEMBROKE TRAIL UPPER SADDLE RIVER, NJ 15 PEMBROKE TRAIL	07458	384400 247800 632200	1637398	1637398 00	402396 402395 804791	413775 418832 832607	409350 409349 818699
1006 11 132929	.870 AC 2SF .8700	2	MANDE, MARY V & MATT 11 PEMBROKE TRAIL UPPER SADDLE RIVER, NJ 11 PEMBROKE TRAIL	07458	384800 485900 870700	2255113	2255113 00	554201 554200 1108401	569873 576839 1146712	563779 563778 1127557
1007 1 119000	.810 AC 1SBF .8100	2	KALLIS (ETAL), JOHN 63 UNION AVENUE UPPER SADDLE RIVER, NJ 63 UNION AVE	07458	307400 1263200 1570600	4067854	4067854 00	999687 999687 1999374	1027958 1040522 2068480	1016964 1016963 2033927
1007 2 120200	.860 AC 1SFG2 .8600	2	GEDICKIAN, DICRAN & P 59 UNION AVE UPPER SADDLE RIVER NJ 59 UNION AVE	01576 07458-2024	309400 215600 525000	1359750	1359750 00	334163 334162 668325	343613 347812 691425	339938 339937 679875
1007 3 119200	1.140 AC 1SS2G 1.1400	2	LIBERANT, MICHAEL & ADA 55 UNION AVE UPPER SADDLE RIVER, NJ 55 UNION AVE	07458	323400 376600 700000	1813000	1813000 00	445550 445550 891100	458150 463750 921900	453250 453250 906500
1007 4 123700	.860 AC 2SB&AG .8600	2	NELSON, RACHEL 49 UNION AVENUE UPPER SADDLE RIVER, NJ 49 UNION AVE	07458	309400 546100 855500	2215745	2215745 00	544526 544526 1089052	559925 566768 1126693	553937 553936 1107873
1007 5 123900	.870 AC 1SBF .8700	2	ARANOWICZ, JAROSLAW & GRAZYNA C 7 OVERBROOK RD UPPER SADDLE RIVER, NJ 7 OVERBROOK RD	07458	359800 698100 1057900	2739961	2739961 00	673354 673353 1346707	692396 700858 1393254	684991 684990 1369981
1007 6 124100	.870 AC 1SF .8700	2	CESLOWITZ, MARK & STACY 11 OVERBROOK ROAD UPPER SADDLE RIVER, NJ 11 OVERBROOK RD	07458	359800 310200 670000	1735300	1735300 00	426455 426455 852910	438515 443875 882390	433825 433825 867650
1007 7 120000	.870 AC 1SF1SFG .8700	2	COOPER, JAMES H. & DEBORAH J. 10 LAMBERT LN UPPER SADDLE RIVER NJ 10 LAMBERT LANE	07458-1910	359800 362400 722200	1870498	1870498 00	459681 459680 919361	472680 478457 951137	467625 467624 935249
1007 8 120100	1.880 AC 1SF 1.8800	2	VEYTSMAN, ALEX & GENIS, ALINA 14 LAMBERT LANE UPPER SADDLE RIVER, NJ 14 LAMBERT LANE	07458	290300 372400 662700	1716393	1716393 00	421809 421808 843617	433737 439039 872776	429099 429098 858197

10823300

28032347

00

00

28032347

13778064

14254283

14016176

Block No. Lot No. Qualification Account No.	Land Dimensions Building Description Additional Lots Acreage	Prop. Class	Owner's Name Address City State Property Location	Billing Code Zip Code	Land Improvement Exemption Net Total	2025 Property Tax Special Dist	2025 Total Tax Deduction Net Tax	Amt.Billed 2025 1st Q 2nd Q Total	2nd Half 2025 3rd Q 4th Q Total	Preliminary 2026 Tax 1st Q 2nd Q Total
1007 9 125500	1.340 AC 1SF1SFG 1.3400	2	RECUPERO, CRAIG & LINDA 3 PINE HILL DR. UPPER SADDLE RIVER, NJ 3 PINE HILL DR	07458-1914	373500 357900 731400	1894326	1894326 00	465536 465536 931072	478702 484552 963254	473582 473581 947163
1007 11 125600	1.360 AC 1SBF 1.3600	2	WRIGHT (ETAL), MATTHEW DAVID 9 PINE HILL DR UPPER SADDLE RIVER, NJ 9 PINE HILL DR	07458	374000 351100 725100	1878009	1878009 00	461527 461526 923053	474578 480378 954956	469503 469502 939005
1007 12 126000	.780 AC 1SF1SFG .7800	2	SHAMLEY, SUZY 15 PINE HILL DR. UPPER SADDLE RIVER, NJ 15 PINE HILL DR	07458-1914	356200 130000 486200	1259258	1259258 00	309467 309466 618933	318218 322107 640325	314815 314814 629629
1007 13 126200	.870 AC 1SBF1SFG .8700	2	CASIMOS, CHRISTOS 19 PINEHILL DR UPPER SADDLE RIVER NJ 19 PINE HILL DR	07458-1914	359800 374700 734500	1902355	1902355 00	467510 467509 935019	480730 486606 967336	475589 475589 951178
1007 14 123500	.860 AC 1SB .8600	2	PARZECKI, HUBERT & JOANNA 23 PINE HILL DR UPPER SADDLE RIVER, NJ 23 PINE HILL DR	07458	359400 278300 637700	1651643	1651643 00	405896 405896 811792	417375 422476 839851	412911 412911 825822
1007 15 123600	.950 AC 1SF .9500	2	CHAROENSSOOK, SURAPON NATHANAE ETL 27 PINE HILL DR UPPER SADDLE RIVER, NJ 27 PINE HILL DR	07458	363000 161200 524200	1357678	1357678 00	333654 333653 667307	343089 347282 690371	339420 339419 678839
1007 16 121700	.860 AC 1SB .8600	2	MAHONEY, THOMAS & VICKIE DIETZ 4 SHADOW RD UPPER SADDLE RIVER, NJ 4 SHADOW RD	07458	359400 266800 626200	1621858	1621858 00	398577 398576 797153	409848 414857 824705	405465 405464 810929
1007 17 121800	1.030 AC 1SBF 1.0300	2	AQUINO (ETAL), PATRICIA 8 SHADOW ROAD UPPER SADDLE RIVER, NJ 8 SHADOW RD	07458	365800 173700 539500	1397305	1397305 00	343392 343392 686784	353103 357418 710521	349327 349326 698653
1007 18 132906	.910 AC 2SF .9100	2	AICHA & ERIC WEISS IRREV TRSTE 34 PEMBROKE TRAIL UPPER SADDLE RIVER, NJ 34 PEMBROKE TRAIL	07458	386400 291100 677500	1754725	1754725 00	431229 431229 862458	443424 448843 892267	438682 438681 877363
1007 19 132907	.860 AC 2SF .8600	2	DITKOFF, JONATHAN & ROBYN 30 PEMBROKE TRAIL UPPER SADDLE RIVER, NJ 30 PEMBROKE TRAIL	07458	384400 481100 865500	2241645	2241645 00	550891 550891 1101782	566470 573393 1139863	560412 560411 1120823
1007 20 132908	.860 AC 2SF .8600	2	DOLAN, KEVIN & JANINE 26 PEMBROKE TRAIL UPPER SADDLE RIVER NJ 26 PEMBROKE TRAIL	07458-1902	384400 399800 784200	2031078	2031078 00	499144 499143 998287	513259 519532 1032791	507770 507769 1015539
1007 21 132909	.860 AC 2SF .8600	2	SUPRUNOV(ETCS), DMITRY 22 PEMBROKE TRAIL UPPER SADDLE RIVER, NJ 22 PEMBROKE TRAIL	07458	384400 1754000 2138400	5538456	5538456 00	1361092 1361091 2722183	1399583 1416690 2816273	1384614 1384614 2769228
1007 22 132910	.860 AC 2SF .8600	2	ADAMEC, CHRISTOPHER J & JENNIFER 18 PEMBROKE TRAIL UPPER SADDLE RIVER, NJ 18 PEMBROKE TRAIL	07458	384400 316200 700600	1814554	1814554 00	445932 445932 891864	458543 464147 922690	453639 453638 907277
1007 23 132911	.860 AC 2SF .8600	2	LENCZEWSKI, MACIEJ & ELZBIETA 14 PEMBROKE TRAIL UPPER SADDLE RIVER, NJ 14 PEMBROKE TRAIL	07458	384400 815600 1200000	3108000	3108000 00	763800 763800 1527600	785400 795000 1580400	777000 777000 1554000

Block No. Lot No. Qualification Account No.	Land Dimensions Building Description Additional Lots Acreage	Prop. Class	Owner's Name Address City State Property Location	Billing Code Zip Code	Land Improvement Exemption Net Total	2025 Property Tax Special Dist	2025 Total Tax Deduction Net Tax	Amt.Billed 2025 1st Q 2nd Q Total	2nd Half 2025 3rd Q 4th Q Total	Preliminary 2026 Tax 1st Q 2nd Q Total
1007 24 132912	.970 AC 2SF .9700	2	KIM, JIN YUNG & EDWARD 10 PEMBROKE TRAIL UPPER SADDLE RIVER, NJ 10 PEMBROKE TRAIL	07458	388800 338700 727500	1884225	1884225 00	463054 463054 926108	476149 481968 958117	471057 471056 942113
1008 1 119600	.890 AC 1SBF .8900	2	HAROLD, MATTHEW E & GERALDINE A 2 SECOR RD UPPER SADDLE RIVER NJ 2 SECOR RD	01175 07458-1916	360600 238800 599400	1552446	1552446 00	381518 381518 763036	392308 397102 789410	388112 388111 776223
1008 2 119500	.960 AC 1SBF1SBFG .9600	2	KIM, KYOUNGHWAN & YOU, HYE MI 48 PINE HILL DR UPPER SADDLE RIVER, NJ 48 PINE HILL DR	07458	363400 275200 638600	1653974	1653974 00	406469 406469 812938	417964 423072 841036	413494 413493 826987
1008 4 119400	1.020 AC 1SF 1.0200	2	TONUZI, RON & SUZANNA(SHQIPE) 44 PINE HILL DR UPPER SADDLE RIVER, NJ 44 PINE HILL DR	07458	365500 465800 831300	2153067	2153067 00	529123 529122 1058245	544086 550736 1094822	538267 538267 1076534
1008 5 119300	.860 AC 1SBF .8600	2	RESNICK, LEONARD & LOIS 40 PINE HILL DR UPPER SADDLE RIVER, NJ 40 PINE HILL DR	07458	359400 266000 625400	1619786	1619786 00	398067 398067 796134	409325 414327 823652	404947 404946 809893
1008 6 119900	.860 AC 1SF2G .8600	2	KIM, JUNHYCK&CHOI, SOH JEUNG 36 PINE HILL DR UPPER SADDLE RIVER, NJ 36 PINE HILL DR	07458	359400 1025800 1385200	3587668	3587668 00	881680 881680 1763360	906613 917695 1824308	896917 896917 1793834
1008 7 119800	.940 AC PARTIAL .9400	2	CHADHA, RISHIPAL&AMANPREET 32 PINE HILL DR UPPER SADDLE RIVER, NJ 32 PINE HILL DR	07458	362600 337000 699600	1811964	1811964 00	445296 445295 890591	457888 463485 921373	452991 452991 905982
1008 8 119700	.860 AC 1SBF .8600	2	MANOUSHAGIAN, HAVERJ H & ANNE S 28 PINE HILL DR UPPER SADDLE RIVER NJ 28 PINE HILL DR	07458-1915	359400 386500 745900	1931881	1931881 00	474766 474765 949531	488192 494158 982350	482971 482970 965941
1008 9 118900	.860 AC 1SBF .8600	2	WOODHOUSE, DONALD E & LISA 24 PINEHILL DR UPPER SADDLE RIVER NJ 24 PINE HILL DR	07458-1915	359400 508000 867400	2246566	2246566 00	552100 552100 1104200	567714 574652 1142366	561642 561641 1123283
1008 10 126400	.870 AC 1SF .8700	2	LECLAIRE, NICOLE 20 PINE HILL DR UPPER SADDLE RIVER, NJ 20 PINE HILL DR	07458	359800 182900 542700	1405593	1405593 00	345429 345428 690857	355197 359539 714736	351399 351398 702797
1008 11 126300	.870 AC 1SF .8700	2	KNAPP, MICHELLE & WILLIAM TRSTES 16 PINE HILL DR UPPER SADDLE RIVER, NJ 16 PINE HILL DR	07458	359800 270600 630400	1632736	1632736 00	401250 401249 802499	412597 417640 830237	408184 408184 816368
1008 12 126100	.880 AC 1SBF .8800	2	LING, XIANGE & YUPING WEI 12 PINE HILL DR UPPER SADDLE RIVER, NJ 12 PINE HILL DR	07458	360200 263100 623300	1614347	1614347 00	396731 396730 793461	407950 412936 820886	403587 403587 807174
1008 13 125900	.870 AC 2SF .8700	2	LOMUTI, MATTHEW J & LANA 8 PINE HILL DR UPPER SADDLE RIVER, NJ 8 PINE HILL DR	07458	359800 274300 634100	1642319	1642319 00	403605 403605 807210	415018 420091 835109	410580 410580 821160
1008 14 125700	.870 AC 1SB1SBFG .8700	2	SHARMA, ANUSHA KARAMBOOR& MUNEESH K 9 LAMBERT LANE UPPER SADDLE RIVER, NJ 9 LAMBERT LANE	07458	359800 301500 661300	1712767	1712767 00	420918 420917 841835	432821 438111 870932	428192 428192 856384

Block No. Lot No. Qualification Account No.	Land Dimensions Building Description Additional Lots Acreage	Prop. Class	Owner's Name Address City State Property Location	Billing Code Zip Code	Land Improvement Exemption Net Total	2025 Property Tax Special Dist	2025 Total Tax Deduction Net Tax	Amt.Billed 2025 1st Q 2nd Q Total	2nd Half 2025 3rd Q 4th Q Total	Preliminary 2026 Tax 1st Q 2nd Q Total
1008 15 124300	.880 AC . .8800	2	DIKTAS, KARABET & ZEPUR 3 LAMBERT LN UPPER SADDLE RIVER, NJ 3 LAMBERT LANE	07458	360200 189800 550000	1424500	1424500 00 1424500	350075 350075 700150	359975 364375 724350	356125 356125 712250
1008 16 124500	.870 AC 2SF1SFG . .8700	2	MARKEL, JAMES H & IRENE M 17 OVERBROOK RD UPPER SADDLE RIVER, NJ 17 OVERBROOK RD	07458	359800 267900 627700	1625743	1625743 00 1625743	399531 399531 799062	410830 415851 826681	406436 406436 812872
1008 17 124700	.870 AC . .8700	2	PIRO, LISA 21 OVERBROOK RD UPPER SADDLE RIVER, NJ 21 OVERBROOK RD	07458	359800 1208600 1568400	4062156	4062156 00 4062156	998287 998286 1996573	1026518 1039065 2065583	1015539 1015539 2031078
1008 18 124900	.870 AC . .8700	2	MORETTI, MICHAEL & PERAIATA 25 OVERBROOK RD UPPER SADDLE RIVER, NJ 25 OVERBROOK RD	07458	359800 590200 950000	2460500	2460500 00 2460500	604675 604675 1209350	621775 629375 1251150	615125 615125 1230250
1008 19 125100	.870 AC 1SBF1SBF . .8700	2	TISCHBEIN, ALAN & CORRINNE 29 OVERBROOK RD UPPER SADDLE RIVER, NJ 29 OVERBROOK RD	07458-1928	359800 152400 512200	1326598	1326598 00 1326598	326016 326015 652031	335235 339332 674567	331650 331649 663299
1008 20 125300	1.060 AC 1SBF . 1.0600	2	RUI GOO MA & MAN BING CHENG 33 OVERBROOK RD UPPER SADDLE RIVER, NJ 33 OVERBROOK RD	07458	366500 196600 563100	1458429	1458429 00 1458429	358414 358413 716827	368549 373053 741602	364608 364607 729215
1008 21 131400	1.680 AC 1SF . 1.6800	2	KULIG, JOHN A & ELIZABETH S 52 BROOKSIDE DRIVE UPPER SADDLE RIVER, NJ 52 BROOKSIDE DR	07458	372000 203000 575000	1489250	1489250 00 1489250	365988 365987 731975	376338 380937 757275	372313 372312 744625
1008 22 131300	.860 AC . .8600	2	KLAUS, JOHN & LAUREN 56 BROOKSIDE DR UPPER SADDLE RIVER, NJ 56 BROOKSIDE DR	07458	349400 336500 685900	1776481	1776481 00 1776481	436576 436575 873151	448922 454408 903330	444121 444120 888241
1008 23 131700	1.400 AC 2S . 1.4000	2	TIWARY, ABHISHEK & PREETI 60 BROOKSIDE DR UPPER SADDLE RIVER, NJ 60 BROOKSIDE DR	07458	365000 774800 1139800	2952082	2952082 00 2952082	725483 725483 1450966	745999 755117 1501116	738021 738020 1476041
1008 24 131800	1.090 AC 1SBF1SFG . 1.0900	2	DEFEIS, PAUL & MELANIA 64 BROOKSIDE DRIVE UPPER SADDLE RIVER, NJ 64 BROOKSIDE DRIVE	07458	339400 334000 673400	1744106	1744106 00 1744106	428619 428619 857238	440741 446127 886868	436027 436026 872053
1008 25 131900	.900 AC 1SBF1SFG . .9000	2	CADILLAC, JOSEPH A. & PEGGY 68 BROOKSIDE DR UPPER SADDLE RIVER NJ 68 BROOKSIDE DR	07458-1931	333500 219000 552500	1430975	1430975 00 1430975	351667 351666 703333	361611 366031 727642	357744 357744 715488
1008 26 132001	1.050 AC 1SBF1SFG . 1.0500	2	ARDIZZONE, ALBERT & ANTONETTE 72 BROOKSIDE DR UPPER SADDLE RIVER NJ 72 BROOKSIDE DR	07458-1931	338400 197200 535600	1387204 v1	1387204 -25000 1362204	334660 334659 669319	344300 348585 692885	340551 340551 681102
1008 27 132100	.940 AC 1SFS . .9400	4A	TAVOLO 7 PROPERTIES LLC 76 BROOKSIDE DR UPPER SADDLE RIVER, NJ 76 BROOKSIDE DR	07458	352600 427100 779700	2019423	2019423 00 2019423	496279 496279 992558	510314 516551 1026865	504856 504856 1009712
1008 28 117500	.070 AC . .0700	1	506 ROUTE 17 RAMSEY LLC 110 UPPER SADDLE RIVER RD MONTVALE, NJ ROUTE 17	07645	21000 0 21000	54390	54390 00 54390	13367 13366 26733	13745 13912 27657	13598 13597 27195

9734300

25211837

00

25000

25186837

12379266

12807571

12593421

Block No. Lot No. Qualification Account No.	Land Dimensions Building Description Additional Lots Acreage	Prop. Class	Owner's Name Address City State Property Location	Billing Code Zip Code	Land Improvement Exemption Net Total	2025 Property Tax Special Dist	2025 Total Tax Deduction Net Tax	Amt.Billed 2025 1st Q 2nd Q Total	2nd Half 2025 3rd Q 4th Q Total	Preliminary 2026 Tax 1st Q 2nd Q Total
1009 1 131500	.860 AC 1SBF1SBG .8600	2	ZINGALE, JOHN ANTHONY & ELIZABETH 48 BROOKSIDE DR UPPER SADDLE RIVER, NJ 07458 48 BROOKSIDE DR		349400 255200 604600	1565914	1565914 00	384828 384828 769656	395711 400547 796258	391479 391478 782957
1009 2 131600	.860 AC 2SF2G .8600	2	CANARIATO, JAMES & STEPHANIE 44 BROOKSIDE DR UPPER SADDLE RIVER, NJ 07458 44 BROOKSIDE DR		349400 295300 644700	1669773	1669773 00	410352 410351 820703	421956 427114 849070	417444 417443 834887
1009 3 125400	.930 AC 1SBF .9300	2	MAKSAD,NAJD DAVID & RADWAN, HEBA M 32 OVERBROOK RD UPPER SADDLE RIVER, NJ 07458 32 OVERBROOK RD		362200 251700 613900	1590001	1590001 00	390748 390747 781495	401798 406708 808506	397501 397500 795001
1009 4 125200	.860 AC 1SBF .8600	2	KALAH, GEORGES 28 OVERBROOK RD UPPER SADDLE RIVER, NJ 07458 28 OVERBROOK RD		359400 159100 518500	1342915	1342915 00	330026 330025 660051	339358 343506 682864	335729 335729 671458
1009 5 125000	.920 AC 1SF1SFG .9200	2	FERRARO, JUDITH A 24 OVERBROOK RD UPPER SADDLE RIVER, NJ 07458 24 OVERBROOK RD		361800 357700 719500	1863505	1863505 00	457962 457962 915924	470913 476668 947581	465877 465876 931753
1009 6 129700	1.000 AC 1SBF1SFG 1.0000	2	SHASHA, ZEKI & FRANKOUL,SUBHI,HIBA 16 BROOKSIDE DR UPPER SADDLE RIVER, NJ 07458 16 BROOKSIDE DR		355000 945000 1300000	3367000	3367000 00	827450 827450 1654900	850850 861250 1712100	841750 841750 1683500
1009 7 129800	1.000 AC 1SBF1SFG 1.0000	2	HARRY, ROY & KAREN 20 BROOKSIDE DR UPPER SADDLE RIVER 07458-1931 20 BROOKSIDE DR		355000 422800 777800	2014502	2014502 00	495070 495070 990140	509070 515292 1024362	503626 503625 1007251
1009 8 129900	1.000 AC 1SBF1SFG 1.0000	2	MUTHRAJA, SHAWN & CHAUHAN, NIKITA 24 BROOKSIDE DR UPPER SADDLE RIVER, NJ 07458 24 BROOKSIDE DR		355000 404500 759500	1967105	1967105 00	483422 483422 966844	497093 503168 1000261	491777 491776 983553
1009 9 130000	.930 AC 1SBF .9300	2	DANZA, LOUIS M 245 E FRANKLIN TPKE HO-HO-KUS, NJ 07423 32 BROOKSIDE DR		352200 179000 531200	1375808	1375808 00	338109 338109 676218	347670 351920 699590	343952 343952 687904
1009 10 130100	.860 AC 2SBF1SBFG .8600	2	YERMOLENKO (ETAL), VAIDM 40 BROOKSIDE DRIVE UPPER SADDLE RIVER, NJ 07458 40 BROOKSIDE DR		349400 348300 697700	1807043	1807043 00	444086 444086 888172	456645 462226 918871	451761 451761 903522
1010 1 130600	.900 AC 1SF .9000	2	GARBER, ALAN M (MICHAEL) 30 OLD FORGE CT UPPER SADDLE RIVER, NJ 07458 30 OLD FORGE CT		351000 486300 837300	2168607	2168607 00	532942 532941 1065883	548013 554711 1102724	542152 542152 1084304
1010 2 130500	.860 AC 1SB .8600	2	VINOKUR, YAKOV & RAISA 27 BROOKSIDE DR UPPER SADDLE RIVER, NJ 07458 27 BROOKSIDE DR		349400 363800 713200	1847188	1847188 00	453952 453952 907904	466789 472495 939284	461797 461797 923594
1010 3 130400	.860 AC 1SF .8600	2	SANTUCCI,RICHARD & LINDA 23 BROOKSIDE DR 02640 UPPER SADDLE RIVER NJ 07458-1906 23 BROOKSIDE DR		349400 220500 569900	1476041	1476041 00	362742 362741 725483	373000 377558 750558	369011 369010 738021
1010 4 130300	.860 AC 1SB .8600	2	KODALI (ETAL), MADHUBABU 11 BROOKSIDE DRIVER UPPER SADDLE RIVER, NJ 07458 11 BROOKSIDE DR		349400 850600 1200000	3108000	3108000 00	763800 763800 1527600	785400 795000 1580400	777000 777000 1554000

10487800

27163402

00

00

27163402

13350973

13812429

13581705



Block No. Lot No. Qualification Account No.	Land Dimensions Building Description Additional Lots Acreage	Prop. Class	Owner's Name Address City State Property Location	Billing Code Zip Code	Land Improvement Exemption Net Total	2025 Property Tax Special Dist	2025 Total Tax Deduction Net Tax	Amt.Billed 2025 1st Q 2nd Q Total	2nd Half 2025 3rd Q 4th Q Total	Preliminary 2026 Tax 1st Q 2nd Q Total
1010 5 130200	.860 AC 1SB1SBG .8600	2	MARTCHI, PHILLIP G & KU, EKATERINA 7 BROOKSIDE DR UPPER SADDLE RIVER, NJ 7 BROOKSIDE DR	07458	349400 687200 1036600	2684794	2684794 00	659796 659796 1319592	678455 686747 1365202	671199 671198 1342397
1010 6 128400	.870 AC 1SF1SFG .8700	2	TOFANO, ROSEMARIE 3 BROOKSIDE DR. UPPER SADDLE RIVER, NJ 3 BROOKSIDE DR	07458-1906	349800 728500 1078300	2792797	2792797 00	686338 686338 1372676	705748 714373 1420121	698200 698199 1396399
1010 7 128500	.860 AC .8600	2	WANG, PAUL & CHEN, JINPING 41 WARE RD UPPER SADDLE RIVER, NJ 41 WARE RD	07458	349400 1302200 1651600	4277644	4277644 00	1051244 1051243 2102487	1080972 1094185 2175157	1069411 1069411 2138822
1010 8 128600	.870 AC 1SB .8700	2	VALENTINO L, VALCIN ETAL 45 WARE RD UPPER SADDLE RIVER, NJ 45 WARE RD	07458	349800 171600 521400	1350426	1350426 00	331871 331871 663742	341257 345427 686684	337607 337606 675213
1010 9 128700	.860 AC 1SF1SFG .8600	2	MC GUIRE, DOUGLAS D. 49 WARE RD UPPER SADDLE RIVER NJ 49 WARE RD	07458-1925	349400 192900 542300	1404557	1404557 00	345174 345174 690348	354936 359273 714209	351140 351139 702279
1010 10 128800	1.000 AC 1SBF1SFG 1.0000	2	ZHANG, JINGWEI & YANG, XI 57 WARE RD UPPER SADDLE RIVER, NJ 57 WARE RD	07458	319500 449800 769300	1992487	1992487 00	489660 489659 979319	503507 509661 1013168	498122 498122 996244
1010 11 118000	.810 AC 1SCBS NEW STORE ALT .8100	4A	A & K 400 RTE 17 N LLC 27 MANOR DR RAMSEY, NJ 400 ROUTE 17	07446	342200 542700 884900	2291891	2291891 00	563239 563239 1126478	579167 586246 1165413	572973 572973 1145946
1010 12 118050	.359 AC 1SB&B .3590	4A	380 USR LLC 89 WILLOWBROOK CT PARAMUS, NJ 380 ROUTE 17	07652	280000 153400 433400	1122506	1122506 00	275859 275859 551718	283661 287127 570788	280627 280626 561253
1011 1 124800	.860 AC 1SBF1SFG .8600	2	SANTANGELO, LORI 20 OVERBROOK ROAD UPPER SADDLE RIVER, NJ 20 OVERBROOK RD	07458	359400 855900 1215300	3147627	3147627 00	773539 773538 1547077	795414 805136 1600550	786907 786907 1573814
1011 2 124600	.860 AC 1SB1SBG .8600	2	AGARWAL, AMIT & SONIA 18 OVERBROOK RD UPPER SADDLE RIVER, NJ 18 OVERBROOK RD	07458	359400 983700 1343100	3478629	3478629 00	854884 854883 1709767	879059 889803 1768862	869658 869657 1739315
1011 3 124400	.860 AC 1SF1SFG .8600	2	PESANELLO, SHIRLEY ANN 16 OVERBROOK RD UPPER SADDLE RIVER NJ 16 OVERBROOK RD	07458-1913	359400 170000 529400	1371146	1371146 00	336963 336963 673926	346493 350727 697220	342787 342786 685573
1011 4 124200	1.000 AC 1SBF1SFG 1.0000	2	STERN JR, LEONARD & DANA CARNEVALE 12 OVERBROOK RD UPPER SADDLE RIVER, NJ 12 OVERBROOK RD	07458	365000 235200 600200	1554518	1554518 00	382028 382027 764055	392831 397632 790463	388630 388629 777259
1011 5 124000	.880 AC 1SF .8800	2	COYNE, BRIAN & BAXTER, MARGARET M 8 OVERBROOK RD UPPER SADDLE RIVER, NJ 8 OVERBROOK RD	07458	360200 181100 541300	1401967	1401967 00	344538 344537 689075	354281 358611 712892	350492 350492 700984
1011 6 123800	.860 AC 1SB1SBG .8600	2	LENCHNER, DANIEL & VERONICA 4 OVERBROOK ROAD UPPER SADDLE RIVER, NJ 4 OVERBROOK RD	07458	309400 1040600 1350000	3496500	3496500 00	859275 859275 1718550	883575 894375 1777950	874125 874125 1748250

12497100

32367489

00

00

32367489

15908810

16458679

16183748

Block No. Lot No. Qualification Account No.	Land Dimensions Building Description Additional Lots Acreage	Prop. Class	Owner's Name Address City State Property Location	Billing Code Zip Code	Land Improvement Exemption Net Total	2025 Property Tax Special Dist	2025 Total Tax Deduction Net Tax	Amt.Billed 2025 1st Q 2nd Q Total	2nd Half 2025 3rd Q 4th Q Total	Preliminary 2026 Tax 1st Q 2nd Q Total
1011 7 119100	1.690 AC 1SCB1SCBG 1.6900	2	PAGE, MICHAEL & KATHLEEN 39 UNION AVE UPPER SADDLE RIVER, NJ 39 UNION AVE	07458	356400 685800 1042200	2699298	2699298 00 2699298	663361 663360 1326721	682120 690457 1372577	674825 674824 1349649
1011 8.01	.914 AC .9140	2	LARSEN, MARIE 4 SPRUCE HOLLOW UPPER SADDLE RIVER, NJ 4 SPRUCE HOLLOW	07458-1619	495700 668200 1163900	3014501	3014501 00 3014501	740823 740822 1481645	761773 771083 1532856	753626 753625 1507251
1011 8.02	.872 AC .8720	2	RAGI, MARGARET MIGNONA 6 SPRUCE HOLLOW RD UPPER SADDLE RIVER, NJ 6 SPRUCE HOLLOW	07458	493600 556400 1050000	2719500	2719500 00 2719500	668325 668325 1336650	687225 695625 1382850	679875 679875 1359750
1011 8.03	1.040 AC 1.0400	2	SCHMIDT, KENNETH A. & LORRAINE V. 5 SPRUCE HOLLOW RD UPPER SADDLE RIVER NJ 5 SPRUCE HOLLOW	07458-1941	502000 948000 1450000	3755500	3755500 00 3755500	922925 922925 1845850	949025 960625 1909650	938875 938875 1877750
1011 8.04	1.170 AC 1.1700	2	ISLAM, FAHAD & AKTHER, FARJANA 3 SPRUCE HOLLOW UPPER SADDLE RIVER, NJ 3 SPRUCE HOLLOW	07458	508500 877800 1386300	3590517	3590517 00 3590517	882380 882380 1764760	907334 918423 1825757	897630 897629 1795259
1011 8.05	.860 AC .8600	2	LEDERMAN, ADAM B & VERA 1 SPRUCE HOLLOW UPPER SADDLE RIVER, NJ 1 SPRUCE HOLLOW	07458	493000 622400 1115400	2888886	2888886 00 2888886	709952 709952 1419904	730030 738952 1468982	722222 722221 1444443
1011 9.01 118800	4.455 AC 4.4550	2	INSERRA, MARIE 4 SPRUCE HOLLOW UPPER SADDLE RIVER, NJ 21 UNION AVE	07458 02995	485500 894000 1379500	3572905	3572905 00 3572905	878052 878052 1756104	902883 913918 1816801	893227 893226 1786453
1011 9.02	2.119 AC 2.1190	2	DUPONT, LAURA 23 UNION AVE UPPER SADDLE DR, NJ 23 UNION AVE	07458	383000 1289800 1672800	4332552	4332552 00 4332552	1064738 1064737 2129475	1094848 1108229 2203077	1083138 1083138 2166276
1011 10 127900	.860 AC .8600	2	KOTHARI, KETAN & RITA S PATEL 3 WARE RD UPPER SADDLE RIVER, NJ 3 WARE RD	07458	349400 576000 925400	2396786	2396786 00 2396786	589017 589017 1178034	605675 613077 1218752	599197 599196 1198393
1011 11 128000	.860 AC .8600	2	BRUNETTI, VITO & EDWARD 7 WARE ROAD UPPER SADDLE RIVER, NJ 7 WARE RD	07458	349400 811000 1160400	3005436	3005436 00 3005436	738595 738594 1477189	759482 768765 1528247	751359 751359 1502718
1011 13 128100	.860 AC 2SF .8600	2	RIVERA, ANTHONY & NATALIE 15 WARE RD UPPER SADDLE RIVER, NJ 15 WARE RD	07458	349400 797300 1146700	2969953	2969953 00 2969953	729875 729874 1459749	750515 759689 1510204	742489 742488 1484977
1011 14 128200	1.600 AC 1.6000	2	DEJA, KATARZYNA 19 WARE RD. UPPER SADDLE RIVER, NJ 19 WARE RD	07458-1919	370000 780000 1150000	2978500	2978500 00 2978500	731975 731975 1463950	752675 761875 1514550	744625 744625 1489250
1011 15.01 128300	1.160 AC 1.1600	2	BAS, ELIZ 27 WARE RD UPPER SADDLE RIVER, NJ 27 WARE RD	07458	359000 892200 1251200	3240608	3240608 00 3240608	796389 796389 1592778	818910 828920 1647830	810152 810152 1620304
1011 15.02 128300	.861 AC .8610	2	STEINMAN, RICHARD & DIOTTE, JACQUELIN 4 BROOKSIDE DR UPPER SADDLE RIVER, NJ 4 BROOKSIDE DR	07458	349400 780600 1130000	2926700	2926700 00 2926700	719245 719245 1438490	739585 748625 1488210	731675 731675 1463350

17023800

44091642

00

00

44091642

21671299

22420343

22045823

Block No. Lot No. Qualification Account No.	Land Dimensions Building Description Additional Lots Acreage	Prop. Class	Owner's Name Address City State Property Location	Billing Code Zip Code	Land Improvement Exemption Net Total	2025 Property Tax Special Dist	2025 Total Tax Deduction Net Tax	Amt.Billed 2025 1st Q 2nd Q Total	2nd Half 2025 3rd Q 4th Q Total	Preliminary 2026 Tax 1st Q 2nd Q Total
1011 16 129400	.860 AC 1.5S .8600	2	BROWN, MELANIE ELIZABETH 8 BROOKSIDE DR UPPER SADDLE RIVER, NJ 8 BROOKSIDE DR	07458	349400 201200 550600	1426054	1426054 00 1426054	350457 350457 700914	360368 364772 725140	356514 356513 713027
1011 17 129500	.890 AC 1SF1SFG .8900	2	JOHANNESSEN, M MARK A 12 BROOKSIDE DR UPPER SADDLE RIVER, NJ 12 BROOKSIDE DR	07458	350600 160300 510900	1323231	1323231 00 1323231	325188 325188 650376	334384 338471 672855	330808 330808 661616
1011 18 129600	.860 AC .8600	1	SCHAFER, JOHN P. 20 FLORENCE CT UPPER SADDLE RIVER, NJ 16 FLORENCE CT	07458-1908	349400 0 349400	904946	904946 00 904946	222393 222393 444786	228683 231477 460160	226237 226236 452473
1011 19	1.000 AC 1SBL1SBG 1.0000	2	SCHAFER, JOHN P. & JEAN S. 20 FLORENCE CT UPPER SADDLE RIVER NJ 20 FLORENCE CT	02780 07458-1908	355000 113500 468500	1213415 V1	1213415 -25000 1188415	291951 291950 583901	300383 304131 604514	297104 297104 594208
1012 1 117900	3.430 AC 1SBCB1SF 3.4300	4A	UPPER SADDLE RIVER ASSOC LLC 105-E PLEASANT AVENUE UPPER SADDLE RIVER, NJ 306 ROUTE 17	07458	1354400 1145600 2500000	6475000	6475000 00 6475000	1591250 1591250 3182500	1636250 1656250 3292500	1618750 1618750 3237500
1012 2 129310	.970 AC 1SBCB .9700	4A	E.C.I. PROPERTIES/WARE RD LLC 58 WARE RD UPPER SADDLE RIVER, NJ 58 WARE RD	07458	353800 681900 1035700	2682463	2682463 00 2682463	659223 659223 1318446	677866 686151 1364017	670616 670616 1341232
1012 3 128900	.480 AC .4800	2	MOHAMMAD, AFFAN & AFFAN, KIRAN 52 WARE RD UPPER SADDLE RIVER, NJ 52 WARE RD	07458	250700 672400 923100	2390829	2390829 00 2390829	587554 587553 1175107	604169 611553 1215722	597708 597707 1195415
1012 4 129000	.480 AC 1SF1SFG .4800	2	TOOLE ST LAWRENCE, Nanci 48 WARE ROAD UPPER SADDLE RIVER, NJ 48 WARE RD	07458	250700 150100 400800	1038072	1038072 00 1038072	255110 255109 510219	262324 265529 527853	259518 259518 519036
1012 5 129300	.470 AC 1SF .4700	2	SANTOS, OLIVER S 44 WARE RD UPPER SADDLE RIVER, NJ 44 WARE RD	07458	250400 127100 377500	977725	977725 00 977725	240279 240279 480558	247074 250093 497167	244432 244431 488863
1012 6 129200	.470 AC 1SCBS1SCBS .4700	2	MUELLER, CINDY 40 WARE RD UPPER SADDLE RIVER, NJ 40 WARE RD	07458	250400 210500 460900	1193731	1193731 00 1193731	293363 293363 586726	301659 305346 607005	298433 298433 596866
1012 7 129100	.320 AC 1SCBS .3200	2	MCGRAW, PATRICK 36 WARE ROAD UPPER SADDLE RIVER, NJ 36 WARE RD	07458	245900 267300 513200	1329188	1329188 00 1329188	326652 326652 653304	335889 339995 675884	332297 332297 664594
1012 8.01 118400	0.0929 AC .0929	1	MCGRAW, PATRICK 36 WARE ROAD UPPER SADDLE RIVER, NJ 93 PLEASANT AVE	07458	3700 0 3700	9583	9583 00 9583	2355 2355 4710	2422 2451 4873	2396 2396 4792
1012 9 127200	1.260 AC 1SCBS 1.2600	2	LUTHI, ERNEST & ROSALIE J. 32 WARE RD UPPER SADDLE RIVER NJ 32 WARE RD	07458-1920	361500 214500 576000	1491840	1491840 00 1491840	366624 366624 733248	376992 381600 758592	372960 372960 745920
1012 10 127300	1.130 AC 1SF1SFG 1.1300	2	FISHERMAN, ERIC & AMY 28 WARE RD UPPER SADDLE RIVER, NJ 28 WARE RD	07458	358300 338800 697100	1805489	1805489 00 1805489	443705 443704 887409	456252 461828 918080	451373 451372 902745

9367400

24261566

00

25000

24236566

11912204

12324362

12118287

Block No. Lot No. Qualification Account No.	Land Dimensions Building Description Additional Lots Acreage	Prop. Class	Owner's Name Address City State Property Location	Billing Code Zip Code	Land Improvement Exemption Net Total	2025 Property Tax Special Dist	2025 Total Tax Deduction Net Tax	Amt.Billed 2025 1st Q 2nd Q Total	2nd Half 2025 3rd Q 4th Q Total	Preliminary 2026 Tax 1st Q 2nd Q Total
1012 11 127400	1.000 AC 1.0000	2	SAVRESKI, SVETOZAR & BEATA M 24 WARE RD UPPER SADDLE RIVER, NJ 24 WARE RD	07458	355000 1132300 1487300	3852107	3852107 00 3852107	946667 946666 1893333	973438 985336 1958774	963027 963027 1926054
1012 12 127500	.862 AC .8620	2	TUFANO, ANTHONY & LYNETTE 20 WARE RD UPPER SADDLE RIVER NJ 20 WARE RD	07458	349500 710700 1060200	2745918	2745918 00 2745918	674818 674817 1349635	693901 702382 1396283	686480 686479 1372959
1012 13	.861 AC .8610	2	CARDINAL EIGHT LLC 16 WARE RD UPPER SADDLE RIVER, NJ 16 WARE RD	07458	332000 668000 1000000	2590000	2590000 00 2590000	636500 636500 1273000	654500 662500 1317000	647500 647500 1295000
1012 14 127600	.860 AC .8600	2	STEARNS, DIEGO FERNANDEZ ETAL 12 WARE RD UPPER SADDLE RIVER, NJ 12 WARE RD	07458	331900 401300 733200	1898988	1898988 00 1898988	466682 466682 933364	479879 485745 965624	474747 474747 949494
1012 15	.860 AC 1SB .8600	2	HALVORSEN, JAN I. & WENCHE 8 WARE RD UPPER SADDLE RIVER NJ 8 WARE RD	04192 07458-1920	349400 235700 585100	1515409	1515409 00 1515409	372417 372416 744833	382948 387628 770576	378853 378852 757705
1012 16 127800	.940 AC 1SF1SCBG .9400	2	FUSARO, CHRISTOPHER & MICHELLE 15 UNION AVE UPPER SADDLE RIVER, NJ 15 UNION AVE	07458	312600 1164500 1477100	3825689	3825689 00 3825689	940175 940174 1880349	966762 978578 1945340	956423 956422 1912845
1012 17 127700	.930 AC 1SCB .9300	2	CASEY, JAMES & PATRICIA 9 UNION AVE UPPER SADDLE RIVER, NJ 9 UNION AVE	07458	312200 526400 838600	2171974	2171974 00 2171974	533769 533769 1067538	548864 555572 1104436	542994 542993 1085987
1012 18 126500	.900 AC 2S .9000	2	CHRISTOPHER, ROBERT J. & GLORIA M. 59 PLEASANT AVE UPPER SADDLE RIVER NJ 59 PLEASANT AVE	07458-2405	311000 590300 901300	2334367	2334367 00 2334367	573678 573677 1147355	589901 597111 1187012	583592 583592 1167184
1012 19 126600	.860 AC .8600	2	BARTOLOMEO, MICHAEL & MARYLEE ASHBY 63 PLEASANT AVE UPPER SADDLE RIVER NJ 63 PLEASANT AVE	01146 07458-2433	323000 503400 826400	2140376	2140376 00 2140376	526004 526003 1052007	540879 547490 1088369	535094 535094 1070188
1012 20	.880 AC .8800	1	MICHALSKI, DARIUSZ G & CHUDZIAK, M Y 71 PLEASANT AVE UPPER SADDLE RIVER, NJ 67 PLEASANT AVE	07458	88000 0 88000	227920	227920 00 227920	56012 56012 112024	57596 58300 115896	56980 56980 113960
1012 21	.860 AC 2.5S .8600	2	MICHALSKI, DARIUSZ G & CHUDZIAK, M Y 71 PLEASANT AVE UPPER SADDLE RIVER, NJ 71 PLEASANT AVE	07458	323000 263500 586500	1519035	1519035 00 1519035	373308 373307 746615	383864 388556 772420	379759 379759 759518
1012 22 126700	.860 AC .8600	2	FOX, JOSHUA J & ERICA L 75 PLEASANT AVE UPPER SADDLE RIVER, NJ 75 PLEASANT AVE	07458	323000 666600 989600	2563064	2563064 00 2563064	629881 629880 1259761	647693 655610 1303303	640766 640766 1281532
1012 23 126800	.860 AC 1SBF1SFG .8600	2	ABDELRAHMAN (ETALS), AKRAM 79 PLEASANT AVE UPPER SADDLE RIVER, NJ 79 PLEASANT AVE	07458	323000 960700 1283700	3324783	3324783 00 3324783	817075 817075 1634150	840182 850451 1690633	831196 831196 1662392
1012 24 126900	.860 AC 1SF1SFG .8600	2	BRONK, KRZYSZTOF & DOROTA H/W 83 PLEASANT AVE UPPER SADDLE RIVER, NJ 83 PLEASANT AVE	07458	323000 215000 538000	1393420	1393420 00 1393420	342437 342437 684874	352121 356425 708546	348355 348355 696710

12395000

32103050

00

00

32103050

15778838

16324212

16051528

Block No. Lot No. Qualification Account No.	Land Dimensions Building Description Additional Lots Acreage	Prop. Class	Owner's Name Address City State Property Location	Billing Code Zip Code	Land Improvement Exemption Net Total	2025 Property Tax Special Dist	2025 Total Tax Deduction Net Tax	Amt.Billed 2025 1st Q 2nd Q Total	2nd Half 2025 3rd Q 4th Q Total	Preliminary 2026 Tax 1st Q 2nd Q Total
1012 25 127000	.860 AC . .8600	2	PANG (ETAL), RICHARD WAI CHIU 87 PLEASANT AVE UPPER SADDLE RIVER, NJ 87 PLEASANT AVE	07458	323000 887900 1210900	3136231	3136231 00 3136231	770738 770738 1541476	792534 802221 1594755	784058 784058 1568116
1012 26 127100	.860 AC . .8600	2	HUNTER, TRAVIS & CATHERINE 91 PLEASANT AVENUE UPPER SADDLE RIVER, NJ 91 PLEASANT AVE	07458	323000 777000 1100000	2849000	2849000 00 2849000	700150 700150 1400300	719950 728750 1448700	712250 712250 1424500
1012 27.01	.882 AC . .8820	2	HAKAKIAN, BABAK TRSTE 1 JOSEPH COURT UPPER SADDLE RIVER, NJ 1 JOSEPH COURT	07458	494100 907900 1402000	3631180	3631180 00 3631180	892373 892373 1784746	917609 928825 1846434	907795 907795 1815590
1012 27.02	.938 AC . .9380	2	5 JOSEPH COURT LLC 312 EISLER LANE HILLSBOROUGH, NJ 5 JOSEPH COURT	08844	496900 1503100 2000000	5180000	5180000 00 5180000	1273000 1273000 2546000	1309000 1325000 2634000	1295000 1295000 2590000
1012 28 118200	1.850 AC 1SB1G 1.8500	2	SKLAR, CRAIG D 101 PLEASANT AVENUE UPPER SADDLE RIVER, NJ 101 PLEASANT AVE	07458	381000 338400 719400	1863246	1863246 00 1863246	457898 457898 915796	470848 476602 947450	465812 465811 931623
1012 29 118300	2.270 AC 1SF2SCB 2.2700	4A	105 PLEASANT AVE LLC 103 PLEASANT AVE UPPER SADDLE RIVER, NJ 103 PLEASANT AVE	07458	534300 515700 1050000	2719500	2719500 00 2719500	668325 668325 1336650	687225 695625 1382850	679875 679875 1359750
1012 30 118100	2.830 AC 2-1SF1SM 2.8300	4A	NORTHBOUND REAL ESTATE LLC 40 WATCHUNG AVENUE CHATHAM, NJ 107 PLEASANT AVE	07928	919800 1300900 2220700	5751613	5751613 00 5751613	1413476 1413475 2826951	1453448 1471214 2924662	1437904 1437903 2875807
1013 1 132500	.860 AC 1SBF . .8600	2	GREENE, RICHARD J 16 BIRCHWOOD CT UPPER SADDLE RIVER NJ 16 BIRCHWOOD CT	01175 07458-1905	349400 134800 484200	1254078	1254078 00 1254078	308194 308193 616387	316909 320782 637691	313520 313519 627039
1013 2 132400	.860 AC . .8600	2	DIKTAS, ARSAT& DUZGUN, MURAT & USKUV 12 BIRCHWOOD CT UPPER SADDLE RIVER NJ 12 BIRCHWOOD CT	07458	349400 541100 890500	2306395	2306395 00 2306395	566804 566803 1133607	582832 589956 1172788	576599 576599 1153198
1013 3 132300	.900 AC . .9000	2	LOMUTI, GREGORY G. & ELLEN 8 BIRCHWOOD CT. UPPER SADDLE RIVER, NJ 8 BIRCHWOOD CT	07458-1905	351000 563400 914400	2368296	2368296 00 2368296	582016 582015 1164031	598475 605790 1204265	592074 592074 1184148
1013 4 132200	.860 AC . .8600	2	DAVE,NITIKA V&NITIKA V 100 THOMPSON LN APT 4H EDGEWATER, NJ 63 BROOKSIDE DR	07020	349400 844400 1193800	3091942	3091942 00 3091942	759854 759854 1519708	781342 790892 1572234	772986 772985 1545971
1013 5 131200	.950 AC 1SF1SFG . .9500	2	ARNOLD, KARYL 49 BROOKSIDE DR UPPER SADDLE RIVER, NJ 49 BROOKSIDE DR	07458	353000 161200 514200	1331778	1331778 00 1331778	327289 327288 654577	336544 340657 677201	332945 332944 665889
1013 6 131100	.860 AC 1SBF . .8600	2	SCHULTZ, CARRIE 45 BROOKSIDE DR UPPER SADDLE RIVER, NJ 45 BROOKSIDE DR	07458	349400 231600 581000	1504790	1504790 00 1504790	369807 369806 739613	380265 384912 765177	376198 376197 752395
1013 7 131000	.900 AC 1SF . .9000	2	TARBUTTON, THOMAS R. & NANCY L. 39 BROOKSIDE DR. UPPER SADDLE RIVER, NJ 39 BROOKSIDE DR	07458-1930	351000 205500 556500	1441335	1441335 00 1441335	354213 354212 708425	364229 368681 732910	360334 360334 720668

14837600

38429384

00

00

38429384

18888267

19541117

19214694



Block No. Lot No. Qualification Account No.	Land Dimensions Building Description Additional Lots Acreage	Prop. Class	Owner's Name Address City State Property Location	Billing Code Zip Code	Land Improvement Exemption Net Total	2025 Property Tax Special Dist	2025 Total Tax Deduction Net Tax	Amt.Billed 2025 1st Q 2nd Q Total	2nd Half 2025 3rd Q 4th Q Total	Preliminary 2026 Tax 1st Q 2nd Q Total
1013 8 130900	.940 AC 1SF .9400	2	RADLEIGH, RAYMOND J. & SUSAN BETZ 35 BROOKSIDE DR UPPER SADDLE RIVER NJ 35 BROOKSIDE DR	01175 07458-1930	352600 121700 474300	1228437	1228437 00	301892 301892 603784	310430 314223 624653	307110 307109 614219
1013 9 130800	1.000 AC 1SB1SBG 1.0000	2	NAPIERSKI, KEITH A & BARBARA L 31 OLD FORGE CT UPPER SADDLE RIVER, NJ 31 OLD FORGE CT	07458	355000 203200 558200	1445738	1445738 00	355295 355294 710589	365342 369807 735149	361435 361434 722869
1013 10 130700	1.000 AC 1SF1SFG 1.0000	2	TEPPER, DAVID & FRANCES 27 OLD FORGE CT UPPER SADDLE RIVER, NJ 27 OLD FORGE CT	07458	355000 225400 580400	1503236	1503236 00	369425 369424 738849	379872 384515 764387	375809 375809 751618
1013 11 117800	.340 AC 1.3400	1	FAZIO, TARA L & RYAN A 416 ROUTE 17 NORTH RAMSEY, NJ ROUTE 17 N REAR	07446	17000 0 17000	44030	44030 00	10821 10820 21641	11127 11262 22389	11008 11007 22015
1013 12 117700	1.520 AC 2SF 1.5200	2	LORBERBAUM, ANDREA 18 BIRCHWOOD COURT UPPER SADDLE RIVER, NJ 18 BIRCHWOOD CT	07658	331200 323900 655100	1696709	1696709 00	416972 416971 833943	428763 434003 862766	424178 424177 848355
1014 1 132900	1.360 AC 3 1.3600	4A	ORCHARD PROPERTIES, L.L.C. P.O. BOX 205 RAMSEY, NJ 75 BROOKSIDE DR	07446	364000 415400 779400	2018646	2018646 00	496088 496088 992176	510118 516352 1026470	504662 504661 1009323
1014 2 132800	.900 AC 1SBF1SFG .9000	2	CHEMAN, CHERYL PIZAPPI 71 BROOKSIDE DR UPPER SADDLE RIVER, NJ 71 BROOKSIDE DR	07458	351000 194500 545500	1412845	1412845 00	347211 347211 694422	357030 361393 718423	353212 353211 706423
1014 4 132600	.830 AC 2SB .8300	2	DEMARIA (ETAL), ALFONSE A 15 BIRCHWOOD CT UPPER SADDLE RIVER, NJ 15 BIRCHWOOD CT	07458	313400 602100 915500	2371145	2371145 00	582716 582716 1165432	599195 606518 1205713	592787 592786 1185573
1015 1 115000	.630 AC 2SF-2SB&B .6300	4A	BTD RLTY LLC 436 RT 17 N RAMSEY, NJ 415 ROUTE 17	07446	409500 370900 780400	2021236	2021236 00	496725 496724 993449	510772 517015 1027787	505309 505309 1010618
1015 2 115100	.950 AC 1SCB .9500	4A	RAG REALTY, LLC 585 ROUTE 17 RAMSEY, NJ 401 ROUTE 17	07446	712500 1652400 2364900	6125091	6125091 00	1505259 1505259 3010518	1547827 1566746 3114573	1531273 1531273 3062546
1015 3 115125	1.000 AC 1.0000	4A	RAG REALTY, LLC 585 RT 17 RAMSEY, N J 379 ROUTE 17	07446	750000 52700 802700	2078993	2078993 00	510919 510918 1021837	525367 531789 1057156	519749 519748 1039497
1015 4 115150	1.000 AC 1.0000	4A	VAN DUREN, RAYMOND & FAITH, T/A, R.F.L. RLTY ASSOC 585 RTE 17 RAMSEY, NJ 365 ROUTE 17	07446	750000 1525500 2275500	5893545	5893545 00	1448356 1448356 2896712	1489315 1507518 2996833	1473387 1473386 2946773
1015 5 114800	.940 AC 2SFS .9400	4A	BTD REALTY LLC 345 ROUTE 17 UPPER SADDLE RIVER, NJ 345 ROUTE 17	07458	611000 761000 1372000	3553480	3553480 00	873278 873278 1746556	897974 908950 1806924	888370 888370 1776740
1015 7 114800	1.700 AC NEW BUILDING 1.7000	4A	CEDAR HOLDING ASSOC. 222 GRAND AVE ENGLEWOOD NJ 335 ROUTE 17	07631-4352	1049800 2870600 3920400	10153836	10153836 00	2495335 2495334 4990669	2565902 2597265 5163167	2538459 2538459 5076918

Block No. Lot No. Qualification Account No.	Land Dimensions Building Description Additional Lots Acreage	Prop. Class	Owner's Name Address City State Property Location	Billing Code Zip Code	Land Improvement Exemption Net Total	2025 Property Tax Special Dist	2025 Total Tax Deduction Net Tax	Amt.Billed 2025 1st Q 2nd Q Total	2nd Half 2025 3rd Q 4th Q Total	Preliminary 2026 Tax 1st Q 2nd Q Total
1015 10 115300	.440 AC .4400	4A	121 PLEASANT AVE, LLC P.O. BX 425 SADDLE RIVER, NJ 119 PLEASANT AVE	07458	154000 100 154100	399119	399119 00 399119	98085 98085 196170	100858 102091 202949	99780 99780 199560
1015 11 115400	.670 AC 1SBCB .6700	4A	121 PLEASANT AVE, LLC P.O. BOX 425 SADDLE RIVER, NJ 121 PLEASANT AVE	07458	234500 672300 906800	2348612	2348612 00 2348612	577179 577178 1154357	593501 600754 1194255	587153 587153 1174306
1015 12 115500	.590 AC 1SCB .5900	4A	123 PLEASANT AVE LLC P.O. BOX 425 SADDLE RIVER, NJ 123 PLEASANT AVE	07458	206500 374400 580900	1504531	1504531 00 1504531	369743 369743 739486	380199 384846 765045	376133 376133 752266
1015 13 115600	.340 AC 1SCB .3400	4A	PALM TREE ENTERPRISES, INC 125 PLEASANT AVE UPPER SADDLE RIVER NJ 125 PLEASANT AVE	07458-2303	119000 321400 440400	1140636	1140636 00 1140636	280315 280314 560629	288242 291765 580007	285159 285159 570318
1015 14 115700	.330 AC 1SBCB .3300	4A	SINGLETON-BROWNE CORP 127 PLEASANT AVE UPPER SADDLE RIVER NJ 4 INDUSTRIAL AVE	07458-2303	115500 234700 350200	907018	907018 00 907018	222903 222902 445805	229206 232007 461213	226755 226754 453509
1015 15 115800	.430 AC 1SCB .4300	4A	SINGLETON-BROWNE CORP 127 PLEASANT AVE UPPER SADDLE RIVER NJ 8 INDUSTRIAL AVE	07458-2303	150500 404800 555300	1438227	1438227 00 1438227	353449 353448 706897	363444 367886 731330	359557 359557 719114
1015 16 115900	1.140 AC 1SBCB 1.1400	4B	THE C AND D HORTON FAMILY LTD PARTN 614 BAYVIEW DRIVE TOMS RIVER, NJ 12 INDUSTRIAL AVE	08753-2005	399000 944000 1343000	3478370	3478370 00 3478370	854820 854819 1709639	878994 889737 1768731	869593 869592 1739185
1015 18 116100	.510 AC 1SCB .5100	4A	SADDLE INDUSTRIAL LLC 20 INDUSTRIAL AVE UPPER SADDLE RIVER, NJ 20 INDUSTRIAL AVE	07458	178500 571500 750000	1942500	1942500 00 1942500	477375 477375 954750	490875 496875 987750	485625 485625 971250
1015 19 116200	.660 AC 1SCB .6600	4B	RJK II LLC 24 INDUSTRIAL AVE UPPER SADDLE RIVER, NJ 24 INDUSTRIAL AVE	07458	231000 429700 660700	1711213	1711213 00 1711213	420536 420535 841071	432428 437714 870142	427804 427803 855607
1016 1.01 C001 114300	2BR .0000	2	ANDRIOLI, MICHELLE 1 CHAPEL LN UPPER SADDLE RIVER, NJ 1 CHAPEL LANE	07458	20000 46900 66900	173271	173271 00 173271	42582 42582 85164	43786 44321 88107	43318 43318 86636
1016 1.02 C002	2BR .0000	2	MOREIRA, JOSE & MAYRA 2 CHAPEL LANE UPPER SADDLE RIVER, NJ 2 CHAPEL LANE	07458	20000 99200 119200	308728	308728 00 308728	75871 75871 151742	78016 78970 156986	77182 77182 154364
1016 1.03 C003	1BR .0000	2	LEIDER, LORRAINE 3 CHAPEL LANE UPPER SADDLE RIVER, NJ 3 CHAPEL LANE	07458	20000 22100 42100	109039	109039 00 109039	26797 26797 53594	27554 27891 55445	27260 27260 54520
1016 1.04 C004	2BR .0000	2	JAMIESON, BONNIE 4 CHAPEL LANE UPPER SADDLE RIVER NJ 4 CHAPEL LANE	07458	20000 46600 66600	172494	172494 00 172494	42391 42391 84782	43590 44122 87712	43124 43123 86247
1016 1.05 C005	1BR .0000	2	JAMIESON, KATHERINE A. 5 CHAPEL LN UPPER SADDLE RIVER, NJ 5 CHAPEL LANE	07458	20000 59900 79900	206941	206941 00 206941	50857 50856 101713	52295 52933 105228	51736 51735 103471

Block No. Lot No. Qualification Account No.	Land Dimensions Building Description Additional Lots Acreage	Prop. Class	Owner's Name Address City State Property Location	Billing Code Zip Code	Land Improvement Exemption Net Total	2025 Property Tax Special Dist	2025 Total Tax Deduction Net Tax	Amt.Billed 2025 1st Q 2nd Q Total	2nd Half 2025 3rd Q 4th Q Total	Preliminary 2026 Tax 1st Q 2nd Q Total
1016 1.06 C006	1BR .0000	2	LOBUE, ANDREA M 6 CHAPEL LN UPPER SADDLE RIVER, NJ 6 CHAPEL LANE	07458	20000 54500 74500	192955	192955 00	47420 47419	48760 49356	48239 48239
1016 1.07 C007	2BR .0000	2	MICELI, DEANNA 7 CHAPEL LANE UPPER SADDLE RIVER NJ 7 CHAPEL LANE	07458	20000 46400 66400	171976	171976 00	42264 42263	43459 43990	42994 42994
1016 1.08 C008	1BR .0000	2	GORBACZ, MACIEJ 8 CHAPEL LANE UPPER SADDLE RIVER NJ 8 CHAPEL LANE	07458	20000 21100 41100	106449	106449 00	26161 26160	26900 27228	26613 26612
1016 1.09 C009	1BR .0000	2	WILLIAMS, TIMOTHY R 9 CHAPEL LANE UPPER SADDLE RIVER NJ 9 CHAPEL LANE	07458	20000 69200 89200	231028	231028 00	56776 56776	58381 59095	57757 57757
1016 1.10 C0010	2BR .0000	2	TARABOCCHIA, ASHLEY 10 CHAPEL LANE UPPER SADDLE RIVER, NJ 10 CHAPEL LANE	07458	20000 49000 69000	178710	178710 00	43919 43918	45161 45712	44678 44677
1016 1.11 C0011	1BR .0000	2	KARIAN, JOHNNY 11 CHAPEL LN #11 UPPER SADDLE RIVER, NJ 11 CHAPEL LANE	07458	20000 21100 41100	106449	106449 00	26161 26160	26900 27228	26613 26612
1016 1.12 C0012	1BR .0000	2	HANNIBAL, DIAMOND 12 CHAPEL LN UPPER SADDLE RIVER, NJ 12 CHAPEL LANE	07458	20000 70500 90500	234395	234395 00	57604 57603	59232 59956	58599 58599
1016 1.13 C0013	2BR .0000	2	HARTMAN, JILL 13 CHAPEL LANE UPPER SADDLE RIVER NJ 13 CHAPEL LANE	07458	20000 66600 86600	224294	224294 00	55121 55121	56680 57372	56074 56073
1016 1.14 C0014	1BR .0000	2	PATEL, GAUTAM & USHABEN 14 CHAPEL LANE UPPER SADDLE RIVER, NJ 14 CHAPEL LANE	07458	20000 21100 41100	106449	106449 00	26161 26160	26900 27228	26613 26612
1016 1.15 C0015	3BR .0000	2	SHEHATA, MAGED A ETAL 15 CHAPEL LANE UPPER SADDLE RIVER, NJ 15 CHAPEL LANE	07458	20000 53800 73800	191142	191142 00	46974 46974	48302 48892	47786 47785
1016 1.16 C0016	3BR .0000	2	PATEL, JASUBHAI R & NITABEN J 16 CHAPEL LANE UPPER SADDLE RIVER, NJ 16 CHAPEL LANE	07458	20000 110700 130700	338513	338513 00	83191 83190	85543 86589	84629 84628
1016 1.17 C0017	3BR .0000	2	DHORAJIA, VASANTI V ETAL 17 CHAPEL LANE UPPER SADDLE RIVER, NJ 17 CHAPEL LANE	07458	20000 102300 122300	316757	316757 00	77844 77844	80046 81023	79190 79189
1016 1.18 C0018	3BR .0000	2	HUGHES, HELEN R. 18 CHAPEL LANE UPPER SADDLE RIVER NJ 18 CHAPEL LANE	07458	20000 53800 73800	191142	191142 00	46974 46974	48302 48892	47786 47785
1016 1.19 C0019	1BR .0000	2	GRUENBERG, SUSANNA M 19 CHAPEL LN UPPER SADDLE RIVER, NJ 19 CHAPEL LANE	07458	20000 21100 41100	106449	106449 00	26161 26160	26900 27228	26613 26612

1041200

2696708

00

00

2696708

1325453

1371255

1348358

Block No. Lot No. Qualification Account No.	Land Dimensions Building Description Additional Lots Acreage	Prop. Class	Owner's Name Address City State Property Location	Billing Code Zip Code	Land Improvement Exemption Net Total	2025 Property Tax Special Dist	2025 Total Tax Deduction Net Tax	Amt.Billed 2025 1st Q 2nd Q Total	2nd Half 2025 3rd Q 4th Q Total	Preliminary 2026 Tax 1st Q 2nd Q Total
1016 1.20 C0020	2BR .0000	2	MORROW, LISA DALE 20 CHAPEL LANE UPPER SADDLE RIVER NJ 20 CHAPEL LANE	07458	20000 99100 119100	308469	308469 00 308469	75808 75807 151615	77951 78903 156854	77118 77117 154235
1016 1.21 C0021	1BR .0000	2	SANCHEZ, ASHLEY 21 CHAPEL LANE UPPER SADDLE RIVER, NJ 21 CHAPEL LANE	07458	20000 54600 74600	193214	193214 00 193214	47483 47483 94966	48826 49422 98248	48304 48303 96607
1016 1.22 C0022	2BR .0000	2	SPENCE, DONNA 22 CHAPEL LANE UPPER SADDLE RIVER NJ 22 CHAPEL LANE	07458	20000 54600 74600	193214	193214 00 193214	47483 47483 94966	48826 49422 98248	48304 48303 96607
1016 1.23 C0023	2BR .0000	2	ODO, ELIZABETH 23 CHAPEL LANE UPPER SADDLE RIVER, NJ 23 CHAPEL LANE	07458	20000 99400 119400	309246	309246 00 309246	75998 75998 151996	78148 79102 157250	77312 77311 154623
1016 1.24 C0024	1BR .0000	2	GROSS, JASON 24 CHAPEL LN UPPER SADDLE RIVER, NJ 24 CHAPEL LANE	07458	20000 21100 41100	106449	106449 00 106449	26161 26160 52321	26900 27228 54128	26613 26612 53225
1016 1.25 C0025	COMMON AREA 1.26 .0000	1	UPPER SADDLE RIVER HOUSING CORP 376 WEST SADDLE RIVER RD UPPER SADDLE RIVER, NJ CHAPEL LANE	07458	0 0 0	00	00 00 00	00 00 00	00 00 00	00 00 00
1016 2 114500	.300 AC .3000	1	BLAKE GARDENS LLC 147 HALIFAX ROAD MAHWAH, NJ 176 CRESCENT AVE	07430	105000 0 105000	271950	271950 00 271950	66833 66832 133665	68723 69562 138285	67988 67987 135975
1016 3 114400	1.000 AC ABANDONED HOUSE (TEARDOWN) 1.0000	1	GARVEY WOODS RE LLC 147 HALIFAX RD MAHWAH, NJ 172 CRESCENT AVE	07430	350000 0 350000	906500	906500 00 906500	222775 222775 445550	229075 231875 460950	226625 226625 453250
1016 4 114600	1.000 AC 1SF1SFG 1.0000	15C	BOROUGH OF UPPER SADDLE RIVER 376 WEST SADDLE RIVER RD. UPPER SADLE RIVER , NJ 168 CRESCENT AVE	07458	*EXEMPT*	00	00 00 00	00 00 00	00 00 00	00 00 00
1016 5.01	.3516 VACANT LAND .3516	15F	BOROUGH UPPER SADDLE RIVER 376 WEST SADDLE RIVER RD UPPER SADDLE RIVER, NJ REAR INDUSTRIAL AVE	07458 10	*EXEMPT*	00	00 00 00	00 00 00	00 00 00	00 00 00
1016 6	.980 AC .9800	15F	BOROUGH OF UPPER SADDLE RIVER 376 W SADDLE RIVER RD UPPER SADDLE RIVER, NJ 160 CRESCENT AVE	07458	*EXEMPT*	00	00 00 00	00 00 00	00 00 00	00 00 00
1016 7 116880	.330 AC 1SCB .3300	4A	GREENE (ETAL), LINDSEY 127 PLEASEANT AVE UPPER SADDLE RIVER, NJ 3 INDUSTRIAL AVE	07458	115200 233900 349100	904169	904169 00 904169	222203 222202 444405	228486 231278 459764	226043 226042 452085
1016 8.01 116600	1.070 AC 1SBCB 8 1.0700	4A	SINGLETON BROWN CORP. 127 PLEASANT AVE UPPER SADDLE RIVER NJ 11 INDUSTRIAL AVE	07458-2303	250700 554200 804900	2084691	2084691 00 2084691	579215 579215 1158430	459911 466350 926261	521173 521173 1042346
1016 9 116400	.900 AC 1SBCB 10 .9000	4A	USR ASSOC LLC 15 INDUSTRIAL AVE UPPER SADDLE RIVER, NJ 15-19 INDUSTRIAL AVE	07458	299300 481300 780600	2021754	2021754 00 2021754	496852 496852 993704	510903 517147 1028050	505439 505438 1010877

2818400

7299656

00

00

7299656

3721618

3578038

3649830

Block No. Lot No. Qualification Account No.	Land Dimensions Building Description Additional Lots Acreage	Prop. Class	Owner's Name Address City State Property Location	Billing Code Zip Code	Land Improvement Exemption Net Total	2025 Property Tax Special Dist	2025 Total Tax Deduction Net Tax	Amt.Billed 2025 1st Q 2nd Q Total	2nd Half 2025 3rd Q 4th Q Total	Preliminary 2026 Tax 1st Q 2nd Q Total
1016 11 116300	.900 AC .9000	4A	CBN RLTY LLC 21 INDUSTRIAL AVE UPPER SADDLE RIVER, NJ 21 INDUSTRIAL AVE	07458	299300 551900 851200	2204608	2204608 00 2204608	541789 541789 1083578	557110 563920 1121030	551152 551152 1102304
1017 1	7.480 AC 7.4800	4C	U.S.R.DEVELOPERS, L.L.C. %PINNACLE 820 MORRIS TURNPIKE SHORT HILLS NJ 15 MOUNTAIN VIEW RD	07078	1982200 5968200 7950400	20591536	20591536 00 20591536	5060430 5060429 10120859	5203537 5267140 10470677	5147884 5147884 10295768
1017 2.01 C002	.0000	2	ABZUG, RIKKI 2 SCHINDLER COURT UPPER SADDLE RIVER NJ 2 SCHINDLER COURT	07458	96100 494400 590500	1529395	1529395 00 1529395	375854 375853 751707	386482 391206 777688	382349 382349 764698
1017 2.02 C004	.0000	2	TSOUCARIS, ZOGRAFIA GIKAS 4 SCHINDLER COURT UPPER SADDLE RIVER, NJ 4 SCHINDLER COURT	07458	96100 413900 510000	1320900	1320900 00 1320900	324615 324615 649230	333795 337875 671670	330225 330225 660450
1017 2.03 C006	.0000	2	KIM, SEUNG YOUN 6 SCHINDLER CT UPPER SADDLE RIVER, NJ 6 SCHINDLER COURT	07458	96100 482600 578700	1498833	1498833 00 1498833	368343 368342 736685	378759 383389 762148	374709 374708 749417
1017 2.04 C008	.0000	2	ANZALONE, ANTHONY 340 BERGAMONT DR MADINA, MN 8 SCHINDLER COURT	55340	96100 474500 570600	1477854	1477854 00 1477854	363187 363187 726374	373458 378022 751480	369464 369463 738927
1017 2.05 C0010	.0000	2	SHIMIZU, SHUHEI & AYA 10 SCHINDLER CT UPPER SADDLE RIVER, NJ 10 SCHINDLER COURT	07458	96100 456500 552600	1431234	1431234 00 1431234	351730 351730 703460	361677 366097 727774	357809 357808 715617
1017 2.06 C0012	.0000	2	POLICASTRO, REGINA 12 SCHINDLER CT UPPER SADDLE RIVER, NJ 12 SCHINDLER COURT	07458	96100 504300 600400	1555036	1555036 00 1555036	382155 382154 764309	392962 397765 790727	388759 388759 777518
1017 2.07 C0014	.0000	2	YATES, JOEL ETAL/TRSTE 14 SCHINDLER CT UPPER SADDLE RIVER, NJ 14 SCHINDLER COURT	07458	96100 424400 520500	1348095 V1	1348095 -25000 1323095	325049 325048 650097	334417 338581 672998	330774 330774 661548
1017 2.08 C0016	.0000	2	COMMISSO, CATHERINE 7 ALFORD ROAD SADDLE RIVER, NJ 16 SCHINDLER COURT	07458	96100 424400 520500	1348095	1348095 00 1348095	331299 331298 662597	340667 344831 685498	337024 337024 674048
1017 2.09 C0018	.0000	2	FOX, PERRY & DARIA 18 SCHINDLER COURT UPPER SADDLE RIVER, NJ 18 SCHINDLER COURT	07458	96100 461500 557600	1444184	1444184 00 1444184	354913 354912 709825	364949 369410 734359	361046 361046 722092
1017 2.10 C0020	.0000	2	SANTANGELO, NICHOLAS & RENEE 20 SCHINDLER COURT UPPER SADDLE RIVER, NJ 20 SCHINDLER COURT	07458	96100 374800 470900	1219631	1219631 00 1219631	299728 299728 599456	308204 311971 620175	304908 304908 609816
1017 2.11 C0022	.0000	2	POLLER, KENNETH G & MARYANNE 22 SCHINDLER CT UPPER SADDLE RIVER, NJ 22 SCHINDLER COURT	07458	96100 433900 530000	1372700	1372700 00 1372700	337345 337345 674690	346885 351125 698010	343175 343175 686350
1017 2.12 C0024	.0000	2	SLATTERY, ROSETTA G 24 SCHINDLER COURT UPPER SADDLE RIVER, NJ 24 SCHINDLER COURT	07458	96100 456500 552600	1431234	1431234 00 1431234	351730 351730 703460	361677 366097 727774	357809 357808 715617



Block No. Lot No. Qualification Account No.	Land Dimensions Building Description Additional Lots Acreage	Prop. Class	Owner's Name Address City State Property Location	Billing Code Zip Code	Land Improvement Exemption Net Total	2025 Property Tax Special Dist	2025 Total Tax Deduction Net Tax	Amt.Billed 2025 1st Q 2nd Q Total	2nd Half 2025 3rd Q 4th Q Total	Preliminary 2026 Tax 1st Q 2nd Q Total
1017 2.13 C0026	.0000	2	LEE, SUP CHAN & BO EUN ETAL 26 SCHINDLER CT UPPER SADDLE RIVER, NJ 07458 26 SCHINDLER COURT		96100 477100 573200	1484588	1484588 00	364842 364842 729684	375159 379745 754904	371147 371147 742294
1017 2.14 C0028	.0000	2	MAENG, JUCHO & GYEONG HEE 28 SCHINDLER CT UPPER SADDLE RIVER, NJ 07458 28 SCHINDLER COURT		96100 477100 573200	1484588	1484588 00	364842 364842 729684	375159 379745 754904	371147 371147 742294
1017 2.15 C0030	.0000	2	GUPTE, PRADEEP M & GUPTE, ANJALI P 30 SCHINDLER CT UPPER SADDLE RIVER, NJ 07458 30 SCHINDLER COURT		96100 444000 540100	1398859	1398859 00	343774 343774 687548	353495 357816 711311	349715 349715 699430
1017 2.16 C0032	.0000	2	HENDLIN, LAURIE & SLUTSKY, FRED 32 SCHINDLER CT UPPER SADDLE RIVER, NJ 07458 32 SCHINDLER COURT		96100 423900 520000	1346800	1346800 00	330980 330980 661960	340340 344500 684840	336700 336700 673400
1017 2.17 C0034	.0000	2	MILLER, THOMAS & JANET 34 SCHINDLER CT UPPER SADDLE RIVER, NJ 07458 34 SCHINDLER COURT		96100 477100 573200	1484588	1484588 00	364842 364842 729684	375159 379745 754904	371147 371147 742294
1017 2.18 C0036	.0000	2	GOGINENI, BALA S & MALLIPEDDI, HARINI 36 SCHINDLER CT UPPER SADDLE RIVER, NJ 07458 36 SCHINDLER COURT		96100 444000 540100	1398859	1398859 00	343774 343774 687548	353495 357816 711311	349715 349715 699430
1017 2.19 C0038	.0000	2	GABBERT, KENNETH A 38 SCHINDLER CT UPPER SADDLE RIVER, NJ 07458 38 SCHINDLER COURT		96100 424400 520500	1348095 v1	1348095 -25000	325049 325048 650097	334417 338581 672998	330774 330774 661548
1017 2.20 C0040	.0000	2	TAE YOUN KIM 2024 REVOCABLE TRUST 40 SCHINDLER CT UPPER SADDLE RIVER, NJ 07458 40 SCHINDLER COURT		96100 444000 540100	1398859	1398859 00	343774 343774 687548	353495 357816 711311	349715 349715 699430
1017 2.21 C0042	.0000	2	CHOI, KWAN HO & HANNAH 42 SCHINDLER CT UPPER SADDLE RIVER, NJ 07458 42 SCHINDLER COURT		96100 477100 573200	1484588	1484588 00	364842 364842 729684	375159 379745 754904	371147 371147 742294
1017 2.22 C0044	.0000	2	FOROOTAN, ALI R & FARAKISH, NEGAR 44 SCHINDLER CT UPPER SADDLE RIVER, NJ 07458 44 SCHINDLER COURT		96100 496700 592800	1535352	1535352 00	377318 377317 754635	387988 392729 780717	383838 383838 767676
1017 2.23 C0046	.0000	2	WHANG, MI HYE 696 KING ROAD, FRANKLIN LAKES, NJ 07417 46 SCHINDLER COURT		96100 429300 525400	1360786	1360786 00	334417 334417 668834	343875 348077 691952	340197 340196 680393
1017 2.24 C0048	.0000	2	CHOI, YOON & KYUNGSUN SUNG 48 SCHINDLER CT UPPER SADDLE RIVER, NJ 07458 48 SCHINDLER COURT		96100 460500 556600	1441594	1441594 00	354276 354276 708552	364295 368747 733042	360399 360398 720797
1017 2.25 C0050	.0000	2	STIROH, BERNARD 50 SCHINDLER CT UPPER SADDLE RIVER, NJ 07458 50 SCHINDLER COURT		96100 477100 573200	1484588	1484588 00	364842 364842 729684	375159 379745 754904	371147 371147 742294
1017 2.26 C0052	.0000	2	FRANZESE, THOMAS & LAUREN 52 SCHINDLER CT UPPER SADDLE RIVER, NJ 07458 52 SCHINDLER COURT		96100 477100 573200	1484588	1484588 00	358592 358592 717184	381409 385995 767404	371147 371147 742294

Block No. Lot No. Qualification Account No.	Land Dimensions Building Description Additional Lots Acreage	Prop. Class	Owner's Name Address City State Property Location	Billing Code Zip Code	Land Improvement Exemption Net Total	2025 Property Tax Special Dist	2025 Total Tax Deduction Net Tax	Amt.Billed 2025 1st Q 2nd Q Total	2nd Half 2025 3rd Q 4th Q Total	Preliminary 2026 Tax 1st Q 2nd Q Total
1017 2.27 C0054	.0000	2	YDAVOY, RAISA 54 SCHINDLER CT UPPER SADDLE RIVER, NJ 54 SCHINDLER COURT	07458	96100 454600 550700	1426313	1426313 00 1426313	350521 350520 701041	360433 364839 725272	356579 356578 713157
1017 2.28 C0056	.0000	2	KIM, JUNE HYUNG (ETAL) 56 SCHINDLER COURT UPPER SADDLE RIVER, NJ 56 SCHINDLER COURT	07458	96100 494400 590500	1529395	1529395 00 1529395	375854 375853 751707	386482 391206 777688	382349 382349 764698
1017 2.29 C0058	.0000	2	ISRAEL, MARK L & STEPHANIE B 58 SCHINDLER CT UPPER SADDLE RIVER, NJ 58 SCHINDLER COURT	07458	96100 435500 531600	1376844	1376844 00 1376844	338364 338363 676727	347932 352185 700117	344211 344211 688422
1017 2.30 C0060	.0000	2	ALKHAWAM, RIM 60 SCHINDLER COURT UPPER SADDLE RIVER, NJ 60 SCHINDLER COURT	07458	96100 450700 546800	1416212	1416212 00 1416212	348039 348038 696077	357881 362254 720135	354053 354053 708106
1017 2.31 C0062	.0000	2	MU, FEI & WANG, JIE 62 SCHINDLER CT UPPER SADDLE RIVER, NJ 62 SCHINDLER COURT	07458	96100 502900 599000	1551410	1551410 00 1551410	381264 381263 762527	392046 396837 788883	387853 387852 775705
1017 2.32 C001	.0000	2	LIEBHOFF, STEVEN & ANITA 1 SCHINDLER COURT UPPER SADDLE RIVER, NJ 1 SCHINDLER COURT	07458	96100 444400 540500	1399895	1399895 00 1399895	344029 344028 688057	353757 358081 711838	349974 349974 699948
1017 2.33 C003	.0000	2	KIM, JONGWOOK & MEYOUNG CHEON 311 RUSSEL AVE EDGEWATER, NJ 3 SCHINDLER COURT	07020	96100 444000 540100	1398859	1398859 00 1398859	343774 343774 687548	353495 357816 711311	349715 349715 699430
1017 2.34 C005	.0000	2	DEVAUL, JEFFREY F & IRINA E 5 SCHINDLER COURT UPPER SADDLE RIVER, NJ 5 SCHINDLER COURT	07458	96100 424400 520500	1348095	1348095 00 1348095	331299 331298 662597	340667 344831 685498	337024 337024 674048
1017 2.35 C007	.0000	2	GRILLO, MICHAEL STEVEN ETAL 7 SCHINDLER CT #7 UPPER SADDLE RIVER, NJ 7 SCHINDLER COURT	07458	96100 477100 573200	1484588	1484588 00 1484588	364842 364842 729684	375159 379745 754904	371147 371147 742294
1017 2.36 C0019	.0000	2	HOLL, JOSEPH & RUTH ANN 19 SCHINDLER COURT UPPER SADDLE RIVER, NJ 19 SCHINDLER COURT	07458	96100 499200 595300	1541827	1541827 00 1541827	378909 378908 757817	389624 394386 784010	385457 385457 770914
1017 2.37 C0021	.0000	2	21 SCHINDLER COURT LLC 60 BRAMS HILL DR MAHWAH, NJ 21 SCHINDLER COURT	07430	96100 456500 552600	1431234	1431234 00 1431234	351730 351730 703460	361677 366097 727774	357809 357808 715617
1017 2.38 C0023	.0000	2	LAPINSON, JULIE & ESPINOZA, MARIO 23 SCHINDLER CT UPPER SADDLE RIVER, NJ 23 SCHINDLER COURT	07458	96100 477100 573200	1484588	1484588 00 1484588	364842 364842 729684	375159 379745 754904	371147 371147 742294
1017 2.39 C0023	.0000	1	ORCHARD HILL ESTATES LLC - INTEGRA 200 VALLEY ROAD SUITE 203 MOUNT ARLINGTON, NJ SCHINDLER CT COMMON AREA	07856	0 0 0	00	00 00 00	00 00 00	00 00 00	00 00 00
1101 1 139500	.870 AC 1SB .8700	2	ZHU, WENJIANG 53 PLEASANT AVE UPPER SADDLE RIVER, NJ 53 PLEASANT AVE	07458	323500 254000 577500	1495725	1495725 00 1495725	367579 367579 735158	377974 382593 760567	373932 373931 747863

7291500

18884985

00

00

18884985

9282084

9602901

9442496

Block No. Lot No. Qualification Account No.	Land Dimensions Building Description Additional Lots Acreage	Prop. Class	Owner's Name Address City State Property Location	Billing Code Zip Code	Land Improvement Exemption Net Total	2025 Property Tax Special Dist	2025 Total Tax Deduction Net Tax	Amt.Billed 2025 1st Q 2nd Q Total	2nd Half 2025 3rd Q 4th Q Total	Preliminary 2026 Tax 1st Q 2nd Q Total
1101 2 139600	.860 AC 1SBF .8600	2	GORDON, ROBERT M. & AZAR P. 8 UNION AVE UPPER SADDLE RIVER NJ 8 UNION AVE	01175 07458-2407	309400 271900 581300	1505567	1505567 00 1505567	369998 369997 739995	380461 385111 765572	376392 376392 752784
1101 3 139700	.860 AC 1SBF .8600	2	SCHROENROCK, DENNIS 50 ELIZABETH TERRACE UPPER SADDLE RIVER, NJ 50 ELIZABETH TERR	07458	334400 363100 697500	1806525	1806525 00 1806525	443959 443959 887918	456514 462093 918607	451632 451631 903263
1101 4 139800	.860 AC USF1SFG .8600	2	SHASHO, DAVID & LINDA 48 ELIZABETH TER UPPER SADDLE RIVER NJ 48 ELIZABETH TERR	07458-2432	334400 303300 637700	1651643	1651643 00 1651643	405896 405896 811792	417375 422476 839851	412911 412911 825822
1101 5 139900	.860 AC 1SBF .8600	2	GOLDFINE, AUSTIN & MICHELE 44 ELIZABETH TERR UPPER SADDLE RIVER, NJ 44 ELIZABETH TERR	07458	334400 391700 726100	1880599	1880599 00 1880599	321051 321050 642101	616345 622153 1238498	470150 470150 940300
1101 6 140000	.800 AC 1SBF .8000	2	STEWART, ALICIA M TRUSTEE 40 ELIZABETH TERR UPPER SADDLE RIVER, NJ 40 ELIZABETH TERR	07458	332000 1200100 1532100	3968139	3968139 00 3968139	975182 975182 1950364	1002759 1015016 2017775	992035 992035 1984070
1101 7 140100	.860 AC 1SBF1SBFG .8600	2	BERNDT, BRYAN & JO ANN 36 ELIZABETH TERRACE UPPER SADDLE RIVER, NJ 36 ELIZABETH TERR	07458	334400 178000 512400	1327116	1327116 00 1327116	326143 326142 652285	335366 339465 674831	331779 331779 663558
1101 8 140200	.860 AC 1SF .8600	2	KIM, SE KANG & YUN MI 32 ELIZABETH TERR UPPER SADDLE RIVER, NJ 32 ELIZABETH TERR	07458	334400 165200 499600	1293964	1293964 00 1293964	317996 317995 635991	326988 330985 657973	323491 323491 646982
1101 9 140300	.860 AC 1SF .8600	2	RUGGERE, DENNIS & YOO, JANE 28 ELIZABETH TERRACE UPPER SADDLE RIVER, NJ 28 ELIZABETH TERR	07458	334400 593800 928200	2404038	2404038 00 2404038	590800 590799 1181599	607507 614932 1222439	601010 601009 1202019
1101 10 140400	.870 AC 2SF .8700	2	SIGALOV, ALEXANDER & FOCELLA, THERESA 7 CHARLES CT UPPER SADDLE RIVER, NJ 7 CHARLES CT	07458	334800 242700 577500	1495725	1495725 00 1495725	367579 367579 735158	377974 382593 760567	373932 373931 747863
1101 11 138900	.880 AC 1SBF .8800	2	MOORE, BRUCE R. & DEBORAH J. 1 CHARLES CT UPPER SADDLE RIVER NJ 1 CHARLES CT	07458-2401	335200 173900 509100	1318569	1318569 00 1318569	324043 324042 648085	333206 337278 670484	329643 329642 659285
1101 12 139000	.860 AC 1SF .8600	2	SHERMAN, CHRISTOPHER M & FIONA M 29 PLEASANT AVE UPPER SADDLE RIVER, NJ 29 PLEASANT AVE	07458	323000 251100 574100	1486919	1486919 00 1486919	365415 365415 730830	375748 380341 756089	371730 371730 743460
1101 13 139100	.890 AC 1SF .8900	2	FARINAS, RAMON & CARMEN 33 PLEASANT AVE UPPER SADDLE RIVER, NJ 33 PLEASANT AVE	07458	324500 130900 455400	1179486	1179486 00 1179486	289862 289862 579724	298060 301702 599762	294872 294871 589743
1101 14 139200	.790 AC 2SF2G .7900	2	GOODMAN, DIANA 37 PLEASANT AVE UPPER SADDLE RIVER, NJ 37 PLEASANT AVE	07458	319500 445800 765300	1982127	1982127 00 1982127	487114 487113 974227	500889 507011 1007900	495532 495532 991064
1101 15 139250	.950 AC 1SF1SFG .9500	2	BARBER, WILLIAM & ANI G 41 PLEASANT AVE UPPER SADDLE RIVER, NJ 41 PLEASANT AVE	07458	327500 201000 528500	1368815	1368815 00 1368815	336391 336390 672781	345903 350131 696034	342204 342204 684408

9524800

24669232

00

00

24669232

11842850

12826382

12334621

Block No. Lot No. Qualification Account No.	Land Dimensions Building Description Additional Lots Acreage	Prop. Class	Owner's Name Address City State Property Location	Billing Code Zip Code	Land Improvement Exemption Net Total	2025 Property Tax Special Dist	2025 Total Tax Deduction Net Tax	Amt.Billed 2025 1st Q 2nd Q Total	2nd Half 2025 3rd Q 4th Q Total	Preliminary 2026 Tax 1st Q 2nd Q Total
1101 16 139300	.860 AC 1SBF1SFG .8600	2	JANIC, MARIUSZ 45 PLEASANT AVENUE UPPER SADDLE RIVER, NJ 45 PLEASANT AVE	07458	323000 248100 571100	1479149	1479149 00 1479149	363506 363505 727011	373785 378353 752138	369788 369787 739575
1101 17 139400	.860 AC 2S .8600	2	AYBAR, ROBERTO MORONTA ETAL 49 PLEASANT AVE UPPER SADDLE RIVER, NJ 49 PLEASANT AVE	07458	323000 1169700 1492700	3866093	3866093 00 3866093	950104 950103 1900207	976972 988914 1965886	966524 966523 1933047
1102 1 137100	1.230 AC 2SBF1SFG 1.2300	2	HAMILTON, SCOT G. & KATHRYN K. 53 ELIZABETH TERR UPPER SADDLE RIVER, NJ 53 ELIZABETH TERR	07458-2403	345800 206500 552300	1430457	1430457 00 1430457	351539 351539 703078	361481 365898 727379	357615 357614 715229
1102 2 137200	.890 AC 1SBF .8900	2	ABBASI MALLICK PROPERTIES LLC 42 JEFFERSON AVE SHORT HILLS, NJ 49 ELIZABETH TERR	07078	335600 137700 473300	1225847	1225847 V1 -25000 1200847	295006 295005 590011	303525 307311 610836	300212 300212 600424
1102 3 137300	.860 AC 1SBF .8600	2	CHO, HYUN JA & KYU CHANG 45 ELIZABETH TERR UPPER SADDLE RIVER, NJ 45 ELIZABETH TERR	07458	334400 229500 563900	1460501	1460501 00 1460501	358923 358922 717845	369073 373583 742656	365126 365125 730251
1102 4 137400	.860 AC 1SF .8600	2	PAPILE, KENNETH & ELISSA 41 ELIZABETH TERRACE UPPER SADDLE RIVER, NJ 41 ELIZABETH TERR	07458	334400 1027600 1362000	3527580	3527580 00 3527580	866913 866913 1733826	891429 902325 1793754	881895 881895 1763790
1102 5 137500	.870 AC 6018SF (2019) .8700	2	TALWAR, RICH A ETAL 37 ELIZABETH TERR UPPER SADDLE RIVER, NJ 37 ELIZABETH TERR	07458	334800 1155000 *PARTIAL* 1489800	3858582	3858582 00 3858582	948258 948258 1896516	975074 986992 1962066	964646 964645 1929291
1102 6 137600	.860 AC 6310SF (2020) .8600	2	SIMELA, ASHLEY T & TANASHA M 33 ELIZABETH TERR UPPER SADDLE RIVER, NJ 33 ELIZABETH TERR	07458	334400 1116800 1451200	3758608	3758608 00 3758608	923689 923689 1847378	949810 961420 1911230	939652 939652 1879304
1102 7 137700	.880 AC 1SBF .8800	2	DAVIDOWITZ, SIDNEY M & DEBORAH F 29 ELIZABETH TER UPPER SADDLE RIVER NJ 29 ELIZABETH TERR	07458-2403	335200 222000 557200	1443148	1443148 00 1443148	354658 354658 709316	364687 369145 733832	360787 360787 721574
1102 8 137800	.900 AC 1SF .9000	2	HABER, EMANUAL M & SHARI F 25 ELIZABETH TER UPPER SADDLE RIVER NJ 25 ELIZABETH TERR	07458-2403	336000 391200 727200	1883448	1883448 00 1883448	462863 462863 925726	475952 481770 957722	470862 470862 941724
1102 9 137900	.880 AC 1SBF1SFG .8800	2	PULIS RISSMEYER, ELEANOR 21 ELIZABETH TERR UPPER SADDLE RIVER, NJ 21 ELIZABETH TERR	07458	335200 251700 586900	1520071	1520071 00 1520071	373562 373562 747124	384126 388821 772947	380018 380018 760036
1102 10 138000	.870 AC 1SBF1SFG .8700	2	WISHNOFF, PAUL & BURKE, ABIGAIL 17 ELIZABETH TERRACE UPPER SADDLE RIVER, NJ 17 ELIZABETH TERR	07458	334800 365200 700000	1813000	1813000 00 1813000	445550 445550 891100	458150 463750 921900	453250 453250 906500
1102 11 138100	.870 AC 1SF .8700	2	FATUOVA, ROCCO T & MARIE J 13 ELIZABETH TER UPPER SADDLE RIVER NJ 13 ELIZABETH TERR	01977 07458-2403	334800 216400 551200	1427608	1427608 00 1427608	350839 350839 701678	360760 365170 725930	356902 356902 713804
1102 12 138200	1.580 AC 1.5800	2	MATRI, HENRY M & MARIE 11 ELIZABETH TER UPPER SADDLE RIVER NJ 11 ELIZABETH TERR	01602 07458-2403	354500 358000 712500	1845375	1845375 00 1845375	453507 453506 907013	466331 472031 938362	461344 461344 922688

11791300

30539467

00

25000

30514467

14997829

15516638

15257237

Block No. Lot No. Qualification Account No.	Land Dimensions Building Description Additional Lots Acreage	Prop. Class	Owner's Name Address City State Property Location	Billing Code Zip Code	Land Improvement Exemption Net Total	2025 Property Tax Special Dist	2025 Total Tax Deduction Net Tax	Amt.Billed 2025 1st Q 2nd Q Total	2nd Half 2025 3rd Q 4th Q Total	Preliminary 2026 Tax 1st Q 2nd Q Total
1102 13 135400	.280 AC .29 AC. 14 .2800	2	SUNNY STONE PARTNERS LLC 261 WEST SADDLE RIVER RD UPPER SADDLE RIVER, NJ 261 WEST SADDLE RIVER RD	07458	125600 119500 245100	634809	634809 00 634809	156007 156006 312013	160418 162378 322796	158703 158702 317405
1102 15 138800	.860 AC 1SBF1SFG .8600	2	VERHOVNIK, JOHN W 257 W SADDLE RIVER RD UPPER SADDLE RIVER, NJ 257 WEST SADDLE RIVER RD	07458	274400 152400 426800	1105412	1105412 00 1105412	271659 271658 543317	279341 282754 562095	276353 276353 552706
1102 16 138700	.870 AC 1SF .8700	2	UZZI, RALPH & THOMASINA 253 W SADDLE RIVER RD UPPER SADDLE RIVER NJ 253 WEST SADDLE RIVER RD	07458-2119	274800 179300 454100	1176119	1176119 00 1176119	289035 289035 578070	297208 300841 598049	294030 294030 588060
1102 17 138600	.880 AC 1SBF1SFG .8800	2	BAKER, ALLYSON & SILVERSTEIN, RUSS 9 PLEASANT AVE UPPER SADDLE RIVER NJ 9 PLEASANT AVE	07458-2418	324000 241800 565800	1465422	1465422 00 1465422	360132 360132 720264	370316 374842 745158	366356 366355 732711
1102 18 138500	.870 AC 2SF1SFG .8700	2	ADAMCZYK, SZYMON & IRENEUSZ 13 PLEASANT AVE UPPER SADDLE RIVER, NJ 13 PLEASANT AVE	07458	323500 223200 546700	1415953	1415953 00 1415953	347975 347974 695949	357815 362189 720004	353989 353988 707977
1102 19 138400	.900 AC 1SB1SFG .9000	2	BENEDETTO, DONNA M 12 ELIZABETH TERRACE UPPER SADDLE RIVER, NJ 12 ELIZABETH TERR	07458	336000 223200 559200	1448328	1448328 00 1448328	355931 355931 711862	365996 370470 736466	362082 362082 724164
1102 20 138300	.950 AC 1SBF .9500	2	BASU (ETAL), KAUSIK 6 CHARLES CT UPPER SADDLE RIVER, NJ 6 CHARLES CT	07458	338000 148000 486000	1258740	1258740 00 1258740	309339 309339 618678	318087 321975 640062	314685 314685 629370
1103 1.01 1103 1.02 1103 1.03 1103 1.04 1103 1.05 1103 1.06	.920 AC .9200	2	MENDEL, MELISSA JAVER 3 INDIAN TRAIL UPPER SADDLE RIVER, NJ 3 INDIAN TR	07458	396000 454300 850300	2202277	2202277 00 2202277	541216 541216 1082432	556522 563323 1119845	550570 550569 1101139
1103 1.02 1103 1.03 1103 1.04 1103 1.05 1103 1.06	.870 AC .8700	2	LIU, BRANDON & LIN, YU MEI 7 INDIAN TRAIL UPPER SADDLE RIVER, NJ 7 INDIAN TR	07458	393500 351900 745400	1930586	1930586 00 1930586	474447 474447 948894	487865 493827 981692	482647 482646 965293
1103 1.03 1103 1.04 1103 1.05 1103 1.06	.990 AC .9900	2	BALABANIAN, ARA & SETA 11 INDIAN TRAIL UPPER SADDLE RIVER, NJ 11 INDIAN TR	07458	399500 414400 813900	2108001	2108001 00 2108001	518048 518047 1036095	532698 539208 1071906	527001 527000 1054001
1103 1.04 1103 1.05 1103 1.06	.860 AC .8600	2	DOWD, MATTHEW J & MURPHY, JENNIFER 15 INDIAN TR UPPER SADDLE RIVER, NJ 15 INDIAN TR	07458	393000 422000 815000	2110850	2110850 00 2110850	518748 518747 1037495	533418 539937 1073355	527713 527712 1055425
1103 1.05 1103 1.06	.860 AC .8600	2	CARROLL, JOHN PATRICK & SMITA 18 INDIAN TR UPPER SADDLE RIVER, NJ 18 INDIAN TR	07458	393000 407000 800000	2072000	2072000 00 2072000	509200 509200 1018400	523600 530000 1053600	518000 518000 1036000
1103 1.06	.960 AC .9600	2	FINKELSHTEYN, IIYA & MICHELLE 14 INDIAN TRAIL UPPER SADDLE RIVER, NJ 14 INDIAN TR	07458	398000 452000 850000	2201500	2201500 00 2201500	541025 541025 1082050	556325 563125 1119450	550375 550375 1100750
1103 2 135100	1.150 AC 1SBF1SFG 1.1500	2	DRIPCHAK, MICHAEL P. & ANNE C. 60 RIVERVIEW TERRACE UPPER SADDLE RIVER, NJ 60 RIVERVIEW TERR	07458-2030	343800 148500 492300	1275057	1275057 00 1275057	313349 313349 626698	322211 326148 648359	318765 318764 637529



Block No. Lot No. Qualification Account No.	Land Dimensions Building Description Additional Lots Acreage	Prop. Class	Owner's Name Address City State Property Location	Billing Code Zip Code	Land Improvement Exemption Net Total	2025 Property Tax Special Dist	2025 Total Tax Deduction Net Tax	Amt.Billed 2025 1st Q 2nd Q Total	2nd Half 2025 3rd Q 4th Q Total	Preliminary 2026 Tax 1st Q 2nd Q Total
1103 3 135000	.900 AC 1SF1SFG .9000	2	FIORINO, DIANNE 56 RIVERVIEW TERRCE UPPER SADDLE RIVER, NJ 56 RIVERVIEW TERR	07458	336000 196400 532400	1378916	1378916 00 1378916	338873 338872 677745	348456 352715 701171	344729 344729 689458
1103 4 134900	.860 AC 5234SF (2018) .8600	2	SALZILLO, JACKIE & MATTHEW J 50 RIVERVIEW TERRACE UPPER SADDLE RIVER, NJ 50 RIVERVIEW TERR	07458	334400 1026100 1360500	3523695	3523695 00 3523695	865959 865958 1731917	890447 901331 1791778	880924 880924 1761848
1103 5 134800	.860 AC .8600	2	EVELSON, MIRA & GALINA & BORIS 1 BIRCH CT UPPER SADDLE RIVER, NJ 1 BIRCH CT	07458	334400 711200 1045600	2708104	2708104 00 2708104	665525 665524 1331049	684345 692710 1377055	677026 677026 1354052
1104 1 134700	.870 AC .8700	2	JAMES, DOUGLAS & TAMARA 2 BIRCH CT UPPER SADDLE RIVER NJ 2 BIRCH CT	07458	334800 790700 1125500	2915045	2915045 00 2915045	716381 716381 1432762	736640 745643 1482283	728762 728761 1457523
1104 2 134600	1.000 AC 1SF 1.0000	2	KAYJAY PROPERTIES LLC 20 ELDEN DRIVE SADDLE RIVER, NJ 46 RIVERVIEW TERR	07458	340000 290200 630200	1632218	1632218 00 1632218	401123 401122 802245	412466 417507 829973	408055 408054 816109
1104 3 134500	.870 AC 1.5SF2G .8700	2	RIZZO, ANN MARIE 42 RIVERVIEW TER UPPER SADDLE RIVER NJ 42 RIVERVIEW TERR	05107 07458-2007	334800 269300 604100	1564619	1564619 00 1564619	384510 384510 769020	395383 400216 795599	391155 391155 782310
1104 4 135500	.870 AC 2SF1SFG .8700	2	ARAMI, AMIR & KHALESSI, SAGHAR TRSTE 7 SUNSET LN UPPER SADDLE RIVER, NJ 7 SUNSET LANE	07458	334800 306200 641000	1660190	1660190 00 1660190	407997 407996 815993	419535 424662 844197	415048 415047 830095
1104 5 135600	.880 AC 2SF1SFG .8800	2	NORIAN, DIANA 3 SUNSET LN UPPER SADDLE RIVER, NJ 3 SUNSET LANE	07458	335200 384100 719300	1862987	1862987 00 1862987	457835 457834 915669	470782 476536 947318	465747 465747 931494
1105 1 133900	.860 AC 1SB .8600	2	61 RIVERVIEW TERRACE LLC 49 PLEASANT AVENUE UPPER SADDLE RIVER, NJ 61 RIVERVIEW TERR	07458	334400 0 334400	866096	866096 00 866096	286362 286361 572723	145349 148024 293373	216524 216524 433048
1105 2 133800	1.140 AC 1.1400	2	CHAVA, BHARAT K & VINATHA 40 UNION AVE UPPER SADDLE RIVER, NJ 40 UNION AVE	07458	323400 1120300 1443700	3739183	3739183 00 3739183	918915 918915 1837830	944902 956451 1901353	934796 934796 1869592
1105 3 133700	1.300 AC 1.3000	2	KRINSKY, STACIE L 44 UNION AVENUE UPPER SADDLE RIVER, NJ 44 UNION AVE	07458	333000 1018700 1351700	3500903	3500903 00 3500903	860357 860357 1720714	884688 895501 1780189	875226 875226 1750452
1105 4 133600	.860 AC 1SF .8600	2	TSIN, DAVID LEONARD ETAL 48 UNION AVE UPPER SADDLE RIVER, NJ 48 UNION AVE	07458	379400 450900 830300	2150477	2150477 00 2150477	528486 528486 1056972	543432 550073 1093505	537620 537619 1075239
1105 5 144600	.860 AC 1S-2980SF(1963) 0 .8600	2	KANG, ELIZABETH 6 SADDLE HORN DR UPPER SADDLE RIVER, NJ 6 SADDLE HORN DR	07458	379400 270800 650200	1684018	1684018 00 1684018	413853 413852 827705	425556 430757 856313	421005 421004 842009
1105 6 144700	.860 AC 1SBF .8600	2	MOTTLE, JUDITH L. 9 SKYLINE DRIVE UPPER SADDLE RIVER NJ 9 SKYLINE DR	07458-2010	418000 192000 610000	1579900	1579900 00 1579900	388265 388265 776530	399245 404125 803370	394975 394975 789950

11878900

30766351

00

00

30766351

15268874

15497477

15383179

Block No. Lot No. Qualification Account No.	Land Dimensions Building Description Additional Lots Acreage	Prop. Class	Owner's Name Address City State Property Location	Billing Code Zip Code	Land Improvement Exemption Net Total	2025 Property Tax Special Dist	2025 Total Tax Deduction Net Tax	Amt.Billed 2025 1st Q 2nd Q Total	2nd Half 2025 3rd Q 4th Q Total	Preliminary 2026 Tax 1st Q 2nd Q Total
1105 7 144800	.860 AC 2SF2G .8600	2	MOLINARI, GUY N. & SUSAN P. 5 SKYLINE DR UPPER SADDLE RIVER NJ 5 SKYLINE DR	07458	418000 392000 810000	2097900	2097900 00	515565 515565 1031130	530145 536625 1066770	524475 524475 1048950
1105 8 144900	.940 AC 1SBF .9400	2	COMNINELLIS, HARRY & LISA 3 SKYLINE DR UPPER SADDLE RIVER, NJ 3 SKYLINE DR	07458	422000 407100 829100	2147369	2147369 00	527723 527722 1055445	542646 549278 1091924	536843 536842 1073685
1105 9 145000	.860 AC 2SF .8600	2	SPITALETTA, RICHARD & MARYANN 90 HILLCREST DR UPPER SADDLE RIVER, NJ 90 HILLCREST DR	07458-2004	418000 268600 686600	1778294	1778294 00	437021 437021 874042	449380 454872 904252	444574 444573 889147
1105 10 145100	.860 AC 2SF .8600	2	CHATURVEDI, MANISH ETAL 86 HILLCREST DR UPPER SADDLE RIVER, NJ 86 HILLCREST DR	07458	418000 278700 696700	1804453	1804453 00	443450 443449 886899	455990 461564 917554	451114 451113 902227
1105 11 145200	.860 AC 1SF1SFG .8600	2	SINGER, ANTHONY MARK & HUSNIYE LISA 82 HILLCREST DR UPPER SADDLE RIVER, NJ 82 HILLCREST DR	07458	418000 453000 871000	2255890	2255890 00	554392 554391 1108783	570070 577037 1147107	563973 563972 1127945
1105 12 145300	.920 AC 1SF .9200	1	MATEO, ALAN & CAROL 21 SUNSET LANE UPPER SADDLE RIVER, NJ 80 HILLCREST DR	07458	421000 0 421000	1090390	1090390 00	267967 267966 535933	275545 278912 554457	272598 272597 545195
1105 13 145500	.860 AC 1SF .8600	2	MATEO, ALAN & CAROL 21 SUNSET LN UPPER SADDLE RIVER NJ 21 SUNSET LANE	07458-2026	334400 288700 623100	1613829	1613829 00	396604 396603 793207	407819 412803 820622	403458 403457 806915
1105 14 145400	.860 AC 1SF .8600	2	BIRCH, CHRISTOPHER & CATHY LYNN 17 SUNSET LANE UPPER SADDLE RIVER, NJ 17 SUNSET LANE	07458	334400 915600 1250000	3237500	3237500 00	795625 795625 1591250	818125 828125 1646250	809375 809375 1618750
1105 15 000000	.860 AC 1SF .8600	15D	CHURCH OF THE PRES OF THE BVM 41 RIVERVIEW TER UPPER SADDLE RIVER NJ 41 RIVERVIEW TERR	07458-2006	*EXEMPT*	00	00 00 00	00 00 00	00 00 00	00 00 00
1105 16 134300	.880 AC 1SBF .8800	2	COLAKU, DRITA & ABDURAMAN 45 RIVERVIEW TERR UPPER SADDLE RIVER, NJ 45 RIVERVIEW TERR	07458	335200 186900 522100	1352239	1352239 00	332317 332317 664634	341714 345891 687605	338060 338060 676120
1105 17 134200	1.000 AC 1SF1SFG 1.0000	2	CITTI, JOHN & NANCY 49 RIVERVIEW TERR UPPER SADDLE RIVER, NJ 49 RIVERVIEW TERR	07458	340000 471000 811000	2100490	2100490 00	516202 516201 1032403	530800 537287 1068087	525123 525122 1050245
1105 18 134100	.880 AC 1SBF1SFG .8800	2	COSTANZA, DAWN J 800 WEST SADDLE RIVER RD HO-HO-KUS, NJ 53 RIVERVIEW TERR	07423	335200 250700 585900	1517481	1517481 00	372926 372925 745851	383472 388158 771630	379371 379370 758741
1105 19 134000	.890 AC 1SBF .8900	2	EISEN, JULIUS & SUSAN 57 RIVERVIEW TER UPPER SADDLE RIVER NJ 57 RIVERVIEW TERR	07458-2006	335600 245900 581500	1506085	1506085 00	370125 370125 740250	380592 385243 765835	376522 376521 753043
1106 1 145600	.860 AC 1SF .8600	2	GHAHYAZI, BEHROOZ 76 HILLCREST DR UPPER SADDLE RIVER, NJ 76 HILLCREST DR	07458	418000 242200 660200	1709918	1709918 00	420218 420217 840435	432101 437382 869483	427480 427479 854959

9348200

24211838

00

00

24211838

11900262

12311576

12105922

Block No. Lot No. Qualification Account No.	Land Dimensions Building Description Additional Lots Acreage	Prop. Class	Owner's Name Address City State Property Location	Billing Code Zip Code	Land Improvement Exemption Net Total	2025 Property Tax Special Dist	2025 Total Tax Deduction Net Tax	Amt.Billed 2025 1st Q 2nd Q Total	2nd Half 2025 3rd Q 4th Q Total	Preliminary 2026 Tax 1st Q 2nd Q Total
1106 2 145700	.860 AC 1SF2G .8600	2	MICHITSCH, HEIDI 72 HILLCREST DRIVE UPPER SADDLE RIVER, NJ 72 HILLCREST DR	07458	418000 275300 693300	1795647	1795647 00 1795647	441286 441285 882571	453765 459311 913076	448912 448912 897824
1106 3 145800	.860 AC 1SBF .8600	2	BOUTROS, SIMON & KARLOFF, KELLY 68 HILLCREST DR UPPER SADDLE RIVER, NJ 68 HILLCREST DR	07458	418000 649500 1067500	2764825	2764825 00 2764825	679464 679464 1358928	698679 707218 1405897	691207 691206 1382413
1106 4 145900	.860 AC 1SBF .8600	2	BASALYGA, VALERI & IRINA 64 HILLCREST DR UPPER SADDLE RIVER, NJ 64 HILLCREST DR	07458	418000 164500 582500	1508675	1508675 00 1508675	370762 370761 741523	381246 385906 767152	377169 377169 754338
1107 1 142600	.860 AC 1SBF .8600	2	HOLMOVIST, DONNA 89 HILLCREST DR UPPER SADDLE RIVER, NJ 89 HILLCREST DR	07458	418000 205900 623900	1615901	1615901 00 1615901	397113 397112 794225	408343 413333 821676	403976 403975 807951
1107 2 142700	.860 AC 1SBF .8600	2	NADEEM, SANA & JACKSON, ALEEM W 12 SKYLINE DR UPPER SADDLE RIVER, NJ 12 SKYLINE DR	07458	418000 197000 615000	1592850	1592850 00 1592850	391448 391447 782895	402518 407437 809955	398213 398212 796425
1107 3 142800	.860 AC 1SF .8600	2	GORDON, RICHARD & KAREN 14 SKYLINE DR UPPER SADDLE RIVER, NJ 14 SKYLINE DR	07458	418000 430900 848900	2198651	2198651 00 2198651	540325 540325 1080650	555605 562396 1118001	549663 549663 1099326
1107 4 142900	.860 AC 1SBF .8600	2	YELLOWITZ, SHEILA 18 SKYLINE DR UPPER SADDLE RIVER, NJ 18 SKYLINE DR	07458	418000 415400 833400	2158506	2158506 00 2158506	530459 530459 1060918	545461 552127 1097588	539627 539626 1079253
1107 5 143000	.860 AC REBUILT (2006) (ORIG 1963) .8600	2	BASKAYAN, E & A, AND MATESICH, S 22 SKYLINE DR UPPER SADDLE RIVER, NJ 22 SKYLINE DR	07458	418000 982000 1400000	3626000 S1	3626000 -25000 3601000	884850 884850 1769700	910050 921250 1831300	900250 900250 1800500
1107 6 143100	.860 AC 3892SF('64/E21) .8600	2	SOREMEKUN, OLANREWAJU ETAL 26 SKYLINE DRIVE UPPER SADDLE RIVER, NJ 26 SKYLINE DR	07458	418000 610400 1028400	2663556	2663556 00 2663556	654577 654576 1309153	673088 681315 1354403	665889 665889 1331778
1107 7 143200	.900 AC 2SF1SFG .9000	2	SLATER, JOHN GORDON & ELENA 30 SKYLINE DR UPPER SADDLE RIVER NJ 30 SKYLINE DR	01589 07458-2028	420000 288300 708300	1834497	1834497 00 1834497	450833 450833 901666	463583 469248 932831	458625 458624 917249
1107 8 141600	.910 AC 1SB .9100	2	PIRSOS, NICHOLAS & STEPHANIE 38 SKYLINE DR UPPER SADDLE RIVER, NJ 38 SKYLINE DR	07458	420500 506200 926700	2400153	2400153 00 2400153	589845 589844 1179689	606525 613939 1220464	600039 600038 1200077
1107 9 141700	.890 AC 1SBF .8900	2	BOFFORD, BRADLEY H 6 WIDEVIEW DR UPPER SADDLE RIVER, NJ 6 WIDEVIEW DR	07458	419500 280100 699600	1811964	1811964 00 1811964	445296 445295 890591	457888 463485 921373	452991 452991 905982
1107 10 141800	.900 AC 1SBF .9000	2	PARKER (ETS/TRSTES) ROBERT D 53 HILLCREST DR UPPER SADDLE RIVER, NJ 53 HILLCREST DR	07458	420000 156400 576400	1492876	1492876 00 1492876	366879 366878 733757	377254 381865 759119	373219 373219 746438
1107 11 141900	.860 AC 2SBF .8600	2	GELLER (ETAL), BRADLEY DAVID 57 HILLCREST DR UPPER SADDLE RIVER, NJ 57 HILLCREST DR	07458	418000 298600 716600	1855994	1855994 00 1855994	456116 456116 912232	469015 474747 943762	463999 463998 927997

11320500

29320095

00

25000

29295095

14398498

14896597

14647551

Block No. Lot No. Qualification Account No.	Land Dimensions Building Description Additional Lots Acreage	Prop. Class	Owner's Name Address City State Property Location	Billing Code Zip Code	Land Improvement Exemption Net Total	2025 Property Tax Special Dist	2025 Total Tax Deduction Net Tax	Amt.Billed 2025 1st Q 2nd Q Total	2nd Half 2025 3rd Q 4th Q Total	Preliminary 2026 Tax 1st Q 2nd Q Total
1107 12 142000	.860 AC 1SF1SBFG .8600	2	STEPHENS, WILLIAM 61 HILLCREST DR UPPER SADDLE RIVER, NJ 61 HILLCREST DR	07458	418000 141000 559000	1447810	1447810 00	355804 355803 711607	365866 370337 736203	361953 361952 723905
1107 13 142100	.860 AC 1SFG4 .8600	2	PORTNOY, ORIN P. & ROBIN W. 65 HILLCREST DR UPPER SADDLE RIVER NJ 65 HILLCREST DR	07458	418000 368400 786400	2036776	2036776 00	500544 500543 1001087	514699 520990 1035689	509194 509194 1018388
1107 14 142200	.860 AC 1SFG2 .8600	2	PARMELEE, KENNETH R & MARY 69 HILLCREST DR UPPER SADDLE RIVER, NJ 69 HILLCREST DR	07458	418000 239300 657300	1702407	1702407 00	418372 418371 836743	430203 435461 865664	425602 425602 851204
1107 15 142300	.860 AC 2SF .8600	2	CORRISTON, TERRENCE J & LINA 73 HILLCREST DR UPPER SADDLE RIVER NJ 73 HILLCREST DR	07458	418000 242000 660000	1709400	1709400 00	420090 420090 840180	431970 437250 869220	427350 427350 854700
1107 16 142400	.860 AC 1SF .8600	2	PEER, KENNETH R JR & CAROLE A 77 HILLCREST DR UPPER SADDLE RIVER NJ 77 HILLCREST DR	07458-2031	418000 147200 565200	1463868	1463868 00	359750 359750 719500	369923 374445 744368	365967 365967 731934
1107 17 142500	.860 AC 1SF .8600	2	CHAE, SUNGHO & HONG, GYUNG 85 HILLCREST DR UPPER SADDLE RIVER, NJ 85 HILLCREST DR	07458	418000 169500 587500	1521625	1521625 00	373944 373944 747888	384519 389218 773737	380407 380406 760813
1108 1 140900	.870 AC 2SBF .8700	2	PHUA, SPENCER & FIONA W LAU- 57 SKYLINE DR UPPER SADDLE RIVER, NJ 57 SKYLINE DR	07458	418500 385700 804200	2082878	2082878 00	511874 511873 1023747	526349 532782 1059131	520720 520719 1041439
1108 2 140800	.870 AC 1SF .8700	2	PEREZ, CARLOS & EVELYN UCETA- 53 SKYLINE DRIVE UPPER SADDLE RIVER, NJ 53 SKYLINE DR	07458	418500 458500 877000	2271430	2271430 00	558211 558210 1116421	573997 581012 1155009	567858 567857 1135715
1108 3 140700	.870 AC 1SF .8700	2	JATA, HILDA C 47 SKYLINE DR UPPER SADDLE RIVER, NJ 47 SKYLINE DR	07458	418500 1147500 1566000	4055940	4055940 00	996759 996759 1993518	1024947 1037475 2062422	1013985 1013985 2027970
1108 4 140600	.870 AC 1SF .8700	2	CRONIN, JOHN 43 SKYLINE DRIVE UPPER SADDLE RIVER, NJ 43 SKYLINE DR	07458	418500 952400 1370900	3550631	3550631 00	872578 872578 1745156	897254 908221 1805475	887658 887658 1775316
1108 5 140500	.870 AC 1SB .8700	2	MEZZINA, JOSEPH & ROSALBA BISCEGLIE 39 SKYLINE DR UPPER SADDLE RIVER, NJ 39 SKYLINE DR	07458	418500 247000 665500	1723645	1723645 00	423591 423591 847182	435570 440893 876463	430912 430911 861823
1108 6 141500	.860 AC 1SF .8600	2	SHAMES, HARRY & GLORIA 29 SKYLINE DR. UPPER SADDLE RIVER, NJ 29 SKYLINE DR	07458-2029	400000 50000 450000	1165500	1165500 00	286425 286425 572850	294525 298125 592650	291375 291375 582750
1108 7 141400	.860 AC 2SF .8600	2	MORELLI, DOMINIC A & KRISTEN A 25 SKYLINE DRIVE UPPER SADDLE RIVER, NJ 25 SKYLINE DR	07458	418000 236100 654100	1694119	1694119 00	416335 416335 832670	428108 433341 861449	423530 423530 847060
1108 8 141300	.860 AC 2SF1SFG .8600	2	GALLO, MICHAEL W & LAUREN M 21 SKYLINE DR UPPER SADDLE RIVER, NJ 21 SKYLINE DR	07458	418000 376000 794000	2056460	2056460 00	505381 505381 1010762	519673 526025 1045698	514115 514115 1028230

Block No. Lot No. Qualification Account No.	Land Dimensions Building Description Additional Lots Acreage	Prop. Class	Owner's Name Address City State Property Location	Billing Code Zip Code	Land Improvement Exemption Net Total	2025 Property Tax Special Dist	2025 Total Tax Deduction Net Tax	Amt.Billed 2025 1st Q 2nd Q Total	2nd Half 2025 3rd Q 4th Q Total	Preliminary 2026 Tax 1st Q 2nd Q Total
1108 9 141200	.860 AC 1SBF .8600	2	BOYEV, DENNIS & STACEY 17 SKYLINE DR UPPER SADDLE RIVER, NJ 17 SKYLINE DR	07458	418000 283500 701500	1816885	1816885 00 1816885	446505 446505 893010	459132 464743 923875	454222 454221 908443
1108 10 141100	.860 AC 2SBF1SFG .8600	2	GEARY, KENNETH A. JR. & PATRICIA R. 13 SKYLINE DR UPPER SADDLE RIVER NJ 13 SKYLINE DR	00660 07458-2029	418000 276100 694100	1797719	1797719 00 1797719	441795 441795 883590	454288 459841 914129	449430 449430 898860
1108 11 141000	.860 AC 1SFG .8600	2	RECAI, KAZIM & AYANOGLU, PEYMA 5 SADDLE HORN DR UPPER SADDLE RIVER, NJ 5 SADDLE HORN DR	07458	379400 1020600 1400000	3626000	3626000 00 3626000	891100 891100 1782200	916300 927500 1843800	906500 906500 1813000
1108 12 133500	.860 AC 1SFG .8600	2	VAN BIERT, DONALD 826 GODWIN RD PARAMUS, NJ 3 SADDLE HORN DR	07652	379400 194400 573800	1486142	1486142 00 1486142	365224 365224 730448	375552 380142 755694	371536 371535 743071
1108 13 133200	1.000 AC 1SFG 1.0000	2	KIM, SUNGHYUN H (ETAL) 58 UNION AVENUE UPPER SADDLE RIVER, NJ 58 UNION AVE	07458	315000 1335100 1650100	4273759	4273759 00 4273759	1050289 1050289 2100578	1079990 1093191 2173181	1068440 1068440 2136880
1108 14 133400	.965 AC 1SFG .9650	2	PATIL, RAHUL & RAO, MANA 62 UNION AVE UPPER SADDLE RIVER, NJ 62 UNION AVE	07458	313600 543600 857200	2220148	2220148 00 2220148	545608 545608 1091216	561037 567895 1128932	555037 555037 1110074
1108 15 1.9240	1.924 AC 1.9240	2	FLYNN, NOEL P & HELEN 64 UNION AVENUE UPPER SADDLE RIVER, NJ 64 UNION AVE	07458	370400 1270700 1641100	4250449	4250449 00 4250449	1044561 1044560 2089121	1074100 1087228 2161328	1062613 1062612 2125225
1108 17 1.8600	.860 AC 1SFG .8600	2	AMBROGIO, DARREN & DYAN 4 IRON LATCH CT UPPER SADDLE RIVER, NJ 4 IRON LATCH CT	07458	418000 363700 781700	2024603	2024603 00 2024603	497552 497552 995104	511623 517876 1029499	506151 506151 1012302
1108 18 1.8600	.860 AC 1SFG .8600	2	MORTENSEN, EUGENE P. & ELLEN 8 IRON LATCH CT UPPER SADDLE RIVER NJ 8 IRON LATCH CT	07458-2005	418000 433800 851800	2206162	2206162 -25000 2181162	535921 535921 1071842	551253 558067 1109320	545291 545290 1090581
1108 19 1.8700	.870 AC 1SFG .8700	2	SHULMAN, ROBERT & CAROL 12 IRON LATCH CT UPPER SADDLE RIVER, NJ 12 IRON LATCH CT	07458-2005	418500 724800 1143300	2961147	2961147 00 2961147	727711 727710 1455421	748290 757436 1505726	740287 740287 1480574
1108 20 1.8700	.870 AC 1SFG .8700	2	11 IRON LATCH CT HOLDING LLC ETAL 11 IRON LATCH CT UPPER SADDLE RIVER, NJ 11 IRON LATCH CT	07458	418500 709700 1128200	2922038	2922038 00 2922038	718100 718099 1436199	738407 747432 1485839	730510 730509 1461019
1108 21 1.8600	.860 AC 1SFG .8600	2	DIAMOND, STEVEN & KAREN 7 IRON LATCH CT UPPER SADDLE RIVER NJ 7 IRON LATCH CT	07458-2005	418000 475300 893300	2313647	2313647 00 2313647	568586 568585 1137171	584665 591811 1176476	578412 578412 1156824
1108 22 1.8600	.860 AC 2SF2G .8600	2	GRAVES, JAMES & ALLISEN A. 3 IRON LATCH COURT UPPER SADDLE RIVER, NJ 3 IRON LATCH CT	07458	418000 633600 1051600	2723644	2723644 00 2723644	669344 669343 1338687	688272 696685 1384957	680911 680911 1361822
1108 23 1.8800	.880 AC 1SFG .8800	2	ROSENKRANTZ, HOWARD & JAMIE 4 CANTERBURY COURT UPPER SADDLE RIVER, NJ 4 CANTERBURY COURT	07458	419000 306000 725000	1877750	1877750 00 1877750	461463 461462 922925	474513 480312 954825	469438 469437 938875

14092700

36500093

00

25000

36475093

17927512

18547581

18237550



Block No. Lot No. Qualification Account No.	Land Dimensions Building Description Additional Lots Acreage	Prop. Class	Owner's Name Address City State Property Location	Billing Code Zip Code	Land Improvement Exemption Net Total	2025 Property Tax Special Dist	2025 Total Tax Deduction Net Tax	Amt.Billed 2025 1st Q 2nd Q Total	2nd Half 2025 3rd Q 4th Q Total	Preliminary 2026 Tax 1st Q 2nd Q Total
1108 24	.860 AC  .8600	2	GERENTINE, CARRIE & ADAM 8 CANTERBURY CT UPPER SADDLE RIVER, NJ 8 CANTERBURY COURT	07458	418000 690500 1108500	2871015	2871015 00	705561 705560	725513 734381	717754 717754
1108 25	.870 AC  .8700	2	SCHULTZ, MICHAEL B. & STEPHANIE D 12 CANTERBURY CT UPPER SADDLE RIVER NJ 12 CANTERBURY COURT	07458-2002	418500 414000 832500	2156175	2156175 00	529887 529886	544871 551531	539044 539044
1108 26	.860 AC  .8600	2	STROHMEYER, DAX & ALLISON 11 CANTERBURY COURT UPPER SADDLE RIVER, NJ 11 CANTERBURY COURT	07458	418000 733500 1151500	2982385	2982385 00	732930 732930	753657 762868	745597 745596
1108 27	.890 AC  .8900	2	ESPOSITO, VINCENT & MARIA 7 CANTERBURY CT UPPER SADDLE RIVER, NJ 7 CANTERBURY COURT	07458	419500 469800 889300	2303287	2303287 00	566040 566039	582047 589161	575822 575822
1108 28	.800 AC 2S  .8000	2	NOCHTA, ROBERT H JR & LAUREN E 3 CANTERBURY LN UPPER SADDLE RIVER, NJ 3 CANTERBURY COURT	07458	373500 300400 673900	1745401	1745401 00	428938 428937	441068 446458	436351 436350
1108 29	.880 AC  .8800	2	VYAS, RUSHIKESH & VAIBHAV 69 SKYLINE DR UPPER SADDLE RIVER, NJ 69 SKYLINE DR	07458	275200 399800 675000	1748250	1748250 00	429638 429637	441788 447187	437063 437062
1109 1	.910 AC 1SF  .9100	2	OLIVA, THOMAS A & CLARE 46 SKYLINE DR UPPER SADDLE RIVER, NJ 46 SKYLINE DR	07458	420500 220400 640900	1659931	1659931 00	407933 407933	419469 424596	414983 414983
143300							1659931	815866	844065	829966
1109 2	.870 AC 4023SF  .8700	2	ADLER, YAAKOV & DAVIS, ALEXA 50 SKYLINE DR UPPER SADDLE RIVER, NJ 50 SKYLINE DR	07458	418500 571500 990000	2564100	2564100 00	630135 630135	647955 655875	641025 641025
143400							2564100	1260270	1303830	1282050
1109 3	.870 AC 1SBF1SFG  .8700	2	EGAN, JOHN J & MARIE C 54 SKYLINE DR UPPER SADDLE RIVER, NJ 54 SKYLINE DR	07458	418500 309900 728400	1886556	1886556 00	463627 463626	476738 482565	471639 471639
143500							1886556	927253	959303	943278
1109 4	1.190 AC 1SBK&AG  1.1900	2	BOGDANOV, VADIM 60 SKYLINE DRIVE UPPER SADDLE RIVER, NJ 60 SKYLINE DR	07458	429800 279800 709600	1837864	1837864 00	451661 451660	464433 470110	459466 459466
143600							1837864	903321	934543	918932
1109 5	1.150 AC 2SF2G  1.1500	2	WALSH, AIDAN & FINKEL, LINDSAY JILL 64 SKYLINE DR UPPER SADDLE RIVER, NJ 64 SKYLINE DR	07458	428800 264100 692900	1794611	1794611 00	441031 441031	453503 459046	448653 448653
133010							1794611	882062	912549	897306
1109 6.01	.875 AC 2S 5064SF(2016)  .8750	2	ASHLAND REALTY LLC C/O REG.AGT.SOL. 68 SKYLINE DRIVE UPPER SADDLE RIVER, NJ 68 SKYLINE DR	07458	397800 687900 1085700	2811963	2811963 00	691048 691048	710591 719276	702991 702991
							2811963	1382096	1429867	1405982
1109 6.02	.861  .8610	2	KILANI, FADI & VIVIANE 72 SKYLINE DR UPPER SADDLE RIVER, NJ 72 SKYLINE DR	07458	339400 632300 971700	2516703	2516703 00	618487 618487	635978 643751	629176 629176
							2516703	1236974	1279729	1258352
1109 7	.950 AC 1.5SF2G  .9500	2	DENT, JACQUELINE E. 160 LAKE STREET UPPER SADDLE RIVER, NJ 160 LAKE ST	07458-1831	237700 207300 445000	1152550	1152550 D1 -25000	276993 276992	285003 288562	281888 281887
133000							1127550	553985	573565	563775

11594900

30030791

00

25000

30005791

14747810

15257981

15002900

Block No. Lot No. Qualification Account No.	Land Dimensions Building Description Additional Lots Acreage	Prop. Class	Owner's Name Address City State Property Location	Billing Code Zip Code	Land Improvement Exemption Net Total	2025 Property Tax Special Dist	2025 Total Tax Deduction Net Tax	Amt.Billed 2025 1st Q 2nd Q Total	2nd Half 2025 3rd Q 4th Q Total	Preliminary 2026 Tax 1st Q 2nd Q Total
1109 8 133005	.890 AC 1.5SBG .8900	2	RABIN, JAY H & LAURIE C 180 LAKE ST UPPER SADDLE RIVER NJ 180 LAKE ST	07458	275600 181000 456600	1182594	1182594 00 1182594	290626 290626 581252	298845 302497 601342	295649 295648 591297
1109 9.01	1.000 AC 1.0000	2	SHPOL, MARINA 2 VERNAL WOODS COURT UPPER SADDLE RIVER, NJ 2 VERNAL WOODS CT	07458	345000 220000 565000	1463350	1463350 00 1463350	359623 359622 719245	369793 374312 744105	365838 365837 731675
1109 9.02	.926 AC 1SBG .9260	2	PANSINI, JANET 6 VERNAL WOODS CT UPPER SADDLE RIVER, NJ 6 VERNAL WOODS CT	07458-2033	342000 305700 647700	1677543	1677543 00 1677543	412261 412261 824522	423920 429101 853021	419386 419386 838772
1109 9.03	1.040 AC 1.0400	2	PAUL, SURENDRA K 10 VERNAL WOODS COURT UPPER SADDLE RIVER NJ 10 VERNAL WOODS CT	07458-2033	346000 377200 723200	1873088	1873088 00 1873088	460317 460317 920634	473334 479120 952454	468272 468272 936544
1109 10 144000	1.090 AC 1SF 1.0900	2	MORONTA, ROBERTO & MARIBEL 49 PLEASANT AVENUE UPPER SADDLE RIVER, NJ 37 HILLCREST DR	07458	427300 452500 879800	2278682	2278682 00 2278682	559993 559993 1119986	575829 582867 1158696	569671 569670 1139341
1109 11 143900	1.350 AC 2SBFG2 1.3500	2	MOSHE SILVERSTEIN FAM PVT MGMT CO 59 CHESTNUT DR UPPER SADDLE RIVER,NJ 41 HILLCREST DR	07458	433800 214200 648000	1678320	1678320 00 1678320	476102 476102 952204	360466 365650 726116	419580 419580 839160
1109 12 143800	1.090 AC 1SB 1.0900	2	BOYEV, VICTOR & EMMA 45 HILLCREST DR UPPER SADDLE RIVER NJ 45 HILLCREST DR	07458-2003	427300 255400 682700	1768193	1768193 00 1768193	434539 434538 869077	446827 452289 899116	442049 442048 884097
1109 13 143700	.920 AC 1SF2G .9200	2	ANDERSON, STEPHEN & ANNALIESA S 49 HILLCREST DR UPPER SADDLE RIVER, NJ 49 HILLCREST DR	07458	421000 249000 670000	1735300	1735300 00 1735300	426455 426455 852910	438515 443875 882390	433825 433825 867650
1109 14	.910 AC .9100	2	HEALY, KEVIN J & AMANDA W 33 HILLCREST DR UPPER SADDLE RIVER, NJ 33 HILLCREST DR	07458	420500 474100 894600	2317014	2317014 00 2317014	569413 569413 1138826	585516 592672 1178188	579254 579253 1158507
1110 1 144100	.890 AC .8900	2	ROHDE, ULRICH L & META 54 HILLCREST DR UPPER SADDLE RIVER, NJ 54 HILLCREST DR	07458	419500 725500 1145000	2965550	2965550 00 2965550	728793 728792 1457585	749403 758562 1507965	741388 741387 1482775
1110 2 144200	.860 AC 1SBF .8600	2	ROHDE, META 52 HILLCREST DR UPPER SADDLE RIVER NJ 52 HILLCREST DR	07458-2004	418000 627000 1045000	2706550	2706550 00 2706550	665143 665142 1330285	683953 692312 1376265	676638 676637 1353275
1110 3 144300	.860 AC 1SBF .8600	2	MATEI, WALLY & LILIANA 46 HILLCREST DR UPPER SADDLE RIVER, NJ 46 HILLCREST DR	07458	418000 193900 611900	1584821	1584821 00 1584821	389475 389474 778949	400489 405383 805872	396206 396205 792411
1110 4 144400	1.130 AC 1SBF 1.1300	2	CHEN,GANG&LI,HUI 40 HILLCREST DR UPPER SADDLE RIVER,NJ 40 HILLCREST DR	07458	428300 241200 669500	1734005	1734005 00 1734005	426137 426137 852274	438188 443543 881731	433502 433501 867003
1110 5	.840 AC .8400	2	KAPLAN, RACHEL & AGOSTA, SASHA 36 HILLCREST DR UPPER SADDLE RIVER, NJ 36 HILLCREST DR	07458	417000 620000 1037000	2685830	2685830 00 2685830	516902 516902 1033804	821865 830161 1652026	671458 671457 1342915

Block No. Lot No. Qualification Account No.	Land Dimensions Building Description Additional Lots Acreage	Prop. Class	Owner's Name Address City State Property Location	Billing Code Zip Code	Land Improvement Exemption Net Total	2025 Property Tax Special Dist	2025 Total Tax Deduction Net Tax	Amt.Billed 2025 1st Q 2nd Q Total	2nd Half 2025 3rd Q 4th Q Total	Preliminary 2026 Tax 1st Q 2nd Q Total
1110 6	.870 AC 2S 4639SF(1981) .8700	2	NAZOR, BRYAN & GASPARRO, STEFANIA 32 HILLCREST DR UPPER SADDLE RIVER, NJ 07458 32 HILLCREST DR		418500 431500 850000	2201500	2201500 00	541025 541025 1082050	556325 563125 1119450	550375 550375 1100750
1110 7	.870 AC 2S .8700	2	OPPERMANN, PETER J & MICHELE P 28 HILLCREST DR UPPER SADDLE RIVER NJ 07458-2004 28 HILLCREST DR		418500 403400 821900	2128721	2128721 00	523140 523139 1046279	537934 544508 1082442	532181 532180 1064361
1110 8	.870 AC .8700	2	FAZIO, PETER & HAMPTON, JESSICA 24 HILLCREST DR UPPER SADDLE RIVER, NJ 07458 24 HILLCREST DR		418500 396100 814600	2109814	2109814 00	518493 518493 1036986	533156 539672 1072828	527454 527453 1054907
1111 1 136900	1.150 AC 2SF1SF 1.1500	2	SMITH, OWEN J. 192 LAKE ST UPPER SADDLE RIVER NJ 07458 192 LAKE ST		289000 681200 970200	2512818	2512818 00	617533 617532 1235065	634996 642757 1277753	628205 628204 1256409
1111 2 137000	1.600 AC 1.6000	2	SAVIN, SERGEI & STILIANA 196 LAKE ST UPPER SADDLE RIVER, NJ 07458 196 LAKE ST		316000 333100 649100	1681169	1681169 00	413153 413152 826305	424836 430028 854864	420293 420292 840585
1111 3 136800	1.430 AC 1.4300	2	JAEGER, PHILIP & BARRAGATO, LAURA 198 LAKE ST UPPER SADDLE RIVER, NJ 07458 198 LAKE ST		305800 648200 954000	2470860	2470860 00	607221 607221 1214442	624393 632025 1256418	617715 617715 1235430
1111 4.01	.950 AC .9500	2	PICCININNI, JO ANN 349 W SADDLE RIVER RD UPPER SADDLE RIVER, NJ 07458 349 WEST SADDLE RIVER RD		278000 220500 498500	1291115	1291115 00	317296 317295 634591	326268 330256 656524	322779 322779 645558
1111 4.02	.890 AC .8900	2	GENOVESI, ANN C. 2 TERHUNE CT UPPER SADDLE RIVER, NJ 07458-1630 2 TERHUNE CT		544500 595500 1140000	2952600	2952600 00	725610 725610 1451220	746130 755250 1501380	738150 738150 1476300
1111 4.03	.870 AC .8700	2	FARINAS-HAN, LIANY & HAN, JUNGWOO 6 TERHUNE CT UPPER SADDLE RIVER, NJ 07458 6 TERHUNE CT		543500 556500 1100000	2849000	2849000 00	700150 700150 1400300	719950 728750 1448700	712250 712250 1424500
1111 4.04	.880 AC .8800	2	CAI, ANDREW A & HELEN XIAOFEN HE 10 TERHUNE CT UPPER SADDLE RIVER, NJ 07458 10 TERHUNE CT		544000 506000 1050000	2719500	2719500 00	668325 668325 1336650	687225 695625 1382850	679875 679875 1359750
1111 4.05	.980 AC 2.5S .9800	2	SELMAN, STEPHEN & DONNA 16 TERHUNE CT UPPER SADDLE RIVER, NJ 07458 16 TERHUNE CT		549000 628500 1177500	3049725	3049725 00	749479 749479 1498958	770674 780093 1550767	762432 762431 1524863
1111 4.06	.930 AC .9300	2	LOSCHIAVO, MARC & LAUREN 15 TERHUNE CT UPPER SADDLE RIVER, NJ 07458 15 TERHUNE CT		546500 566500 1113000	2882670	2882670 00	708425 708424 1416849	728459 737362 1465821	720668 720667 1441335
1111 4.07	.940 AC .9400	2	SIDOR, EUGENE & LAURA 9 TERHUNE CT UPPER SADDLE RIVER NJ 07458 9 TERHUNE CT		547000 818400 1365400	3536386	3536386 00	869077 869077 1738154	893655 904577 1798232	884097 884096 1768193
1111 4.08	.870 AC .8700	2	KOLEFF, STEPHAN N & SHARON 5 TERHUNE CT UPPER SADDLE RIVER, NJ 07458 5 TERHUNE CT		543500 586500 1130000	2926700	2926700 00	719245 719245 1438490	739585 748625 1488210	731675 731675 1463350

13634200

35312578

00

00

35312578

17356339

17956239

17656291

Block No. Lot No. Qualification Account No.	Land Dimensions Building Description Additional Lots Acreage	Prop. Class	Owner's Name Address City State Property Location	Billing Code Zip Code	Land Improvement Exemption Net Total	2025 Property Tax Special Dist	2025 Total Tax Deduction Net Tax	Amt.Billed 2025 1st Q 2nd Q Total	2nd Half 2025 3rd Q 4th Q Total	Preliminary 2026 Tax 1st Q 2nd Q Total
1111 4.09	.910 AC 2S .9100	2	BHATIA, SANJAY & ASHA N. 1 TERHUNE CT UPPER SADDLE RIVER, NJ 1 TERHUNE CT	07458	545500 416900 962400	2492616	2492616 00 2492616	612568 612567 1225135	629891 637590 1267481	623154 623154 1246308
1111 5 136500	3.420 AC 1SB1SBG 3.4200	2	KASHISHIAN, STEVEN G & CHERYL A 331 W SADDLE RIVER RD UPPER SADDLE RIVER NJ 331 WEST SADDLE RIVER RD	07458-2146	425200 804600 1229800	3185182	3185182 00 3185182	782768 782768 1565536	804904 814742 1619646	796296 796295 1592591
1111 6 136400	.860 AC 1SF .8600	2	MIAO, FENG YO & YULING TRSTES 3 CHOCTAW TRAIL SADDLE RIVER, NJ 327 WEST SADDLE RIVER RD	07458	274400 287000 561400	1454026	1454026 00 1454026	357331 357331 714662	367437 371927 739364	363507 363506 727013
1112 1 136300	.960 AC .9600	2	DHUPAR, UPASNA 4 KRONER FARM CT UPPER SADDLE RIVER, NJ 4 KRONER FARM CT	07458	498000 1116800 1614800	4182332	4182332 00 4182332	1027821 1027820 2055641	1056887 1069804 2126691	1045583 1045583 2091166
1112 2	.860 AC .8600	2	SAKOW, JASON & SOONAE 323W SADDLE RIVER RD UPPER SADDLE RIVER, NJ 323 WEST SADDLE RIVER RD	07458	274400 452700 727100	1883189	1883189 00 1883189	462800 462799 925599	475887 481703 957590	470798 470797 941595
1112 3	.870 AC 2S .8700	2	KOSOVYCH, ANDREY R. & VERA 11 KRONER FARM CT UPPER SADDLE RIVER NJ 11 KRONER FARM CT	07458-2032	493500 401200 894700	2317273	2317273 00 2317273	569477 569476 1138953	585581 592739 1178320	579319 579318 1158637
1112 4	.860 AC 2S .8600	2	RAJASINGHAM, DYAN & JAMUNA 9 KRONER FARM CT UPPER SADDLE RIVER, NJ 9 KRONER FARM CT	07458	493000 435000 928000	2403520	2403520 00 2403520	590672 590672 1181344	607376 614800 1222176	600880 600880 1201760
1112 5	.940 AC .9400	2	GRIFFITH, ROGER J & JOSEPHINE 7 KRONER FARM COURT UPPER SADDLE RIVER, NJ 7 KRONER FARM CT	07458	497000 203000 700000	1813000	1813000 00 1813000	445550 445550 891100	458150 463750 921900	453250 453250 906500
1112 6	.860 AC .8600	2	SULLIVAN, LAWRENCE & MAUREEN 25 HILLCREST DR UPPER SADDLE RIVER NJ 25 HILLCREST DR	01589 07458-2003	418000 357000 775000	2007250	2007250 00 2007250	493288 493287 986575	507238 513437 1020675	501813 501812 1003625
1112 7	.874 AC .8740	2	GERMAIN, ELLEN 5 KRONER FARMS CT UPPER SADDLE RIVER, NJ 5 KRONER FARM CT	07458	493700 356300 850000	2201500	2201500 00 2201500	541025 541025 1082050	556325 563125 1119450	550375 550375 1100750
1112 8	.870 AC .8700	2	PERFANOV, VALERI H & EDWINA 21 HILLCREST DR UPPER SADDLE RIVER, NJ 21 HILLCREST DR	07458	418500 430100 848600	2197874	2197874 00 2197874	540134 540134 1080268	555409 562197 1117606	549469 549468 1098937
1112 9	.890 AC 2S .8900	2	MACIAG, GREGORY A & CAROL L 3 KRONER FARM CT UPPER SADDLE RIVER, NJ 3 KRONER FARM CT	07458	494500 470400 964900	2499091	2499091 00 2499091	614159 614159 1228318	631527 639246 1270773	624773 624773 1249546
1112 10	.860 AC .8600	2	ALDERTON, TODD & PATRICIA 1 KRONER FARM COURT UPPER SADDLE RIVER, NJ 1 KRONER FARM CT	07458	493000 307000 800000	2072000	2072000 00 2072000	509200 509200 1018400	523600 530000 1053600	518000 518000 1036000
1112 11	.650 AC .6500	15D	MARKAZI SUNNI RIZVI JAMIAN MASJID 250 NEWARK AVE JERSEY CITY, NJ 305 WEST SADDLE RIVER RD	07302	*EXEMPT*	00	00 00 00	00 00 00	00 00 00	00 00 00

Block No. Lot No. Qualification Account No.	Land Dimensions Building Description Additional Lots Acreage	Prop. Class	Owner's Name Address City State Property Location	Billing Code Zip Code	Land Improvement Exemption Net Total	2025 Property Tax Special Dist	2025 Total Tax Deduction Net Tax	Amt.Billed 2025 1st Q 2nd Q Total	2nd Half 2025 3rd Q 4th Q Total	Preliminary 2026 Tax 1st Q 2nd Q Total
1112 12	.860 AC  .8600	2	SIRAGUSA, JOSEPH & MELISSA 301 WEST SADDLE RIVER RD UPPER SADDLE RIVER, NJ 301 WEST SADDLE RIVER RD	07458	274400 669700 944100	2445219	2445219 00	600920 600920	617913 625466	611305 611305
1112 13	.865 AC  .8650	2	DAVIS, KERY D SAMANTHA F 1 SUNFLOWER DR UPPER SADDLE RIVER, NJ 1 SUNFLOWER DR	07458	493300 803700 1297000	3359230	3359230 00	825541 825540	848887 859262	839808 839807
1112 14	.902 AC  .9020	2	PETKOV, VELIMIR & ALEKSANDRINA O 5 SUNFLOWER DR UPPER SADDLE RIVER, NJ 5 SUNFLOWER DR	07458	495100 773000 1268100	3284379	3284379 00	807146 807146	829971 840116	821095 821095
1112 15	.928 AC  .9280	2	NARAYAN, SHANTHI 9 SUNFLOWER DR UPPER SADDLE RIVER, NJ 9 SUNFLOWER DR	07458	496400 718000 1214400	3145296	3145296 00	772966 772965	794825 804540	786324 786324
1112 16	.900 AC  .9000	2	BELSOLE, MICHAEL R & KIMBERLY A 15 SUNFLOWER DR UPPER SADDLE RIVER, NJ 15 SUNFLOWER DR	07458	495000 755000 1250000	3237500	3237500 00	795625 795625	818125 828125	809375 809375
1112 17	.860 AC  .8600	2	RUIZ, RICARDO MANUEL & JENIFFER 25 SUNFLOWER DR UPPER SADDLE RIVER, NJ 25 SUNFLOWER DR	07458	439000 946000 1385000	3587150	3587150 00	881553 881552	906483 917562	896788 896787
1112 18	.860 AC  .8600	2	LEVINE, RICHARD S & ROBIN I.G. 37 SUNFLOWER DR UPPER SADDLE RIVER, NJ 37 SUNFLOWER DR	07458	493000 657000 1150000	2978500	2978500 00	731975 731975	752675 761875	744625 744625
1112 19	1.033 AC  1.0330	2	FIORILLO, JILL L 41 SUNFLOWER DR UPPER SADDLE RIVER, NJ 41 SUNFLOWER DR	07458	501700 775300 1277000	3307430	3307430 00	812811 812810	835797 846012	826858 826857
1112 20	.884 AC  .8840	2	LAKE, JUSTIN & CARA A 42 SUNFLOWER DR UPPER SADDLE RIVER, NJ 42 SUNFLOWER DR	07458	494200 1058800 1553000	4022270	4022270 00	988485 988484	1016439 1028862	1005568 1005567
1112 21	.860 AC  .8600	2	LEFKOWITZ, MONA C 38 SUNFLOWER DR UPPER SADDLE RIVER, NJ 38 SUNFLOWER DR	07458	493000 547000 1040000	2693600	2693600 00	661960 661960	680680 689000	673400 673400
1113 2.01	.878 AC  .8780	2	DANIEL, SANIL & JINCY 2 SUNFLOWER DR UPPER SADDLE RIVER, NJ 2 SUNFLOWER DR	07458	493900 620900 1114800	2887332	2887332 00	709571 709570	729637 738554	721833 721833
1113 2.02	.994 AC  .9940	2	WANG, LUYANG & CHEN, YINGYI 6 SUNFLOWER DR UPPER SADDLE RIVER, NJ 6 SUNFLOWER DR	07458	499700 908700 1408400	3647756	3647756 00	896447 896446	921798 933065	911939 911939
1113 2.03	.860 AC  .8600	2	MENDIBURU, TONI CASSOTTA ETAL 10 SUNFLOWER DR UPPER SADDLE RIVER, NJ 10 SUNFLOWER DR	07458	493000 757000 1250000	3237500	3237500 00	795625 795625	818125 828125	809375 809375
1113 2.04	.900 AC  .9000	2	SBARBARO, ROBERT & JOANN 15 HARRINGTON CT HARRINGTON PARK, NJ 14 SUNFLOWER DR	07640	495000 655000 1150000	2978500	2978500 00	731975 731975	752675 761875	744625 744625

17301800

44811662

00

00

44811662

22025193

22786469

22405832



Block No. Lot No. Qualification Account No.	Land Dimensions Building Description Additional Lots Acreage	Prop. Class	Owner's Name Address City State Property Location	Billing Code Zip Code	Land Improvement Exemption Net Total	2025 Property Tax Special Dist	2025 Total Tax Deduction Net Tax	Amt.Billed 2025 1st Q 2nd Q Total	2nd Half 2025 3rd Q 4th Q Total	Preliminary 2026 Tax 1st Q 2nd Q Total
1113 2.05	1.028 AC  1.0280	2	LUPINACCI, FRANCIS E & JENNIFER G 18 SUNFLOWER DR UPPER SADDLE RIVER, NJ 18 SUNFLOWER DR	07458	501400 623600 1125000	2913750	2913750 00	716063 716062	736313 745312	728438 728437
1113 2.06	.860 AC  .8600	2	LAGOMARSINO, EDWARD & DEBORAH 22 SUNFLOWER DR UPPER SADDLE RIVER NJ 22 SUNFLOWER DR	07458-2041	493000 577000 1070000	2771300	2771300 00	681055 681055	700315 708875	692825 692825
1113 2.07	.860 AC  .8600	2	OZA, DARSHINI & MIRAJ 26 SUNFLOWER DR UPPER SADDLE RIVER, NJ 26 SUNFLOWER DR	07458	493000 607000 1100000	2849000	2849000 00	700150 700150	719950 728750	712250 712250
1113 2.08	1.090 AC  1.0900	2	MUNZER, ERIC & ALEXIS 30 SUNFLOWER DR UPPER SADDLE RIVER, NJ 30 SUNFLOWER DR	07458	504500 545500 1050000	2719500	2719500 00	668325 668325	687225 695625	679875 679875
1113 2.09	.895 AC  .8950	2	AQEEL, IRAM & KHAN, SAAD 34 SUNFLOWER DR UPPER SADDLE RIVER, NJ 34 SUNFLOWER DR	07458	494800 705200 1200000	3108000	3108000 00	763800 763800	785400 795000	777000 777000
1113 3 136100	.460 AC 2SF  .4600	2	STEFANACCI, MARK E & DONNA 291 W. SADDLE RIVER RD UPPER SADDLE RIVER, NJ 291 WEST SADDLE RIVER RD	07458	258400 370700 629100	1629369	1629369 00	400423 400422	411746 416778	407343 407342
1113 4 144500	.860 AC  .8600	2	CANNATA, JOSEPH N ETAL 56 HILLCREST DR UPPER SADDLE RIVER, NJ 56 HILLCREST DR	07458	418000 252000 670000	1735300	1735300 00	426455 426455	438515 443875	433825 433825
1114 1 146000	.870 AC 1SBF  .8700	2	JOHNSON, KENNETH A & LAURA LENICEK 18 SUNSET LN UPPER SADDLE RIVER, NJ 18 SUNSET LANE	07458	334800 174100 508900	1318051	1318051 00	323915 323915	333075 337146	329513 329513
1114 2 146100	.860 AC  .8600	2	ARBER (ETAL), MICHAEL E 22 SUNSET LN UPPER SADDLE RIVER, NJ 22 SUNSET LANE	07458	334400 1065600 1400000	3626000	3626000 00	891100 891100	916300 927500	906500 906500
1114 3 135800	1.400 AC SF1DFG  1.4000	2	THEODORE BEAKOS, MICHAEL & GRECIA 285 WEST SADDLE RIVER RD UPPER SADDLE RIVER NJ 285 WEST SADDLE RIVER RD	07458	304000 576500 880500	2280495	2280495 00	560439 560438	576287 583331	570124 570124
1114 4 135300	17.150 AC 1SB  17.1500	15D	CHURCH OF THE PRESENTATION 271 WEST SADDLE RIVER RD UPPER SADDLE RIVER, NJ 277 WEST SADDLE RIVER RD	07458	*EXEMPT*	00	00 00 00	00 00 00	00 00 00	00 00 00
1114 5 135700	.860 AC 1SF  .8600	2	LOPRINZI, JOSEPH 8 SUNSET LN UPPER SADDLE RIVER, NJ 8 SUNSET LANE	07458	334400 154300 488700	1265733	1265733 00	311058 311057	319854 323764	316434 316433
1201 1 149000	1.100 AC 1SBF  1.1000	2	MEZZATESTA, NANCY & GLEN G 26 BRYERS LN UPPER SADDLE RIVER NJ 26 BRYERS LN	07458	312500 178900 491400	1272726	1272726 00	312776 312776	321622 325552	318182 318181
1201 2 147700	.980 AC 2SFG2  .9800	2	BARONE, ROSINE 3 UPPER CROSS RD UPPER SADDLE RIVER NJ 3 UPPER CROSS RD	07458	314200 251200 565400	1464386	1464386 00	359877 359877	370055 374577	366097 366096

11179000 28953610 00 00 28953610 14230868 14722742 14476807

Block No. Lot No. Qualification Account No.	Land Dimensions Building Description Additional Lots Acreage	Prop. Class	Owner's Name Address City State Property Location	Billing Code Zip Code	Land Improvement Exemption Net Total	2025 Property Tax Special Dist	2025 Total Tax Deduction Net Tax	Amt.Billed 2025 1st Q 2nd Q Total	2nd Half 2025 3rd Q 4th Q Total	Preliminary 2026 Tax 1st Q 2nd Q Total
1201 3 148800	.866 AC 2SF2G .8660	2	NOWAKOSKI, ROBERT E. & KAREN 7 UPPER CROSS RD. UPPER SADDLE RIVER, NJ 7 UPPER CROSS RD	07458	309600 266700 576300	1492617	1492617 00 1492617	366815 366815 733630	377189 381798 758987	373155 373154 746309
1201 4 148000	1.270 AC 1SF2G 1.2700	2	BURDEL, COLLEEN M 11 UPPER CROSS RD UPPER SADDLE RIVER, NJ 11 UPPER CROSS RD	07458	331200 186600 517800	1341102	1341102 00 1341102	329580 329580 659160	338900 343042 681942	335276 335275 670551
1201 5 148100	1.230 AC 1SS2G 1.2300	2	DOUGLAS, RALPH F. & PAULA A. 15 UPPER CROSS RD UPPER SADDLE RIVER NJ 15 UPPER CROSS RD	07458	328800 177700 506500	1311835	1311835 00 1311835	322388 322387 644775	331504 335556 667060	327959 327959 655918
1201 6 148200	1.230 AC 1.2300	2	TRNOVSKI, STEFAN ETAL 285 EAST SADDLE RIVER RD UPPER SADDLE RIVER, NJ 285 EAST SADDLE RIVER RD	07458	293800 776200 1070000	2771300	2771300 00 2771300	681055 681055 1362110	700315 708875 1409190	692825 692825 1385650
1201 7.01 148200	1.590 AC 1.5900	2	ISRANI, MANISH & PRIYA 289 E SADDLE RIVER RD UPPER SADDLE RIVER, NJ 289 EAST SADDLE RIVER RD	07458	315400 584600 900000	2331000	2331000 00 2331000	572850 572850 1145700	589050 596250 1185300	582750 582750 1165500
1201 7.02 148200	.860 AC 1.5900	2	HA, WONSUN & YUNG-HOON 293 EAST SADDLE RIVER RD UPPER SADDLE RIVER, NJ 293 EAST SADDLE RIVER RD	07458	274400 723800 998200	2585338	2585338 00 2585338	635355 635354 1270709	653322 661307 1314629	646335 646334 1292669
1201 8 149100	.870 AC 1SBF .8700	2	WALKER, AUSTIN R & JACLYN D 20 BRYERS LANE UPPER SADDLE RIVER, NJ 20 BRYERS LN	07458	304800 304000 608800	1576792	1576792 00 1576792	387502 387501 775003	398460 403329 801789	394198 394198 788396
1201 9 148600	.860 AC 1SF .8600	2	BROPHY (ETAL), THOMAS 8 ALBERT DR UPPER SADDLE RIVER, NJ 8 ALBERT DR	07458	304400 210200 514600	1332814	1332814 00 1332814	327543 327543 655086	336806 340922 677728	333204 333203 666407
1201 10 148500	.880 AC 1SF1SFG .8800	2	SERRANO, ANDA 1041 STEUBEN AVENUE NEW MILFORD, NJ 297 EAST SADDLE RIVER RD	07646	305200 116400 421600	1091944	1091944 00 1091944	268349 268348 536697	275937 279310 555247	272986 272986 545972
1202 1 147600	.230 AC .2300	1	THEODOREBEAKOS, MICHAEL & GRECIA 285 WEST SADDLE RIVER RD UPPER SADDLE RIVER NJ 284 WEST SADDLE RIVER RD	07458	9200 0 9200	23828	23828 00 23828	5856 5856 11712	6021 6095 12116	5957 5957 11914
1202 2.01 147500	2.650 AC 1.5S(1938U) 2.6500	2	MANDARA, MICHAEL A & FILOMENA C 300 W SADDLE RIVER RD UPPER SADDLE RIVER, NJ 300 WEST SADDLE RIVER RD	07458	281000 300100 581100	1505049	1505049 00 1505049	369871 369870 739741	380330 384978 765308	376263 376262 752525
1202 2.02 147500	1.380 AC 1.3800	2	PARKES, THOMAS & ARLINE 302 W SADDLE RIVER RD UPPER SADDLE RIVER, NJ 302 WEST SADDLE RIVER RD	07458	302800 448300 751100	1945349	1945349 00 1945349	478076 478075 956151	491595 497603 989198	486338 486337 972675
1202 2.03 147500	3.100 AC 3.1000	2	KARALIAN, ANDREW & HOURIG 306 WEST SADDLE RIVER RD UPPER SADDLE RIVER, NJ 306 WEST SADDLE RIVER RD	07458	406000 369000 775000	2007250	2007250 00 2007250	493288 493287 986575	507238 513437 1020675	501813 501812 1003625
1202 3 147501	.860 AC 2SF2G .8600	2	LENGEL, STEPHEN & DONNA 310 WEST SADDLE RIVER RD UPPER SADDLE RIVER, NJ 310 WEST SADDLE RIVER RD	07458	274400 677900 952300	2466457	2466457 00 2466457	606139 606139 1212278	623281 630898 1254179	616615 616614 1233229

9182500

23782675

00

00

23782675

11689327

12093348

11891340

Block No. Lot No. Qualification Account No.	Land Dimensions Building Description Additional Lots Acreage	Prop. Class	Owner's Name Address City State Property Location	Billing Code Zip Code	Land Improvement Exemption Net Total	2025 Property Tax Special Dist	2025 Total Tax Deduction Net Tax	Amt.Billed 2025 1st Q 2nd Q Total	2nd Half 2025 3rd Q 4th Q Total	Preliminary 2026 Tax 1st Q 2nd Q Total
1202 4 000000	3.050 AC 1SB 3.0500	15D	BERGEN HIGHLANDS UN METH CH 314 W SADDLE RIVER RD UPPER SADDLE RIVER NJ 07458-2119 314 WEST SADDLE RIVER RD		*EXEMPT*	00	00 00 00	00 00 00	00 00 00	00 00 00
1202 5 000000	3.550 AC 6 3.5500	15D	BERGEN HIGHLANDS UN METH CH 314 W SADD RVR RD UPPER SADDLE RIVER NJ 07458 316-317 WEST SADDLE RIVER		*EXEMPT*	00	00 00 00	00 00 00	00 00 00	00 00 00
1202 7 147300	2.360 AC 2SF2G 2.3600	2	TOPP, DUANE A & KARIN R 320 W SADDLE RIVER RD UPPER SADDLE RIVER, NJ 07458 320 WEST SADDLE RIVER RD		361600 250600 612200	1585598	1585598 00 1585598	389666 389665 779331	400685 405582 806267	396400 396399 792799
1202 8 146800	1.000 AC 1SF 1.0000	2	KALCHBRENNER, HANS & MICHELE 322 W. SADDLE RIVER ROAD 04440 UPPER SADDLE RIVER, NJ 07458-2121 322 WEST SADDLE RIVER RD		280000 542300 822300	2129757	2129757 00 2129757	523394 523394 1046788	538196 544773 1082969	532440 532439 1064879
1202 9 147000	2.060 AC 1SCBSG 2.0600	2	CANESTRINO, DIANE 324 W SADDLE RIVER RD UPPER SADDLE RIVER, NJ 07458 324 WEST SADDLE RIVER RD		343600 219700 563300	1458947	1458947 00 1458947	358541 358540 717081	368680 373186 741866	364737 364737 729474
1202 10 146900	.940 AC 1SBCB .9400	2	CHILIMINTRIS, CHRISTOPHER ETAL 328 WEST SADDLE RIVER RD UPPER SADDLE RIVER, NJ 07458 328 WEST SADDLE RIVER RD		277600 133600 411200	1065008	1065008 00 1065008	261729 261729 523458	269130 272420 541550	266252 266252 532504
1202 11 146700	1.040 AC 1SBF 1.0400	2	GRAND HOME INVESTMENT FUND LLC 9 SARATOGA CT PISCATAWAY, NJ 08854 330 WEST SADDLE RIVER RD		282400 216600 499000	1292410	1292410 00 1292410	317614 317613 635227	326596 330587 657183	323103 323102 646205
1202 12 146600	2.300 AC 1 2.3000	1	ROCKLAND ELECTRIC CO. 1 BLUE HILL PLZ PEARL RIVER NY 10965-3104 332 WEST SADDLE RIVER RD		268500 0 268500	695415	695415 00 695415	170901 170900 341801	175733 177881 353614	173854 173854 347708
1202 13.01	.960 AC 1 .9600	2	ESPEJO, MARIA 336 W SADDLE RIVER RD UPPER SADDLE RIVER, NJ 07458 336 WEST SADDLE RIVER RD		264500 655500 920000	2382800	2382800 00 2382800	585580 585580 1171160	602140 609500 1211640	595700 595700 1191400
1202 13.02	1.080 AC 2S 1.0800	2	DEBROCK FAMILY LIVING TRUST 340 W SADDLE RIVER RD UPPER SADDLE RIVER, NJ 07458 340 WEST SADDLE RIVER RD		270600 536500 807100	2090389	2090389 00 2090389	513720 513719 1027439	528247 534703 1062950	522598 522597 1045195
1202 13.03	.920 AC 1 .9200	2	BROOKS GREAU, LISA 344 WEST SADDLE ROAD UPPER SADDLE RIVER, NJ 07458 344 WEST SADDLE RIVER RD		276800 632900 909700	2356123	2356123 00 2356123	579024 579024 1158048	595399 602676 1198075	589031 589031 1178062
1202 13.04	.870 AC 1 .8700	2	BAL, PRITHIPAL & NEETU 348 W SADDLE RIVER RD UPPER SADDLE RIVER, NJ 07458 348 WEST SADDLE RIVER RD		274800 370200 645000	1670550	1670550 00 1670550	410543 410542 821085	422153 427312 849465	417638 417637 835275
1202 13.05	2.600 AC 1 2.6000	15C	BORO OF UPPER SADDLE RIVER 376 W SADDLE RIVER RD UPPER SADDLE RIVER NJ 07458-1621 340 WEST SAD RVR RD REAR		*EXEMPT*	00	00 00 00	00 00 00	00 00 00	00 00 00
1202 14	1.500 AC 1 1.5000	1	TAYLOR, DALLAS A. JR. 349 W SADDLE RIVER RD 01175 UPPER SADDLE RIVER NJ 07458-2146 228 LAKE ST		75000 0 75000	194250	194250 00 194250	47738 47737 95475	49088 49687 98775	48563 48562 97125

6533300

16921247

00

00

16921247

8316893

8604354

8460626

Block No. Lot No. Qualification Account No.	Land Dimensions Building Description Additional Lots Acreage	Prop. Class	Owner's Name Address City State Property Location	Billing Code Zip Code	Land Improvement Exemption Net Total	2025 Property Tax Special Dist	2025 Total Tax Deduction Net Tax	Amt.Billed 2025 1st Q 2nd Q Total	2nd Half 2025 3rd Q 4th Q Total	Preliminary 2026 Tax 1st Q 2nd Q Total
1202 15 146200	.020 AC . .0200	1	CARLOUGH, CLINTON D ET/ALS 75 CARLOUGH RD UPPER SADDLE RIVER NJ 226 LAKE ST	07458-1416	1 0 1	03	03 00 03	01 01 02	01 00 01	01 01 02
1202 16 146500	3.480 AC 1/2 LOT 14 EXTEND PLATFORM 3.4800	4A	SUEZ WATER MANAGEMENT & SERVICES 461 FROM ROAD PARAMUS, NJ 228-244 LAKE ST	07652	385900 47500 433400	1122506	1122506 00 1122506	275859 275859 551718	283661 287127 570788	280627 280626 561253
1203 1 148900	1.100 AC 1SF . 1.1000	2	BELZ, MAREK & IWONA 25 BRYERS LANE UPPER SADDLE RIVER, NJ 25 BRYERS LN	07458	281300 206800 488100	1264179	1264179 00 1264179	310676 310676 621352	319461 323366 642827	316045 316045 632090
1203 2 147800	1.400 AC 1SCBSG . 1.4000	2	QUARTO, DANIEL F & LOUISA H 21 BRYERS LN UPPER SADDLE RIVER, NJ 21 BRYERS LN	07458	320000 486700 806700	2089353	2089353 00 2089353	513465 513464 1026929	527985 534439 1062424	522339 522338 1044677
1203 3 148300	2.500 AC 1SB1SBG . 2.5000	2	DEMARTINI, MARY & QUENTIN B-COTRUSTEE 51 MEADOWBROOK RD RAMSEY, NJ 13 ALBERT DR	07446	417000 33000 450000	1165500	1165500 W1 -25000 1140500	280175 280175 560350	288275 291875 580150	285125 285125 570250
1203 4 148400	.860 AC 1SF1SFG . .8600	2	SYMON, ALISTER A & PATRICIA J 7 ALBERT DR UPPER SADDLE RIVER NJ 7 ALBERT DR	07458-2101	304400 218000 522400	1353016	1353016 00 1353016	332508 332507 665015	341911 346090 688001	338254 338254 676508
1203 5 148700	.860 AC 1SBF1SFG . .8600	2	LATEANO (ETAL), THOMAS A 303 E SADDLE RIVER RD UPPER SADDLE RIVER, NJ 303 EAST SADDLE RIVER RD	07458	304400 228500 532900	1380211	1380211 00 1380211	339191 339191 678382	348783 353046 701829	345053 345053 690106
1203 6 146200	2.400 AC 1SF . 2.4000	2	COVAIS, JOSEPH D & COVAIS, LAUREN N 307 E SADDLE RIVER RD. UPPER SADDLE RIVER, NJ 307 EAST SADDLE RIVER RD	07458	364000 396800 760800	1970472	1970472 00 1970472	484250 484249 968499	497944 504029 1001973	492618 492618 985236
1203 7 149300	2.300 AC 1SF1SFG . 2.3000	2	HANZER, KATHLEEN E 311 E SADDLE RIVER RD UPPER SADDLE RIVER, NJ 311 EAST SADDLE RIVER RD	07458	358000 166400 524400	1358196	1358196 00 1358196	333781 333780 667561	343220 347415 690635	339549 339549 679098
1203 8 149400	2.400 AC . 2.4000	2	GUARINI, BRUNO & NATHALIE 315 EAST SADDLE RIVER RD UPPER SADDLE RIVER, NJ 315 EAST SADDLE RIVER RD	07458	364000 1068300 1432300	3709657	3709657 00 3709657	911659 911659 1823318	937441 948898 1886339	927415 927414 1854829
1203 9 149500	2.10 AC 1SF1SFG . 2.1000	2	FECHT, MARGUERITE J & SUSAN G 319 EAST SADDLE RIVER RD UPPER SADDLE RIVER, NJ 319 EAST SADDLE RIVER RD	07458	346000 152200 498200	1290338	1290338 V1 -25000 1265338	310855 310854 621709	319822 323807 643629	316335 316334 632669
1203 10 149600	1.600 AC . 1.6000	2	FLORIO, JOANNE 715 SADDLE RIVER ROAD CHESTNUT RIDGE, NY 323 EAST SADDLE RIVER RD	10952	316000 60000 *PARTIAL* 376000	973840	973840 00 973840	239324 239324 478648	246092 249100 495192	243460 243460 486920
1203 11 149700	1.630 AC . 1.6300	2	HERNANDEZ, RAYMOND ETAL 327 E SADDLE RIVER ROAD UPPER SADDLE RIVER, NJ 327 EAST SADDLE RIVER RD	07458	317800 501800 819600	2122764	2122764 00 2122764	521676 521675 1043351	536428 542985 1079413	530691 530691 1061382
1203 12 149800	3.010 AC 2SF2G . 3.0100	2	HANDS, LORRAINE P & LORETTA G 331 E SADDLE RIVER RD UPPER SADDLE RIVER, NJ 331 EAST SADDLE RIVER RD	07458	380600 432100 812700	2104893	2104893 00 2104893	517284 517283 1034567	531912 538414 1070326	526224 526223 1052447

Block No. Lot No. Qualification Account No.	Land Dimensions Building Description Additional Lots Acreage	Prop. Class	Owner's Name Address City State Property Location	Billing Code Zip Code	Land Improvement Exemption Net Total	2025 Property Tax Special Dist	2025 Total Tax Deduction Net Tax	Amt.Billed 2025 1st Q 2nd Q Total	2nd Half 2025 3rd Q 4th Q Total	Preliminary 2026 Tax 1st Q 2nd Q Total
1203 13.01 149905	.910 AC .9100	2	SINGHANI, DAREN, AKA, NARENDAR & ASHA 2 METTOWEE FARMS COURT UPPER SADDLE RIVER, NJ 2 METTOWEE FARMS COURT	07458	470700 609300 1080000	2797200	2797200 00	687420 687420 1374840	706860 715500 1422360	699300 699300 1398600
1203 14.01 149900	.860 AC .8600	2	DEMPSEY, RYAN & TANYA 6 METTOWEE FARMS CT UPPER SADDLE RIVER, NJ 6 METTOWEE FARMS COURT	07458	468400 631600 1100000	2849000	2849000 00	700150 700150 1400300	719950 728750 1448700	712250 712250 1424500
1203 14.02 149900	2.540 AC 2.5400	2	GAO, SHUJUN 10 METTOWEE FARMS COURT UPPER SADDLE RIVER, NJ 10 METTOWEE FARMS COURT	07458	500700 749300 1250000	3237500	3237500 00	795625 795625 1591250	818125 828125 1646250	809375 809375 1618750
1203 14.03 149900	1.190 AC 1.1900	2	BURSHTYEN, MARK & LILIYA 14 METTOWEE FARMS COURT UPPER SADDLE RIVER, NJ 14 METTOWEE FARMS COURT	07458	504800 600600 1105400	2862986	2862986 00	703587 703587 1407174	723485 732327 1455812	715747 715746 1431493
1203 14.04 149900	1.070 AC 1.0700	2	RAIA, SAMUEL (ETAL) 18 METTOWEE FARMS COURT UPPER SADDLE RIVER, NJ 18 METTOWEE FARMS COURT	07458	501800 789600 1291400	3344726	3344726 00	821976 821976 1643952	845222 855552 1700774	836182 836181 1672363
1203 14.05 149900	1.090 AC 1.0900	2	LERNER, KAREN 22 METTOWEE FARMS CT UPPER SADDLE RIVER, NJ 22 METTOWEE FARMS COURT	07458	502300 797700 1300000	3367000	3367000 00	827450 827450 1654900	850850 861250 1712100	841750 841750 1683500
1203 14.06 149900	1.439 AC 1.4390	2	GRIECO, JOSEPH & MICHELLE 26 METTOWEE FARMS CT UPPER SADDLE RIVER, NJ 26 METTOWEE FARMS COURT	07458	511000 1022600 1533600	3972024	3972024 00	976137 976136 1952273	1003741 1016010 2019751	993006 993006 1986012
1203 14.07 149900	.860 AC .8600	2	KLEIN, SETH M 23 METTOWEE FARMS CT UPPER SADDLE RIVER, NJ 23 METTOWEE FARMS COURT	07458	493000 667000 1160000	3004400	3004400 00	738340 738340 1476680	759220 768500 1527720	751100 751100 1502200
1203 14.08 149900	.860 AC .8600	2	GROSSMAN, STEVEN M & MALLORY A 19 METTOWEE FARMS CT UPPER SADDLE RIVER, NJ 19 METTOWEE FARMS COURT	07458	493000 582000 1075000	2784250	2784250 00	684238 684237 1368475	703588 712187 1415775	696063 696062 1392125
1203 14.09 149900	.870 AC .8700	2	KHAIMOV, MARK & SIMONT, IRINA 15 METTOWEE FARMS CT UPPER SADDLE RIVER, NJ 15 METTOWEE FARMS COURT	07458	493500 506500 1000000	2590000	2590000 00	636500 636500 1273000	654500 662500 1317000	647500 647500 1295000
1203 14.10 149900	.860 AC .8600	2	CHON, YOUNGHYAN 1 METTOWEE FARMS CT UPPER SADDLE RIVER, NJ 1 METTOWEE FARMS COURT	07458	493000 631600 1124600	2912714	2912714 00	715808 715808 1431616	736051 745047 1481098	728179 728178 1456357
1203 14.11 149900	.860 AC CTB STIP(2021) .8600	2	VILSAINT, REGINA 345 EAST SADDLE RIVER RD UPPER SADDLE RIVER, NJ 345 EAST SADDLE RIVER RD	07458	274400 608600 883000	2286970	2286970 00	562030 562029 1124059	577924 584987 1162911	571743 571742 1143485
1203 14.12 149900	.860 AC .8600	2	AHN, JUNG TAE & KIM, SESOOK 349 E SADDLE RIVER RD UPPER SADDLE RIVER, NJ 349 EAST SADDLE RIVER RD	07458	274400 654600 929000	2406110	2406110 00	591309 591308 1182617	608031 615462 1223493	601528 601527 1203055
1203 14.13 149900	5.810 AC 5.8100	15C	BOROUGH OF UPPER SADDLE RIVER 376 WEST SADDLE RIVER RD UPPER SADDLE RIVER NJ METTOWEE FMS SUB DIV-REAR	07458	*EXEMPT*	00	00 00 00	00 00 00	00 00 00	00 00 00



Block No. Lot No. Qualification Account No.	Land Dimensions Building Description Additional Lots Acreage	Prop. Class	Owner's Name Address City State Property Location	Billing Code Zip Code	Land Improvement Exemption Net Total	2025 Property Tax Special Dist	2025 Total Tax Deduction Net Tax	Amt.Billed 2025 1st Q 2nd Q Total	2nd Half 2025 3rd Q 4th Q Total	Preliminary 2026 Tax 1st Q 2nd Q Total
1203 15 150100	.540 AC 2SF1SFG .5400	2	HMS 355 E SADDLE RVR RD LLC C/O 886 BELMONT AVE NORTH Haledon, NJ 355 EAST SADDLE RIVER RD	07508	235400 3600 239000	619010	619010 00 619010	152124 152123 304247	156426 158337 314763	154753 154752 309505
1203 16 150000	.800 AC 1SFCB, ELMER'S .8000	4A	LUKOIL NORTH AMERICA, LLC 302 HARPER DRIVE, STE 303 MOORESTOWN, NJ 359 EAST SADDLE RIVER RD	08057-4701	977000 518000 1495000	3872050	3872050 00 3872050	951568 951567 1903135	978478 990437 1968915	968013 968012 1936025
1203 17.01	1.200 AC 1.2000	2	TANG, MOON-SHONG & YA-ING 258 LAKE ST UPPER SADDLE RIVER, NJ 258 LAKE ST	07458	233600 191900 425500	1102045	1102045 00 1102045	270831 270831 541662	278490 281893 560383	275512 275511 551023
1203 17.02	1.383 AC 1.3830	2	BIENSTOCK, TROY P & LEAH R 256 LAKE ST UPPER SADDLE RIVER, NJ 256 LAKE ST	07458	303000 689000 992000	2569280	2569280 00 2569280	631408 631408 1262816	649264 657200 1306464	642320 642320 1284640
1203 17.03	1.027 AC 1.0270	15C	BOROUGH OF UPPER SADDLE RIVER 376 W SADDLE RIVER RD UPPER SADDLE RIVER, NJ 250 LAKE ST	07458	*EXEMPT*	00	00 00 00	00 00 00	00 00 00	00 00 00
1203 18	.300 AC .3000	1	UNKNOWN UNKNOWN UNKNOWN 327 EAST SADDLE RIV REAR		1500 0 1500	3885	3885 00 3885	955 955 1910	982 993 1975	972 971 1943
1204 1.01	.886 AC .8860	2	GANDHI, DARSHANA 356 EAST SADDLE RIVER RD UPPER SADDLE RIVER, NJ 356 EAST SADDLE RIVER RD	07458	275400 438800 714200	1849778	1849778 00 1849778	454589 454588 909177	467444 473157 940601	462445 462444 924889
1204 1.02	.915 AC .9150	2	GRECO, NYLIENE 250 EAST CRESCENT AVE. MAHWAH, NJ 18 WILLOW HILL	07430-2151	365800 756500 1122300	2906757	2906757 00 2906757	714344 714344 1428688	734546 743523 1478069	726690 726689 1453379
1204 1.03	.860 AC .8600	2	YING, DIANA 14 WILLOW HILL UPPER SADDLE RIVER, NJ 14 WILLOW HILL	07458	363000 771900 1134900	2939391	2939391 00 2939391	722364 722364 1444728	742792 751871 1494663	734848 734848 1469696
1204 1.04	.886 AC .8860	2	CAGNEY, LAWRENCE K & BARBARA 10 WILLOW HILL UPPER SADDLE RIVER, NJ 10 WILLOW HILL	07458	364300 633400 997700	2584043	2584043 00 2584043	635036 635036 1270072	652995 660976 1313971	646011 646011 1292022
1204 1.05	.870 AC .8700	2	ANDRIANI, MARINO N. DIANA M. 6 WILLOW HILL UPPER SADDLE RIVER NJ 6 WILLOW HILL	07458	363500 798100 1161600	3008544	3008544 00 3008544	739359 739358 1478717	760267 769560 1529827	752136 752136 1504272
1204 1.06	.868 AC .8680	2	KHIJNIAK, EVGUENII & SUROVITSKY, MARIE 2 WILLOW HILL UPPER SADDLE RIVER, NJ 2 WILLOW HILL	07458	363400 567400 930800	2410772	2410772 00 2410772	592455 592454 1184909	609209 616654 1225863	602693 602693 1205386
1204 2 150350	1.100 AC 2SF2G 1.1000	2	TSOZIK, VADIM & SHEVCHENKO, OLGA 296 LAKE ST UPPER SADDLE RIVER, NJ 296 LAKE ST	07458	286000 478000 764000	1978760	1978760 00 1978760	486286 486286 972572	500038 506150 1006188	494690 494690 989380
1204 3 150325	1.300 AC 2SF2G 1.3000	2	SANTORO, JOHN & YVETTE 300 LAKE ST UPPER SADDLE RIVER, NJ 300 LAKE ST	07458	298000 307800 605800	1569022	1569022 00 1569022	385592 385592 771184	396496 401342 797838	392256 392255 784511

10584300

27413337

00

00

27413337

13473817

13939520

13706671

Block No. Lot No. Qualification Account No.	Land Dimensions Building Description Additional Lots Acreage	Prop. Class	Owner's Name Address City State Property Location	Billing Code Zip Code	Land Improvement Exemption Net Total	2025 Property Tax Special Dist	2025 Total Tax Deduction Net Tax	Amt.Billed 2025 1st Q 2nd Q Total	2nd Half 2025 3rd Q 4th Q Total	Preliminary 2026 Tax 1st Q 2nd Q Total
1204 4 154900	2.830 AC 1SFG1SCBG 2.8300	2	PEARL, PHILIP & CAROLE 308 LAKE ST. UPPER SADDLE RIVER, NJ 308 LAKE ST	01146 07458-1725	389800 371500 761300	1971767	V1 1971767 -25000 1946767	478318 478317 956635	492021 498111 990132	486692 486692 973384
1204 5 155000	.930 AC 1SF2G .9300	2	QIAN, ZHAN & JIE CHEN 312 LAKE STREET UPPER SADDLE RIVER, NJ 312 LAKE ST	07458	277200 136200 413400	1070706	1070706 00 1070706	263129 263129 526258	270571 273877 544448	267677 267676 535353
1204 6 155100	.920 AC 1SF .9200	2	BACAL, STEFAN A. & GABRIELA E. 314 LAKE ST UPPER SADDLE RIVER, NJ 314 LAKE ST	07458-1725	276800 142000 418800	1084692	1084692 00 1084692	266567 266566 533133	274105 277454 551559	271173 271173 542346
1204 7.01 154500	.880 AC .8800	2	CHEN, HAO & MIAO, YU 320 LAKE ST UPPER SADDLE RIVER, NJ 320 LAKE ST	07458	275200 567100 842300	2181557	2181557 00 2181557	536124 536124 1072248	551286 558023 1109309	545390 545389 1090779
1204 7.02 154500	.910 AC .9100	2	SAHU, NIKITA & RITESH 324 LAKE ST UPPER SADDLE RIVER, NJ 324 LAKE ST	07458	276400 649300 925700	2397563	2397563 00 2397563	589208 589208 1178416	605871 613276 1219147	599391 599391 1198782
1204 8 154600	1.000 AC 1SF1SFG 1.0000	2	BALABANIAN, RAFFE & SUZY 328 LAKE ST UPPER SADDLE RIVER, NJ 328 LAKE ST	07458	280000 787700 1067700	2765343	2765343 00 2765343	679591 679591 1359182	698810 707351 1406161	691336 691336 1382672
1204 9 154700	1.000 AC 1.0000	2	CASTALDO, VICTOR G & INGE H 332 LAKE ST UPPER SADDLE RIVER NJ 332 LAKE ST	07458-1725	280000 88300 368300	953897	V1 953897 -25000 928897	228173 228173 456346	234803 237748 472551	232225 232224 464449
1204 10 154000	.670 AC 1SF .6700	2	BRODERICK, BRANDON & FRANCESCA 336 LAKE ST UPPER SADDLE RIVER, NJ 336 LAKE ST	07458	266800 105100 371900	963221	963221 00 963221	236715 236714 473429	243409 246383 489792	240806 240805 481611
1204 11 175100	1.060 AC 1SF 1.0600	2	FRUCHTMAN, BETH 341 SPRING ST UPPER SADDLE RIVER, NJ 341 SPRING ST	07458	351500 185700 537200	1391348	1391348 00 1391348	341928 341928 683856	351597 355895 707492	347837 347837 695674
1204 12 175000	.860 AC 1SB .8600	2	LEFEBVRE, THOMAS J & LISA V 51 OAK DR UPPER SADDLE RIVER, NJ 51 OAK DR	07458	343700 436900 780600	2021754	2021754 00 2021754	496852 496852 993704	510903 517147 1028050	505439 505438 1010877
1204 13 174800	.860 AC 1SBF .8600	2	CABALLERO, DOUGLAS & JANET 47 OAK DRIVE UPPER SADDLE RIVER, NJ 47 OAK DR	07458	343700 1302700 1646400	4264176	4264176 00 4264176	1047934 1047933 2095867	1077569 1090740 2168309	1066044 1066044 2132088
1204 14 174800	.860 AC 1SBF .8600	2	WOO, KU TAE & SHARON EUNYOUNG 43 OAK DR SADDLE RIVER, NJ 43 OAK DR	07458	343700 317800 661500	1713285	1713285 00 1713285	421045 421045 842090	432952 438243 871195	428322 428321 856643
1204 15 174700	.860 AC 1SF .8600	2	YANNOTTA, VICTOR & DANIELLE MARIE 39 OAK DR UPPER SADDLE RIVER, NJ 39 OAK DR	07458	343700 384500 728200	1886038	1886038 00 1886038	463500 463499 926999	476607 482432 959039	471510 471509 943019
1204 16 174600	.860 AC 1SF .8600	2	LEVINSOHN, ROBERT M & PATRICIA A 35 OAK DR UPPER SADDLE RIVER, NJ 35 OAK DR	07458	343700 217700 561400	1454026	1454026 00 1454026	357331 357331 714662	367437 371927 739364	363507 363506 727013

10084700

26119373

00

50000

26069373

12812825

13256548

13034690

Block No. Lot No. Qualification Account No.	Land Dimensions Building Description Additional Lots Acreage	Prop. Class	Owner's Name Address City State Property Location	Billing Code Zip Code	Land Improvement Exemption Net Total	2025 Property Tax Special Dist	2025 Total Tax Deduction Net Tax	Amt.Billed 2025 1st Q 2nd Q Total	2nd Half 2025 3rd Q 4th Q Total	Preliminary 2026 Tax 1st Q 2nd Q Total
1204 17 174500	.860 AC .8600	2	ATTERBURY, PAUL & ARNOLD, CHRISTINE 33 OAK DR UPPER SADDLE RIVER, NJ 33 OAK DR	07458	343700 297300 641000	1660190	1660190 00 1660190	407997 407996 815993	419535 424662 844197	415048 415047 830095
1204 18 174400	.860 AC 1SBF .8600	2	LU, NGOC & LAM NGO 29 OAK DR UPPER SADDLE RIVER, NJ 29 OAK DR	07458	343700 324400 668100	1730379	1730379 00 1730379	425246 425246 850492	437271 442616 879887	432595 432595 865190
1204 19 174300	.860 AC .8600	2	JAIN, ANUJ & MONICA 25 OAK DR UPPER SADDLE RIVER, NJ 25 OAK DR	07458	343700 1058100 1401800	3630662	3630662 00 3630662	1019546 1019546 2039092	790178 801392 1591570	907666 907665 1815331
1204 20 174200	.860 AC .8600	2	ABAID, MINA & MARAN 21 OAK DR UPPER SADDLE RIVER, NJ 21 OAK DR	07458	343700 1472200 1815900	4703181	4703181 00 4703181	1155821 1155820 2311641	1188507 1203033 2391540	1175796 1175795 2351591
1204 21 174100	.860 AC 1SBF .8600	2	WRIGHT, ELIZABETH 17 OAK DR UPPER SADDLE RIVER, NJ 17 OAK DR	07458	343700 340200 683900	1771301	1771301 00 1771301	435303 435302 870605	447613 453083 900696	442826 442825 885651
1204 22 174000	.860 AC 1SBF .8600	2	ROSS, MATTHEW C & DANA M 13 OAK DR UPPER SADDLE RIVER, NJ 13 OAK DR	07458	343700 6900 350600	908054	908054 00 908054	223157 223157 446314	229468 232272 461740	227014 227013 454027
1204 23 173900	.860 AC 1SBF .8600	2	ELSON, STUART H & CHIEMI 11 OAK DR UPPER SADDLE RIVER, NJ 11 OAK DR	07458	343700 177600 521300	1350167	1350167 00 1350167	331808 331807 663615	341191 345361 686552	337542 337542 675084
1204 24 173800	.860 AC 2SF .8600	2	SIKDER, ANUJA RANJITKAR & SURAJ 7 OAK DR UPPER SADDLE RIVER, NJ 7 OAK DR	07458	343700 283100 626800	1623412	1623412 00 1623412	398959 398958 797917	410241 415254 825495	405853 405853 811706
1204 25 173600	.860 AC 1SF .8600	2	ZEHRA, UFAQ & HYDER, SYED QUASEEM 3 GRANDVIEW AVE UPPER SADDLE RIVER, NJ 3 GRANDVIEW AVE	07458	343700 369500 713200	1847188	1847188 00 1847188	317996 317995 635991	602746 608451 1211197	461797 461797 923594
1204 26 173700	.870 AC .8700	2	MUELLER, KAREN 354 E SADDLE RIVER RD UPPER SADDLE RIVER, NJ 354 EAST SADDLE RIVER RD	07458	274800 636800 911600	2361044	2361044 00 2361044	580234 580233 1160467	596642 603935 1200577	590261 590261 1180522
1205 1 054800	1.200 AC 1SF1SFG 1.2000	2	SHAHIN, FRANCIS B & LAILA 348 SPRING ST(344LAKE ST) UPPER SADDLE RIVER, NJ 344 LAKE ST	07458	292000 138100 430100	1113959	1113959 00 1113959	273759 273759 547518	281500 284941 566441	278490 278490 556980
1205 2 154400	1.050 AC 1.0500	2	ALTMAN, MICHAEL R & TRACI R 348 LAKE ST UPPER SADDLE RIVER, NJ 348 LAKE ST	07458	283000 586800 869800	2252782	2252782 00 2252782	617278 617278 1234556	505634 512592 1018226	563196 563195 1126391
1205 3 154300	.810 AC 2SBF .8100	2	SKIRMANTAS(ETAL), PUNDZIUS 352 LAKE ST UPPER SADDLE RIVER, NJ 352 LAKE ST	07458	272400 240200 512600	1327634	1327634 00 1327634	326270 326270 652540	335497 339597 675094	331909 331908 663817
1205 4	.910 AC .9100	2	LAWRENCE, STEVEN & MARCELINE 356 LAKE ST UPPER SADDLE RIVER NJ 356 LAKE ST	07458	276400 967300 1243700	3221183	3221183 00 3221183	791615 791615 1583230	814002 823951 1637953	805296 805296 1610592

11390400

29501136

00

00

29501136

14609971

14891165

14750571

Block No. Lot No. Qualification Account No.	Land Dimensions Building Description Additional Lots Acreage	Prop. Class	Owner's Name Address City State Property Location	Billing Code Zip Code	Land Improvement Exemption Net Total	2025 Property Tax Special Dist	2025 Total Tax Deduction Net Tax	Amt.Billed 2025 1st Q 2nd Q Total	2nd Half 2025 3rd Q 4th Q Total	Preliminary 2026 Tax 1st Q 2nd Q Total
1205 5	.240 AC  .2400	1	TRIVEDI, AMIT & RUPAM PANDYA 362 LAKE ST UPPER SADDLE RIVER, NJ 358 LAKE ST	07458	12000 0 12000	31080	31080 00 31080	7638 7638 15276	7854 7950 15804	7770 7770 15540
1205 6  153600	1.200 AC  1.2000	2	TRIVEDI, AMIT & RUPAM P. 362 LAKE ST UPPER SADDLE RIVER, NJ 362 LAKE ST	07458	292000 673600 965600	2500904	2500904 00 2500904	614605 614604 1229209	631985 639710 1271695	625226 625226 1250452
1205 7  153900	1.030 AC 1SCBS  1.0300	2	GAUBA, SHILPI & MANAN 366 LAKE ST UPPER SADDLE RIVER, NJ 366 LAKE ST	07456	281800 256200 538000	1393420	1393420 00 1393420	342437 342437 684874	352121 356425 708546	348355 348355 696710
1205 8  153800	.520 AC 1SF  .5200	2	ESENBAGA, FAITH & ZEYNEP 382 S BROAD ST RIDGEWOOD, NJ 368 LAKE ST	07450	260800 138100 398900	1033151	1033151 00 1033151	253900 253900 507800	261080 264271 525351	258288 258288 516576
1205 9  153700	.530 AC 2SF1SFG  .5300	2	WALLACE, JASON E & JESSICA M 370 LAKE ST UPPER SADDLE RIVER, NJ 370 LAKE ST	07458	261200 248500 509700	1320123	1320123 00 1320123	324424 324424 648848	333599 337676 671275	330031 330031 660062
1205 10  179504	1.080 AC 2SF  1.0800	2	ZABLOCKI, GARRETT & JENNIFER 89 OAK DR UPPER SADDLE RIVER, NJ 89 OAK DR	07458	352000 274000 626000	1621340	1621340 00 1621340	398449 398449 796898	409717 414725 824442	405335 405335 810670
1205 11  179503	.880 AC 1SF  .8800	2	WALLACE, CARENE 85 OAK DR UPPER SADDLE RIVER, NJ 85 OAK DR	07458	344600 333700 678300	1756797	1756797 00 1756797	431738 431738 863476	443948 449373 893321	439200 439199 878399
1205 12  179502	.880 AC 2SF  .8800	2	COVELLO, VIVIAN & JOSEPH R. 81 OAK DR. UPPER SADDLE RIVER, NJ 81 OAK DR	07458-2214	344600 323500 668100	1730379	1730379 00 1730379	425246 425246 850492	437271 442616 879887	432595 432595 865190
1205 13  179501	.880 AC 2SF  .8800	2	LEE, MICHAEL & KWON, SOYEON 77 OAK DR UPPER SADDLE RIVER, NJ 77 OAK DR	07458	344600 314100 658700	1706033	1706033 00 1706033	419263 419262 838525	431119 436389 867508	426509 426508 853017
1205 14  179500	.870 AC 1SBF  .8700	2	FELDMAN, VITALI 13 GLEN CAROL RD UPPER SADDLE RIVER, NJ 73 OAK DR	07458	344200 358200 702400	1819216	1819216 00 1819216	447078 447077 894155	459721 465340 925061	454804 454804 909608
1205 15  179400	.870 AC 2SBF  .8700	2	ELGHAMRAWI, ASHRAF M&SALLY F SHADY- 69 OAK DR UPPER SADDLE RIVER, NJ 69 OAK DR	07458	344200 255500 599700	1553223	1553223 00 1553223	381709 381709 763418	392504 397301 789805	388306 388306 776612
1205 16  179300	.880 AC 2SF  .8800	2	GAMSEY, LAUREN & MATTHEW 340 SPRING ST UPPER SADDLE RIVER, NJ 340 SPRING ST	07458	344600 970500 1315100	3406109	3406109 00 3406109	837062 837061 1674123	860733 871253 1731986	851528 851527 1703055
1206 1  179505	1.080 AC 2SF  1.0800	2	WEINER, ABBY 93 OAK DR UPPER SADDLE RIVER NJ 93 OAK DR	07458-2214	352000 275500 627500	1625225	1625225 00 1625225	399404 399404 798808	410699 415718 826417	406307 406306 812613
1206 2  179506	1.240 AC 1SBF  1.2400	2	KUCZER, DIANE C 97 OAK DR UPPER SADDLE RIVER, NJ 97 OAK DR	07458	338200 258600 596800	1545712	1545712 00 1545712	379864 379863 759727	390606 395379 785985	386428 386428 772856

Block No. Lot No. Qualification Account No.	Land Dimensions Building Description Additional Lots Acreage	Prop. Class	Owner's Name Address City State Property Location	Billing Code Zip Code	Land Improvement Exemption Net Total	2025 Property Tax Special Dist	2025 Total Tax Deduction Net Tax	Amt.Billed 2025 1st Q 2nd Q Total	2nd Half 2025 3rd Q 4th Q Total	Preliminary 2026 Tax 1st Q 2nd Q Total
1206 3 179507	.920 AC 1SF .9200	2	GARBAR, MARC WAYNE & ROBIN LEIGH 103 OAK DR UPPER SADDLE RIVER, NJ 103 OAK DR	07458	329100 360600 689700	1786323	1786323 00 1786323	438994 438994 877988	451409 456926 908335	446581 446581 893162
1206 4 179508	.860 AC 2SBF .8600	2	CARROLL, DARRELL L & JOANNNA 109 OAK DR UPPER SADDLE RIVER, NJ 109 OAK DR	07458	343700 656600 1000300	2590777	2590777 00 2590777	636691 636691 1273382	654697 662698 1317395	647695 647694 1295389
1206 5 179509	.860 AC 2SF2G .8600	2	KELLY, AMBROSE 113 OAK DR. UPPER SADDLE RIVER, NJ 113 OAK DR	07458-2214	343700 255100 598800	1550892	1550892 00 1550892	381137 381136 762273	391915 396704 788619	387723 387723 775446
1206 6 179510	.860 AC 2SF2G .8600	2	CHAKRALA, KAILASH ETAL 117 OAK DRIVE UPPER SADDLE RIVER, NJ 117 OAK DR	07458	343700 594400 938100	2429679	2429679 00 2429679	597101 597101 1194202	613986 621491 1235477	607420 607420 1214840
1206 7 179511	.860 AC 2SF .8600	2	BAUM, E. RICHARD, ETALS. 121 OAK DR. UPPER SADDLE RIVER, NJ 121 OAK DR	07458-2214	343700 462500 806200	2088058	2088058 00 2088058	513147 513146 1026293	527658 534107 1061765	522015 522014 1044029
1206 8 179512	.860 AC 2SF .8600	2	LEDLOW, PATRICIA E 125 OAK DR UPPER SADDLE RIVER NJ 125 OAK DR	02840 07458-2214	343700 255600 599300	1552187	1552187 00 1552187	381455 381454 762909	392242 397036 789278	388047 388047 776094
1206 9 179513	.860 AC 2SF .8600	2	WEINSTOCK, JOEL & SUSAN 129 OAK DR UPPER SADDLE RIVER NJ 129 OAK DR	01175 07458-2214	343700 331700 675400	1749286	1749286 00 1749286	429892 429892 859784	442050 447452 889502	437322 437321 874643
1206 10 179514	.860 AC 2SF3G .8600	2	CALI, LORETTA 133 OAK DR. UPPER SADDLE RIVER, NJ 133 OAK DR	07458-2214	343700 560000 903700	2340583	2340583 00 2340583	575205 575205 1150410	591472 598701 1190173	585146 585146 1170292
1206 11 179515	1.190 AC 2 1/2SF2G 1.1900	2	KAUFMANN, AARON TRSTES/ETAL 137 OAK DR UPPER SADDLE RIVER, NJ 137 OAK DR	07458	354800 451000 805800	2087022	2087022 00 2087022	512892 512892 1025784	527396 533842 1061238	521756 521755 1043511
1207 1 179221	1.220 AC 2SF 1.2200	2	FEUERSTEIN, JESSE & SCHWARTZ, SARI 320 FERN DELL UPPER SADDLE RIVER, NJ 320 FERN DELL	07458	337700 463700 801400	2075626	2075626 00 2075626	510091 510091 1020182	524517 530927 1055444	518907 518906 1037813
1207 2 179222	.960 AC 1SF .9600	2	GUADANGO, JOSEPH & ANN 326 FERNDLELL ST UPPER SADDLE RIVER NJ 326 FERN DELL	07458-2213	330800 191300 522100	1352239	1352239 00 1352239	332317 332317 664634	341714 345891 687605	338060 338060 676120
1207 3 179223	.860 AC 2SF .8600	2	HOLLANDER, CRAIG & ALISON 334 FERNDLELL ST UPPER SADDLE RIVER, NJ 334 FERN DELL	07458	343700 299000 642700	1664593	1664593 00 1664593	409079 409078 818157	420647 425789 846436	416149 416148 832297
1207 4 179224	.860 AC 2SF .8600	2	NELSON, PAUL & FRANK, SUSAN H/W 84 OAK DR UPPER SADDLE RIVER NJ 84 OAK DR	01175 07458-2220	343700 261100 604800	1566432	1566432 00 1566432	384956 384955 769911	395842 400679 796521	391608 391608 783216
1207 5 179225	.910 AC 1SF .9100	2	LYONS, RICHARD & RACHEL 96 OAK DRIVE UPPER SADDLE RIVER, NJ 96 OAK DR	07458	346000 320000 666000	1724940	1724940 00 1724940	423909 423909 847818	435897 441225 877122	431235 431235 862470

10254300

26558637

00

00

26558637

13053727

13504910

13279322



Block No. Lot No. Qualification Account No.	Land Dimensions Building Description Additional Lots Acreage	Prop. Class	Owner's Name Address City State Property Location	Billing Code Zip Code	Land Improvement Exemption Net Total	2025 Property Tax Special Dist	2025 Total Tax Deduction Net Tax	Amt.Billed 2025 1st Q 2nd Q Total	2nd Half 2025 3rd Q 4th Q Total	Preliminary 2026 Tax 1st Q 2nd Q Total
1207 6 179226	1.010 AC 1SBF 1.0100	2	WHELAN, ROBERT T. & DONNA MARIE 100 OAK DR UPPER SADDLE RIVER, NJ 100 OAK DR	07458-2220	332700 209200 541900	1403521	1403521 00	344920 344919	354674 359008	350881 350880
1207 7 179227	.860 AC 2SF .8600	2	LUENGAS,VIRGILIO & MILLER,CHRISTINE 104 OAK DRIVE UPPER SADDLE RIVER, NJ 104 OAK DR	07458	343700 242000 585700	1516963	1516963 00	372798 372798	383341 388026	379241 379241
1207 8 179228	.860 AC 2SF .8600	2	EU,JIN 108 OAK DR UPPER SADDLE RIVER, NJ 108 OAK DR	07458	343700 451100 794800	2058532	2058532 00	505891 505890	520197 526554	514633 514633
1207 9 179229	.860 AC 2SF .8600	2	ALBERTI UPPER SADDLE RIVER IRR TRST 112 OAK DR UPPER SADDLE RIVER,NJ 112 OAK DR	07458	343700 560400 904100	2341619	2341619 00	575460 575460	591733 598966	585405 585405
1207 10 179230	3.090 AC 1SB 3.0900	2	SMITH, JAMES M & YVONNE 116 OAK DR UPPER SADDLE RIVER, NJ 116 OAK DR	07458	301700 1208000 1509700	3910123	3910123 00	960924 960924	988099 1000176	977531 977531
1207 11 179231	.860 AC 2SF .8600	2	CHIRICHELLA, PAUL S & ERICA 120 OAK DR UPPER SADDLE RIVER, NJ 120 OAK DR	07458	343700 242600 586300	1518517	1518517 00	366930 366930	389984 394673	379630 379629
1207 12 179232	.860 AC 2SF2G .8600	2	SCHECHTER, A.G. & SLAVIN, S.L. H/W 124 OAK DR UPPER SADDLE RIVER NJ 124 OAK DR	02640 07458-2220	343700 447000 790700	2047913	2047913 00	503281 503280	517513 523839	511979 511978
1207 13 179250	.880 AC 2SF2G .8800	2	REISSMAN, RICHARD & SHARON 79 GLENWOOD RD UPPER SADDLE RIVER NJ 79 GLENWOOD RD	07458-2235	344600 402400 747000	1934730	1934730 00	475466 475465	488912 494887	483683 483682
1208 1 178900	1.060 AC 1SF 1.0600	2	ARJONA, YOCAIRA & HAROLD 326 SPRING ST UPPER SADDLE RIVER, NJ 326 SPRING ST	07458	333900 293600 627500	1625225	1625225 00	399404 399404	410699 415718	406307 406306
1208 2 179000	.880 AC 2SF .8800	2	TURCO,JOHN J. & FRANCES C. 330 SPRING ST UPPER SADDLE RIVER NJ 330 SPRING ST	07458-2216	344600 246900 591500	1531985	1531985 00	376490 376490	387137 391868	382997 382996
1208 3 179100	.860 AC 2SBF .8600	2	CANTONE, FRANK & KAREN 334 SPRING ST. UPPER SADDLE RIVER, NJ 334 SPRING ST	07458-2216	343700 305300 649000	1680910	1680910 00	413089 413088	424771 429962	420228 420227
1208 4 179200	.860 AC 2SBF .8600	2	MCKABA, DG & SBASCHNIG, M 70 OAK DR UPPER SADDLE RIVER,NJ 70 OAK DR	07458	343700 1384100 1727800	4475002	4475002 00	1099745 1099745	1130845 1144667	1118751 1118750
1208 5 179201	.860 AC 2SF .8600	2	CASELL, BARRY A & ROBIN T 74 OAK DR UPPER SADDLE RIVER, NJ 74 OAK DR	07458	343700 287700 631400	1635326	1635326 00	401886 401886	413252 418302	408832 408831
1208 6 179202	1.670 AC 1.6700	2	BARRETT, THOMAS 325 FERN DELL STREET UPPER SADDLE RIVER, NJ 325 FERN DELL	07458	348400 651600 1000000	2590000	2590000 00	636500 636500	654500 662500	647500 647500

11687400

30270366

00

00

30270366

14865563

15404803

15135187

Block No. Lot No. Qualification Account No.	Land Dimensions Building Description Additional Lots Acreage	Prop. Class	Owner's Name Address City State Property Location	Billing Code Zip Code	Land Improvement Exemption Net Total	2025 Property Tax Special Dist	2025 Total Tax Deduction Net Tax	Amt.Billed 2025 1st Q 2nd Q Total	2nd Half 2025 3rd Q 4th Q Total	Preliminary 2026 Tax 1st Q 2nd Q Total
1209 1 176800	.860 AC 176800	2	SANTONI, FLAVIO 40 OAK DR UPPER SADDLE RIVER, NJ 40 OAK DR	07458	343700 906300 1250000	3237500	3237500 00 3237500	795625 795625 1591250	818125 828125 1646250	809375 809375 1618750
1209 2 176500	.860 AC 1SBF 176500	2	RIVERA, LEONORA F 46 OAK DR UPPER SADDLE RIVER, NJ 46 OAK DR	07458	343700 205900 549600	1423464	1423464 00 1423464	349821 349820 699641	359713 364110 723823	355866 355866 711732
1209 3 176400	.860 AC 176400	2	KOTZ, CARYN 58 OAK DR UPPER SADDLE RIVER, NJ 58 OAK DR	07458	343700 1295700 1639400	4246046	4246046 00 4246046	1043478 1043478 2086956	1072988 1086102 2159090	1061512 1061511 2123023
1209 4 176300	.860 AC 1SBF 176300	2	PATEL, UJVAL ETAL 69 GRAND VIEW AVE UPPER SADDLE RIVER, NJ 69 GRAND VIEW AVE	07458	343700 1035900 1379600	3573164	3573164 00 3573164	878116 878116 1756232	902948 913984 1816932	893291 893291 1786582
1209 5 176600	.860 AC 1SF 176600	2	HANNA, ADEL & DIANA 63 GRAND VIEW AVENUE UPPER SADDLE RIVER, NJ 63 GRAND VIEW AVE	07458	343700 202900 546600	1415694	1415694 00 1415694	347911 347911 695822	357750 362122 719872	353924 353923 707847
1209 6 176700	.860 AC 2SF 176700	2	BELL, REBECCA & JAMES J 4 HIGHVIEW TERRACE UPPER SADDLE RIVER, NJ 4 HIGHVIEW TERR	07458	343700 258700 602400	1560216	1560216 00 1560216	383428 383427 766855	394271 399090 793361	390054 390054 780108
1210 1 178200	.890 AC 2SF 178200	2	SILVERMAN, JONATHAN & ANNE MARIE 9 GRAND VIEW AVE UPPER SADDLE RIVER NJ 9 GRAND VIEW AVE	07458-2127	345100 360900 706000	1828540	1828540 00 1828540	449369 449369 898738	462077 467725 929802	457135 457135 914270
1210 2 178300	.860 AC 2S(4181)2021R 178300	2	GARBER,JUSTIN & LAURA 12 OAK DR UPPER SADDLE RIVER,NJ 12 OAK DR	07458	343700 679200 1022900	2649311	2649311 00 2649311	651076 651076 1302152	669488 677671 1347159	662328 662328 1324656
1210 3 178400	.860 AC 178400	2	NIRCHIO, MICHAEL & GIUSEPPINA 16 OAK DRIVE UPPER SADDLE RIVER, NJ 16 OAK DR	07458	343700 1509900 1853600	4800824	4800824 00 4800824	1179817 1179816 2359633	1213181 1228010 2441191	1200206 1200206 2400412
1210 4 178500	.860 AC 1SBF1SFG 178500	2	BERRY, TODD P & MARIA 300 E 40TH ST # 11B NEW YORK, NY 22 OAK DR	10016	343700 1283200 1626900	4213671	4213671 00 4213671	1035522 1035522 2071044	1064806 1077821 2142627	1053418 1053418 2106836
1210 5 178600	.860 AC 178600	2	DE CAROLIS, SCOTT 26 OAK DR UPPER SADDLE RIVER, NJ 26 OAK DR	07458	343700 1526300 1870000	4843300	4843300 00 4843300	1190255 1190255 2380510	1223915 1238875 2462790	1210825 1210825 2421650
1210 6 178700	.860 AC 178700	2	BURNS, JAMES & KATHERINE 30 OAK DR UPPER SADDLE RIVER, NJ 30 OAK DR	07458	343700 570400 914100	2367519	2367519 00 2367519	581825 581825 1163650	598278 605591 1203869	591880 591880 1183760
1210 7 178800	.860 AC 178800	2	KALATHIA, UDAY & PRIYADARSINI 34 OAK DR UPPER SADDLE RIVER, NJ 34 OAK DR	07458	343700 296800 640500	1658895	1658895 00 1658895	407679 407678 815357	419207 424331 843538	414724 414724 829448
1210 8 177600	.860 AC 1SF1SFG 177600	2	KOSHKIN, TARAS & KULIG, CAITLIN 49 GRAND VIEW AVE UPPER SADDLE RIVER, NJ 49 GRAND VIEW AVE	07458	343700 303300 647000	1675730	1675730 00 1675730	411816 411815 823631	423462 428637 852099	418933 418932 837865

Block No. Lot No. Qualification Account No.	Land Dimensions Building Description Additional Lots Acreage	Prop. Class	Owner's Name Address City State Property Location	Billing Code Zip Code	Land Improvement Exemption Net Total	2025 Property Tax Special Dist	2025 Total Tax Deduction Net Tax	Amt.Billed 2025 1st Q 2nd Q Total	2nd Half 2025 3rd Q 4th Q Total	Preliminary 2026 Tax 1st Q 2nd Q Total
1210 9 177700	.860 AC 1SF1SFG .8600	2	GUERRA, VINCENT A. & LAURIE 41 GRANDVIEW AVE UPPER SADDLE RIVER, NJ 41 GRAND VIEW AVE	07458-2127	343700 317600 661300	1712767	1712767 00 1712767	420918 420917 841835	432821 438111 870932	428192 428192 856384
1210 10 177800	.860 AC 1SF .8600	2	SEDRAK, DANIEL & NABILA 35 GRAND VIEW AVE UPPER SADDLE RIVER, NJ 35 GRAND VIEW AVE	07458	343700 355600 699300	1811187	1811187 00 1811187	445105 445104 890209	457692 463286 920978	452797 452797 905594
1210 11 177900	.870 AC 1SBF .8700	2	SANCHEZ, ANGELICA 31 GRANDVIEW AVENUE UPPER SADDLE RIVER, NJ 31 GRAND VIEW AVE	07458-2127	344200 392200 736400	1907276	1907276 00 1907276	468719 468718 937437	481974 487865 969839	476819 476819 953638
1210 12 178000	.870 AC 1SBF .8700	2	FREI, RENATE U 23 GRANDVIEW AVE UPPER SADDLE RIVER, NJ 23 GRAND VIEW AVE	07458	344200 212300 556500	1441335	1441335 00 1441335	354213 354212 708425	364229 368681 732910	360334 360334 720668
1210 13 178100	.860 AC 1SBF1SFG .8600	2	DEMAIO, THOMAS 17 GRAND VIEW AVE UPPER SADDLE RIVER, NJ 17 GRAND VIEW AVE	07458	343700 188200 531900	1377621	1377621 00 1377621	338555 338554 677109	348129 352383 700512	344406 344405 688811
1211 1 177500	.990 AC 1SF .9900	2	LEE, DAVID S & MARYANN PARK-LEE H/W 4 GRAND VIEW AVE UPPER SADDLE RIVER NJ 4 GRAND VIEW AVE	07458	349600 491100 840700	2177413	2177413 00 2177413	535106 535105 1070211	550238 556964 1107202	544354 544353 1088707
1211 2 177300	1.020 AC 1SF 1.0200	2	BRUSSEL, FIELD & LAUREN 10 GRANDVIEW AVE UPPER SADDLE RIVER, NJ 10 GRAND VIEW AVE	07458	333000 624800 957800	2480702	2480702 00 2480702	609640 609640 1219280	626880 634542 1261422	620176 620175 1240351
1211 3 177200	.880 AC 1SF1SFG .8800	2	KUNWAR, RAJ BIHADUR & ERINA KHADKA 14 GRAND VIEW AVE UPPER SADDLE RIVER, NJ 14 GRAND VIEW AVE	07458	327400 561300 888700	2301733	2301733 00 2301733	565658 565657 1131315	581654 588764 1170418	575434 575433 1150867
1211 4 177100	.880 AC 1SF .8800	2	CELENTANO, RAYMOND A & DEBORAH A 18 GRAND VIEW AVE UPPER SADDLE RIVER NJ 18 GRAND VIEW AVE	02995 07458-2126	327400 656500 983900	2548301	2548301 00 2548301	626253 626252 1252505	643963 651833 1295796	637076 637075 1274151
1211 5 177000	.870 AC 2SBF1SFG .8700	2	LUCHS, SCOTT & JULIE 22 GRANDVIEW AVE UPPER SADDLE RIVER, NJ 22 GRAND VIEW AVE	07458	344200 322700 666900	1727271	1727271 00 1727271	424482 424482 848964	436486 441821 878307	431818 431818 863636
1211 6 176900	.920 AC 2SBF .9200	2	YOO, YOONKEUN & CHEONG, EUI JU 61 RIDGE ROAD UPPER SADDLE RIVER, NJ 61 RIDGE RD	07458	329100 255900 585000	1515150	1515150 00 1515150	372353 372352 744705	382883 387562 770445	378788 378787 757575
1211 7 158800	.870 AC 1SF1SFG .8700	2	JAMIESON, JOHN W & ELIZABETH A 57 RIDGE RD UPPER SADDLE RIVER, NJ 57 RIDGE RD	07458	344200 377100 721300	1868167	1868167 00 1868167	459108 459107 918215	472091 477861 949952	467042 467042 934084
1211 8 158700	.860 AC 1SBF .8600	2	FELDMAN, VITALI 11 STEVENSON LANE UPPER SADDLE RIVER, NJ 11 STEVENSON LN	07458	343700 207200 550900	1426831	1426831 00 1426831	350648 350648 701296	360564 364971 725535	356708 356708 713416
1211 9 158600	.860 AC 1SF .8600	2	CARVAJAL (ETAL), SERGIO 7 STEVENSON LN UPPER SADDLE RIVER, NJ 7 STEVENSON LN	07458	343700 284700 628400	1627556	1627556 00 1627556	399977 399976 799953	411288 416315 827603	406889 406889 813778

10009000

25923310

00

00

25923310

12741459

13181851

12961660

Block No. Lot No. Qualification Account No.	Land Dimensions Building Description Additional Lots Acreage	Prop. Class	Owner's Name Address City State Property Location	Billing Code Zip Code	Land Improvement Exemption Net Total	2025 Property Tax Special Dist	2025 Total Tax Deduction Net Tax	Amt.Billed 2025 1st Q 2nd Q Total	2nd Half 2025 3rd Q 4th Q Total	Preliminary 2026 Tax 1st Q 2nd Q Total
1211 10.01 158500	1.140 AC 1SBF 1.1400	2	TOCZYLOWSKI, JAMES F. & JUDITH M. 5 STEVENSON LANE UPPER SADDLE RIVER, NJ 5 STEVENSON LN	07458-2136	353500 494900 848400	2197356	2197356 00 2197356	540007 540006 1080013	555278 562065 1117343	549339 549339 1098678
1211 10.02	.930 AC .9300	2	THIE, CHARLES H. 4 STEVENSON CT UPPER SADDLE RIVER NJ 4 STEVENSON CT	07458-2135	346900 410600 757500	1961925	1961925 00 1961925	482149 482149 964298	495784 501843 997627	490482 490481 980963
1211 10.03	.880 AC .8800	2	THIE, CHARLES H. 4 STEVENSON CT UPPER SADDLE RIVER NJ 3 STEVENSON CT	07458-2135	344600 0 344600	892514	892514 00 892514	219338 219338 438676	225541 228297 453838	223129 223128 446257
1211 11 177400	1.340 AC 1SM2BG 1.3400	2	MORIN, JOHN & DEBRA 336 EAST SADDLE RIVER RD UPPER SADDLE RIVER, NJ 336 EAST SADDLE RIVER RD	07458	285400 204000 489400	1267546	1267546 00 1267546	311503 311503 623006	320313 324227 644540	316887 316886 633773
1211 12 150650	.880 AC 1SF2G .8800	2	MENHAJI, VAHID & AZAR 332 E SADDLE RIVER ROAD UPPER SADDLE RIVER, NJ 332 EAST SADDLE RIVER RD	07458	275200 178500 453700	1175083	1175083 00 1175083	288780 288780 577560	296947 300576 597523	293771 293771 587542
1211 13 150500	.890 AC 2SF1SCBG .8900	2	BRESSLER, DAVID 328 EAST SADDLE RIVER RD UPPER SADDLE RIVER, NJ 328 EAST SADDLE RIVER RD	07458	275600 151900 427500	1107225	1107225 00 1107225	272104 272104 544208	279799 283218 563017	276807 276806 553613
1211 14 150700	1.870 AC 2SF1SFG 1.8700	2	WANG,RONG & CHEN,XIAOLI 320 E SADDLE RIVER RD UPPER SADDLE RIVER,NJ 320 EAST SADDLE RIVER RD	07458	332200 342900 675100	1748509	1748509 00 1748509	429702 429701 859403	441853 447253 889106	437128 437127 874255
1211 15 151100	1.090 AC 1SF 1.0900	2	YAKOOB, FATHIMA HAFSA 1135D MORRIS PARK AVE BRONX, NY 316 EAST SADDLE RIVER RD	10461	285400 757400 1042800	2700852	2700852 00 2700852	663742 663742 1327484	682513 690855 1373368	675213 675213 1350426
1211 16 151300	.890 AC 2SF1SFG .8900	2	RICHARD, SAMUEL G & BIGGS, ANNE C 310 EAST SADDLE RIVER RD UPPER SADDLE RIVER, NJ 310 EAST SADDLE RIVER RD	07458	275600 149600 425200	1101268	1101268 00 1101268	270640 270640 541280	278293 281695 559988	275317 275317 550634
1211 17 151350	.860 AC 1.5 SF2G .8600	2	KATZ, MARC & ROBIN 11 ALDBURY DR UPPER SADDLE RIVER, NJ 9 ALDBURY DR	07458	343700 923000 1266700	3280753	3280753 00 3280753	806255 806254 1612509	829055 839189 1668244	820189 820188 1640377
1211 18 151345	.920 AC 1SF2G .9200	2	GORELICK, JACOB & JESSICA 15 ALDBURY DR UPPER SADDLE RIVER, NJ 15 ALDBURY DR	07458	346400 382200 728600	1887074	1887074 00 1887074	463754 463754 927508	476869 482697 959566	471769 471768 943537
1211 19 151340	.870 AC 2SF2G .8700	2	LOEFFLER(ETC/COTRSTES), CLARA M 19 ALDBURY DR UPPER SADDLE RIVER, NJ 19 ALDBURY DR	07458	344200 229900 574100	1486919 W1	1486919 -25000 1461919	359165 359165 718330	369498 374091 743589	365480 365480 730960
1211 20	.860 AC 2SB2G .8600	2	VIGNONE,CHRISTOPHER & JACQUELINE 3 STEVENSON LN UPPER SADDLE RIVER,NJ 3 STEVENSON LN	07458	343700 1022900 1366600	3539494	3539494 00 3539494	869841 869841 1739682	894440 905372 1799812	884874 884873 1769747
1212 1 176200	.860 AC 1SF .8600	2	SINGH, SURINDER 32 GRANDVIEW AVE UPPER SADDLE RIVER, NJ 32 GRANDVIEW AVENUE	07458	326500 323000 649500	1682205	1682205 00 1682205	413407 413407 826814	425098 430293 855391	420552 420551 841103

Block No. Lot No. Qualification Account No.	Land Dimensions Building Description Additional Lots Acreage	Prop. Class	Owner's Name Address City State Property Location	Billing Code Zip Code	Land Improvement Exemption Net Total	2025 Property Tax Special Dist	2025 Total Tax Deduction Net Tax	Amt.Billed 2025 1st Q 2nd Q Total	2nd Half 2025 3rd Q 4th Q Total	Preliminary 2026 Tax 1st Q 2nd Q Total
1212 2 176100	.860 AC 2SBF1SFG .8600	2	DELA CRUZ, JOHN & ROSARIO 15 FALMOUTH AVENUE ELMWOOD PARK, NJ 36 GRAND VIEW AVE	07407	326500 329100 655600	1698004	1698004 00 1698004	417290 417289 834579	429090 434335 863425	424501 424501 849002
1212 3 176000	.860 AC 1SBF .8600	2	FISCHER, ROBERT A & CHERYL L 40 GRAND VIEW AVE UPPER SADDLE RIVER NJ 40 GRAND VIEW AVE	07458-2145	326500 283400 609900	1579641	1579641 00 1579641	388202 388201 776403	399180 404058 803238	394911 394910 789821
1212 4 175900	.860 AC 2SF2CG .8600	2	LERCH, PAUL & DEBORAH 44 GRAND VIEW AVENUE UPPER SADDLE RIVER, NJ 44 GRAND VIEW AVE	07458	326500 323900 650400	1684536	1684536 00 1684536	413980 413979 827959	425687 430890 856577	421134 421134 842268
1212 5 175800	.870 AC 1SF1SFG .8700	2	MROZEK, MATEUSZ & KATARZYNA 48 GRANDVIEW AVE UPPER SADDLE RIVER, NJ 48 GRAND VIEW AVE	07458	326900 218700 545600	1413104	1413104 00 1413104	347275 347274 694549	357095 361460 718555	353276 353276 706552
1212 6 175700	.870 AC 1SBF .8700	2	52 GRANDVIEW AVE LLC 42 DEMAREST AVE DEMAREST, NJ 52 GRAND VIEW AVE	07627	326900 215700 542600	1405334	1405334 00 1405334	345365 345365 690730	355132 359472 714604	351334 351333 702667
1212 7 175600	.870 AC 2SBF .8700	2	ZANDI, BEHSHID & FATEMEH 56 GRAND VIEW AVE UPPER SADDLE RIVER NJ 56 GRAND VIEW AVE	07458-2147	326900 283700 610600	1581454	1581454 00 1581454	388647 388647 777294	399638 404522 804160	395364 395363 790727
1212 8 175500	.870 AC 2SF .8700	2	BECHTEL, FELICIA C 60 GRANDVIEW AVE UPPER SADDLE RIVER, NJ 60 GRAND VIEW AVE	07458	326900 287700 614600	1591814	1591814 00 1591814	391193 391193 782386	402256 407172 809428	397954 397953 795907
1212 9 175400	.870 AC 1SBF .8700	2	ARMANOIUS, GEORGE & KHALIL, MARIAN 64 GRANDVIEW AVE UPPER SADDLE RIVER, NJ 64 GRAND VIEW AVE	07458	326900 233000 559900	1450141	1450141 00 1450141	356377 356376 712753	366455 370933 737388	362536 362535 725071
1212 10 175300	.870 AC 2SF .8700	2	LDQ REALITY LLC 21 BRYERS LANE UPPER SADDLE RIVER, NJ 68 GRAND VIEW AVE	07458	326900 271000 597900	1548561	1548561 00 1548561	380564 380563 761127	391326 396108 787434	387141 387140 774281
1212 11 175200	.970 AC 2SF .9700	2	CHEMAN, ANDREJA & KIM 327 SPRING ST UPPER SADDLE RIVER, NJ 327 SPRING ST	07458	331200 196600 527800	1367002	1367002 00 1367002	335945 335945 671890	345445 349667 695112	341751 341750 683501
1212 12 168300	.870 AC 1SG .8700	2	VAN DEN BERG, ERIK & BEVERLY 57 STEVENSON LN UPPER SADDLE RIVER, NJ 57 STEVENSON LN	07458-2229	344200 154300 498500	1291115	1291115 00 1291115	317296 317295 634591	326268 330256 656524	322779 322779 645558
1212 13 168200	.860 AC 2SF1SFG .8600	2	WAGNER, MEREDITH & RACELA, RIKKI 53 STEVENSON LN UPPER SADDLE RIVER, NJ 53 STEVENSON LN	07458	343700 603000 946700	2451953	2451953 00 2451953	602575 602574 1205149	619615 627189 1246804	612989 612988 1225977
1212 14 168100	.860 AC 1SBF .8600	2	PIRES, NIDIA V 49 STEVENSON LN UPPER SADDLE RIVER, NJ 49 STEVENSON LN	07458	343700 1154800 1498500	3881115	3881115 00 3881115	953796 953795 1907591	980768 992756 1973524	970279 970279 1940558
1212 15 168000	.115 AC 1SBF .1150	2	COOPER, GEOFFREY & PAMELA JEAN 45 STEVENSON LANE UPPER SADDLE RIVER, NJ 45 STEVENSON LN	07458-2229	310200 562100 872300	2259257	2259257 00 2259257	555219 555219 1110438	570921 577898 1148819	564815 564814 1129629

9730900

25203031

00

00

25203031

12387439

12815592

12601519



Block No. Lot No. Qualification Account No.	Land Dimensions Building Description Additional Lots Acreage	Prop. Class	Owner's Name Address City State Property Location	Billing Code Zip Code	Land Improvement Exemption Net Total	2025 Property Tax Special Dist	2025 Total Tax Deduction Net Tax	Amt.Billed 2025 1st Q 2nd Q Total	2nd Half 2025 3rd Q 4th Q Total	Preliminary 2026 Tax 1st Q 2nd Q Total
1212 16 167900	.860 AC 1SF .8600	2	YOUNG, STEVEN & BROOKE 41 STEVENSON LANE UPPER SADDLE RIVER, NJ 41 STEVENSON LN	07458	343700 758500 1102200	2854698	2854698 00 2854698	701551 701550 1403101	721390 730207 1451597	713675 713674 1427349
1212 17 167800	.860 AC .8600	2	GUPTA, MOHIL AKASH ETAL 37 STEVENSON LANE UPPER SADDLE RIVER, NJ 37 STEVENSON LN	07458	343700 1610400 1954100	5061119	5061119 00 5061119	1243785 1243785 2487570	1278958 1294591 2573549	1265280 1265280 2530560
1212 18 167700	.860 AC 1SBF .8600	2	FEINSTEIN, ELIZABETH ETAL TRUSTEES 33 STEVENSON LN UPPER SADDLE RIVER, NJ 33 STEVENSON LN	07458	343700 718200 1061900	2750321	2750321 00 2750321	675900 675899 1351799	695014 703508 1398522	687581 687580 1375161
1212 19 167600	1.240 AC 2SF 1.2400	2	DEBENEDETTO JR, DENNIS D ETAL 29 STEVENSON LN UPPER SADDLE RIVER, NJ 29 STEVENSON LN	07458	356000 284200 640200	1658118	1658118 00 1658118	407488 407487 814975	419011 424132 843143	414530 414529 829059
1212 20 167500	1.340 AC 1SF 1.3400	2	THOMASSEN, K COOPER & E C 25 STEVENSON LN UPPER SADDLE RIVER NJ 25 STEVENSON LN	07458-2229	358500 205900 564400	1461796	1461796 00 1461796	359241 359240 718481	369400 373915 743315	365449 365449 730898
1212 21 167400	1.000 AC 1SB 1.0000	2	GHOBRIAL, EVRENA & GERGIS, ABRAAM 58 RIDGE RD UPPER SADDLE RIVER, NJ 58 RIDGE RD	07458	350000 369200 719200	1862728	1862728 00 1862728	457771 457771 915542	470716 476470 947186	465682 465682 931364
1213 1 000000	1.160 AC 2.5S 1.1600	2	WEBER, STEPHEN G & ELIZABETH 84 GLENWOOD ROAD UPPER SADDLE RIVER, NJ 84 GLENWOOD RD	07458	354000 731300 1085300	2810927	2810927 00 2810927	690794 690793 1381587	710329 719011 1429340	702732 702732 1405464
1213 2 000000	.860 AC .8600	2	FEINTISCH, ADAM MICHAEL ETAL 80 GLENWOOD RD UPPER SADDLE RIVER, NJ 80 GLENWOOD RD	07458	343700 1365200 1708900	4426051	4426051 00 4426051	1087715 1087715 2175430	1118475 1132146 2250621	1106513 1106513 2213026
1213 3 000000	15.000 AC 15.0000	15C	BORO OF UPPER SADDLE RIVER 376 W SADDLE RIVER RD UPPER SADDLE RIVER NJ GLENWOOD RD	07458-1621	*EXEMPT*	00	00 00 00	00 00 00	00 00 00	00 00 00
1213 4 150600	5.580 AC 5.5800	2	CLARK, ZULMA 316 FERN DELL UPPER SADDLE RIVER, NJ 316 FERN DELL	07458	464500 630500 1095000	2836050	2836050 00 2836050	696968 696967 1393935	716678 725437 1442115	709013 709012 1418025
1214 1 167000	.900 AC 1SBF .9000	2	SINOPOLI, JOSEPH A & ELLEN M 12 WHITE PINE ROAD UPPER SADDLE RIVER, NJ 12 WHITE PINE RD	07458	345500 335700 681200	1764308	1764308 00 1764308	433584 433584 867168	445845 451295 897140	441077 441077 882154
1214 2 167100	.980 AC 1SF1SFG .9800	2	COHEN, BARBARA & STEPHEN J 8 WHITE PINE RD UPPER SADDLE RIVER, NJ 8 WHITE PINE RD	07458	349100 373900 723000	1872570	1872570 00 1872570	460190 460189 920379	473204 478987 952191	468143 468142 936285
1214 3 001214	.890 AC 1SFG1SBFG .8900	2	HYNES, EDWARD H & SUSAN 2 WHITE PINE RD UPPER SADDLE RIVER NJ 2 WHITE PINE RD	07458-2222	345100 189500 534600	1384614 V1	1384614 -25000 1359614	334023 334023 668046	343646 347922 691568	339904 339903 679807
1214 4 167300	.900 AC .9000	2	FINNEGAN, PATRICK J & VALERIE 45 GLENWOOD RD UPPER SADDLE RIVER, NJ 45 GLENWOOD RD	07458	345500 974900 1320400	3419836	3419836 00 3419836	840435 840434 1680869	864202 874765 1738967	854959 854959 1709918

13190400

34163136

00

25000

34138136

16778882

17359254

17069070

Block No. Lot No. Qualification Account No.	Land Dimensions Building Description Additional Lots Acreage	Prop. Class	Owner's Name Address City State Property Location	Billing Code Zip Code	Land Improvement Exemption Net Total	2025 Property Tax Special Dist	2025 Total Tax Deduction Net Tax	Amt.Billed 2025 1st Q 2nd Q Total	2nd Half 2025 3rd Q 4th Q Total	Preliminary 2026 Tax 1st Q 2nd Q Total
1215 1 165500	1.150 AC 1SBF 1.1500	2	WEINSTOCK, ITZHAK; ET AL 52 RIDGE RD UPPER SADDLE RIVER NJ 52 RIDGE RD	07458-2138	353800 229800 583600	1511524	1511524 00	371462 371461	381966 386635	377881 377881
1215 2 165600	1.100 AC 2SF 1.1000	2	FINN, JOSEPH & CAROL A 24 STEVENSON LN UPPER SADDLE RIVER NJ 24 STEVENSON LN	07458-2116	352500 255000 607500	1573425	1573425 00	386674 386674	397609 402468	393357 393356
1215 3 165700	1.350 AC 1SF 1.3500	2	PIRES, KAITLYN 28 STEVENSON LN UPPER SADDLE RIVER, NJ 28 STEVENSON LN	07458	358800 275000 633800	1641542	1641542 00	403414 403414	414822 419892	410386 410385
1215 4 165800	.860 AC 1SBF1SFG .8600	2	STERN, INGRID 32 STEVENSON LN UPPER SADDLE RIVER, NJ 32 STEVENSON LN	07458	343700 226600 570300	1477077	1477077 00	362996 362996	373262 377823	369270 369269
1215 5 165900	.860 AC 2SF1SFG .8600	2	AUSTIN, ROBERT C. 36 STEVENSON LN UPPER SADDLE RIVER NJ 36 STEVENSON LN	07458-2228	343700 334000 677700	1755243	1755243 00	431356 431356	443555 448976	438811 438811
1215 6 166000	.860 AC 1SBF1SFG .8600	2	SHIN, HOSOO J & SUNCHOO J 40 STEVENSON LN UPPER SADDLE RIVER, NJ 40 STEVENSON LN	07458	343700 1206300 1550000	4014500	4014500 00	986575 986575	1014475 1026875	1003625 1003625
1215 7 166100	.860 AC 1SB .8600	2	SILVER, RUTH 44 STEVENSON LANE UPPER SADDLE RIVER, NJ 44 STEVENSON LN	07458	343700 160000 503700	1304583	1304583 00	320605 320605	329672 333701	326146 326146
1215 8 166200	.870 AC 1SB .8700	2	SOLOMON, JEFFREY M & LE, HUYEN T 11 WHITE PINE RD UPPER SADDLE RIVER, NJ 11 WHITE PINE RD	07458	344200 701000 1045200	2707068	2707068 00	665270 665270	684083 692445	676767 676767
1215 9 166300	.870 AC 1SBF1SFG .8700	2	BRITTON, MARC E & JANET 3 WHITE PINE RD UPPER SADDLE RIVER NJ 3 WHITE PINE RD	00853 07458-2223	344200 583400 927600	2402484	2402484 00	590418 590417	607114 614535	600621 600621
1215 10 166400	.860 AC 2SF1SFG .8600	2	OZIR, GIL & JULIA 31 GLENWOOD RD UPPER SADDLE RIVER, NJ 31 GLENWOOD RD	07458	343700 317300 661000	1711990	1711990 00	420727 420726	432625 437912	427998 427997
1215 11 166500	.860 AC 1S 2632SF .8600	2	PIRES, JACKELINE 27 GLENWOOD RD UPPER SADDLE RIVER, NJ 27 GLENWOOD RD	07458	343700 307900 651600	1687644	1687644 00	414744 414743	426472 431685	421911 421911
1215 12 166600	.860 AC 2SF2G .8600	2	BRISBY, JOHN, C & SULLIVAN-BRISBY, M H/W 23 GLENWOOD RD UPPER SADDLE RIVER NJ 23 GLENWOOD RD	01175 07458-2208	343700 292400 636100	1647499	1647499 00	404878 404878	416327 421416	411875 411875
1215 13 166700	.860 AC 2SF1SFG .8600	2	PIRES, NATALIA 19 GLENWOOD RD UPPER SADDLE RIVER, NJ 19 GLENWOOD RD	07458	343700 305300 649000	1680910	1680910 00	413089 413088	424771 429962	420228 420227
1215 14 166800	1.090 AC 2SF1SFG 1.0900	2	SHEA, LINCHI & LEI SHI 15 GLENWOOD RD UPPER SADDLE RIVER, NJ 15 GLENWOOD RD	07458	352300 304000 656300	1699817	1699817 00	417735 417735	429549 434798	424955 424954

Block No. Lot No. Qualification Account No.	Land Dimensions Building Description Additional Lots Acreage	Prop. Class	Owner's Name Address City State Property Location	Billing Code Zip Code	Land Improvement Exemption Net Total	2025 Property Tax Special Dist	2025 Total Tax Deduction Net Tax	Amt.Billed 2025 1st Q 2nd Q Total	2nd Half 2025 3rd Q 4th Q Total	Preliminary 2026 Tax 1st Q 2nd Q Total
1215 15	1.400 AC 1SBF  1.4000	2	ECKERT (ETAL), KNUT 7 GLENWOOD ROAD UPPER SADDLE RIVER, NJ 7 GLENWOOD RD	07458	360000 203700 563700	1459983	1459983 00 1459983	358795 358795 717590	368942 373451 742393	364996 364996 729992
1215 16  165400	.960 AC 1SB  .9600	2	HAVIARIS, JAMES 44 RIDGE RD UPPER SADDLE RIVER, NJ 44 RIDGE RD	07458	348200 279100 627300	1624707	1624707 00 1624707	399277 399276 798553	410568 415586 826154	406177 406177 812354
1216 1  150800	1.050 AC 2SF  1.0500	2	MCGETRICK, JAMES M ETAL 6 STEVENSON LANE UPPER SADDLE RIVER, NJ 6 STEVENSON LN	07458	351300 489500 840800	2177672	2177672 00 2177672	535170 535169 1070339	550304 557029 1107333	544418 544418 1088836
1216 2  158400	1.010 AC 1SB  1.0100	2	MARCUS, LEONARD & RANDI 51 RIDGE RD UPPER SADDLE RIVER NJ 51 RIDGE RD	07458-2148	350300 367000 717300	1857807	1857807 00 1857807	456562 456561 913123	469473 475211 944684	464452 464452 928904
1216 3	.910 AC 1SF1SFG  .9100	2	LIBERTY, ROBERT & APRIL SABINE H/W 47 RIDGE RD UPPER SADDLE RIVER NJ 47 RIDGE RD	07458-2148	346000 152900 498900	1292151	1292151 00 1292151	317550 317550 635100	326530 330521 657051	323038 323038 646076
1216 4  158200	.860 AC 1SF1SFG  .8600	2	CINDRICH, PHILIP & SULLIVAN, BRIDGET 43 RIDGE RD UPPER SADDLE RIVER, NJ 43 RIDGE RD	07458	343700 402300 746000	1932140	1932140 00 1932140	474829 474829 949658	488257 494225 982482	483035 483035 966070
1216 5  158100	.860 AC 1SF1SFG  .8600	2	MARSHALL, BRIAN & IRENA MARIE 39 RIDGE RD UPPER SADDLE RIVER NJ 39 RIDGE RD	07458-2148	343700 167100 510800	1322972	1322972 00 1322972	325125 325124 650249	334319 338404 672723	330743 330743 661486
1216 6  158000	.860 AC 2SF1SFG  .8600	2	REGAN, ROBERT T. & MARILYN C 35 RIDGE RD UPPER SADDLE RIVER NJ 35 RIDGE RD	02840 07458-2140	343700 272800 616500	1596735	1596735 00 1596735	392403 392402 784805	403499 408431 811930	399184 399184 798368
1216 7  157900	.860 AC   .8600	2	DANN, LAURENCE & SUZANNE 31 RIDGE RD UPPER SADDLE RIVER, NJ 31 RIDGE RD	07458	343700 754100 1097800	2843302	2843302 00 2843302	698750 698750 1397500	718510 727292 1445802	710826 710825 1421651
1216 8  157800	.860 AC 2.5S  .8600	2	DOW, HAROLD & KATHLEEN 5 HARVEY LN UPPER SADDLE RIVER NJ 5 HARVEY LANE	01175 07458-2110	343700 460000 803700	2081583	2081583 00 2081583	511555 511555 1023110	526022 532451 1058473	520396 520396 1040792
1216 9  157700	.960 AC 2S  .9600	2	HANNA, ADEL & DIANA 63 GRANDVIEW AVE UPPER SADDLE RIVER, NJ 9 HARVEY LANE	07458	348200 877700 1225900	3175081	3175081 00 3175081	812111 812110 1624221	770527 780333 1550860	793771 793770 1587541
1216 10  157600	1.430 AC 1SF  1.4300	2	ZHOU, CHAO & XUEDONG, YUAN 13 HARVEY LN UPPER SADDLE RIVER, NJ 13 HARVEY LANE	07458	360800 253800 614600	1591814	1591814 00 1591814	391193 391193 782386	402256 407172 809428	397954 397953 795907
1216 11.01	1.116 AC   1.1160	2	APPOLLO ENTERPRISES LLC 221 N HOGAN ST SUITE 343 JACKSONVILLE, FL 17 HARVEY LANE	32202	352900 2129000 2481900	6428121	6428121 00 6428121	1579730 1579729 3159459	1624404 1644258 3268662	1607031 1607030 3214061
1216 11.02	.864 AC   .8640	2	AGRAWAL, ATUL & PRIYAMVADA 19 HARVEY LANE UPPER SADDLE RIVER, NJ 19 HARVEY LANE	07458	343900 583700 927600	2402484	2402484 00 2402484	590418 590417 1180835	607114 614535 1221649	600621 600621 1201242

12272800

31786552

00

00

31786552

15686928

16099624

15893280

Block No. Lot No. Qualification Account No.	Land Dimensions Building Description Additional Lots Acreage	Prop. Class	Owner's Name Address City State Property Location	Billing Code Zip Code	Land Improvement Exemption Net Total	2025 Property Tax Special Dist	2025 Total Tax Deduction Net Tax	Amt.Billed 2025 1st Q 2nd Q Total	2nd Half 2025 3rd Q 4th Q Total	Preliminary 2026 Tax 1st Q 2nd Q Total
1216 11.03	.864 AC  .8640	2	LIEBERMAN, BENN & MICHELLE 21 HARVEY LN UPPER SADDLE RIVER, NJ 21 HARVEY LANE	07458	343900 1006200 1350100	3496759	3496759 00 3496759	859339 859339 1718678	883640 894441 1778081	874190 874190 1748380
1216 11.04	.881 AC  .8810	2	JACOB, BRIAN & BINI 304 E SADDLE RIVER RD UPPER SADDLE RIVER, NJ 304 EAST SADDLE RIVER RD	07458	275200 374800 650000	1683500	1683500 00 1683500	413725 413725 827450	425425 430625 856050	420875 420875 841750
1216 12 151305	.870 AC 2SF3G  .8700	2	KNIREL, LEONARD & MARIANA 308 EAST SADDLE RIVER RD UPPER SADDLE RIVER, NJ 308 EAST SADDLE RIVER RD	07458	274800 481100 755900	1957781	1957781 00 1957781	481131 481130 962261	494737 500783 995520	489446 489445 978891
1216 13 151310	.860 AC 2S B F  .8600	2	CHEE, MICHAEL Y & LEE, JUYEON 10 ALDBURY DR UPPER SADDLE RIVER, NJ 10 ALDBURY DR	07458	343700 345400 689100	1784769	1784769 00 1784769	438613 438612 877225	451016 456528 907544	446193 446192 892385
1216 14 151315	.860 AC 2SF2G  .8600	2	SHULMAN, SETH & AMY 16 ALDBURY DR UPPER SADDLE RIVER, NJ 16 ALDBURY DR	07458	343700 445300 789000	2043510	2043510 00 2043510	502199 502198 1004397	516401 522712 1039113	510878 510877 1021755
1216 15 151320	.860 AC 1SBF  .8600	2	SECCHIA, GLORIA V. 20 ALDBURY DR. UPPER SADDLE RIVER, NJ 20 ALDBURY DR	07458-2104	343700 391000 734700	1902873	1902873 00 1902873	467637 467636 935273	480861 486739 967600	475719 475718 951437
1216 16 151320	.870 AC 2SBF  .8700	2	FUCHS, JASON R & SHANNON K 24 ALDBURY DR UPPER SADDLE RIVER, NJ 24 ALDBURY DR	07458	344200 312400 656600	1700594	1700594 00 1700594	417926 417926 835852	429745 434997 864742	425149 425148 850297
1216 17 151330	.870 AC 2S F  .8700	2	28 ALDBURY DR CO. 28 ALDBURY DR UPPER SADDLE RIVER, NJ 28 ALDBURY DR	07458	344200 305800 650000	1683500	1683500 00 1683500	413725 413725 827450	425425 430625 856050	420875 420875 841750
1216 18 151330	.880 AC 1SBFG2  .8800	2	LAUER, ROBERT & ADRIENNE 25 ALDBURY DR UPPER SADDLE RIVER, NJ 25 ALDBURY DR	07458	344600 364200 708800	1835792	1835792 00 1835792	451152 451151 902303	463910 469579 933489	458948 458948 917896
1216 19 150900	1.020 AC 1.5SF2G 1.0200	2	LOBO, WESLEY & BARBARA 4 STEVENSON LANE UPPER SADDLE RIVER, NJ 4 STEVENSON LN	07458	350500 343700 694200	1797978	1797978 00 1797978	441859 441858 883717	454354 459907 914261	449495 449494 898989
1217 1 159300	.890 AC 1.5S  .8900	15F	NASO PLATIDES FAMILY IRREVOCABLE TR 4 DOGWOOD TRAIL KINNELON, NJ 36 RIDGE RD	07405	*EXEMPT*	00	00 00 00	254600 254600 509200	-254600 -254600 -509200	00 00 00
1217 2 159400	.870 AC 2SF  .8700	2	FISHER, KAREN B. 8 GLENWOOD RD UPPER SADDLE RIVER NJ 8 GLENWOOD RD	07458-2209	344200 269700 613900	1590001	1590001 00 1590001	390748 390747 781495	401798 406708 808506	397501 397500 795001
1217 3 159500	.960 AC 2SF  .9600	2	ADLER, MARIA VITORIA WEISS 12 GLENWOOD RD UPPER SADDLE RIVER, NJ 12 GLENWOOD RD	07458	348200 292700 640900	1659931	1659931 00 1659931	407933 407933 815866	419469 424596 844065	414983 414983 829966
1217 4 159600	.960 AC 1SF1SFG  .9600	2	MOSS, ALEX K. & KELLI H. 16 GLENWOOD RD UPPER SADDLE RIVER NJ 16 GLENWOOD RD	07458	348200 209400 557600	1444184	1444184 00 1444184	354913 354912 709825	364949 369410 734359	361046 361046 722092

9490800

24581172

00

00

24581172

12590992

11990180

12290589

Block No. Lot No. Qualification Account No.	Land Dimensions Building Description Additional Lots Acreage	Prop. Class	Owner's Name Address City State Property Location	Billing Code Zip Code	Land Improvement Exemption Net Total	2025 Property Tax Special Dist	2025 Total Tax Deduction Net Tax	Amt.Billed 2025 1st Q 2nd Q Total	2nd Half 2025 3rd Q 4th Q Total	Preliminary 2026 Tax 1st Q 2nd Q Total
1217 5 159700	.970 AC 1SB .9700	15F	GRILLO, GERALD & LOIS M 20 GLENWOOD RD UPPER SADDLE RIVER, NJ 20 GLENWOOD RD	07458	*EXEMPT*	00	00 00 00	00 00 00	00 00 00	00 00 00
1217 6 159800	.970 AC 1SBF1SFG .9700	2	BELL, ARLENE M O'CONNOR 24 GLENWOOD RD UPPER SADDLE RIVER, NJ 24 GLENWOOD RD	07458	348700 413900 762600	1975134	1975134 00 1975134	485395 485395 970790	499122 505222 1004344	493784 493783 987567
1217 7 159900	.950 AC 2SF .9500	2	LEVER, DAVID G. & JILL TURNER 28 GLENWOOD RD UPPER SADDLE RIVER, NJ 28 GLENWOOD RD	07458	347800 328700 676500	1752135	1752135 00 1752135	430593 430592 861185	442769 448181 890950	438034 438034 876068
1217 8 160000	.920 AC SSF .9200	2	FERBER, H. TERRY & DARYL C. 32 GLENWOOD RD UPPER SADDLE RIVER NJ 32 GLENWOOD RD	07458-2209	346400 501100 847500	2195025	2195025 00 2195025	539434 539434 1078868	554689 561468 1116157	548757 548756 1097513
1217 9 160100	.900 AC 1SBF1SBFG .9000	2	ALTMAN, BRIAN & JENNIFER TRSTES 36 GLENWOOD RD UPPER SADDLE RIVER, NJ 36 GLENWOOD RD	07458	345500 342900 688400	1782956	1782956 00 1782956	438167 438166 876333	450558 456065 906623	445739 445739 891478
1217 10 160200	.950 AC 2SF1SFG .9500	2	FREEDBERG, CRAIG & MICHELLE 40 GLENWOOD RD UPPER SADDLE RIVER, NJ 40 GLENWOOD RD	07458	347800 329000 676800	1752912	1752912 00 1752912	430784 430783 861567	442966 448379 891345	438228 438228 876456
1217 11 160300	1.270 AC 1SF1SFG 1.2700	2	REINA, VICTORIA & DUFFY, SHAWN 46 GLENWOOD RD UPPER SADDLE RIVER, NJ 46 GLENWOOD RD	07458	356800 664800 1021600	2645944	2645944 00 2645944	650249 650248 1300497	668637 676810 1345447	661486 661486 1322972
1217 12 164550	1.060 AC 2SF2G 1.0600	2	BACKOS, STELLA E 69 TIMBERLANE RD UPPER SADDLE RIVER, NJ 69 TIMBERLANE RD	07458	351500 649000 1000500	2591295	2591295 00 2591295	636819 636818 1273637	654827 662831 1317658	647824 647824 1295648
1217 13 164500	1.220 AC 1SBF1SFG 1.2200	2	TAKAGI (ETC/TRSTES), MARIKO 65 TIMBERLANE RD UPPER SADDLE RIVER, NJ 65 TIMBERLANE RD	07458	355500 397700 753200	1950788	1950788 00 1950788	479412 479412 958824	492969 498995 991964	487697 487697 975394
1217 14 164400	.980 AC 1SBF1SFG .9800	2	DANIELLO, PATRICK A & CHRISTINE A 59 TIMBERLANE ROAD UPPER SADDLE RIVER, NJ 59 TIMBERLANE RD	07458	349100 950900 1300000	3367000	3367000 00 3367000	827450 827450 1654900	850850 861250 1712100	841750 841750 1683500
1217 15 164300	.970 AC 4910SF (1988) .9700	2	SHETH, AMAR N & WELLS, HANNAH J 55 TIMBERLANE RD UPPER SADDLE RIVER, NJ 55 TIMBERLANE RD	07458	348700 626300 975000	2525250	2525250 00 2525250	620588 620587 1241175	638138 645937 1284075	631313 631312 1262625
1217 16 164200	.950 AC 1SBF1SFG .9500	2	ZONGHETTI, G A & MCCARRICK, M E 51 TIMBERLANE RD UPPER SADDLE RIVER NJ 51 TIMBERLANE RD	07458-2226	347800 341800 689600	1786064	1786064 00 1786064	438931 438930 877861	451343 456860 908203	446516 446516 893032
1217 17 164100	.950 AC 1SBF .9500	2	CAVALLARO, NICHOLAS & LINDSEY 47 TIMBERLANE RD UPPER SADDLE RIVER, NJ 47 TIMBERLANE RD	07458	347800 464400 812200	2103598	2103598 00 2103598	516966 516965 1033931	531585 538082 1069667	525900 525899 1051799
1217 18 164000	1.000 AC 1SF 1.0000	2	WOOLSEY, DANIEL & WHITAKER, MORGAN 43 TIMBERLANE RD UPPER SADDLE RIVER, NJ 43 TIMBERLANE RD	07458	350000 285300 635300	1645427	1645427 00 1645427	402587 402586 805173	417586 422668 840254	411357 411357 822714



Block No. Lot No. Qualification Account No.	Land Dimensions Building Description Additional Lots Acreage	Prop. Class	Owner's Name Address City State Property Location	Billing Code Zip Code	Land Improvement Exemption Net Total	2025 Property Tax Special Dist	2025 Total Tax Deduction Net Tax	Amt.Billed 2025 1st Q 2nd Q Total	2nd Half 2025 3rd Q 4th Q Total	Preliminary 2026 Tax 1st Q 2nd Q Total
1217 19 163900	.960 AC 1.9600	2	MONFORTH, MICHAEL HENRY & ANNA I 39 TIMBERLANE RD UPPER SADDLE RIVER, NJ 39 TIMBERLANE RD	07458	348200 1579500 1927700	4992743	4992743 00 4992743	1226981 1226981 2453962	1261680 1277101 2538781	1248186 1248186 2496372
1217 20 163800	1.830 AC 1SF1SFG 1.8300	2	MC DERMOTT, FRANCIS XAVIER ETAL 35 TIMBERLANE RD UPPER SADDLE RIVER, NJ 35 TIMBERLANE RD	07458	370800 284000 654800	1695932	1695932 00 1695932	416781 416780 833561	428567 433804 862371	423983 423983 847966
1217 21 163700	2.500 AC 1SBF1SFG 2.5000	2	WELLS, ROGER JOHN DANIEL 31 TIMBERLANE RD UPPER SADDLE RIVER, NJ 31 TIMBERLANE RD	07458	387500 324600 712100	1844339	1844339 00 1844339	453252 453252 906504	466069 471766 937835	461085 461085 922170
1217 22 163600	1.130 AC 1SF1SFG 1.1300	2	TABUSSI, MICHAEL & DOREEN 27 TIMBERLANE RD UPPER SADDLE RIVER, NJ 27 TIMBERLANE RD	07458	353300 186000 539300	1396787	1396787 00 1396787	343265 343264 686529	352972 357286 710258	349197 349197 698394
1217 23 161100	.860 AC 1SF .8600	2	GROENEWALD, SEAN & THAO 23 TIMBERLANE RD UPPER SADDLE RIVER, NJ 23 TIMBERLANE RD	07458	343700 649000 992700	2571093	2571093 00 2571093	631854 631853 1263707	649722 657664 1307386	642774 642773 1285547
1217 24 161000	.860 AC 1SF .8600	2	SCHUBERT, DENNIS & DIANE 19 TIMBERLANE RD UPPER SADDLE RIVER NJ 19 TIMBERLANE RD	01589 07458-2226	343700 369000 712700	1845893 V1	1845893 -25000 1820893	447384 447383 894767	460212 465914 926126	455224 455223 910447
1217 25 160900	.860 AC 1SF .8600	2	BIGLEY, TIMOTHY M & SUSAN E 15 TIMBERLANE RD UPPER SADDLE RIVER, NJ 15 TIMBERLANE RD	07458	343700 193000 536700	1390053	1390053 00 1390053	341610 341609 683219	351270 355564 706834	347514 347513 695027
1217 26 160800	.860 AC 1SF .8600	2	VALLOROSI, MICHAEL & ADRIANA 11 TIMBERLANE RD UPPER SADDLE RIVER, NJ 11 TIMBERLANE RD	07458	319400 405600 725000	1877750	1877750 00 1877750	461463 461462 922925	474513 480312 954825	469438 469437 938875
1217 27 160700	.860 AC 1SF .8600	2	NOURY, ALBERT & MAHA 55 LOCUST LANE UPPER SADDLE RIVER, NJ 55 LOCUST LN	07458	319400 829000 1148400	2974356	2974356 00 2974356	730957 730956 1461913	751628 760815 1512443	743589 743589 1487178
1217 28 160600	.860 AC 1SF .8600	2	PELTEKOVA, EMILIYA & TSVETKANA I 8 RIDGE RD UPPER SADDLE RIVER, NJ 8 RIDGE RD	07458	343700 503400 847100	2193989	2193989 00 2193989	539180 539179 1078359	554427 561203 1115630	548498 548497 1096995
1217 29 160500	.860 AC 1SB .8600	2	OLSZEWSKI, THOMAS P & KAREN J 12 RIDGE RD UPPER SADDLE RIVER NJ 12 RIDGE RD	07458-2114	343700 177200 520900	1349131	1349131 00 1349131	331553 331553 663106	340929 345096 686025	337283 337283 674566
1217 30 160400	1.100 AC 1SF1SFG 1.1000	2	BRANNICK, JOAN F 16 RIDGE ROAD UPPER SADDLE RIVER, NJ 16 RIDGE RD	07458	352500 168300 520800	1348872	1348872 00 1348872	331490 331489 662979	340864 345029 685893	337218 337218 674436
1217 31 158900	1.100 AC 2SBF 1.1000	2	PUNLA, ANTHONY & GRACE 20 RIDGE RD UPPER SADDLE RIVER, NJ 20 RIDGE RD	07458	352500 234400 586900	1520071	1520071 00 1520071	373562 373562 747124	384126 388821 772947	380018 380018 760036
1217 32 159000	1.200 AC 1SF 1.2000	2	COSTAKIS, PAUL (ETAL) 24 RIDGE ROAD UPPER SADDLE RIVER, NJ 24 RIDGE RD	07458	355000 204500 559500	1449105	1449105 00 1449105	356122 356122 712244	366193 370668 736861	362277 362276 724553

Block No. Lot No. Qualification Account No.	Land Dimensions Building Description Additional Lots Acreage	Prop. Class	Owner's Name Address City State Property Location	Billing Code Zip Code	Land Improvement Exemption Net Total	2025 Property Tax Special Dist	2025 Total Tax Deduction Net Tax	Amt.Billed 2025 1st Q 2nd Q Total	2nd Half 2025 3rd Q 4th Q Total	Preliminary 2026 Tax 1st Q 2nd Q Total
1217 33 159100	1.900 AC 1SF1SFG 1.9000	2	ALI, SALMAN 28 RIDGE ROAD UPPER SADDLE RIVER, NJ 28 RIDGE RD	07458	372500 193700 566200	1466458	1466458 00	360387 360386 720773	370578 375107 745685	366615 366614 733229
1217 34 159200	1.160 AC 1SBF 1.1600	2	ABULADZE, MALKHAZ 32 RIDGE RD UPPER SADDLE RIVER, NJ 32 RIDGE RD	07458	354000 621600 975600	2526804	2526804 00	620970 620969 1241939	638530 646335 1284865	631701 631701 1263402
1218 2 151400	.860 AC 2SF1SFG .8600	2	ABDELAZIZ, AHMED & ELSAMRA, FATMA 296 EAST SADDLE RIVER RD UPPER SADDLE RIVER, NJ 296 EAST SADDLE RIVER RD	07458	274400 284400 558800	1447292	1447292 00	355677 355676 711353	365735 370204 735939	361823 361823 723646
1218 3 151500	.860 AC 2SF1SFG .8600	2	RAYMOND, PEGGY ANN 290 EAST SADDLE RIVER RD UPPER SADDLE RIVER, NJ 290 EAST SADDLE RIVER RD	07458	274400 133900 408300	1057497	1057497 00	259883 259883 519766	267233 270498 537731	264375 264374 528749
1218 4.01 151500	.953 AC 1.9530	2	MONTANA, ANDREW 20 HARVEY LANE UPPER SADDLE RIVER, NJ 20 HARVEY LANE	07458	347900 919700 1267600	3283084	3283084 00	806828 806827 1613655	829644 839785 1669429	820771 820771 1641542
1218 4.02 151500	.880 AC 1.8800	2	MORTATI, KAREN & FREDERICK 18 HARVEY LN UPPER SADDLE RIVER, NJ 18 HARVEY LANE	07458	344600 813700 1158300	2999997	2999997 00	737258 737258 1474516	758108 767373 1525481	750000 749999 1499999
1218 4.03 151500	1.023 AC 1.0230	2	ARSENAULT, MICHAEL S & LAUREN RENEE 16 HARVEY LANE UPPER SADDLE RIVER, NJ 16 HARVEY LANE	07458	350600 499400 850000	2201500	2201500 00	541025 541025 1082050	556325 563125 1119450	550375 550375 1100750
1218 5 157450	.860 AC 1.8600	2	BAMBOAT, ZUBIN M & SEMONEEL Z 14 HARVEY LANE UPPER SADDLE RIVER, NJ 14 HARVEY LANE	07458	343700 877100 1220800	3161872	3161872 00	777040 777039 1554079	799014 808779 1607793	790468 790468 1580936
1218 6 157300	.900 AC 1.9000	2	CHONKAR, PRAKASH M & JOHNSON, KARLA T 12 HARVEY LANE UPPER SADDLE RIVER, NJ 12 HARVEY LANE	07458	345500 1019000 1364500	3534055	3534055 00	868505 868504 1737009	893065 903981 1797046	883514 883514 1767028
1218 7 157200	.900 AC 1SF 1.9000	2	ZERVOUDIS, ARISTOTLE & IOANNA 10 HARVEY LANE UPPER SADDLE RIVER, NJ 10 HARVEY LANE	07458	345500 1184900 1530400	3963736	3963736 00	974100 974099 1948199	1001647 1013890 2015537	990934 990934 1981868
1218 8 157100	.900 AC 1SB1SBG 1.9000	2	USRNJ HOLDING LLC 6 HARVEY LN UPPER SADDLE RIVER, NJ 6 HARVEY LANE	07458	345500 567000 912500	2363375	2363375 00	580807 580806 1161613	597231 604531 1201762	590844 590844 1181688
1218 9 157000	.930 AC 1SBF1SFG 1.9300	2	2 HARVEY LANE CO 2 HARVEY LANE UPPER SADDLE RIVER, NJ 2 HARVEY LANE	07458	346900 210000 556900	1442371	1442371 00	354467 354467 708934	364491 368946 733437	360593 360593 721186
1218 10 156900	1.000 AC 1SBR1SFG 1.0000	2	NIZIOL, ROBERT & ANNA 23 RIDGE RD UPPER SADDLE RIVER, NJ 23 RIDGE RD	07458	350000 548900 898900	2328151	2328151 00	572150 572150 1144300	588330 595521 1183851	582038 582038 1164076
1218 11 156100	.700 AC 1SF1SFG 1.7000	2	DUGAN, CHRISTOPHER SEAN TRSTES/ETAL 15 RIDGE RD UPPER SADDLE RIVER, NJ 15 RIDGE RD	07458	336500 284300 620800	1607872	1607872 00	395140 395139 790279	406314 411279 817593	401968 401968 803936

Block No. Lot No. Qualification Account No.	Land Dimensions Building Description Additional Lots Acreage	Prop. Class	Owner's Name Address City State Property Location	Billing Code Zip Code	Land Improvement Exemption Net Total	2025 Property Tax Special Dist	2025 Total Tax Deduction Net Tax	Amt.Billed 2025 1st Q 2nd Q Total	2nd Half 2025 3rd Q 4th Q Total	Preliminary 2026 Tax 1st Q 2nd Q Total
1218 12 156200	1.170 AC 1SF1SFG 1.1700	2	PORSCHE, BRIAN & ROCIO 7 DRAKE LANE UPPER SADDLE RIVER, NJ 7 DRAKE LANE	07458	354300 187000 541300	1401967	1401967 00 1401967	344538 344537 689075	354281 358611 712892	350492 350492 700984
1218 13 156300	1.170 AC 1SB1SBG 1.1700	2	KRAUS JR, GEORGE M 11 DRAKE LANE UPPER SADDLE RIVER, NJ 11 DRAKE LANE	07458	354300 218400 572700	1483293	1483293 00 1483293	364524 364523 729047	374832 379414 754246	370824 370823 741647
1218 14 156400	1.070 AC 2SB 1.0700	2	HENAWI, FADI & MARENA 15 DRAKE LN UPPER SADDLE RIVER, NJ 15 DRAKE LANE	07458	351800 361000 712800	1846152	1846152 00 1846152	453698 453697 907395	466528 472229 938757	461538 461538 923076
1218 15 156500	1.070 AC 1SBF1SBFG 1.0700	2	HAJIYEROU, ANDREAS & ANGELA 19 DRAKE LN UPPER SADDLE RIVER, NJ 19 DRAKE LANE	07458	351800 438200 790000	2046100	2046100 00 2046100	502835 502835 1005670	517055 523375 1040430	511525 511525 1023050
1218 16 156600	1.070 AC 1.0700	2	HABER, JEFFREY & ADINE 23 DRAKE LN UPPER SADDLE RIVER NJ 23 DRAKE LANE	07458	351800 1282600 1634400	4233096	4233096 00 4233096	1040296 1040295 2080591	1069715 1082790 2152505	1058274 1058274 2116548
1218 17 156700	1.390 AC 1SBF1SFG 1.3900	2	CARLINI JR, CARLO J & MEGAN P 27 DRAKE LN UPPER SADDLE RIVER, NJ 27 DRAKE LANE	07458	359800 596500 956300	2476817	2476817 00 2476817	608685 608685 1217370	625899 633548 1259447	619205 619204 1238409
1218 18 156800	2.250 AC 1SF 2.2500	2	2 HILLARD AVE LLC NJ 288 EAST SADDLE RIVER RD UPPER SADDLE RIVER, NJ 288 EAST SADDLE RIVER RD	07458	355000 338900 693900	1797201	1797201 00 1797201	441668 441667 883335	454158 459708 913866	449301 449300 898601
1219 1 155300	.870 AC 1.8700	2	ESTEVEZ, JUAN & MARIA 286 EAST SADDLE RIVER RD UPPER SADDLE RIVER, NJ 286 EAST SADDLE RIVER RD	07458	274800 625200 900000	2331000	2331000 00 2331000	572850 572850 1145700	589050 596250 1185300	582750 582750 1165500
1219 2 155200	1.270 AC 1.2700	2	GINSBERG, JUSTIN E & ERIN R 284 E SADDLE RIVER RD UPPER SADDLE RIVER, NJ 284 EAST SADDLE RIVER RD	07458	296200 804800 1101000	2851590	2851590 00 2851590	700787 700786 1401573	720605 729412 1450017	712898 712897 1425795
1219 3 155400	1.340 AC 1SF1SFG 1.3400	2	CHEN, INGA & CHIU, ANDY 28 DRAKE LN UPPER SADDLE RIVER, NJ 28 DRAKE LANE	07458	358500 483800 842300	2181557	2181557 00 2181557	536124 536124 1072248	551286 558023 1109309	545390 545389 1090779
1219 4 155500	1.030 AC 1SF 1.0300	2	NEDMA INC P O BOX 92 HO-HO-KUS, NJ 24 DRAKE LANE	07423	350800 234200 585000	1515150	1515150 00 1515150	372353 372352 744705	382883 387562 770445	378788 378787 757575
1219 5 155600	1.030 AC 1.5S 1.0300	2	SANTINO, PATRICK & SUSAN 20 DRAKE LANE UPPER SADDLE RIVER, NJ 20 DRAKE LANE	07458	350800 353100 703900	1823101	1823101 00 1823101	448033 448032 896065	460703 466333 927036	455776 455775 911551
1219 6 155700	1.030 AC 1.0300	2	ABRAHAM, THOMAS & ASHA 16 DRAKE LANE UPPER SADDLE RIVER, NJ 16 DRAKE LANE	07458	350800 1145900 1496700	3876453	3876453 00 3876453	952650 952649 1905299	979590 991564 1971154	969114 969113 1938227
1219 7 155800	1.030 AC 1SB1SFG 1.0300	2	COLLINS, THOMAS JOHN & MARIA VICTORIA 12 DRAKE LANE UPPER SADDLE RIVER, NJ 12 DRAKE LANE	07458	350800 262400 613200	1588188	1588188 00 1588188	390302 390302 780604	401339 406245 807584	397047 397047 794094

12143500

31451665

00

00

31451665

15458677

15992988

15725836

Block No. Lot No. Qualification Account No.	Land Dimensions Building Description Additional Lots Acreage	Prop. Class	Owner's Name Address City State Property Location	Billing Code Zip Code	Land Improvement Exemption Net Total	2025 Property Tax Special Dist	2025 Total Tax Deduction Net Tax	Amt.Billed 2025 1st Q 2nd Q Total	2nd Half 2025 3rd Q 4th Q Total	Preliminary 2026 Tax 1st Q 2nd Q Total
1219 8 155900	1.030 AC 1SB1SBG 1.0300	2	FREI, KAREN 8 DRAKE LANE UPPER SADDLE RIVER, NJ 8 DRAKE LANE	07458-2106	350800 161200 512000	1326080	1326080 00 1326080	325888 325888 651776	335104 339200 674304	331520 331520 663040
1219 9 156000	1.000 AC 1SBF2SFG 1.0000	2	BOYAJIAN, DIANE W 7 RIDGE ROAD UPPER SADDLE RIVER, NJ 7 RIDGE ROAD	07458	350000 215000 565000	1463350	1463350 00 1463350	359623 359622 719245	369793 374312 744105	365838 365837 731675
1219 10 152200	.810 AC 1SB1SBG .8100	2	WEINSTEIN, STEVEN ETAL 51 LOCUST LN UPPER SADDLE RIVER, NJ 51 LOCUST LN	07458	317400 407800 725200	1878268	1878268 00 1878268	461590 461590 923180	474643 480445 955088	469567 469567 939134
1219 11 151900	.950 AC 1SBF1SFG .9500	2	CLOVER, BETH A & EDWARD T 47 LOCUST LN UPPER SADDLE RIVER, NJ 47 LOCUST LN	07458	323000 543700 866700	2244753	2244753 00 2244753	551655 551654 1103309	567255 574189 1141444	561189 561188 1122377
1219 12 151700	.880 AC 2.5S .8800	2	MARCONI, MICHAEL & LUCI ANN 43 LOCUST LN UPPER SADDLE RIVER, NJ 43 LOCUST LN	07458	320200 246100 566300	1466717	1466717 00 1466717	360450 360450 720900	370644 375173 745817	366680 366679 733359
1220 1 164600	1.130 AC 1.1300	2	RECINE, FRANK SANTO ETAL 32 TIMBERLANE RD UPPER SADDLE RIVER, NJ 32 TIMBERLANE RD	07458	353300 1433900 1787200	4628848	4628848 00 4628848	1137553 1137553 2275106	1169722 1184020 2353742	1157212 1157212 2314424
1220 2 164700	.940 AC 1SF1SFG .9400	2	HERRICK(ETALS), PAMELA A 40 TIMBERLINE RD UPPER SADDLE RIVER, NJ 40 TIMBERLANE RD	07458	347300 177100 524400	1358196	1358196 00 1358196	333781 333780 667561	343220 347415 690635	339549 339549 679098
1220 3 164800	.940 AC .9400	2	JACKSON, DAVID & LUCILLE 44 TIMBERLANE RD UPPER SADDLE RIVER, NJ 44 TIMBERLANE RD	07458	347300 1061600 1408900	3649051	3649051 00 3649051	896765 896765 1793530	922125 933396 1855521	912263 912263 1824526
1220 4 164900	.940 AC 5306SF(2014) .9400	2	LIFSHOTZ, MARK & ERENN TRSTES 48 TIMBERLANE RD UPPER SADDLE RIVER, NJ 48 TIMBERLANE RD	07458	347300 865700 1213000	3141670	3141670 00 3141670	772075 772074 1544149	793909 803612 1597521	785418 785417 1570835
1220 5 165000	.940 AC 1SBF1SFG .9400	2	CARP, RICHARD B & MARGO A 52 TIMBER LANE RD UPPER SADDLE RIVER, NJ 52 TIMBERLANE RD	07458	347300 172500 519800	1346282	1346282 00 1346282	330853 330853 661706	340209 344367 684576	336571 336570 673141
1220 6 165100	.940 AC 2.5S .9400	2	KARSOS, VASILIOS & THERESA 56 TIMBERLANE RD UPPER SADDLE RIVER NJ 56 TIMBERLANE RD	07458-2224	347300 552700 900000	2331000	2331000 00 2331000	636500 636500 1273000	525400 532600 1058000	582750 582750 1165500
1220 7 165200	.940 AC 1SBF1SFG .9400	2	ANASTASI, MARK & ANGELA 60 TIMBERLANE RD UPPER SADDLE RIVER, NJ 60 TIMBERLANE RD	07458	347300 667900 1015200	2629368	2629368 00 2629368	646175 646175 1292350	664448 672570 1337018	657342 657342 1314684
1220 8 165300	1.450 AC 1SF 1.4500	2	STEIGER, ADAM J & LAURIN H 66 TIMBERLANE RD UPPER SADDLE RIVER NJ 66 TIMBERLANE RD	07458-2224	361300 434300 795600	2060604	2060604 00 2060604	506400 506399 1012799	520720 527085 1047805	515151 515151 1030302
1220 9 163300	1.030 AC 1SBF 1.0300	2	BRYAN, DUANE & SARAH 43 DOGWOOD HILL UPPER SADDLE RIVER, NJ 43 DOGWOOD HILL	07458	350800 906600 1257400	3256666	3256666 00 3256666	800335 800335 1600670	822969 833027 1655996	814167 814166 1628333

12656700

32780853

00

00

32780853

16239281

16541572

16390428

Block No. Lot No. Qualification Account No.	Land Dimensions Building Description Additional Lots Acreage	Prop. Class	Owner's Name Address City State Property Location	Billing Code Zip Code	Land Improvement Exemption Net Total	2025 Property Tax Special Dist	2025 Total Tax Deduction Net Tax	Amt.Billed 2025 1st Q 2nd Q Total	2nd Half 2025 3rd Q 4th Q Total	Preliminary 2026 Tax 1st Q 2nd Q Total
1220 10 163200	.920 AC 1SBF1SFG .9200	2	PARK, DAVID D 39 DOGWOOD HILL RD UPPER SADDLE RIVER, NJ 39 DOGWOOD HILL	07458	346400 182400 528800	1369592	1369592 00 1369592	336582 336581 673163	346100 350329 696429	342398 342398 684796
1220 11 163100	.920 AC 1SF .9200	2	SELVAGGIO, MICHAEL & MELISSA 35 DOGWOOD HILL RD UPPER SADDLE RIVER, NJ 35 DOGWOOD HILL	07458	346400 283400 629800	1631182	1631182 00 1631182	400868 400868 801736	412204 417242 829446	407796 407795 815591
1220 12 163000	.860 AC .8600	2	REZNIK, YAN 31 DOGWOOD HILL UPPER SADDLE RIVER, NJ 31 DOGWOOD HILL	07458	343700 813400 1157100	2996889	2996889 00 2996889	736495 736494 1472989	757322 766578 1523900	749223 749222 1498445
1220 13 162900	.860 AC .8600	2	SOOD, AMIT & AMRITA 27 DOGWOOD HILL UPPER SADDLE RIVER, NJ 27 DOGWOOD HILL	07458	343700 1475200 1818900	4710951	4710951 00 4710951	1157730 1157730 2315460	1190470 1205021 2395491	1177738 1177738 2355476
1220 14 162800	.860 AC 1SBF1SFG .8600	2	RADONCIC, ANES 23 DOGWOOD HILL UPPER SADDLE RIVER, NJ 23 DOGWOOD HILL	07458	343700 603100 946800	2452212	2452212 00 2452212	602639 602638 1205277	619681 627254 1246935	613053 613053 1226106
1220 15 162700	.860 AC 1SBF1SFG .8600	2	DOGWOOD HILL RD TRUST ETALS TRUSTES 19 DOGWOOD HILL UPPER SADDLE RIVER, NJ 19 DOGWOOD HILL	07458	343700 314400 658100	1704479	1704479 00 1704479	418881 418881 837762	430726 435991 866717	426120 426120 852240
1220 16 162600	.860 AC .8600	2	ZAK, STEPHEN & MARIA 15 DOGWOOD HILL UPPER SADDLE RIVER, NJ 15 DOGWOOD HILL	06878	343700 1115700 1459400	3779846	3779846 00 3779846	928908 928908 1857816	955178 966852 1922030	944962 944961 1889923
1220 17 162500	.860 AC 1SF1SFG .8600	2	AMANO, KENNETH & DOREEN 11 DOGWOOD HILL RD UPPER SADDLE RIVER, NJ 11 DOGWOOD HILL	07458	343700 1223200 1566900	4058271	4058271 00 4058271	997332 997332 1994664	1025536 1038071 2063607	1014568 1014568 2029136
1220 18 162400	.860 AC 1SF1SFG .8600	2	ISKAROS, GEORGE & AMIN, MONICA 7 DOGWOOD HILL UPPER SADDLE RIVER, NJ 7 DOGWOOD HILL	07458	343700 446300 790000	2046100	2046100 00 2046100	502835 502835 1005670	517055 523375 1040430	511525 511525 1023050
1220 19 162300	.860 AC 1SF .8600	2	MCILVEEN, BRETT S & MARY & STEPHEN J 3 DOGWOOD HILL RD UPPER SADDLE RIVER, NJ 3 DOGWOOD HILL	07458	343700 423100 766800	1986012	1986012 00 1986012	488069 488068 976137	501871 508004 1009875	496503 496503 993006
1221 1 161200	.860 AC 1SF .8600	2	LAURENI, ROLAND L. JR & ROBERTA 4 DOGWOOD HILL UPPER SADDLE RIVER NJ 4 DOGWOOD HILL	01175 07458-2207	343700 182200 525900	1362081	1362081 00 1362081	334736 334735 669471	344202 348408 692610	340521 340520 681041
1221 2 161300	.860 AC .8600	2	POSADA, CRISTIAN F & MELISSA K 8 DOGWOOD HILL ROAD UPPER SADDLE RIVER, NJ 8 DOGWOOD HILL	07458	343700 1566000 1909700	4946123	4946123 00 4946123	1215524 1215524 2431048	1249899 1265176 2515075	1236531 1236531 2473062
1221 3 161400	.860 AC .8600	2	DADEKIAN, STEPHEN & DIANE 12 DOGWOOD HILL UPPER SADDLE RIVER, NJ 12 DOGWOOD HILL	07458	343700 1356300 1700000	4403000	4403000 00 4403000	1082050 1082050 2164100	1112650 1126250 2238900	1100750 1100750 2201500
1221 4 161500	.860 AC .8600	2	PUTTICK, RYAN & PAVESE, DANA 16 DOGWOOD HILL UPPER SADDLE RIVER, NJ 16 DOGWOOD HILL	07458	343700 396100 739800	1916082	1916082 00 1916082	470883 470883 941766	484199 490117 974316	479021 479020 958041



Block No. Lot No. Qualification Account No.	Land Dimensions Building Description Additional Lots Acreage	Prop. Class	Owner's Name Address City State Property Location	Billing Code Zip Code	Land Improvement Exemption Net Total	2025 Property Tax Special Dist	2025 Total Tax Deduction Net Tax	Amt.Billed 2025 1st Q 2nd Q Total	2nd Half 2025 3rd Q 4th Q Total	Preliminary 2026 Tax 1st Q 2nd Q Total
1221 5 161600	.860 AC 1SF1SFG .8600	2	JERENASHVILI, NUGZARI ETAL 20 DOGWOOD HILL UPPER SADDLE RIVER, NJ 20 DOGWOOD HILL	07458	343700 175700 519400	1345246	1345246 00 1345246	330598 330598 661196	339948 344102 684050	336312 336311 672623
1221 6 161700	.860 AC 1SF1SFG .8600	2	PENSKI, DAVID & TRACY CORINGRATO 24 DOGWOOD HILL UPPER SADDLE RIVER, NJ 24 DOGWOOD HILL	07656	343700 986500 1330200	3445218	3445218 00 3445218	846673 846672 1693345	870616 881257 1751873	861305 861304 1722609
1221 7 161800	.860 AC 1SF1SFG .8600	2	ACAPANA, IVAN & ENEDINA 28 DOGWOOD HILL UPPER SADDLE RIVER, NJ 28 DOGWOOD HILL	07458	343700 651100 994800	2576532	2576532 00 2576532	633191 633190 1266381	651097 659054 1310151	644133 644133 1288266
1221 8 161900	.860 AC 1SF1SFG .8600	2	DEL CORRAL, ADAM & DANA 32 DOGWOOD HILL UPPER SADDLE RIVER, NJ 32 DOGWOOD HILL	07458	343700 786800 1130500	2927995	2927995 00 2927995	719564 719563 1439127	739912 748956 1488868	731999 731999 1463998
1221 9 162000	.860 AC 1SBF1SFG .8600	2	GRASSO, GREGORY & CATHERINE 36 DOGWOOD HILL UPPER SADDLE RIVER, NJ 36 DOGWOOD HILL	07458	343700 290100 633800	1641542	1641542 00 1641542	403414 403414 806828	414822 419892 834714	410386 410385 820771
1221 10 162100	.860 AC 1SBF1SFG .8600	2	DENOBILO, JOHN 40 DOGWOOD HILL RD UPPER SADDLE RIVER, NJ 40 DOGWOOD HILL	07458	343700 1644100 1987800	5148402	5148402 00 5148402	1265235 1265235 2530470	1301015 1316917 2617932	1287101 1287100 2574201
1221 11 162200	.870 AC 1SB .8700	2	PICCINICH, ANTHONY & STELLA 147 DIMMING ROAD UPPER SADDLE RIVER, NJ 147 DIMMIG RD	07458	319800 215000 534800	1385132	1385132 00 1385132	340401 340400 680801	350027 354304 704331	346283 346283 692566
1221 12 153300	.890 AC 1SBF .8900	2	CARROLL, DEBORAH 97 LOCUST LN UPPER SADDLE RIVER, NJ 97 LOCUST LN	07458	320600 484500 805100	2085209	2085209 00 2085209	512447 512446 1024893	526938 533378 1060316	521303 521302 1042605
1221 13 153200	.990 AC 2SBF .9900	2	NORRIS, JOHN & GIA 93 LOCUST LN UPPER SADDLE RIVER, NJ 93 LOCUST LN	07458	324600 308000 632600	1638434	1638434 00 1638434	402650 402650 805300	414037 419097 833134	409609 409608 819217
1221 14 153100	.990 AC 2SBF1SFG .9900	2	MYRONCHENKO, ROMAN ETALS 89 LOCUST LANE UPPER SADDLE RIVER, NJ 89 LOCUST LN	07458	324600 271100 595700	1542863	1542863 00 1542863	379163 379163 758326	389886 394651 784537	385716 385716 771432
1221 15 152400	1.010 AC 1SF1SFG 1.0100	2	JACOBY, GLENN & DEBORAH 85 LOCUST LN UPPER SADDLE RIVER, NJ 85 LOCUST LN	07458	325300 932600 1257900	3257961	3257961 00 3257961	800654 800653 1601307	823296 833358 1656654	814491 814490 1628981
1221 16 152600	.510 AC 1SBF1SFG .5100	2	COLARUSSO, STEVEN L ETAL 81 LOCUST LANE UPPER SADDLE RIVER, NJ 81 LOCUST LN	07458	229100 271500 500600	1296554	1296554 00 1296554	318632 318632 637264	327643 331647 659290	324139 324138 648277
1221 17 152500	1.000 AC 2SB1SFG 1.0000	2	DONATO, WILLIAM L. & CHRISTINE L. 79 LOCUST LANE UPPER SADDLE RIVER, NJ 79 LOCUST LN	07458	325000 316100 641100	1660449	1660449 00 1660449	408061 408060 816121	419600 424728 844328	415113 415112 830225
1221 18 153000	1.000 AC 1SBF 1.0000	2	ZHU, ZHIHONG & XIAOHONG 75 LOCUST LN UPPER SADDLE RIVER, NJ 75 LOCUST LN	07458	325000 208900 533900	1382801	1382801 00 1382801	339828 339827 679655	349438 353708 703146	345701 345700 691401

Block No. Lot No. Qualification Account No.	Land Dimensions Building Description Additional Lots Acreage	Prop. Class	Owner's Name Address City State Property Location	Billing Code Zip Code	Land Improvement Exemption Net Total	2025 Property Tax Special Dist	2025 Total Tax Deduction Net Tax	Amt.Billed 2025 1st Q 2nd Q Total	2nd Half 2025 3rd Q 4th Q Total	Preliminary 2026 Tax 1st Q 2nd Q Total
1221 19 152800	.980 AC 2SCB .9800	2	KAMEN, MATTHEW & BELLAROSA, ERICA 69 LOCUST LN UPPER SADDLE RIVER, NJ 69 LOCUST LN	07458	324200 1213100 1537300	3981607	3981607 00 3981607	978492 978491 1956983	1006163 1018461 2024624	995402 995402 1990804
1221 20 152700	1.000 AC 1SF 1.0000	2	LYPINSKI JR, STEPHAN P ETAL 67 LOCUST LN UPPER SADDLE RIVER, NJ 67 LOCUST LN	07458	325000 253800 578800	1499092	1499092 00 1499092	368407 368406 736813	378825 383454 762279	374773 374773 749546
1221 21	.500 AC 2S .5000	2	KHALIL, JONAS 12 TIMBERLANE RD UPPER SADDLE RIVER, NJ 12 TIMBERLANE RD	07458	244000 434000 678000	1756020	1756020 00 1756020	431547 431547 863094	443751 449175 892926	439005 439005 878010
1222 1 163400	1.490 AC 1SF 1.4900	2	DOBRINER, KENNETH & ERICKA 152 DIMMIG RD UPPER SADDLE RIVER, NJ 152 DIMMIG RD	07458	337300 1322500 1659800	4298882	4298882 00 4298882	1056463 1056463 2112926	1086339 1099617 2185956	1074721 1074720 2149441
1222 2 163500	1.140 AC 1SCB1SCBG 1.1400	2	BACHANI, KALYAN & NITA 148 DIMMIG RD UPPER SADDLE RIVER, NJ 148 DIMMIG RD	07458	328500 321800 650300	1684277	1684277 00 1684277	413916 413916 827832	425622 430823 856445	421070 421069 842139
1222 3 170800	.880 AC 1SF .8800	2	DAVIS, MICHAEL & STACY 144 DIMMING ROAD UPPER SADDLE RIVER, NJ 144 DIMMIG RD	07450	320200 1049800 1370000	3548300	3548300 00 3548300	872005 872005 1744010	896665 907625 1804290	887075 887075 1774150
1222 4 170700	.860 AC 1SF .8600	2	FREEDMAN, JAY & ROBYN 140 DIMMIG RD UPPER SADDLE RIVER NJ 140 DIMMIG RD	07458	319400 392100 711500	1842785	1842785 00 1842785	452870 452870 905740	465677 471368 937045	460697 460696 921393
1222 5 170600	.860 AC 1SF .8600	2	MARTELL, RACHELE A 136 DIMMING RD UPPER SADDLE RIVER, NJ 136 DIMMIG RD	07458	319400 237500 556900	1442371	1442371 00 1442371	354467 354467 708934	364491 368946 733437	360593 360593 721186
1222 6 170500	.860 AC 1SBF1SFG .8600	2	CYLINDER, MARK S & HEIDI F 132 DIMMIG RD UPPER SADDLE RIVER NJ 132 DIMMIG RD	07458-2205	319400 178700 498100	1290079	1290079 00 1290079	317041 317041 634082	326006 329991 655997	322520 322520 645040
1222 7 170400	.880 AC 1SF .8800	2	CROSBY, JOSEPH & TATIANA 128 DIMMIG RD UPPER SADDLE RIVER, NJ 128 DIMMIG RD	07458	320200 1075600 1395800	3615122	3615122 00 3615122	888427 888427 1776854	913551 924717 1838268	903781 903780 1807561
1222 8 170300	.970 AC 1SBF1SFG .9700	2	SIMES, IRWIN & MAUREEN 2 DIMMIG CT UPPER SADDLE RIVER NJ 2 DIMMIG CT	01175 07458-2201	323800 204700 528500	1368815	1368815 00 1368815	336391 336390 672781	345903 350131 696034	342204 342204 684408
1223 1 171900	.860 AC 1SBF1SBFG .8600	2	PRINCIOTTO JR, CHARLES N 8 TIMBERLANE RD UPPER SADDLE RIVER, NJ 8 TIMBERLANE RD	07458	319400 193200 512600	1327634	1327634 00 1327634	326270 326270 652540	335497 339597 675094	331909 331908 663817
1223 2 172000	.860 AC 2SBF .8600	2	MASTORAKOS, PANAGIOTIS & ROXANI 70 LOCUST LN UPPER SADDLE RIVER, NJ 70 LOCUST LN	07458	319400 493500 812900	2105411	2105411 00 2105411	517411 517411 1034822	532043 538546 1070589	526353 526353 1052706
1223 3 172100	.860 AC 1SF .8600	2	DUTHALER SR, DONALD & JOYCE 74 LOCUST LANE UPPER SADDLE RIVER, NJ 74 LOCUST LN	07458	319400 256100 575500	1490545 v1	1490545 -25000 1465545	360056 360056 720112	370415 375018 745433	366387 366386 732773

12066000

31250940

00

25000

31225940

15347523

15878417

15612974

Block No. Lot No. Qualification Account No.	Land Dimensions Building Description Additional Lots Acreage	Prop. Class	Owner's Name Address City State Property Location	Billing Code Zip Code	Land Improvement Exemption Net Total	2025 Property Tax Special Dist	2025 Total Tax Deduction Net Tax	Amt.Billed 2025 1st Q 2nd Q Total	2nd Half 2025 3rd Q 4th Q Total	Preliminary 2026 Tax 1st Q 2nd Q Total
1223 4 172200	.860 AC 2SBF1SFG .8600	2	LEE, KERN HO & SOONMEE LISA KWON 78 LOCUST LANE UPPER SADDLE RIVER, NJ 78 LOCUST LN	07458	319400 638600 958000	2481220	2481220 00 2481220	609767 609767 1219534	627011 634675 1261686	620305 620305 1240610
1223 5 172300	.860 AC 1SBF .8600	2	MAGGIO, GINA 82 LOCUST LN UPPER SADDLE RIVER, NJ 82 LOCUST LN	07458	319400 589800 909200	2354828	2354828 00 2354828	578706 578706 1157412	595071 602345 1197416	588707 588707 1177414
1223 6 172400	.860 AC 1SB1SFG .8600	2	BOWEN, JED A & LAURA R 86 LOCUST LN UPPER SADDLE RIVER, NJ 86 LOCUST LN	07458	319400 380100 699500	1811705	1811705 00 1811705	445232 445232 890464	457823 463418 921241	452927 452926 905853
1223 7 172500	.970 AC 1SBF1SFG .9700	2	BATTISTON, MICHAEL E ETAL 90 LOCUST LANE UPPER SADDLE RIVER, NJ 90 LOCUST LN	07458	323800 229900 553700	1434083	1434083 00 1434083	352430 352430 704860	362397 366826 729223	358521 358521 717042
1223 8 172600	.970 AC 1SBF1SFG .9700	2	WEINER, LARRY & TERRI 94 LOCUST LN UPPER SADDLE RIVER, NJ 94 LOCUST LN	07458	323800 1056200 1380000	3574200	3574200 00 3574200	878370 878370 1756740	903210 914250 1817460	893550 893550 1787100
1223 9 172700	.880 AC 1SBF1SFG .8800	2	LICHTENHEIM, ADRIANE H 135 DIMMIG RD UPPER SADDLE RIVER, NJ 135 DIMMIG RD	07458	320200 186200 506400	1311576	1311576 00 1311576	322324 322323 644647	331439 335490 666929	327894 327894 655788
1223 10 172800	1.030 AC 1SF 1.0300	2	SCHAEFFER-LAZARUS, SHARON 111 DIMMIG RD UPPER SADDLE RIVER, NJ 111 DIMMIG RD	07458 00660	325800 255200 581000	1504790	1504790 00 1504790	369807 369806 739613	380265 384912 765177	376198 376197 752395
1223 11 172900	.890 AC 1SBF1SFG .8900	2	WOLFSON, JORDAN DAVID&NINA CINQUINO 107 DIMMIG ROAD UPPER SADDLE RIVER, NJ 107 DIMMIG RD	07458	320600 1016100 1336700	3462053	3462053 00 3462053	850810 850809 1701619	874870 885564 1760434	865514 865513 1731027
1223 12 173000	.860 AC 1SBCBG .8600	2	DELORENZO, WILLIAM R. JR. & KARYN G. 103 DIMMIG RD. UPPER SADDLE RIVER, NJ 103 DIMMIG RD	07458-2204	319400 325900 645300	1671327	1671327 00 1671327	410734 410733 821467	422349 427511 849860	417832 417832 835664
1223 13 173100	.860 AC 1.5S .8600	2	MILSTON, ARTHUR M & RACHEL 97 DIMMIG RD UPPER SADDLE RIVER, NJ 97 DIMMIG RD	07458	319400 267700 587100	1520589	1520589 00 1520589	373690 373689 747379	384257 388953 773210	380148 380147 760295
1223 14 173200	.860 AC 2S .8600	2	FRIEDBERG, COREY & JENNIFER 93 DIMMIG RD UPPER SADDLE RIVER, NJ 93 DIMMIG RD	07458	319400 737100 1056500	2736335	2736335 00 2736335	672463 672462 1344925	691479 699931 1391410	684084 684084 1368168
1223 15 173300	.860 AC 1SF .8600	2	AFKHAM-HAKIMI, DJAMSHID & VIVIANE 87 DIMMIG ROAD UPPER SADDLE RIVER, NJ 87 DIMMIG RD	07458	319400 268600 588000	1522920	1522920 00 1522920	374262 374262 748524	384846 389550 774396	380730 380730 761460
1223 16 173400	.860 AC 4333SF (2017) .8600	2	RAMAMOORTHY(ETC), RAVISHANKAR 81 DIMMIG RD UPPER SADDLE RIVER, NJ 81 DIMMIG RD	07458	319400 749700 1069100	2768969	2768969 00 2768969	680483 680482 1360965	699726 708278 1408004	692243 692242 1384485
1223 17 173500	.860 AC 4 TIMBERLANE .8600	2	TRAMUTOLA, JAMES T & CANDI 4 TIMBERLANE RD UPPER SADDLE RIVER, NJ 4 TIMBERLANE RD	07458	319400 1180600 1500000	3885000	3885000 00 3885000	954750 954750 1909500	981750 993750 1975500	971250 971250 1942500

12370500

32039595

00

00

32039595

15747649

16291946

16019801

Block No. Lot No. Qualification Account No.	Land Dimensions Building Description Additional Lots Acreage	Prop. Class	Owner's Name Address City State Property Location	Billing Code Zip Code	Land Improvement Exemption Net Total	2025 Property Tax Special Dist	2025 Total Tax Deduction Net Tax	Amt.Billed 2025 1st Q 2nd Q Total	2nd Half 2025 3rd Q 4th Q Total	Preliminary 2026 Tax 1st Q 2nd Q Total
1224 1 151800	.900 AC 2SB1SF .9000	2	QUAGLIERI, JOHN & BISSON, KELSEY 24 BORREGA DRIVE WOODLAND PARK, NJ 44 LOCUST LN	07424	321000 279000 600000	1554000	1554000 00	381900 381900 763800	392700 397500 790200	388500 388500 777000
1224 2 152000	.930 AC 2SF1SFG .9300	1	HIGH JUMP REALTY LLC 520 WESTFIELD AVE #302 ELIZABETH, NJ 46 LOCUST LN	07208	322200 0 322200	834498	834498 00	326016 326015 652031	89945 92522 182467	208625 208624 417249
1224 3 152100	.690 AC 1SF1SFG .6900	2	BATARAGS, ROBERTS & ANITA 50 LOCUST LANE UPPER SADDLE RIVER, NJ 50 LOCUST LN	07458-2112	312600 315500 628100	1626779	1626779 00	399786 399786 799572	411091 416116 827207	406695 406695 813390
1224 4 152900	.920 AC 1SF .9200	2	RANDAZZO, GREGORY & COURTNEY 54 LOCUST LN UPPER SADDLE RIVER, NJ 54 LOCUST LN	07458	321800 247100 568900	1473451	1473451 00	362105 362105 724210	372345 376896 749241	368363 368363 736726
1224 5 171800	.930 AC 1SBF .9300	2	MC GAHREN, PATRICK & BIRGITTE 58 LOCUST LANE UPPER SADDLE RIVER, NJ 58 LOCUST LN	07458-2112	322200 223500 545700	1413363	1413363 00	347338 347338 694676	357161 361526 718687	353341 353341 706682
1224 6 171700	.870 AC 1SF .8700	2	CHIUSANO, BRIAN & AUTUORI, DAWN 60 LOCUST LN UPPER SADDLE RIVER, NJ 60 LOCUST LN	07458	319800 276200 596000	1543640	1543640 00	379354 379354 758708	390082 394850 784932	385910 385910 771820
1224 7 171600	.860 AC 2SF .8600	2	TRUGMAN, JONATHON 7 TIMBERLANE RD UPPER SADDLE RIVER, NJ 7 TIMBERLANE RD	07458	319400 237300 556700	1441853	1441853 00	354340 354339 708679	364360 368814 733174	360464 360463 720927
1224 8 171300	.870 AC 1SBF1SFG .8700	2	WOLFSON, NEIL E ETAL/TRSTES 71 DIMMIG RD UPPER SADDLE RIVER, NJ 71 DIMMIG RD	07458	319800 1201800 1521600	3940944	3940944 00	968499 968498 1936997	995887 1008060 2003947	985236 985236 1970472
1224 9 171400	.860 AC 1SBF1SFG .8600	2	MCKENNA, JASON & SUSAN 65 DIMMIG RD UPPER SADDLE RIVER, NJ 65 DIMMIG RD	07458	319400 299700 619100	1603469	1603469 00	394058 394057 788115	405201 410153 815354	400868 400867 801735
1224 10 171300	.870 AC 1SBF1SFG .8700	2	CALARCO, CARL & RISA 59 DIMMIG RD UPPER SADDLE RIVER, NJ 59 DIMMIG RD	07458	319800 937400 1257200	3256148	3256148 00	800208 800208 1600416	822837 832895 1655732	814037 814037 1628074
1224 11 171200	.890 AC 1SBF1SFG .8900	2	PATEL, SANJEEV N & GERULA, C M 55 DIMMIG RD UPPER SADDLE RIVER, NJ 55 DIMMIG RD	07458	320600 842000 1162600	3011134	3011134 00	739995 739995 1479990	760922 770222 1531144	752784 752783 1505567
1224 12 171100	.900 AC 1SBF .9000	2	CHAI, CHUL & SUNG & KIM, MICHELLE 51 DIMMIG RD UPPER SADDLE RIVER NJ 51 DIMMIG RD	07458-2202	321000 201200 522200	1352498	1352498 00	332381 332380 664761	341780 345957 687737	338125 338124 676249
1224 13 171000	.900 AC 1SBF .9000	2	REARDON, BRIAN & CRIMMINS, CATHERINE 47 DIMMIG RD UPPER SADDLE RIVER, NJ 47 DIMMIG RD	07458	321000 259800 580800	1504272	1504272 00	369680 369679 739359	380134 384779 764913	376068 376068 752136
1224 14 171000	.870 AC 1SBF .8700	2	NARAYAN, RAJEEV L & NIDHI R 43 DIMMIG RD UPPER SADDLE RIVER, NJ 43 DIMMIG RD	07458	319800 985200 1305000	3379950	3379950 00	830633 830632 1661265	854123 864562 1718685	844988 844987 1689975

Block No. Lot No. Qualification Account No.	Land Dimensions Building Description Additional Lots Acreage	Prop. Class	Owner's Name Address City State Property Location	Billing Code Zip Code	Land Improvement Exemption Net Total	2025 Property Tax Special Dist	2025 Total Tax Deduction Net Tax	Amt.Billed 2025 1st Q 2nd Q Total	2nd Half 2025 3rd Q 4th Q Total	Preliminary 2026 Tax 1st Q 2nd Q Total
1225 1 168400	.880 AC 168400 .8800	2	TRATTNER, ERIC & LISA 44 DIMMIG RD UPPER SADDLE RIVER, NJ 44 DIMMIG RD	07458	320200 1072700 1392900	3607611	3607611 00 3607611	886581 886581 1773162	911653 922796 1834449	901903 901903 1803806
1225 2 168500	.860 AC 1SBF1SFG .8600	2	DURANTE, JOHN & SANDRA 48 DIMMIG ROAD UPPER SADDLE RIVER, NJ 48 DIMMIG RD	07458	319400 323200 642600	1664334	1664334 00 1664334	409015 409015 818030	420582 425722 846304	416084 416083 832167
1225 3 168600	.860 AC 2S-L-3AG .8600	2	WALSH, WILLIAM & KIM 52 DIMMIG RD UPPER SADDLE RIVER, NJ 52 DIMMIG RD	07458	319400 1372700 1692100	4382539	4382539 00 4382539	1077022 1077022 2154044	1107479 1121016 2228495	1095635 1095635 2191270
1225 4 165700	.860 AC .8600	2	HARKER, WILLIAM & MALA 56 DIMMIG RD UPPER SADDLE RIVER, NJ 56 DIMMIG RD	07458	319400 1355500 1674900	4337991	4337991 00 4337991	1066074 1066074 2132148	1096222 1109621 2205843	1084498 1084498 2168996
1225 5 168800	.860 AC 1SF1SFG .8600	2	VILLANI, MICHAEL & KARYN 60 DIMMIG RD. UPPER SADDLE RIVER, NJ 60 DIMMIG RD	07458-2203	319400 215700 535100	1385909	1385909 00 1385909	340592 340591 681183	350223 354503 704726	346478 346477 692955
1225 6 168900	.860 AC 1SBF .8600	2	PETTIT, WILLIAM D & KATHRYN A. 64 DIMMIG RD UPPER SADDLE RIVER NJ 64 DIMMIG RD	07458-2203	319400 404700 724100	1875419	1875419 00 1875419	460890 460890 921780	473923 479716 953639	468855 468855 937710
1225 7 169000	.860 AC .8600	2	TOMARAS, CONSTANTINE & ANNA 68 DIMMIG ROAD UPPER SADDLE RIVER, NJ 68 DIMMIG RD	07458	319400 1057500 1376900	3566171	3566171 00 3566171	876397 876397 1752794	901181 912196 1813377	891543 891543 1783086
1225 8 169100	.860 AC 1SBG .8600	2	SHIKHMAN, ROBERT & JANICE 72 DIMMING RD UPPER SADDLE RIVER, NJ 72 DIMMIG RD	07458	319400 251100 570500	1477595	1477595 00 1477595	363124 363123 726247	373392 377956 751348	369399 369399 738798
1225 9 169200	.860 AC 1SB .8600	2	VOGEL, JAY & SARI 76 DIMMIG RD UPPER SADDLE RIVER, NJ 76 DIMMIG RD	07458	319400 953300 1272700	3296293	3296293 00 3296293	810074 810073 1620147	832982 843164 1676146	824074 824073 1648147
1225 10 169300	.860 AC .8600	2	SHARMA, AMIT & NARANG, SEEMA 80 DIMMIG RD UPPER SADDLE RIVER, NJ 80 DIMMIG RD	07458	319400 980600 1300000	3367000	3367000 00 3367000	827450 827450 1654900	850850 861250 1712100	841750 841750 1683500
1225 11 169400	.860 AC 1SBF .8600	2	DRUCE, RICHARD & CHERYL 84 DIMMIG RD. UPPER SADDLE RIVER, NJ 84 DIMMIG RD	07458-2236	319400 384900 704300	1824137	1824137 00 1824137	448287 448287 896574	460965 466598 927563	456035 456034 912069
1225 12 169500	.860 AC 1SB .8600	2	INDYK, SERGEY & ESAIAN, KARINA 88 DIMMIG ROAD UPPER SADDLE RIVER, NJ 88 DIMMIG RD	07458	319400 25000 344400	891996	891996 00 891996	219211 219210 438421	225410 228165 453575	222999 222999 445998
1225 13 169600	.860 AC 2S .8600	2	SHATS, MARK & NATALIA TRSTES 92 DIMMIG ROAD UPPER SADDLE RIVER, NJ 92 DIMMIG RD	07458	319400 350000 669400	1733746	1733746 00 1733746	426073 426073 852146	438123 443477 881600	433437 433436 866873
1225 14 169700	.860 AC .8600	2	KOLINSKY, JANINE 96 DIMMING RD UPPER SADDLE RIVER, NJ 96 DIMMIG RD	07458	319400 1480600 1800000	4662000	4662000 00 4662000	1145700 1145700 2291400	1178100 1192500 2370600	1165500 1165500 2331000

14699900

38072741

00

00

38072741

18712976

19359765

19036375



Block No. Lot No. Qualification Account No.	Land Dimensions Building Description Additional Lots Acreage	Prop. Class	Owner's Name Address City State Property Location	Billing Code Zip Code	Land Improvement Exemption Net Total	2025 Property Tax Special Dist	2025 Total Tax Deduction Net Tax	Amt.Billed 2025 1st Q 2nd Q Total	2nd Half 2025 3rd Q 4th Q Total	Preliminary 2026 Tax 1st Q 2nd Q Total
1225 15 169800	1.720 AC 1SBF1SFG 16 1.7200	2	CARRERO, HYEKYUNG C 100 DIMMIG RD UPPER SADDLE RIVER, NJ 100 DIMMIG RD	07458	343000 200200 543200	1406888	1406888 00	345747 345747 691494	355524 359870 715394	351722 351722 703444
1225 17 169900	.880 AC 5063SF(2005) .8800	2	EDELMAN, E.J. & (FOX), J.L., TRUSTEES 108 DIMMIG RD UPPER SADDLE RIVER, NJ 108 DIMMIG RD	07458	320200 939200 1259400	3261846	3261846 00	801608 801608 1603216	824278 834352 1658630	815462 815461 1630923
1225 18 170000	.88 AC .8800	2	LUFTMAN, MICHAEL & MARCY 112 DIMMIG RD UPPER SADDLE RIVER, NJ 112 DIMMIG RD	07458	320200 1055500 1375700	3563063	3563063 00	875633 875633 1751266	900396 911401 1811797	890766 890766 1781532
1225 19 170100	.890 AC 1SBF1SFG .8900	2	O'BRIEN, LAWRENCE & LUCY 116 DIMMIG RD UPPER SADDLE RIVER NJ 116 DIMMIG RD	07458-2236	320600 294200 614800	1592332	1592332 00	391321 391320 782641	402387 407304 809691	398083 398083 796166
1225 20 170200	.900 AC .9000	2	MAMARY, USAMA 1 DIMMIG CT UPPER SADDLE RIVER NJ 1 DIMMIG CT	07458-2201	321000 629000 950000	2460500	2460500 00	604675 604675 1209350	621775 629375 1251150	615125 615125 1230250
1301 1.02	1.436 AC 1.4360	1	DOUBLE EAGLE REALTY INVESTMT LLC 29-09 BROADWAY FAIR LAWN, NJ 124 PLEASANT AVE	07410	452300 0 452300	1171457	1171457 00	287889 287889 575778	296031 299648 595679	292865 292864 585729
1301 1.04	4.600 AC 2S OFF 88000SF @1.04-1 4.6000	4A	1 PARK WAY OWNER LLC 3 ALPINE CT #200 CHESTNUT RIDGE, NY 5 PARK WAY	10977	4485000 2015000 6500000	16835000	16835000 00	4137250 4137250 8274500	4254250 4306250 8560500	4208750 4208750 8417500
1301 1.11	1.910 AC @1.11-1 1.9100	1	TRIANGLE LAND DEVELOPMENT LLC 116 PLEASANT AVE UPPER SADDLE RIVER, NJ PARK WAY	07458	668500 0 668500	1731415	1731415 00	425501 425500 851001	437533 442881 880414	432854 432854 865708
1301 1.15	1.860 AC 1.8600	1	FOCKE & CO., INC. 5730 MILLSTREAM RD WHITSETT NC 23 PARK WAY	27377	651000 0 651000	1686090	1686090 00	414362 414361 828723	426080 431287 857367	421523 421522 843045
1301 1.16	1.740 AC 1.7400	4A	25 PARKWAY LLC 116 PLEASANT AVE UPPER SADDLE RIVER, NJ 25 PARK WAY	07458	609000 1241000 1850000	4791500	4791500 00	1177525 1177525 2355050	1210825 1225625 2436450	1197875 1197875 2395750
1301 1.18	2.540 AC 2.5400	4A	DAN-JAK LLC UNION AVENUE & DUBOIS ST EAST RUTHERFORD, NJ 29 PARK WAY	07073	889000 1711000 2600000	6734000	6734000 00	1654900 1654900 3309800	1701700 1722500 3424200	1683500 1683500 3367000
1301 1.19	2.084 AC 2.0840	4A	H. & S. ASSOC. C/O COMPUTER FLOORS 19 RICHMOND ST CLIFTON NJ 28 PARK WAY	07011-2828	729400 448600 1178000	3051020	3051020 00	749797 749797 1499594	771001 780425 1551426	762755 762755 1525510
1301 1.20	2.480 AC 1.21, 1.22 45553SF 2.4800	4A	24 PARK WAY, LLC 25 PARK WAY UPPER SADDLE RIVER 26 PARK WAY	07458	868000 1763000 2631000	6814290	6814290 00	1674632 1674631 3349263	1721990 1743037 3465027	1703573 1703572 3407145
1301 1.23	1.330 AC 1.24 1.3300	4A	M3 PARK WAY LLC 16 PARK WAY UPPER SADDLE RIVER, NJ 20 PARK WAY	07458	465500 1034500 1500000	3885000	3885000 00	954750 954750 1909500	981750 993750 1975500	971250 971250 1942500

Block No. Lot No. Qualification Account No.	Land Dimensions Building Description Additional Lots Acreage	Prop. Class	Owner's Name Address City State Property Location	Billing Code Zip Code	Land Improvement Exemption Net Total	2025 Property Tax Special Dist	2025 Total Tax Deduction Net Tax	Amt.Billed 2025 1st Q 2nd Q Total	2nd Half 2025 3rd Q 4th Q Total	Preliminary 2026 Tax 1st Q 2nd Q Total
1301 1.25	1.150 AC  1.1500	4A	NYFENGER HOLDINGS LLC 310 GLEN AVE WEST HARRINGTON PARK, NJ 16 PARK WAY	07640	402500 652200 1054700	2731673	2731673 00 2731673	671317 671316 1342633	690301 698739 1389040	682919 682918 1365837
1301 2 179700	1.940 AC 2SCB 1.9400	4B	DOUBLE EAGLE REALTY INVESTMT LLC 29-09 BROADWAY FAIR LAWN, NJ 120 PLEASANT AVE	07410	679000 2501300 3180300	8236977	8236977 00 8236977	2024261 2024261 4048522	2081507 2106948 4188455	2059245 2059244 4118489
1301 3 179800	.930 AC 1SCB .9300	4B	NLD 116 PLEASANT AVE LLC 60 SPRUCE RUN - D HURLEY RAMSEY, NJ 116 PLEASANT AVE	07446	325500 708200 1033700	2677283	2677283 00 2677283	657950 657950 1315900	676557 684826 1361383	669321 669321 1338642
1301 4 179850	.480 AC 1SCB .4800	4A	NLD 114 PLEASANT AVE LLC 60 SPRUCE RUN - D HURLEY RAMSEY, NJ 114 PLEASANT AVE	07446	167600 611000 778600	2016574	2016574 00 2016574	495579 495579 991158	509594 515822 1025416	504144 504143 1008287
1301 5 179900	1.310 AC 1SF 1.3100	4A	USR 110 PLEASANT LLC 110 PLEASANT AVE UPPER SADDLE RIVER, NJ 110 PLEASANT AVE	07458	458500 591500 1050000	2719500	2719500 00 2719500	668325 668325 1336650	687225 695625 1382850	679875 679875 1359750
1301 7 180100	1.120 AC 1SCB 1.1200	4A	SHELBY TWO INC 3400 S OCEAN BLVD #14J HIGHLAND BEACH, FL 281 ROUTE 17	33487	910000 258000 1168000	3025120	3025120 00 3025120	743432 743432 1486864	764456 773800 1538256	756280 756280 1512560
1301 8 180700	1.150 AC 1SCB 1.1500	4A	VENUSTI, JAMES J. 22 GEIGER RD MAHWAH NJ 265 ROUTE 17	07430-1005	373800 146200 520000	1346800	1346800 00 1346800	330980 330980 661960	340340 344500 684840	336700 336700 673400
1301 9 180600	1.460 AC 1S 7264SF 20-ROOM MOTEL 1.4600	4A	JALA UPPER SADDLE RIVER LLC NJ PO BOX 137 UPPER SADDLE RIVER, NJ 255 ROUTE 17	07458	711800 447800 1159600	3003364	3003364 00 3003364	738086 738085 1476171	758958 768235 1527193	750841 750841 1501682
1301 10 180500	2.350 AC 2SCB1SCB NEW BUILDING 2.3500	4A	BIRDIE INVESTMENTS LLC 2909 BROADWAY FAIRLAWN, NJ 243 ROUTE 17	07410	1374800 4205500 5580300	14452977	14452977 00 14452977	3551861 3551861 7103722	3652307 3696948 7349255	3613245 3613244 7226489
1301 11 180000	3.760 AC BLDG C COMPL 3.7600	4A	SH 729-744 LLC P.O.BOX 71870 6890 S 2300 SALT LAKE CITY UTAH 211 ROUTE 17	84171	1979600 1471400 3451000	8938090	8938090 00 8938090	2196562 2196561 4393123	2258680 2286287 4544967	2234523 2234522 4469045
1301 12 180400	.580 AC  .5800	1	RAMSEY CENTER II, LLC 24 PEACHTREE PLACE UPPER SADDLE RIVER, NJ 207 ROUTE 17	07458 H1-R	325000 0 325000	841750	841750 00 841750	206863 206862 413725	212713 215312 428025	210438 210437 420875
1301 13 180300	2.700 AC 3S OFF 49,000SF 2.7000	4A	2 PARK WAY ASSOC L.L.C. 2 PARK WAY & RTE 17 S UPPER SADDLE RIVER, NJ 2 PARK WAY	07458	1417500 2482500 3900000	10101000	10101000 00 10101000	2482350 2482350 4964700	2552550 2583750 5136300	2525250 2525250 5050500
1301 14 180200	1.500 AC 2SCB 1.5000	4A	CARS DB4 LP DE 8484 WESTPARK DR STE200 MCLEAN, VA 145 ROUTE 17	22102	1125000 1182700 2307700	5976943	5976943 00 5976943	1468851 1468851 2937702	1510390 1528851 3039241	1494236 1494236 2988472
1301 15 180800	.300 AC 1SBCB .3000	4A	LIMA ENTERPRISES LLC 119 ROUTE 17 UPPER SADDLE RIVER, NJ 119 ROUTE 17	07458	194500 163700 358200	927738	927738 00 927738	227995 227994 455989	234442 237307 471749	231935 231934 463869

25867100

66995789

00

00

66995789

32928819

34066970

33497897

Block No. Lot No. Qualification Account No.	Land Dimensions Building Description Additional Lots Acreage	Prop. Class	Owner's Name Address City State Property Location	Billing Code Zip Code	Land Improvement Exemption Net Total	2025 Property Tax Special Dist	2025 Total Tax Deduction Net Tax	Amt.Billed 2025 1st Q 2nd Q Total	2nd Half 2025 3rd Q 4th Q Total	Preliminary 2026 Tax 1st Q 2nd Q Total
1302 1.01	.540 AC 1SCBS .5400	4A	J.R. EQUITIES II, INC. 2538 NW 59TH STREET BOCA RATON, FL 274 ROUTE 17	33496-4601	405400 390400 795800	2061122	2061122 00	506527 506527 1013054	520851 527217 1048068	515281 515280 1030561
1302 2 182200	.790 AC 1SB ADD/ALT .7900	4A	PARKASH CORP.C/O PJ SANDHU 59B CENTRAL AVE MADISON, NJ 254 ROUTE 17	07940	641900 458600 1100500	2850295	2850295 00	700469 700468 1400937	720277 729081 1449358	712574 712574 1425148
1302 3 181100	2.310 AC 2SF1SFG 2.3100	4A	HWP II LLC 70 HILLTOP ROAD RAMSEY, NJ 98 PLEASANT AVE	07446	577500 1522500 2100000	5439000	5439000 00	1336650 1336650 2673300	1374450 1391250 2765700	1359750 1359750 2719500
1302 5 181300	1.74 AC 2SCBS1SCBG 1.7400	4A	228 ROUTE 17 REALTY LLC 228 ROUTE 17 UPPER SADDLE RIVER, NJ 228 ROUTE 17	07458	964500 35500 1000000	2590000	2590000 00	636500 636500 1273000	654500 662500 1317000	647500 647500 1295000
1302 7	.860 AC 2SF .8600	2	LUCKY EXPRESS USA LLC 92 PLEASANT AVE UPPER SADDLE RIVER, NJ 92 PLEASANT AVE	07458	323000 489900 812900	2105411	2105411 00	517411 517411 1034822	532043 538546 1070589	526353 526353 1052706
1302 8.02	.907 AC 3841SF (2020) .9070	15F	SUAREZ JR, WILBUR & SAMANTHA L 88 PLEASANT AVE UPPER SADDLE RIVER, NJ 88 PLEASANT AVE	07458	*EXEMPT*	00	00 00 00	665779 665779 1331558	-665779 -665779 -1331558	00 00 00
1302 8.03 181500	1.88 AC 3940SF (2020) 1.8800	2	XU, SEAN & CAO, JIN 90 PLEASANT AVE UPPER SADDLE RIVER, NJ 90 PLEASANT AVE	07458	382800 690100 1072900	2778811	2778811 00	682901 682901 1365802	702213 710796 1413009	694703 694703 1389406
1302 9 182290	.890 AC .8900	2	MOHYUDDIN, PERVAIZ 3 LENAPE TRAIL UPPER SADDLE RIVER, NJ 3 LENAPE TRAIL	07458	305600 185100 490700	1270913	1270913 00	312331 312330 624661	321163 325089 646252	317729 317728 635457
1302 10 182280	.890 AC .8900	2	DALAL, SAROSH M. 7 LENAPE TRAIL UPPER SADDLE RIVER NJ 7 LENAPE TRAIL	07458-2412	305600 217000 522600	1353534	1353534 00	332635 332635 665270	342042 346222 688264	338384 338383 676767
1302 11 182270	.860 AC 1S .8600	2	SHEKHAR, JALDHARA 11 LENAPE TRAIL UPPER SADDLE RIVER, NJ 11 LENAPE TRAIL	07458	304400 189000 493400	1277906	1277906 00	314049 314049 628098	322931 326877 649808	319477 319476 638953
1302 12.01 181410	3.27 AC NEW BUILDING 3.2700	4A	UPPER SADDLE RVR PROJECT LLC 1 STATION PLAZ/METRO CTR STAMFORD, CT 200 ROUTE 17	06902	1635600 4435400 6071000	15723890	15723890 00	3864192 3864191 7728383	3973470 4022037 7995507	3930973 3930972 7861945
1302 13 181420	1.100 AC 1SCB 1.1000	4A	174 ROUTE 17 REALTY LLC 145 ROUTE 17 S UPPER SADDLE RIVER, NJ 174 ROUTE 17	07458	679300 129500 808800	2094792	2094792 00	514802 514801 1029603	529360 535829 1065189	523698 523698 1047396
1302 14 181700	.610 AC 1SCB1SF .6100	4A	VENTURE ONE, INC PO BOX 348 DUMONT, NJ 160 ROUTE 17	07628	376700 145200 521900	1351721	1351721 00	332190 332189 664379	341584 345758 687342	337931 337930 675861
1303 1 182200	.940 AC 2S .9400	2	GEZDIR, AYDA 80 PLEASANT AVENUE UPPER SADDLE RIVER, NJ 80 PLEASANT AVE	07458	327000 737000 1064000	2755760	2755760 00	677236 677236 1354472	696388 704900 1401288	688940 688940 1377880

Block No. Lot No. Qualification Account No.	Land Dimensions Building Description Additional Lots Acreage	Prop. Class	Owner's Name Address City State Property Location	Billing Code Zip Code	Land Improvement Exemption Net Total	2025 Property Tax Special Dist	2025 Total Tax Deduction Net Tax	Amt.Billed 2025 1st Q 2nd Q Total	2nd Half 2025 3rd Q 4th Q Total	Preliminary 2026 Tax 1st Q 2nd Q Total
1303 2 182250	.860 AC .8600	2	DERIAN, ROBERT P.,JR. & KAREN L 8 LENAPE TRL UPPER SADDLE RIVER NJ 8 LENAPE TRAIL	07458-2413	304400 216700 521100	1349649	1349649 00 1349649	331681 331680 663361	341060 345228 686288	337413 337412 674825
1303 3 182260	.860 AC .8600	2	YANG, KYUNGSIK & SO DAHM 12 LENAPE TRAIL UPPER SADDLE RIVER, NJ 12 LENAPE TRAIL	07458	304400 229600 534000	1383060	1383060 00 1383060	339891 339891 679782	349503 353775 703278	345765 345765 691530
1303 4.01	2.780 AC 2.7800	2	WALKER, CRAIG & KIM 12 GARDEN COURT UPPER SADDLE RIVER, NJ 12 GARDEN COURT	07458	544500 955500 1500000	3885000	3885000 00 3885000	954750 954750 1909500	981750 993750 1975500	971250 971250 1942500
1303 5.01	.862 AC .8620	2	CHOI, HUNG MICHAEL & STACI 8 GARDEN CT UPPER SADDLE RIVER, NJ 8 GARDEN COURT	07458	468400 781600 1250000	3237500	3237500 00 3237500	795625 795625 1591250	818125 828125 1646250	809375 809375 1618750
1303 5.02	.864 AC .8640	2	SHERLOCK, THOMAS & SUJEAN OH 4 GARDEN CT UPPER SADDLE RIVER, NJ 4 GARDEN COURT	07458	443900 656100 1100000	2849000	2849000 00 2849000	700150 700150 1400300	719950 728750 1448700	712250 712250 1424500
1303 6 182000	.860 AC 1SF1SFG .8600	2	MAURER, JAMES J 66 PLEASANT AVE UPPER SADDLE RIVER, NJ 66 PLEASANT AVE	07458	323000 152900 475900	1232581	1232581 00 1232581	302911 302910 605821	311477 315283 626760	308146 308145 616291
1303 7 182670	.870 AC 2SF2G .8700	2	KIM, HYON JUNG & TONG, LARRY 5 MILLSTREAM RD UPPER SADDLE RIVER, NJ 5 MILLSTREAM RD	07458	453500 346300 799800	2071482	2071482 00 2071482	509073 509073 1018146	523469 529867 1053336	517871 517870 1035741
1303 8 324000	.900 AC 2SF2G .9000	2	POPE, RODNEY 910 TOWER DRIVE EDGEWATER, NJ 9 MILLSTREAM RD	07020	455000 398400 853400	2210306	2210306 00 2210306	543189 543189 1086378	558551 565377 1123928	552577 552576 1105153
1303 9 182650	.960 AC 2SF2G .9600	2	LI, HONG BING & BETROS, MAX 15 MILLSTREAM ROAD UPPER SADDLE RIVER, NJ 15 MILLSTREAM RD	07458	458000 217000 675000	1748250	1748250 00 1748250	429638 429637 859275	441788 447187 888975	437063 437062 874125
1303 10	.900 AC 2SF2G .9000	2	SKELTON, JOHN R 3 ORATAM ROAD UPPER SADDLE RIVER, NJ 3 ORATAM ROAD	07458	455000 373700 828700	2146333	2146333 00 2146333	527468 527467 1054935	542384 549014 1091398	536584 536583 1073167
1303 11	.880 AC .8800	2	KIM, CHARLES & MARIA 7 ORATAM ROAD UPPER SADDLE RIVER, NJ 7 ORATAM ROAD	07458	454000 746000 1200000	3108000 v1	3108000 -25000 3083000	757550 757550 1515100	779150 788750 1567900	770750 770750 1541500
1303 12	.870 AC 1SF2BG .8700	2	BAE, JUNE 24 LENAPE TRAIL UPPER SADDLE RIVER, NJ 24 LENAPE TRAIL	07458	304800 189900 494700	1281273	1281273 00 1281273	314877 314876 629753	323781 327739 651520	320319 320318 640637
1303 13	.960 AC .9600	2	BENYO, ALBERT & EVELINA 20 LENAPE TRAIL UPPER SADDLE RIVER, NJ 20 LENAPE TRAIL	07458	308400 195000 503400	1303806	1303806 00 1303806	320414 320414 640828	329476 333502 662978	325952 325951 651903
1303 14	1.240 AC 1.2400	2	FRASCINO, JOSEPH A 16 LENAPE TRL UPPER SADDLE RIVER NJ 16 LENAPE TRAIL	07458-2413	316000 246600 562600	1457134	1457134 00 1457134	358095 358095 716190	368222 372722 740944	364284 364283 728567

Block No. Lot No. Qualification Account No.	Land Dimensions Building Description Additional Lots Acreage	Prop. Class	Owner's Name Address City State Property Location	Billing Code Zip Code	Land Improvement Exemption Net Total	2025 Property Tax Special Dist	2025 Total Tax Deduction Net Tax	Amt.Billed 2025 1st Q 2nd Q Total	2nd Half 2025 3rd Q 4th Q Total	Preliminary 2026 Tax 1st Q 2nd Q Total
1304 1 182645	.890 AC 2SF2G .8900	2	DREXLER, ROBERT C. & REBA C. 21 MILLSTREAM RD UPPER SADDLE RIVER NJ 21 MILLSTREAM RD	01325 07458-2429	454500 312000 766500	1985235	1985235 00	487878 487877	501674 507806	496309 496309
1304 2 182770	.870 AC 2SF2G .8700	2	PRITSKY, JEFF & LEILA AMERI- 27 MILLSTREAM RD UPPER SADDLE RIVER, NJ 27 MILLSTREAM RD	07458	453500 256500 710000	1838900	1838900 00	451915 451915	464695 470375	459725 459725
1304 3 182760	.860 AC 2SF2G .8600	2	LICINI, STEVEN & CATHERINE 33 MILLSTREAM RD UPPER SADDLE RIVER, NJ 33 MILLSTREAM RD	07458	453000 340100 793100	2054129	2054129 00	504809 504808	519084 525428	513533 513532
1304 4 182750	.860 AC .8600	2	SUSSMAN, DAVID & TARA 37 MILLSTREAM RD UPPER SADDLE RIVER, NJ 37 MILLSTREAM RD	07458	453000 197000 650000	1683500	1683500 00	413725 413725	425425 430625	420875 420875
1304 5 182740	.950 AC 1.5SF2G .9500	2	KIM, YOUNG JOONG & HYO SOOK 41 MILLSTREAM RD UPPER SADDLE RIVER NJ 41 MILLSTREAM RD	07458	457500 192500 650000	1683500	1683500 00	413725 413725	425425 430625	420875 420875
1304 6 1304 6.01	.460 AC .4600	1	MARRON & COMPANY, L.L.C. 118 ROUTE 17 UPPER SADDLE RIVER, N.J. 116 ROUTE 17	07458	89700 0 89700	232323	232323 00	57094 57094	58709 59426	58081 58081
1304 6.02	.880 AC 2SF2G .8800	2	PAUL, ABEY & DHANYA 2 ORATAM RD UPPER SADDLE RIVER, NJ 2 ORATAM ROAD	07458	454000 246000 700000	1813000	1813000 00	445550 445550	458150 463750	453250 453250
1304 6.03	.860 AC 2SF2G .8600	2	KUM YANG USA INC 224 WEST 35TH ST #702 NEW YORK, NY 8 ORATAM ROAD	10001	453000 0 453000	1173270	1173270 00	640383 640383 1280766	-55560 -51936 -107496	293318 293317 586635
1304 6.04	.860 AC 2SF2G .8600	2	MENEVE, SOPHIA AND STEVEN 12 ORATAM RD UPPER SADDLE RIVER, NJ 12 ORATAM ROAD	07458	453000 454400 907400	2350166	2350166 00	577560 577560	593894 601152	587542 587541
1304 6.05	.860 AC 1SB2BG .8600	2	DANIELE, FRANCES & WEIHENIG, F 16 ORATAM RD UPPER SADDLE RIVER, NJ 16 ORATAM ROAD	07458	407700 296200 703900	1823101	1823101 00	448033 448032	460703 466333	455776 455775
1304 6.06	.870 AC 2SFM2G .8700	2	TANCHEL, HELEN 20 ORATAM RD UPPER SADDLE RIVER, NJ 20 ORATAM ROAD	07458	453500 418900 872400	2259516	2259516 00	555283 555282	570986 577965	564879 564879
1304 6.07	1.010 AC 1.0100	2	SHUSTER, DANIEL & ROBIN 19 ORATAM ROAD UPPER SADDLE RIVER, NJ 19 ORATAM ROAD	07458	460300 320100 780400	2021236	2021236 00	496725 496724	510772 517015	505309 505309
1304 6.08	.870 AC 2S .8700	2	GNECO, PAUL & GINA 15 ORATAM RD UPPER SADDLE RIVER, NJ 15 ORATAM ROAD	07458	453500 283400 736900	1908571	1908571 00	469037 469037	482301 488196	477143 477143
1304 6.08	1.070 AC 1.0700	2	CHA, SUN H & MIN YOUL 23 LENAPE TRAIL SADDLE RIVER, NJ 23 LENAPE TRAIL	07458	311800 175900 487700	1263143	1263143 00	310421 310421	319200 323101	315786 315786

9301000

24089590

00

00

24089590

12544271

11545319

12044798



Block No. Lot No. Qualification Account No.	Land Dimensions Building Description Additional Lots Acreage	Prop. Class	Owner's Name Address City State Property Location	Billing Code Zip Code	Land Improvement Exemption Net Total	2025 Property Tax Special Dist	2025 Total Tax Deduction Net Tax	Amt.Billed 2025 1st Q 2nd Q Total	2nd Half 2025 3rd Q 4th Q Total	Preliminary 2026 Tax 1st Q 2nd Q Total
1304 6.09	1.090 AC  1.0900	1	MARRON & COMPANY, L.L.C. 118 RT. 17 UPPER SADDLE RIVER,N.J. 19 LENAPE TRAIL	07458	312300 0 312300	808857	808857 00 808857	198779 198779 397558	204401 206898 411299	202215 202214 404429
1304 6.10	1.330 AC  1.3300	1	MARRON & COMPANY, L.L.C. 118 RT. 17 UPPER SADDLE RIVER,N.J. 15 LENAPE TRAIL	07458	318300 0 318300	824397	824397 00 824397	202598 202598 405196	208328 210873 419201	206100 206099 412199
1304 7.01 182100	1.998 AC  1.9980	1	PSI ATLANTIC USR NJ LLC 530 OAK COURT DR #155 MEMPHIS, TN 100 ROUTE 17	38117	1298700 0 1298700	3363633	3363633 00 3363633	826623 826622 1653245	849999 860389 1710388	840909 840908 1681817
1304 7.02 182100	.935 AC  .9350	1	BRE-ESA PROP.LLC EXT.STAY P.O.B.49550/PROP TAX 2516 CHARLOTTE, NC 108 ROUTE 17	PROP TAX 28277	454200 0 454200	1176378	1176378 00 1176378	289099 289098 578197	297274 300907 598181	294095 294094 588189
1304 9 182400	3.420 AC 1SB1SBCB 3.4200	4A	MARRON & COMPANY, L.L.C. 118 ROUTE 17 UPPER SADDLE RIVER NJ 118 ROUTE 17	07458	1055900 1844600 2900500	7512295	7512295 00 7512295	1846169 1846168 3692337	1898377 1921581 3819958	1878074 1878074 3756148
1304 10 182300	.820 AC  .8200	4A	142 ROUTE 17 LLC C/O ADPP ENT INC 200 RT 17 S SUITE 215 MAHWAH NJ 142 ROUTE 17	07430	533000 325600 858600	2223774	2223774 00 2223774	546499 546499 1092998	561954 568822 1130776	555944 555943 1111887
1305 1 182610	.890 AC 2SF2G .8900	2	LAVIN, MIGUEL & VICTORIA 60 PLEASANT AVE UPPER SADDLE RIVER, NJ 60 PLEASANT AVE	07458	324500 252700 577200	1494948	1494948 00 1494948	367388 367388 734776	377777 382395 760172	373737 373737 747474
1305 2 182600	.870 AC 2SF2G .8700	2	MITCHELL, DAVID & LETA 56 PLEASANT AVENUE UPPER SADDLE RIVER NJ 56 PLEASANT AVE	07458	323500 605300 928800	2405592	2405592 00 2405592	591182 591181 1182363	607900 615329 1223229	601398 601398 1202796
1305 3.01	2.281AC (FLAG) 2S6984SF(1700P) 2.2810	2	JEANNOT, WETZER 50 PLEASANT AVE UPPER SADDLE RIVER, NJ 50 PLEASANT AVE	07458	432300 967700 1400000	3626000	3626000 00 3626000	891100 891100 1782200	916300 927500 1843800	906500 906500 1813000
1305 3.02	1.369AC (FLAG) 2S 7845SF(2021) PLUS OLD BARN 1.3690	2	54 PLEASANT AVE LLC 50 PLEASANT AVE UPPER SADDLE RIVER, NJ 48 PLEASANT AVE	07458	350000 20000 370000	958300	958300 00 958300	235505 235505 471010	242165 245125 487290	239575 239575 479150
1305 3.03	0.865AC 2S 7241SF(2021) .8650	2	KUMAR, UJJWAL & SINGH, SUGANDHA 44 PLEASANT AVE UPPER SADDLE RIVER, NJ 44 PLEASANT AVE	07458	350000 1772500 2122500	5497275	5497275 00 5497275	1350972 1350971 2701943	1389176 1406156 2795332	1374319 1374319 2748638
1305 3.04	0.862AC 2S 7012SF(2024) .8620	2	ROBINSON, DASHIK TRSTE 52 PLEASANT AVE UPPER SADDLE RIVER, NJ 52 PLEASANT AVE	07458	350000 1530100 1880100	4869459	4869459 00 4869459	1196684 1196684 2393368	1230525 1245566 2476091	1217365 1217365 2434730
1305 3.05	0.961AC 2S 6245SF(2021) .9610	2	DHADUK, AMAR VITHALBHAI ETAL 54 PLEASANT AVE UPPER SADDLE RIVER, NJ 54 PLEASANT AVE	07458	350000 1622000 1972000	5107480	5107480 00 5107480	1255178 1255178 2510356	1290674 1306450 2597124	1276870 1276870 2553740
1305 4 182858	.860 AC 2SF .8600	2	O CONNOR, MARY DENELLE 40 PLEASANT AVE UPPER SADDLE RIVER, NJ 40 PLEASANT AVE	07458	323000 254200 577200	1494948	1494948 00 1494948	367388 367388 734776	377777 382395 760172	373737 373737 747474

15970400

41363336

00

00

41363336

20330323

21033013

20681671

Block No. Lot No. Qualification Account No.	Land Dimensions Building Description Additional Lots Acreage	Prop. Class	Owner's Name Address City State Property Location	Billing Code Zip Code	Land Improvement Exemption Net Total	2025 Property Tax Special Dist	2025 Total Tax Deduction Net Tax	Amt.Billed 2025 1st Q 2nd Q Total	2nd Half 2025 3rd Q 4th Q Total	Preliminary 2026 Tax 1st Q 2nd Q Total
1305 5 182857	.860 AC 2SF2G .8600	2	PATEL, NARENDRA & GIRA 100 KNOLLWOOD RD UPPER SADDLE RIVER NJ 100 KNOLLWOOD RD	07458-2411	468000 300200 768200	1989638	1989638 00 1989638	488960 488959 977919	502787 508932 1011719	497410 497409 994819
1305 6 182856	.870 AC 2SF2G .8700	2	JOY, FRANK & CHARLOTTE JOY 90 KNOLLWOOD RD UPPER SADDLE RIVER NJ 90 KNOLLWOOD RD	07458-2411	468500 209900 678400	1757056	1757056 00 1757056	431802 431801 863603	444013 449440 893453	439264 439264 878528
1305 7 182859	1.550 AC 1SBF 1.5500	2	BOYAJIAN, GARY & KIHM 80 KNOLLWOOD RD UPPER SADDLE RIVER, NJ 80 KNOLLWOOD RD	07458	488800 386200 875000	2266250	2266250 00 2266250	556938 556937 1113875	572688 579687 1152375	566563 566562 1133125
1305 8 182855	1.710 AC 1.5 SF2G 1.7100	2	SMIECHOWSKI, GREGORY & CATHERINE 70 KNOLLWOOD ROAD UPPER SADDLE RIVER, NJ 70 KNOLLWOOD RD	07458	468100 314800 782900	2027711	2027711 00 2027711	498316 498316 996632	512408 518671 1031079	506928 506928 1013856
1305 9 182854	1.150 AC 2SF2G 1.1500	2	ZIMA, MELODY 64 KNOLLWOOD RD UPPER SADDLE RIVER, NJ 64 KNOLLWOOD RD	07458	424800 305200 730000	1890700	1890700 00 1890700	464645 464645 929290	477785 483625 961410	472675 472675 945350
1305 10 182730	.920 AC .9200	2	CHIN, VINCENT & WINNIE 42 MILLSTREAM RD UPPER SADDLE RIVER, NJ 42 MILLSTREAM RD	07458	456000 284000 740000	1916600	1916600 00 1916600	471010 471010 942020	484330 490250 974580	479150 479150 958300
1305 11 182720	.960 AC .9600	2	ORLANDO, CARLO E & KATHLEEN A 38 MILLSTREAM ROAD UPPER SADDLE RIVER NJ 38 MILLSTREAM RD	07458	458000 366000 824000	2134160	2134160 00 2134160	524476 524476 1048952	539308 545900 1085208	533540 533540 1067080
1305 12.01 182720	.860 AC .8600	2	WHITE, RANDALL W & ANNE G 34 MILLSTREAM RD UPPER SADDLE RIVER NJ 34 MILLSTREAM RD	07458-2415	453000 512000 965000	2499350	2499350 00 2499350	614223 614222 1228445	631593 639312 1270905	624838 624837 1249675
1305 12.02 182720	1.460 AC 1.4600	1	GUPTA, KUNAL ETAL 75 PARK LN SOUTH #2202 JERSEY CITY, NJ SADDLE RIV REAR/B1302 L5	07310	61500 0 61500	159285	159285 00 159285	39145 39145 78290	40252 40743 80995	39822 39821 79643
1305 13 182700	1.200 AC 1.2000	2	POLLAK, BRIAN D & NING H 30 MILLSTREAM RD UPPER SADDLE RIVER, NJ 30 MILLSTREAM RD	07458	465000 284100 749100	1940169	1940169 00 1940169	476803 476802 953605	490286 496278 986564	485043 485042 970085
1305 14 182690	1.050 AC 1.0500	2	LAW, RAYMOND ETALS 26 MILLSTREAM RD UPPER SADDLE RIVER, NJ 26 MILLSTREAM RD	07458	461300 872300 1333600	3454024	3454024 00 3454024	848837 848836 1697673	872841 883510 1756351	863506 863506 1727012
1305 15 182680	1.600 AC 2SF2G 1.6000	2	GUSTAFSON, TANYA 22 MILLSTREAM RD UPPER SADDLE RIVER, NJ 22 MILLSTREAM RD	07458	475000 477600 952600	2467234	2467234 00 2467234	606330 606330 1212660	623477 631097 1254574	616809 616808 1233617
1305 16 182640	1.200 AC 2SF2G 1.2000	2	WEINSTEIN, MICHAEL J. & JILL G. 18 MILLSTREAM RD. UPPER SADDLE RIVER, NJ 18 MILLSTREAM RD	07458-2415	465000 359100 824100	2134419	2134419 00 2134419	524540 524540 1049080	539373 545966 1085339	533605 533605 1067210
1305 17 182630	.900 AC 2SF2G .9000	2	WELTON, JAMES D. & MARY H. 12 MILLSTREAM RD UPPER SADDLE RIVER NJ 12 MILLSTREAM RD	07458-2415	455000 277200 732200	1896398	1896398 00 1896398	466046 466045 932091	479225 485082 964307	474100 474099 948199

Block No. Lot No. Qualification Account No.	Land Dimensions Building Description Additional Lots Acreage	Prop. Class	Owner's Name Address City State Property Location	Billing Code Zip Code	Land Improvement Exemption Net Total	2025 Property Tax Special Dist	2025 Total Tax Deduction Net Tax	Amt.Billed 2025 1st Q 2nd Q Total	2nd Half 2025 3rd Q 4th Q Total	Preliminary 2026 Tax 1st Q 2nd Q Total
1305 18 182620	.890 AC 2&1SF2G .8900	2	C MOORE CONSTRUCTION, LLC 8 MILLSTREAM ROAD UPPER SADDLE RIVER 8 MILLSTREAM RD	07458	454500 329100 783600	2029524	2029524 00 2029524	498762 498761 997523	512866 519135 1032001	507381 507381 1014762
1306 1.01 183100	0.86 AC 1SBF .8600	2	POCHATKO, PATRICK & ANNA MARIA 1 KNOLLWOOD ROAD UPPER SADDLE RIVER, NJ 1 KNOLLWOOD RD	07458	468000 114600 582600	1508934	1508934 00 1508934	370825 370825 741650	381312 385972 767284	377234 377233 754467
1306 1.02 183100	.860 AC .8600	2	FESTA, ALFRED & DEBORAH 9 KNOLLWOOD ROAD UPPER SADDLE RIVER NJ 9 KNOLLWOOD RD	07458	468000 582000 1050000	2719500	2719500 00 2719500	668325 668325 1336650	687225 695625 1382850	679875 679875 1359750
1306 1.03 183226	1.730 AC 2SSFG2 .8600	2	MISSAGHIEH, RAMIN M & DIANA 3 RUSTIC RD UPPER SADDLE RIVER, NJ 3 RUSTIC RD	07458	468000 247000 715000	1851850	1851850 00 1851850	455098 455097 910195	467968 473687 941655	462963 462962 925925
1306 3 183225	.870 AC 2SFG2 .8700	2	DUGAN JR, JAMES P 7 RUSTIC RD UPPER SADDLE RIVER, NJ 7 RUSTIC RD	07458	468500 487900 956400	2477076	2477076 00 2477076	608749 608748 1217497	625964 633615 1259579	619269 619269 1238538
1306 4 183224	.910 AC 2SF2G .9100	2	IPPOLITO, MARC A (ETAL) 11 RUSTIC ROAD UPPER SADDLE RIVER, NJ 11 RUSTIC RD	07458	370500 189000 559500	1449105	1449105 00 1449105	356122 356122 712244	366193 370668 736861	362277 362276 724553
1306 5 183223	.880 AC 1SF2G .8800	2	HASSNER, MARTIN & LINDA 15 RUSTIC RD UPPER SADDLE RIVER, NJ 15 RUSTIC RD	07458	469000 286500 755500	1956745	1956745 00 1956745	480876 480876 961752	494475 500518 994993	489187 489186 978373
1306 6 183221	.870 AC 2SF2G .8700	2	HARLE, RICHARD & GARBETT, YVONNE 19 RUSTIC RD UPPER SADDLE RIVER, NJ 19 RUSTIC RD	07458	468500 631500 1100000	2849000	2849000 00 2849000	700150 700150 1400300	719950 728750 1448700	712250 712250 1424500
1306 7 183221	.860 AC 2.5SF2G .8600	2	MULVEY, JAMES P & CATHERINE E 21 RUSTIC RD UPPER SADDLE RIVER NJ 21 RUSTIC RD	07458-2422	468000 695900 1163900	3014501	3014501 00 3014501	740823 740822 1481645	761773 771083 1532856	753626 753625 1507251
1306 8 183221	.860 AC 2SF2G .8600	2	SHIH (ETAL), ROGER 25 RUSTIC RD UPPER SADDLE RIVER, NJ 25 RUSTIC RD	07458	468000 450100 918100	2377879	2377879 00 2377879	584371 584371 1168742	600896 608241 1209137	594470 594470 1188940
1306 9 182853	1.000 AC 2S 1.0000	2	YOON, YOUNG HO & EUN ZU 69 KNOLLWOOD RD UPPER SADDLE RIVER, NJ 69 KNOLLWOOD RD	07458	475000 483800 958800	2483292	2483292 00 2483292	610277 610276 1220553	627535 635204 1262739	620823 620823 1241646
1306 10 182852	1.000 AC 2SF 1.0000	2	LERMAN, JAYNE 81 KNOLLWOOD RD UPPER SADDLE RIVER, NJ 81 KNOLLWOOD RD	07458	475000 307700 782700	2027193	2027193 00 2027193	498189 498188 996377	512277 518539 1030816	506799 506798 1013597
1306 11 182851	.860 AC 2SF2G .8600	2	O'DALY, WILLIAM A & BRITTON, DIANE 93 KNOLLWOOD RD UPPER SADDLE RIVER, NJ 93 KNOLLWOOD RD	07458	468000 320000 788000	2040920	2040920 00 2040920	501562 501562 1003124	515746 522050 1037796	510230 510230 1020460

Block No. Lot No. Qualification Account No.	Land Dimensions Building Description Additional Lots Acreage	Prop. Class	Owner's Name Address City State Property Location	Billing Code Zip Code	Land Improvement Exemption Net Total	2025 Property Tax Special Dist	2025 Total Tax Deduction Net Tax	Amt.Billed 2025 1st Q 2nd Q Total	2nd Half 2025 3rd Q 4th Q Total	Preliminary 2026 Tax 1st Q 2nd Q Total
1306 12 182850	.880 AC 1 1/2SF2G .8800	2	FICCA, THOMAS K & TERESA H 99 KNOLLWOOD RD UPPER SADDLE RIVER, NJ 99 KNOLLWOOD RD	07458	469000 304600 773600	2003624	2003624 00 2003624	492397 492396 984793	506321 512510 1018831	500906 500906 1001812
1306 13 183150	.900 AC 2SF2G .9000	2	SCHAM,ARNOLD & MARLENE 30 PLEASANT AVE UPPER SADDLE RIVER NJ 30 PLEASANT AVE	07458-2421	325000 370800 695800	1802122 V1	1802122 -25000 1777122	436627 436627 873254	449151 454717 903868	444281 444280 888561
1307 1 183241	.860 AC 2SF2G .8600	2	OLDWEILER, JOHN & STACEY 24 RUSTIC RD UPPER SADDLE RIVER, NJ 24 RUSTIC RD	07458	468000 378000 846000	2191140	2191140 00 2191140	538479 538479 1076958	553707 560475 1114182	547785 547785 1095570
1307 2 183243	.860 AC 2SF2G .8600	2	MALBIN,SIDNEY & ANN G. 20 RUSTIC RD UPPER SADDLE RIVER NJ 20 RUSTIC RD	01175 07458-2423	468000 437700 905700	2345763	2345763 00 2345763	576478 576478 1152956	592781 600026 1192807	586441 586441 1172882
1307 3 183243	.860 AC 2SBF .8600	2	FALLON (TRSTE), LUCILLE M 16 RUSTIC RD UPPER SADDLE RIVER, NJ 16 RUSTIC RD	07458	468000 212100 680100	1761459	1761459 00 1761459	432884 432884 865768	445125 450566 895691	440365 440365 880730
1307 4 183244	.860 AC 2SBF .8600	2	ALICE MALIAS-WRAGA FAMILY TRUST 12 RUSTIC RD UPPER SADDLE RIVER, NJ 12 RUSTIC RD	07458	468000 349000 817000	2116030	2116030 00 2116030	520021 520020 1040041	534727 541262 1075989	529008 529007 1058015
1307 5 183245	.860 AC 1.5SF2G .8600	2	STENZI, PETER M & ANN M 19 KNOLLWOOD RD UPPER SADDLE RIVER, NJ 19 KNOLLWOOD RD	07458	468000 330500 798500	2068115	2068115 00 2068115	508246 508245 1016491	522618 529006 1051624	517029 517029 1034058
1307 6 183246	.860 AC 2SF .8600	2	DEE, MICHAEL & STACEY 23 KNOLLWOOD RD UPPER SADDLE RIVER, NJ 23 KNOLLWOOD RD	07458	468000 160700 628700	1628333	1628333 00 1628333	400168 400167 800335	411484 416514 827998	407084 407083 814167
1307 7 183247	.860 AC 2SBF .8600	2	LO SAURO, GAETANO A & DONNA M 31 KNOLLWOOD RD UPPER SADDLE RIVER NJ 31 KNOLLWOOD RD	07458	468000 367300 835300	2163427	2163427 00 2163427	531669 531668 1063337	546704 553386 1100090	540857 540857 1081714
1307 8 183248	.860 AC 2SF2G .8600	2	SARMIENTO, RENE TRSTES/ETAL 39 KNOLLWOOD RD UPPER SADDLE RIVER, NJ 39 KNOLLWOOD RD	07458	468000 282000 750000	1942500	1942500 00 1942500	477375 477375 954750	490875 496875 987750	485625 485625 971250
1307 9 183249	.860 AC 1SF2G .8600	2	DUBIE,FRANCIS A. & PATRICIA 47 KNOLLWOOD RD UPPER SADDLE RIVER NJ 47 KNOLLWOOD RD	07458-2431	468000 326800 794800	2058532	2058532 00 2058532	505891 505890 1011781	520197 526554 1046751	514633 514633 1029266
1308 1 183200	.860 AC 2SF .8600	2	OFODILE,UCHENNA 6 KNOLLWOOD RD UPPER SADDLE RIVER, NJ 6 KNOLLWOOD RD	07458	468000 280400 748400	1938356	1938356 00 1938356	476357 476356 952713	489828 495815 985643	484589 484589 969178
1308 2.01 182900	.927 AC 2SF .9270	2	SILK,THOMAS & ANDREA 10 PLEASANT AVE UPPER SADDLE RIVER, NJ 10 PLEASANT AVE	07458	326400 692900 1019300	2639987	2639987 00 2639987	648785 648784 1297569	667132 675286 1342418	659997 659997 1319994
1308 2.02 182900	.970 AC 2SF .9700	2	DISTEFANO, ANGELO ETAL 10 KNOLLWOOD RD UPPER SADDLE RIVER, NJ 10 KNOLLWOOD RD	07458	473500 406100 879600	2278164	2278164 00 2278164	559866 559865 1119731	575698 582735 1158433	569541 569541 1139082

11172800

28937552

00

25000

28912552

14210477

14702075

14456279

Block No. Lot No. Qualification Account No.	Land Dimensions Building Description Additional Lots Acreage	Prop. Class	Owner's Name Address City State Property Location	Billing Code Zip Code	Land Improvement Exemption Net Total	2025 Property Tax Special Dist	2025 Total Tax Deduction Net Tax	Amt.Billed 2025 1st Q 2nd Q Total	2nd Half 2025 3rd Q 4th Q Total	Preliminary 2026 Tax 1st Q 2nd Q Total
1308 2.03	.863 AC 2S	2	KOLB, MARK & CAROL 6 PLEASANT AVE UPPER SADDLE RIVER NJ 6 PLEASANT AVE	07458	274500 532100 806600	2089094	2089094 00	513401 513401	527920 534372	522274 522273
	.8630						2089094	1026802	1062292	1044547
1308 2.04	.956 AC	2	KEYES, ROSALIE 243 W SADDLE RIVER RD UPPER SADDLE RIVER NJ 243 WEST SADDLE RIVER RD	07458-2625	278200 226200 504400	1306396	1306396 00	321051 321050	330130 334165	326599 326599
	.9560						1306396	642101	664295	653198
1308 3	.860 AC	2	ANAND, HARMINDER & NEHA 239 W SADDLE RIVER RD UPPER SADDLE RIVER, NJ 239 WEST SADDLE RIVER RD	07458	274400 729300 1003700	2599583	2599583 00	638855 638855	656922 664951	649896 649896
183000	.8600						2599583	1277710	1321873	1299792
1308 4	.860 AC 2SF	2	MAHONEY, DAVID J. & MARGARET S. 16 KNOLLWOOD RD UPPER SADDLE RIVER NJ 16 KNOLLWOOD RD	07458	468000 290500 758500	1964515	1964515 -25000	476536 476535	490188 496256	484879 484879
183210	.8600						1939515	953071	986444	969758
1308 5	.860 AC 2SBF	2	ABBATE, THOMAS & SUSAN MITCHELL 20 KNOLLWOOD RD UPPER SADDLE RIVER, NJ 20 KNOLLWOOD RD	07458-2411	468000 376700 844700	2187773	2187773 00	537652 537651	552856 559614	546944 546943
183211	.8600						2187773	1075303	1112470	1093887
1308 6	.860 AC 2SBF	2	BARNY, WILLIAM C. & JANE K. 24 KNOLLWOOD RD UPPER SADDLE RIVER NJ 24 KNOLLWOOD RD	00660 07458-2411	468000 251100 719100	1862469	1862469 00	457708 457707	470651 476403	465618 465617
183212	.8600						1862469	915415	947054	931235
1308 7	.860 AC 2SF2G	2	DILLON (ETAL), CHRISTOPHER 28 KNOLLWOOD RD UPPER SADDLE RIVER, NJ 28 KNOLLWOOD RD	07458	468000 199700 667700	1729343	1729343 00	424991 424991	437010 442351	432336 432336
183213	.8600						1729343	849982	879361	864672
1308 8	1.030 AC 2SF2G	2	FUSCO, STEVEN M & INGRID 34 KNOLLWOOD RD UPPER SADDLE RIVER, NJ 34 KNOLLWOOD RD	07458	475800 620300 1096100	2838899	2838899 00	302847 302847	1112218 1120987	709725 709725
	1.0300						2838899	605694	2233205	1419450
1308 9	.860 AC	2	YOUNG, ROSANNA 38 KNOLLWOOD RD UPPER SADDLE RIVER, NJ 38 KNOLLWOOD RD	07458	468000 600500 1068500	2767415	2767415 00	680101 680100	699333 707881	691854 691854
183215	.8600						2767415	1360201	1407214	1383708
1308 10	.860 AC 2.5 SF2G	2	BEYLERIAN. HARTCH & MURAL 44 KNOLLWOOD RD UPPER SADDLE RIVER, NJ 44 KNOLLWOOD RD	07458	468000 476700 944700	2446773	2446773 00	601302 601301	618306 625864	611694 611693
183216	.8600						2446773	1202603	1244170	1223387
1308 11	.860 AC	2	MASON, CONSTANCE TRSTES/ETALS 50 KNOLLWOOD RD UPPER SADDLE RIVER, NJ 50 KNOLLWOOD RD	07458	468000 732700 1200700	3109813	3109813 00	764246 764245	785858 795464	777454 777453
	.8600						3109813	1528491	1581322	1554907
1308 12	.880 AC 1SF2G	2	GREENWALD, WARREN & CAROLYN 56 KNOLLWOOD ROAD UPPER SADDLE RIVER, NJ 56 KNOLLWOOD RD	00660 07458	469000 81000 550000	1424500	1424500 00	350075 350075	359975 364375	356125 356125
183218	.8800						1424500	700150	724350	712250
1308 13	.870 AC	2	REUTEN, MICHAEL & ANA 60 KNOLLWOOD RD UPPER SADDLE RIVER, NJ 60 KNOLLWOOD RD	07458	468500 304800 773300	2002847	2002847 00	492206 492205	506125 512311	500712 500712
	.8700						2002847	984411	1018436	1001424
1309 1	.900 AC 2SBF	2	BERGER, BERNARD & RAVAL, PAURAVI 270 W SADDLE RIVER RD UPPER SADDLE RIVER, NJ 270 WEST SADDLE RIVER RD	07458	276000 247700 523700	1356383	1356383 -25000	327085 327085	336512 340701	332846 332846
183300	.9000						1331383	654170	677213	665692

11461700

29685803

00

50000

29635803

13776104

15859699

14817907



4480200	11603718	00	25000	11578718	5690797	5887921	5789361
---------	----------	----	-------	----------	---------	---------	---------

100000	259000	00	259000	127300	131700	129500
--------	--------	----	--------	--------	--------	--------

Block No. Lot No. Qualification Account No.	Land Dimensions Building Description Additional Lots Acreage	Prop. Class	Owner's Name Address City State Property Location	Billing Code Zip Code	Land Improvement Exemption Net Total	2025 Property Tax Special Dist	2025 Total Tax Deduction Net Tax	Amt.Billed 2025 1st Q 2nd Q Total	2nd Half 2025 3rd Q 4th Q Total	Preliminary 2026 Tax 1st Q 2nd Q Total
213 14 013900	.860 AC 1SF1SFG .8600	15F	KING JR, RICHARD & GABRIELLE FERRAR 47 OLD STONE CHURCH RD UPPER SADDLE RIVER, NJ 07458 47 OLD STONE CHURCH RD		*EXEMPT*	00	00	312267 312267 624534	-312267 -312267 -624534	00 00 00
712 1 045100	.860 AC 2SB .8600	15F	COULTER, BRUCE & LOUISE 72 DANEBURY DOWNS UPPER SADDLE RIVER, NJ 07458 72 DANEBURY DOWNS		*EXEMPT*	00	00	322197 322196 644393	-322197 -322196 -644393	00 00 00
906 4 101173	.860 AC 1SFG2 .8600	15D	NEW CONCEPTS FOR LIVING INC NJ 20 MEADOWLARK PL UPPER SADDLE RIVER, NJ 07458 20 MEADOWLARK PL		*EXEMPT*	00	00	425628 425627 851255	-425628 -425627 -851255	00 00 00
1217 1 159300	.890 AC 1.5S .8900	15F	NASO PLATIDES FAMILY IRREVOCABLE TR 4 DOGWOOD TRAIL KINNELON, NJ 07405 36 RIDGE RD		*EXEMPT*	00	00	254600 254600 509200	-254600 -254600 -509200	00 00 00
1302 8.02	.907 AC 3841SF (2020) .9070	15F	SUAREZ JR, WILBUR & SAMANTHA L 88 PLEASANT AVE UPPER SADDLE RIVER, NJ 07458 88 PLEASANT AVE		*EXEMPT*	00	00	665779 665779 1331558	-665779 -665779 -1331558	00 00 00
1304 6.02	.860 AC 2SF2G .8600	2	KUM YANG USA INC 224 WEST 35TH ST #702 NEW YORK, NY 10001 8 ORATAM ROAD		453000 0 453000	1173270	1173270 00 1173270	640383 640383 1280766	-55560 -51936 -107496	293318 293317 586635