

NEW JERSEY PROPERTY TAX SYSTEM LEGEND

PART 1		PART 2		Exempt Property Identification Codes		
CODE	NAME OF OWNER	PRINCIPLE USE OR PURPOSE	CODE			
01	Federal Government	01 General Government	055	Parsonage	640	Club
02	State Government	02 Military Purposes	059	Rabbi Residence	643	Club House
03	County Government	03 Education	080	Farm	646	Golf Course
04	Municipal Government	04 Health & Welfare Etal.	083	Barn	649	Drum & Bugle Corps
05	Del. Riv. & Bay Authority	05 Penal Institutions	086	Shed	652	Beach
06	Del. Riv. Basin Comm.	06 Police, Fire, Rescue	089	Tool Shed	655	Marina
07	Del. Riv. Joint Toll Bridge Comm.	07 Transportation	094	Dedicated Open Space	658	Boathouse
08	Del. Riv. Port Authority	08 Utilities	095	Vacant Land	661	Life Guard Station
09	Del. Valley Reg. Plan. Comm.	09 Conservation	097	Disabled Veteran	664	Bath House
10	N.J. Turnpike Authority	10 Religious and Charitable	098	Widow of Serviceman or Disabled Veteran	667	Boardwalk
11	Garden State Pkwy. Comm.	11 Burial Grounds	100	VFW/ A.M. Leg	670	Boardwalk, Amusement
12	Interstate Sanitation Comm.	12 Civic and other Social Activities	101	Burial Ground	673	Booth
13	Mid. Atl. State Air Poll. Ctrl Comm.	13 Redevel. And Rehabilitation	106	Cemetery	676	Refreshment Stand
14	N.Y.- N.J. Trans. Agency	14 Remediation	111	Crematory	679	Restaurant
15	Palisades Int. Park Comm.	15 Housing and Mtg Fin. Project	116	Graveyard	682	Comfort Station
16	Port Authority of N.Y.-N.J.	16 Urban Enterprize Zone	121	Mausoleum	701	Highway
17	Tri-State Comm	17 C. 441 P.L. 1991	201	Radio Station	702	Tunnel
18	S. Jersey Port Comm.	18 Railroad	204	Radar	704	Road
19	Waterfront Comm. of N.Y.	19 Recreation	207	Radio Tower	707	Parkway
20	Charitable & Non-Profit Org.	20 Medical Office/ HEZ	220	Filtering Plant	710	Thoroughfare
21	Fraternal Organizations		223	Pumping Station	713	Circle
22	Veterans Organizations		226	Reservoir	716	Island
23	Religious Organizations		229	Well	719	Jug Handle
24	Other		232	Water Supply	722	Medial Strip
25	Atlantic City Expressway		235	Water Tank	725	Overpass
26	N.J. Sports & Exposition Authority		238	Water Tower	726	Playground
27	N.J. Econ. Dev. Authority		241	Water Tower Booster Station	728	Right of Way
28	County Food Dist. Authority		244	Water Plant	730	Traffic Island
29	Urban Renewal Entity		247	Water Stand Pipe	731	Traffic Triangle
30	CRDA- Casino Redev. Authority		250	Sewage Treatment	740	Toll Booth
31	N.J. Education Facilities Authority		254	Sewage Disposal	743	Toll Plaza
32	Hackensck Mead. Comm		256	Sanitary Landfill	746	Sidewalk
33	County Improvement Authority		258	Drainage	749	Lighting Standards
34	N.J. Natural Land Tr./ Natur. Cons		270	Atomic Energy Plant	752	Service Area
35	N.J. House and Mtg. Fin. Agency		280	Oil Tank	760	Gate House
36	N.J. Transit		283	Incinerator	763	Garage
37	County Park Commission		286	Mosquito Control	766	Highway Plant
38	County Utilities Authority		289	Dog Pound	769	Inspection Station
39	County Housing Authority		301	Hospital	772	Weighing Station
40	Municipal Housing Authority		304	Clinic	780	Parking Area
41	Municipal Utilities Authority		306	Mediaci Office/ HEZ	789	Brownsfields
42	Municipal Improvement Authority		307	Health Center	790	Commerc. \ Indust. Purpose
43	Municipal Parking Authority		308	County Food Dist. Facility	795	Vehicle Terminal
44	Patco		309	Rescue Mission	801	Airport
45	S. Jersev Transportation Authority		310	Red Cross Facility	805	Air Facility
					810	Air Terminal
					815	Observation Tower
					840	Railroad
					845	Railroad Station
					850	Railroad Depot
					880	Navigation Tower
					901	Lake
					905	Pond
					906	Pool
					909	River
					913	Creek
					917	Canal
					921	Canal Feeder
					925	Canal House
					929	Tidewater Basin
					933	Water Way
					937	Watershed
					940	Vehicle Bridge
					944	Foot Bridge
					948	Bridge Steps
					949	Footpath
					950	Flood Control Dam
					960	Dock Bulkhead
					964	Dock Lock
					968	Dock Port
					980	Lockhouse
					984	Lighthouse
					988	Marine Elevator
					991	Revenue Allocation District
					992	Marine Terminal
					993	Urban Renewal Entity
					994	5 Yr. Tax Agreement
					995	Atlantic City Expressway
					996	Riparian Grant
					997	Residence
					998	Urban Renewal
					999	Public Housing

**TABLE OF AGGREGATES
OF TAXABLE AND EXEMPT PROPERTY IN THE TAXING DISTRICT OF WALDWICK**

FOR 2025

(1) VALUE OF LAND	1117,810,000
(2) VALUE OF IMPROVEMENTS	1094,171,200
(3) TOTAL VALUE LAND & IMPRVMT EXCL 2ND CLASS RR	2211,981,200
(4) TAX VALUE MACH,IMPLMNT & EQUIPT OF TELEPHONE, PETROLEUM REFINERIES MISCELLANEOUS	100,000
(5) EXEMPTIONS	
POLLUTION CONTROL (RS 54:4-3.56)	
FIRE SUPPRESSION (RS 54:4-3.13)	
FALLOUT SHELTER (RS 54:4-3.48)	
WATER/SEWAGE FAC. (RS 54:4-3.59)	
UEZ ABATEMENT (RS 54:4-3.139)	
HOME IMPROVEMENT (RS 54:4-3.72)	
MULTI FAMILY (RS 54:4-3.121)	
CL 4 ABATEMENT (RS 54:4-3.95)	
RENEWABLE ENERGY (RS 54:4-3.113)	
DWELL ABATEMENT (RS 40A:21-5)	
DWELL EXEMPTION (RS 40A:21-5)	
NEW DWL/CONV ABATE (RS 40A:21-5)	
NEW DWL/CONV EXEM (RS 40A:21-5)	
MUL DWELL EXEM (RS 40A:21-6)	
MUL DWELL ABATE (RS 40A:21-6)	
COM/IND EXEMPTION (RS 40A:21-7)	
TOTAL	
(5A) DEDUCTIONS ALLOWED (C.73,L.1976)	
NBR VETERANS	114
NBR VETERANS WIDOWS	55
TOTAL	169
NBR SENIOR CITIZENS	18
NBR DISABLED PERSONS	2
NBR SURVIVING SPOUSE	
TOTAL	189
(6) NET VALUATION TAXABLE	2212,081,200
(7) TAX RATE - GENL TAX RATE PER \$100 TAXABLE VALUE	2.295
(8) RATIO - AVERAGE RATIO OF ASSESSED TO TRUE VALUE OF REAL PROPERTY	94.62%
(9A) UEZ EXPIRED (-)	
(9B) TRUE VALUE CL II RR PROPERTY (+)	
(10) EQUALIZATION	29,655,276
(11) NET VALUE ON WHICH COUNTY TAXES ARE APPORTIONED	2,341,736,476
(12) APPORTIONMENT OF TAXES	
TOTAL CNTY TAX APPRT	5,230,922.00
ADJUSTMENTS	
CNTY EQUAL TBL APPL (+ OR -)	
APPEALS & CORR. (+ OR -)	11,708.33
NET CNTY TAX APPOR	5,242,630.33
LESS EXCESS STATE AID	

(13) VALUATION OF EXEMPT PROPERTY	
PUBLIC SCHOOL PROP	63,832,800
OTHER SCHOOL PROP	14,194,800
PUBLIC PROP	21,800,500
CHURCH & CHARITABLE PROP	12,824,500
CEMETERY & GRAVEYARD	225,500
OTHER EXEMPT PROP	47,323,700
TOTAL VALUE	160,201,800

(14) MISC REVENUE FOR SUPPORT OF BUDGET	
SURPLUS REVENUE APPROPRIATED	2,526,594.00
MISC REVENUE ANTICIPATED	4,415,147.00
RECEIPT FROM DELINQUENT TAX & LIEN	346,000.00
TOTAL MISCELLANEOUS REVENUE	7,287,741.00

(15) APPORTIONMENT OF TAXES

ITEM	AMOUNT	RATE
NET CNTY TX LESS ST AID	5,242,630.33	.237
COUNTY LIBRARY TAX		
COUNTY HEALTH TAX		
COUNTY OPEN SPACE	234,173.65	.011
DISTRICT SCHOOL TAX	35,166,199.00	1.590
CONSOLIDATED SCHOOL TAX		
REGIONAL SCHOOL TAX		
MUNICIPAL OPEN SPACE	110,604.00	.005
MUNICIPAL LIBRARY TAX	778,234.00	.036
LOCAL MUNCPL PURPOSE TAX	9,217,026.00	.416
TOTAL TAX LEVY	50,748,866.98	
AUTHORIZED RATE		2.295

(16) REAL PROPERTY CLASSIFICATION SUMMARY


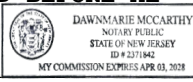
	ITEMS	TAX VALUE
1.	VACANT LAND	86
2.	RESIDENTIAL	3,383
3A.	FARM (REGULAR)	
3B.	FARM (QUALIFIED)	
4A.	COMMERCIAL	132
4B.	INDUSTRIAL	19
4C.	APARTMENT	2
	TOTAL CLASS 4A,4B,4C	290,832,100
	TOTAL ALL CLASSES	2211,981,200

STATE OF NEW JERSEY BERGEN COUNTY

I (WE) _____ ASSESSOR(S) OF THE
TAXING DISTRICT OF WALDWICK DO SWEAR (OR AFFIRM)
THAT THE FOREGOING TAX LIST AND TAX DUPLICATE CONTAIN THE
VALUATIONS OF ALL THE PROPERTY LIABLE TO TAXATION IN THE TAXING
DISTRICT IN WHICH I (WE) AM (ARE) TAX ASSESSOR(S), AND THAT
SUCH PROPERTY HAS BEEN VALUED WITHOUT FAVOR OR PARTIALITY AT
ITS TAXABLE VALUE AND I (WE) HAVE ALLOWED ONLY SUCH EXEMPTIONS
AND DEDUCTIONS AS ARE PRESCRIBED BY LAW

I (WE) DO FURTHER SWEAR (OR AFFIRM) THAT, FOR THE TAX YEAR 2025,
I (WE) HAVE COMPLETED AND PUT INTO OPERATION A DISTRICT-WIDE
ADJUSTMENTS OF REAL PROPERTY TAXABLE VALUATIONS AND SUCH TAXABLE
VALUATIONS CONFORM TO THE PERCENTAGE LEVEL ESTABLISHED FOR SUCH
YEAR FOR EXPRESSING THE TAXABLE VALUE OF REAL PROPERTY IN THE
COUNTY.

SWORN AND SUBSCRIBED BEFORE ME


 

ASSESSOR(S)

CERTIFICATION BY COUNTY BOARD

THIS IS TO CERTIFY THAT THE FOREGOING IS A TRUE AND
COMPLETE RECORD OF THE TAXES ASSESSED FOR THE YEAR 2025 IN THE
TAXING DISTRICT OF WALDWICK COUNTY OF
BERGEN, NEW JERSEY, AND THAT \$ 2,341,736,476 IS THE NET VALUATION
ON WHICH COUNTY TAXES AND REGIONAL OR CONSOLIDATED SCHOOL TAXES
ARE APPORTIONED.

ATTEST: _____ PRESIDENT
 _____ V. PRESIDENT
 _____ COMMISSIONER
 _____ COMMISSIONER
 _____ COMMISSIONER

 _____ COMMISSIONER
 _____ COMMISSIONER
 TAX ADMINISTRATOR
 COUNTY BOARD OF TAXATION

TAXING DISTRICT 64 WALDWICK			2025	TAX	LIST	DISTRICT	SUMMARY	COUNTY 02	BERGEN	07/18/25
CLASSIFICATION		NO. OF PARCELS	LAND VALUE	IMPROVEMENT VALUE		TOTAL VALUE		BOOK VALUE OF TANG PERS PROP	EXEMPTION AMOUNT	NET TAXABLE VALUE
1	VACANT LAND	86	10,650,700	0		10,650,700			0	10,650,700
2	RESIDENTIAL	3,383	1,007,544,600	902,953,800		1,910,498,400			0	1,910,498,400
3A	FARM (REGULAR)	0	0	0		0			0	0
3B	FARM (QUALIFIED)	0	0	0		0			0	0
4A	COMMERCIAL	132	73,469,800	135,288,500		208,758,300			0	208,758,300
4B	INDUSTRIAL	19	16,999,100	28,166,900		45,166,000			0	45,166,000
4C	APARTMENT	2	9,145,800	27,762,000		36,907,800			0	36,907,800
CLASS 4 TOTAL		153	99,614,700	191,217,400		290,832,100			0	290,832,100
RATABLE TOTAL		3,622	1,117,810,000	1,094,171,200		2,211,981,200			0	2,211,981,200
5A	CLASS 1 RAILROAD	1	942,000	0		942,000			0	942,000
5B	CLASS 2 RAILROAD	0	0	0		0			0	0
RAILROAD TOTAL		1	942,000	0		942,000			0	942,000
6A	TELEPHONE	1						100,000		100,000
6B	PETROL REFINRIES	0						0		0
6C	MISCELLANEOUS	0						0		0
PUBLIC UTIL. TOTAL		1						100,000		100,000
15A	PUBLIC SCHOOL	4	26,801,900	37,030,900		63,832,800			0	63,832,800
15B	OTHER SCHOOL	4	5,311,300	8,883,500		14,194,800			0	14,194,800
15C	PUBLIC PROPERTY	32	14,761,400	7,039,100		21,800,500			0	21,800,500
15D	CHARITABLE	8	6,507,000	6,317,500		12,824,500			0	12,824,500
15E	CEMETERY	1	225,500	0		225,500			0	225,500
15F	MISCELLANEOUS	24	13,039,200	34,284,500		47,323,700			0	47,323,700
EXEMPT TOTAL		73	66,646,300	93,555,500		160,201,800			0	160,201,800
----- D E D U C T I O N S -----			----- E X E M P T I O N S -----			-----		----- E X E M P T I O N S -----		-----
CLASSIFICATION		NO. OF DEDUCTS	DEDUCTION AMOUNT	CLASSIFICATION		NO. OF PARCELS	EXEMPTION AMOUNT	CLASSIFICATION		NO. OF PARCELS
SENIOR CITIZEN		18	4,500	FIRE SUPPRESS		0	0	DWELL ABATE		0
DISABLED PERSON		2	500	POLLUTION CNTRL		0	0	DWELL EXEMP		0
SURVIVING SPOUSE		0	0	FALLOUT SHELTER		0	0	NEW DWEL/CONV ABAT		0
VETERAN		114	28,500	WATER/SEWAGE FAC		0	0	NEW DWEL/CONV EXMT		0
WIDOW OF VETERAN		55	13,750	HOME IMPROVEMENT		0	0	MUL DWELL EXEMP		0
				CLASS 4 ABATEMENT		0	0	MUL DWELL ABATE		0
				MULTI-FAMILY DWELL		0	0	COM/IND EXEMP		0
				UEZ ABATEMENT		0	0	RENEWABLE ENERGY		0


I ASSESSOR OF THE TAXING DISTRICT OF WALDWICK DO SWEAR (OR AFFIRM) THAT THE FOREGOING
TAX LIST AND TAX DUPLICATE CONTAIN THE VALUATIONS OF ALL THE PROPERTY LIABLE TO TAXATION IN THE TAXING DISTRICT IN WHICH I AM TAX
ASSESSOR, AND THAT SUCH PROPERTY HAS BEEN VALUED WITHOUT FAVOR OR PARTIALITY AT ITS TAXABLE VALUE AND I HAVE ALLOWED ONLY SUCH
EXEMPTIONS AND DEDUCTIONS AS ARE PRESCRIBED BY LAW.

ASSESSOR

I DO FURTHER SWEAR (OR AFFIRM) THAT, FOR THE TAX YEAR 2025, I HAVE COMPLETED AND PUT INTO OPERATION A DISTRICT WIDE ADJUSTMENT OF
REAL PROPERTY TAXABLE VALUATIONS AND SUCH TAXABLE VALUATIONS CONFORM TO THE PERCENTAGE LEVEL ESTABLISHED FOR SUCH YEAR FOR
EXPRESSING THE TAXABLE VALUE OF REAL PROPERTY IN THE COUNTY.

ASSESSOR

SWORN AND SUBSCRIBED BEFORE ME





TAXING DISTRICT 64 WALDWICK		2025 SPECIAL TAXING DISTRICT SUMMARY				COUNTY 02 BERGEN	
SPECIAL TAXING DISTRICT		NO. OF ITEMS	LAND VALUE	IMPROVEMENTS	EXEMPTIONS	NET TAXABLE	
H81	RATABLES	1	270,000	275,300	0	545,300	
	RAILROAD	0	0	0		0	
	PUB UTIL	0	0			0	
	EXEMPTS	0	0	0		0	

2025 TAX CALCULATION ACKNOWLEDGEMENT REPORT

TAXING DISTRICT 64 WALDWICK

COUNTY 02 BERGEN

BLOCK	LOT	QUALIFIC.	PROPERTY LOCATION	CLASS	NET VAL	TAX AMOUNTS			PRELIM.	
						TOT YEAR	1ST HALF	2ND HALF		
17	61.01		53 FRANKLIN TURNPIKE	1	713700	16379.42	20833.74	4454.32-	8189.71	*OVERBILL*
49	41		117 DORA AVENUE	15F	818500	.00	9060.80	9060.80-	.00	*OVERBILL*
72.02	1		74 WEST SADDLE RIVER ROAD	15F	633100	.00	6242.38	6242.38-	.00	*OVERBILL*
134.01	9		33 EVERGREEN STREET	15F	782100	.00	8657.85	8657.85-	.00	*OVERBILL*
163.16	2211.1		11-1 TAMARON DRIVE	15F	389800	.00	4190.09	4190.09-	.00	*OVERBILL*

2025 TAX CALCULATION ACKNOWLEDGEMENT REPORT									
TAXING DISTRICT 64 WALDWICK				COUNTY 02 BERGEN					
	COUNT	NET VALUE	TOTAL TAXES (GENERAL)	TOTAL TAXES (SPECIAL)	DEDUCTION AMOUNT	NET AMOUNT OF TAXES	2025 TAXES (1ST HALF)	2025 TAXES (2ND HALF)	2026 TAXES (1ST HALF)
* RATABLES *	3,622	2,211,981,200	50,764,977.37	.00	47,250.00	50,717,727.37	24,420,518.45	26,297,208.92	25,358,872.90
* RAILROADS *	1	942,000	.00	.00	.00	.00	.00	.00	.00
* UTILITIES *	1	100,000	2,295.00	.00	.00	2,295.00	1,107.00	1,188.00	1,147.50
* EXEMPTS *	73	160,201,800	.00	.00	.00	.00	28,151.12	28,151.12-	.00

TAX RATES FOR THE YEAR OF 2025

TAXING DISTRICT 64 WALDWICK COUNTY 02 BERGEN

DESCRIPTION OF TAX	SPECIAL TAX CODE	RATE PER \$100	FLAT TAX AMOUNT
COUNTY TAX		.237	
COUNTY OPEN SPACE		.011	
SCHOOL TAX		1.590	
LIBRARY TAX		.036	
LOCAL MUNICIPAL TAX		.416	
MUNICIPAL OPEN SPACE		.005	

TOTAL PROPERTY TAX 2025		2.295	

SPECIAL TAX DESCRIPTION.....

* STATE AID RATE	A01	.000
------------------	-----	------

* STATE AID NOT PART OF GENERAL TAX RATE

TAX RATE EDIT AUDIT TRAIL									
CTY/ DIST	TAX YEAR	RATE SEQ	RATE DESCRIPTION	TAX RATE	FLAT AMOUNT	--SPECIAL TAX DATA--			INHIBIT FLAGS
						CODE	RATE	FLAT	
0264	2025	01	COUNTY TAX	00237	000000				
0264	2025	02	COUNTY OPEN SPACE	00011	000000				
0264	2025	03	SCHOOL TAX	01590	000000				
0264	2025	04	LIBRARY TAX	00036	000000				
0264	2025	05	LOCAL MUNICIPAL TAX	00416	000000				
0264	2025	06	MUNICIPAL OPEN SPACE	00005	000000				
0264	2025	07	STATE AID RATE			A01	00000	000000	
				-----	-----		-----	-----	
0264	2025	00	TOTAL PROPERTY TAX 2025	2.295	.00		.000	.00	

*** TAX RATE ACCEPTED

TAXING DISTRICT NO. 64 WALDWICK

COUNTY NO. 02 BERGEN

PAGE NO	NET TAXABLE VALUE	TOTAL TAXES (GENERAL)	TOTAL TAXES (SPECIAL)	DEDUCTION AMOUNT	NET AMOUNT OF TAXES	2025 TAXES (1ST HALF)	2025 TAXES (2ND HALF)	2026 TAXES (1ST HALF)
0001	10,663,500	244,727.37	.00	250.00	244,477.37	117,919.99	126,557.38	122,240.00
0002	7,339,200	168,434.65	.00	250.00	168,184.65	81,119.97	87,064.68	84,094.00
0003	8,598,400	197,333.31	.00	.00	197,333.31	95,184.33	102,148.98	98,668.00
0004	10,686,500	245,255.21	.00	250.00	245,005.21	118,080.49	126,924.72	122,504.00
0005	7,822,900	179,535.59	.00	.00	179,535.59	86,599.53	92,936.06	89,766.00
0006	7,324,500	168,097.31	.00	.00	168,097.31	81,059.00	87,038.31	84,048.00
0007	7,188,300	164,971.53	.00	.00	164,971.53	79,491.50	85,480.03	82,484.00
0008	7,475,500	171,562.76	.00	250.00	171,312.76	82,628.83	88,683.93	85,656.00
0009	8,622,900	197,895.59	.00	.00	197,895.59	95,455.54	102,440.05	98,948.00
0010	6,654,500	152,720.82	.00	1,000.00	151,720.82	73,040.34	78,680.48	75,860.00
0011	7,791,200	178,808.07	.00	.00	178,808.07	86,248.63	92,559.44	89,402.00
0012	8,092,600	185,725.21	.00	.00	185,725.21	89,918.34	95,806.87	92,864.00
0013	7,693,800	176,572.74	.00	.00	176,572.74	85,170.40	91,402.34	88,282.00
0014	8,199,700	188,183.14	.00	250.00	187,933.14	90,479.64	97,453.50	93,964.00
0015	7,639,300	175,321.97	.00	250.00	175,071.97	84,442.08	90,629.89	87,538.00
0016	8,182,500	187,788.41	.00	.00	187,788.41	83,607.31	104,181.10	93,896.00
0017	9,351,200	214,610.06	.00	.00	214,610.06	103,244.40	111,365.66	107,308.00
0018	7,736,000	177,541.24	.00	.00	177,541.24	85,637.55	91,903.69	88,772.00
0019	7,213,200	165,542.96	.00	.00	165,542.96	79,850.15	85,692.81	82,770.00
0020	8,000,900	183,620.68	.00	500.00	183,120.68	85,419.66	97,701.02	91,558.00
0021	6,609,700	151,692.63	.00	.00	151,692.63	73,133.98	78,558.65	75,846.00
0022	7,165,800	164,455.16	.00	750.00	163,705.16	78,909.50	84,795.66	81,850.00
0023	7,366,700	169,065.78	.00	.00	169,065.78	81,549.39	87,516.39	84,532.00
0024	6,948,000	159,456.64	.00	.00	159,456.64	76,281.21	83,175.43	79,732.00
0025	6,983,900	160,280.53	.00	250.00	160,030.53	76,172.88	83,857.65	80,014.00
0026	6,956,500	159,651.70	.00	.00	159,651.70	77,008.49	82,643.21	79,830.00
0027	7,189,100	164,989.87	.00	250.00	164,739.87	79,458.37	85,281.50	82,372.00
0028	7,413,500	170,139.86	.00	250.00	169,889.86	81,655.77	88,234.09	84,946.00
0029	8,095,000	185,780.27	.00	250.00	185,530.27	89,486.70	96,043.57	92,768.00
0030	7,590,000	174,190.53	.00	.00	174,190.53	83,650.48	90,540.05	87,096.00
0031	7,370,500	169,153.01	.00	.00	169,153.01	81,357.89	87,795.12	84,578.00
0032	12,534,800	287,673.69	.00	.00	287,673.69	151,693.35	135,980.34	143,836.00
0033	11,478,800	263,438.48	.00	250.00	263,188.48	127,803.29	135,385.19	131,596.00
0034	7,397,400	169,770.37	.00	.00	169,770.37	79,824.70	89,945.67	84,884.00
0035	11,153,400	255,970.56	.00	.00	255,970.56	123,718.35	132,252.21	127,988.00
0036	8,508,900	195,279.29	.00	.00	195,279.29	95,363.66	99,915.63	97,636.00
0037	6,700,000	153,765.03	.00	500.00	153,265.03	74,044.02	79,221.01	76,632.00
0038	6,343,900	145,592.54	.00	250.00	145,342.54	69,852.01	75,490.53	72,670.00
0039	9,169,500	210,440.07	.00	250.00	210,190.07	101,085.84	109,104.23	105,094.00
0040	6,313,800	144,901.75	.00	.00	144,901.75	69,768.79	75,132.96	72,454.00
0041	6,004,700	137,807.90	.00	250.00	137,557.90	66,347.06	71,210.84	68,776.00
0042	6,454,300	148,126.21	.00	750.00	147,376.21	71,074.14	76,302.07	73,686.00
0043	6,049,200	138,829.16	.00	750.00	138,079.16	66,589.67	71,489.49	69,040.00
0044	7,363,400	168,990.05	.00	.00	168,990.05	81,512.87	87,477.18	84,498.00
0045	7,994,900	183,482.99	.00	.00	183,482.99	88,503.57	94,979.42	91,742.00
0046	7,677,000	176,187.19	.00	250.00	175,937.19	84,859.43	91,077.76	87,966.00
0047	7,057,600	161,971.97	.00	.00	161,971.97	78,036.88	83,935.09	80,986.00
0048	7,150,500	164,104.02	.00	250.00	163,854.02	79,031.08	84,822.94	81,928.00
0049	7,027,700	161,285.75	.00	750.00	160,535.75	77,421.68	83,114.07	80,268.00
0050	6,993,900	160,510.04	.00	250.00	160,260.04	77,297.51	82,962.53	80,128.00
0051	8,565,100	196,569.07	.00	500.00	196,069.07	94,768.27	101,300.80	98,032.00
0052	6,869,400	157,652.77	.00	750.00	156,902.77	75,669.29	81,233.48	78,454.00
0053	7,645,300	175,459.68	.00	250.00	175,209.68	83,976.04	91,233.64	87,604.00
0054	8,048,200	184,706.22	.00	250.00	184,456.22	88,968.61	95,487.61	92,226.00
0055	7,480,300	171,672.91	.00	250.00	171,422.91	82,681.95	88,740.96	85,712.00
0056	7,640,900	175,358.69	.00	.00	175,358.69	84,584.80	90,773.89	87,678.00
0057	7,006,900	160,808.39	.00	.00	160,808.39	77,566.40	83,241.99	80,408.00
0058	6,666,400	152,993.92	.00	.00	152,993.92	73,797.06	79,196.86	76,498.00
0059	7,243,000	166,226.87	.00	.00	166,226.87	80,055.05	86,171.82	83,114.00
0060	7,634,500	175,211.82	.00	500.00	174,711.82	84,263.95	90,447.87	87,356.00
0061	7,014,300	160,978.22	.00	.00	160,978.22	77,648.33	83,329.89	80,492.00
0062	7,344,000	168,544.84	.00	.00	168,544.84	81,282.61	87,262.23	84,270.00
0063	7,784,200	178,647.42	.00	.00	178,647.42	86,171.12	92,476.30	89,322.00
0064	6,626,100	152,069.02	.00	250.00	151,819.02	73,225.97	78,593.05	75,908.00
0065	7,579,300	173,944.95	.00	500.00	173,444.95	83,652.87	89,792.08	86,720.00

TAXING DISTRICT NO. 64 WALDWICK

COUNTY NO. 02 BERGEN

PAGE NO	NET TAXABLE VALUE	TOTAL TAXES (GENERAL)	TOTAL TAXES (SPECIAL)	DEDUCTION AMOUNT	NET AMOUNT OF TAXES	2025 TAXES (1ST HALF)	2025 TAXES (2ND HALF)	2026 TAXES (1ST HALF)
0066	7,122,600	163,463.70	.00	500.00	162,963.70	78,527.40	84,436.30	81,486.00
0067	6,981,600	160,227.75	.00	250.00	159,977.75	77,161.34	82,816.41	79,986.00
0068	7,703,300	176,790.77	.00	.00	176,790.77	85,025.55	91,765.22	88,396.00
0069	7,559,400	173,488.26	.00	250.00	173,238.26	83,359.44	89,878.82	86,616.00
0070	7,157,100	164,255.47	.00	750.00	163,505.47	78,710.30	84,795.17	81,750.00
0071	6,946,600	159,424.51	.00	500.00	158,924.51	76,648.89	82,275.62	79,462.00
0072	6,638,200	152,346.72	.00	250.00	152,096.72	73,359.91	78,736.81	76,048.00
0073	7,080,300	162,492.92	.00	250.00	162,242.92	78,253.97	83,988.95	81,120.00
0074	7,091,200	162,743.09	.00	.00	162,743.09	78,499.61	84,243.48	81,370.00
0075	6,313,100	144,885.69	.00	750.00	144,135.69	69,511.07	74,624.62	72,066.00
0076	8,004,900	183,712.48	.00	.00	183,712.48	88,614.26	95,098.22	91,856.00
0077	7,290,200	167,310.12	.00	.00	167,310.12	80,269.72	87,040.40	83,658.00
0078	4,442,300	101,950.82	.00	250.00	101,700.82	49,051.29	52,649.53	50,852.00
0079	6,518,500	149,599.60	.00	.00	149,599.60	72,159.82	77,439.78	74,802.00
0080	7,373,800	169,228.74	.00	250.00	168,978.74	81,149.88	87,828.86	84,490.00
0081	7,520,700	172,600.10	.00	.00	172,600.10	83,046.07	89,554.03	86,302.00
0082	7,730,500	177,415.00	.00	.00	177,415.00	84,065.62	93,349.38	88,706.00
0083	7,206,800	165,396.09	.00	.00	165,396.09	79,779.29	85,616.80	82,698.00
0084	6,783,300	155,676.77	.00	.00	155,676.77	84,151.97	71,524.80	77,840.00
0085	7,890,000	181,075.53	.00	500.00	180,575.53	86,916.32	93,659.21	90,286.00
0086	6,823,700	156,603.95	.00	250.00	156,353.95	75,413.40	80,940.55	78,176.00
0087	7,308,000	167,718.64	.00	.00	167,718.64	80,899.60	86,819.04	83,860.00
0088	6,733,100	154,524.68	.00	.00	154,524.68	74,535.45	79,989.23	77,264.00
0089	7,192,300	165,063.32	.00	.00	165,063.32	79,530.24	85,533.08	82,530.00
0090	6,985,600	160,319.56	.00	.00	160,319.56	77,330.64	82,988.92	80,164.00
0091	8,106,500	186,044.21	.00	.00	186,044.21	89,530.87	96,513.34	93,026.00
0092	8,446,100	193,838.02	.00	.00	193,838.02	93,498.36	100,339.66	96,920.00
0093	7,559,500	173,490.55	.00	250.00	173,240.55	83,558.69	89,681.86	86,622.00
0094	7,131,300	163,663.36	.00	.00	163,663.36	78,804.06	84,859.30	81,830.00
0095	6,568,900	150,756.29	.00	.00	150,756.29	72,717.75	78,038.54	75,380.00
0096	6,371,400	146,223.66	.00	.00	146,223.66	70,531.43	75,692.23	73,118.00
0097	7,173,600	164,634.17	.00	250.00	164,384.17	79,089.75	85,294.42	82,190.00
0098	8,244,100	189,202.14	.00	250.00	188,952.14	91,137.22	97,814.92	94,470.00
0099	4,632,300	106,311.32	.00	.00	106,311.32	51,279.57	55,031.75	53,156.00
0100	7,334,300	168,322.22	.00	250.00	168,072.22	81,065.74	87,006.48	84,038.00
0101	6,920,400	158,823.22	.00	.00	158,823.22	82,851.24	75,971.98	79,412.00
0102	7,904,200	181,401.41	.00	750.00	180,651.41	87,249.52	93,401.89	90,330.00
0103	7,882,800	180,910.30	.00	.00	180,910.30	87,197.31	93,712.99	90,458.00
0104	7,557,600	173,446.96	.00	500.00	172,946.96	83,412.66	89,534.30	86,472.00
0105	7,657,200	175,732.78	.00	.00	175,732.78	84,765.23	90,967.55	87,866.00
0106	7,111,400	163,206.68	.00	250.00	162,956.68	79,125.26	83,831.42	81,480.00
0107	7,222,700	165,761.00	.00	.00	165,761.00	79,811.44	85,949.56	82,884.00
0108	7,843,000	179,996.88	.00	.00	179,996.88	86,822.05	93,174.83	89,996.00
0109	7,530,400	172,822.71	.00	.00	172,822.71	83,361.55	89,461.16	86,414.00
0110	7,776,900	178,479.89	.00	.00	178,479.89	86,090.33	92,389.56	89,240.00
0111	7,781,100	178,576.28	.00	.00	178,576.28	86,136.81	92,439.47	89,290.00
0112	6,330,100	145,275.83	.00	250.00	145,025.83	69,949.25	75,076.58	72,512.00
0113	7,164,800	164,432.20	.00	.00	164,432.20	79,314.36	85,117.84	82,220.00
0114	9,152,600	210,052.21	.00	250.00	209,802.21	101,194.31	108,607.90	104,902.00
0115	8,132,700	186,645.50	.00	.00	186,645.50	90,029.04	96,616.46	93,322.00
0116	7,895,000	181,190.29	.00	.00	181,190.29	87,397.67	93,792.62	90,594.00
0117	8,196,500	188,109.70	.00	.00	188,109.70	90,610.27	97,499.43	94,056.00
0118	8,204,000	188,281.86	.00	500.00	187,781.86	90,568.33	97,213.53	93,890.00
0119	9,707,600	222,789.47	.00	.00	222,789.47	107,463.17	115,326.30	111,394.00
0120	9,207,300	211,307.57	.00	.00	211,307.57	99,338.89	111,968.68	105,652.00
0121	7,594,800	174,300.70	.00	750.00	173,550.70	83,616.44	89,934.26	86,776.00
0122	8,585,600	197,039.56	.00	.00	197,039.56	93,366.73	103,672.83	98,518.00
0123	8,101,800	185,936.33	.00	1,000.00	184,936.33	89,186.95	95,749.38	92,466.00
0124	7,799,600	179,000.84	.00	.00	179,000.84	86,341.60	92,659.24	89,502.00
0125	23,108,400	530,337.80	.00	.00	530,337.80	255,699.31	274,638.49	265,170.00
0126	14,884,700	341,603.90	.00	250.00	341,353.90	164,648.66	176,705.24	170,678.00
0127	7,650,800	175,585.90	.00	.00	175,585.90	83,485.53	92,100.37	87,794.00
0128	10,016,500	229,878.72	.00	.00	229,878.72	110,632.70	119,246.02	114,938.00
0129	7,376,100	169,281.52	.00	.00	169,281.52	81,653.47	87,628.05	84,636.00
0130	13,383,600	307,153.64	.00	.00	307,153.64	148,156.47	158,997.17	153,576.00

TAXING DISTRICT NO. 64 WALDWICK

COUNTY NO. 02 BERGEN

PAGE NO	NET TAXABLE VALUE	TOTAL TAXES (GENERAL)	TOTAL TAXES (SPECIAL)	DEDUCTION AMOUNT	NET AMOUNT OF TAXES	2025 TAXES (1ST HALF)	2025 TAXES (2ND HALF)	2026 TAXES (1ST HALF)
0131	28,532,400	654,818.61	.00	.00	654,818.61	317,158.86	337,659.75	327,412.00
0132	8,839,600	202,868.84	.00	.00	202,868.84	97,854.40	105,014.44	101,436.00
0133	7,133,800	163,720.75	.00	.00	163,720.75	78,971.21	84,749.54	81,858.00
0134	8,430,100	193,470.82	.00	250.00	193,220.82	93,196.23	100,024.59	96,610.00
0135	7,839,200	179,909.68	.00	.00	179,909.68	86,780.00	93,129.68	89,956.00
0136	8,069,000	185,183.60	.00	.00	185,183.60	89,311.69	95,871.91	92,594.00
0137	3,738,400	85,796.29	.00	250.00	85,546.29	41,259.10	44,287.19	42,774.00
0138	7,694,800	176,595.69	.00	.00	176,595.69	84,923.55	91,672.14	88,300.00
0139	8,523,800	195,621.25	.00	.00	195,621.25	94,126.04	101,495.21	97,810.00
0140	8,934,800	205,053.69	.00	.00	205,053.69	98,908.27	106,145.42	102,528.00
0141	7,637,200	175,273.75	.00	.00	175,273.75	84,543.83	90,729.92	87,636.00
0142	7,171,400	164,583.67	.00	.00	164,583.67	79,387.44	85,196.23	82,292.00
0143	7,411,500	170,093.96	.00	.00	170,093.96	82,045.34	88,048.62	85,046.00
0144	7,302,800	167,599.29	.00	.00	167,599.29	80,482.28	87,117.01	83,802.00
0145	6,331,500	145,307.94	.00	250.00	145,057.94	69,964.75	75,093.19	72,530.00
0146	7,435,900	170,653.95	.00	250.00	170,403.95	82,190.46	88,213.49	85,204.00
0147	7,952,500	182,509.90	.00	.00	182,509.90	85,438.29	97,071.61	91,256.00
0148	8,236,700	189,032.30	.00	250.00	188,782.30	90,647.93	98,134.37	94,386.00
0149	6,952,700	159,564.50	.00	.00	159,564.50	76,966.41	82,598.09	79,784.00
0150	7,089,100	162,694.89	.00	.00	162,694.89	78,476.38	84,218.51	81,348.00
0151	4,102,300	94,147.83	.00	.00	94,147.83	45,412.51	48,735.32	47,074.00
0152	5,952,100	136,600.72	.00	250.00	136,350.72	65,764.77	70,585.95	68,176.00
0153	5,632,600	129,268.21	.00	.00	129,268.21	62,352.92	66,915.29	64,634.00
0154	5,085,100	116,703.07	.00	250.00	116,453.07	56,233.52	60,219.55	58,226.00
0155	5,434,000	124,710.33	.00	.00	124,710.33	60,154.41	64,555.92	62,354.00
0156	9,113,700	209,159.45	.00	.00	209,159.45	100,888.68	108,270.77	104,578.00
0157	40,679,000	933,583.08	.00	500.00	933,083.08	450,066.57	483,016.51	466,546.00
0158	8,718,300	200,085.03	.00	250.00	199,835.03	96,666.67	103,168.36	99,918.00
0159	6,726,500	154,373.20	.00	.00	154,373.20	74,382.69	79,990.51	77,186.00
0160	8,253,800	189,424.75	.00	.00	189,424.75	91,803.55	97,621.20	94,714.00
0161	7,608,800	174,622.00	.00	250.00	174,372.00	84,104.46	90,267.54	87,188.00
0162	6,939,800	159,268.44	.00	.00	159,268.44	74,769.03	84,499.41	79,636.00
0163	8,116,400	186,271.42	.00	250.00	186,021.42	89,723.57	96,297.85	93,010.00
0164	19,333,200	443,696.97	.00	.00	443,696.97	217,801.18	225,895.79	221,848.00
0165	6,330,300	145,280.42	.00	.00	145,280.42	70,076.44	75,203.98	72,642.00
0166	6,659,100	152,826.37	.00	.00	152,826.37	82,512.48	70,313.89	76,414.00
0167	7,917,300	181,702.08	.00	500.00	181,202.08	87,394.53	93,807.55	90,602.00
0168	8,762,800	201,106.29	.00	.00	201,106.29	97,004.23	104,102.06	100,552.00
0169	7,857,300	180,325.06	.00	.00	180,325.06	86,980.35	93,344.71	90,162.00
0170	8,228,500	188,844.11	.00	.00	188,844.11	91,089.51	97,754.60	94,420.00
0171	7,704,200	176,811.43	.00	.00	176,811.43	85,285.53	91,525.90	88,406.00
0172	9,656,600	221,619.00	.00	.00	221,619.00	106,898.59	114,720.41	110,810.00
0173	7,087,100	162,398.98	.00	250.00	162,148.98	78,329.22	84,069.76	81,200.00
0174	8,436,700	193,622.32	.00	.00	193,622.32	93,394.31	100,228.01	96,812.00
0175	10,169,100	233,380.87	.00	.00	233,380.87	112,599.65	120,781.22	116,690.00
0176	8,858,400	203,300.30	.00	.00	203,300.30	98,062.53	105,237.77	101,650.00
0177	10,815,000	248,204.27	.00	250.00	247,954.27	111,828.16	136,126.11	123,974.00
0178	10,028,900	230,163.29	.00	250.00	229,913.29	110,433.34	119,479.95	114,956.00
0179	9,415,700	216,090.34	.00	500.00	215,590.34	101,967.09	113,623.25	107,796.00
0180	11,238,000	257,912.13	.00	.00	257,912.13	124,729.03	133,183.10	128,956.00
0181	7,055,500	161,923.75	.00	.00	161,923.75	78,104.43	83,819.32	80,962.00
0182	7,841,400	179,960.15	.00	.00	179,960.15	87,319.10	92,641.05	89,980.00
0183	8,111,000	186,147.49	.00	250.00	185,897.49	90,165.28	95,732.21	92,946.00
0184	7,132,200	163,684.02	.00	.00	163,684.02	78,828.49	84,855.53	81,844.00
0185	6,659,900	152,844.74	.00	250.00	152,594.74	73,600.13	78,994.61	76,296.00
0186	7,377,800	169,320.54	.00	.00	169,320.54	81,672.28	87,648.26	84,660.00
0187	7,206,600	165,391.50	.00	250.00	165,141.50	79,652.11	85,489.39	82,572.00
0188	8,059,800	184,972.45	.00	.00	184,972.45	86,864.12	98,108.33	92,486.00
0189	8,071,000	185,229.48	.00	.00	185,229.48	89,346.00	95,883.48	92,614.00
0190	7,422,800	170,353.30	.00	250.00	170,103.30	81,920.44	88,182.86	85,052.00
0191	7,410,200	170,064.13	.00	250.00	169,814.13	82,030.93	87,783.20	84,906.00
0192	7,923,800	181,851.23	.00	250.00	181,601.23	87,591.51	94,009.72	90,802.00
0193	8,564,200	196,548.43	.00	.00	196,548.43	94,905.37	101,643.06	98,272.00
0194	9,314,800	213,774.71	.00	250.00	213,524.71	102,989.87	110,534.84	106,764.00
0195	9,473,300	217,412.28	.00	250.00	217,162.28	104,676.93	112,485.35	108,584.00

TAXING DISTRICT NO. 64 WALDWICK

COUNTY NO. 02 BERGEN

PAGE NO	NET TAXABLE VALUE	TOTAL TAXES (GENERAL)	TOTAL TAXES (SPECIAL)	DEDUCTION AMOUNT	NET AMOUNT OF TAXES	2025 TAXES (1ST HALF)	2025 TAXES (2ND HALF)	2026 TAXES (1ST HALF)
0196	11,412,200	261,910.02	.00	.00	261,910.02	109,977.16	151,932.86	130,954.00
0197	9,893,100	227,046.69	.00	.00	227,046.69	109,516.65	117,530.04	113,518.00
0198	7,009,400	160,865.75	.00	250.00	160,615.75	77,469.08	83,146.67	80,306.00
0199	7,084,600	162,591.61	.00	250.00	162,341.61	78,301.55	84,040.06	81,172.00
0200	49,020,600	1,125,022.78	.00	.00	1,125,022.78	542,658.05	582,364.73	562,508.00
0201	13,981,200	320,868.57	.00	.00	320,868.57	154,771.93	166,096.64	160,434.00
0202	10,891,100	249,950.80	.00	250.00	249,700.80	120,439.52	129,261.28	124,850.00
0203	10,337,700	237,250.26	.00	.00	237,250.26	114,438.37	122,811.89	118,628.00
0204	10,696,500	245,484.69	.00	.00	245,484.69	118,410.29	127,074.40	122,742.00
0205	5,812,300	133,392.33	.00	.00	133,392.33	64,342.18	69,050.15	66,696.00
0206	9,236,200	211,970.81	.00	250.00	211,720.81	100,555.56	111,165.25	105,862.00
0207	7,065,800	162,160.15	.00	500.00	161,660.15	77,968.45	83,691.70	80,834.00
0208	8,089,900	185,663.24	.00	500.00	185,163.24	89,305.24	95,858.00	92,582.00
0209	7,941,600	182,259.77	.00	250.00	182,009.77	87,788.56	94,221.21	91,008.00
0210	8,294,400	190,356.52	.00	.00	190,356.52	91,819.06	98,537.46	95,178.00
0211	6,731,300	154,483.37	.00	.00	154,483.37	74,515.52	79,967.85	77,244.00
0212	7,596,200	174,332.82	.00	500.00	173,832.82	83,839.99	89,992.83	86,916.00
0213	7,267,200	166,782.27	.00	250.00	166,532.27	80,322.94	86,209.33	83,266.00
0214	7,250,400	166,396.73	.00	250.00	166,146.73	80,136.97	86,009.76	83,072.00
0215	8,313,500	190,794.86	.00	.00	190,794.86	89,082.57	101,712.29	95,398.00
0216	6,395,400	146,774.46	.00	.00	146,774.46	70,797.11	75,977.35	73,384.00
0217	7,362,300	168,964.83	.00	.00	168,964.83	81,500.70	87,464.13	84,484.00
0218	8,981,300	206,120.87	.00	250.00	205,870.87	99,298.03	106,572.84	102,936.00
0219	9,384,900	215,133.49	.00	250.00	215,133.49	103,765.89	111,367.60	107,564.00
0220	8,865,800	203,470.13	.00	.00	203,470.13	98,144.45	105,325.68	101,734.00
0221	7,686,100	176,396.01	.00	500.00	175,896.01	84,835.13	91,060.88	87,948.00
0222	36,283,100	832,697.18	.00	.00	832,697.18	401,653.95	431,043.23	416,352.00
0223	6,949,300	159,486.47	.00	250.00	159,236.47	76,803.78	82,432.69	79,624.00
0224	7,388,700	169,570.68	.00	250.00	169,320.68	81,667.94	87,652.74	84,662.00
0225	8,326,600	191,095.50	.00	500.00	190,595.50	91,925.50	98,670.00	95,300.00
0226	8,708,200	199,853.23	.00	250.00	199,603.23	96,481.83	103,121.40	99,804.00
0227	8,918,500	204,679.60	.00	.00	204,679.60	98,727.80	105,951.80	102,342.00
0228	10,444,000	239,689.84	.00	500.00	239,189.84	115,365.12	123,824.72	119,594.00
0229	7,611,400	174,681.66	.00	750.00	173,931.66	83,883.23	90,048.43	86,966.00
0230	7,202,100	165,288.23	.00	250.00	165,038.23	80,389.37	84,648.86	82,520.00
0231	8,397,500	192,722.67	.00	.00	192,722.67	92,960.36	99,762.31	96,362.00
0232	8,793,600	201,813.14	.00	250.00	201,563.14	97,220.19	104,342.95	100,780.00
0233	5,270,000	120,946.52	.00	.00	120,946.52	58,338.93	62,607.59	60,470.00
0234	9,069,600	208,147.35	.00	250.00	207,897.35	100,275.50	107,621.85	103,948.00
0235	9,663,600	221,779.67	.00	.00	221,779.67	106,976.09	114,803.58	110,888.00
0236	9,524,900	218,596.50	.00	.00	218,596.50	105,440.70	113,155.80	109,300.00
0237	9,143,100	209,834.18	.00	.00	209,834.18	101,214.16	108,620.02	104,916.00
0238	9,520,300	218,490.92	.00	250.00	218,240.92	102,957.68	115,283.24	109,122.00
0239	8,937,600	205,117.97	.00	.00	205,117.97	98,939.27	106,178.70	102,558.00
0240	8,523,900	195,623.53	.00	250.00	195,373.53	94,109.61	101,293.92	97,686.00
0241	7,912,400	181,589.61	.00	750.00	180,839.61	87,215.29	93,624.32	90,424.00
0242	9,524,300	218,582.72	.00	.00	218,582.72	105,434.04	113,148.68	109,290.00
0243	8,278,200	189,984.72	.00	.00	189,984.72	93,762.94	96,221.78	94,992.00
0244	5,307,000	121,795.70	.00	500.00	121,295.70	58,498.53	62,797.17	60,646.00
0245	5,261,700	120,756.06	.00	500.00	120,256.06	57,997.05	62,259.01	60,126.00
0246	4,914,500	112,787.81	.00	500.00	112,287.81	58,343.64	53,944.17	56,144.00
0247	5,266,700	120,870.80	.00	500.00	120,370.80	57,886.34	62,484.46	60,188.00
0248	5,326,900	122,252.38	.00	1,500.00	120,752.38	58,093.82	62,658.56	60,374.00
0249	5,322,000	122,139.93	.00	750.00	121,389.93	58,539.59	62,850.34	60,696.00
0250	5,255,900	120,622.93	.00	750.00	119,872.93	57,807.84	62,065.09	59,938.00
0251	5,323,600	122,176.66	.00	.00	122,176.66	58,932.30	63,244.36	61,088.00
0252	5,517,300	126,622.07	.00	250.00	126,372.07	60,951.54	65,420.53	63,188.00
0253	5,609,400	128,735.77	.00	500.00	128,235.77	61,846.09	66,389.68	64,114.00
0254	10,287,100	236,088.97	.00	.00	236,088.97	113,878.22	122,210.75	118,044.00
0255	6,300,700	144,601.11	.00	.00	144,601.11	69,748.78	74,852.33	72,302.00
0256	10,069,900	231,104.24	.00	250.00	230,854.24	111,098.80	119,755.44	115,426.00
0257	8,412,800	193,073.80	.00	.00	193,073.80	93,129.73	99,944.07	96,536.00
0258	8,581,800	196,952.35	.00	500.00	196,452.35	94,750.56	101,701.79	98,224.00
0259	8,541,500	196,027.46	.00	500.00	195,527.46	94,304.43	101,223.03	97,762.00
0260	7,888,000	181,029.63	.00	750.00	180,279.63	86,945.19	93,334.44	90,138.00

2025 EXTENDED TAX DUPLICATE PAGE TOTALS REPORT

PAGE 0005

TAXING DISTRICT NO. 64 WALDWICK

COUNTY NO. 02 BERGEN

PAGE NO	NET TAXABLE VALUE	TOTAL TAXES (GENERAL)	TOTAL TAXES (SPECIAL)	DEDUCTION AMOUNT	NET AMOUNT OF TAXES	2025 TAXES (1ST HALF)	2025 TAXES (2ND HALF)	2026 TAXES (1ST HALF)
0261	9,236,000	211,966.23	.00	.00	211,966.23	102,242.54	109,723.69	105,982.00
0262	9,364,100	214,906.14	.00	250.00	214,656.14	103,535.64	111,120.50	107,330.00
0263	8,626,700	197,982.80	.00	500.00	197,482.80	95,247.61	102,235.19	98,744.00
0264	8,701,400	199,697.16	.00	500.00	199,197.16	96,074.53	103,122.63	99,600.00
**DIST TOTAL	2,211,981,200	50,764,977.37	.00	47,250.00	50,717,727.37	24,448,669.57	26,269,057.80	25,358,900.00

TAXING DISTRICT NO. 64 WALDWICK

COUNTY NO. 02 BERGEN

PAGE NO	NET TAXABLE VALUE	TOTAL TAXES (GENERAL)	TOTAL TAXES (SPECIAL)	DEDUCTION AMOUNT	NET AMOUNT OF TAXES	2025 TAXES (1ST HALF)	2025 TAXES (2ND HALF)	2026 TAXES (1ST HALF)
0001	100,000	2,295.00	.00	.00	2,295.00	1,107.00	1,188.00	1,148.00
**DIST TOTAL	100,000	2,295.00	.00	.00	2,295.00	1,107.00	1,188.00	1,148.00

TAXING DISTRICT NO. 64 WALDWICK

COUNTY NO. 02 BERGEN

NAME OF OWNER ADDITIONAL OWNERS	PAGE NO.	BLOCK NO.	LOT NO.	LOT QUALIF.	ACCOUNT NO.	DEED BOOK PAGE	CLASS	PROPERTY LOCATION
A S WALDWICK LTD.CO WALGREEN CORP	0222	163	10				4A 72	CRESCENT AVENUE
ABARCA,JAMIE & VILLAMIL,CESAR	0026	15	14		000000	03939 01883	2 58	LINCOLN PLACE
ABBOTT, JOHN M & JENNIFER	0149	126	2.01			02829 01099	2 36	MAPLE AVE
ABBOTT,TYLER & TERESA	0078	44	31		000000	05024 01130	2 58	DONALD PLACE
ABBRUZZESE, EDWARD & ERICA	0227	163.03	21		000000	00837 01440	2 72	LONGVIEW DRIVE
ABBRUZZESE, EDWARD S. & JANE	0122	74	28		001689		2 31	LINCOLN PLACE
ABDALLA, ESSAM H K & IRYNA	0209	162.03	2		000000	04754 00269	2 254	WYCKOFF AVENUE
ABDOU, JANETTE	0153	128	34.04	CO4.4		00622 01546	2 4-4	VERNON COURT
ABHAT, OMESH & NEENA	0240	163.14	2		002901		2 7	BIRCH LANE
ABRAMOPAULOS, STEVEN & MONICA	0161	132	13.01		002170		2 30	SMITH ST
ABSON, BROOKE ANE & THOMAS C.C	0256	163.18	4		002948	09564 00327	2 57	SYCAMORE DR
ACAMPORA, ANTOINETTE	0260	166	2		000000		2 5	MARY LANE
ACCIARDI, MICHAEL	0139	119	9		000000	03154 00011	2 9	DOW AVENUE
ACHIAN, GARY G.	0136	116	1		000000		4B 45	HEWSON AVENUE
ACKER, STEVEN M & SONYA	0060	36	50		000062	08641 00441	2 113	LINCOLN PLACE
ACKERMAN, BARRY, L. & AUDREY DIANE	0213	162.05	5		000000	07623 00940	2 12	ROBERTA LANE
ACKERMAN, DOUGLAS E. & JEANNIE	0186	145	33		000204	08173 00487	2 177	WEST PROSPECT STREET
ACKERMAN, RONALD	0213	162.04	11		000000	00801 01046	2 9	ROBERTA LANE
ADAMO JR, FRANK H & MARIBEL	0253	163.16	2239.3			03535 00473	2 39-3	TAMARON DRIVE
ADAMO, DARYL & JACQUELINE	0241	163.14	18		000000	04789 01870	2 10	CAMBRA ROAD
ADAMO, JAMES & LISSENIA	0104	72.02	46		000000	03158 02314	2 43	CAMPBELL STREET
ADAMS, BRADFORD D	0231	163.07	5		002776	02938 00755	2 8	OAKVIEW DRIVE
ADAMS, DAVID	0096	67	4		000000	09523 00085	2 142	MANHATTAN AVENUE
ADDAMO, ANTHONY & CLAUDIA	0228	163.03	42		000000	02420 01613	2 1	CYPRESS COURT
ADDAMO,DOMINICK R.& GIOVANNA	0135	115	2		000000		2 21	HEWSON AVENUE
ADDEO, MATTHEW & JESSICA	0062	37	44		000000	02691 01714	2 118	LINCOLN PLACE
ADDISON, MARTIN R & PAMELA	0170	134.02	19		000000	02010 00433	2 24	MONROE STREET
ADRAGNA, CARMEN & PAMELA	0222	163	1		000000	08585 00252	2 45	CAMBRA ROAD
AGARWAL,SHWETA & SHIVAM	0183	142	15		000000	04952 01200	2 2	BRADY STREET
AGAY, JAN VINCENT B.	0227	163.03	22		000000	03227 00536	2 74	LONGVIEW DRIVE
AGUGLIARO, ANDREW & MELISSA	0015	7	95		000000	00778 01063	2 51	HIGHWOOD AVENUE
AGUGLIARO,PATRICIA A.&JOSEPH A.	0019	10	23		000000		2 97	SUMMIT AVENUE
AHN, MARCELO & KANG, HARA	0077	44	27		000000	02871 01783	2 74	DONALD PLACE
AHSAN,M. QUAMRUL & SALMA	0183	140	28		000000	07314 00865	2 8	IDALANE STREET
AIELLO, THERESA	0037	18.02	1		000000	07695 00090	2 55	RICHARD DRIVE
AIOSA, JOSEPH & DEBORAH	0182	139	4		000000	08302 00421	2 154	WEST PROSPECT STREET
AIOSA, MARK & MARY	0166	134.01	6		000000	07542 00654	2 21	EVERGREEN STREET
AJAMIAN, GREGORY K & ELIZABETH	0095	65	5		000118	08177 00603	2 146	LINCOLN PLACE
AKHTAR, NADEEM & NADEEM, SAMINA	0249	163.16	2225.3			05362 01643	2 25-3	TAMARON DRIVE
AKHTER, SHAHEENA & QAZI, ZARA	0169	134.02	7		000000	05440 01053	2 13	HEMLOCK STREET
ALA-EDDIN, EMAD	0233	163.08	15.10			00130 01128	2 10	DIPPO COURT
ALAIMO, JANET A	0240	163.14	9		000000	02098 00492	2 8	VAN DYKE ROAD
ALAM, AK M	0044	19	34		000000	04150 01487	2 33	EAST PROSPECT STREET
ALBANESE, MICHAEL J.& PALLOTTO,JOEY	0080	46	19		000000	03206 00042	2 28	HOWARD PLACE
ALBARELLA, PAUL JR. & LOUISE C.	0202	157	6		000000		2 20	SHERMAN AVENUE
ALBRECHT, STEVEN H. & ALICE T.	0140	119	20		000000	07411 00584	2 14	WHITES LANE
ALESI,ANTOINETTE	0093	62	5		000000		2 91	HUDSON AVENUE
ALESSI,PETER A. & LINDA J.	0232	163.08	3		000000		2 43	LONGVIEW DRIVE
ALEXANDER, ILEANA	0174	134.05	9		000000	03604 00945	1	CECELIA DRIVE
ALEXANDER, MARGIN & MYKULA, OLHA	0015	8	15		000000	04794 01633	2 63	HIGHWOOD AVENUE
ALFANO, PATRICK & KATHLEEN	0210	162.03	28		000000	09498 00260	2 33	KENNEDY DRIVE
ALFIERI, RICHARD & LISA	0011	7	6		000379	08756 00430	2 26	MOORE AVENUE
ALGURAM, ROMEENA	0093	61	44		000000	09220 00391	2 90	SHERIDAN AVE
ALI, KHALED H & MAGDALENA M.S	0116	73.06	3		000000	01164 01003	2 32	MALCOLM STREET
ALI, ZEESHAN	0085	50	29		000000	02682 02252	2 129	GROVE STREET
ALIGO, THOMAS & ELENA	0103	72.02	23		000000	08389 00170	2 20	WEST SADDLE RIVER ROAD
ALLEN, HOWARD G & LAUREN	0041	18.03	23		000000	03167 00974	2 24	RICHARD DRIVE
ALLEN, JASON W & GRACE	0094	62	31		000000	01718 02228	2 62	SHERIDAN AVENUE
ALLENDALE WHITNEY LLC	0200	154	37		002432	09573 00282	1	HOPPER AVENUE
ALMIRON, RICARDO & PATRICIA G	0248	163.16	2222.3			03641 00367	2 22-3	TAMARON DRIVE
ALOISE, CATHERINE & THOMAS	0082	48	6		000000	05323 01577	2 122	DORA AVENUE
ALPHONSO,JAMES J. & ELIZABETH M.	0044	19	22		000000		2 6	CENTRE STREET
ALSPACH, DIANA	0224	163.01	1		002733	09033 00103	2 16	WARREN PL
ALVARADO, LORENZO & DORA	0078	44	35		000000	08993 00084	2 42	DONALD PLACE
ALVAREZ, CATHERINE	0162	132	20		000000	05316 00231	2 20	VAN COURT
ALVAREZ, THOMAS	0239	163.13	10		000000	05097 01141	2 74	LYON ROAD
ALZAPIEDI,GEORGE & NORMA	0171	134.04	2		002061		2 5	SMITHFIELD ROAD
AMANTEA, SCOTT A. & CIMINO, THERESA	0220	162.11	6		000000	08209 00013	2 25	DANTE PLACE

TAXING DISTRICT NO. 64 WALDWICK

COUNTY NO. 02 BERGEN

NAME OF OWNER ADDITIONAL OWNERS	PAGE NO.	BLOCK NO.	LOT NO.	LOT QUALIF.	ACCOUNT NO.	DEED BOOK PAGE	CLASS	PROPERTY LOCATION
AMARANTE, ROBERT & EVELYN	0001	1	30				4A	143 FRANKLIN TURNPIKE
AMATO, KRISTEN N. & FRANCESCO J.	0048	23	19		000000	05292 01710	2	24 NORDHAM STREET
AMATO, MADELINE	0247	163.16	2218.3			09316 00225	2	18-3 TAMARON DRIVE
AMERI, HOMA	0196	153.04	6		000000	08555 00585	2	99 WHITE POND ROAD
AMERI, HOSSAIN	0148	125	22		000000	04668 01741	2	20 MAPLE AVENUE
AMERI, PEGAH	0186	145	28		000000	08552 00607	2	173 WEST PROSPECT STREET
AMERICAN LEGION POST # 57	0130	108	13				4A	46 FRANKLIN TURNPIKE
AMERICAN LEGION POST 57	0130	108	13X		000000		15F	42 & 46 FRANKLIN TPKE
AMORES, EDWARD & MELANIE	0156	128	46.01		000000	03084 01930	2	28 WANAMAKER AVENUE
AMORES, EDWARD & MELANIE	0156	128	46.02		000000	03081 01786	2	32-34 WANAMAKER AVE
AMORES, EDWARD & MELANIE	0163	133	8		000000	02827 02492	2	7 BOHNERT PLACE
AMOROSO, STEVEN J. & DOROTHY F.	0074	42	1		000000	07548 00362	2	82 EAST PROSPECT STREET
AMOS, MATTHEW & CASSANDRA	0073	41	69		000000	02896 00914	2	91 EAST PROSPECT STREET
AMROSE PROPERTY LLC	0132	111	1		000000	09021 00323	4A	33 HARRISON AVENUE
AMSTER-LEVINE REALTY LLC	0133	111	25		000000	00014 00839	4A	18 WEST PROSPECT STREET
ANANIAN, RONALD J., LLC	0159	131	12		000000	08461 00384	4A	59 WEST PROSPECT STREET
ANAYA, FRANCISCO J & BARRIOS, SERGIO	0146	123	4		000000	03234 00856	2	73 WYCKOFF AVENUE
ANCHOR DEVELOPMENT GROUP LLC	0004	2	65.01		000000	05066 01049	4A	171 FRANKLIN TURNPIKE
ANDERLE, JACQUELINE	0014	7	84		000000	03885 01214	2	17 HIGHWOOD AVENUE
ANDERS, LYNN G.	0142	120	19		000000		2	29 SALRIT AVENUE
ANDERSON, GREGORY & SHANNA	0098	70	29.01		000000	02674 00718	2	25 DONALD PLACE
ANDERSON, JOHN & KATHLEEN	0109	72.04	64		000000	09169 00378	2	10 STUART STREET
ANDERSON, PAUL	0116	73.05	24		001623	03229 01455	2	57 WEST SADDLE RIVER ROAD
ANDERSON, STEVEN P & STACY A	0005	3	2		000000	05472 01874	2	5 SUMMIT AVENUE
ANDERSON, THOMAS N & ELIZABETH R	0108	72.03	37		000000	08605 00987	2	61 STUART STREET
ANDERSON, DAVID W, DAVID S, & CHERYL	0101	72.01	24		000000	07220 00696	2	7 DOUGLASS STREET
ANDERSON, THOMAS & LAURA ELIZABETH	0082	48	8		000000	04751 00753	2	124 DORA AVENUE
ANDREWS, MARK STERLING & KARA	0064	38	13		000000	03263 00762	2	86 WALDWICK AVENUE
ANDRYCHEWICZ, BRIAN P ETAL	0016	9	13		000439	02239 01855	2	89 SUMMIT AVE
ANDRYCHEWICZ, RICHARD & DONNA	0127	105	1		001734		2	93 HARRISON AVENUE
ANGELLO, CHRISTOPHER E & DANIELLA	0116	73.06	4		000000	01730 01943	2	28 MALCOLM STREET
ANGELOUDIS, JEAN	0066	39	10		000981	09329 00059	2	84 MANHATTAN AVENUE
ANNA 913 LLC	0031	17	40			00909 00570	2	46 GROVE STREET
ANTOINE, JAMES E & LOUISA	0118	73.07	22		000000	01490 00904	2	15 MALCOLM STREET
ANTOINE, KENNETH W & ALICIA B	0160	132	4		000000	08970 00206	2	10 SMITH STREET
ANTOINE, KENNETH W & ALICIA B.	0242	163.16	7		000000	01350 00614	2	301 WYCKOFF AVENUE
ANTONICK LIV. TRUST C/O A ANTONICK	0122	74	40		000000	01620 02115	2	7 LINCOLN PLACE
ANTZOUOLIDES, HELEN & ANDERSON, ROSE M	0096	67	2		000000	07914 00861	2	140 MANHATTAN AVENUE
APARRI, NICOLE & GLENNON, COLIN	0181	138	17		000000	05310 01486	2	1 YVONNE STREET
APGAR, JOHN J.	0069	40	1		000000	07647 00792	2	72 GROVE STREET
AQUADRO, DONALD & ANNA MAE	0250	163.16	2227.2			02436 00967	2	27-2 TAMARON DRIVE
ARANDA, JOSE M. & AWILDA	0225	163.01	11		000000	07467 00027	2	11 VAN DYKE ROAD
ARCENTALES, MARIELA	0140	119.01	3			02507 01359	2	4 SOUTH DOW AVENUE
ARCHER, JOSEPH & LYNN	0174	134.04	30		000000	07979 00224	2	5 WILDA LANE
ARCILLA, RICHARD ROSS & CINDY	0175	135	5.01		000000	01849 00320	2	44 JOHN DOW AVENUE
ARENA, JENNIFER	0006	3	38		000000	04776 01297	2	48 MACKAY AVENUE
ARENSMEIER, MICHAEL & MCCANN, MEREDITH	0197	153.04	11		000000	04723 01761	2	77 WHITE POND ROAD
ARIAS, HENRY A & TOLENTINO, YESENIA	0040	18.02	34			03233 00943	2	58 EAST PROSPECT STREET
ARIATABAR, KRIS & KRISTINE	0076	43	4		000000	03796 01853	2	7 HUDSON AVENUE
ARIMBORGO, REBECCA L & BRYAN B	0002	1	77.01		000271	03654 00998	2	9 PARK AVENUE
ARLUNA, GEORGE & LINDA	0264	168	13				2	4 DANA DRIVE
ARMENT, RONALD E. & ELISA V.	0085	50	26		001214		2	133 GROVE STREET
ARMSTRONG, FRANK & ANGELA	0002	1	71		000000	01932 01847	2	36 SUMMIT AVENUE
ARMSTRONG, BRANDON M & JABLIN, JESSICA	0053	33	83		000000	04422 00098	2	83 RIDGEWALD AVENUE
ARNDT, ANTHONY W. & ROSEMARY G.	0075	42	34		000000	07852 00287	2	112 EAST PROSPECT STREET
ARNT, JOHN H & GEORGIA L	0248	163.16	2221.2			04797 01566	2	21-2 TAMARON DRIVE
AROLDI, GIAN PAOLO & CARLEY	0214	162.05	16			01937 01086	2	25 BEVERLY LANE
ARSLAN, MUSTAFA & ALJONA	0006	3	67		000315	02377 00836	2	19 GRAND AVENUE
ARTETA, JOHN C & NUNEZ, NATALIE	0108	72.03	36		001490	05257 00586	2	59 STUART STREET
ARTHUS STARK REALTY LLC	0026	15	20		000000	01876 01657	2	36 CENTRE STREET
ARVARY, LAURA	0111	72.05	33		001554		2	10 MACDOUGAL COURT
ASH PROEPTIES	0150	127	3		000000	01665 02327	2	50 WEST PROSPECT STREET
ASH, KELLIE J.P. & CATHERINE P.	0080	45	28		000000	00622 00292	2	65 DONALD PLACE
ASHTON, CAROL & BRIAN	0248	163.16	2221.4			03869 00847	2	21-4 TAMARON DRIVE
ASLANIAN, ARDEM & CYNTHIA	0113	73	4			03675 00876	1	21 WEST SADDLE RIVER ROAD
ASTA, CHARLES & KAREN	0035	18.01	36.06			09641 00338	2	11 WAYNE COURT
ATCHUE, BRIAN W. & MOURABE, LEILA	0042	18.04	10		000000	02770 01442	2	40 CHARLES TERRACE
ATLANTIC STEWARDSHIP BANK	0129	106	21		000000	08918 00299	4A	64 FRANKLIN TURNPIKE

TAXING DISTRICT NO. 64 WALDWICK

COUNTY NO. 02 BERGEN

NAME OF OWNER ADDITIONAL OWNERS	PAGE NO.	BLOCK NO.	LOT NO.	LOT QUALIF.	ACCOUNT NO.	DEED BOOK	DEED PAGE	CLASS	PROPERTY LOCATION
ATTANASIE, MARCELLA A.	0143	120.01	18		000000	07244	00781	2	49 MONROE STREET
AUPPERLEE, MARIANNE & RIORDAN, D	0105	72.02	54		000000	08561	00988	2	44 DOUGLASS STREET
AVAGNANO, GERARD	0158	130	26		000000	04853	01412	2	10 ZAZZETTI STREET
AVAKIAN, CHARLES M. & CATHERINE A.	0220	162.11	3		000000	07701	00352	2	9 DANTE PLACE
AVALO, FRANK R & TURCIOS, DEBORA	0097	68	2		001363	08606	00390	2	138 GROVE STREET
AVEDISIAN, ANTHONY H & DARYA	0227	163.03	28		000000	04373	01540	2	102 LONGVIEW DRIVE
AVELLA, DAVID & DONNA	0037	18.01	44		000643	08205	00434	2	6 RICHARD DRIVE
ADVENTURE MANAGEMENT LLC	0134	113	3		000000	04620	00783	4A	34 WEST PROSPECT STREET
AVGERINOS, CHRISTOPHER & MELISSA	0007	4	10		000000	09127	00250	2	18 GRAND AVENUE
AYALA, ANTHONY & MARGARET	0238	163.13	1		000000	08684	00240	2	21 VAN DYKE ROAD
AYALA, ROGELIO M & MARIA A	0066	39	3		000000	09616	00218	2	76 MANHATTAN AVENUE
AYALA, ABRAHAM & RAMIREZ, JENNY R	0089	53	22		000000	04945	00869	2	142 BERGEN AVENUE
AYVAZ, AHMET & CATHERINE	0229	163.03	55		000000	07691	00737	2	23 LYON ROAD
AZIMOV, MASHKUR & AZIMOVA, MADINA	0093	61	18		000000	04730	00401	2	101 HUDSON AVENUE
BABAYAN, GALINA	0059	36	15		000000	09360	00356	2	92 BERGEN AVENUE
BABCOCK, LINDA A	0051	29	15		000000	00821	01996	2	6 ASTOR PLACE
BABIJ, HUGO & MYRIAM V.	0084	49	18		000000	07188	00113	2	134 GROVE STREET
BACHE, DANIELLE M.	0264	168	6		000000	03851	00695	2	17 LOCKWOOD DRIVE
BACHMANN, KAREN E.	0170	134.02	16		000000	07745	00119	2	18 MONROE STREET
BACKHAUS, GARY & JACQUELINE	0239	163.13	20		000000	07629	00327	2	10 WALDMERE PLACE
BADALAMENTI, JOSEPH & ADELE	0048	24	3		000000	08452	00298	2	66 LINCOLN PLACE
BADIOGLU, YASEMIN	0126	104	19		003177	03067	01021	2	120 FRANKLIN TURNPIKE
BAE, JENNY JOO	0043	18.04	18		000708	04883	00803	2	4 EMMET PLACE
BAEK, JEONG MEE	0208	162.02	3		002516	02938	00334	2	6 DEMARTINI PLACE
BAEZ, OMAR & JENNIFER	0111	72.05	38		001559	01548	01193	2	40 STUART STREET
BAG-AO, ARCADIO C & MARIE	0072	40	89		000000	00517	00913	2	71 DORA AVENUE
BAGDAS, EMMENUEL & NECLA G	0154	128	34.07	CO7.1		02464	01316	2	7-1 VERNON COURT
BAGDAS, JON & JAKLIN ARAZ-BAGDAS	0004	2	53.01		000287	05284	01119	2	69 MACKAY AVENUE
BAGDAS, MELDA	0153	128	34.04	CO4.3		04604	00499	2	4-3 VERNON COURT
BAHNSEN, DENISE & ADOLF	0138	118	1.10		000000	04481	00003	2	1 VAN DAN PLACE
BAILEY, GEORGE E. & DENISE A.	0108	72.04	51			07816	00120	2	6 MACLAREN COURT
BAILEY, NIKISHA	0018	9	49			03135	00200	2	30 HIGHWOOD AVENUE
BAILEY, SEAN & RENEE	0261	166	16		000000	04007	01254	2	8 SYCAMORE DRIVE
BAILEY, THOMAS W & PATRICIA	0095	65	2		000000	08530	00487	2	142 LINCOLN PLACE
BAILEY, MARK & ROMANO, JOYCE	0096	66	13		000000	05007	01081	2	112 HUDSON AVENUE
BAISA, NAUFAL M. & CAROL R	0193	153	10					2	12 GATEWAY COURT
BAKER, GLENN W & CHRISTINE E	0173	134.04	24		000000	09207	00318	2	29 WILDA LANE
BALABANIAN, SUZY TRSTE	0084	49	11		000000	05214	00012	2	126 GROVE STREET
BALDI, CEASAR	0178	136	3.04		000000			2	99 CRESCENT AVENUE
BALDI, CEASAR D	0184	143	27		000000			1	103 CRESCENT AVENUE
BALDUCCI, JOSEPH & RENEE	0039	18.02	33.02		000000	01355	01627	2	6 PHELAN COURT
BALIWALA, CHIRAG	0243	163.16	18.04		000000	05414	01732	1	10 BIRCH LANE
BALLAERA, ENRICO & MELISSA	0071	40	74		000000	08505	00906	2	87 DORA AVENUE
BALLAERA, MASSIMO & JANINE	0229	163.03	58.01		000000	01636	02077	2	15 LYON ROAD
BALLARD, KIMBERLY & KOZAR, RYAN	0263	167	19		000000	05082	00595	2	19 LOTUS LANE
BALLE, HENRY J & MASAE KUSADA	0146	122	1		000000	01027	01655	2	11 CLEVELAND AVENUE
BALSAMO, STEPHEN F & REGINA C	0215	162.06	11		000000	01701	02244	2	9 CATHY LANE
BALZAMO, ROSEMARY C. & COSENTINO, S:ETL	0133	111	21		000000	07642	00931	2	30 WALTER HAMMOND PLACE
BALZARETTE, MARK	0075	42	21		000000	08411	00174	2	100 EAST PROSPECT STREET
BAMRICK, KENNETH & PAMELA	0030	17	10		000000	08057	00992	2	21 DORA AVENUE
BANACH, PAUL J. 111 & APRIL	0029	17	2		000000	07944	00055	2	15 DORA AVENUE
BANATT, EDWARD & KETLIN	0203	157	17		000000	01764	01253	2	6 IRVING PLACE
BANCA, MICHAEL S	0040	18.03	9		000000	04667	00229	2	25 CHARLES TERRACE
BANCROFT, DENNIS J. & KAREN	0220	162.10	12		000000	07340	22200	2	26 DANTE PLACE
BANCROFT, JAMES J & KIM D	0127	105	26		000000	08894	00095	4A	90 FRANKLIN TURNPIKE
BANELIAN, VIKEN & TALEEN	0019	10	21		000000	09223	00292	2	99 SUMMIT AVENUE
BANERJEE, PRANOV	0120	73.08	4		001669	05284	01553	2	21 ACKERMAN STREET
BANISH, STEPHEN & CARO, C.S.	0045	20	34		000000	08741	00673	2	57 EAST PROSPECT STREET
BANK OF AMERICA-CORP RE ASSESSMENTS	0131	109.01	6.03					4A	21 WYCKOFF AVENUE
BARAHONA, ANNA G & LOPEZ, ANTONIO	0209	162.03	3		000000	09339	00272	2	252 WYCKOFF AVENUE
BARBOT, DARNEL & LAUREN	0061	37	19			04323	00556	2	94 LINCOLN PLACE
BARCLAY, JULIEANN & MCKEARY, KEVIN	0147	124	7		000000	03481	00382	2	17 WANAMAKER AVENUE
BARCLAY, KEITH	0227	163.03	26		000000	05387	00963	2	94 LONGVIEW DRIVE
BARDEN, KEVIN C & PLATEROTI, BELLE R	0008	4	62		000000	05077	00970	2	17 MOORE AVENUE
BARESE, NICHOLAS & LINDA	0194	153.01	6		002362	02083	00919	2	96 LILYAN STREET
BARGA, KEVIN D & ROLLYNDA G	0079	45	11		000000	08691	00495	2	85 DONALD PLACE
BARNABA, NANCY E	0225	163.02	9		002752	09276	00179	2	9 WARREN PLACE
BARNES, JOHN & HYANG SOUN	0077	44	18		000000	08719	00014	2	15 EMMET PLACE

TAXING DISTRICT NO. 64 WALDWICK

COUNTY NO. 02 BERGEN

NAME OF OWNER ADDITIONAL OWNERS	PAGE NO.	BLOCK NO.	LOT NO.	LOT QUALIF.	ACCOUNT NO.	DEED BOOK PAGE	CLASS	PROPERTY LOCATION
BARNES,ALAN H. & CANDACE	0225	163.02	8		000000		2	7 WARREN PLACE
BAROCH (ETAL), RICHARD G	0226	163.03	6		000000	01176 00396	2	105 LINDBERGH PARKWAY
BARON, KENNETH M & CARISSA B	0213	162.05	3		000000	04404 00672	2	18 ROBERTA LANE
BARONE, THOMAS & GINA	0259	165	14		000000	05223 00826	2	37 DURANTE ROAD
BARTALOTTA, MARIO	0152	128	28		000000	05091 01116	2	16 WANAMAKER AVENUE
BARTALOTTA, PIERINO & DENISE	0193	153	9			08523 00766	2	10 GATEWAY COURT
BARTALOTTA, VINCENZO & LORETTA	0148	125	10		001951		2	13 CLEVELAND AVENUE
BARTALOTTA,ARTURO, & ANNA	0209	162.02	11		000220		2	1 CYLI PLACE
BARTHOLD, ARTHUR & JANET	0123	75	19		000000	04258 00343	2	22 LINCOLN PLACE
BARTHOLD, ARTHUR S. & KATHLEEN	0123	75	23		000000		2	30 LINCOLN PLACE
BARTHOLD, DAVID P & LISA A	0243	163.16	2201.011			04562 00620	2	1-2 CHESTNUT PL
BARTLETT, CHRISTOPHER & VALERIE	0090	54	30		000000	08645 00842	2	135 BERGEN AVENUE
BARTON, BRUCE A. & COLLEEN	0195	153.02	4.01		000000	08037 00577	2	101 LILYAN STREET
BASCIO, RAYMOND & KERRY ANN	0099	71	6		000000	02421 01317	1	SHERIDAN AVENUE
BASICH, MARTHA(M)	0226	163.03	7		002813	01960 00624	2	109 LINDBERGH PARKWAY
BASILE, MICHAEL & CONNELLY, MEGAN	0016	9	19		000000	05393 00061	2	79 SUMMIT AVENUE
BASNA,RAMZIEH	0154	128	34.08	CO8.1		03653 01363	2	8-1 VERNON COURT
BASOFF, DANIEL & ZDULSKA, ANNA	0029	16	36		000000	03678 01064	2	38 WALDWICK AVENUE
BASSETT, CHRISTOPHER & JOCELYN	0110	72.05	22		000000	02653 01172	2	8 MACGREGOR COURT
BASSIL, MARC & KAREN	0214	162.06	3		000000	05081 00287	2	18 BEVERLY LANE
BASULES, RYAN J & ASHLEY S	0209	162.02	12		000000	03231 00624	2	15 WILSON TERR
BATISTIC,JAKOV & HOOGHERHEYDE,KELLY	0012	7	10		000380	04893 00001	2	30 MOORE AVENUE
BAUER, JOHN J. & ANGELA M.	0190	149	44		000000	07149 00707	2	119 CRESCENT AVENUE
BAUMAN, SUZANNE M.	0057	35	54		000000	07995 00535	2	111 BERGEN AVENUE
BAUMGART, ACHAMMA & WALTER	0212	162.04	5		000000	08870 00283	2	284 WYCKOFF AVENUE
BAWIEC, STEVE & LORRAINE	0070	40	26		000000	08865 00443	2	98 GROVE STREET
BAYBAGAN, KAMIL & AYDIN, AYSE	0041	18.03	25		000000	04746 00259	2	28 RICHARD DRIVE
BAYCORA,IBRAHIM & TERESA	0160	131	26		000000	04515 00531	2	25 SMITH STREET
BAYKE, IRVING ANDREW	0152	128	26		000000	04686 00192	2	20 WANAMAKER AVE
BCUW/MADELINE HOUSING PARTNERS LLC	0243	163.16	18.02		000000	05080 00698	2	289 WYCKOFF AVENUE
BEAURY, THOMAS J	0119	73.07	35		000000	01801 01438	2	36 RUSTIC DRIVE
BECKER, JEAN M	0235	163.08	15.37			01786 01795	2	38 PINEVIEW DRIVE
BECKER, KEVIN & JOANNE	0184	143	18		000000	08676 00290	2	204 WEST PROSPECT STREET
BEERS,ISABELLE	0212	162.04	1		000000	04266 01116	2	296 WYCKOFF AVE.
BEIER, DONALD G. & LYNDA E.	0139	119	5		000000	07563 00326	2	68 WYCKOFF AVENUE
BEIG, SUHAIL	0035	18.01	36.03			08766 00403	2	5 WAYNE COURT
BELHACHEM, GISELE & YOUSSEF	0091	59	1		000000	02383 01895	2	143 BERGEN AVENUE
BELISLE, JOEL & JENNIFER	0221	162.11	8		000000	02891 02213	2	33 DANTE PLACE
BELL, JON S. & CAROL	0194	153.01	11		000000	08596 00427	2	76 LILYAN STREET
BELLANTONI,PATRICIA&JOHN	0047	21	36		000000	04321 00727	2	55 DORA AVENUE
BELLIFEMINE, PATRICIA & ANTHONY	0153	128	34.04	CO4.2		04099 00994	2	4-2 VERNON COURT
BELLO, CARMEN A & RITA G	0197	153.04	10		000000		2	83 WHITE POND RD
BELO, ANTHONY J & MARTINS, KELLY G	0082	47	57		000000	03952 01620	2	42 HUDSON AVENUE
BENEDETTO, DOMINICK JR. & COPPOLA,G	0019	11	1		000000	07546 00195	2	102 SUMMIT AVENUE
BENEDETTO, R.&J. & QUINN, S.&N.	0178	136	4.05			02804 01847	2	14 VINE STREET
BENEDICT, FRANCIS J. & NANCY ANNE	0097	67	13		000000	08005 00812	2	100 HUDSON AVENUE
BENEDICTO,PEDRO,III & LEILANI F.	0067	39	21		000987	07835 00472	2	94 MANHATTAN AVENUE
BENEVENTI, (ETAL/TRUSTES) NORA E.	0169	134.02	14		000000	08221 00729	1	41 HEMLOCK STREET
BENINTENDE, THOMAS & CIRILLO,KELSEY	0065	38	55		000000	04555 00375	2	107 MANHATTAN AVENUE
BENJAMIN, JOEL L & DEBORAH M	0191	150	1		002343	08814 00073	2	29 SCHULER AVENUE
BENNETT, RICHARD & MARIA T.	0030	17	24		000000	07894 00047	2	37 DORA AVENUE
BENNETT, SHAWN & MONA	0190	149	31		000000	08527 00165	2	70 LINDBERGH PARKWAY
BENOIT, CARON M TRSTE	0244	163.16	2202.2			02294 01224	2	2-2 TAMARON DRIVE
BENTZEN, DIANA & KRISTOPHER	0232	163.08	8		000000	02091 00350	2	63 LONGVIEW DRIVE
BENVENUTO, CORINNE	0144	120.01	28		000000	08324 00594	2	3 MONROE STREET
BERARDI, ROCCO	0132	111	5		000000	04657 00982	2	27 HARRISON AVENUE
BERARDI, ROCCO	0132	111	6		001786	08983 00183	4A	21 HARRISON AVENUE
BERARDI, ROCCO	0132	111	18		000000	08983 00188	4A	20 WALTER HAMMOND PL
BERARDI, ROCCO & ANTONIA	0062	37	28		000000		2	104 LINCOLN PLACE
BERGEN, ANDREW M	0047	23	4		000000	09138 00487	2	66 WALDWICK AVENUE
BERGEN, MARNIE BERNARDINE	0184	144	1		000000	00569 01407	2	181 WEST PROSPECT STREET
BERGER, JANET E & JOYCE MCCOY	0056	35	18		000000	09053 00411	2	142 SUMMIT AVE
BERIC, PASCAL	0147	123	10			08442 00804	2	8 CLEVELAND AVENUE
BERMUDEZ, MARK CALDWELL	0045	20	13		000000	04124 01430	2	60 DORA AVENUE
BERNAL,CATHERINE,MIQUEL & CATALINA	0031	17	55		000000	04866 00861	2	16 GROVE STREET
BERNARDUCCI, MATTHEW D, & ROBIN	0079	45	25		000000	07184 00535	2	14 RIDGE STREET
BERNHARD, JAMES P. & DENISE	0105	72.03	6		000000	75430 00632	2	42 CAMPBELL STREET
BERNICE, ANTHONY & JANE	0168	134.01	34		000000	08834 00171	2	6 SMITHFIELD ROAD

TAXING DISTRICT NO. 64 WALDWICK

COUNTY NO. 02 BERGEN

NAME OF OWNER ADDITIONAL OWNERS	PAGE NO.	BLOCK NO.	LOT NO.	LOT QUALIF.	ACCOUNT NO.	DEED BOOK	DEED PAGE	CLASS	PROPERTY LOCATION
BERRY, PENNY & KATO, SAMIR & DEBRA	0012	7	13		000000	04563	00483	2	34 MOORE AVENUE
BERSCH, BERTRAND	0229	163.03	54		000000			2	25 LYON ROAD
BERTELSEN, NILS H & LORI A	0218	162.08	24		002655	03190	02431	2	8 DERBY LANE
BET, MICHAEL & ATTILIO	0122	75	7		001826	08145	00787	2	85 FRANKLIN TURNPIKE
BHOY, AZMI M & YANET G.M	0086	51	5		000000	01083	01823	2	122 WALDWICK AVENUE
BIALIK, ERIC & SUTHERLAND, AMY	0110	72.05	17		000000	09337	00101	2	5 MACBETH COURT
BIANCHI, JOHN A & TERESA A	0072	41	20		000000	08129	00798	2	92 DORA AVENUE
BIANCO, ANTHONY & BORGES, LISA	0007	4	20		000324	03971	01011	2	28 GRAND AVENUE
BIANCO, ELLIOTT L & DIANE M	0251	163.16	2231.4			03625	01039	2	31-4 TAMARON DRIVE
BIANGO, JONATHAN	0021	11	36.01		000000	03754	00533	2	11 BERGEN AVENUE
BIASOTTI, ENRIQUE & RENDON, MONICA	0124	75	29			05103	01306	2	15 WALDWICK AVENUE
BIELE, ANGELO M	0043	18.04	14		000704	09041	00145	2	32 CHARLES TERRACE
BIG A 117 LINCOLN PLACE LLC	0060	36	46		000000	02864	01419	2	117 LINCOLN PLACE
BIGGAR, MATTHEW B. & CAITLIN E.	0258	164	10		000000	03268	00282	2	25 DURANTE ROAD
BILIN, KYLE W & CHRISTIE J	0214	162.06	1		000000	02215	01608	2	26 BEVERLY LANE
BILLIES, BRIAN & LORAIN	0117	73.06	9		000000	08422	00483	2	11 DUNCAN STREET
BIRLEANU, GEORGIANA ENE-	0072	41	5		000000	03631	01399	2	78 DORA AVENUE
BISACCIO, FRANK D & DOREEN L TRSTES	0075	42	59		001092	03661	00915	2	24 HUDSON AVENUE
BISI, MATTHEW J & MEGHAN A	0037	18.01	40		000000	04182	00711	2	6 CHARLES TERRACE
BITAR II, MARK ELIAS	0101	72.01	19			02715	02359	2	19 DOUGLASS STREET
BJORK, GREGOR JOEL & CAROLYN ANN	0194	153.01	7		000209	07594	00272	2	92 LILYAN STREET
BJORK, LAWRENCE K./GREGOR J./TRUTA	0248	163.16	2220.4			08514	00381	2	20-4 TAMARON DRIVE
BLACK, ALEXANDER C. & JEANNE A	0041	18.03	13		000000			2	17 CHARLES TERRACE
BLACKMAN, DAMILARE M	0080	46	22		000000	03306	01652	2	26 HOWARD PLACE
BLACKMON, CYNTHIA	0156	128	45.03			00473	01557	2	10-12 CHOPEK LANE
BLAIN, IBES	0157	128	54			00902	02275	2	101 WYCKOFF AVENUE UNIT D
BLAKE, CARLY & BRANDON	0204	161	1		000000	01683	01307	2	15 ALEXANDER AVENUE
BLANCHARD, CHARLES C. & LESLIE A.	0184	143	22		000000	07973	00317	2	206 WEST PROSPECT STREET
BLAYER, KELLY & BLAYER, PATRICIA	0143	120.01	8		001858	00260	01385	2	27 MONROE STREET
BLAZEWICK, EDWARD & VLAVIANOS, E.	0166	134.01	13		000000	07469	00244	2	49 EVERGREEN STREET
BLEICH, JUDITH	0040	18.03	1		000000	04409	01686	2	38 RICHARD DRIVE
BLUE DOG PROP & LOSACLZO, J&P(ETAL)	0112	72.06	4		000000	01324	01349	2	10A-10B DOUGLASS STREET
BLUE HILLS FUELS LLC C/O BP AMERICA	0032	18.01	1		000000	03532	00839	4A	49 FRANKLIN TURNPIKE
BOARD OF EDUCATION	0125	77	1		000000			15A	155 SUMMIT AVENUE
BOARD OF EDUCATION	0155	128	37.01					15A	WYCKOFF & HOPPER AVES.
BOARD OF EDUCATION	0179	136	7		000000			15A	WYCKOFF AVE
BOARD OF EDUCATION	0192	153	1		000000			15A	CRESCENT AVENUE
BODDY, PAUL & SHARON	0187	145	52		000000	07658	00063	2	29 LINDBERGH PARKWAY
BODNARCHUK, STEPHEN M	0069	40	15		001910	09483	00059	2	86 GROVE STREET
BOFFALO, EDWARD & IACOVACCI, LAURA E	0087	52	16		000000	03619	00696	2	134 LINCOLN PLACE
BOGERT, DONALD W. & DIANE	0071	40	64		000078			2	99 DORA AVENUE
BOGGIANO, CARLO-CAPRA A & MARIA D	0195	153.03	5		000000	03305	01541	2	80 WHITE POND RD
BOGOVAC, ALEKSANDAR & SHARINE L	0035	18.01	36.04			03002	01268	2	7 WAYNE COURT
BOGUSZEWSKI, STANLEY & MONIKA	0123	75	17		000000			2	16 LINCOLN PLACE
BOHORQUEZ, OLGA	0222	163	8		000000	08538	00887	2	82 CRESCENT AVENUE
BOJCIK, SHARON L	0185	144	61		000000	01089	01075	2	63 LINDBERGH PARKWAY
BOLDING, GARY H & ALICE	0229	163.03	47		000000			2	45 LYON ROAD
BOLTON, MATHIAS J. & CONSTANCE B.	0075	42	64		000000			2	22 HUDSON AVENUE
BONAN, EMMA P & WHEATLEY, ZACHARY P	0074	41	84		000083	03424	02300	2	79 EAST PROSPECT STREET
BONANNO (TRUSTEE), J. QUENTIN	0110	72.04	69		000000	08781	00813	2	4 WEST SADDLE RIVER ROAD
BONICOS, JEROME & WINIFRED M	0243	163.16	21.01		000000			2	327 WYCKOFF AVENUE
BONWICK, L A & J	0215	162.06	10		000000			2	5 CATHY LANE
BOOS, DENNIS	0111	72.05	31		000000	08139	00219	2	6 MACDOUGAL COURT
BORELLI, PATRICIA A.	0051	29	7		000787			2	81 HIGHWOOD AVENUE
BORGESE, VINCENT & MIRANTE, ANNA	0165	134	7.02		00000000	04051	00221	2	142 WYCKOFF AVE
BORNEMANN, ROBERT F. & THOMPSON, D.A	0224	163.01	10		002742	07533	00004	2	9 VAN DYKE ROAD
BORO OF WALDWICK	0043	18.04	20		000000			15C	PLAY AREA EMMET PL
BORO OF WALDWICK	0044	19	44		000000			15C	LIBRARY PROSPECT STREET
BORO OF WALDWICK	0075	42	43		000000			15C	EAST PROSPECT STREET
BORO OF WALDWICK	0112	73	3.04		000000			15C	WEST SADDLE RIVER ROAD
BORO OF WALDWICK	0113	73	10.02					15C	MALCOLM ST. WATER DEPT.
BORO OF WALDWICK	0133	111	27.01		000000			15C	LAND PROSPECT ST
BORO OF WALDWICK	0137	116	29		000000			15C	HARRISON AVENUE
BORO OF WALDWICK	0162	132	16		000000			15C	POOL&BLDG HOPPER AV
BORO OF WALDWICK	0188	148	1		000000			15C	VET PARK LINDBGH PKY
BORO OF WALDWICK	0198	153.04	21.01		000000			15C	LAND DRAINAGE DITCH
BORO OF WALDWICK	0199	154	33.01		000000			15C	LAND DRAINAGE DITCH
BORO OF WALDWICK	0199	154	34		000000			15C	217 PINE STREET

TAXING DISTRICT NO. 64 WALDWICK

COUNTY NO. 02 BERGEN

NAME OF OWNER ADDITIONAL OWNERS	PAGE NO.	BLOCK NO.	LOT NO.	LOT QUALIF.	ACCOUNT NO.	DEED BOOK PAGE	CLASS	PROPERTY LOCATION
BORO OF WALDWICK FIREHOUSE NO.2	0138	119	1.05		000000		15C	58 WYCKOFF AVE
BOROUGH OF WALDWICK	0011	6	70.01				15C	MOORE AVE.REAR
BOROUGH OF WALDWICK	0032	17	60.02			08105 00439	15C	63 FRANKLIN TURNPIKE
BOROUGH OF WALDWICK	0032	17	62.02			08465 00674	15C	DORA AVENUE
BOROUGH OF WALDWICK	0032	17	63		000000	08465 00670	15C	15 EAST PROSPECT STREET
BOROUGH OF WALDWICK	0047	22	1		000000	03312 00079	15C	27 CENTRE STREET
BOROUGH OF WALDWICK	0050	27	1		000000		15C	NORDHAM ST
BOROUGH OF WALDWICK	0112	73	3.03				15C	37-39 MALCOLM STREET
BOROUGH OF WALDWICK	0132	110	4		000000	03368 00677	15C	ROSENCRANTZ LANE
BOROUGH OF WALDWICK	0178	136	6.02		000000	05260 00513	2	197 WYCKOFF AVENUE 2X
BOROUGH OF WALDWICK	0179	136	6.08		000000	05260 00513	2	9 BRADY STREET
BOROUGH OF WALDWICK	0193	153	15				15C	GATEWAY COURT REAR
BOROUGH OF WALDWICK	0200	154	42		000000		15C	INDUSTRIAL PARK
BOROUGH OF WALDWICK	0260	166	6		000000		15C	MARY LANE
BORTNICK, MICHAEL C & ELIZABETH A	0006	3	69		000000	01576 00723	2	17 GRAND AVENUE
BORTOLUS, ROY, & ERICA J.	0161	132	13.03	CO3.2		07840 00783	2	26-B BOHNERT PLACE
BOSWELL,PATRICIA	0220	162.10	15		000000	07366 57000	2	12 DANTE PLACE
BOTEK, JOHN J.	0059	36	24		000000	08048 00920	2	102 BERGEN AVENUE
BOTT, PATRICK & RENEE	0111	72.05	29		000000	02020 00646	2	46 STUART ST
BOUCHER, HENRY J & MARY H	0248	163.16	2220.2			02196 00195	2	20-2 TAMARON DRIVE
BOUD JR, JOSEPH A. & AROCHO, HIRAM	0242	163.16	5		002925	05133 00998	2	293 WYCKOFF AVENUE
BOUFFORD, BENJAMIN W & STACY A	0214	162.05	14		000000	00805 00382	2	17 BEVERLY LANE
BOURLAND, KERI & METZLER, BRYAN	0066	38	89		000000	03596 01764	2	75 MANHATTAN AVENUE
BOWERS, JARED D & RAMOS, INGRID S	0055	34	60		000834	05339 00321	2	143 SUMMIT AVENUE
BOYD, MICHAEL & JENNY MARIE	0030	17	15		000000	01359 00154	2	27 DORA AVENUE
BOYD,PETER & ALLISON	0094	64	18		000000	04382 00122	2	128 HUDSON AVENUE
BOYLE, DAVID & SIOVANNA	0121	74	19		000000	02857 01652	2	22 BERGEN AVENUE
BOZZO, ROBERT C. & ANITA V.	0046	21	30		000000	07398 00163	2	59 DORA AVENUE
BRACUTI, THOMAS & JEANETTE	0254	163.17	10		000000	08014 00767	2	7 HICKORY LANE
BRADLEY, BLAIN & LAUREN	0203	157	14.01		000000	05251 01923	2	28 SHERMAN AVENUE
BRADLEY, JOHN D. & ERIKA	0178	136	3.02		000000	08238 00193	2	89 CRESCENT AVENUE
BRADY, JAMES & LU ANNE	0210	162.03	26		000000	07567 00622	2	29 KENNEDY DRIVE
BRADY,RICHARD &MARY &TED &HELEN LLC	0128	105	48.01		000000	03629 01284	4A	112 FRANKLIN TURNPIKE
BRANCA,RICHARD & DENISE S.	0208	162.01	40		003199	04885 01290	2	24 CRESCENT AVENUE
BRASSARD, PATRICK & BADILLO, MONICA	0119	73.07	27			02764 01453	2	15 WEST SADDLE RIVER ROAD
BRAZELL, STEPHEN & ERIKA	0145	120.02	6		000000	00522 01483	2	18 BREARLY CRESCENT
BRENNAN, LIAM M & NICOLE L	0146	123	2		000000	02186 00201	2	9 WANAMAKER AVENUE
BRENNAN, MICHAEL & STEPHANIE	0126	102	23		000000	03142 00834	2	134 FRANKLIN TURNPIKE
BRENNAN, SEAN & COLLINS, CHELSEA	0001	1	50		000000	02264 01535	2	14 SUMMIT AVENUE
BRENNECKE, ANDREW M. & CAROL ANN	0006	3	65		000314	07196 00187	2	23 GRAND AVENUE
BRENNECKE, MICHAEL P & JACLYN E	0043	18.04	17		000000	02901 01408	2	26 CHARLES TERRACE
BRENNECKE,ANNE F.	0038	18.02	14		000000	07641 00236	2	29 RICHARD DRIVE
BRESNAN, EDWARD C. & BRIANNE M.	0045	20	17		000722	03153 01159	2	64 DORA AVENUE
BRETT, JOHN	0035	18.01	36.08			01531 01072	2	12 WAYNE COURT
BREVETTI, MARGARET & ELIZABETH	0007	4	7		000000	03724 01387	2	15 SUMMIT AVENUE
BREWER, SAMUEL N. & JUDITH	0026	15	16		000533		2	60 LINCOLN PLACE
BREYER, ERICH (ERIC) & TONI	0124	75	33		001712	09238 00427	2	7 WALDWICK AVENUE
BREYETTE,CHRISTOPHER &VALERO,DAPHNE	0115	73.05	8		000000	04818 01977	2	16 DUNCAN STREET
BREZDEN, ALEKSANDER & KOLC, JUSTYNA	0039	18.02	33.01		000000	01567 00217	2	8 PHELAN COURT
BREZINSKI, ELIZABETH	0261	166	21		000000	05351 00028	2	30 SYCAMORE DRIVE
BRIERE,ADAM & LAUREY	0058	35	89		000000	04943 00086	2	77 BERGEN AVENUE
BRINZEI, CRINA	0222	163	3		002707	03891 00719	2	16 LYON ROAD
BRODERICK, ELAINE	0245	163.16	2207.4			08741 00411	2	7-4 TAMARON DRIVE
BRONCATELLO, MICHAEL J & KAREN A	0207	162.01	26.01		000000	02095 01644	2	44 CYLI PLACE
BRONSKY, JASON & CAITLYN	0070	40	48		000000	03714 00718	2	111 DORA AVENUE
BROOKS, JAMES & REGAN, COURTNEY	0264	168	10		000000	05407 00276	2	29 LOCKWOOD DRIVE
BROPHY, MARTIN & EDNA	0257	163.18	23		000000	08589 00735	2	15 ELM COURT
BROSAN, DANIEL G & MARIA E.A.	0052	33	1		000000	09617 00379	2	72 HIGHWOOD AVENUE
BROVERO, RICHARD J. & CHERYL L.	0254	163.17	2		000000	07709 00136	2	89 LONGVIEW DRIVE
BROWN, JASON & MARGARET (ETALS)	0024	13	2		000000	01378 01098	2	48 BERGEN AVENUE
BROWN, MICHAEL & ROBYN	0058	35	67		000000	01529 00883	2	99 BERGEN AVENUE
BROWN, SCOTT MICHAEL ETAL	0228	163.03	32			01557 00732	2	6 CYPRESS COURT
BROWN, STEVEN R.	0040	18.03	11		000678		2	21 CHARLES TERRACE
BROWN,CHRISTINA M & YEOW,MATTHEW A	0183	141	18		000000	03961 01852	2	2 DARLING ROAD
BROWN,TRACY ANN	0165	133	29			04345 00864	2	41 SMITH STREET
BROWNE, CONOR & WINGATE, ALYSON C.	0042	18.04	3		000694	02794 00872	2	52 RICHARD DRIVE
BROWNE, DANIEL V	0064	38	9		000945	04431 00589	2	82 WALDWICK AVENUE
BROWNE, JAMES V	0141	120	4		000000	01369 01189	2	10 DOW AVENUE

TAXING DISTRICT NO. 64 WALDWICK

COUNTY NO. 02 BERGEN

NAME OF OWNER ADDITIONAL OWNERS	PAGE NO.	BLOCK NO.	LOT NO.	LOT QUALIF.	ACCOUNT NO.	DEED BOOK	DEED PAGE	CLASS	PROPERTY LOCATION
BROWNE, JAMES V. & FERRARA, GRACE P.	0261	166	27		000000	03211	02406	2	52 SYCAMORE DR
BROY, PETER & EMILITA F.	0165	134	3		000000	02541	01422	2	120 WYCKOFF AVENUE
BRU, KIRA	0208	162.02	7		000000	04594	01672	2	24 KENNEDY DRIVE
BRU, ORLANDO, ALEXANDRA & LANY	0100	72.01	4		003079	09574	00206	2	170 EAST PROSPECT STREET
BRUDZ, ANDREW & GRACE	0182	139	13		000000	06940	00349	2	7 IDALANE STREET
BRUENJES, ANITA	0061	36	84		000000	03163	00627	2	79 LINCOLN PLACE
BRUNEAU, MARILYN REVOCABLE TRUST	0123	75	24		000000	01864	01198	2	25 WALDWICK AVENUE
BRUNKHORST, MICHAEL C. & CHRISTINE	0052	33	5		000798	07698	00975	2	76 HIGHWOOD AVENUE
BRUNNER, MARGARET	0245	163.16	2210.4			07715	00889	2	10-4 TAMARON DRIVE
BRUNNER, EDWARD M. & LINDA A.	0144	120.01	29		000000	07554	00824	2	7 MONROE STREET
BRUNO, JOHN J	0246	163.16	2213.3			00034	01723	2	13-3 TAMARON DRIVE
BRYSON, JOHN & RUTH	0256	163.18	6		000000			2	47 SYCAMORE DRIVE
BRZOSTOWSKI, L. & KOMENDARCZYK, M.	0051	29	5			04604	01070	2	7 PARK PLACE
BUBAR, LINDA L & WARREN JR	0146	122	15		000000	08749	00774	2	10 MAPLE AVENUE
BUCCI, MARSHALL J & PAULA J	0237	163.10	11		002804	05217	00248	2	29 LONGVIEW DRIVE
BUCHANAN, JOHN & REBECCA	0255	163.17	24			04916	00384	2	88 VAN BLARCOM LANE, REAR
BUCHMANN, GARY & CLAIRE B. T/E	0207	162.01	28.03		000000	08541	00292	1	SCOTT STREET-REAR
BUCHWALD, ANDREW & DANIELA M.	0103	72.02	24		000000	02740	02223	2	18 WEST SADDLE RIVER ROAD
BUFFINGTON, PETER & TRACY	0207	162.01	23		000000	08937	00109	2	36 CYLI PLACE
BUFIS, VINCENT M & MICHELE	0093	61	14		000000	04389	00376	2	103 HUDSON AVENUE
BUKHARI, ADIL	0087	52	1		000000	03356	00004	2	120 LINCOLN PLACE
BULL, DARRYL ROBERT JR.	0257	164	5		000000	02836	00377	2	14 LOCKWOOD DRIVE
BUONAMANO II, JOHN C & CHRISTINA M	0166	134.01	4		000180	05025	00191	2	13 EVERGREEN STREET
BUONOMO, BRIAN G. & SUSAN L.	0008	4	51		000000			2	29 MOORE AVENUE
BURDACK, NANCY	0245	163.16	2205.4			04950	01795	2	5-4 TAMARON DRIVE
BURGOS, ANTHONY	0076	44	11		000000	00224	02473	2	17 EMMET PLACE
BURGOS, MATTHEW & KATTIA	0190	149	28		000000	08538	00511	2	66 LINDBERGH PARKWAY
BURGOS, ROSEMARY & FRANK	0054	33	96		000000	08808	00560	2	71 RIDGEWALD AVENUE
BURKE, GREGG & DEBORA	0056	35	16		000000	03252	01018	2	138 SUMMIT AVENUE
BURKE, LETITIA & TERRANCE P.	0189	149	14		002321	07952	00846	2	56 LINDBERGH PARKWAY
BURKE, TIMOTHY & PALUZZI, RICHARD	0048	23	25		000000	05450	00634	2	63 GROVE STREET
BURNEY, DANIELLE & PATRICK	0019	11	14		000000	03952	00156	2	55 BERGEN AVENUE
BUSACCO, JASON & MELISSA	0050	27	3		000000	09211	00496	2	107 SUMMIT AVE
BUSCHGANS, GLEN & MARGE ANN	0239	163.13	9		000000	08122	00218	2	78 LYON ROAD
BUSER, CHRISTOPHER & ANDREA	0238	163.12	5		000000	02728	00016	2	34 DURANTE ROAD
BUSSEY, BRYAN A & THOMAS, GAYLE B	0171	134.03	10		000000	04129	00484	2	30 EVERGREEN STREET
BUSSI, URI & ELIZABETH	0193	153.01	3		002360	00930	00427	2	110 LILYAN STREET
BUTCHER, JAMES P & MEGHAN K	0057	35	44		000000	01678	02362	2	168 SUMMIT AVENUE
BUTLER, CHRISTOPHER & MERIS	0099	71	5		000000	02271	01481	1	407 ARDMORE ROAD, REAR
BYRNE, ELIZABETH A.	0013	7	71		000000	07668	00472	2	43 HIGHWOOD AVENUE
BYRNE, JAMES P. & JOANNE T.	0041	18.03	26		000689	07550	00891	2	30 RICHARD DRIVE
BYRNE, TIMOTHY & ALEXANDRA	0172	134.04	9		000000	03490	01077	2	41 SMITHFIELD RD
BYRNE, JEFFREY J. & PATRICIA	0045	20	48		000041			2	45 EAST PROSPECT STREET
BYRNES JR, WILLIAM A	0057	35	48		000866	03584	01613	2	117 BERGEN AVENUE
BYRNES, THOMAS J. & DONNA G.	0205	162.01	7.02					1	ASSESSED IN WYCKOFF
BZIK, SUSAN	0194	153.01	12		000000	03395	01041	2	72 LILYAN STREET
C. & T. WROCKLAGE REVOCABLE TRUST	0169	134.02	11		000000	05492	01725	2	29 HEMLOCK STREET
CABIBBO, SALVATORE & JESSA	0003	2	16		000278	04370	01479	2	35 MACKAY AVENUE
CABIBO, JOHN & LORI	0246	163.16	2211.1			03077	00558	15F	11-1 TAMARON DRIVE
CACCIOLA, FRANCESCO & CONCETTA	0157	130	22		000000			2	14 ZAZZETTI STREET
CACCIOLA, FRANK & CONNIE	0163	133	14.02		000000			2	27 BOHNERT PLACE
CAFARO, BRIAN E & ALEXANDRA	0219	162.09	12		000000	05468	00326	2	22 GLENAIR AVENUE
CAIAZZO, CHRISTOPHER & JULIANA	0202	157	13.03			09505	00470	2	26 SHERMAN AVENUE
CALACIONE, DAVID & COURTNEY	0213	162.04	12		000000	08777	00590	2	11 ROBERTA LANE
CALAFF, DENNIS & NANCY DALTON	0053	33	87		000000	08009	00469	2	79 RIDGEWALD AVENUE
CALDARISE, LILLIAN D.	0071	40	60		001039	07297	00379	2	101 DORA AVENUE
CALDARONE TRST & CALDERONE, SAL	0036	18.01	37.05			03573	00723	4A	22 EAST PROSPECT STREET
CALDARONE, CLARA L	0034	18.01	32		001521	00048	00146	4A	40 EAST PROSPECT STREET
CALLARI JR, JOSEPH P & LACIE J	0223	163	23		000000	02002	00315	2	23 CAMBRA ROAD
CALVELLO, JOSEPH & ANITA	0174	134.04	28		000000	07751	00973	2	13 WILDA LANE
CAMBARERI, JOSEPH A	0246	163.16	2214.1			01676	00170	2	14-1 TAMARON DRIVE
CAMERON, JAMES & MARY ANN	0256	163.18	10		002954	08590	00745	2	2 HICKORY LANE
CAMISA, JAMES D. & CATHERINE I.	0089	54	3		000000	07777	00970	2	172 SUMMIT AVENUE
CAMP, CAROLYN A & JOHN T IV	0122	74	32		000000	02959	01777	2	23 LINCOLN PLACE
CAMPANELLI, STEVEN & ERICA V	0218	162.09	7		000000	09662	00126	2	33 WOODSIDE ROAD
CAMPBELL TRST, CAMPBELL, JAMES TRSTE	0260	166	5		000000	05332	01967	2	15 MARY LANE
CAMPBELL, BERNARD J, III & CAROLINE	0002	1	77		000270	08303	00001	2	48 SUMMIT AVENUE
CAMPBELL, DENISE & DOUGLAS ETALS	0040	18.03	3		000000	05474	00474	2	37 CHARLES TERRACE

TAXING DISTRICT NO. 64 WALDWICK

COUNTY NO. 02 BERGEN

NAME OF OWNER ADDITIONAL OWNERS	PAGE NO.	BLOCK NO.	LOT NO.	LOT QUALIF.	ACCOUNT NO.	DEED BOOK PAGE	CLASS	PROPERTY LOCATION
CAMPBELL, JOHN & KATHLEEN	0080	46	18		000000		2	21 RIDGE STREET
CAMPBELL, JOSEPH	0072	41	18		000000	08133 00376	2	90 DORA AVENUE
CAMPBELL, KEVIN C & DEBORAH A	0212	162.03	42		000000	00191 00681	2	30 LEONARD DRIVE
CAMPO, JAMES J & IRENE A	0179	136	6.07		000000	08127 00404	2	195 WYCKOFF AVENUE
CAMPO, SHAINA RENEE & JESSE MICHAEL	0136	115	21		000000	02647 01226	2	46 HARRISON AVENUE
CAMPOLI, DANIEL & CARRIE	0063	38	4		000944	02102 01686	2	76 WALDWICK AVENUE
CANCIYAN, TALIN & ARTUR	0184	144	22		002251	05473 00168	2	199 WEST PROSPECT STREET
CANGIALOSI, KAYLA & PICCINICH, JOHN	0237	163.10	6		000000	03506 00510	2	11 LONGVIEW DRIVE
CANNAROZZI, PATRICIA A	0169	134.02	12		000000	04642 01944	2	33 HEMLOCK STREET
CANNIZZARO, LINDA C.	0157	130	1		000000	07414 00925	1	10 CLINTON PLACE
CANNIZZARO, LINDA C.	0158	130	56		000000	07426 00170	2	65 WANAMAKER AVE
CANNIZZO, NICHOLAS	0059	36	27		000000	02516 02041	2	104 BERGEN AVENUE
CANNON, J M & B	0010	6	45		000000		2	65 MOORE AVENUE
CANNON, JOHN & ANN	0250	163.16	2230.3			04647 00353	2	30-3 TAMARON DRIVE
CANTAMESSA, ELIZABETH A	0226	163.03	4		000000	02436 01232	2	97 LINDBERGH PARKWAY
CANZANO, ANNE L	0247	163.16	2219.3			03406 00859	2	19-3 TAMARON DRIVE
CAPIK, CHRISTOPHER & ALEXIS M	0086	51	15		000000	01428 02346	2	132 WALDWICK AVENUE
CAPILUPI, JORDAN & JORDAN, KELSEY	0073	41	44		001067	03453 00857	2	116 DORA AVENUE
CAPORRINO, JOHN & SUSAN	0028	16	23		000000		2	33 GROVE STREET
CAPOZZI III, FRANK, STEPHANIE (ETALS)	0096	66	2		000000	01180 01595	2	140 WALDWICK AVENUE
CARACCIO, STACY (PAPP)	0128	106	9		000000	01424 00440	2	61 HARRISON AVENUE
CARAPETYAN, KAREN JESSICA	0187	145	58		000000	02736 01912	2	25 LINDBERGH PARKWAY
CARBONE, PATRICK J & DIANE E	0209	162.03	5		000000	01808 01388	2	1 WILSON TERRACE
CARDENAS, JORGE L & CHAN, YUNING	0149	126	2.04			05258 00688	2	42 MAPLE AVENUE
CARDINALE, LUCEEN	0019	10	19		000000	05127 01838	2	101 SUMMIT AVE
CARDINALE, ALANNA	0103	72.02	27		000000	04817 00362	2	7 STUART STREET
CARERI, JOSEPH JR. & STAMATINA	0052	33	13		000000	09206 00427	2	84 HIGHWOOD AVENUE
CAREW, MARY PATRICIA	0227	163.03	20		002824	03875 00075	2	66 LONGVIEW DRIVE
CARLSON, THEODORE J. & NANCY B.	0039	18.02	21		000000		2	11 RICHARD DRIVE
CARLTON, THOMAS F & BERLINGER, MARY E	0213	162.05	2		000000	08705 00315	2	22 ROBERTA LANE
CARNEVALE, PAMELA A	0015	7	88		000000	03504 00618	2	7 HIGHWOOD AVENUE
CARNEY, SEAN A & BOVI, HOPE DELLE	0076	42	81		001095	03541 01346	2	6 HUDSON AVENUE
CARPENTER, JAMES & LINDNER, KARA	0079	45	17		000000	08688 00747	2	30 RIDGE STREET
CARRERO, JAMES G.	0224	163	30		002730	07894 00584	2	37 CAMBRA ROAD
CARRINO, ANTHONY & JENNIFER	0238	163.13	5		002884	01694 02056	2	35 VAN DYKE ROAD
CARROLL, JOANNE	0171	134.03	14		000000	03322 01134	2	16 HEMLOCK STREET
CARROLL, WILLIAM J & KIMBERLY E	0076	44	1		000000	04825 00939	2	19 HUDSON AVENUE
CARROLL, JOHN E. & PATRICIA A.	0042	18.04	4		000000		2	50 RICHARD DRIVE
CARTAGENA JR, RAPHAEL S	0139	119	10		001917	03142 01706	2	17 DOW AVENUE
CARTER, PRESTON & CAITLIN	0144	120.01	23		000000	05045 00577	2	36 SALRIT AVENUE
CARULLO, CHRISTINA J. & THOMAS G.	0016	9	21		000000	04469 00760	2	75 SUMMIT AVENUE
CARUSO, NATALE & LESLIE	0223	163	24		000000	02799 00245	2	25 CAMBRA ROAD
CARVELL, LORRAINE	0116	73.06	8		000000	09145 00311	2	7 DUNCAN STREET
CARVER, BRETT S & KIM W	0189	148	32		000000	09097 00303	2	42 LINDBERGH PARKWAY
CASABLANCA, BETTY	0248	163.16	2221.1			01687 02489	2	21-1 TAMARON DRIVE
CASALE, VINCENT & MICHELE T.	0116	73.06	5		000000	07636 00190	2	16 MALCOLM STREET
CASELLA, NICHOLAS & JOYCETTE A	0101	72.02	2		000000	08720 00013	2	72 WEST SADDLE RIVER ROAD
CASENTA, JUSTIN & COLLEEN	0103	72.02	25		000000	02638 02210	2	16 WEST SADDLE RIVER ROAD
CASERTA, CHRISTOPHER	0215	162.06	14		000000	03038 00916	2	17 CATHY LANE
CASEY, ROBERT & CAROL T	0190	149	59		003194	01733 00404	2	54 SCHULER AVENUE
CASEY, VIRGINIA A.	0207	162.01	29		000000		2	7 SCOTT STREET
CASEY, MICHAEL & MAUREEN	0138	119	1.04		000000	08291 00024	2	4 WHITES LANE
CASSIDY, JAMES P. & CATHLEEN A.	0024	13	13		003146	08515 00255	2	50 CORTLANDT STREET
CASSIDY, JENNIFER & TIMOTHY	0167	134.01	16		002011	01638 00363	2	61 EVERGREEN STREET
CASTALDO JR, VINCENT & ALLISON	0230	163.05	1		000000	01921 01944	2	102 LINDBERGH PARKWAY
CASTALDO, JOHN A	0022	11	52		000016	00561 02191	2	60 SUMMIT AVENUE
CASTILLO REALTY CO INC	0130	108	18		000000		4A	48 FRANKLIN TURNPIKE
CASTNE, ELEANOR A & LAURA DIANE	0068	39	44		000998	04816 00198	2	116 MANHATTAN AVENUE
CASTRO-ESCOBAR, JUAN F	0241	163.14	21		000000	04368 01414	2	263 WYCKOFF AVE
CASTRO, LOUIS & GLORIA	0205	162.01	6.02		003196	07638 00556	2	10 CRESCENT AVENUE
CASTRO, MARIEL P. & MADDEN PETER H.	0090	54	36		000000	04144 01591	2	129 BERGEN AVENUE
CATERINICCHIA, FRANK & JANIS	0237	163.11	2		000000		2	6 DURANTE ROAD
CATHCART III, ANDREW M & ELIZABETH A	0217	162.08	22		000000	04409 00016	2	16 DERBY LANE
CATHCART III, ANDREW M & ELIZABETH A	0247	163.16	2218.2			04591 01083	2	18-2 TAMARON DRIVE
CATHEY, CHRISTOPHER & SHARI	0110	72.05	25		000138	08194 00921	2	11 MACGREGOR COURT
CATLI, BRIDGETTE FENELON	0049	24	15		000759	01762 00253	2	71 WALDWICK AVENUE
CATOGGIO, VINCENT & PARADISO, ANTHONY	0191	149	75		000000	03270 00504	2	40 SCHULER AVENUE
CAVLOV, ANTHONY & PATRICIA	0201	155	8		000000	08579 00285	2	15 SHERMAN AVENUE

TAXING DISTRICT NO. 64 WALDWICK

COUNTY NO. 02 BERGEN

NAME OF OWNER ADDITIONAL OWNERS	PAGE NO.	BLOCK NO.	LOT NO.	LOT QUALIF.	ACCOUNT NO.	DEED BOOK	DEED PAGE	CLASS	PROPERTY LOCATION
CEDENO, GUIDO & NICOLE	0257	164	3		003011	02725	02209	2	8 LOCKWOOD DRIVE
CEDENO, JESUS A & JESSICA	0034	18.01	34.01	C0006	000000	03319	02144	2	44F E PROSPECT STREET
CEDENO, PABLO E	0003	1	83		000000	04922	00352	2	125 FRANKLIN TURNPIKE
CELESTE, ANTHONY & KAMELIA M.	0005	3	34		000303	07321	00930	2	44 MACKAY AVENUE
CENICOLA, M. T. & ENTWISTLE, N.D.	0031	17	53		000000	01381	01670	2	20 GROVE STREET
CENTAURO, KAREN ANN	0237	163.10	8		000000	09100	00239	2	19 LONGVIEW DRIVE
CENTINEO, PHILIP A. JR. & KARA L.	0242	163.16	15		000000	07908	00375	2	111 LONGVIEW DRIVE
CERCHIO, LORRAINE	0020	11	31		000000			2	21 BERGEN AVENUE
CERESNAK, MICHAEL & CHARLENE A.	0184	144	13		002248	08160	00396	2	193 WEST PROSPECT STREET
CERICOLA, RICHARD W. & ELIZABETH A.	0264	168	14			08253	00701	2	6 DANA DRIVE
CERNAK, PAUL E. & KATHLEEN	0108	72.04	47		000000	00283	00418	2	7 MACDONALD COURT
CERONE, DANIEL & DONNA M.	0104	72.02	36		000000	07719	00662	2	19 CAMPBELL STREET
CERVINO, JOSEPH & ARLETTE I.	0160	131	27.01			07523	00721	2	31 SMITH STREET
CHAFFIOTTE, JULIEANNE & BOCCIERI, CRAIG	0103	72.02	33		000000	04996	00479	2	13 CAMPBELL STREET
CHALAS, ARLETHA	0222	163	5		000000	03128	00797	2	100 CRESCENT AVENUE
CHAN, KRISTINE L	0092	60	13		000000	03592	01951	2	125 HUDSON AVENUE
CHANG, EARL C. & SOOK-KUEN	0006	3	56		000000			2	31 GRAND AVENUE
CHANG, THOMAS & KO, JINAH	0116	73.05	19		001618	05430	00569	2	41 WEST SADDLE RIVER ROAD
CHASE, ARIENNE	0229	163.03	46		000000	03441	02344	2	47 LYON ROAD
CHASE, JUDITH K.	0038	18.02	20		000000	08041	00086	2	15 RICHARD DRIVE
CHASE, SUZANNE B	0218	162.09	11		002668	02310	01271	2	26 GLENAIR AVENUE
CHATARPAL, SEETA	0244	163.16	2205.2			02536	00092	2	5-2 TAMARON DRIVE
CHEN, ETHAN YU CHANG & CHENG, VICKY C	0110	72.05	20		000000	02983	02324	2	54 STUART STREET
CHEN, HUNG MEI	0247	163.16	2217.2			05195	01098	2	17-2 TAMARON DRIVE
CHEN, QILIN & KATIE	0047	23	6		000000	09325	00200	2	70 WALDWICK AVENUE
CHEN, SHI & YANMIN HU	0086	51	24		000000	07664	00984	2	139 MANHATTAN AVENUE
CHEN, DAVID	0185	144	48		000000	04944	00181	2	75 LINDBERGH PARKWAY
CHENG, RAYMOND	0162	132	15.02			00693	02414	2	83 WEST PROSPECT STREET
CHERNIN, GEOFFREY A. & MULLER, AMY	0074	41	89		001078	08497	00586	2	75 EAST PROSPECT STREET
CHESSA, LORRAINE	0247	163.16	2216.2			00813	01341	2	16-2 TAMARON DRIVE
CHICAS, ROBERT & CLARA	0235	163.08	15.43			05074	01860	2	8 MASTERSON COURT
CHIODI, JOHN F. & LAMBERT, FERNE	0112	72.06	8		000000	08577	00204	2	64A-64B STUART STREET
CHIRDO, LEONARD & BEATRICE	0056	35	6		000000	01550	00523	2	128 SUMMIT AVENUE
CHIRICHELLO, PASQUALE & MARY	0108	72.03	38		000000	08292	00287	2	65 STUART STREET
CHIU, HAN YING	0038	18.02	10			05229	01237	2	37 RICHARD DRIVE
CHIURAZZI, ANDREW & TRACEY L	0166	134.01	5		002001	08748	00381	2	17 EVERGREEN STREET
CHO, HAYSOON & SUNGMAN	0039	18.02	31		000000	02582	01348	2	3 RICHARD DRIVE
CHO, MARK K	0253	163.16	2238.3			02578	01285	2	38-3 TAMARON DRIVE
CHOINSKI, BRENDAN & GAMARRA, CARMEN	0239	163.13	14		000000	04843	01032	2	60 LYON ROAD
CHOMIN, MICHAEL & VIRGINIA	0105	72.02	53		000000	03260	01390	2	40 DOUGLASS STREET
CHOUDHURY, SHAMSER & FATHEMA	0204	162.01	3		000000	05355	01866	2	58 CRESCENT AVENUE
CHRIST COMMUNITY CHURCH	0165	134	5		000000	07184	00132	15D	128 WYCKOFF AVENUE
CHRIST COMMUNITY CHURCH	0165	134	7.01		000000			15D	WYCKOFF AVE
CHRISTIANSEN, DAVID & NOLAN, AMY	0068	39	77		000000	7728	00665	2	79 GROVE STREET
CHRISTIANSEN, M. & NELIGAN, J	0093	61	37		000000	08830	00532	2	84 SHERIDAN AVENUE
CHRISTIANSON, S. & VALUQUETTE, M.	0116	73.05	21		000000	02919	01937	2	47 WEST SADDLE RIVER ROAD
CHRONOPOULOS, THOMAS & TERESA	0242	163.16	13		000241	08072	00904	2	119 LONGVIEW DRIVE
CHRZANOWSKI, JASON & LAURA	0196	153.03	7		000000	01756	01736	2	65 LILYAN STREET
CHUNG, JENNIFER & CHONG SUNG	0180	137	4		000000	04901	01300	2	126 WEST PROSPECT STREET
CHURCHSON, DREW & LORRAINE R.T/C	0065	38	62		000000	08192	00287	2	101 MANHATTAN AVENUE
CIANO, JOSEPH & JENNIFER	0191	149	66		000000	08997	00196	2	48 SCHULER AVENUE
CIARAVINO, JOHN & ALICIA	0129	106	34		001764	03746	01477	2	80 FRANKLIN TURNPIKE
CICCAGLIONE, ANNA M.	0126	102	17		000000	07978	00224	2	128 FRANKLIN TURNPIKE
CICHEWICZ, WALTER & ANGELA	0171	134.03	18		000000			2	32 HEMLOCK STREET
CIMILLO, FRANK & SOKOLOVA, ALINA	0071	40	66		000000	04358	01713	2	95 DORA AVENUE
CIROALO, JOSEPH & VICTORIA	0189	149	11		000000	05413	00749	2	54 LINDBERGH PARKWAY
CITRON, STEVEN S & DONNA M	0002	1	53		000000	08369	00613	2	16 SUMMIT AVENUE
CLARK, SCOTT & EILEEN M	0068	39	56		000000	01044	00401	2	101 GROVE STREET
CLARK, DONALD J. JR. & DAWN C. ALESSI-	0121	74	12		001679	08599	00987	2	8 BERGEN AVENUE
CLAUBERG, JORDAN & NICOLE	0159	131	10		000000	03433	01776	2	52 WANAMAKER AVE
CLAUS, JUSTINE	0212	162.04	2		000000	08557	00765	2	294 WYCKOFF AVENUE
CLAUSSEN, DIANE C.	0009	5	44		000000	00478	00481	2	53 GRAND AVENUE
CLINE, REYNA H.	0260	166	15		003035	08604	00697	2	4 SYCAMORE DRIVE
CLINTON, JOS D & BARBARA K	0008	4	43		000000			2	37 MOORE AVENUE
CLOHOSEY, JAMES F & CAROLINE	0213	162.04	16		002594	08524	00434	2	25 ROBERTA LANE
CLUTTERBUCK, JEFFREY	0086	51	19		001225	08777	00975	2	136 WALDWICK AVENUE
CLYNE, BARBARA ANN	0099	71	7.03		000000			1	505 ARDMORE ROAD
COAN, JENNIFER	0015	7	90		000421	04781	00328	2	5 HIGHWOOD AVENUE

TAXING DISTRICT NO. 64 WALDWICK

COUNTY NO. 02 BERGEN

NAME OF OWNER ADDITIONAL OWNERS	PAGE NO.	BLOCK NO.	LOT NO.	LOT QUALIF.	ACCOUNT NO.	DEED BOOK	DEED PAGE	CLASS	PROPERTY LOCATION
COBAN, JIMMY & JANET	0171	134.03	17		000000	00660	01544	2	28 HEMLOCK STREET
COBIN, JONATHAN & ALLYSON	0083	48	20		000000	09019	00334	2	136 DORA AVENUE
COCCHIERE, SCOTT & KATE R	0215	162.06	15		000000	03368	02091	2	21 CATHY LANE
COCHO, SHANNON & THOMAS	0226	163.03	15		002820	04548	01125	2	141 LINDBERGH PARKWAY
COFFEY, SHANE & SHARON	0055	34	78		000000	03721	00582	2	125 SUMMIT AVENUE
COGHLAN, STEVEN C. & NANCY T.	0094	62	37		001322			2	68 SHERIDAN AVENUE
COHEN, ALISON L	0028	16	7		000575	03078	01371	2	56 WALDWICK AVENUE
COHEN, DOUG & LAURA FAULKNER	0258	164	9		000000	09130	00239	2	26 LOCKWOOD DRIVE
COHEN, OFFER & JACQUELINE	0106	72.03	19		000000	01063	00014	2	12 CAMPBELL STREET
COHEN, ROZALY & REKUC, SEBASTIAN	0166	134.01	1		000000	04668	01607	2	42 MONROE STREET
COLACCI, NICHOLAS & CRISTINA	0190	149	33		000000	03110	02362	2	72 LINDBERGH PARKWAY
COLANERI, ROBERT & GINA	0106	72.03	10		000000	03789	01600	2	32 CAMPBELL STREET
COLAVITA, JOSEPH P & AMELIA	0085	50	11		001209			2	128 MANHATTAN AVENUE
COLAVITO, JOSEPH & KATHLEEN	0245	163.16	2207.3			00790	00555	2	7-3 TAMARON DRIVE
COLDON, EMILY & ALBERT P. JR.	0220	162.10	10		000000			2	34 DANTE PLACE
COLE, ALAN E. & JOAN M.	0115	73.05	9		000000			2	12 DUNCAN STREET
COLE, AMY & MANCUSO, THEODORE	0058	36	3		000000	04391	01036	2	80 BERGEN AVENUE
COLEMAN, KIMBERLY A & CHRISTOPHER G	0070	40	30		001026	09628	00017	2	100-A GROVE STREET
COLEMAN, LORRAINE	0153	128	34.04	CO4.1		04514	00876	2	4-1 VERNON COURT
COLETTIS, MICHELE	0240	163.14	5		002904			2	22 VAN DYKE ROAD
COLLADA, ROBERT J	0086	51	11		001222	02555	00496	2	126 WALDWICK AVE
COLLETTI, NICHOLAS C & SCWARTE, P	0142	120	20		000000	00389	00841	2	33 SALRIT AVENUE
COLLINS, THOMAS R & BARBARA	0065	38	64		000966	05149	00530	2	99A MANHATTAN AVENUE
COLLURA, PAUL & LAUREN	0050	26	10		000775	05168	01307	2	75 BERGEN AVENUE
COLM, AMY E	0122	74	31		000000	04420	00595	2	25 LINCOLN PLACE
COLOMBO, JANICE	0100	72.01	12		000000	07387	00320	2	188 EAST PROSPECT STREET
COLUCCI, VINCENT & PATTI-LYNN	0012	7	30		170386	08447	00719	2	50 MOORE AVENUE
COMANICI, IULIA D	0124	75	31		001710	02123	00994	2	11 WALDWICK AVENUE
COMPRES, ALLENY & ALFREDO	0085	50	42			04166	01956	2	115 GROVE STREET
CONIDI, FRANK & ANGELA	0069	40	17		000000	08498	00077	2	88 GROVE STREET
CONLEY, MARC & TRICIA	0093	62	1		000000	08595	00153	2	93 HUDSON AVENUE
CONLON, RALPH J. & VINCENZA	0075	42	19		000000	08152	00185	2	98 EAST PROSPECT STREET
CONLON, RALPH J. & VINCENZA	0076	42	66		000000	08152	00185	2	18 HUDSON AVENUE
CONLON, SEAN P. & BODINE, NICOLE H.	0243	163.16	21.02		000000	04352	00204	2	325 WYCKOFF AVENUE
CONLON, JAMES B. & MARY D.	0115	73.05	17		001616			2	35 WEST SADDLE RIVER ROAD
CONNELLY, BARBARA A.	0029	16	37		000594			2	40 WALDWICK AVENUE
CONNELLY, MARY T	0247	163.16	2219.2			08712	00612	2	19-2 TAMARON DRIVE
CONNOLLY, BARBARA	0251	163.16	2231.2			09524	00257	2	31-2 TAMARON DRIVE
CONNOLLY, KIM ALISON	0039	18.02	32		000000	03007	01635	2	1 RICHARD DRIVE
CONSIGLIO, JOSEPH & KELLY	0092	60	24		000000	08699	00675	2	94 SHERIDAN AVENUE
CONTRERAS, RAYMOND L. & COLLEEN P.	0050	26	13		000000	08002	00458	2	73 BERGEN AVENUE
CONTRERAS, EDUARDO & KELAHAN, THOMAS P.	0073	41	40		000000	04836	00127	2	112 DORA AVENUE
CONYNGHAM, BRENDA C	0191	150	28		000000	03152	00581	2	51 SCHULER AVENUE
COOK, WM R & CHARLENE G	0132	111	8		000000			4A	1 HARRISON AVENUE
COOKE, CATHERINE	0251	163.16	2232.2			04750	00675	2	32-2 TAMARON DRIVE
COOMBS, BRIAN & MICHELLE	0226	163.03	11		002817	09113	00019	2	125 LINDBERGH PARKWAY
COPELAND, J.D. & HELEN	0014	7	83		000000			2	19 HIGHWOOD AVENUE
COPPOLA, ANTHONY & DINAPOLI, BENJAMIN	0202	157	12.01		000000	03964	01017	2	70 HOPPER AVENUE
COQUET, CHARLES	0133	111	20		000000			2	24 WALTER HAMND PL
CORBETT, GLENN P & SHARON A	0262	167	10		000000	08631	00545	2	42 LOTUS LANE
CORBISERIE, BARBARA	0069	39	82		001912	08132	00394	2	75 GROVE STREET
CORBISIERO, JOSEPH V.	0023	11	67		000568	80442	27846	2	92 SUMMIT AVENUE
CORCORAN, RYAN J & KAITLIN E	0238	163.13	2			03152	01429	2	25 VAN DYKE ROAD
CORD, DAVID	0128	106	13		001758	02086	01251	2	57 HARRISON AVENUE
CORDES, ROBERT & MARIANNE	0064	38	7		000000			2	80 WALDWICK AVENUE
CORDOVA, JERSON E.P & OSUNA, HEYDI	0138	118	1.16			02999	01989	2	6 VAN DAN PLACE
COREY, CHAD & COURTNEY	0217	162.08	11		000000	02715	01022	2	31 GERARD DRIVE
CORKILL, JEFFREY & TERRI	0095	65	24		000000	00579	00794	2	143 WALDWICK AVE
CORNEJO, LUIS	0003	1	93		000000	08164	00666	2	133 FRANKLIN TURNPIKE
CORNETTO JR, RICHARD J & CLEMENTINE	0007	4	27		000000	02967	00841	2	36 GRAND AVENUE
CORONA, GERMANIA	0116	73.05	23		000000	05006	01691	2	53 WEST SADDLE RIVER ROAD
CORRA, STEPHEN & HANEN, TAMMY	0076	43	11		000000	07830	00965	2	9 HUDSON AVENUE
CORRADO, BRIAN & KAMILLA	0104	72.02	34		000000	00821	01155	2	15 CAMPBELL STREET
CORRALES, MATTHEW & MIGUEL	0148	125	4		000000	03528	00859	2	21 CLEVELAND AVENUE
CORSARO, JOANNE REME ETAL	0092	60	6		000000	03967	00940	2	129 HUDSON AVENUE
CORTEZ, FELIPE & BARAHONA, MARIA	0082	47	44		000000	08555	00643	2	52 HUDSON AVENUE
CORTEZ, ALEXANDER & COUCEIRO, MARIAN	0105	72.02	52		001458	02504	00221	2	38 DOUGLASS STREET
COSCIA, STEPEHEN G & SANDINA M	0150	127	12		000000	03366	01498	2	30 CLEVELAND AVENUE 2H-3X

TAXING DISTRICT NO. 64 WALDWICK

COUNTY NO. 02 BERGEN

NAME OF OWNER ADDITIONAL OWNERS	PAGE NO.	BLOCK NO.	LOT NO.	LOT QUALIF.	ACCOUNT NO.	DEED BOOK	DEED PAGE	CLASS	PROPERTY LOCATION
COSCIA, STEPHEN G	0124	75	32		001711	04114	00168	2	9 WALDWICK AVENUE
COSCIA, STEPHEN G & SANDINA	0003	1	90		001500	04885	00722	2	131 FRANKLIN TURNPIKE
COSCIA, STEPHEN G & STEPHEN F & SANDRA M	0150	127	11		000000	03024	02196	2	28 CLEVELAND AVENUE
COSENTINO, S. & CUNNIGHAM, R.	0251	163.16	2232.1			05422	00283	2	32-1 TAMARON DRIVE
COSGROVE, RYAN & ERICA	0031	17	50		000000	05256	00544	2	26 GROVE STREET
COSGROVE, C. & GREINER, M. & S.	0232	163.08	5		000000	01346	00027	2	51 LONGVIEW DRIVE
COSMAN, KYLE & FOREE, RYAN	0121	74	20		000000	05392	01099	2	24 BERGEN AVENUE
COTUGNO, MARK A & DEBORAH B	0035	18.01	36.05			08782	00704	2	9 WAYNE COURT
COTY, JAMES C. & SUSAN G.	0029	16	38		000595	07720	00989	2	42 WALDWICK AVENUE
COUCEIRO, CHRISTIAN & JULIANN	0109	72.04	66			04419	01409	2	6 STUART STREET
COUCH, JEFFREY E & SARAH T	0078	44	36		000000	04677	01086	2	38 DONALD PLACE
COUGHLIN, SAWYER & CHU, MICHAELA	0044	19	18		000715	04842	00115	2	44 DORA AVENUE
COUGHLIN, STEVEN & JENNIFER	0258	165	1		000000	01495	02227	2	32 LOCKWOOD DRIVE
COUNTY OF BERGEN	0221	162.11	13		000000			15F	GREEN ACRES
COURTER, JACLYN & BORCHARDT, KEVIN	0110	72.05	24		000000	03640	00820	2	12 MACGREGOR COURT
COURTNEY, TIMOTHY J & CAROL ANN	0196	153.03	8		000000	09459	00432	2	77 LILYAN STREET
COVENEY, RICHARD & SMITH, CHRISTINE	0040	18.03	10		000000	03275	01599	2	23 CHARLES TERRACE
COVNEY, GEORGE & MARCELLA	0167	134.01	18		000000			1	69 EVERGREEN STREET
COWIE, STEPHEN C. & MARIA ELICIA	0162	132	19		000000	07665	00949	2	18 VAN COURT
COX, ALISON R	0062	37	40		000000	09486	00178	2	114 LINCOLN PLACE
COZZE, THOMAS P & JESSICA M	0201	156	3		000000	01438	00669	2	12 PENNINGTON AVENUE
COZZUPOLI, SALVATORE & TONI	0089	54	1		000000	09339	00277	2	170 SUMMIT AVENUE
CRAMOS, L.I.C.	0121	74	9		000000	07759	00485	4A	95 FRANKLIN TURNPIKE
CRANE JR, THOMAS R & ANNE G	0179	136	6.09		003185	02490	00217	2	1 VINE STREET
CRAVEN JACQUELINE M	0045	20	43		000000	04867	01071	2	47 EAST PROSPECT STREET
CRAVEN, CHRISTOPHER & AMY R.	0196	153.03	8.01		002387	08342	00724	2	92 WHITE POND ROAD
CREED, CHRISTOPHER J & MURPHY SUSAN M	0264	168	15			03776	00375	2	8 DANA DRIVE
CRESCENT & WYCKOFF, WALDWICK, L.P.	0204	162.01	1			07690	00206	4A	64 CRESCENT AVENUE
CRISTO, CHARLES & KIM L	0065	38	49			01765	01156	2	115 MANHATTAN AVENUE
CRITELLI, JANET	0250	163.16	2230.2			08322	00928	2	30-2 TAMARON DRIVE
CRON, MARK & CHRISTINA	0114	73	19		000000	08109	00810	2	14 ACKERMAN STREET
CROTTY, TERRI-ANNE	0094	64	8		000000	03988	00437	2	150 BERGEN AVENUE
CROWE, JOHN J & LISA M	0255	163.18	3		002947	02656	01242	2	28 LOTUS LANE
CRUSCO, BEATRICE	0199	154	17		000000			2	3 LAKEVIEW DRIVE
CRUZ JR, EDWIN R	0056	35	28		000000	04689	01695	2	150 SUMMIT AVE
CRUZ, JOSEPH A & GALINDO, VANESSA R	0148	125	24		000175	03441	02087	2	22 MAPLE AVENUE
CRUZ, RAMATIS & BLANCA GENTILE-CRUZ	0228	163.03	39		000000	03039	00365	2	15 CYPRESS COURT
CUACUAS, ANTONIO & OLGA	0146	122	9		000000	04042	01009	2	61 WYCKOFF AVENUE
CULLERE, JOHN & BARBARA	0007	4	15		000322	07415	00421	2	24 GRAND AVENUE
CUMMINS, ROBERT & EMMA	0108	72.04	44			03436	00026	2	12 MACDONALD COURT
CUNNEELY, MICHAEL A. & DOLORES E.	0210	162.03	23		000000	07841	00294	2	7 KENNEDY DRIVE
CUNNEEN, DANIEL V. & LORRAINE A.	0182	139	22		000000	08206	00420	2	2 YVONNE STREET
CUNNINGHAM, JAMES	0054	34	1		000000	04520	01697	2	72 RIDGEWALD AVENUE
CUNNINGHAM, KEVIN & ELIZABETH	0004	2	26		000000	07979	00713	2	43 MACKAY AVENUE
CUOCO, JASON & CATERINA CUOCO	0021	11	47		000000	08636	00264	2	2 PARK AVENUE
CZERMINSKI, KRISTIN & SCHRIMP, RONALD	0175	135	5.04		002216	02629	01856	2	188 WYCKOFF AVENUE
D&B WALDWICK PROPERTY LLC	0122	74	34			05468	01209	2	17 LINCOLN PLACE
D'ALBENZIO, GIANNINA	0170	134.03	2		002045	01775	01565	2	62 EVERGREEN STREET
D'ALESSANDRO, CARMINE & HERNANDEZ, S	0144	120.01	22		000000	07587	00920	2	34 SALRIT AVENUE
D'ALESSANDRO, THOMAS & KATHLEEN M.	0245	163.16	2210.3			02818	00773	2	10-3 TAMARON DRIVE
D'ANCONA, CHRISTOPHER & NICOLE	0224	163.01	9		000000	03160	00910	2	5 VAN DYKE ROAD
D'ANGELO, CHRISTINE L	0149	126	2.03			09123	00649	2	40 MAPLE AVENUE
D'ANNIBALE, SANDRA	0156	128	54	C0002		00893	01626	2	101 WYCKOFF AVENUE UNIT B
D'AUGUSTINE, ANTHONY & PATRICIA ANN	0104	72.02	35		000000			2	17 CAMPBELL STREET
DA ROSA, NICHOLAS & TARA	0172	134.04	14.01		000000	01085	02021	2	19 JOHN DOW AVENUE
DA SILVA, CHRISTIAN	0120	74	3		000000	09107	00446	2	101 FRANKLIN TURNPIKE
DACALES, THELMA	0010	6	43		000000			2	63 MOORE AVENUE
DACK, JOHN P & LEE ANN	0150	127	9		000000	04159	00670	2	25 WANAMAKER AVENUE
DADA, MOUSTAFA & ALI	0114	73	21		000000	09525	00477	2	8 ACKERMAN STREET
DAGHER, CAMILLE K & FARHAT, NASSIMA	0062	37	46		000929	09000	00121	2	117 WALDWICK AVENUE
DAILEY, EDWARD A & ZITKO, MICHELLE M	0104	72.02	40		000000	08511	00542	2	27 CAMPBELL STREET
DAISY, MARQUIS & AGRAMONTE, ADRIA V	0018	9	57		002474	04768	01191	2	44 HIGHWOOD AVENUE
DALIE, JOSHUA ADAM BRADLEY & ALLYSON	0141	120	9		000000	05291	01192	2	1 SALRIT AVENUE
DALY, THOMAS J. & WOODS, SUZANNE	0042	18.03	28		000690	07784	00378	2	34 RICHARD DRIVE
DALY, CHRISTOPHER J & SHANNON	0231	163.07	6		002777	03756	01789	2	4 OAKVIEW DRIVE
DANG, VINH Q	0053	33	78		000000	08722	00902	2	89 RIDGEWALD AVENUE
DANIELS, CARL J	0236	163.08	15.53			03223	00598	2	28 MASTERSON COURT
DANIELS, CURTIS & MAUREEN C.	0262	167	3			07473	00334	2	43 LOCKWOOD DRIVE

TAXING DISTRICT NO. 64 WALDWICK

COUNTY NO. 02 BERGEN

NAME OF OWNER ADDITIONAL OWNERS	PAGE NO.	BLOCK NO.	LOT NO.	LOT QUALIF.	ACCOUNT NO.	DEED BOOK	DEED PAGE	CLASS	PROPERTY LOCATION
DANJO REALTY, LLC	0032	17	57.02		000000	07954	00678	4A 71	FRANKLIN TURNPIKE
DANZA GROUP XIII, LLC	0177	136	1.01		000000	08405	00368	4A 71	CRESCENT AVENUE
DARCY, WENDY A	0063	37	63		000000	03327	01804	2	101 WALDWICK AVENUE
DARGAHI, AFSANEH	0148	125	21		001954	03109	02062	2	18 MAPLE AVENUE
DARIUS, KEVIN	0114	73	22		000000	03384	02239	2	4 ACKERMAN STREET
DARVIN, S.C. & DARVIN, J.A.	0028	16	21		000000	04338	01210	2	37 GROVE STREET
DATTOLI, CHRISTINE M	0096	66	19		000000	03417	00353	2	145 MANHATTAN AVENUE
DAVID, JEREMY & MELISSA	0119	73.07	32		000000	02930	02095	2	24 RUSTIC DRIVE
DAVIDSON, BRIAN & AMY	0224	163	29		002729	08701	00129	2	35 CAMBRA ROAD
DAVIS, DAVID & MARY ELLEN	0259	165	6		002995	01539	00720	2	48 LOCKWOOD DRIVE
DAVIS, JOSEPH & PATRICIA	0224	163.01	7		000000	08446	00068	2	28 CAMBRA ROAD
DAVIS, LISA ANN	0097	70	2		000000	08096	00369	2	25 HOWARD PLACE
DAVIS, THOMAS & EILEEN	0078	44	39		001891	07643	00698	1	DONALD PLACE
DAVIS, NANCY	0183	142	11		000000	05050	00498	2	3 VINE STREET
DAVIS, RENEE	0152	128	34.01	COL.1		03958	00671	2	1-1 VERNON COURT
DAWLI, CHAMOUN & MARIA CLARITO	0011	6	52		000000	00620	00492	2	73 MOORE AVENUE
DAWSON, DAVID A & KELLY K	0221	162.11	7		000000	09081	00359	2	29 DANTE PLACE
DAWSON, CHRISTINE A	0037	18.02	3		000000			2	51 RICHARD DRIVE
DAYAN, CLAIREANNE & TENIDO JUSTIN	0013	7	72		000406	04734	01175	2	41 HIGHWOOD AVENUE
DE BARI, JOSEPH & INGRID	0134	113	9.02		000000	03371	00730	2	3 LAFAYETTE PLACE
DE BASIS, ROY & SUMANA	0100	72.01	5		001398	08846	00727	2	172 EAST PROSPECT STREET
DE BLOCK, MARC & RACHEL	0224	163	31		000000	09129	00958	2	39 CAMBRA ROAD
DE FAZIO, QUENTIN J & ANNETTE	0065	38	68		000000	01929	00508	2	97 MANHATTAN AVENUE
DE IANNI, DOREEN	0175	135	5.03			07764	00066	2	36 JOHN DOW AVENUE
DE LAURA, THOMAS W. & CHARLOTTE D.	0242	163.16	12		000000	07538	00930	2	125 LONGVIEW DRIVE
DE LOS REYES, RALENE G. & REYES, RYAN	0046	20	54		000000	05209	01024	2	41 E PROSPECT STREET
DE MARIO, RICHARD A.	0043	19	1		000000	07675	00095	2	26 DORA AVENUE
DE MARTINI, GLORIA	0202	157	13.01			07269	00229	2	60 HOPPER AVENUE
DE MARTINI, PAUL III	0202	157	13.04					1	24 SHERMAN AVENUE
DE PHILLIPS, STEPHEN M. & MARY C.	0092	60	16		000000			2	121 HUDSON AVENUE
DE PRIMO, DENISE H	0050	28	15			08834	00300	2	77 HIGHWOOD AVENUE
DE PRIMO, DENNIS T. & JEANETTE	0058	35	73		000876	07520	00023	2	93 BERGEN AVENUE
DE SIERVO, JULIA A	0059	36	38		000000	00404	00800	2	114 BERGEN AVENUE
DE SOUSA, MARY	0195	153.03	5.01		000000	09138	00338	2	97 LILYAN STREET
DE VAUL, HEATHER	0009	6	10		000000	00423	01804	2	58 GRAND AVENUE
DEAK, ZOLTAN & KRISTINA	0201	155	6		000216	01200	01845	2	96 HOPPER AVENUE
DEAK, ZOLTAN F	0058	35	69		000000	03274	01647	2	97 BERGEN AVENUE
DEBLAU CHRISTOPHER	0147	123	8		001937	04562	00848	2	65 WYCKOFF AVENUE 2X
DECANIO, AMY	0022	11	60.01		000000	04840	01059	2	76 SUMMIT AVENUE
DECASTRO, MIKKO & MARCELO, LUCILLE	0168	134.01	36		000000	04258	01648	2	174 WYCKOFF AVE
DECHERT, JASON & LISAMARIE	0124	76	15		000000	04647	01427	2	18 WALDWICK AVENUE
DECICCO, FRANK & JANINE	0095	64	21		000000	01156	00453	2	126 HUDSON AVENUE
DECICCO, JOSEPH & KERRY	0009	5	8			02028	00108	2	68 MACKAY AVENUE
DEEKEN, STACEY LEE & JONES, JANE & JAMES	0064	38	25		000000	04286	00063	2	98 WALDWICK AVENUE
DEFABIIS, KATHLEEN D	0181	137	16		000000	01967	02187	2	138 WEST PROSPECT STREET
DEFRINO, ROBERT A. & PATRICE E.	0084	49	24		000099			2	135 DORA AVENUE
DEGIOVINE, RICHARD JR & LISA	0093	61	26		001307	09494	00129	2	78 SHERIDAN AVENUE
DEKRAMER, SCOTT R & JANE S	0105	72.03	1		000000	08815	00672	2	67 STUART STREET
DEL CASTILLO, ELENA M & MARK	0193	153.01	1		002358	01974	02219	2	122 LILYAN STREET
DEL CORRO, KATLEEN A & LEE, BRANDON A	0211	162.03	33		000000	04289	00047	2	268 WYCKOFF AVENUE
DEL FAVERO, CAITLIN	0070	40	50		000000	04260	01216	2	109 DORA AVENUE
DEL GAUDIO, MICHAEL	0258	164	7		000000	07522	00186	2	20 LOCKWOOD DRIVE
DEL REY, PAUL S & MICHELLE D	0237	163.10	12		000000	03419	00540	2	17 PINEVIEW DRIVE
DEL RIO, BRYAN & TARA	0223	163	16		00000000	09318	00435	2	5 CAMBRA ROAD
DEL TUFO, ALAN & CUPAC, STEFANIE	0066	38	78			02372	01203	2	87 MANHATTAN AVENUE
DELAHANTY, MONICA & MALESPINA, JOHN	0084	49	36		000000	03795	01679	2	123 DORA AVENUE
DEL CID, JOSE	0162	132	17.01		000000	02024	00323	2	6 VAN COURT
DELEHANTY, RYAN & DANIELLE	0212	162.03	45		000000	03326	00484	2	40 LEONARD DRIVE
DELGADO, DERRICK & ANNIE JINHYUN	0132	111	3		000000	04087	01372	2	31 HARRISON AVENUE
DELGADO, JOSE	0226	163.03	3		000000	08402	00631	2	93 LINDBERGH PARKWAY
DELGADO, ROSA M. & HIDLAGO, JUAN C.	0026	15	9		000000	02504	00704	2	54 LINCOLN PLACE
DELGAUDIO, JOAN	0258	164	11		003049			2	21 DURANTE ROAD
DELIA, JANET	0070	40	32		000000	08220	00550	2	102 GROVE STREET
DELIA, RALPH & DOREEN	0060	36	74		000000			2	91 LINCOLN PLACE
DELLA FERA, M. & DECLEMENTE, L.	0198	154	14	C0001		05304	01875	2	1 SARAH KATHRYN WAY
DELLAGLIO, EUGENE W & MAUREEN	0171	134.03	16		000000	09549	00454	2	24 HEMLOCK STREET
DELLAVECHIA, DARREN L & DEBORAH L	0262	167	5		003060	00360	00300	2	49 LOCKWOOD DRIVE
DELLECHIAIE, JOANN	0198	154	14	C0007		00403	01991	2	7 SARAH KATHRYN WAY

TAXING DISTRICT NO. 64 WALDWICK

COUNTY NO. 02 BERGEN

NAME OF OWNER ADDITIONAL OWNERS	PAGE NO.	BLOCK NO.	LOT NO.	LOT QUALIF.	ACCOUNT NO.	DEED BOOK	DEED PAGE	CLASS	PROPERTY LOCATION
DELLISANTI TRST %MARTINO/DELLISANTI	0021	11	39		000013	02798	01572	2	5 BERGEN AVENUE
DELREY, PETER J	0217	162.08	8		000000	03304	00651	2	23 GERARD DRIVE
DELUCCA, SHANE & DANA	0068	39	42		000000	00976	00291	2	114 MANHATTAN AVENUE
DELUISSE, RALPH	0039	18.02	29		000000	05414	01268	2	68 EAST PROSPECT STREET
DELVALLE,M&J,THORSLAND,B.& SMITH T.	0128	106	5		000000			2	65 HARRISON AVENUE
DEMARCO, ANTHONY J. & TERESA A.	0168	134.01	40		000000	08209	00789	2	158 WYCKOFF AVENUE
DEMARCO, RONALD	0066	38	84		000000			2	79 MANHATTAN AVENUE
DEMARTINI, JEAN	0170	134.02	15		000000			2	6 MONROE STREET
DEMENNA, MARK ROCCO & KRISTIE MARIE	0051	30	8		000000	05247	00524	2	95 HIGHWOOD AVENUE
DEMOE, JAMES	0023	12	15		000000	08784	00475	2	67 BERGEN AVENUE
DEMERS, ANDREW & JENNIFER	0190	149	34		000000	00616	01859	2	74 LINDBERGH PARKWAY
DEMILIA, PATRICIA B	0253	163.16	2241.2		000000	05203	01349	2	41-2 TAMARON DRIVE
DEMKO, JEFFREY, M.	0232	163.08	7		000000	08219	00338	2	59 LONGVIEW DRIVE
DEMPSEY, JOHN & DONNA	0234	163.08	15.25			03205	02067	2	14 PINEVIEW DRIVE
DEMPSEY, KRISTOPHER J	0233	163.08	15.04			02087	00517	2	4 DIPIPO COURT
DEPOMPEO, MARK	0148	125	19		001953	04604	01243	2	16 MAPLE AVENUE
DEPPE,MICHAEL J. & ANNE MARIE	0107	72.03	29		000000	07460	00030	2	41 STUART STREET
DERISE,ANGELO M& HELEN DIAKAKIS	0113	73	15		001594	07383	00476	2	30 ACKERMAN STREET
DEROSA, MICHAEL & FARLEY,LYNNE ANN	0241	163.14	22		000000	02070	01351	2	265 WYCKOFF AVENUE
DEROSA, SUSAN	0226	163.03	14		000230	02041	00103	2	137 LINDBERGH PARKWAY
DERUITER,MICHAEL J.	0057	35	50		000000			2	115 BERGEN AVENUE
DESANTIS,JOSEPH L. & DADMARA	0239	163.13	15		000000	07722	00859	2	54 LYON ROAD
DESIMINI, FRANK S. & JANET	0033	18.01	24		000000			2	18 CHARLES TERRACE
DESIMONE, DANIEL A & JOANNE C	0038	18.02	13		000000	01928	02490	2	31 RICHARD DRIVE
DEUTSCH, ADAM	0071	40	81		001047	01721	01146	2	79 DORA AVENUE
DEUTSCH, JASON & MARYANN	0030	17	20		000000	01822	01723	2	33 DORA AVENUE
DEVEREAUX, JOHN T. & LESLIE J.	0214	162.05	12		000000			2	11 BEVERLY LANE
DEVINE, JONATHAN P. & CHRISTINA L.	0008	4	35		000000	02162	00411	2	44 GRAND AVENUE
DEVITT,DAMIEN P& SCHIELKE,HEATHER L	0038	18.02	17		000661	04783	01113	2	23 RICHARD DRIVE
DEVLUGT BRIAN & ANGELA	0209	162.02	14		000000	02000	00149	2	9 WILSON TERRACE
DEWEIL, RALPH & JOANN	0086	51	27		001228	07956	50019	2	137 MANHATTAN AVENUE
DEWITT, JOHN	0001	1	36		000256	03061	01839	2	2 SUMMIT AVENUE
DEWOLF, LEONIA	0250	163.16	2229.1			02643	01413	2	29-1 TAMARON DRIVE
DI CANIO, MICHAEL E & JILL E	0095	64	24		000000	08373	00737	2	149 LINCOLN PLACE
DI PASQUALE, DAMIEN & MARIBEL	0170	134.02	17		000000	08781	00422	2	20 MONROE STREET
DI PIETRO,GIUSEPPE & RENATA	0162	132	13.08		002176			2	38 BOHNERT PLACE
DI PRIMO, MARIBEL & DOMINIC TRSTES	0221	162.11	15		002698	02528	01675	2	194 ANTHONY PLACE
DIAZ, GEORGE & ASHLEY	0127	105	13		001739	05465	01270	2	83 HARRISON AVENUE
DIAZ, GEORGE & ASHLEY	0209	162.02	15		000000	02036	00059	2	7 WILSON TERR.
DIAZ, MICHAEL R	0124	76	9.01		000000	09104	00311	2	75 FRANKLIN TURNPIKE
DIAZ, MIGUEL RAMOS & BIANCA	0101	72.02	1		000000	05375	00459	15F	74 WEST SADDLE RIVER ROAD
DIAZ,BART& DEBRA	0156	128	47		000000	04302	01252	2	93 WYCKOFF AVE
DIBETTA, PAUL C.	0098	71	3.02		000000	03142	01276	1	303 ARDMORE ROAD, REAR
DIBONA, ANTONIO ETAL	0217	162.08	5		000000	02166	00306	2	15 GERARD DRIVE
DICKINSON, CHARLES A, JR.&ELIZABETH	0205	162.01	4.01		000000	07783	00766	2	44 CRESCENT AVENUE
DICKMAN, MITCHELL & LAURA	0228	163.03	34		000000	08372	00548	2	14 CYPRESS COURT
DIETEL, KEITH & CONCETTA	0095	65	18		000000	08462	00684	2	116 HUDSON AVENUE
DIGGINS, DANIEL PATRICK	0081	46	30		000000	04846	00618	2	16 HOWARD PLACE
DIGIACOMO, MICHAEL R & KRISTA B	0227	163.03	29		000000	01696	00513	2	106 LONGVIEW DRIVE
DIGIACOMO,ANTHONY	0102	72.02	17		000000	04856	00593	2	38 WEST SADDLE RIVER ROAD
DILEO, MARY	0252	163.16	2236.2			03588	00773	2	36-2 TAMARON DRIVE
DILGER,ROBERT F&BARBARA TRUSTEES	0079	45	1		000000	04724	00633	2	29 HUDSON AVENUE
DILL, ROWAN W. & DAYANA M.	0213	162.04	13		000000	07947	00282	2	15 ROBERTA LANE
DILLON, DOUGLAS & MICHELE	0030	17	8		000000	09497	00035	2	19 DORA AVENUE
DILLON, JOHN J. & MARY	0100	71.02	8		000000			2	9 SHERIDAN AVENUE
DINARO, MICHELE	0135	114	25		000000	00718	01073	2	5 HEWSON AVENUE
DINARO, MICHELE	0135	114	26		000000	00718	01073	4A	37 WEST PROSPECT STREET
DINNENY, JAMES F	0246	163.16	2214.2			05130	00029	2	14-2 TAMARON DRIVE
DIPIAZZA,JOSEPH & LAURA A.	0111	72.05	40		000000	07881	00822	2	34 STUART STREET
DIR COMMUTER SERV NJ DEPT OF TRANSP	0137	117	2					15C	HARRISON AVENUE
DIRECTOR, ANDREW S	0108	72.04	50		001570	02301	00619	2	26 STUART ST
DIRINGER, SABINE	0050	26	3		000000	02714	01956	2	122 SUMMIT AVENUE
DISALVO, ROBERT A. & LORE A.	0092	60	20		000114	07854	00208	2	117 HUDSON AVENUE
DISCHINO,HALENA M	0262	167	2		000000	03962	00040	2	41 LOCKWOOD DRIVE
DISTEFANO, J.A. & SAUERBORN, C. M.	0147	123	11		000000	03406	01706	2	10 CLEVELAND AVENUE
DITLIN TRST.%J. JANSSEN & R MALONE	0249	163.16	2223.3			03269	00811	2	23-3 TAMARON DRIVE
DITTAMO, JAY	0074	42	11		001082	08828	00143	2	92 EAST PROSPECT STREET
DITTAMO, RICKY & ELISE	0182	140	1		002222	08036	00476	2	162 WEST PROSPECT STREET

TAXING DISTRICT NO. 64 WALDWICK

COUNTY NO. 02 BERGEN

NAME OF OWNER ADDITIONAL OWNERS	PAGE NO.	BLOCK NO.	LOT NO.	LOT QUALIF.	ACCOUNT NO.	DEED BOOK	DEED PAGE	CLASS	PROPERTY LOCATION
DIZZIA, DANIEL & MENNITI, KRISTEN	0230	163.05	10		002763	04963	00702	2	98 LINDBERGH PARKWAY
DJH WALDWICK PROPERTIES LLC	0130	108	9			01435	00933	4A	38 FRANKLIN TURNPIKE
DOCTOR, GREGORY J. & MARIA	0042	18.04	1		000692	07428	00063	2	56 RICHARD DRIVE
DODWELL, BRIAN & PATRICIA	0062	37	56		000931	01743	00952	2	109 WALDWICK AVE
DOLINSKY, ANTHONY & GALLAGHER, KELLY	0097	70	3		000000	04697	01404	2	29 HOWARD PLACE
DOMARADSKY, ALEXANDRA	0222	163	7.01		000000	02843	00420	2	90 CRESCENT AVENUE
DOMARADSKY, BOHDAN	0222	163	7		000000			2	88 CRESCENT AVENUE
DOMBI, CARL & GEANNEMARIE	0092	60	33		000000	02493	00342	2	98 SHERIDAN AVENUE
DOMBROWSKI, M. & MALAMATINA, C.	0189	148	29		002311	03122	02190	2	40 LINDBERGH PARKWAY
DONAGHY, CELESTINE & MARY	0034	18.01	27		000000	08591	00602	2	12 CHARLES TERRACE
DONAGHY, CELESTINE & MARY	0074	41	74		000000	08265	00388	2	89 EAST PROSPECT STREET
DONCH, CHRISTOPHER M & JEAN M	0026	15	35		000019	00975	00834	2	39 WALDWICK AVENUE
DONDES, EDWARD & MINDY	0208	162.02	1		000000	08811	00531	2	5 WILSON TERRACE
DONNELLY, BRANDON & GABRIELLE	0009	5	36		000346	04884	00367	2	61 GRAND AVENUE
DONOFRIO, JOSEPH A. & ANDREA	0206	162.01	15		000000			2	12 WILSON TERRACE
DONOFRIO, VICTOR & LISA VALERIE	0109	72.04	57		000000	08197	00988	2	7 MACLAREN COURT
DONOGHUE, SEAN & ALLY BECK	0216	162.07	8		000000	05174	00106	2	2 CATHY LANE
DONOHUE, JACQUELINE	0195	153.02	3		000000	02820	01241	2	111 LILYAN STREET
DONOHUE, THOMAS E & ELIZABETH A	0120	73.07	41		000000	08513	00708	2	45 ACKERMAN STREET
DOOLITTLE, DOUGLAS W.	0191	149	78		002339			2	36 SCHULER AVENUE
DORAN, TIMOTHY M	0142	120	14		001084	02239	01506	2	11 BREARLY CRESCENT
DORASKI, DONALD & LINDA	0193	153.01	4		000000			2	106 LILYAN STREET
DORGAN, MATTHEW R & DIANE M	0141	120	1.02			01647	00197	2	16 DOW AVENUE
DORIA, ROSANNE	0247	163.16	2218.4			04331	01116	2	18-4 TAMARON DRIVE
DORRIS, GRAHAM & VERGANO, BONNIE	0175	135	3.03		000000	00939	01773	2	210 WYCKOFF AVENUE
DOS ANJOS, JOELISIO L. & JESSICA A.	0136	115	17		000000	02733	00563	2	50 HARRISON AVENUE
DOUCETTE, ROBYN C.	0004	2	38.01		000000			2	55 MACKAY AVENUE
DOUMA, RICHARD L. & LISA J.	0002	1	66		000000	08163	00431	2	28 SUMMIT AVENUE
DOUMA, WILLIAM & CAROL	0251	163.16	2233.1			02478	01146	2	33-1 TAMARON DRIVE
DOVLATYAN, HAROUTYAN	0031	17	44		000000	08828	00480	2	38 GROVE STREET
DOWLING, THOMAS & ALEXIS	0219	162.10	6		002678	00295	01601	2	25 GLENLAIR AVENUE
DOWNEY, JEREMIAH & BRITTANIE	0080	45	29		001139	04736	01937	2	73 DONALD PLACE
DOWSON, ALICE	0069	40	19		001021	03037	00071	2	90 GROVE STREET
DOYLE, DOUGLAS F	0129	107	3		000000	01903	01241	2	47 HARRISON AVENUE
DOYLE, THOMAS J & CHRISTINE E	0046	20	50		000729	09535	00142	2	43 EAST PROSPECT STREET
DOZOT, PHILIP JOHN & JEAN	0060	36	71		000000	07744	00926	2	93 LINCOLN PLACE
DP CONTRACTING INC	0097	67	10		000000	03268	01757	2	102 HUDSON AVENUE
DRAGONE, ANTHONY & CAPUTO, DEBORAH A	0213	162.05	4		000000	02225	00334	2	14 ROBERTA LANE
DRAKE, ANDREW & CERICOLA, KATHLEEN	0263	167	22		000000	04858	01841	2	7 LOTUS LANE
DRAKE, RICHARD S. & NADINE	0259	165	15		000000			2	43 DURANTE ROAD
DRESSLER, ROBERT & MONICA	0237	163.10	9			08731	00612	2	21 LONGVIEW DRIVE
DROSKE, STEPHEN A & KATHRYN D	0023	12	4		000000	02692	00109	2	114 SUMMIT AVENUE
DRURY, RICHARD A. & LINDA J.	0258	165	2		000000	07341	00106	2	36 LOCKWOOD DRIVE
DUBEY, ANUJ & SINGH, AKANSHA	0060	36	66		000903	04981	01546	2	99 LINCOLN PLACE
DUBNO, ELLIOT S. & DELORES M.	0073	41	56		000000	07543	00079	2	101 EAST PROSPECT STREET
DUBROWSKI, THOMAS & ELIZABETH	0204	161	2		000000	08719	00613	2	11 ALEXANDER AVENUE
DUCEWICZ, RALPH J & FRANCES	0006	3	40		000000			2	50 MACKAY AVENUE
DUDZIAK, DOROTA	0215	162.06	16		000000	05118	00377	2	25 CATHY LANE
DUEMMER MATTHEW P & CHRISTINE DEAN-	0012	7	37		000000	08319	00375	2	58 MOORE AVENUE
DUEMMER, GEORGE R. (G&J LIFE ESTATE)	0029	16	31.01			09001	00349	2	28 WALDWICK AVENUE
DUFF, MICHELE	0203	157	15		000000	04871	01050	2	2 IRVING PLACE
DUFF, SUSAN	0027	15	45		000552			2	38 LINCOLN PLACE
DUKE, JOHN A & MERRILYN CINDY	0009	5	20		000000	07588	00012	2	69 GRAND AVENUE
DUNN, DANIEL M. & WENDY A.	0060	36	78		000000	07560	00867	2	85 LINCOLN PLACE
DUNN, FRANCES	0090	54	17		000000	09244	00030	2	186 SUMMIT AVENUE
DUNNIGAN, EUGENE & VALERIE	0228	163.03	38		000000	08797	00851	2	19 CYPRESS COURT
DURAN, GISSELLE M	0070	40	44		000000	04385	00852	2	114 GROVE STREET
DURANT, PETER J. & JULIANNE	0043	19	8		000000	08046	00499	2	34 DORA AVENUE
DURANTE CHOPEK LLC	0156	128	45.04			02824	00787	2	14-16 CHOPEK LANE
DURANTE CHOPEK LLC	0156	128	45.05			02884	01325	2	18-20 CHOPEK LANE
DURANTE INVEST. GP. LIMIT. PRTN.	0134	114	1		000000			4A	9 HEWSON AVENUE
DURANTE INVESTMENT GROUP	0175	135	2.01			08181	00962	1	216 WYCKOFF AVENUE
DURANTE INVESTMENT GROUP L.P.	0176	135	17					2	47 CRESCENT AVENUE
DURANTE INVESTMT GROUP LP	0177	135	31			09485	00043	1	2 LEE COURT
DURANTE SARATOGA HOLDINGS L.P	0177	135	27			08541	00704	2	10 LEE COURT
DURANTE SARATOGA HOLDINGS LP	0175	135	2.02			09485	00040	1	214 WYCKOFF AVENUE
DURANTE SARATOGA HOLDINS LP	0177	135	22			08541	00694	1	14 LEE COURT
DURANTE, RON	0135	114	24		000000			4B	24 FREDERICK STREET

TAXING DISTRICT NO. 64 WALDWICK

COUNTY NO. 02 BERGEN

NAME OF OWNER ADDITIONAL OWNERS	PAGE NO.	BLOCK NO.	LOT NO.	LOT QUALIF.	ACCOUNT NO.	DEED BOOK PAGE	CLASS	PROPERTY LOCATION
DURANTE, RON	0156	128	45.01			07631 00136	2	2-4 CHOPEK LANE
DURANTE, RON	0156	128	45.02			07592 00826	2	6-8 CHOPEK LANE
DURANTE, RON	0176	135	16.01			08181 00960	1	53 CRESCENT AVENUE
DURANTE, RON	0164	133	25	C38.1			2	38-1 SMITH STREET
DURANTE, RON	0164	133	25	C38.2		07433 00747	2	38-2 SMITH STREET
DURANTE, RON	0164	133	26	C40.1			2	40-1 SMITH STREET
DURANTE, RON	0164	133	26	C40.2			2	40-2 SMITH STREET
DURANTE, RON	0165	133	27	C39.1			2	39-1 SMITH STREET
DURANTE, RON	0165	133	27	C39.2			2	39-2 SMITH STREET
DURANTE, RON	0165	133	28	C37.1			2	37-1 SMITH STREET
DURANTE, RON	0165	133	28	C37.2			2	37-2 SMITH STREET
DURKIN, THERESA	0249	163.16	2225.4			02784 01722	2	25-4 TAMARON DRIVE
DURSTEWITZ, DONALD & ALMA E	0025	14	13		000000		2	61 LINCOLN PLACE
DUSTON, CHRISTOPHER S.	0015	8	1		000000	07700 00878	2	84 MOORE AVENUE
DWORKIN, MARC & CHIN, HOYFONG	0199	154	14	C0012		04224 00224	2	12 SARAH KATHRYN WAY
DY, NOLI A JR & CAMPO, REGINA	0057	35	52		000057	03953 00268	2	113 BERGEN AVENUE
DYKSTRA, AUDRA A & WAYNE G	0229	163.03	57		000000	02126 01040	2	19 LYON ROAD
DZENIS, ERIC	0054	33	94		000000	07522 00799	2	73 RIDGEWALD AVENUE
DZIEKAN, DAVID A & ANDRIA M	0180	137	1		000000	01474 00181	2	120 WEST PROSPECT STREET
DZUGAY, KURT H	0046	21	7		000000	02398 01351	2	60 GROVE STREET
EADES, ANDREW & KIMBERLY	0260	166	3		000000	02355 01477	2	9 MARY LANE
EAGAN, WILLIAM D.	0181	137	10		000000		2	132 WEST PROSPECT STREET
EARL, ROBERT P.C.&MERYL L.	0078	44	44		000000		1	DONALD PLACE
EASTERN CHRISTIAN CHILDREN'S RET	0166	134	7.03			01548 00392	15D	148 WYCKOFF AVENUE
EASTMAN, PHILIP & ROSANNE	0168	134.01	33		000000	08840 00062	2	10 SMITHFIELD ROAD
EBELING, ERIC	0112	73	2			03965 01489	2	WEST SADDLE RIVER ROAD
EBRAHIMI, FRED F & DONNA M & LISA L	0236	163.08	15.48			01882 02457	2	18 MASTERTSON COURT
ECKERT, LORRAINE	0225	163.02	11		000000		2	15 WARREN PL
EDMONDS, JAMES E. & JUDITH A.	0123	75	15		000000	08433 00142	2	12 LINCOLN PLACE
EDWARDS, AIMEE & DICHISTINA, ANTHONY	0216	162.07	5		000000	03111 01467	2	12 CATHY LANE
EGAN, BONNIE & BRYAN J	0153	128	34.03	CO3.1		09031 00206	2	3-1 VERNON COURT
EGAN, DOUGLAS & ERICA	0232	163.08	4		000000	02444 02055	2	47 LONGVIEW DRIVE
EGAN, JAY A	0072	41	9		000000	04517 00529	2	82 DORA AVENUE
EGAN, RYAN & STEPHANIE	0114	73	25		001602	02179 01229	2	1 WEST SADDLE RIVER ROAD
EHRLINE III (ETALS), LEO T	0253	163.16	2241.4			09548 00366	2	41-4 TAMARON DRIVE
EHRLHORN, SHELLEY TRSTE	0099	71	4.01		000000	03636 01350	1	SHERIDAN AVENUE REAR
EISENBERG, KERRI & ROBERT L	0110	72.05	16		000000	02760 00975	2	7 MACBETH COURT
EISENBERG, MARTINA P & ROSS D.	0063	38	1		000000	03643 01444	2	74 WALDWICK AVENUE
EISENMANN, SUSSANA V	0094	62	28		001319	02349 02082	2	60 SHERIDAN AVENUE
EITNER JR, JOSPRH F & VALARIE A	0234	163.08	15.24			04282 01802	2	16 KING STREET
EITNER, JOHN PAUL & KIMBERLY	0166	134.01	7		000000	00420 01275	2	25 EVERGREEN STREET
EITNER, MICHAEL & SHANNON	0202	157	13		000000	05129 01100	2	62 HOPPER AVENUE
EJC WALDWICK LLC	0001	1	4		000000	03120 01971	4A	163 FRANKLIN TURNPIKE
EL-RAHEB, TILCIA	0128	105	34		000000	08233 00561	2	98 FRANKLIN TURNPIKE
ELFAR, JOSEPH & MOUSSA, IRENE ANNE	0052	30	10		000000	04100 01710	2	97 HIGHWOOD AVENUE
ELSASSER, THERESA	0097	68	15		000000	04884 00471	2	137 DORA AVENUE
EMAUS, VIRGINIA	0252	163.16	2236.1			05255 00885	2	36-1 TAMARON DRIVE
EMMERLING, SEAN & CLARK, STEFANIE	0218	162.09	1		000000	03359 01316	2	312 WYCKOFF AVENUE
EMOND, MATTHEW A & CAROLYN M	0032	17	57.01		000000	04105 01254	2	8 GROVE STREET
ERDMAN, C. & WINSICK, B.	0211	162.03	40		000000	04026 00322	2	24 LEONARD DRIVE
ERICKSEN, PAUL	0009	5	23		000345	07728 00943	2	71 GRAND AVENUE
ESCALANTE, DAYANA & NAVIA, ANDRES	0023	11	69		000000	01708 01412	2	94 SUMMIT AVE
ESCALANTE, VICTOR A	0156	128	44		000000	01861 01972	2	78A WEST PROSPECT STREET
ESCALANTE, VICTOR A. & CLAUDIA	0022	11	63		000000	08082 00814	2	84 SUMMIT AVENUE
ESPINO, STEPHANIE	0012	7	18		000000	03923 01390	2	40 MOORE AVENUE
ESQUIVEL, CARLOS & YAJAIRA	0083	48	45		001187	05033 01217	2	115 EAST PROSPECT STREET
ESTELL, CHARLES H & NANCY M	0257	163.18	22		000000	08608 00753	2	13 ELM COURT
ESTEVEZ, JOSEPH	0031	17	45		000000	05500 00212	2	36 GROVE STREET
ESTEVEZ, JOSEPH	0051	28	23		000000	02284 02209	2	141 CENTRE STREET
ESTRELLA, YASMIN	0134	113	9.01		000000	03366 00479	15F	32 HARRISON AVENUE
EUBANKS, RUTH-AN & BRANDON	0089	53	24		000000	04698 01810	2	139 LINCOLN PLACE
EVANS, ROBERT T. & JOANNE C.	0225	163.02	4		000000	08565 00994	2	32 LYON ROAD
EVANS, JOSEPH E. & CAROL LYNN	0098	71	3.01				2	3 SHERIDAN AVENUE
EZYK, CARTNEY, & DIANA	0022	11	55		000000		15F	66 SUMMIT AVE
FAHEY, JAMES T	0008	4	41		000000	03971 00256	2	41 MOORE AVENUE
FAIRCHILD, SCOTT & CAROLINE	0138	119	1.02			03223 00931	2	6 WHITES LANE
FALLER, JUSTIN	0145	120.02	4		000000	03154 01396	2	19 SALRIT AVENUE
FALLETTA, SALVATORE A. & JACQUELINE	0187	145	65		000000	08588 00568	2	19 LINDBERGH PARKWAY

TAXING DISTRICT NO. 64 WALDWICK

COUNTY NO. 02 BERGEN

NAME OF OWNER ADDITIONAL OWNERS	PAGE NO.	BLOCK NO.	LOT NO.	LOT QUALIF.	ACCOUNT NO.	DEED BOOK	DEED PAGE	CLASS	PROPERTY LOCATION
FALLON, DAMION & FLYNN, SHANNON	0049	25	3		000764	01538	01497	2	70 BERGEN AVENUE
FALLON, JOHN G & ERIN WALSH	0187	146	1		000000	09223	00108	2	4 LAKEVIEW DRIVE
FALLON, THOMAS J. & JANET KIM	0196	153.04	5		000000	07403	00183	2	103 WHITE POND ROAD
FANELLI, ALEXANDRA & WEINAR, KYLE	0071	40	76		000000	03368	00474	2	85 DORA AVENUE
FARHI, ELISA & WASSEL, MICHAEL	0015	8	9		000000	03343	02373	2	85 CORTLANDT STREET
FARLEY, ROBERT F & AMY D	0088	52	43		000000	08623	00891	2	121 WALDWICK AVENUE
FARLEY, SEAN & ELLEN	0015	7	87		000000	09012	00107	2	9 HIGHWOOD AVENUE
FARRELLY, MICHAEL & NANCY W.	0168	134.01	38		000000	07487	00882	2	166 WYCKOFF AVE
FARRICKER, CHARLES J. & JULIE L.	0167	134.01	25		000000	07458	00938	2	42 SMITHFIELD ROAD
FATONY, CATHERINE BRUNDAGE	0034	18.01	28		000635	05487	00127	2	10 CHARLES TERRACE
FAWZY, JIM & LEIGH	0132	111	4		000000	09505	00077	2	25 HARRISON AVE
FAY, KEVIN T & JESSICA L	0054	34	18		000000	01053	02127	2	90 RIDGEWALD AVENUE
FEARON, MICHAEL F. & DEBORAH K.	0010	6	36		000000	07511	00883	2	55 MOORE AVENUE
FEDERER, BLAZENA	0215	162.06	13		000000			2	15 CATHY LANE
FEGER, JEANNETTE	0221	162.11	20		000000	08693	00720	2	185 ANTHONY PLACE
FEICHTL, FRANK E. JR. & KATHLEEN	0072	41	22		000000			2	94 DORA AVENUE
FEIKERT, EILEEN M	0066	39	1		000977	00766	00993	2	74 MANHATTAN AVENUE
FELDMAN, MICHAEL & THERESA	0119	73.07	38		000000	08668	00108	2	48 RUSTIC DRIVE
FELLS, AMY & JAMES	0173	134.04	17		000000	04548	01507	1	FLORAL LANE
FELTMAN, CHRISTOPHER & LAURIE	0082	47	52		000097	08566	00279	2	46 HUDSON AVENUE
FENNEL TREVOR	0195	153.02	3.01		000000	04274	00385	2	105 LILYAN STREET
FERATOVIC, SECO	0127	105	18		000000	05029	01260	2	77 HARRISON AVENUE
FERENCEVYCH, M.L. & MACIOCI, S.S.	0150	127	10		000000	05149	01164	2	26 CLEVELAND AVENUE
FERGUSON, ALBERT S & LAUREN	0186	145	16		000000	01295	00854	2	163 WEST PROSPECT STREET
FERNANDES, MICHAEL, JEAN & TALARICO, S.	0160	132	2		000000			2	6 SMITH STREET
FERNANDEZ, PEDRO & MARIA	0216	162.08	1		000000	08732	00400	2	302 WYCKOFF AVENUE
FERNANDEZ, ROBERTO & MARIELA C	0250	163.16	2230.4			02599	02261	2	30-4 TAMARON DRIVE
FERRANTI, REGINA A	0244	163.16	2203.1			08534	00573	2	3-1 TAMARON DRIVE
FERRARA, JEREMY & JACQUELINE	0014	7	81		000000	01830	01688	2	23 HIGHWOOD AVENUE
FERRARA, JOSEPH & GEORGETTE DIANE	0052	33	11		000000	09016	00286	2	82 HIGHWOOD AVENUE
FERRARA, PASQUALE & PATRICIA	0238	163.13	6		000000	08339	00366	2	39 VAN DYKE ROAD
FERRARA, SAL T. & JO ANN	0058	35	75		000000			2	91 BERGEN AVENUE
FERRARI, DREW & MAGGIORE, JULIANA	0129	106	29		000000	02654	00337	2	72 FRANKLIN TURNPIKE
FERRERI, RONALD D. & CARLA C.	0208	162.01	35		000000	07891	00401	2	22 SCOTT STREET
FERRIS, WILLIAM E., III	0099	71.02	4		000000	07845	00682	2	20 MAPLE COURT
FERRO, ALBERT P & JOAN M	0205	162.01	7.03					1	ASSESSED IN WYCKOFF
FETCH, BRANDON & MELISSA	0138	119	1.01			01126	00648	2	16 WHITES LANE
FEUILLY, KEITH & MCNAMARA, LAUREN	0229	163.03	51		000000	01479	02162	2	33 LYON ROAD
FEY, TRACY & SANCHEZ, BRENT	0088	53	7		000000	03968	00194	2	128 BERGEN AVENUE
FIGLIUOLO, JAMES & CHRISTINE	0238	163.12	7		000000	08067	00040	2	44 DURANTE ROAD
FIGUEROA, JACQUELINE	0115	73.05	16		000000	09460	00441	2	33 WEST SADDLE RIVER ROAD
FIGULA, THOMAS & MUNIER, MICHELLE	0017	9	37		000000	08014	00678	2	43 SUMMIT AVENUE
FILOMENO, RONALD	0006	3	51		000004	08492	00198	2	35 GRAND AVENUE
FINALE, BRIAN & BLANCHE	0041	18.03	17		000000			2	1 CHARLES TERRACE
FINAN, THOMAS M & MARGARET A	0099	71	7.01		001387	08103	00441	1	419 ARDMORE ROAD
FINBLOOM, LAURA B	0154	128	34.06	CO6.2		05022	00948	2	6-2 VERNON COURT
FINDLAY JR, ANDREW & DANIELLE	0241	163.14	19		000000	03145	00537	2	6 CAMBRA ROAD
FINK, MATTHEW & MULLADY, GABRIELLA	0121	74	23		000000	01699	01934	2	30 BERGEN AVENUE
FINN, CHRISTOPHER & PERKINS, ERIN	0142	120.01	3		001855	05245	01395	2	108 WYCKOFF AVE
FINNEGAN (ETALS), MYLES M	0109	72.04	59		000000	00261	02217	2	22 STUART ST
FIOR, ALFRED & BARBARA	0250	163.16	2227.3			03604	01796	2	27-3 TAMARON DRIVE
FIOR, ANTONIO & LINDA	0128	106	11		000000			2	59 HARRISON AVENUE
FIOR, THOMAS F	0041	18.03	18		000000	02613	01620	15F	14 RICHARD DRIVE
FIOR, ALLAN D. & BARBARA J.	0188	147	1		002303	07158	00069	2	2 LINDBERGH PARKWAY
FIORNTINO, G.&S. & BECK, P.	0046	21	1		003161	01942	00879	2	52 GROVE STREET
FISCHER, DIANE J	0071	40	57		000000			2	103 DORA AVENUE
FISCHER, STEVEN & ROSARIA	0211	162.03	30		000000	05331	00706	2	39 KENNEDY DRIVE
FISCHER, FREDERICK J. JR. & MARY R.	0106	72.03	18		000000			2	14 CAMPBELL STREET
FISCHKELTA, PAULA M & ANTHONY J	0063	37	65		000000	03499	01554	2	97 WALDWICK AVENUE
FISHER, DAVID & BONITA	0234	163.08	15.19			01558	01421	2	6 KING STREET
FISHMAN, ANNA & RUDNITSKY, OLEG	0034	18.01	34.01	C0004	000000	01470	00418	2	44D E PROSPECT STREET
FITZGERALD, CHRISTOPHER	0141	120	8		000000	04845	00457	2	96 WYCKOFF AVE
FITZPATRICK, CANDICE	0043	18.04	16		000000	08299	00836	2	28 CHARLES TERRACE
FITZPATRICK, LIAM & DORAN, ALLISON	0057	35	62		000872	04235	00897	2	103 BERGEN AVENUE
FLANAGAN, MELISSA	0183	141	13		000000	05140	00737	2	3 BRADY STREET
FLANAGAN, REGINA A & GAUGLER, MARK	0254	163.17	4		000000	02581	01559	2	83 LONGVIEW DRIVE
FLATEKVAL, STEVEN P. & SHARON	0117	73.06	11		000000	07892	00550	2	50 MALCOLM STREET
FLATTEN, PETER D & SUZANNE E	0240	163.14	3		000000	01083	01435	2	11 BIRCH LANE

TAXING DISTRICT NO. 64 WALDWICK

COUNTY NO. 02 BERGEN

NAME OF OWNER ADDITIONAL OWNERS	PAGE NO.	BLOCK NO.	LOT NO.	LOT QUALIF.	ACCOUNT NO.	DEED BOOK	DEED PAGE	CLASS	PROPERTY LOCATION
FLEMING, JAMES H. JR & WALSH, DAWN	0013	7	66		000000	09338	00425	2	53 HIGHWOOD AVENUE
FLEMING, MATTHEW & JONES, JULIE	0010	6	18		000000	09149	00284	2	66 GRAND AVENUE
FLOCK, ROBERT	0215	162.06	9		000000	03720	01394	2	1 CATHY LANE
FLORES-GONCALVES, ANA S	0111	72.05	35		000000	03966	00198	2	11 MACDOUGAL COURT
FLUG, CRAIG A & GUZZO, CAROL A	0120	73.08	1		001666	03015	01406	2	3 ACKERMAN STREET
FOGEL CAPITAL MNGMNT TRUSTEE)	0262	167	8		003063	08546	00760	2	59 LOCKWOOD DRIVE
FOGGE, LEONARD B TRSTE/FMLY TRUST	0041	18.03	21		000686	04571	00876	2	20 RICHARD DRIVE
FOLCO, MARYANN	0153	128	34.03	CO3.3		04193	01797	2	3-3 VERNON COURT
FOLEY, RAYMOND K. & MARTA	0104	72.02	37		000132	07581	00243	2	21 CAMPBELL STREET
FOLKER, CAROLYN D	0015	8	6		000000	08335	00209	2	90 MOORE AVENUE
FOLWELL, SUZANNE H	0094	62	23		000000			2	56 SHERIDAN AVENUE
FONSECA, FRANCES	0071	40	68		001041	01110	02470	2	93 DORA AVENUE
FOODY, CHRISTOPHER & JO ELLEN	0160	131	25		000000	08885	00253	2	21 SMITH ST
FORAN, RICHARD D. & ESPOSITO, M.	0191	150	20.01		000000	08544	00007	2	45 SCHULER AVENUE
FOREST AVE PROPTY LLC	0163	133	1		000000	01602	02226	4A	3 BOHNERT PLACE
FORLINI, JOSEPH	0149	126	2.02			02985	00838	2	38 MAPLE AVENUE
FORSBERG, ANNA M	0014	7	77		000000	04785	00453	2	31 HIGHWOOD AVENUE
FORTESCUE, MICHAEL S	0240	163.14	12		000000	03839	01581	2	5 BENDER ROAD
FORTINO, MICHAEL D. & JODI L.	0092	60	36		000000	07486	00729	2	100 SHERIDAN AVENUE
FORUM SCHOOL FOUNDATION INC	0155	128	36.01		000000	07381	00563	15B	107 WYCKOFF AVENUE
FOSCHINI, MARK & JAMI	0060	36	63		000064	08913	00287	2	101 LINCOLN PLACE
FOSSATI, DANIEL WALTER & ALANA B	0115	73.05	13		000000	04399	01181	2	23 WEST SADDLE RIVER ROAD
FOSTER, RANDY & LAUREN	0136	115	19		001817	05470	00378	2	48 HARRISON AVENUE
FOTINO, THOMAS A. & ANNE M	0077	44	19		000000	08418	00743	2	13 EMMET PLACE
FOWLER, ANDREW & KAREN	0219	162.10	5		000000	00233	00482	2	21 GLENNAIR AVENUE
FOX AKA (FUCARINO), DOROTHY	0214	162.05	10		000000	08638	00597	2	5 BEVERLY LANE
FOX, CHARLES J. & DEBORAH M.	0214	162.05	15		000000			2	21 BEVERLY LANE
FRAMBACH, WILLIAM A. (ETAL)	0146	122	3		001925	08203	00701	2	9 CLEVELAND AVENUE
FRANCESCO, ALBERT C & FRANCES	0224	163.01	8		000000	09184	00241	2	22 CAMBRA ROAD
FRANCO, PETER L & KELLY D	0116	73.06	1		000000	09010	00180	2	44 MALCOLM STREET
FRANGOS, CATHERINE E.	0005	3	14		000000	07398	00485	2	24 MACKAY AVENUE
FRANKEL, JASON	0015	8	11		000000	05121	01672	2	80 CENTRE STREET
FRANKLIN TURNPIKE 13 LLC	0033	18.01	12		000000	03623	01100	4A	13 FRANKLIN TURNPIKE
FRAWLEY, MARIE	0260	166	11		000245	04538	00570	2	35 MARY LANE
FREDERIC, PATRICK & MARGARET	0083	48	33		000000	09058	00306	2	137 EAST PROSPECT STREET
FREDERICK STREET LENDING PTNRS LLC	0135	115	4		000000	04561	01657	4A	23-27 FREDERICK STREET
FREEBODY, GILLIAN	0067	39	25		000000	01637	01899	2	98 MANHATTAN AVENUE
FREEMAN, DANIEL P & CRON, SARAH E	0019	11	10		000000	02400	01233	2	59 BERGEN AVENUE
FREEMAN, THOMAS E. & ROSEMARY	0056	35	23		000000	07507	00498	2	146 SUMMIT AVENUE
FREGA, MICHELE & ROBERT W.	0233	163.08	15.06			00386	01155	2	6 DIPIPO COURT
FRENCH-KEARNS, PATRICIA L	0158	130	38		002149	04836	00761	2	53 WEST PROSPECT ST
FRESE, SCHEHERAZADE & KEENAN, ANTHONIA	0178	136	1.02		002197	00060	02273	2	81 CRESCENT AVENUE
FREY, ANDREW & RENEE	0242	163.16	6		000000	02013	00795	2	297 WYCKOFF AVENUE
FRIAL, LELANO A & JACINTA A	0144	120.01	26		000000	00000	00000	2	14 BARNES DRIVE
FRIEDLANDER, RONALD	0065	38	53		000000	03447	00739	2	111 MANHATTAN AVENUE
FRIEDMAN, JEAN & ARNOLD	0072	41	13		000000	04435	00558	2	86 DORA AVENUE
FRIEND, JAY M.	0008	4	48		000000			2	31 MOORE AVENUE
FRITSCH, CHARLES	0145	121	7		000000	02820	01648	2	7 MAPLE AVENUE
FRITZCHE, RYAN & GILLIAN	0004	2	62		000289	03989	00884	2	77 MACKAY AVENUE
FROHNAPFEL, DONNA	0194	153.01	5		000000	02272	00910	2	100 LILYAN STREET
FRUCHTMAN, ARTHUR	0137	118	1.04		000000	03346	01975	2	38 WYCKOFF AVE.
FRUSCELLA, ADAM & KRYSTAL	0017	9	32		000000	02516	00378	2	53 SUMMIT AVENUE
FU, JIE & YANG, AIZHI	0035	18.01	36.11			05140	01744	2	6 WAYNE COURT
FUCCILLI, NICOLA & JULIE	0170	134.03	6		000000	08648	00585	2	46 EVERGREEN STREET
FUHRMAN, CHRISTINE K	0087	52	18		000000	00050	01508	2	136 LINCOLN PLACE
FUHRMAN, TERRANCE & CAROL	0027	16	3		000000	09318	00428	2	52 WALDWICK AVENUE
FULCO, NICOLA & MICHELLE	0074	41	92		000000	07966	00161	2	73 EAST PROSPECT STREET
FURMAN, YELIZAVETA & ULLMER, RAYMOND	0253	163.16	2240.2			04066	01794	2	40-2 TAMARON DRIVE
FYTELSON, DAVID & JOAN	0181	137	19		000000	08326	00188	2	5 OAK PLACE
GAAL, ELLYNE	0253	163.16	2238.4			00663	01980	2	38-4 TAMARON DRIVE
GABARINI, PAUL & KATHRYN	0099	71	3.03		000000	03167	00279	1	311 ARDMORE ROAD, REAR
GABRIELE, MICHAEL & LOREDANA	0035	18.01	36.07			02117	01736	2	13 WAYNE COURT
GAETA, ROBERT & CAVALIERE, DANIELLA	0189	148	42		000000	05196	00275	2	24 SCHULER AVENUE
GAFFNEY, EDWIN	0061	36	80		000908	02070	01865	2	83 LINCOLN PLACE
GAFFNEY, SEAN M & LAURIE A	0220	162.11	1		002688	09413	00391	2	1 DANTE PLACE
GAGLIANO, FRANK & MAGURNO, CARMELIN	0021	11	45		000000	07965	00984	2	115 FRANKLIN TURNPIKE
GAGLIANO, FRANK & ROSE	0021	11	46		000000	07363	00064	2	117 FRANKLIN TURNPIKE
GAGLIANO, EUGENE L. & ADA	0179	136	11					2	12 DARLING ROAD

TAXING DISTRICT NO. 64 WALDWICK

COUNTY NO. 02 BERGEN

NAME OF OWNER ADDITIONAL OWNERS	PAGE NO.	BLOCK NO.	LOT NO.	LOT QUALIF.	ACCOUNT NO.	DEED BOOK	DEED PAGE	CLASS	PROPERTY LOCATION
GAGLIOSTRO, ANTHONY P ETAL	0149	126	5		000000	02292	01966	2	29 CLEVELAND AVENUE
GAGLIOTI, CARMELO & LORI	0127	105	20		000000	09140	00492	2	75 HARRISON AVENUE
GAHM, PAUL B & JUDY	0065	38	41		000000	09537	00011	2	114 WALDWICK AVENUE
GALANG,JOSEPH & NGUYEN, ANNA	0092	60	10		000000	04787	00167	2	127 HUDSON AVENUE
GALAROWICZ,AMY	0023	12	17		00514	03611	00726	2	65 BERGEN AVENUE
GALASSO, AMATO A./STEVE/ROSE/PAT	0131	110	2.02		000000	08002	00359	1	12-14 FRANKLIN TURNPIKE
GALASSO, AMATO A./STEVE,JR./ROSE/P.	0131	110	2.01		001781	08002	00359	4A	10 FRANKLIN TURNPIKE
GALICH, URI & IRENE	0155	128	43.01	C002	002120	000000	00000	2	82 WEST PROSPECT ST
GALLAGHER, KERI A. & TONE, STEPHEN	0073	41	66		000000	08053	00568	2	95 EAST PROSPECT STREET
GALLAGHER, STEPHEN & PATRICIA B	0143	120.01	11		000169	00878	01431	2	22 SALRIT AVENUE
GALLAGHER, THOMAS & KERRIE	0092	60	29		000000	05297	00091	2	96 SHERIDAN AVENUE
GALLENAGH, JAMES & DEIRDRE	0259	165	8		000000			2	54 LOCKWOOD DRIVE
GALLINA,MICHAEL & MARIA	0085	50	38		000000	03769	01660	2	119 GROVE STREET
GALLO, LUCAS & KATHRYN	0228	163.03	43		000000	04443	00480	2	59 LYON ROAD
GALLO, MICHAEL A & LEAH M	0021	11	49		000000	03394	01866	2	4 PARK AVENUE
GALVIN FMLY TRST/G&J GALVIN TRSTES	0186	145	1		002268	04967	00019	2	151 WEST PROSPECT STREET
GAMBARATO, MARCELO & ANDREA	0071	40	78		001046	00967	01587	2	81 DORA AVENUE
GAMBUTTI,ADAM P& FUCARINO KRISTIE A	0098	70	34		001380	03865	00455	2	15 HOWARD PLACE
GANGER, LINDA	0249	163.16	2223.4			00522	01561	2	23-4 TAMARON DRIVE
GANGUZZA, DENISE LEE	0246	163.16	2213.1			00139	01334	2	13-1 TAMARON DRIVE
GANGUZZA,MARK& BARTOW DON	0238	163.12	3		000000	04507	00538	2	26 DURANTE ROAD
GANJU, ANUM & SUNGA, BRYAN WENDELL	0110	72.05	21		000000	04503	01118	2	6 MACGREGOR COURT
GANJU,ADEEL&VASQUEZ-ROSARIO,YAZLYNN	0083	48	51		000000	03734	01118	2	111 EAST PROSPECT STREET
GANNON, KRISTI M	0153	128	34.01	CO1.4		09064	00494	2	1-4 VERNON COURT
GAPASIN, CORAZON & RENATO	0074	42	7		000000	09419	00183	2	88 EAST PROSPECT STREET
GARAFANO, MARK	0244	163.16	2204.3			04514	01209	2	4-3 TAMARON DRIVE
GARB, ROBERT & LORI	0225	163.02	7		000000	08026	00945	2	38 CAMBRA ROAD
GARBACCIO, ANTHONY S & ELIZABETH R	0176	135	11.01		000198	03419	01878	2	12 JOHN DOW AVENUE
GARBACCIO, CLIFF A. & MARY R.	0174	134.05	5		000000	07364	45200	2	6 WILDA LANE
GARBACCIO, DANIEL & HUI LIAN L	0159	130.01	14		000000	05340	00044	2	7 CLINTON PLACE
GARBACCIO, DANIEL & HUI-LIAN L	0159	130.01	10		000000	05341	00252	2	36 ZAZZETTI STREET
GARBACCIO, HUI-LIAN LEO & DANIEL C	0227	163.03	17		000000	02097	01530	2	149 LINDBERGH PARKWAY
GARBACCIO, KEVIN	0070	40	46		001033	05168	01354	2	113 DORA AVENUE
GARBACCIO,EARNEST K. & JANET	0231	163.06	5		000000			2	8 PINEVIEW DRIVE
GARBER, DONALD L & MARILYN H TRSTES	0099	71.01	2		000000	02396	00345	2	7 MAPLE COURT
GARGES, KEITH S & DIAZ, MADELINE	0058	35	87		000000	05347	00552	2	79 BERGEN AVENUE
GARCIA-MESA, ANDRES & CINDY	0095	65	21		000000	04436	01248	2	147 WALDWICK AVENUE
GARCIA, ADAM & DEBORAH	0213	162.05	6		000000	08340	00180	2	8 ROBERTA LANE
GARCIA, ANDRES & LUANNA	0211	162.03	38		000000	01707	00538	2	18 LEONARD DRIVE
GARCIA, REANA & HALWAGY, JUSTIN	0243	163.16	18.03		000000	05082	00213	1	6 BIRCH LANE
GARCIA, RODOLFO & PATRICIA	0116	73.06	6		000148	08614	00223	2	1 DUNCAN STREET
GARDNER, JAMES F. & JOAN	0241	163.16	2		000000			2	38 VAN DYKE ROAD
GARRAND, STEPHEN R. & JOAN P.	0110	72.05	23		000000			2	10 MACGREGOR COURT
GARVIE, TERRIE A.	0056	35	1		000000	07769	00325	2	124 SUMMIT AVENUE
GARZON,CARLOS & RODRIGUEZ,CAROLINA	0084	49	16		001196	00040	01392	2	130 GROVE STREET
GASPARIC, KRISTOPHER & ROBERTA	0181	139	1		000000	04284	00854	2	152 WEST PROSPECT STREET
GASSERT, TIMOTHY & KERRIE	0190	149	24		000000	05210	01245	2	64 LINDBERGH PARKWAY
GASSERT,FRANK & ANNE T	0199	154	14	C0009		05007	00979	2	9 SARAH KATHRYN WAY
GATSONIS, THEODORE C	0261	166	26		003046	00762	02139	2	48 SYCAMORE DRIVE
GATTI, MICHAEL A & RENEE L	0166	134.01	2		000000	09490	00416	2	5 EVERGREEN STREET
GATTO, JAMES & PIROTTA, GABRIELLA	0142	120.01	7		000168	05226	00587	2	12 SALRIT AVENUE
GAYED, EHAB & HANAN	0188	147	26		002307	08214	00617	2	28 LAKEVIEW DRIVE
GAZDICK, CHRISTOPHER J & JENNIFER A	0240	163.14	4		000000	01325	01867	2	15 BIRCH LANE
GEERTSEMA, JACOB M & CARA M	0105	72.02	51		000000	04216	00116	2	36 DOUGLASS STREET
GEHLBACH, DOUGLAS &COMPARETTO,DINA	0105	72.03	7		000000	02933	01777	2	40 CAMPBELL STREET
GEISMAR,ROBERT M &ARLIN S	0017	9	28		000000	03914	00025	2	61 SUMMIT AVENUE
GELLES, ADAM S & ANGELA D	0047	21	34		000000	08388	00437	2	57 DORA AVENUE
GENERATION III PROPERTIES MGMT LLC	0134	113	1		000000	04767	01834	1	38-38A WEST PROSPECT ST
GENERATION III PROPERTY MGMT LLC	0134	113	2		000000	00458	01876	4A	11 LAFAYETTE PLACE
GENOVESE, PAUL & THERESA	0233	163.08	15.13			01479	01534	2	13 DIPIPPA COURT
GENUARIO, BEATRICE	0233	163.08	15.11			01377	00341	2	11 DIPIPPA COURT
GERAGHTY,BRENDAN & MEGAN	0010	6	40		000363	04843	00885	2	61 MOORE AVENUE
GERAIS,SAMUEL & GARRETT,KRISTIN	0259	165	7		000000	04549	01543	2	50 LOCKWOOD DRIVE
GERBASIO, CHARLES P. & KATHLEEN	0019	10	7		000000	08549	00371	2	64 HIGHWOOD AVENUE
GERBINO,RONALD & JACQUELINE	0036	18.01	38.04	C0014				4A	14 EAST PROSPECT STREET
GERSON, CARL A & MILENA	0037	18.01	45		000000	05510	00612	2	4 RICHARD DRIVE
GHELANI, MAYUR & GANGAWANE, POONAM	0182	140	21		000000	01670	01979	2	2 IDALANE STREET
GHOBRIAL, C. & M. & WEN, M.	0133	112	5		000000	05350	00897	2	26 HARRISON AVENUE

TAXING DISTRICT NO. 64 WALDWICK

COUNTY NO. 02 BERGEN

NAME OF OWNER ADDITIONAL OWNERS	PAGE NO.	BLOCK NO.	LOT NO.	LOT QUALIF.	ACCOUNT NO.	DEED BOOK	DEED PAGE	CLASS	PROPERTY LOCATION
GIAMPAGLIA, MARC & MICHELLE	0188	147	23		000000	08807	00275	2	30 LAKEVIEW DRIVE
GIANNANTONIO, CARMELINA & FRANK	0066	38	76		000000	03316	01157	2	89 MANHATTAN AVENUE
GIANNELLI, PETER & TSO, JENNIFER J	0203	157	13.06			04328	01889	2	19 SHERMAN AVENUE
GIANNETTI, RICHARD & COURTNEY	0227	163.03	30		002833	09120	00183	15F	71 LYON RD
GIARDINA, BRIAN & MACDONNELL, MARISA	0062	37	22		000000	05518	00131	2	96 LINCOLN PLACE
GIARDINA, ENRICO & ALISON	0203	157	14.02			01008	02297	2	30 SHERMAN AVENUE
GIARRITTA, ERICA	0206	162.01	13		000000	02460	01429	2	8 WILSON TERRACE
GIERLACH TRUSTEES ETALS, BARBARA	0180	136	16			01609	02374	2	15 DARLING ROAD
GIGANTE, ALFRED & JEAN	0123	75	9		000000			4A	83 FRANKLIN TURNPIKE
GIGANTE, ALFRED & JEAN C	0127	105	30		000000	00606	00393	2	94 FRANKLIN TURNPIKE
GILBERTSON, KEVIN M & JAMY S.A.	0102	72.02	6		001419	09623	00127	2	62 WEST SADDLE RIVER ROAD
GILFEDDER, KYLE S & MARZOCCHI, JAIME	0037	18.01	42		000000	03996	00495	2	2 CHARLES TERRACE
GILLEN, LORI	0192	151	11		000000	04002	00265	2	19 SCHULER AVENUE
GILLESHEIMER, JASON & ROBIN	0243	163.16	19.02		00000000	05124	01832	2	319 WYCKOFF AVE
GILLESPIE, AUDREY	0251	163.16	2232.4			02870	00856	2	32-4 TAMARON DRIVE
GILLET, DANIEL & SARA	0206	162.01	19		000219	04997	00529	2	20 WILSON TERRACE
GILLIGAN, JAMES F	0025	13	29		003153	08135	00096	2	33 LINCOLN PLACE
GILLIO, BRIAN & FRANCESCA	0225	163.02	6		002749	04364	01808	2	40 CAMBRA ROAD
GIMBERT, BRIAN	0025	14	17		000000	00204	02377	2	57 LINCOLN PLACE
GIMBERT, RONALD & DONNA	0025	14	15		000525			2	59 LINCOLN PLACE
GIMELLI, KENNETH J. & TAUROZZI, LAUR	0207	162.01	30		000000	07508	00100	2	9 SCOTT STREET
GIORDANO, PAUL RUSSELL	0256	163.18	15		000000	05297	01019	2	22 HICKORY LANE
GIORDANO, SANTO	0142	120.01	5		000000	01132	00945	2	6 SALRIT AVENUE
GIORDANO, THOMAS & MARION	0245	163.16	2205.3			03944	01252	2	5-3 TAMARON DRIVE
GIOVANNIELLI, ROBERT & TARA	0018	9	54		000000	09235	00078	2	40 HIGHWOOD AVENUE
GIRARD, RONALD & NINA	0172	134.04	13		000000	08766	00941	2	57 SMITHFIELD ROAD
GIULIANO, CHRISTOPHER	0126	104	21		000000	05296	00819	2	122 FRANKLIN TURNPIKE
GLAVAN, STJEPAN & TEREZA	0157	130	8		000000	00370	02206	2	30 ZAZZETTI STREET
GLAVOTSKY, ROBERT & MAFFEI, DANIELA	0217	162.08	6		000000	02017	00621	2	17 GERARD DRIVE
GOCLIA, REBECCA	0248	163.16	2219.4			05224	01679	2	19-4 TAMARON DRIVE
GODFROY, GREGORY J. & KAREN	0111	72.05	34		000000			2	12 MACDOUGAL COURT
GOFFAN, SERGIO B. & LUCY A.	0176	135	20					2	16 LEE COURT
GOINGS JR, ALLEN L & TRISTA D	0145	121	6		000000	08700	00959	15F	9 MAPLE AVENUE
GOIONE, JOHN J & RACHEL L	0041	18.03	14		000000	09408	00313	2	13 CHARLES TERRACE
GOLD, GREGG & ANGELA OSORIO	0203	158	6		002460	00943	01521	2	9 PENNINGTON AVENUE
GOLDMAN, STEVEN B. & VICTORIA	0223	163	17		000000	08071	00811	2	7 CAMBRA ROAD
GOLL, JOHN & CYNTHIA	0005	3	27		000300	08733	00026	2	38 MACKAY AVENUE
GOMBOCZ, B. & K. & CARDENAS, W.	0206	162.01	12		000000	05346	01353	2	6 WILSON TERRACE
GOMEZ, DORA	0171	134.03	15		000000	00860	00774	2	20 HEMLOCK STREET
GOMEZ, JASON & SANDRA	0098	70	35		000000	04763	00793	2	17 HOWARD PLACE
GOMEZ, JUAN J. & MARIA J.	0184	144	25		000000	08155	00682	2	201 WEST PROSPECT STREET
GOMEZ, LUIS & SILKA MENDEZ-	0063	37	69		000000	04414	01960	2	95 WALDWICK AVE
GONZALEZ, JOSEPH ANTHONY	0128	106	15		000000	08313	00034	2	55 HARRISON AVENUE
GONZALEZ, JUAN (ANDY)	0003	1	88		001499	01588	00608	2	129 FRANKLIN TURNPIKE
GONZALEZ, RENE J & SHELLEY L	0027	15	41		000000	04757	00199	2	27 WALDWICK AVENUE
GONZALEZ, YESENIA LIZ & ANEUDY	0157	130	10		000000	04553	01248	2	28 ZAZZETTI ST
GONZALEZ, A & C & SUTHERLAND, P&B.	0128	106	17		001760			2	53 HARRISON AVENUE
GOODE, RANDY T & REISS, KIMBERLY L	0166	134.01	8		000000	03074	00693	2	29 EVERGREEN STREET
GOODELL, MI. & MC CANN, L	0063	37	84		000941	00391	01460	2	81 WALDWICK AVE
GOODLIN, RENEE	0185	144	58		000000	00962	00169	2	67 LINDBERGH PARKWAY
GORA, GJERGJI & EDLIRA	0153	128	34.02			04711	01067	2	2-3 VERNON COURT
GORDON, MICHAEL F. & MARGARET M.	0100	72.01	15		000000	07574	00426	2	37 DOUGLASS STREET
GORDY, THOMAS G & ELIZABETH	0011	6	55		000000	08093	00323	2	75 MOORE AVENUE
GORETSEMA, ANNIQ & AMATO, CHRISTINA	0062	37	38		000000	01416	02373	2	112 LINCOLN PLACE
GORETSKY, ROBERT & PAMELA	0005	3	6		000003	01632	01685	2	1 SUMMIT AVENUE
GORGA, CHARLES & BARBARA & MYACK, TRACY	0252	163.16	2236.4			05048	01906	2	36-4 TAMARON DRIVE
GORNELL, JOHN & EILEEN	0008	4	58		000000	09116	00181	2	21 MOORE AVENUE
GORSKI, VINCENT & MARGARET	0047	22	13		000000	04970	00405	2	59 GROVE STREET
GOUDSWARD, JAMES E & MARJORIE	0195	153.02	9.01		000000			2	96 WHITE POND RD
GOULD, ERIC	0104	72.02	41		000000	04603	00347	2	31 CAMPBELL STREET
GOULDING, SHEILA PATRICIA	0111	72.05	27		000000	02768	00205	2	7 MACGREGOR COURT
GOURLAY, MICHAEL & NAM, KYUNG MO	0103	72.02	30		000000	00973	00836	2	5 CAMPBELL STREET
GOURLEY, MAX	0045	20	22		000000	02620	00147	2	72 DORA AVENUE
GRADEL, JACQUELINE	0248	163.16	2223.1			05293	01863	2	23-1 TAMARON DRIVE
GRAF PROPERTY LLC	0200	154	36.01		000000	09124	00763	4A	160 HOPPER & 3&5 INDUST/PA
GRAJEDA, YASDELLY & CURIALES, OSUNA	0087	52	14		000103	05139	00011	2	132 LINCOLN PLACE
GRAMSCH, REINHOLD P. & HANNELORE	0128	105	36		001747			2	100 FRANKLIN TURNPIKE
GRAMUGLIA, ENRICO & SUZANNE	0231	163.06	6		000000	09314	00125	2	4 PINEVIEW DRIVE

TAXING DISTRICT NO. 64 WALDWICK

COUNTY NO. 02 BERGEN

NAME OF OWNER ADDITIONAL OWNERS	PAGE NO.	BLOCK NO.	LOT NO.	LOT QUALIF.	ACCOUNT NO.	DEED BOOK	DEED PAGE	CLASS	PROPERTY LOCATION
GRANATELL GROUP 41N LLC	0125	101	6.01		000000	03379	02108	4A	140 FRANKLIN TURNPIKE
GRANDE, FRANK & EUGENIE	0059	36	13		000060	02223	00507	2	90 BERGEN AVENUE
GRAPEL, CHRISTIAN & JAIMIE	0260	166	7		000000	04060	00279	2	19 MARY LANE
GRASKE, THEODORE W & SALLY A	0102	72.02	13		000000			2	46 WEST SADDLE RIVER ROAD
GRASSO, CHRISTOPHER M. & JESSICA L.	0243	163.16	20		000000	04266	01630	2	321 WYCKOFF AVENUE
GRAVES, MELISSA ANNE & AARON JAMES	0206	162.01	10		002483	04876	01756	2	2 WILSON TERRACE
GRAY, THOMAS P & CIRILO, EVA E	0261	166	24		000000	02844	00677	2	42 SYCAMORE DRIVE
GRAY, LOIS A	0013	7	70		000000	04785	01267	2	45 HIGHWOOD AVENUE
GRECO, BARBARA	0021	11	41		000014	01922	00889	2	109 FRANKLIN TURNPIKE
GRECO, MEGAN	0112	72.05	43		000000	01366	01319	2	10 MACDONALD COURT
GREEN, MICHAEL & SANA SASHA	0247	163.16	2215.4			04168	01255	2	15-4 TAMARON DRIVE
GREENBRIAR PROPERTIES LLC	0002	1	78			00828	00902	4A	119 FRANKLIN TURNPIKE
GREENE, FEODORE D & LAURA PEDUTO	0101	72.01	18		000000	02024	01468	2	21 DOUGLASS STREET
GREENE, MATTHEW H. & NICOLE M.	0218	162.09	6		000000	04653	01314	2	23 DERBY LANE
GREENFIELD, DOUGLAS & VICTORIA	0119	73.07	39		001663	02594	01872	2	37 ACKERMAN STREET
GREENLEIGH HOLDINGS, LLC	0200	154	35.02		000000	01529	01195	4A	120 HOPPER AVENUE
GREENWALD, ROBERT & THERESE	0180	136	23			08205	00945	2	10 VINE STREET
GREFF, LEON J. & CAROL ANN	0260	166	4		000000			2	13 MARY LANE
GREGERSON, MARY ROBIN	0076	42	73		000000	03986	01408	2	12 HUDSON AVENUE
GREIN-TOPKEN, KATRINA & RYAN	0127	105	4		000000	05265	01071	2	91 HARRISON AVENUE
GREIN, MICHAEL D & SUSAN	0072	41	1		000000	09034	00357	2	3 NORDHAM STREET
GRENNER, LAWRENCE & SCHNAPPER, D	0220	162.10	16		000000	09146	00161	2	8 DANTE PALCE
GRIBBIN, ROBERT T. & ANN CAROLYN	0049	25	16		000000			2	65 LINCOLN PLACE
GRIFFIN, JOHN M. & JUNE M.	0161	132	9		000000	75359	00236	2	20 SMITH STREET
GRIFFIN, PAUL F & AMY M	0026	15	12		000000	08167	00420	2	56 LINCOLN PLACE
GRIFFIN, WILLIAM L	0138	118	1.12		001846	09107	00454	2	7 WHITES LANE
GRIFFITH III, MARK & SIMON, LIANE	0199	154	25		000000	03218	01959	2	11 LAKEVIEW DRIVE
GRIGOROPOULOU, MARO	0025	14	1		000000	08644	00303	2	60 BERGEN AVENUE
GRILLO, NICHOLAS & VERONICA	0118	73.07	13		001639	03965	01088	2	43 MALCOLM STREET
GRIMM, PATRICK & HEATHER	0195	153.03	4		000000	04810	00459	2	84 WHITE POND ROAD
GROTE, EDITH & NELSON, VANJA T/C	0061	37	11		000000	08528	00444	2	86 LINCOLN PLACE
GROVE ST PROPTY LLC	0068	39	63		000076	01293	01322	2	95 GROVE STREET
GROWNEY, MARY ANN C/O LAUREN GROWNEY	0068	39	67		000000	07863	00456	2	89 GROVE STREET
GRUPPOSO, VINCENT N & SUNDRA	0108	72.04	48		000000	08084	00832	2	32 STUART STREET
GRUSKY, JONATHAN & LAURA SMALL-	0189	149	1		002317	03183	01436	2	46 LINDBERGH PARKWAY
GSAG LLC	0133	111	24	C0001	000000	09304	00106	4A	14 WEST PROSPECT STREET
GUARNIERI, ROBERT	0187	146	13		000000	05288	00234	2	143 WEST PROSPECT STREET
GUARNIERI, SARA & PAUL	0006	3	47		000000	04792	01974	2	39 GRAND AVENUE
GUERIN, JOHN & DORIS	0246	163.16	2212.1			05114	01503	2	12-1 TAMARON DRIVE
GUERRA, NICHOLAS & JENNIFER	0197	153.04	12		000000	04821	01003	2	75 WHITE POND ROAD
GUERRA, RICHARD & JANICE	0228	163.03	33		000000	08505	00574	2	10 CYPRESS COURT
GUERRA, ROSEMARY	0187	146	6			01138	01562	2	137 WEST PROSPECT STREET
GUERRA, ALEX M. & DINADO, KAREN A.	0042	18.03	29		000000	04985	01034	2	36 RICHARD DRIVE
GUERRIERI, JOSEPH F	0015	8	3		000000	04530	00771	2	86 MOORE AVENUE
GUGLIELMINO, CARL H. & KARIN	0119	73.07	30		001654	08693	00434	2	14 RUSTIC DRIVE
GUGLIELMOTTI, JOHN & KERRY J.	0022	11	50		000555			2	12 PARK AVENUE
GUILD, ELISE L.	0010	6	34		000000	07759	00704	2	53 MOORE AVENUE
GUIRGUIS, MAHA	0176	135	11.02		000000	09067	00001	2	8 JOHN DOW AVENUE
GULAPTIS, ALEXEA S	0235	163.08	15.42			04503	01501	2	6 MASTERSON COURT
GUNDERSON, CRAIG & KAYLA	0062	37	42		000000	02528	01014	2	116 LINCOLN PLACE
GUNDERSON, SANDRA ETALS	0059	36	42		000000	04386	01474	2	118 BERGEN AVENUE
GURIAN, KENNETH N. & JILL E.	0109	72.04	58		000000	07266	00343	2	24 STUART ST
GUSTA, THOMAS J. & SHERRI	0159	130.01	8		000000	07419	00169	2	40 ZAZZETTI STREET
GUY, ARTHUR D. & DONNA M.	0172	134.04	10		000000	07412	00598	2	45 SMITHFIELD ROAD
GUY, DAVID A	0263	167	23		000000	02601	01234	2	44 HICKORY LANE
GUZIK REALTY	0127	105	9		000000	02634	02284	2	87 HARRISON AVENUE
GUZMAN, PEDRO & GOMEZ, MALLELYN	0039	18.02	30		000000	04674	01740	2	5 RICHARD DRIVE
GYONGYOSI, JOHN K & MARIANNE	0048	23	23		000000	02175	01956	2	65 GROVE STREET
GY SIN, CHRISTOPHER & CHRISTINE M.	0016	9	16		000000	07698	00347	2	85 SUMMIT AVENUE
GY SIN, TIMOTHY C	0094	64	2		000117	04508	00720	2	146 BERGEN AVENUE
GYZANDER, M CAROL	0175	135	4		003130	02191	00640	2	194 WYCKOFF AVENUE
H&B WALDWICK LLC	0135	114	15			04422	00487	4A	19 WEST PROSPECT STREET
HAAKE, DEREK J & SUZANNE Q	0228	163.03	37		000000	02046	01962	2	23 CYPRESS COURT
HAASE, ANDREW D. & JEAN C.	0024	13	27		003151	07706	00487	2	39 LINCOLN PLACE
HACHEM, WASSIM & HERLIHY, JILL	0259	165	10		000243	02179	00533	2	10 MARY LANE
HADDAD, HOUDA	0238	163.13	4		000000	02706	00001	2	31 VAN DYKE ROAD
HAGENS, CHRISTOPHER E.	0138	119	1.06		000163	07178	00499	2	2 WHITES LANE
HAJAL, SAM	0161	132	6	C0002		01016	00956	2	14 SMITH STREET

TAXING DISTRICT NO. 64 WALDWICK

COUNTY NO. 02 BERGEN

NAME OF OWNER ADDITIONAL OWNERS	PAGE NO.	BLOCK NO.	LOT NO.	LOT QUALIF.	ACCOUNT NO.	DEED BOOK PAGE	CLASS	PROPERTY LOCATION
HAJAL, SAM	0161	132	6	C0001		04740 01444	2	14A SMITH STREET
HALEDJIAN, GREGORY & MICHELE	0079	45	22		000000	03047 02298	2	22 RIDGE STREET
HALL, ROBERT C. & ANNIE J.	0147	124	3		000000	07539 00481	2	21 WANAMAKER AVENUE 2X
HALL, SEAN M. & ANNE M.	0076	43	1		000000	07743 00998	2	2 HUDSON AVENUE
HALLADA, LAURA	0235	163.08	15.44			03742 00103	2	10 MASTERSON COURT
HALLBERG, STEPHEN T & DONNA J	0239	163.13	12		000000	03420 00718	2	66 LYON ROAD
HALLE REALTY LLC	0132	110	8			04933 01216	4A	20 WYCKOFF AVENUE
HALPERN, STEPHEN & RACHEL	0116	73.05	20		000000	09044 00182	2	45 WEST SADDLE RIVER ROAD
HAMILTON, JOHN PAUL	0029	16	34		000000	01833 01485	2	34 WALDWICK AVENUE
HAMILTON, SCOTT C	0049	24	21		000000	01918 02102	2	65 WALDWICK AVENUE
HANIG, DOUGLAS W & BRITTNEY M	0043	18.04	12		000000	03177 00014	2	36 CHARLES TERRACE
HANNIGAN, KATHLEEN	0091	59	19		000000	08205 00186	2	159 BERGEN AVENUE
HANRAHAN, ANNE MAUREEN	0217	162.08	10		000000	08202 00546	2	29 GERARD DRIVE
HANSEN, DENISE J.	0154	128	34.05	CO5.2		07765 00145	2	5-2 VERNON COURT
HANSEN, WAYNE TRSTE	0096	65	26		000000	02488 00029	2	141 WALDWICK AVE
HANSON JR, WILLIAM B & LISA M.C.	0208	162.01	39		000000	03659 00288	2	2 SCOTT STREET
HANSON, MARIA & DEREK	0202	157	12.04			02308 01250	2	6 NALLIN COURT
HARADA, ROBERT K	0081	46	32		000000	04140 01501	2	10 HOWARD PLACE
HARASYMIAK, STEVEN J & JANE M	0254	163.17	5		000000	09084 00451	2	7 SYCAMORE DRIVE
HARDESTY, BRUCE J & DEBORAH R	0113	73	6			09418 00379	1	WEST SADDLE RIVER ROAD
HARGRAVE, DANIEL & PAPPALARDO, ANGELA	0109	72.04	61		000000	04010 00307	2	16 STUART STREET
HARI, ASHLEY & ASPLINT, GREGORY	0068	39	74		000000	03806 00962	2	81 GROVE STREET
HARKIN, MICHAEL & DANIELLE	0199	154	33.02		000000	03200 00046	2	115 WEST PROSPECT STREET
HARNEY, KRISTEN	0061	36	86		000000	03775 00221	2	77 LINCOLN PLACE
HARO, FRANCISCO & EMILIA	0258	165	3		000000	07270 00887	2	38 LOCKWOOD DRIVE
HARO, JOAQUIN & SONIA MARIBEL	0144	120.01	34		000000	01950 01384	2	23 MONROE STREET
HARRIMAN, JOSEPH	0108	72.04	52		000000	07948 00786	2	8 MACLAREN COURT
HARRINGTON, RONALD J. & OLIVIA L.	0145	121	12		000000	07847 00534	2	43 WYCKOFF AVE
HARRIS FAMILY TRUST C/O R&C HARRIS	0065	38	36		000000	04709 00541	2	110 WALDWICK AVE
HARRIS, GERALD A & SUZANNE E	0065	38	38		000000	00627 00735	2	112 WALDWICK AVE
HARRIS, JOHN & CAROL	0247	163.16	2216.3			04266 00197	2	16-3 TAMARON DRIVE
HARRIS, KENNETH & JUDITH	0045	20	40		000000		2	51 EAST PROSPECT STREET
HARSTEAD, JAMES A. & CINDY	0091	59	16		001286	07466 00008	2	153 BERGEN AVENUE
HART, MARK P & TARA J	0049	25	5		000000	04752 00062	2	72 BERGEN AVENUE
HARTIG, PATRICIA A	0136	115	23		000000	08742 00332	2	44 HARRISON AVENUE
HARTMANN, GILBERT & CATHERINE	0148	125	8		000000	02718 01625	2	17 CLEVELAND AVENUE
HARVELL, CALVIN E & LORI ANN	0091	54	43		000000	04240 00922	2	123 BERGEN AVENUE
HASCUP, JAMES L. & JANET M.	0227	163.03	27		002831		15F	98 LONGVIEW DRIVE
HASENBEIN, SUSAN	0014	7	85		000000	09286 00069	2	15 HIGHWOOD AVENUE
HASHIMOTO, SHIGEAKI & FUMIKO	0106	72.03	21		000000	05291 01002	2	2 CAMPBELL STREET
HASKIN-COLE, CRYSTAL & ASHLEY	0097	70	1		000000	04932 01646	2	21 HOWARD PLACE
HASMAN, FRANK A	0245	163.16	2207.1			07443 00924	2	7-1 TAMARON DRIVE
HATZIMINADAKIS, KIRIAKOS C	0109	72.04	62		000000	05491 01551	2	14 STUART STREET
HAUPTMAN, RUSSELL S & KATHERINE L	0044	19	12		000000	01447 00769	2	38 DORA AVENUE
HAUSCH, DONALD & ERICA	0058	35	81		000000	08552 00120	2	85 BERGEN AVENUE
HAWASH, RAMSIS & TERIZA	0176	135	15		000000	08206 00356	2	21 CRESCENT AVENUE
HAWKINS, ROBERT S. & CHRISTINE	0020	11	29		000000	08350 00100	2	25 BERGEN AVENUE
HAYES, EDWARD & MARY	0065	38	70		000000		2	95 MANHATTAN AVENUE
HAYES, THOMAS J. & DOROTHY A	0209	162.02	13		002525		2	11 WILSON TERRACE
HAYNES, RICHARD & DENISE	0042	18.04	6		000000	05143 01003	2	46 RICHARD DRIVE
HAYTER, MARGARET M	0211	162.03	31		000000	02111 00333	2	41 KENNEDY DRIVE
HAZEL, GEORGE L & CRANE, ANGELA	0074	41	80		000000	02224 01559	2	83 EAST PROSPECT STREET
HAZINEDAR, TUBA & OZTURK, CELAL	0182	140	11		000000	03010 00455	2	5 DARLING ROAD
HAZLEY, GREGORY J & ANN B	0062	37	52		000000	02378 00948	2	111 WALDWICK AVE
HE, BIN & YUNJIAN WANG	0034	18.01	34.01	C0001	000000	00424 02369	2	44A E PROSPECT STREET
HEALY, JOHN W. & CHECKLEY, DEBRA	0153	128	34.05	CO5.1		00580 02003	2	5-1 VERNON COURT
HEALY, WILLIAM J	0187	145	47		002279	05523 01824	2	33 LINDBERGH PARKWAY
HEBARD, RUSSELL & LYLE	0144	120.01	25		000000	07190 00595	2	12 BARNES DRIVE
HEELAN, PAUL & KIMBERLY	0227	163.03	18		000000	00724 00560	2	58 LONGVIEW DRIVE
HEFFNER, MATTHEW & DOUMAR, JACLYN	0041	18.03	16		000000	02969 00184	2	7 CHARLES TERRACE
HEISLER FAMILY TRUST	0017	9	41		000000	05058 00155	2	14 HIGHWOOD AVENUE
HEISSLER, R. C. & WANAMAKER, C. & N.J.	0136	116	4		000000		4B	41 HEWSON AVENUE
HEIT, STUART & STACY	0020	11	30			08445 00335	2	23 BERGEN AVENUE
HELENA GRACE SCHLUP INTER VIVOS TRU	0244	163.16	2202.1			05248 01933	2	2-1 TAMARON DRIVE
HELGESEN, MARK & MORAN, KELLY	0011	6	47		000000	05327 00874	2	67 MOORE AVENUE
HELLER, ROBERT	0043	19	4		000000	08467 00565	2	30 DORA AVENUE
HELLRIEGEL, C. & CARDENAS, J.	0022	11	54		000000	04821 01439	2	64 SUMMIT AVENUE
HELLRIEGEL, MARC	0018	10	1		000000	04344 00957	2	58 HIGHWOOD AVENUE

TAXING DISTRICT NO. 64 WALDWICK

COUNTY NO. 02 BERGEN

NAME OF OWNER ADDITIONAL OWNERS	PAGE NO.	BLOCK NO.	LOT NO.	LOT QUALIF.	ACCOUNT NO.	DEED BOOK	DEED PAGE	CLASS	PROPERTY LOCATION
HELSTOSKI, RENATA A	0201	157	2		000000	05419	00367	2	10 SHERMAN AVENUE
HEM PROPERTY LLC	0157	129	1		000000	02757	00252	4B	45 ZAZZETTI STREET
HENDRICKSON, R.&J. & JEFFREY & JAMIE	0029	16	40		000000	01007	02302	2	48 WALDWICK AV
HENIG, ABBY	0232	163.08	15.01			05351	01867	2	1 DIPIPPA COURT
HENKE, PETER A ETALS	0061	37	4		000914	04896	00666	2	78 LINCOLN PLACE
HENNING, RACHEL & FERKOWITZ, TREVOR	0008	4	46		000000	04904	01127	2	33 MOORE AVENUE
HENRY, MARY KATHERINE	0198	154	14	C0004		02328	01821	2	4 SARAH KATHRYN WAY
HERBURGER, CAROLINE	0154	128	34.05	CO5.3		08312	00188	2	5-3 VERNON COURT
HERING, TRACY & ROCHE, BRENDAN	0190	149	17		000000	01987	00043	2	58 LINDBERGH PARKWAY
HERMAN, LAUREN & MUSCARELLA, LEANNE	0105	72.02	50		000000	03229	01231	2	34 DOUGLASS STREET
HERMAN, MARK A & ALISON	0154	128	34.05	CO5.4		02498	00899	2	5-4 VERNON COURT
HERMANSEN, TIMOTHY C	0229	163.03	45		000000	00835	01239	2	51 LYON ROAD
HERMITAGE INN, INC.	0033	18.01	14		000000			4A	9 FRANKLIN TURNPIKE
HERNANDEZ PONCE, A. & MENDEZ, SOLANO S	0028	16	11		000577	04723	01462	2	51 GROVE STREET
HERNANDEZ, CARLOS & MARIA ETAL	0097	68	12		001366	03234	00529	2	88 HUDSON AVENUE
HERNANDEZ, EMMANUEL & CLENNIS	0028	16	13		000000	08622	00052	2	49 GROVE STREET
HERNANDEZ, JENNIFER	0101	72.02	3		001417	04734	01819	2	68 WEST SADDLE RIVER ROAD
HERRERA, TYRON & PATRICIA	0157	128	54	C0003		00893	00948	2	101 WYCKOFF AVENUE UNIT C
HERRERA, VIVIAN C	0262	167	6		000000	08621	00826	2	53 LOCKWOOD DRIVE
HERRERA, FANG Q. & GALINDA, RAUL H	0098	70	13		000000	03969	00470	2	53 HUDSON AVENUE
HERTENSTEIN, CRAIG & ARIANE	0160	131	28		002161	05448	01879	2	33 SMITH ST
HEYZER (ETC), MICHAEL THOMAS	0027	15	38		000000	00491	02456	2	33 WALDWICK AVENUE
HICKS, JASON	0155	128	34.09	CO9.4		05396	00188	2	9-4 VERNON COURT
HICKS, JASON & JENNIFER	0007	4	11		000321	01346	01895	2	20 GRAND AVENUE
HIGHLANDS COMM ASSN INC % O'NEILL	0112	73	1					1	WEST SADDLE RIVER ROAD
HIGHLEY, ROBERT S. & DEBORAH A.	0087	52	10		000000	07949	00534	2	130 LINCOLN PLACE
HIGHWOOD PROPERTY LLC	0052	32	1.01			05140	01695	1	101 HIGHWOOD AVENUE
HIGHWOOD PROPERTY LLC	0052	32	1.02					1	103 HIGHWOOD AVE
HILBURN, SANKIE & THERESA SALVATORE	0034	18.01	34.02		000000	09482	00102	2	1 ALBERT PLACE
HILDEBRAND, F C & P	0002	1	63		000000			2	24 SUMMIT AVENUE
HILDEBRAND, KRISTY	0181	138	8		002095	04317	00764	2	146 WEST PROSPECT STREET
HILDEBRAND, MARK	0244	163.16	2203.2			04298	00819	2	3-2 TAMARON DRIVE
HILDEBRAND, SPENCER T & PAULA H	0088	52	41		000000	00671	00299	2	123 WALDWICK AVENUE
HILDEBRANDT, DANA & JONES, MICHAEL C	0203	158	1		000000	03966	00131	2	10 ALEXANDER AVENUE
HILL, CLAIRE ELLEN & HARTMANN, PETER	0253	163.16	2240.3			03203	02483	2	40-3 TAMARON DRIVE
HILL, DOUGLAS & CAROL JEAN	0122	74	38		000000	07668	00899	2	9 LINCOLN PLACE
HILL, LINDSAY	0041	18.03	19		000028	02963	00314	2	16 RICHARD DRIVE
HILLRINGHOUSE, JEFFREY A. & KATHLEEN	0143	120.01	21		000000	07991	00465	2	30 SALRIT AVENUE
HIMES, MICHELLE M.	0022	11	53		000000			2	62 SUMMIT AVENUE
HINDON, DIANE H	0044	20	5		000000	01511	00763	2	52 DORA AVENUE
HIRIG LLC	0036	18.01	37.10			02477	01482	4A	28 EAST PROSPECT STREET
HIRSCH, ROBERT & MAUREEN	0114	73	20		001599			2	12 ACKERMAN STREET
HLUSHEWSKY, MARK & HILL, AIMEE	0192	151	4		000000	00725	01660	2	23 SCHULER AVENUE
HMS 240 WYCKOFF WALDWICK LLC	0204	162.01	2		002781	00255	00006	2	240 WYCKOFF AVENUE
HOCKENBECK, JUNE MARIA	0072	41	24		001060			2	98 DORA AVENUE
HOCTOR REALTY INVESTMT LLC	0036	18.01	38.02		000000	09262	00128	4A	18 EAST PROSPECT STREET
HODGES, NORMAN & LINDA	0078	44	37		000000	02092	00725	2	34 DONALD PLACE
HOFFMAN, BRENDA & JOSHUA D	0192	150	40		000000	03568	01641	2	61 SCHULER AVENUE
HOFFMAN, JOYCE	0252	163.16	2236.3			05309	01127	2	36-3 TAMARON DRIVE
HOLDEN, THOMAS J	0083	49	8		000000	03803	01889	2	122 GROVE STREET
HOLDWORTH, RICHARD D & CLAIRE G	0203	159	1		000000	08609	00395	2	20 ALEXANDER AVENUE
HOLMES, KELLI MARIE	0091	59	21		000000	00631	01400	2	161 BERGEN AVENUE
HOM, PHILIP & ROXANA	0088	52	34		000000	09309	00374	2	129 WALDWICK AVENUE
HOMER, JOSEPH & NANCY	0183	141	16		000000	08010	00113	2	1 BRADY STREET
HOMMEN, KELLY	0015	8	17		000000	04880	00254	2	61 HIGHWOOD AVENUE
HOOCK, NANCY C	0199	154	14	C0011		03518	00286	2	11 SARAH KATHRYN WAY
HOOD, LESLEY	0067	39	14		000000	08196	00719	2	88 MANHATTAN AVENUE
HOOGERHYDE, MICHAEL J & BETH GROSSI	0118	73.07	16		000000	09596	00145	2	33 MALCOLM STREET
HOFFENSPIRGER, KURT T & TARA CHRISTIE	0142	120	18		000000	02608	01070	2	25 BREARLY CRESCENT
HOPPER PROPERTY LLC NJ	0200	154	35.03		002426	03546	00130	4A	122 HOPPER AVENUE
HOPPER TECHNOLOGY CTR LLC	0201	154	44		000000	09037	00459	4B	150 HOPPER AVENUE
HORNEFF, WILLIAM S & ELIZ R	0067	39	16		000000	00568	01250	2	90 MANHATTAN AVENUE
HORNEFF, WILLIAM V	0180	136	25			01739	00546	2	6 VINE STREET
HORNSTRA, JOHN E. & LORRAINE K.	0064	38	34		000956	07359	00259	2	108 WALDWICK AVE
HORUZY, JOHN J. & MARIA	0126	102	19		000000	07677	00128	2	130 FRANKLIN TURNPIKE
HOTTI, JACLYN & UJKAN	0018	9	48		000000	04457	01752	2	28 HIGHWOOD AVENUE
HOULTON, RYAN & DENT, SAMANTHA	0057	35	60		000000	01730	01615	2	105 BERGEN AVENUE
HOUSLEY, JAMES LOUIS & CELESTINA	0219	162.10	3		000000	04560	00233	2	11 GLENNAIR AVENUE

TAXING DISTRICT NO. 64 WALDWICK

COUNTY NO. 02 BERGEN

NAME OF OWNER ADDITIONAL OWNERS	PAGE NO.	BLOCK NO.	LOT NO.	LOT QUALIF.	ACCOUNT NO.	DEED BOOK	DEED PAGE	CLASS	PROPERTY LOCATION
HRISSIKOS, GEORGE & ANTHANASIA	0060	36	57		000902	08819	00753	2	107 LINCOLN PLACE
HSRE-EB WALDWICK LLC DL	0222	163	13.01		000000	03939	01861	4A	245 WYCKOFF AVENUE
HSU,VICTOR W C & KOP ONEN-HSU,J K	0215	162.06	5		002614			2	12 BEVERLY LANE
HU, YORK & JOE, CAROLYN	0256	163.18	17		000000	08704	00100	2	32 HICKORY LANE
HUAN, MIMI	0147	124	13		000000	01616	01148	2	16 CLEVELAND AVENUE
HUANG, MINMING & HUO, YANMING	0142	120.01	1			04556	01145	2	112 WYCKOFF AVE
HUBER, MICHAEL & THERESA	0173	134.04	25		000000	00447	00021	2	25 WILDA LANE
HUDSON CITY SAVINGS BANK	0032	17	62.01		000000	00000	00000	4A	7 EAST PROSPECT STREET
HUFNAGEL, GERARD J. & CAROL A.	0173	134.04	16		000000			1	FLORAL LANE
HUGHES, KEVIN & MARISSA	0185	144	34		000000	02579	01158	2	209 WEST PROSPECT STREET
HUGHES, TERRENCE & EILEEN	0226	163.03	16		002821	08662	00428	2	145 LINDBERGH PARKWAY
HUGHES, THOMAS J & LISA C	0261	166	20		000000	08370	00879	2	26 SYCAMORE DRIVE
HULSIZER, JOHN & ROBIN	0030	17	37		000000	08933	00316	2	50 GROVE STREET
HULSIZER, JOHN WILLIAM	0170	134.03	3		000000	02367	01929	2	58 EVERGREEN STREET
HUMMEL, JOHNATHAN T. & JESSICA A.	0117	73.07	3		000000	04163	01449	2	67 WEST SADDLE RIVER ROAD
HUMMEL, PAUL & PATRICIA	0094	64	11		000000	01915	01491	2	152 BERGEN AVENUE
HUNT, JOHN P. & ANN MARIE	0066	39	8		000000	08146	00773	2	82 MANHATTAN AVENUE
HUNTERS DEUCE LLC	0150	127	13		000000	03267	02153	2	32 CLEVELAND AVENUE
HUNZIKER, MATTHEW & KATELYN	0046	20	56		000000	03356	00288	2	1 CENTRE STREET
HURBAN, KENNETH B. & MARY	0223	163	18		000000	07437	00404	2	9 CAMBRA ROAD
HURLEY, MICHAEL C. & JACQUELINE	0259	165	11		000000			2	14 MARY LANE
HUSTER,STEVEN RAY&JACLYNNE TERASE	0219	162.10	7		002679	03775	01715	2	29 GLENNAIR AVENUE
HUTCHINSON,JONATHAN & ESTHER	0175	135	5.05		000000	05033	01100	2	40 JOHN DOW AVENUE
HUYNH, DUY & TRUONG, JENNIFER T	0035	18.01	36.02			02345	01768	2	3 WAYNE COURT
HUZER, RISA & OPPERMAN, MARK	0247	163.16	2215.3			04619	00640	2	15-3 TAMARON DRIVE
HYLAND, JAMES & ALISSA	0023	12	1		000507	00421	01916	2	110 SUMMIT AVENUE
IACONIO, MICHAEL & LYNCH, NANCY	0194	153.01	16		000000	01752	01064	2	46 WHITE POND ROAD
IANNARELLI, SUSAN	0100	72.01	8		001401	08807	00518	2	180 EAST PROSPECT STREET
IAPICCA, G. & M/ALFONSO/GIOVANNA L/E	0159	131	1		000000	04642	01377	2	56 WANAMAKER AVENUE 2X
IBALIO, EDWIN & EMELIE	0090	54	27		000000	08722	00372	2	139 BERGEN AVENUE
IBRAHIM, JOSEPH SAEED ETAL	0068	39	60		001907	02269	00168	2	97 GROVE STREET
ILARDI, GREGG A. & LAURA	0207	162.01	28.02		000000	08737	00267	1	CYLI PLACE
ILCHERT,BRIAN & CAROL	0218	162.09	5		000000	08286	00350	2	19 DERBY LANE
IMBRIANI,LAUREN M. & MATTHEW J.	0020	11	22		000000	04917	01658	2	39 BERGEN AVENUE
INCARDONA, GIUSEPPE & JANA	0136	116	22		000000	05453	00383	2	60 HARRISON AVENUE 2X+COT
INCORVAIA, ROBERT J&LAURA G& FREY,A	0114	73	24		000143	02308	00774	2	5 WEST SADDLE RIVER ROAD
INNANTUANO, JAIME & THERESA	0101	72.01	21		000000	08180	00217	2	15 DOUGLASS STREET
INNOCENTI, C. & CAMPOS, P.	0147	124	5		000000	01780	00845	2	19 WANAMAKER AVE
INOA, HENRY G. & YORKA G	0081	47	7		000000	04019	00453	2	126 EAST PROSPECT STREET
IORIO, CHRISTOPHER & MARILYN	0115	73.05	18		001617	08318	00032	2	39 WEST SADDLE RIVER ROAD
IRACE,ANA ALYSSA, CONNOLLY, THOMAS	0189	148	18		000000	03439	01360	2	28 LINDBERGH PARKWAY
IRELAND, DONALD J	0014	7	74		.000000	04077	01617	2	37 HIGHWOOD AVENUE
ISAACS, DAVID & LINA	0186	145	10		000000	03929	01748	2	159 WEST PROSPECT STREET
ISERNHAGEN, JONATHAN G & JENNIFER K	0202	157	12.02			01708	00778	2	2 NALLIN COURT
ISHAK, GERGES & HALA	0138	118	1.14					2	4 VAN DAN PLACE
ISHIYAMA, TAKESHI & HIROMI	0087	52	4		000000	07279	00748	2	124 LINCOLN PLACE.
IVEY, TERESA	0043	19	10		000000	03055	01882	2	36 DORA AVENUE
IWAMA, DAISUKE & MAKIKO	0187	146	9		000000	01587	01834	2	139 WEST PROSPECT STREET
IX, BRIAN M & LEAH R	0173	134.04	26		000000	03569	00353	2	21 WILDA LANE
J.K.M. ASSOCIATES	0135	114	16		000000			2	18 FREDERICK STREET
J.K.M. ASSOCIATES	0177	135	30					2	4 LEE COURT
J.R.RW. ASSOCIATES LLC	0136	116	18		000000	08953	00011	2	15 WALTER NIGHTINGALE PL.
J.R.W. ASSOCIATES LLC	0136	116	9		000000	08953	00016	4A	39 HEWSON AVENUE
J.R.W. ASSOCIATES LLC	0136	116	16		000000	08953	00016	1	29 HEWSON AVENUE
JACKLIN, PETER T. & VALERIE A.	0006	3	58		000005	07347	00396	2	29 GRAND AVENUE
JACKSON, ROBERT J	0204	160	2		000000	03451	00320	2	1 PINE STREET
JACOBI,BONNIE L	0118	73.07	19		001644	05050	00438	2	25 MALCOLM STREET
JACOBS, NORMAN E	0144	120.01	32		000000	08093	00572	2	17 MONROE STREET
JACOBS,HENRY & EMMA M.	0054	33	92		000000			2	75 RIDGEWALD AVENUE
JAEGER, THOMAS R & MICHELE	0177	135	33.01			00015	02308	2	3 LEE COURT
JAEGGE, THERESA	0260	166	13		000000	07403	00620	2	41 MARY LANE
JAEGGE,FRANK & PAULA	0137	118	1.01		000000	07910	00723	2	3 VAN DAN PLACE
JAFARGIAN,ANAHD & HAROUTUNIAN,N.	0162	132	17.02		000000	07148	00870	2	8 VAN COURT
JAFARGIAN,ANAHD & HAROUTUNIAN,N A	0165	134	4		000000			2	124 WYCKOFF AVENUE
JAGHATSPANYAN,KHAHATUR & ANNIE	0174	134.05	3		000000	08943	00459	2	9 CRESCENT AVENUE
JAGMOHAN, JAYMIN & SEJAL SHAH	0017	9	43.01		000000	01636	00656	2	18 HIGHWOOD AVENUE
JAHNKE, PAUL C. & PATRICIA A.	0255	163.18	1		000000	08273	00074	2	18 LOTUS LANE
JAIRALA,FRANCISCO SALAZAR	0239	163.13	16		000000	04808	01242	2	52 LYON ROAD

TAXING DISTRICT NO. 64 WALDWICK

COUNTY NO. 02 BERGEN

NAME OF OWNER ADDITIONAL OWNERS	PAGE NO.	BLOCK NO.	LOT NO.	LOT QUALIF.	ACCOUNT NO.	DEED BOOK PAGE	CLASS	PROPERTY LOCATION
JAKOBSEN,ERIK T	0068	39	46		000075	04685 01731	2	111 GROVE STREET
JAMES, VICTOR C III & DINA LYNN	0014	7	79		000000	04713 01261	2	27 HIGHWOOD AVENUE
JAMGOTCHIAN, MICHAEL & KRISTIAN	0085	50	16		000100	01795 01933	2	134 MANHATTAN AVENUE
JAMROS WALTER	0008	5	1		000280	07150 00494	2	54 MACKAY AVENUE
JAMROZ, BOGDAN & KATARZYNA	0027	15	40		000547	01058 01447	2	29 WALDWICK AVENUE
JANKE, JAMES D	0189	148	23		000000	03770 01744	2	36 LINDBERGH PARKWAY
JANKOWSKI, DAVID M & KATHERINE I	0051	28	17			02270 01347	2	6 PARK PLACE
JANNELLI, BRITT T & ANTHONY J III	0110	72.05	15		000000	02831 00412	2	9 MACBETH COURT
JANS, ROGER C. JR. & KAREN	0176	135	12.01		000000	08456 00609	2	10 JOHN DOW AVENUE
JANSON,ROBERT C.& FRANCES H.	0264	168	9		000000		2	25 LOCKWOOD DRIVE
JARDINICO,ELMORE & VERAQUE,JOHANNE	0126	104	23		000000	03577 01890	2	124 FRANKLIN TURNPIKE
JAVID,MOHSIN & BABAR,HANIN	0099	71.02	6		001395	04986 01164	2	12 MAPLE COURT
JENNOSA, ANTHONY J & NICOLE R	0109	72.04	60		000000	04776 01778	2	20 STUART STREET
JENTIS, MICHAEL & CAYTHA	0234	163.08	15.26			01930 00723	2	16 PINEVIEW DRIVE
JEON, CHANG JOO & YUN, HEE	0198	154	9		000000	01240 02375	2	125 WEST PROSPECT STREET
JERSEY PROP LLC	0051	30	2		000000	05418 01906	2	5 ASTOR PLACE
JETT, CHRISTOPHER & MARGARET	0257	163.18	25		000000	08181 00131	2	8 ELM COURT
JIANG, HANG	0071	40	83		000000	08404 00183	2	77 DORA AVENUE
JIANG, SHUQIN & GUODONG HONG	0233	163.08	15.14			00092 00280	2	14 DIPIPO COURT
JIMENEZ, BRITTANY & MATTHEW	0026	15	22		000000	03945 00236	2	57 WALDWICK AVE
JIMENEZ, MARCUS C & JULIE M	0185	144	46		000000	08684 00258	2	113 CRESCENT AVENUE
JIMENEZ,RAYMOND JR & CLAIRE	0091	55	9		000000		2	167 SUMMIT AVENUE
JKV PROPERTIES LLC	0034	18.01	31		000000	05203 00453	2	42 EAST PROSPECT STREET
JOE NELL II LLC	0033	18.01	14.01		000000	08319 00628	4A	11B FRANKLIN TURNPIKE
JOE NELL II, L.L.C.	0033	18.01	14.02		000000	08319 00628	4A	FRANKLIN TURNPIKE REAR
JOE NELL, II, LLC	0033	18.01	13.02		000000	08319 00625	2	11A FRANKLIN TURNPIKE
JOE, RICHARD & MARY	0236	163.08	15.50			02694 00734	2	22 MASTERSON COURT
JOHN, BRIAN & DIANA YANEZ	0089	53	39		001262	01099 00756	2	123 LINCOLN PLACE
JOHN,AMY & FLORES,SHAMEAL	0003	2	14		000000	03839 00879	2	27 MACKAY AVENUE
JOHNSON, ANDREW & DANIEL T	0047	22	2		000000	02532 01347	2	58 WALDWICK AVENUE
JOHNSON, DAVID R & DOROTHY	0017	9	26		000447	09017 00473	2	63 SUMMIT AVENUE
JOHNSON, THOMAS & DONNA A.	0011	6	64		000000	07712 00405	2	85 MOORE AVENUE
JOHNSON, VICTORIA E	0043	18.04	15		000000	09362 00010	2	30 CHARLES TERRACE
JOHNSON,WALTER R.	0255	163.18	2		000000		2	22 LOTUS LANE
JOHNSTON,A TRST %FR.ANGELUCCI TRSTE	0202	157	12.03			02643 01652	2	4 NALLIN COURT
JONES, CHRISTOPHER R & DINA M.	0160	132	3		000000	03333 00884	2	8 SMITH STREET
JONES, DONNELL S &AGUILAR,CARLA J	0056	35	26		000856	03578 01302	2	148 SUMMIT AVE
JONES, KENNETH C & JEAN E	0102	72.02	7		000000		2	60 WEST SADDLE RIVER ROAD
JOO, JAE	0112	72.06	10		001538	03602 00998	2	8 MACBETH COURT
JORDAN, OCTAVIA	0264	168	19				2	2 DANA DRIVE
JORDAN,JAMES & MARGARET	0257	164	2		000000		2	6 LOCKWOOD DRIVE
JOSEPH J CANTAMESSA LIVING TRUST	0230	163.03	58.02		000000	02437 02218	2	112 CRESCENT AVENUE
JOSEPH, MITCHELL M & THERESE M	0022	11	58.01		000000	01816 01516	2	72 SUMMIT AVE
JOVCEVSKI, GORAN	0073	41	60		000000	04354 01444	2	99 EAST PROSPECT STREET
JOYCE, CYNTHIA G (GREENSPAN)	0180	137	8		000000	08886 00311	2	130 WEST PROSPECT STREET
JOYCE, PAUL & MARY FRANCES	0233	163.08	15.15			03055 01954	2	15 DIPIPO COURT
JPMORGAN CHASE BANK NA	0032	17	61.01		000000	05211 01366	1	53 FRANKLIN TURNPIKE
JULIANO, MICHAEL & ROBIN LYNN	0185	144	38		000000	02141 02374	2	107 CRESCENT AVENUE
JUNG, SEUNG EN & SHON, TIMMY	0117	73.07	11		000000	04589 00420	2	49 MALCOLM STREET
JUPINKA, STEPHEN A. & TRACEY A.	0081	47	5		000000		2	124 EAST PROSPECT STREET
JUST, CAROL	0251	163.16	2233.2			01321 01936	2	33-2 TAMARON DRIVE
JUSTME REALTY LLC	0064	38	32		000955	05234 01099	2	106 WALDWICK AVE
JVS WALDWICK LLC	0134	113	8		PROSPECT	09128 00302	4A	24-26 WEST PROSPECT ST.
KABEZIAN, GEORGE & BLANCO, YALAIZA	0119	73.07	36		000000	04159 00171	2	40 RUSTIC DRIVE
KACHONICK, PETER & KAITLIN	0216	162.07	9.02		000000	05146 00626	2	41 LEONARD DRIVE
KADAPURE, TEJASWI & APHALE, NIKHIL	0090	54	38		000000	03907 00634	2	127 BERGEN AVENUE
KADEER, JABRAAN	0162	132	18		000000	04641 01909	2	14 VAN COURT
KADIRE, UCHKUN & BUHALQEM	0223	163	20		002720	09371 00244	2	15 CAMBRA ROAD
KAEUMLEN,KENNETH C.& G.	0110	72.05	26		000000		2	9 MACGREGOR COURT
KAHN, BARBARA	0245	163.16	2206.3			00213 01367	2	6-3 TAMARON DRIVE
KAISER, TIMOTHY & STACY	0067	39	12		000000	09093 00285	2	86 MANHATTAN AVENUE
KALEDA,DANIEL & SAFFAF,DIA	0040	18.03	2		000670	03953 00159	2	41 CHARLES TERRACE
KALOGIANNI, MARIA TRSTE	0155	128	43.02		000000	05399 00207	2	78 WEST PROSPECT STREET
KALOSIEH, JOSEPH G & FADIA	0139	119	16.01			08469 00382	2	1 SOUTH DOW AVENUE
KAMINSKI, LUKASZ & AMY	0230	163.05	5		000000	02327 01906	2	24 LONGVIEW DRIVE
KAMIYAMA, OSAMU & TSUNEKO	0102	72.02	12		000000	07498 00462	2	48 WEST SADDLE RIVER ROAD
KAMMERER,CLIFFORD T&LINDA M	0155	128	34.10	C10.4		04257 00281	2	10-4 VERNON COURT
KANAKARIS,GEORGIA	0083	48	30		000000	04331 01211	2	139 EAST PROSPECT STREET

TAXING DISTRICT NO. 64 WALDWICK

COUNTY NO. 02 BERGEN

NAME OF OWNER ADDITIONAL OWNERS	PAGE NO.	BLOCK NO.	LOT NO.	LOT QUALIF.	ACCOUNT NO.	DEED BOOK	DEED PAGE	CLASS	PROPERTY LOCATION
KANAWATI, ISSA & JACLYN	0016	8	19		000000	00434	01554	2	59 HIGHWOOD AVENUE
KANCHARLA, RAJESHWAR & SIRISHA	0259	165	18		000000	05224	00706	2	51 DURANTE ROAD
KANE, EDWARD & MICHELE	0122	74	29		000000	05375	00001	2	29 LINCOLN PLACE
KANE, GLORIA	0010	6	38		000000			2	57 MOORE AVENUE
KANEN, ROBERT & ROBIN	0236	163.08	15.55			01797	00208	2	32 MASTERSON COURT
KANG, CHRIS & JUNG, SUN HEE	0018	9	47		000000	05097	00134	2	26 HIGHWOOD AVENUE
KANOUSE, CRAIG & SHARON	0238	163.11	3		000000	07681	00328	2	10 DURANTE ROAD
KANTHA-BHATNAGER, RAJASHREE & NUTAN	0246	163.16	2213.2			05437	00414	2	13-2 TAMARON DRIVE
KAPRELIAN, PATRICK M & NARINE	0053	33	72		000000	04539	01186	2	95 RIDGEWALD AVENUE
KARABIYIK, FATIH	0190	149	49		000000	03204	02407	2	62 SCHULER AVENUE
KARAM, THOMAS R & ELISSA D	0263	167	21		000000	03232	01031	2	11 LOTUS LANE
KAROYAN, PAUL	0146	122	4		000000	02891	01759	2	7 CLEVELAND AVENUE
KASHAMMER, MARIE L	0245	163.16	2210.1			01109	01177	2	10-1 TAMARON DRIVE
KASHTAN, TYLER & JOHNSON, LAUREN	0206	162.01	20		000000	04945	01667	2	22 WILSON TERRACE
KASPEROWICZ, RICHARD & AMY	0260	166	14		003034	08613	00623	2	71 LONGVIEW DRIVE
KATAMADZE, KETEVAN	0049	24	17		000000	03637	01832	2	69 WALDWICK AVENUE
KATAOKA, YOSHIYA	0116	73.05	22		000000	00182	01827	2	51 WEST SADDLE RIVER ROAD
KATARYNIAK, STEVEN J. & ANNA	0239	163.13	19		000000	08292	00179	2	12 WALDMERE PLACE
KATSIHTIS, PETER & SOPHIA	0079	45	20		001134	00496	02339	2	26 RIDGE STREET
KATZ HOWARD J. & DEBORAH M.	0242	163.16	8		000000			2	6 LONGVIEW COURT
KAUFMAN, ELIYAHU	0164	133	24			05274	00365	2	23 BOHNERT PLACE
KAUFMAN, SHARON & DIAZ, DEBORAH	0201	155	4		000000	05060	00919	2	100 HOPPER AVENUE
KAUR, RAMANDEEP	0233	163.08	15.03			03413	02264	2	3 DIPIPO COURT
KAVALEUSKAYA, LIUBOU	0099	71.01	1		001390	02992	00664	2	1 MAPLE COURT
KAWALEC, THOMAS R & ALEXIS	0057	35	46		000000	03049	00596	2	119 BERGEN AVENUE
KAWASH, DAVID & JUSTINE	0143	120.01	20		000000	08123	00819	2	28 SALRIT AVENUE
KAY, JEREMY & PILANA, ARLINDA	0118	73.07	25		000000	05224	01859	2	5 MALCOLM STREET
KAY, PETER & WATSON, ANDREA	0019	11	5		000482	04556	01007	2	108 SUMMIT AVENUE
KAY, CRAIG M	0184	144	16		000000	05011	01062	2	195 WEST PROSPECT STREET
KAYAMORI, HIROKI & ZEPUR D.	0041	18.03	22		000000	04721	00073	2	22 RICHARD DRIVE
KAZELLA, ANDRAS & COLLEEN NANCY	0099	71.01	3		000000	01338	01701	2	11 MAPLE COURT
KAZIKOGLU, CAN & SEMETE	0262	167	4		003059	08593	00143	2	47 LOCKWOOD DRIVE
KAZLOWSKI, MICHAEL & NICOLE A	0108	72.04	53		000000	09614	00496	2	10 MACLAREN COURT
KEANE, SHEILA	0008	4	38		000000	00463	01406	2	43 MOORE AVENUE
KEARNS, RYAN & AMBER	0012	7	40		000000	04868	00265	2	60 MOORE AVENUE
KEASTAD, RICKY & JENNIFER	0228	163.03	44		000000	08850	00410	2	55 LYON ROAD
KEBEDE, SURAFEAL & RADA, ENANO TOVA	0054	34	3		000823	05175	00133	2	74 RIDGEWALD AVENUE
KEDZIERSKI, PHILIP A. & CAROLYN S.	0172	134.04	14.02		00272	08068	00112	2	23 JOHN DOW AVENUE
KEELEY, DONALD & ROBERTA	0144	120.01	27		001873			1	BARNES DRIVE REAR
KEHOE, ROBERT	0263	168	2		000000	01598	01425	2	5 LOCKWOOD DRIVE
KEIHM, BRIAN & DANIELLE	0115	73.05	14		000000	05302	00385	2	27 WEST SADDLE RIVER ROAD
KELCH, MICHAEL O. & KATHLEEN	0063	37	72		000000	07960	00274	2	93 WALDWICK AVENUE
KELLEHER, PETER & STEPHANIE	0103	72.02	32		000000	01693	01548	2	11 CAMPBELL STREET
KELLER, JOSEPH J. & DINA M.	0214	162.06	2		000000	07668	00847	2	22 BEVERLY LANE
KELLER, PATRICIA J	0224	163.01	6		000000	08739	00335	2	2 WARREN PLACE
KELLER, WILLIAM S. & MARIE A.	0089	53	29		000000	07738	00395	2	135 LINCOLN PLACE
KELLEY, JOHN & MARY ANNE	0173	134.04	22		000000			2	14 WILDA LANE
KELLEY, MATILDA F	0253	163.16	2240.1			01517	02419	2	40-1 TAMARON DRIVE
KELLY, CHARLES R. & MONICA T.	0192	152	1		000000			2	33 LAKEVIEW DRIVE
KELLY, DIANE MARIE	0008	4	53		000337	04755	00041	2	27 MOORE AVENUE
KELLY, JOHN G & MICHELLE C	0106	72.03	12		000000	08885	00247	2	28 CAMPBELL STREET
KELLY, KEVIN & DAWN	0008	4	60		000339			2	19 MOORE AVENUE
KELLY, THOMAS	0117	73.07	7		000000	04508	00802	2	33 DUNCAN STREET
KENNEDY, BRIAN L. & BARBARA H.	0193	153	13			07283	00214	2	18 GATEWAY COURT
KENNEDY, BRIAN M & KENNEDY, MAGEN T	0052	33	3		000053	02654	01751	2	74 HIGHWOOD AVENUE
KENNEDY, ROBERT S & GINA E	0178	136	3.03		000000	08101	00583	2	95 CRESCENT AVENUE
KENNY, JOHN J & KATHERINE M	0231	163.08	2			00635	01114	2	39 LONGVIEW DRIVE
KEOHANE, CHARLES	0262	167	7		000000	00195	01860	2	55 LOCKWOOD DRIVE
KESEDAR, SELIM	0195	153.02	12			01886	00304	2	120 WHITE POND ROAD
KESSLER, LISA A TRSTE	0252	163.16	2235.2			04559	01285	2	35-2 TAMARON DRIVE
KHACHERIAN, GARABED & CRYSTAL A	0092	60	39		001298	03084	00535	2	102 SHERIDAN AVENUE
KIELY, DAVID & SIERRA	0194	153.01	8		000000	01507	01481	2	88 LILYAN STREET
KIERNAN, DAVID & LAUREN	0077	44	25		000000	03577	00332	2	1 EMMET PLACE
KILGALLAN, JOSEPH R & LISA ANNE M	0024	13	23		000000	08136	00187	2	43 LINCOLN PLACE
KILGALLAN, MICHAEL & ALLISON	0114	73.05	3		000000	04742	01621	2	32 DUNCAN STREET
KILKEE REALTY TRUST LLC	0157	129	5		000000	08879	00103	4B	33 ZAZZETTI STREET
KIM, ANNA & DAESU MITCH	0102	72.02	11		000000	03593	00661	2	50 WEST SADDLE RIVER ROAD
KIM, DAVID & GRACE MOON	0182	139	18		000000	01656	00240	2	1 IDALANE STREET

TAXING DISTRICT NO. 64 WALDWICK

COUNTY NO. 02 BERGEN

NAME OF OWNER ADDITIONAL OWNERS	PAGE NO.	BLOCK NO.	LOT NO.	LOT QUALIF.	ACCOUNT NO.	DEED BOOK PAGE	CLASS	PROPERTY LOCATION
KIM, HENRY	0237	163.10	14.01			00817 01087	2	138 CRESCENT AVENUE
KIM, JIHYUN	0236	163.10	1		000000	01809 00744	2	132 CRESCENT AVENUE
KIM, JOHN	0138	118	1.15			03053 00559	2	5 VAN DAN PLACE
KIM, JOHN & KOYO, AI	0045	20	8		000000	03352 00299	2	56 DORA AVENUE
KIM, SEONGOH & PARK, SOYOUNG	0112	72.05	41		000000	02855 02314	2	6 MACDONALD COURT
KING, MEGHAN & DANIEL	0017	9	43.02		000000	03889 01142	2	20 HIGHWOOD AVENUE
KING, IAN R & JACQUELINE M	0044	20	1		000000	04548 00819	2	50 DORA AVENUE
KING, JAMES T JR. & AMY R.	0103	72.02	28		000000	02677 00858	2	9 STUART STREET
KINO, ALAN J. & ELEANOR	0197	153.04	19		000000		2	49 WHITE POND ROAD
KIRBY, JOHN & CHRISTINE	0106	72.03	14		000000	01088 00322	2	24 CAMPBELL STREET
KIRK, WILLIAM, H. & MARY JANE	0053	33	68		000000		2	99 RIDGEWALD AVENUE
KIRSCH, MICHAEL J & MARY H	0042	18.03	27		000000	02499 02175	2	32 RICHARD DRIVE
KIVLEHAN, PATRICK & STEFANEE	0190	149	39		002329	02808 00573	2	78 LINDBERGH PARKWAY
KLECHA, ROBERT J & BOLLINGER, JILL A	0168	134.01	39		000000	03554 00023	2	162 WYCKOFF AVENUE
KLEIBER, DENNIS A & CASSANDRA A	0106	72.03	20		000000	08658 00143	2	8 CAMPBELL STREET
KLEIN, JOHN	0074	41	87		000000	02829 01700	2	77 EAST PROSPECT STREET
KNIGHT, PATRICIA	0196	153.04	3		000000	09348 00397	2	111 WHITE POND ROAD
KNOLL, KRYSTILL	0030	17	35		000000	05040 00661	2	47 DORA AVENUE
KNOLL, LANCE & ADA	0240	163.14	8		002907	08069 00925	2	12 VAN DYKE ROAD
KNUBEL, RICHARD & CAROL L	0251	163.16	2231.1			05102 00768	2	31-1 TAMARON DRIVE
KNUDSEN, JACK & MORANO, VICTORIA	0187	145	55		000000	05452 00528	2	27 LINDBERGH PARKWAY
KNUTSEN, BARBARA M	0191	150	10		000000		2	37 SCHULER AVENUE
KOCH, NANCY	0071	40	87		003171	00774 02257	2	73 DORA AVENUE
KOCH, ALAIN & MCGINN, CHRISTINE M.	0024	13	1		000000	07446 00186	2	44 BERGEN AVENUE
KOCH, GEORGE E	0072	41	27		000000	04084 01008	2	100 DORA AVENUE
KOELLMANN GEAR CORP.	0201	154	45		000000	07883 00930	4B	6-8 INDUSTRIAL PARK
KOENIG, WILLIAM	0174	134.05	1		000000	04657 00707	2	3 CRESCENT AVENUE
KONDE, STEPHEN G. & ROSEMARY	0256	163.18	13		000000	07247 00987	2	14 HICKORY LANE
KOPMANS, JURIS A. & MARA I.	0114	73.05	4		000000		2	28 DUNCAN STREET
KORCAK, JOSEPH & GUREGA, MARYANN	0085	50	6		000000	03844 01912	2	126 MANHATTAN AVENUE
KORNBLIT, STEVEN & SUSAN	0069	39	85		000000		2	73 GROVE STREET
KORNYAT, OLEG & TATIANA	0037	18.01	41		000000	08891 00048	2	4 CHARLES TERRACE
KOSTOVETSKY, BERNARD & YELENA	0137	118	1.08		001843	05288 00745	2	42 WYCKOFF AVENUE
KOSTYN, STEVE	0209	162.03	4			01511 02289	2	250 WYCKOFF AVE
KOTECHA, SUNIL & NISHA	0118	73.07	15		001641	08172 00508	2	37 MALCOLM STREET
KOURGELIS, THOMAS	0046	21	14		000000	03269 01520	2	66 GROVE STREET
KOWAL, STANLEY & ELAINE	0242	163.16	10		000000	08280 00736	2	2 LONGVIEW COURT
KOWALCZYK, JEFFREY M & PATRICIA	0241	163.14	15		000000		2	11 BENDER ROAD
KOWALOWICZ, DEREK & JITKA	0143	120.01	12		000000	09569 00496	2	31 MONROE STREET
KOWALSKI, STANLEY & MARY	0259	165	17		000000		2	47 DURANTE ROAD
KOZLOWSKI, STEPHEN & JOANN	0220	162.10	17		000000	07888 00563	2	2 DANTE PLACE
KRAIZA, PATRICIA V	0253	163.16	2241.1			01224 01230	2	41-1 TAMARON DRIVE
KREISMER, DEAN & JENNIFER	0263	167	17		000000	04615 00117	2	25 LOTUS LANE
KREMEN, JULIA	0198	154	14	C0002		03637 00239	2	2 SARAH KATHRYN WAY
KRESS, CHELSEA R & RECINIELLO, JOHN	0053	33	74		000000	04270 00404	2	93 RIDGEWALD AVENUE
KREYMER, IGOR & DIANA	0242	163.16	9			03961 00526	2	4 LONGVIEW COURT
KRIZMAN, ERIC & SCHOFFELMAN, CARI	0148	124	21.02		000000	04413 01190	2	24 CLEVELAND AVENUE
KROHN, RUSSELL S. & PARRA, MIRIAM H	0189	148	39		002314	07847 00836	2	26 SCHULER AVENUE
KROPIEWNICKI, JEFFREY	0226	163.03	13		002819	01208 00057	2	133 LINDBERGH PARKWAY
KRUGE, ROBERT	0123	75	22		000000	08197 00553	2	28 LINCOLN PLACE
KRYSA, ANDREW & KATHERINE	0141	120	12		000000	04656 00017	2	7 BREARLY CRESCENT
KUCHARSKI, NICHOLAS A & KARLA B	0059	36	29		000000	09570 00167	2	106 BERGEN AVENUE
KUHN, THOMAS C. & FANELLI, THERESA	0197	153.04	16		002404	01661 00571	2	57 WHITE POND ROAD
KULESA, LEONARD M & MICHELE	0056	35	13		000851	03602 01687	2	134 SUMMIT AVENUE
KUMAR (ETAL), NARESH	0177	135	23			01281 00902	2	35 CRESCENT AVENUE
KUNTU-BLANKSON, EMMANUEL & SHIRLEY	0234	163.08	15.29			01794 00991	2	22 PINEVIEW DRIVE
KUNZ, CRAIG & SUSAN	0035	18.01	36.09			08800 00126	2	10 WAYNE COURT
KUNZ, MATTHEW & AYOUB, NATALIE	0054	34	24		000000	03628 01887	2	94 RIDGEWALD AVENUE
KURKCIYAN, BERC & SETA	0242	163.16	14		000000		2	115 LONGVIEW DRIVE
KURTISHI, ARLINDA & ALBERTIM	0232	163.08	9		000000	05345 00076	2	34 MARY LANE
KURTISHI, ZIKRIJE & FATMIR	0225	163.02	1		002744	05187 01706	2	42 LYON ROAD
KURUS, ANTHONY & CHRISTIE	0254	163.17	9		000000	01136 00286	2	3 HICKORY LANE
KUSNIC, NICOLE J & DANIEL J	0241	163.14	20		000000	03739 00995	2	259 WYCKOFF AVENUE
KUSTRA, JACEK & EWA	0018	9	52		000000	03024 01804	2	36 HIGHWOOD AVENUE
KUZNEKOFF, PAUL I & CONNIE M.	0206	162.01	17		000000		2	16 WILSON TERRACE
KWAG, DU-YOUNG	0074	42	15		000000	03696 00434	2	96 EAST PROSPECT STREET
KWATRA, LALL G & PROMILA H.	0255	163.17	26				1	78 VAN BLARCOM LANE, REAR
KWIATKOWSKI, RICHARD & MARYANN T/C	0228	163.03	41		002844	08568 00340	2	7 CYPRESS COURT

TAXING DISTRICT NO. 64 WALDWICK

COUNTY NO. 02 BERGEN

NAME OF OWNER ADDITIONAL OWNERS	PAGE NO.	BLOCK NO.	LOT NO.	LOT QUALIF.	ACCOUNT NO.	DEED BOOK	DEED PAGE	CLASS	PROPERTY LOCATION
KWON, GRACE S	0140	119.01	4			02485	00377	2	6 SOUTH DOW AVENUE
L.J. ORLAK	0013	7	68		000000			2	47 HIGHWOOD AVENUE
L&D PROPERTIES LLC NJ	0245	163.16	2207.2			04764	00189	2	7-2 TAMARON DRIVE
LA BELL, PAUL MARSHALL & FRANCES M.	0122	74	26		000000			2	36 BERGEN AVENUE
LA ROTONDA, ROBERT & MARGARET	0048	24	9		000757			2	72 LINCOLN PLACE
LA VIE EN ROSE PROPERTIES LLC	0130	108	1		000000	03520	00767	4A	10-A WEST PROSPECT STREET
LACKEY, KEVIN & VERONICA	0055	34	68		000000	08749	00306	2	135 SUMMIT AVENUE
LACOGNATA, VINCENT & HELEN	0222	163	6		003007	08611	00847	4A	94 CRESCENT AVENUE
LAFORGE, CAROLYN	0249	163.16	2226.1			05517	00712	2	26-1 TAMARON DRIVE
LAGATELLA, ALEXANDER & SONIA	0194	153.01	9		002363			2	84 LILYAN STREET
LAHENS, KRISTY & ALEXIS	0103	72.02	31		001439	05091	01811	2	7 CAMPBELL STREET
LAINIS, GUS & RENATE	0237	163.10	7		000000	08568	00286	2	15 LONGVIEW DRIVE
LAIRD, JAMES L., JR.	0061	37	13		000000	07654	00613	2	88 LINCOLN PLACE
LAKSHMINARAYANAN, N. & RAMESH, S.	0005	3	9		000000	04776	01877	2	20 MACKAY AVENUE
LAM, JONATHAN P & VAN ECK, ERICA	0086	51	33		000000	04580	00969	2	131 MANHATTAN AVENUE
LAM, PETER J	0075	42	32		000000	00861	01553	2	110 EAST PROSPECT STREET
LAMAGNA, MICHAEL & MICHELE	0231	163.07	4		002775	04688	00462	2	12 OAKVIEW DRIVE
LAMBERT, FERNE AKA KENNEDY, FERNE	0112	72.06	7		000000	07932	00362	2	66 STUART STREET
LAMBERT, THOMAS M. & JILL M.	0068	39	49		000999	09643	00245	2	109 GROVE STREET
LAMBERTI, JONATHAN & MESSINA, JENNIFER	0172	134.04	11		000000	04866	00048	2	49 SMITHFIELD ROAD
LAMPERT, DAVID & MCGUIRE, LISA	0169	134.02	3		000000	01713	01570	2	6 EVERGREEN STREET
LANDE, CHRISTOPHER M. & CHERYL A.	0235	163.08	15.35			04434	01773	2	34 PINEVIEW DRIVE
LANE, BRIAN T. & CATHLEEN A.	0025	13	32		003155			2	40 BERGEN AVENUE
LANFRANCHI, MATIAS & LAURIE	0263	168	3		000000	03142	00549	2	7 LOCKWOOD DRIVE
LANGDON, GLORIA JACQUELINE	0249	163.16	2224.3			00412	00781	2	24-3 TAMARON DRIVE
LANGHEIM, RICHARD & JUDITH A.	0260	166	12		000000			2	37 MARY LANE
LANGSTON, ELIZABETH ANN	0243	163.16	17		000000	03098	02459	2	103 LONGVIEW DRIVE
LANZ JR, CORNELIUS & THERESA	0046	21	10		000000	01432	00633	2	64 GROVE STREET
LARKINS, SUSAN C	0252	163.16	2234.4			01713	00739	2	34-4 TAMARON DRIVE
LAROSA, LORRAINE	0055	34	83		000843			2	119 SUMMIT AVENUE
LARSON, LINDA A	0142	120	13		000000	02285	00181	2	9 BREARLY CRESCENT
LATORRE, MADISON, FERRARA, MICHAEL	0160	132	5		000000	05127	00513	2	12 SMITH STREET
LATORRE, MICHAEL J. JR. & SHERYL	0009	5	16		000000	08026	00898	2	65 GRAND AVENUE
LATTERNER, RAMON A. & MARGARET T.	0046	21	26		000735			2	65 DORA AVENUE
LAU, KEVIN & PATRICIA	0054	33	89		000000	07164	00297	2	77 RIDGEWALD AVENUE
LAUGHLIN, DIANE M & JAMES E III	0259	165	9		000000	04991	00552	2	6 MARY LANE
LAURO, VITO & JENNIFER & RUELAS, LUIS	0161	132	13.03	CO3.1		05037	00059	2	26-1 BOHNERT PLACE
LAURO, VITO & JENNIFER & RUELAS, LUIS	0162	132	13.03X	CO3.1		05037	00059	15F	26-1 BOHNERT PLACE
LAVIGNE, RYAN M & LIANA L	0105	72.03	4		000000	00612	00626	2	48 CAMPBELL STREET
LAVIN, THOMAS E	0226	163.03	10		000000	00642	00766	2	121 LINDBERGH PARKWAY
LAVOIE, JOHN F. & NANCY J.	0016	9	3		000000			2	54 HIGHWOOD AVENUE
LAW, PAUL & CHUAN FONG	0037	18.02	4		000000	07448	00676	2	49 RICHARD DRIVE
LAWLER, GEORGE & KATHLEEN	0046	21	21		000000	08401	00785	2	69 DORA AVENUE
LAWLESS, SHAWN P & KRISTIN R	0197	153.04	8		000000	03307	00130	2	89 WHITE POND RD
LAWSON, TRAVIS & RACHEL	0125	76	26		000000	02326	01702	2	5 GROVE STREET
LAWTON, JASON & KRISTY	0117	73.06	10		000000	03027	01958	2	13 DUNCAN STREET
LAYMAN, ALEX J. & EILEEN F.	0019	11	12		000485			2	57 BERGEN AVENUE
LAZZARO, SAMUEL F & BEVERLY J	0033	18.01	25		000000	00129	02353	2	16 CHARLES TERRACE
LEACH, EDWARD J & ALYSSA A PERRI	0063	37	61		000000	01187	00707	2	103 WALDWICK AVENUE
LEBARON C. C/O GOSHEN FOUNDRY LTD.	0001	1	26		000000			4A	147 FRANKLIN TURNPIKE
LEBARON, CHESTER F.	0164	133	22		000000	07765	00876	2	133 HOPPER AVENUE
LEBARON, C. C/O GOSHEN FOUNDRY LTD.	0164	133	19		000000			4A	135 & 145 HOPPER AVENUE
LEDDY, CHRISTOPHER & LAMBERTA, NICOLE	0052	33	19		000000	05076	00704	2	90 HIGHWOOD AVENUE
LEE, JOHN	0134	113	4		000000	05474	01607	4A	32 WEST PROSPECT STREET
LEE, JOHN	0135	114	9		000000	02004	00822	2	27 WEST PROSPECT STREET
LEE, JONATHAN & FERRARO, CHRISTINE	0150	127	7		000000	04306	01727	2	29 WANAMAKER AVENUE
LEE, JUNG HO & SUSIE	0011	6	60		000371			2	79 MOORE AVENUE
LEE, JUNGYEAL & BAEK, ROKHYUN	0237	163.10	13.01		002806	09640	00069	2	136 CRESCENT AVENUE
LEE, KWAN LAN	0030	17	18		000604			2	31 DORA AVENUE
LEE, KYU CHUL & KYUNG SOOK	0088	53	16		000000	08648	00195	2	136 BERGEN AVENUE
LEE, MARK H & ELIZABETH E	0098	70	33		000000	05396	00634	2	11 HOWARD PLACE
LEE, RICHARD & ELIZABETH	0075	42	44		001090			2	34 HUDSON AVENUE
LEE, SOO JIN & SUNG SOO LIM	0060	36	55		000000	09134	00476	2	109 LINCOLN PLACE
LEFELT, MARK & BARBARA	0090	54	34		001276	03349	00293	2	131 BERGEN AVENUE
LEFKOWITZ, JOSEPH CHARLES & DIANE	0152	128	34.01	CO1.2		01955	00881	2	1-2 VERNON COURT
LEIBOWITZ, DAYNA L.C. & HEATH P.	0029	16	29		000588	01444	01169	2	21 GROVE STREET
LEIDL, ERNEST & KAREN	0250	163.16	2229.3			00798	02345	2	29-3 TAMARON DRIVE
LEIPONIS, LAURA C.	0065	38	43		000000	07967	00151	2	116 WALDWICK AVENUE

TAXING DISTRICT NO. 64 WALDWICK

COUNTY NO. 02 BERGEN

NAME OF OWNER ADDITIONAL OWNERS	PAGE NO.	BLOCK NO.	LOT NO.	LOT QUALIF.	ACCOUNT NO.	DEED BOOK PAGE	CLASS	PROPERTY LOCATION
LELESCU, ANJA & NECULAI TRSTES	0252	163.16	2235.4			05437 00148	2	35-4 TAMARON DRIVE
LEMA, JOSE E & CARINO, JUANA RAMOS	0028	16	9		000000	05323 00178	2	26 CENTRE STREET
LEMO, JAMES J & ELAINE	0025	13	33		000000		2	42 BERGEN AVENUE
LENTINI, PETER & LINDA S.	0209	162.02	10		000000		2	30 KENNEDY DRIVE
LEONARD JR, MICHAEL J ETALS/TRSTES	0157	130	12		000000	05417 00519	2	24 ZAZZETTI STREET 2X
LEONARD, JOANN M & LENC, HELENA D	0159	130.01	6		000000	02674 00877	2	42 ZAZZETTI ST. 2H-3X
LEONARD, PATRICK	0088	53	3		001248	00736 02324	2	124 BERGEN AVENUE
LEONARD, PATRICK & MEREDITH	0232	163.08	14		000000	03072 02394	2	3 WILLOW COURT
LEONARD, PATRICK F. & LAUREN V.	0191	149	72		002337	01798 01308	2	42 SCHULER AVENUE
LEONARD, S L & P A	0030	17	5		000000		2	17 DORA AVENUE
LEONE, JAMES P & JENNIFFER	0014	7	80		000000	04747 00162	2	25 HIGHWOOD AVENUE
LEONE, MICHAEL J & SALLY A	0047	23	1		000000	02132 01641	2	64 WALDWICK AVENUE
LEONTI III, JOHN E	0189	148	18.01			04443 01827	2	16 SCHULER AVENUE
LEOUMD LLC	0122	75	1		000000	04566 00164	4A	93 FRANKLIN TURNPIKE
LERNER, JONATHAN & TRACY	0186	144	76		000000	04527 01250	2	51 LINDBERGH PARKWAY
LESTERICK CORP INC	0125	101	3.01		000000		4B	150-152 FRANKLIN TURNPIKE
LESWING, JANICE	0163	132	26		000179		2	15 VAN COURT
LEUNG, STEVEN & GOODWIN, LAUREN	0116	73.06	7		000000	04930 00917	2	5 DUNCAN STREET
LEVENDAKES, MARIA M	0254	163.17	12		000000	04922 01372	2	15 HICKORY LANE
LEVENDAKES, MICHAEL & MARIA M	0203	159	3		000000	05043 00954	2	14 ALEXANDER AVENUE
LEVIN, JOHN & JOSEPHINE	0026	15	34.01		00542		2	41 WALDWICK AVENUE
LEVINE, CHARLES & ANNEBELLE	0016	9	15		000000	08315 00756	2	87 SUMMIT AVENUE
LEVINE, DAVID & PATRICIA	0004	2	65.03		000291	07995 00727	2	11 MACKAY AVENUE
LEVINE, JERSSE & LATORRE, REESE M	0159	131	22.02		000000	05264 00229	2	9 SMITH STREET
LEVINTHAL, BRETT & MANCINI, ELIZABETH	0107	72.03	23		003209	03194 00661	2	27 STUART STREET
LEVITZKE, MICHAEL & DENISE	0257	164	6		000000	08596 00536	2	18 LOCKWOOD DRIVE
LEVY, DIANE	0004	2	43		000284	05093 01427	2	59 MACKAY AVENUE
LEVY, LEONARD E	0248	163.16	2222.4			01064 00821	2	22-4 TAMARON DRIVE
LEWIS, ROBERT G & THERESA	0141	120	1.01		001126	02139 01065	2	84 WYCKOFF AVENUE
LIAMERO, FRANK J. & MICHELLE	0013	7	50		000000	08610 00815	2	70 MOORE AVENUE
LIANOS, ANDY A & ELISSA J V.	0208	162.02	6		002519	03790 01472	2	22 KENNEDY DRIVE
LIAO, HUA & WANG, JUNANHONG	0159	131	6			04514 01075	2	54 WANAMAKER AVENUE
LIBOCK, JONATHAN	0135	115	1		002572	04564 00143	2	23 HEWSON AVENUE
LIBRIZZI, JONATHAN N & MELISSA	0156	128	48		000000	04789 00146	2	95 WYCKOFF AVENUE
LICARI, ROBERT H PROP TRUST	0102	72.02	19		000000	01054 01513	2	32 WEST SADDLE RIVER ROAD
LICHTARSKI, JOZEF & DANUTA	0077	44	14		000000	04967 00196	2	84 DONALD PLACE
LIEBERMAN, CHARLES	0251	163.16	2234.2			04280 00451	2	34-2 TAMARON DRIVE
LIFE OPPORTUNITIES UNLIMITED	0166	134.01	9		000000	05002 01504	15F	33 EVERGREEN STREET
LIM, SEUNG	0107	72.03	28		000000	04408 01434	2	39 STUART STREET
LIM, SOL	0185	144	36		000000	03883 00973	2	211 WEST PROSPECT STREET
LIN, DONG XING	0086	51	36		001231	08695 00323	2	127 MANHATTAN AVENUE
LIN, QIYONG & LI, JUANJUAN	0146	123	1		000000	03227 02402	2	11 WANAMAKER AVENUE
LIN, WEI	0090	54	7		001268	05165 00027	2	176 SUMMIT AVENUE
LINAY, BALDWIN P & JUVY ALMA Q	0207	162.01	31		000000	09469 00408	2	13 SCOTT STREET
LINCOLN 869 LLC	0129	106	25		000000	02807 00343	4A	68 FRANKLIN TURNPIKE
LINDENBAUM, STEVEN & STAPLEMAN, ADRIANA	0223	163	19		000000	03916 00038	2	11 CAMBRA ROAD
LINICK, STEVEN & MELCHIONNA, LIBERA	0169	134.02	13		000000	08487 00064	2	37 HEMLOCK STREET
LINNARTZ EDWARD AND MARGARET	0219	162.09	15		000000		2	318 WYCKOFF AVENUE
LINNARTZ, CURTIS S & LAURA J	0256	163.18	5		000000	08741 00609	2	51 SYCAMORE DRIVE
LINTNER, LARS & JESSICA	0191	149	84		000000	01579 01914	2	32 SCHULER AVENUE
LIPPE, JERYL & KIRSSTEIN, GABRIEL	0081	46	31		000000	04514 01999	2	14 HOWARD PLACE
LISANTI, MARTIN	0062	37	49		000000	00848 00487	2	115 WALDWICK AVE
LISI, MIA & JULIANA	0077	44	22		001107	04996 01160	2	7 EMMET PLACE
LISKOV, RUMYANA & ALEK	0130	108	6		000000	05318 01468	2	27 WALTER HAMMOND PLACE
LISUNG BOGGIA LLC	0135	115	3		000000	05100 01668	2	19 HEWSON AVENUE
LITCHULT, LAURA	0168	134.01	28		000000	05479 01583	2	30 SMITHFIELD RD
LITCHULT, LAURA ANNE (GIORDANO)	0172	134.04	5		000000	01142 00999	2	1 SMITHFIELD TERRACE
LITTIER, JOSEPH L J & GILDA	0188	147	29		000000		2	24 LAKEVIEW DRIVE
LITTLETON, JOHN W & LISA M	0236	163.08	15.49			04995 01992	2	20 MASTERSON COURT
LITUMA, ANGEL & ARRIAGA, SHEILA V	0139	119	3.02			05485 01079	2	66 WYCKOFF AVENUE
LIVING TRUST OF CONCETTA CALAFIORE	0003	1	85		000000	05170 00716	2	127 FRANKLIN TURNPIKE
LIWANAG, DANIEL B	0189	148	36		000000	02683 00845	2	28 SCHULER AVENUE
LKD REALTY, INC. % STAUFF CORP.	0200	154	36.04		000000	07699 00904	4B	5-7 DEMAREST PLACE
LKD REALTY, INC. C/O A. VITALE, JR.	0200	154	43		002435	07324 00217	4A	21-25 INDUSTRIAL PARK
LOFARO, FRANCESCO & BINNAZ	0254	163.17	14		000000	01902 00847	2	25 HICKORY LANE
LOFARO, VINCENT & ALIOTO, GINA	0167	134.01	15		000000	02017 02089	2	57 EVERGREEN STREET
LOFFRENO JR, FRANK ETAL	0148	125	13		000000	05269 00175	2	12 MAPLE AVENUE
LOFFRENO, FRANK & MICHELE	0132	111	19		000000	05385 01986	2	22 WALTER HAMND PL2X

TAXING DISTRICT NO. 64 WALDWICK

COUNTY NO. 02 BERGEN

NAME OF OWNER ADDITIONAL OWNERS	PAGE NO.	BLOCK NO.	LOT NO.	LOT QUALIF.	ACCOUNT NO.	DEED BOOK	DEED PAGE	CLASS	PROPERTY LOCATION
LOGAN, RONALD J. & BENSON, LINDA M.	0181	137	14		000000	08215	00134	2	136 WEST PROSPECT STREET
LOHSE, DONALD & DOROTHY	0115	73.05	11		000000			2	6 DUNCAN STREET
LOMARTIRE-EBENSTEIN, JANICE	0183	141	23		000000	05173	00355	2	6 DARLING ROAD
LOMARTIRE, GIUSEPPI & LISA	0189	149	5		000000	07783	00894	2	48 LINDBERGH PARKWAY
LONGO, JOSEPH & ANDREA	0025	14	6		000000			2	66 BERGEN AVENUE
LONGO, PETER L. & CAMACHO, KERRY P.M	0017	9	40		000000	05452	01307	2	12 HIGHWOOD AVENUE
LONGO, MATTHEW & GRISANTY, EMELY	0071	40	55		001037	04382	00969	2	105 DORA AVENUE
LONGVIEW DR TRST, D. DAVIS TRSTE	0230	163.05	8		000000	05078	01583	2	10 LONGVIEW DRIVE
LOPARD, PETER & HRONCICH, NICOLE	0228	163.03	35		000000	05012	00058	2	18 CYPRESS COURT
LOPES, MANUEL & CATHERINE	0150	127	5		000000	08909	00152	1	46 WEST PROSPECT STREET
LOPEZ, JUAN & MABEL	0204	161	5		000000	04180	01683	2	7 ALEXANDER AVENUE
LOPIS, ANTONIO	0215	162.06	6		000000	04211	01271	2	8 BEVERLY LANE
LOPIS, FRANCESCA & SHANKOFF, RODNEY	0103	72.02	20		000000	03250	01420	2	30 WEST SADDLE RIVER ROAD
LOPRINZI, ANTHONY & SUZANNE E	0113	73	11			09395	00015	2	46 ACKERMAN STREET
LOPRINZI, ANTHONY & VAN DYKE, NICOLE	0238	163.12	2		000000	04866	00369	2	22 DURANTE ROAD
LOSCALZO, TODD JOSEPH	0056	35	31		000000	08253	00936	2	154 SUMMIT AVENUE
LOSOS, STEPHANIE & THOMAS	0165	134	1		001992	03408	02446	2	114 WYCKOFF AVENUE
LOTA, ANDREW & MERENA, ALISON	0223	163	28		000000	08942	00431	2	33 CAMBRA ROAD
LOUROS, NICHOLAS	0186	145	5		000000	02764	00683	2	153 WEST PROSPECT STREET
LOVERDE, ROBERT & LAUREN	0239	163.13	7		000000	02716	00347	2	43 VAN DYKE ROAD
LUBIN, ANTONIO & NICOLE	0057	35	56		000000	05073	01334	2	109 BERGEN AVENUE
LUCCI, DOREEN	0056	35	3		000000	09035	00453	2	126 SUMMIT AVENUE
LUCHAN, KRISTEN & ADRIAN	0097	69	3		000000	02337	01113	2	84 HUDSON AVENUE
LUCKENBILL, JOHN & LISA	0181	138	5		000000	03046	01135	2	144 WEST PROSPECT STREET
LUCSKAY, ANDREW M & DIANA M	0088	52	36		000000	09167	00047	2	127 WALDWICK AVENUE
LUISI, NICHOLAS J. & ROSEMARIE	0058	35	84		000000	07170	00429	2	81 BERGEN AVENUE
LUK, MICHAEL & GRACE C	0258	164	8		000000	00378	00885	2	24 LOCKWOOD DRIVE
LUMLEY, MARYANNE	0082	47	55		000000	09580	00109	2	44 HUDSON AVENUE
LUPARELLO, ANTHONY S	0154	128	34.06	CO6.4		05297	01205	2	6-4 VERNON COURT
LUPINO JR, JOSEPH R & MAHLER, LISA A	0113	73	8.04			01446	01672	2	48 ACKERMAN STREET
LUPO-LATORRE, STEPHANIE M & CARLOS	0069	40	8		000000	02998	01350	2	80 GROVE STREET
LUPPINO, ROCCO & NADIA	0054	34	22		000000	03786	01874	2	92 RIDGEWALD AVENUE
LUTZ, WILLIAM	0067	39	34		000000	08472	00209	2	106 MANHATTAN AVENUE
LYALL, JASIEEN & SINGH, TARUNDEEP	0034	18.01	34.01	C0003	000000	01563	01671	2	44C E PROSPECT STREET
LYNCH, DANIEL & JUDITH	0086	51	38		001232			2	125 MANHATTAN AVENUE
LYNCH, DANIEL R. & GLORIA J.	0084	49	14		000000	00058	01042	2	128 GROVE STREET
LYNCH, RYAN JAMES	0013	7	59		000000	05263	01869	2	80 MOORE AVENUE
LYNCH, THOMAS D. & JACQUELINE A.	0063	37	77		000939	07214	00126	2	87 WALDWICK AVENUE
LYNN, JOHN J & ELAINE	0246	163.16	2215.1			04693	01506	2	15-1 TAMARON DRIVE
LYSIK, STEPHEN & KELLIE	0167	134.01	24		002017	09546	00388	2	46 SMITHFIELD ROAD
MA, WARREN & MEI-LING	0067	39	36		000994	01376	02123	2	108 MANHATTAN AVENUE
MAASIN, CHRISTINE A	0062	37	26		000000	01731	02093	2	102 LINCOLN PLACE
MABIE, JEAN H TRSTES/ETALS	0023	12	9		000510	04823	00674	2	59 CORTLANDT STREET
MACDONALD, STEVEN & LYNN	0053	33	76		000000			2	91 RIDGEWALD AVE
MACLEOD, CHANTICLEER & KAREN	0185	144	51		000000	00912	00020	2	73 LINDBERGH PARKWAY
MACOMBER, KEVIN & GWEN F.	0034	18.01	29		000000	08220	00604	2	8 CHARLES TERRACE
MACPHEE, ROBERT & KATHARINE	0060	36	60		000000	07246	00818	2	103 LINCOLN PLACE
MACZ, AKOS PAUL	0133	112	1		001795			4A	6 LAFAYETTE PLACE
MADDEN, SUZETTE	0007	4	22		000000			2	30 GRAND AVENUE
MADDEN, THOMAS & TRACY	0013	7	63		000000	04309	01585	2	55 HIGHWOOD AVENUE
MADER, JOHN W & KATHRYN J	0198	154	12		002417	08751	00591	2	127 WEST PROSPECT STREET
MADRONERO, KENDRICK & SAMANTHA	0060	36	52		000000	03114	00527	2	111 LINCOLN PLACE
MAEJIMA, TADASHI & KAORU	0220	162.11	2		002689			2	5 DANTE PLACE
MAGEE, MICHAEL F. & CHRISTINE	0069	40	12		001018			2	84 GROVE STREET
MAGLICIC, PETER & CLAUDIA	0115	73.05	10		000000	01154	00140	2	10 DUNCAN STREET
MAGNE, RICHARD A & NATALIE	0256	163.18	8		000000	02827	01055	2	39 SYCAMORE DRIVE
MAGNET, EVELYN P.	0082	48	15		001177	07193	00844	2	130 DORA AVENUE
MAGNO, TERENCE LOCSIN TRSTES/ETAL	0119	73.07	34		000000	05281	00784	2	32 RUSTIC DRIVE
MAGPANTAY, JED & ESQUEJO, ELLAINE	0042	18.04	11		000032	05202	00774	2	38 CHARLES TERRACE
MAGUIRE, DOROTHY	0142	120.01	2		001854	04736	00437	2	110 WYCKOFF AVENUE
MAGURNO, FRANK & CARMELINA	0024	13	4		000000			2	50 BERGEN AVENUE
MAGURNO, FRANK A	0030	17	26		000000	04169	01749	2	39 DORA AVENUE
MAGURNO, GIUSEPPE & ADRIANA F.	0030	17	30		000000			2	43 DORA AVENUE
MAGURNO, JOSEPH & FILOMENA	0210	162.03	12		002538	00959	00525	2	260 WYCKOFF AVENUE
MAHER (TRSTE), JANE	0250	163.16	2229.2			00086	00351	2	29-2 TAMARON DRIVE
MAIDA, GLENN J. & ELIZABETH	0191	149	69		000000	07875	00166	2	44 SCHULER AVENUE
MAINENTI, ROBERT W. & LEEANNE	0196	153.03	7.01		000000	07670	00912	2	88 WHITE POND ROAD
MAINS, ROBERT & BECKY A	0055	34	30		000000	04347	00847	2	100 RIDGEWALD AVENUE

TAXING DISTRICT NO. 64 WALDWICK

COUNTY NO. 02 BERGEN

NAME OF OWNER ADDITIONAL OWNERS	PAGE NO.	BLOCK NO.	LOT NO.	LOT QUALIF.	ACCOUNT NO.	DEED BOOK	DEED PAGE	CLASS	PROPERTY LOCATION
MAJID, FARYAL & OSAMA	0146	122	11.01	C0001	000000	02806	01696	2	2 MAPLE AVENUE
MAJOR PROJECTS	0175	135	1		000000			4A	220 WYCKOFF AVE
MAJOR, STEVEN & JESSICA	0010	6	13		000000	00200	00091	2	60 GRAND AVENUE
MALETSKY, ALBERT	0036	18.01	38.04	C0016				4A	16 EAST PROSPECT STREET
MALLON, JAMES E.	0085	50	21		001212	07462	00568	2	138 MANHATTAN AVENUE
MALONI, JOHN A. & IRMGARD A.	0076	43	15		000000			2	15 HUDSON AVENUE
MALOOF, TERENCE E & RACHEL J	0076	42	70		000000	02199	00830	2	16 HUDSON AVENUE
MALTESE, ANTHONY J. JR. & CYNTHIA	0113	73	7					1	9 EAST SADDLE RIVER ROAD
MAMMEN, THOMAS J. & LINDA D.	0205	162.01	4.02		002477			2	46 CRESCENT AVENUE
MAMO, NOLAN & CHRISTINA	0188	146	33		000000	00458	01827	2	1 LINDBERGH PARKWAY
MANCINI, MICHAEL & CHRISTINE	0202	157	5		000000	03489	01004	2	16 SHERMAN AVENUE
MANGINELLO, MICHAEL	0128	105	38		000000	04124	00037	2	102 FRANKLIN TURNPIKE
MANGIONE, ROBERT A & ROBERT J	0231	163.08	1			02972	00781	2	35 LONGVIEW DRIVE
MANGLER, JOHN & JULIE	0044	19	15		000000	09627	00410	2	42 DORA AVENUE
MANLAPAZ, RACHELLE	0043	19	6		000000	04300	01456	2	32 DORA AVENUE
MANN, DAVID & MARIBEL	0136	116	25		000000	08805	00302	2	62 HARRISON AVENUE
MANNING, GAYLE A	0241	163.14	24		000000	03423	00867	2	273 WYCKOFF AVE
MANNO, DAVID & NATALIE	0101	72.01	23		000000	05181	01678	2	11 DOUGLASS STREET
MANSUETO & MORGAN LLC	0035	18.01	37.02		000000	00874	01484	4A	20 EAST PROSPECT STREET
MANUPELLI, LOUIS R & KARLA	0143	120.01	13		001862	08874	00224	2	37 MONROE STREET
MANZIANO, SILVIO A & KIMBERLEY	0110	72.05	18		000000	08692	00196	2	58 STUART ST
MANZO, MARY CECELIA	0196	153.03	11		000000	03577	01553	2	89 LILYAN STREET
MARANO, JOSEPH A & DONNA	0109	72.04	56.01			01815	00463	2	9 MACLAREN COURT
MARATENE, MICHAEL V. & MARGARET	0149	126	6		001956	08337	00489	2	25 CLEVELAND AVENUE
MARCELLETTI, BRIAN & CAROL	0053	33	70		000000			2	97 RIDGEWALD AVENUE
MARCHESE, LOUIS & KATHY	0207	162.01	33		002507	07539	00843	2	19 SCOTT STREET
MARCIANO, ASSUNTA	0190	149	63		002334			2	50 SCHULER AVENUE
MARCINO, MICHAEL	0057	35	58		000000	05515	01914	2	107 BERGEN AVENUE
MARCO, GREGORY & LAUREN	0201	157	1		002446	00164	00954	2	6 SHERMAN AVENUE
MARGONIS, PETER	0055	34	70		000000	04450	01681	2	133 SUMMIT AVE
MARIN, LUIS F & PFEIFFER, RAQUEL	0041	18.03	24		000000	04330	00050	2	26 RICHARD DRIVE
MARINARO III, PETER A & KATHERINE A	0031	17	52		000000	02677	01890	2	22 GROVE STREET
MARINO, VERA A	0108	72.04	46		001567	03869	01219	2	9 MACDONALD COURT
MARINZULICH, NICOLE & DAVID, NICHOLAS	0003	2	8		000000	04263	00144	2	23 MACKAY AVENUE
MARION, RICHARD M. & ANGELA M.	0225	163.02	10		002753			2	11 WARREN PL
MARKMAN, KENNETH J. & MARYLOU	0049	25	1		000000	08298	00113	2	68 BERGEN AVENUE
MARQUIS, JOSEPH R & TATIANA N	0010	6	15		000000	04491	01359	2	64 GRAND AVENUE
MARRA, MATTHEW, ELLSA & CRAIG	0011	7	4		000000	09392	00382	2	24 MOORE AVENUE
MARRA, MICHAEL & KATHERINE	0120	73.08	7		001672	04876	00228	2	35 RUSTIC DRIVE
MARRESE, JOHN	0208	162.02	4			08494	00946	2	8 DEMARTINI PLACE
MARRO, DANIEL & PATRICIA K	0026	15	30		000539	09114	00158	2	49 WALDWICK AVENUE
MARROQUIN, ABRAHAM	0178	136	4.02			05245	00617	2	219 WYCKOFF AVENUE
MARROQUIN, ABRAHAM I & SAQUIQUE, JUANA	0171	134.03	13		000000	04281	00218	2	12 HEMLOCK STREET
MARSHALL, DIANE D	0198	154	14	C0006		04305	00273	2	6 SARAH KATHRYN WAY
MARSHALL, DYLAN & MARSIGLIA, NICOLE	0259	166	1		000000	03963	01537	2	1 MARY LANE
MARTI, ROLANDO DANIEL & MARIGEMA	0025	13	31		000000	03330	00893	2	38 BERGEN AVENUE
MARTIN, EDWARD G & WENDY A	0218	162.09	2		000000	03841	00832	2	7 DERBY LANE
MARTIN, GARY J. & STEPHANIE	0028	16	27		000000	07611	00754	2	25 GROVE STREET
MARTIN, RICHARD & KELLY	0179	136	14			00534	00149	2	11 DARLING ROAD
MARTIN, STEVEN & MAUREEN	0055	34	72		000000	00449	01626	2	129 SUMMIT AVE
MARTINELLO JR, JOSEPH V & JOANNE M	0114	73.05	1		000000	05290	00369	2	59 WEST SADDLE RIVER ROAD
MARTINEZ, ANTONIO & SUGEY R	0126	104	17		000000	05081	01370	2	118 FRANKLIN TURNPIKE
MARTINEZ, ERNEST THOMAS ETAL	0078	44	32		000091	03911	00654	2	54 DONALD PLACE
MARTINEZ, WILFREDO & ANNERIS	0109	72.04	67			09183	00321	2	8 WEST SADDLE RIVER ROAD
MARTINI JR, CHARLES F & MICHELE	0066	38	74		000000	03463	00147	2	91 MANHATTAN AVENUE
MARTINI, MICHAEL & JEANNA	0106	72.03	13		003206	00671	01178	2	26 CAMPBELL STREET
MARTORELLI, VIRGINIA	0234	163.08	15.20			00635	00973	2	8 KING STREET
MARTUCCI, DOMENICK & IRENE	0087	51	44		001234			2	119 MANHATTAN AVENUE
MARTUCCI, MARY LOU	0251	163.16	2233.4			02269	02100	2	33-4 TAMARON DRIVE
MAS, SOPHIA S.	0260	166	10		000000			2	31 MARY LANE
MASARWA, RACHMAN A. & PATRICIA A.	0230	163.05	6		000000	07787	00867	2	20 LONGVIEW DRIVE
MASCIO, ANTHONY & KAREN	0031	17	54		000000			2	18 GROVE STREET
MASIELLO, PAIGE A & KLIMOWICH, JOHN S	0207	162.01	24			05260	01367	2	40 CYLI PLACE
MASSENARO, DAVID & PAULA	0182	139	8		002103	08192	00054	2	158 WEST PROSPECT STREET
MAST, PAUL	0205	162.01	6.04		000000	05203	01570	2	2 CRESCENT AVENUE
MASTERS, MARTIN & VIRGINIA	0027	15	36		000000	03056	02121	2	37 WALDWICK AVE
MASTERSON, CHRISTOPHER & CYNTHIA	0158	130	36		002148	01955	00817	2	49 WEST PROSPECT STREET
MASTROCOLA, KRISTINA M	0006	3	42		000307	02266	02159	2	45 GRAND AVENUE

TAXING DISTRICT NO. 64 WALDWICK

COUNTY NO. 02 BERGEN

NAME OF OWNER ADDITIONAL OWNERS	PAGE NO.	BLOCK NO.	LOT NO.	LOT QUALIF.	ACCOUNT NO.	DEED BOOK PAGE	PROPERTY CLASS LOCATION
MASTROGIACOMO, ANNETTE	0195	153.02	10.01		000000		2 102 WHITE POND ROAD
MATHE, KEVIN & DANIELLE	0187	145	62		000000	08838 00488	2 23 LINDBERGH PARKWAY
MATHEW, BEN & HAUUSDOTTIR, HELGA	0018	9	53		000000	02634 02383	2 38 HIGHWOOD AVENUE
MATHEW, VARUGHESE & JIJI	0073	41	35			03326 01020	2 108 DORA AVENUE
MATHIEU REAL EST HOLDING%A. MATHIEU	0176	135	13		000000	01631 00093	4A 11 CRESCENT AVENUE
MATLOCK, ERIC & DELUNA, GERALDINE	0100	72.01	6		001399	03045 01142	2 174 EAST PROSPECT STREET
MATREALE, JAMES K&MARTINO, ASHLEY	0076	42	78		000000	05022 00764	2 8 HUDSON AVENUE
MATTEI, ROBERT P	0216	162.08	2		000000	08899 00174	2 5 GERARD DRIVE
MATTESSIC, LAWRENCE V. & MARISA	0232	163.08	15.02			00472 02451	2 2 DIPIPPA COURT
MATTHEWS, ANASTASIA M	0228	163.03	36		000000	01563 00712	2 22 CYPRESS COURT
MATTHEWS, STRATTY S. & VASILIKI (B)	0132	110	3		000000	07348 00096	4A 4 FRANKLIN TURNPIKE
MATTHEWS, S. & GEORGATOS, M.	0086	51	30		000000	04707 01454	2 133 MANHATTAN AVENUE
MATUNDU, RAYMOND LUAMBA SANDA	0160	131	24.03		000000	04483 00715	2 19 SMITH STREET
MAURER, BARBARA & SANT ANNA, MICHAEL	0142	120	16		000000	03524 01748	2 21 BREARLY CRESCENT
MAY, LUKE & MERGOLA, VICTORIA	0255	163.17	20		000000	04453 01907	2 49 HICKORY LANE
MAY, NANCY A.	0026	15	33.01		000000		2 43 WALDWICK AVENUE
MAY, PHILOMENA	0183	141	1		000000	09005 00014	2 172 WEST PROSPECT STREET
MAY, THOMAS S	0002	1	73			00838 00265	2 42 SUMMIT AVENUE
MAYER, CHRISTOPHER E. & ROBERTA L.	0118	73.07	23		000000		2 11 MALCOLM STREET
MAYER, JOHN PETER & KELLY MARIE	0239	163.13	8		000000	03513 00131	2 120 LONGVIEW DRIVE
MAYLATH, JENNIFER M	0193	153	11			03342 00100	2 14 GATEWAY COURT
MAZZARELLA, AMY	0005	3	17		000296	00630 01509	2 28 MACKAY AVENUE
MAZZELLA, A. & FREDERICK, M.	0215	162.06	7		000000	05494 01187	2 6 BEVERLY LANE
MAZZEO, MICHAEL & BORGHESA	0243	163.16	19.01		000000	08107 00370	2 313 WYCKOFF AVENUE
MAZZOLA, GUY & SUSAN	0081	47	1		000000	07437 00524	2 120 EAST PROSPECT STREET
MC CARTHY, KEVIN M. & DONNA E.	0063	37	89		000000	08420 00920	2 75 WALDWICK AVENUE
MC CORMACK, EDWARD F. III	0034	18.01	33		000000	08212 00747	2 3 ALBERT PLACE
MC GARR, EDWARD & BARBARA	0167	134.01	27		000000	07805 00849	2 34 SMITHFIELD ROAD
MC GARRITY, PHILIP C. & KATHLEEN M.	0237	163.11	1		000000	07571 00039	2 2 DURANTE ROAD
MC GINNIS, JAMES J. & BEVERLY	0177	135	32			07529 00491	15F 1 LEE COURT
MC GOVERN, MICHAEL J & BETH A	0063	37	79		000000	08409 00867	2 85 WALDWICK AVENUE
MC GRATH, RUSSELL & TATIANA	0168	134.01	35		000000	01821 00198	2 2 SMITHFIELD ROAD
MC GUIRE, JOSEPH R. & MARYBETH	0207	162.01	28.01		000000	07328 00766	1 46 CYLI PLACE
MC KENZIE, JEFFREY J. & GINA M.	0140	119	18		000000	08220 00743	2 6 STEVENS LANE
MC KEON, H.A. & DEL PIANO, J.A.	0061	36	88		000000	01088 02018	2 75 LINCOLN PLACE
MC LOUGHLIN, ELLISH	0020	11	17		000000	00815 00815	2 53 BERGEN AVENUE
MC MAHAN, MICHAEL PALMER & ANDREA	0185	144	66		002263	01986 00899	2 61 LINDBERGH PARKWAY
MC NICHOLAS, STEPHEN & MARY FRANCES	0123	75	13		000000	07745 00723	2 8 LINCOLN PLACE
MCADAM, ASHLEIGH C & BURBANO, DANNY W	0038	18.02	16		000000	05265 01811	2 25 RICHARD DRIVE
MCARDLE, DARREN & ANGELINA N.	0203	158	5		000000	02808 01274	2 104 HOPPER AVENUE
MCARDLE, MATTHEW JAMES & COLLEEN M.	0199	154	21		0	02500 00867	2 7 LAKEVIEW DRIVE
MCBAIN, KEVIN M & KASEY	0243	163.16	19		002940	01226 00403	2 309 WYCKOFF AVE
MCCARTHY, MARIAN	0199	154	14	C0010		00303 00043	2 10 SARAH KATHRYN WAY
MCCOMBS, FRANK & CRISTINA	0053	33	85		000000	02031 02057	2 81 RIDGEWALD AVENUE
MCCONVILLE, JAMES T & DOLORES	0167	134.01	19		000000		1 SMITHFIELD ROAD
MCCREADIE, KATHLEEN M	0110	72.04	68		000000	08620 00420	2 6 WEST SADDLE RIVER ROAD
MCGINLEY, HENRY J & MARTHA	0052	33	7		000000		2 78 HIGHWOOD AVENUE
MCGINLEY, PHILIP A & CANTOR, JANET	0180	136	26			03960 00874	2 4 VINE STREET
MCGINNIS, JAMES J & GINA	0196	153.03	9		000000	02387 00943	2 81 LILYAN STREET
MC GOVERN, KAYLA M & DURAN, RYAN	0091	54	45		000000	05350 01430	2 121 BERGEN AVENUE
MC GOVERN, WILLIAM PATRICK & MIROSLAWA	0054	34	9			03523 01175	2 84 RIDGEWALD AVENUE
MCGOWAN, JOHN F & CHRISTINE	0118	73.07	14		001640	09366 00296	2 39 MALCOLM STREET
MCGRATH, ROBERT & SAGE	0170	134.02	18		000000	08822 00652	2 22 MONROE STREET
MCGUIRK III, EDWIN TRUSTEE	0197	153.04	17		000000	05034 01230	2 55 WHITE POND ROAD
MCHALE, MICHAEL J (TRSTES/ETALS)	0082	47	48		001166	01664 01331	2 48 HUDSON AVENUE
MCHALE, PATRICK & RACHEL L	0107	72.03	27		000000	02474 02392	2 37 STUART ST
MCKAY, KEVIN & LARRO, ALLISON	0237	163.10	4		000000	03826 01517	2 3 LONGVIEW DRIVE
MCKENNA, JOHN D & STEPHANIE	0153	128	34.02	CO2.1		09627 00491	2 2-1 VERNON COURT
MCKENNA, ROXANNA Y	0178	136	3.05		000000	04131 00073	2 87 CRESCENT AVENUE
MCKENZIE, RAYMOND LEE	0020	11	28		000000	08725 00397	2 27 BERGEN AVENUE
MCKEON, ALLISON	0038	18.02	8		000000	02024 00976	2 41 RICHARD DRIVE
MCKEON, KEVIN P & STEPHANIE A	0193	153	6			02295 02238	2 4 GATEWAY COURT
MCKEVITT, KARA M & MATTHEW THOMAS	0019	10	13		000000	02990 01199	2 68 CENTRE STREET
MCKINLEY, CHRISTOPHER JOSEPH ETAL	0145	121	3		000000	02178 01208	2 13 MAPLE AVENUE
MCLAFFERTY, JAMES J. & CLAIRE C.	0108	72.04	45		001566	07630 00490	2 11 MACDONALD COURT
MCLAUGHLIN, THOMAS & THERESA	0225	163.02	3		000000		2 36 LYON ROAD
MCLEAN, MICHAEL & DIANE	0244	163.16	2201.012			03545 01531	2 1-3 CHESTNUT PLACE
MCLEAN, PATRICIA K.	0106	72.03	15		000000		2 20 CAMPBELL STREET

TAXING DISTRICT NO. 64 WALDWICK

COUNTY NO. 02 BERGEN

NAME OF OWNER ADDITIONAL OWNERS	PAGE NO.	BLOCK NO.	LOT NO.	LOT QUALIF.	ACCOUNT NO.	DEED BOOK PAGE	CLASS	PROPERTY LOCATION
MCNAMARA, ARLENE	0155	128	34.10	C10.1		01847 02029	2	10-1 VERNON COURT
MCNAMARA, JOSEPH & JENNIFER	0217	162.08	7		000000	02047 01675	2	19 GERARD DRIVE
MCNAMARA, JAMES & NICOLE (FREIRE)	0144	120.01	30		001876	03866 00113	2	11 MONROE STREET
MCNAUGHT, TIMOTHY J & KATHERINE A	0262	167	15		003069	08695 00353	2	33 LOTUS LANE
MCNAUGHTON, S.L. & INCORVAIA, V.R.	0085	50	32		000000	05243 01235	2	127 GROVE STREET
MCNEILL, MARYANN	0220	162.10	14		000000	05159 00620	2	16 DANTE PLACE
MCNERNEY, DENNIS & CATHERINE	0078	44	45		000000	08944 00129	1	DONALD PLACE
MCPHILLIPS, ANNE & KEVIN	0186	145	7		000000	01478 00314	2	155 WEST PROSPECT STREET
MCSHANE, CORNELIUS	0254	163.17	15		000000	01339 01185	2	29 HICKORY LANE
MCTIERNAN, FRANK & DEBORAH	0002	1	76		000269		2	46 SUMMIT AVENUE
MEAD, CHRISTOPHER D & KATHLEEN P	0082	48	10		001175	03348 00749	2	126 DORA AVENUE
MECCA, JOSEPH C	0154	128	34.09	CO9.2		03259 00340	2	9-2 VERNON COURT
MED-TECH PTNRS LLC C/O AFFIL MGMNT	0131	110	1.02		000000	08251 00902	4A	20 FRANKLIN TURNPIKE
MEDELLIN, VICTOR M & MARITSA	0133	112	4		000000	02851 02108	2	2 LAFAYETTE PLACE
MEDINA, ZAIDA	0081	47	18		000000	04566 00412	2	134 EAST PROSPECT STREET
MEEHAN, BRIAN J & DIANA H	0019	10	17		000476	02985 01142	2	103 SUMMIT AVENUE
MEEHAN, FRANCIS X & KATHLEEN	0158	130	43		000000		2	51 WANAMAKER AVE
MEFFORD, URSULA & ROBERT	0157	130	20		000000	01888 00572	2	18 ZAZZETTI STREET
MEFFORD, R. & DICANIO, J/W&JMEFFORD L/E	0245	163.16	2206.2		000000	02230 01867	2	6-2 TAMARON DRIVE
MEGHPARA, DHAVAL & PATEL, DISHABEN	0034	18.01	34.01	C0002	000000	01982 01278	2	44B E PROSPECT STREET
MEHTA, DASHRATH M. & ASHA	0211	162.03	29		002548	07490 00267	2	37 KENNEDY DRIVE
MEIER, THOMAS F. & MARY N.	0117	73.07	1		001630	07580 00191	2	75 WEST SADDLE RIVER ROAD
MEIER, SUSAN & RICHARD	0256	163.18	7		000000	03766 00505	2	43 SYCAMORE DRIVE
MEKARZEL, CHRISTIAN & LISA	0183	143	1			07894 00420	2	2 VINE STREET
MEKJIAN, JUNE	0083	48	48		001188	08245 00281	2	113 EAST PROSPECT STREET
MELCHIOR, TRAVIS G & CORY	0136	115	13			01420 02343	2	54 HARRISON AVENUE
MELLENDEZ JR, EDWIN & HILDA	0123	75	28		000000	03851 00523	2	17 WALDWICK AVENUE
MELNYK, STEPHEN	0170	134.02	20		000000	02246 00698	2	26 MONROE STREET
MELO, ABIMAE	0034	18.01	34.01	C0005	000000	04080 00988	2	44E E PROSPECT STREET
MENA, CARLOS M & MARIA A	0178	136	3.01		002198	05276 00536	2	85 CRESCENT AVENUE
MENDEZ, NORMAN J. & MILDRED	0185	144	43		002257		2	111 CRESCENT AVENUE
MENDILLO, JOHN A. & CHRISTINE M.	0145	120.02	5		001119	09655 00350	2	23 SALRIT AVENUE
MENDOZA, RAMON L. & MARIA DULCE A.	0093	62	17		000000	07904 00506	2	81 HUDSON AVENUE
MENETRET, DEBRA	0078	44	33		000000	01595 02105	2	50 DONALD PLACE
MENICHINO, VINCENT A & PATRICE	0160	131	27		002160	08944 00169	2	27 SMITH STREET
MENNELLA, MARY JANE	0104	72.02	42		001449	01346 01147	2	33 CAMPBELL STREET
MERCHANT WILLIAM & CARMELINE	0264	168	7		000000		2	19 LOCKWOOD DRIVE
MERHEJ, PAUL H	0236	163.08	15.54			01755 00948	2	30 MASTERSON COURT
MERLETTO, CHRISTINE ETAL	0216	162.07	9.04			03236 01581	1	CATHY LANE
MERSCH, LAWRENCE K. & KAREN	0213	162.05	1		000000	07523 00868	2	26 ROBERTA LANE
MERZ, SANDRA & GUZMAN, MICHAEL	0215	162.06	8		000000	04949 01249	2	2 BEVERLY LANE
MESSINA, JOHN C & ROSA	0216	162.07	6		002630	02353 01430	2	8 CATHY LANE
METHODIST CHURCH OF WALDWICK	0033	18.01	11				15D	25 FRANKLIN TURNPIKE
METULES, CURTISS & LAUREN	0013	7	48		000394	04448 00057	2	68 MOORE AVENUE
MEYER, BENJAMIN & ASHLEY	0206	162.01	14		002487	04336 01598	2	10 WILSON TERR
MEYER, DOUGLAS S & RYAN	0149	126	3		000000	09080 00296	2	34 MAPLE AVENUE
MEYER, G. HEINZ & DIANE S.	0079	45	9		000000		2	35 HUDSON AVENUE
MEYERSBURG, R. & RUITENBERG, C.	0058	35	77		000000	02632 00627	15F	89 BERGEN AVENUE
MEZZINA, DANIEL & JENNIFER	0225	163.03	1		000000	01746 00326	2	85 LINDBERGH PARKWAY
MEZZONE, TIFFANY	0181	138	11		000000	03719 01773	2	7 YVONNE STREET
MHS 242 WYCKOFF WALDWICK LLC	0205	162.01	8		000000	00254 02373	2	242 WYCKOFF AVE
MIANO, MICHAEL & JENNIFER	0161	132	8		001980	00011 00678	2	18 SMITH STREET
MICCINILLI, PAUL & LUCILA PEREZ	0191	150	24		000000	01107 00614	2	49 SCHULER AVENUE
MICELLI, WILLIAM J. & GEMMA H.	0205	162.01	7.04				1	ASSESSED IN WYCKOFF
MICHAELS, CHERYL & WILLIAM	0028	16	25		000000	07687 00710	2	29 GROVE STREET
MICHAUD, ERIC & CHRISTINE A	0206	162.01	22		000000	02603 00775	2	34 WILSON TERR
MIERZWA, MICHAEL & PAULA GONCALVES	0258	165	5		000000	04620 01441	2	44 LOCKWOOD DRIVE
MIHAILA, ROBERT & TAMARA	0035	18.01	36.10			00829 00215	2	8 WAYNE COURT
MILEDIN, SERGEI & MUI, VALERIE	0257	163.18	19		002963	03168 00304	2	1 ELM COURT
MILER, DAVID & HOLLAND, REBECCA	0234	163.08	15.30			04978 00401	2	24 PINEVIEW DRIVE
MILLAN, ASHLEY & CHACON, JOSE MILLAN	0009	6	4		000000	04491 00919	2	52 GRAND AVENUE
MILLER, CRAIG & JUSTINE & URSILLO, R	0175	135	3.02		003127	03161 01961	2	204 WYCKOFF AVE
MILLER, EVELYN & JOHN	0117	73.07	2		000000	05212 00969	2	71 WEST SADDLE RIVER ROAD
MILLER, KEITH J & STANKIEWICZ, TARI	0077	44	28		000000	00764 02175	2	70 DONALD PLACE
MILLER, PAMELA	0223	163	15		000000		2	255 WYCKOFF AVENUE
MILLER, ROBERT & ARLENE	0088	52	45		000000	05258 01119	2	119 WALDWICK AVENUE
MILLER, ROY	0165	134	6.01		000000	09412 00044	2	46 MONROE STREET
MILLER, CHARLES K. & AMY F.	0001	1	43		000000		2	8 SUMMIT AVENUE

TAXING DISTRICT NO. 64 WALDWICK

COUNTY NO. 02 BERGEN

NAME OF OWNER ADDITIONAL OWNERS	PAGE NO.	BLOCK NO.	LOT NO.	LOT QUALIF.	ACCOUNT NO.	DEED BOOK	DEED PAGE	CLASS	PROPERTY LOCATION
MILLER,DANIE & MARISSA	0239	163.13	13		000000	03624	00152	2	62 LYON ROAD
MILLIGAN, KEVIN	0090	54	24		000000	02429	02339	2	141 BERGEN AVENUE
MILNE,ALEXANDER & OSTEEN,LINDSEY	0177	135	29		04998	00928	2	6 LEE COURT	
MINANDO, PERRY M. & MARIA	0029	16	30		000022	08211	00896	2	26 WALDWICK AVENUE
MINASSIAN, KEVIN & JULIENNE	0016	9	22		000000	04763	01452	2	73 SUMMIT AVENUE
MINERVINI, ANTHONY & KELLYANN	0018	10	3		000000	08704	00404	2	60 HIGHWOOD AVENUE
MINERVINI, MARITZA & SALVATORE	0188	147	36		000000	04598	01831	2	14 LAKEVIEW DRIVE
MINERVINI,SAVERIO & KISTNER, AMANDA	0023	12	10		000000	02073	01328	2	57 CORTLANDT STREET
MINNICH, JOVITA	0092	61	5		001301	08592	00210	2	109 HUDSON AVENUE
MINO,RYAN & SANT ANNA, JENNIFER	0009	6	1		000000	03788	01398	2	48 GRAND AVENUE
MIRABELLA, GABRIELLE	0230	163.05	2		000000	00227	01806	2	108 LINDBERGH PARKWAY
MIRABELLA, THOMAS S. & KAREN L.	0075	42	40		000000	07747	00532	2	116 EAST PROSPECT STREET
MIRAGLIA, GINO & ESTER	0127	105	11		001738			2	85 HARRISON AVENUE
MIRKOVICH, CHRISTOPHER & CRISTINA	0083	49	3		000000	09058	00011	2	118 GROVE STREET
MIRONENKO, STEVEN ; ETAL	0169	134.02	10		000000	07698	00258	2	25 HEMLOCK STREET
MIRTI MARIA & MICHAEL TRSTE	0178	136	6.03		000000	01968	00163	4A	189 WYCKOFF AVE
MISSERI, GIUSEPPE & SUZANNE	0018	9	50		000000	07818	00046	2	32 HIGHWOOD AVENUE
MITCHELL, MATTHEW & MELISSA	0105	72.02	48		000000	04606	00267	2	49 CAMPBELL STREET
MITCHELL,BRUCE & JOANN	0079	45	14		000000			2	81 DONALD PLACE
MIUCCIO, BRENDA ANN	0155	128	34.10	C10.3		04411	01617	2	10-3 VERNON COURT
MKRTCHIAN, AVETIK & LUANNE B	0012	7	26		000000	00175	00547	2	46 MOORE AVENUE
MOAT, MICHAEL & DEBRA C.	0208	162.01	38		002512	07580	00763	2	10 SCOTT STREET
MODEBADZE,MANANA & IRAKLI	0129	106	37		000000	03519	00850	2	84 FRANKLIN TURNPIKE
MOELLER, KENNETH JOHN & ALICIA W.	0183	142	1		000000	05087	01881	2	180 WEST PROSPECT STREET
MOHROVICH, ADRIAN & TREASA	0174	134.04	27		000000	00595	00928	2	17 WILDA LANE
MOJICA, JOHN E. & MARISOL PLAZA	0101	72.01	17		000000	07678	00205	2	25 DOUGLASS STREET
MOLFETAS,JERRY & EMILY	0140	119.01	8					2	10 SOUTH DOW AVENUE
MOLLIKA, VINCENT & KAHWATY, PAULA	0170	134.03	1		000000	07146	00964	1	60 EVERGREEN STREET
MOLLMAN, HENRY J. & KATHLEEN J.	0018	10	5		000000	07739	00265	2	62 HIGHWOOD AVENUE
MOLNAR, LUDWIG & JESSICA STULIK	0184	143	4		000000	09615	00202	2	192 WEST PROSPECT STREET
MOLOUGHNEY, WILLIAM & KAREN R.	0237	163.10	10		000000	08641	00043	2	25 LONGVIEW DRIVE
MON,CONNIE & MON,EDDIE	0047	21	41		003167	03443	01536	2	51 DORA AVENUE
MONACO, THOMAS A. & DAWN R.	0183	141	8		000000	07845	00705	2	176 WEST PROSPECT STREET
MONCADA, JESSICA	0023	11	72		000000	04155	01555	2	100 SUMMIT AVENUE
MONCADA, JOSEPH	0021	11	33		000500	02169	02000	2	17 BERGEN AVENUE
MONES, JESUS & ARACELI	0059	36	17		000000	08699	00137	2	94 BERGEN AVENUE
MONGIOVI, KEVIN & PAUL	0219	162.10	8		000000	05184	01892	2	33 GLENAIR AVE
MONICO, WAYNE & MARIA G	0193	153	12			08691	00427	2	16 GATEWAY COURT
MONROE, ERIC D.	0049	24	25		000000	07818	00168	2	61 WALDWICK AVENUE
MONROE, VALARIE	0233	163.08	15.12			00635	00198	2	12 DIPIPPPO COURT
MONTAG,JAMES & FITZPATRICK,EILEEN	0078	44	38		000000			2	30 DONALD PLACE
MONTANA, RAYMOND & KATHLEEN A	0010	6	32		000000	08082	00194	2	51 MOORE AVENUE
MONTANARO, CHRISTOPHER & MICHELLE	0076	44	7		000000	07906	00082	2	25 HUDSON AVENUE
MONTELLA, DANIEL T. & LYNNE	0139	119	11		000000	07756	00601	2	11 DOW AVENUE
MONTEMAYOR, CHARLES & MONICA	0112	72.05	42		000000	05500	00178	2	8 MACDONALD COURT
MONTESANO, THERESA M	0013	7	53		000000	09493	00416	2	72 MOORE AVENUE
MONTI, MICHAEL V & NOREEN P KNIPS-	0058	36	1		000000	02245	00463	2	78 BERGEN AVENUE
MONTUFAR, ERVIN	0087	52	28		000000	03010	00259	2	135 WALDWICK AVENUE
MONTURI, GLEN & FASITA,GIOVANNA	0226	163.03	9		000000	05396	01939	2	117 LINDBERGH PARKWAY
MOODIE, JOHN & WEILAND-MOODIE,DONNA	0169	134.02	5		000000	08152	00616	2	3 HEMLOCK STREET
MOONEY, JAMES L & NANCY D	0221	162.11	9			09173	00204	2	37 DANTE PLACE
MOORE & SONS LLC	0126	102	25			01422	02180	2	136 FRANKLIN TURNPIKE
MOORE, CHERYL A	0156	128	54	C0001		00893	00238	2	101 WYCKOFF AVENUE UNIT A
MOORE, DOUGLAS & CHRISTINE	0227	163.03	19		000000	08164	00478	2	62 LONGVIEW DRIVE
MOORE, KYLE & MELANIE	0218	162.09	4		000000	04466	01268	2	15 DERBY LANE
MOORE, MARY	0038	18.02	7		000000	03820	01643	2	43 RICHARD DRIVE
MOORE, MEGAN HOPE	0178	136	4.03		000000	04627	00390	2	213 WYCKOFF AVENUE
MOORE, THOMAS & MEGHAN	0017	9	46		000460	05250	00974	2	24 HIGHWOOD AVENUE
MOOY,GREGORY N & ROSEMARY	0010	6	25		000000	05322	01326	2	45 MOORE AVENUE
MOQUETE, MANUEL	0218	162.09	3		000000	09388	00124	2	11 DERBY LANE
MORALES, LOUIS	0002	1	70		000000	09632	00020	2	34 SUMMIT AVENUE
MORAN, BRIAN & JACKELINE	0152	128	30		000000	00134	00619	2	14 WANAMAKER AVENUE
MORAN, JAMES & MARGARET	0174	134.05	8		000000			2	2 CECILIA DRIVE
MORANO, ANTHONY & JEFFREY	0197	153.04	7		000000	03341	02312	2	95 WHITE POND RD
MORENA, MATTHEW J & CASSANDRA B	0147	124	11		000000	05265	00514	2	13 WANAMAKER AVENUE
MORGAN, ALICE A.	0124	76	5		000000	07452	00536	2	79 FRANKLIN TURNPIKE
MORGAN, KEITH & DONNA M	0215	162.07	1		000000	08155	00179	2	26 CATHY LANE
MORGAN, NOBUKO	0097	70	5		000000	03161	00529	2	33 HOWARD PLACE

TAXING DISTRICT NO. 64 WALDWICK

COUNTY NO. 02 BERGEN

NAME OF OWNER ADDITIONAL OWNERS	PAGE NO.	BLOCK NO.	LOT NO.	LOT QUALIF.	ACCOUNT NO.	DEED BOOK	DEED PAGE	CLASS	PROPERTY LOCATION
MORIARTY, CONNOR & BAUMANN, BETHANY	0190	149	57		000000	03798	01190	2	56 SCHULER AVENUE
MORIN, LUCIO M. & DINA M.	0170	134.03	8		000000	07713	00794	2	38 EVERGREEN STREET
MORLEY, DENIS P. & KATHLEEN	0099	71	7.02		000000	08269	00911	1	425 ARDMORE ROAD
MORRIS, MARJORIE	0208	162.02	2		000000			2	4 DEMARTINI PLACE
MORRIS, RITA A & LARAIA, ROCCO T.	0191	149	81		000000	03186	01353	2	34 SCHULER AVENUE
MORRISON, JANET	0249	163.16	2226.4			02487	01963	2	26-4 TAMARON DRIVE
MORRISSEY, OWEN R & DUNNIGAN, ALYSSA M	0206	162.01	21		000000	04082	01053	2	24 WILSON TERRACE
MORROW, ANTHONY & DESPINA	0264	168	8		000000	03447	02260	2	23 LOCKWOOD DRIVE
MORROW, KEVIN G. & PATRICIA	0005	3	20		000000			2	30 MACKAY AVENUE
MORTAGUA, JENNIFER	0175	135	7			04018	00033	2	30 JOHN DOW AVENUE
MORTENSEN, KEVIN W & ROLL, BARBARA	0124	76	10		000158	02038	02466	2	8 WALDWICK AVENUE
MORTON, DENNIS R. & NADINE	0186	145	25		000000			2	171 WEST PROSPECT STREET
MOSCA, JUDY	0249	163.16	2225.1			04422	00632	2	25-1 TAMARON DRIVE
MOSER, CHRISTOPHER & CHERYL	0191	150	14.01		000000	01273	00344	2	41 SCHULER AVENUE
MOSTAFAVI, SHAHRZAD	0002	1	59		000262	05346	01253	2	20 SUMMIT AVENUE
MOTTA, EUGENE & BARBARA	0141	120	5.01		000000			2	4 DOW AVENUE
MOURAD, KHALED A & KHALEDA A.H.	0023	12	12			08828	00251	2	56 CENTRE STREET
MOWREY, MARTIN A. & ANNETTE J.	0225	163.03	2		000000			2	89 LINDBERGH PARKWAY
MOYE, JEFFREY	0148	124	21.01		000000	02712	00130	2	22 CLEVELAND AVENUE
MOYLAN, JOHN M. & MARY E.	0148	125	6		000000			2	19 CLEVELAND AVENUE
MOYNAGH, BREDA	0145	120.02	2		000173	07605	00011	2	11 SALRIT AVENUE
MUCHA, C. & DIGENOVA, C	0068	39	65		000000	01067	00469	2	93 GROVE STREET
MUELLER, CHRISTINE H.	0038	18.02	19		000000			2	19 RICHARD DRIVE
MULDOWNNEY, PATRICK A. & NANCY E.	0205	162.01	6.03		002479	07608	00147	2	6 CRESCENT AVENUE
MULKEEN, KEVIN	0027	15	46		000553	07825	00243	2	40 LINCOLN PLACE
MULKEEN, MARY M.	0027	15	43		000000			2	34 LINCOLN PLACE
MULLER, PETER J.	0154	128	34.06	CO6.3		07824	00103	2	6-3 VERNON COURT
MULLIGAN, MICHAEL P MARYANN J	0197	153.04	13		000000	03347	00432	2	69 WHITE POND ROAD
MULLIN, DANIEL & ELIZABETH	0081	46	34		000000	00948	00819	2	11 RIDGE STREET
MULVANEY, MARY DOROTHY	0081	47	10		000000	08434	00429	2	128 EAST PROSPECT STREET
MUNOZ, ANDRES & SAIRY DAYANA	0204	162.01	3.01		000000	03576	00086	2	54 CRESCENT AVENUE
MURBERG, DAMIAN M. JR & MORGAN, TAYLOR	0220	162.10	11		000000	04379	01303	2	30 DANTE PLACE
MURCER, MATTHEW & LUCCARELLI, MAUREEN	0059	36	34		000000	02321	02397	2	112 BERGEN AVENUE
MURPHY, JOHN A. & BEVERLY A.	0264	168	16					2	10 DANA DRIVE
MURPHY, MARY T.	0263	167	16		000000			2	29 LOTUS LANE
MURPHY, MATTHEW	0135	115	9		000000	03078	00650	2	58 HARRISON AVENUE
MURPHY, VERONICA	0100	71.02	7		000000			2	8 MAPLE COURT
MURRAY, DONALD & GAIL	0155	128	34.10	C10.2		09628	00075	2	10-2 VERNON COURT
MUSCO, RALPH S. & ELISA	0211	162.03	32.01		000000			1	45 KENNEDY DRIVE
MUSTAFA, NUSRET & BECIR, HIDAET	0240	163.14	7		002906	02370	02137	2	14 VAN DYKE ROAD
MUTCHKO, FANNIE T.	0022	11	61.01			08475	00904	2	78 SUMMIT AVENUE
MY HOUSE DEVELOPERS LLC	0157	130	4		000000	05228	01674	1	6 CLINTON PLACE
MY HOUSE DEVELOPERS LLC	0157	130	6		000000	05226	01690	1	34 ZAZZETTI ST.
MYERJACK, JOS. JR. & CATHY	0098	70	30.01			07720	00950	2	24 DONALD PLACE
NACION, JACQUELINE L & DOUGLAS A	0239	163.13	11		000000	00122	01555	2	70 LYON ROAD
NACION, STEPHEN & CLAIRE	0037	18.02	6		000000	04399	01118	2	45 RICHARD DRIVE
NADRATOWSKI, DENISE	0235	163.08	15.39			03978	01909	2	42 PINEVIEW DRIVE
NAFTALIS, BRYAN A & KATHERINE L	0123	75	25		000000	01252	00235	2	23 WALDWICK AVENUE
NAGHSHINEH, DARIUSH & LESLIE	0050	26	15		000777	02661	00616	2	69 BERGEN AVENUE
NAGLE, PATRICK & JANE	0247	163.16	2216.1			01258	00448	2	16-1 TAMARON DRIVE
NAHASS PROPERTY MANAGEMENT LLC	0036	18.01	38.04	C08.5		04299	00104	4A	8.5 EAST PROSPECT STREET
NAIM, BADI	0073	41	46		000000	03629	01347	2	107 EAST PROSPECT STREET
NAJEMIAN, GARY P	0094	64	14		000000	09220	00419	2	130 HUDSON AVENUE
NAKAMOTO, TATSUYA & NORIKO	0212	162.04	8		000000	09604	00231	2	274 WYCKOFF AVENUE
NAKANO, MASARU	0210	162.03	20		000000	00888	00315	2	1 KENNEDY DRIVE
NANDY, SANDIP & DALIA	0103	72.02	21		000000	05364	01461	2	26 WEST SADDLE RIVER ROAD
NAPOLI, JOSEPH	0140	119	17		000000	00422	02210	2	9 STEVENS LANE
NAPPI, GREGORY T & CYNTHIA M	0188	147	10		000000	02208	00864	2	10 LINDBERGH PARKWAY
NAPPI, MICHAEL L & MARY BETH L	0065	38	66		000000	08809	00887	2	99 MANHATTAN AVENUE
NARAIN, ANDREW	0174	134.04	29		000000	02222	01801	2	9 WILDA LANE
NARDONE, ANTHONY G	0007	4	24		000326	09197	00185	2	32 GRAND AVENUE
NARDONE, ARTHUR	0016	9	6		000000			2	74 CORTLANDT STREET
NASHOLD, MICHAEL & NATALIE	0125	76	17		000000	09432	00148	2	24 WALDWICK AVENUE
NASR, JOSEPH & MELISSA	0255	163.17	16		000000	04970	01828	2	33 HICKORY LANE
NASSERI, TIMOR N	0140	119.01	7			08413	00675	2	4 BROOKVIEW COURT
NATIELLO, JULIANNE	0142	120.01	4		000000	00600	02123	2	104 WYCKOFF AVENUE
NAVARRO, MIGUEL	0140	119	16.04			05090	01787	2	7 STEVENS LANE
NAZARIO, BRYAN J. & KAREN A.	0055	34	32		000833	07304	00194	2	102 RIDGEWALD AVENUE

TAXING DISTRICT NO. 64 WALDWICK

COUNTY NO. 02 BERGEN

NAME OF OWNER ADDITIONAL OWNERS	PAGE NO.	BLOCK NO.	LOT NO.	LOT QUALIF.	ACCOUNT NO.	DEED BOOK PAGE	CLASS	PROPERTY LOCATION
NDREU, ENDRIT	0147	123	7			04358 01238	2	6 CLEVELAND AVENUE
NEER, JOHN E. & JEAN	0180	136	22			07043 00938	2	12 VINE STREET
NEGRI, NETYE J.EUSTACHE & FRITZ	0097	68	5		000000	08259 00183	2	94 HUDSON AVENUE
NEGRON-PANTUSO, DENISE	0020	11	27		000000	07710 00980	2	29 BERGEN AVENUE
NEGRON, MARLYNE & TORRES,ALVIN	0212	162.03	46.01		002566	04577 01569	2	46 LEONARD DRIVE
NELSON, ARLEEN	0102	72.02	14		001424		2	44 WEST SADDLE RIVER ROAD
NELSON, RANDY & MARYBETH	0010	6	22		000000	02615 02008	2	70 GRAND AVENUE
NEOPHYTOU, C.&G C/O C.BARDIS, ESQ.	0224	163.01	4		000000	01764 01757	2	8 WARREN PLACE
NERETICH,JOHN J. & MAUREEN T.	0161	132	10		000000	07317 00453	2	24 SMITH ST
NESIMI, SHPENDI	0007	4	4		000000	03870 01889	2	17 SUMMIT AVENUE
NESTLER, TIMOTHY ETALS	0204	159	8		000000	00789 02123	2	13 PENNINGTON AVENUE
NESTOROS, LOUCAS	0078	44	34		001116	05120 00102	2	46 DONALD PLACE
NEUBURGER TRUSTS, D & M TRUSTEES	0154	128	34.09	CO9.1		03141 00875	2	9-1 VERNON COURT
NEUGEBAUER, PAUL & JACKIE	0197	153.04	9		000000	08190 00484	2	87 WHITE POND ROAD
NEVER SAY DIE LLC	0200	154	39		000000	00575 02389	4A	9 INDUSTRIAL PARK
NEWHOUSE, WILLIAM SCOTT	0176	135	8		002219	08487 00502	2	26 JOHN DOW AVENUE
NEWMAN, BARRY & VIVIANE (TRSTES)	0035	18.01	37.01		001524	01829 00117	4A	36 EAST PROSPECT STREET
NEWMAN, BARRY & VIVIANE (TRSTES)	0036	18.01	37.06		000000	01826 00021	2	32 EAST PROSPECT STREET
NEWMAN, BARRY & VIVIANE (TRSTES)	0036	18.01	37.11		000000	01829 00123	4A	34 EAST PROSPECT ST
NEWMAN, SCOTT & LORNA	0005	3	29		000000	09223 00405	2	40 MACKAY AVENUE
NEWMAN, VIVIANE & BARRY (TRSTES)	0035	18.01	37.04		000000	01829 00129	4A	30 EAST PROSPECT STREET
NG, WILLIAM & LETICIA CHOW	0106	72.03	9		001468	08619 00257	2	36 CAMPBELL STREET
NGUYEN, LAC	0147	123	6		000000	05387 01588	2	69 WYCKOFF AVE
NIBLO, MARK C. & DENISE G.	0263	168	5		000000	07611 00737	2	13 LOCKWOOD DRIVE
NICKERSON, CHARLES H.	0150	126	11		002130		2	32 MAPLE AVENUE
NICOLATO, MICHELE	0167	134.01	20		000000	04938 01181	2	62 SMITHFIELD ROAD
NICOLSI, GARY J & JULIE A	0147	124	9		000000	08075 00109	2	15 WANAMAKER AVENUE
NIELSEN, DAVID & LAURIE	0163	132	30		000000	08059 00942	2	81 WEST PROSPECT STREET
NIEMAN, MARTIN J & LISA A	0198	154	1		000000	02586 02247	2	119 WEST PROSPECT STREET
NIEMEIER, MARY ANNE	0233	163.08	15.16			04282 00677	2	16 DIPIPPO COURT
NIEVES,SONIA	0034	18.01	26		000000	05059 00394	2	14 CHARLES TERRACE
NILMEESAPAYA, TRAKOOL & PHUYAI,W	0052	33	17		000802	07210 00388	2	88 HIGHWOOD AVENUE
NISSIRIOS,JAMES & MARIA	0184	143	9		000000	04289 01346	2	196 WEST PROSPECT STREET
NJ CONF.ASSN OF SEVENTH DAY ADVENT	0166	134.01	12		002007		15D	45 EVERGREEN STREET
NJ CONFERENCE OF 7TH DAY ADVEN	0140	119	21		000000		15D	70 WYCKOFF AVE.
NJ DEPT OF TRANS C/O CM& SON TRUCK	0137	117	1.01				1	HEWSON AVENUE
NJ DEPT OF TRANS C/O CM& SON TRUCK	0137	117	1.0124				4B	HEWSON AVENUE
NJ TRANSIT	0137	117	1.02				5A	RAILROAD
NOBLE,MARTIN & YVETTE	0218	162.09	8		000000	02307 00898	2	37 WOODSIDE ROAD
NOBLIA, PAULO, & ATTANASIO, ALYSSA	0093	62	10		000116	04399 00269	2	85 HUDSON AVENUE
NOCHTA, LORRAINE A.	0134	113	11		001804		2	7 LAFAYETTE PLACE
NOCITO, MATTHEW & ANGELA	0121	74	18		000000	08374 00801	2	20 BERGEN AVENUE
NOE, KAREN	0147	124	17.01		000000	03384 01626	2	18 CLEVELAND AVENUE
NOLAN, ARLENE TRSTE	0258	164	15		000000	05438 01298	2	160 CRESCENT AVENUE
NOLASCO KENNETH A & JANEL R	0175	135	5.02		000000	03525 00132	2	34 JOHN DOW AVENUE
NORDYK, EUGENE & LOUISE	0100	72.01	10		000000		2	184 EAST PROSPECT STREET
NORTHWEST BERGEN CO UTILITIES AUTH	0137	118	1.06		001842	08114 00074	15F	34 WYCKOFF AVENUE
NORTHWEST BERGEN CO UTILITIES AUTH	0138	118	2				15F	WYCKOFF AVENUE
NOTO, BARBARA	0232	163.08	13		000000		2	7 WILLOW COURT
NOTO, JOSEPH C. & MARILYN	0167	134.01	26		000000		2	38 SMITHFIELD RD
NOVAK, RONALD & KEYANA T	0199	154	14	C0013		05224 00578	2	13 SARAH KATHRYN WAY
NOVEGROD, KEITH & JENNIFER	0101	72.01	22		001412	03255 00527	2	13 DOUGLASS STREET
NOYES, MICHAEL G & ANNE L.L.	0028	16	18			08789 00903	2	43 GROVE STREET
NUBILE, GRACE A	0003	2	5		000000	02853 00932	2	21 MACKAY AVENUE
NUNEZ, IA M & HIROMI	0205	162.01	7.01			04770 01156	1	ASSESSED IN WYCKOFF
NW BERGEN SEWER AUTHORITY	0137	118	1.02		000000		15F	DOW AVENUE
O'BRIEN, DANIEL & JENNA	0181	138	25		000000	01682 02223	2	6 OAK PLACE
O'BRIEN, JUDY	0249	163.16	2224.1			01540 02116	2	24-1 TAMARON DRIVE
O'BYRN,GREGORY A. & ANITA J.	0023	12	7		000509		2	116 SUMMIT AVE
O'CONNELL, JAMES & MARY ELLEN	0032	17	56		000000	08741 00052	2	14 GROVE STREET
O'CONNELL, KYLE & TERESAK, KRISTA	0172	134.04	14		000000	05071 00092	2	61 SMITHFIELD ROAD
O'CONNELL, PETER & POGGI, KELLY	0119	73.07	33		000000	03077 02300	2	28 RUSTIC DRIVE
O'CONNOR, JAIME	0012	7	28		000000	01111 00711	2	48 MOORE AVENUE
O'CONNOR, KEVIN & MICHELLE	0047	21	39		000000	00623 00987	2	53 DORA AVENUE
O'CONNOR, BARBARA V.	0145	121	2		000000		2	15 MAPLE AVENUE
O'DONNELL, JODI	0001	1	46		000000	05176 00020	2	10 SUMMIT AVENUE
O'FLAHERTY,JUSTIN & TIBOLDO,CYNTHIA	0143	120.01	15		000000	04209 00465	2	41 MONROE STREET
O'GARA, JOHN & RODERICK J/T	0026	15	18		000000	07418 00304	2	62 LINCOLN PLACE

TAXING DISTRICT NO. 64 WALDWICK

COUNTY NO. 02 BERGEN

NAME OF OWNER ADDITIONAL OWNERS	PAGE NO.	BLOCK NO.	LOT NO.	LOT QUALIF.	ACCOUNT NO.	DEED BOOK	DEED PAGE	CLASS	PROPERTY LOCATION
O'HAGAN, MEGAN	0054	34	14		000000	04515	01778	2	86 RIDGEWALD AVENUE
O'HANLON, TERENCE & DEANA	0098	70	29		000000	02004	02019	2	10 SHERIDAN AVENUE
O'HANLON, CONNOR & BAUMANN, KAYLA	0208	162.02	5		000000	04343	00892	2	2 KENNEDY DRIVE
O'HARE, TIMOTHY M & LISA A	0213	162.04	14		002592	08645	00333	2	17 ROBERTA LANE
O'LOUGHLIN, LAURA	0249	163.16	2226.2			02737	00641	2	26-2 TAMARON DRIVE
O'NEIL, BATHOLOMEW M & EILEEN	0243	163.16	18		000000	08695	00092	2	101 LONGVIEW DRIVE
O'NEIL, MAURA	0252	163.16	2234.3			09333	00150	2	34-3 TAMARON DRIVE
O'NEILL, JOHN & CAROL	0264	168	18			02544	01180	2	168 CRESCENT AVENUE
O'NEILL, VIRGINIA L	0248	163.16	2221.3			03726	01608	2	21-3 TAMARON DRIVE
O'REILLY, MICHAEL J & ELYSE ROSE-	0072	41	29		000000	02161	00776	2	104 DORA AVENUE
O'REILLY, SHIRLEY & ROBERT	0236	163.08	15.51			04758	01700	2	24 MASTERSON COURT
O'ROURKE, PETER & BRIDGET	0249	163.16	2223.2			01731	01297	2	23-2 TAMARON DRIVE
O'SHEA, JOHN J. & ANNE M	0070	40	35		001028			2	104 GROVE STREET
OATES JR, KEVIN B & JOAN M	0246	163.16	2211.2			04797	00128	2	11-2 TAMARON DRIVE
OATES, MARY E.	0013	7	55		000000	08087	00183	2	74 MOORE AVENUE
OBEDOZA, VINCENT M & KRISTINE	0066	39	6		000000	02598	00596	2	78 MANHATTAN AVENUE
OBREGON, GABRIEL FERNANDEZ	0080	46	11		000000	00044	01475	2	29 RIDGE STREET
OCAMPO, CHRISTIAN & KATHLEEN	0125	76	22		000160	05162	01175	2	11 GROVE ST
OCASIO, WILFRED & CATHERINE	0005	3	31		000302	04412	01604	2	42 MACKAY AVENUE
OCCHIPINTI, ROBERT J.	0263	168	1		000000	07912	00248	2	1 LOCKWOOD DRIVE
ODDO, ROBERT M & TARA	0031	17	49		000620	00243	00192	2	28 GROVE STREET
OELKERS, LEE & REBECCA	0139	119	8		001915	08386	00632	2	21 DOW AVENUE
OFFRINGA, KIRSTEN	0149	126	10		000000	03172	01544	4A	30 MAPLE AVENUE
OFFRINGA, KRISTEN	0149	126	4		000000	03172	01565	2	31 CLEVELAND AVENUE
OGAWA, KAZUO & MICHIKO	0225	163.02	2		000000	07312	00343	2	38 LYON ROAD
OHI, MARKUS	0090	54	12			08579	00715	2	180 SUMMIT AVENUE
OHLAND, JUSTIN	0080	46	13		001145	00869	01703	2	25 RIDGE STREET
OKOJIE, FRANKLIN O. & IMELDA E.	0182	139	27		000000	03385	00080	2	8 YVONNE STREET
OLADOJA, DAVE & TEMITOPE	0012	7	34		000000	02096	00031	2	54 MOORE AVENUE
OLIVE, ROBERT & DELAPENA VIME, NIEVES	0125	76	25		001721	08131	00778	2	7 GROVE STREET
OLSON, ARTHUR & KATHLEEN	0199	154	33.03		000000	08504	00199	2	42 HOPPER AVENUE
OLSON, JOHN L.	0036	18.01	38.05					4A	27 FRANKLIN TPKE (REAR)
OLTERS DORF, PETER & MATILDA	0060	36	44		000897			2	120 BERGEN AVENUE
ONDERDONK, STEVEN C & MUCCI, LAUREN M	0186	145	13		002272	04605	00621	2	161 WEST PROSPECT STREET
ONG, JEROME & MARIA HAZEL & JIMMY	0133	111	22		000000	04435	00760	2	32 WALTER HAMMOND PLACE
ONODY TRUST (LAWRENCE & RUSSELL)	0040	18.03	5		000000	09074	00032	2	33 CHARLES TERRACE
ORCHARD PROPERTIES, LLC	0074	42	2		000000	08346	00579	2	86 EAST PROSPECT STREET
ORECKINTO, PETER	0014	7	82		000415	08701	00440	2	21 HIGHWOOD AVENUE
ORION REALTY CORP, NJ CORP	0134	113	5		00000000	08085	00599	4A	28 WEST PROSPECT STREET
ORLAK, JOSEPH E & DAYNA D	0076	44	4		000000	08537	00466	2	21 HUDSON AVENUE
ORLANDO, ANTHONY T	0026	15	28		000538	04494	01165	2	51 WALDWICK AVENUE
ORMSBY, KEENAN & LAI, JENNIFER	0011	6	68		000375	00558	01202	2	89 MOORE AVENUE
OROZCO, DANIEL G & NATALI A	0087	52	20		000000	03892	01822	2	140 LINCOLN PLACE
OROZOVICH, ROBERT J. & PATRICIA	0098	70	31		000000			2	29 DONALD PLACE
ORSINI, THOMAS J & ANNUNZIATA, ALYSSA	0089	53	32		001259	04230	01437	2	131 LINCOLN PLACE
ORSINO, CROCIFISSO G. & DESIREE I.	0048	23	27		000000	07534	00140	2	61 GROVE STREET
ORTEGA, STEPHANIE L	0163	132	29		000000	04370	00203	2	5 VAN COURT
OSBORN, TONY C & JULIE A	0047	22	9		000043	08156	00842	2	28 CALVIN PLACE
OSGOODBY, GEORGE & MARY ANN	0098	70	29.02		000000	07897	00312	2	26 DONALD PLACE
OSTUNI, NICHOLAS & YOUNG, DEANNA	0107	72.03	26		000000	04571	00084	2	35 STUART STREET
OTT, ALBERT S. & BRIGITTE	0207	162.01	27		002499			2	46 KENNEDY DRIVE
OTT, DAVID W	0141	120	11		000000	04987	00326	2	7 SALRIT AVENUE
OTTAVIO, MICHAEL F. & DEBRA C.	0263	167	18		000000	07618	00970	2	21 LOTUS LANE
OTTAVIO, MICHAEL F	0047	22	19		000000	04346	00570	2	53 GROVE STREET
OURY, DEREK & DANIELLE	0083	48	38		000000	09246	00203	2	127 EAST PROSPECT STREET
OWAIS, RAMI & SANDRA	0047	22	4		000000	03320	00798	2	60 WALDWICK AVENUE
OWAIS, SYED & SUMERA	0148	124	17.02			01179	00603	2	20 CLEVELAND AVENUE
PABON, CATHERINE	0253	163.16	2239.2			02343	02467	2	39-2 TAMARON DRIVE
PADILLA, CHRISTOPHER R. & MARIA J.S.	0204	161	6		000000	03050	01736	2	112 HOPPER AVENUE
PADILLA, JUAN S & JACQUELINE A	0216	162.07	4		000000	09462	00050	2	14 CATHY LANE
PADILLA, KARL & LAURA	0236	163.10	2		002795	08139	00036	2	128 CRESCENT AVENUE
PADULA, ROBERTO & LINDA B.	0091	55	14		000000			2	171 SUMMIT AVENUE
PAENG, SUSIE	0194	153.01	14		000000	01208	02480	2	64 LILYAN STREET
PAGANO, GUY M. & KAREN M.	0261	167	1		000000	07613	00277	2	37 LOCKWOOD DRIVE
PAGANO, WILLIAM J. & MADELINE H.	0118	73.07	20		001645			2	21 MALCOLM STREET
PAGE, CHRISTOPHER K & ALEXANDRA	0124	76	13		000000	03631	01659	2	16 WALDWICK AVENUE 2X
PAGLIARELLO, VINCENZO G & KRISTIN M	0169	134.02	8		000000	00030	00990	2	17 HEMLOCK STREET
PAGLIARONI, EDWARD	0040	18.03	4		000000	02421	01395	2	35 CHARLES TERRACE

TAXING DISTRICT NO. 64 WALDWICK

COUNTY NO. 02 BERGEN

NAME OF OWNER ADDITIONAL OWNERS	PAGE NO.	BLOCK NO.	LOT NO.	LOT QUALIF.	ACCOUNT NO.	DEED BOOK	DEED PAGE	CLASS	PROPERTY LOCATION
PAHLCK, HAROLD	0212	162.03	44		000000	07476	00625	2	36 LEONARD DRIVE
PAJARI, RAYMOND V & EILEEN	0262	167	14		000000	09217	00326	2	37 LOTUS LANE
PALAJA, ROCCO A. & ELLEN A.	0242	163.16	3		000000	08274	00975	2	42 VAN DYKE ROAD
PALAO, MILANIE	0086	51	13		001223	01784	00748	2	130 WALDWICK AVENUE
PALLADINO, FRANCESCO & DONNA L.	0261	166	18			07661	00329	2	18 SYCAMORE DRIVE
PALLIKAROPOULOS, V. & FERNANDEZ, D.	0195	153.03	6		000000	07933	00898	2	76 WHITE POND ROAD
PALMADESSA, DOUGLAS & CYNTHIA	0221	162.11	21		000000	08195	00689	2	187 ANTHONY PLACE
PALMIERI, GERARD ANTHONY TRSTES/ET	0051	29	2			05200	01907	2	11 PARK PLACE
PALMIERI, GREGORY J & DONNA J	0056	35	35		000860	08101	00638	2	156 SUMMIT AVENUE
PALMIERI, MICHAEL & JESSICA	0188	146	16		000000	04978	00101	2	147 WEST PROSPECT STREET
PANASIS, EMILY M & DAMIANOULA	0011	6	58		000000	04405	00127	2	77 MOORE AVENUE
PANDHARE, KEDAR P. & POOJA, DAAS	0098	70	32		000000	05285	00988	2	33 DONALD PLACE
PANFILE, HEATHER L & LAW, JOSEPH & KAM	0051	29	13		000000	03958	00611	2	87 HIGHWOOD AVENUE
PANTELLLO, JOHN A.	0255	163.17	22		000000	07710	00659	2	100 VAN BLARCOM LANE
PANWALA, PARTHA H & BABITA	0085	50	36		000000	02997	00680	2	123 GROVE STREET
PAOLUCCI, EUGENE J. & FRANCES	0196	153.04	1		000000			2	117 WHITE POND RD
PAOLUCCI, MELISSA & KYLE	0183	142	18		002239	03375	01920	2	6 BRADY STREET
PAPENDICK, MARGARET H & JOHN S & JODI L	0106	72.03	11		000000	02291	00284	2	30 CAMPBELL STREET
PAPPAS, ALEXANDER	0107	72.03	32		000000	08606	00086	2	49 STUART STREET
PAQUIN, WILLIAM A & WENDY D	0079	44	46		000000	00740	01179	1	DONALD PLACE
PARANICAS, VALERIE ADESSO	0049	24	19		000000	05044	00900	2	67 WALDWICK AVENUE
PARAS, MICHAEL S & JEAN	0156	128	46		000000	08674	00423	2	70 WEST PROSPECT STREET
PAREKH, SUNIT & KAVITA	0058	36	5		000884	05423	01100	2	86 BERGEN AVENUE
PARHAM, KEVIN & DENISE	0092	61	10		000000	02467	00007	2	105 HUDSON AVENUE
PARILLO, JOHN & GORSKI, AGATA	0174	134.04	31		000000	03664	00533	2	1 WILDA LANE
PARISI, TODD M. & ELIZABETHE F.	0059	36	31		000000	07822	00301	2	108 BERGEN AVENUE
PARK, DALLEY H & YUH S	0062	37	58		000000	04802	00882	2	107 WALDWICK AVENUE
PARK, HEUNG E. & SILVIA	0044	19	29		001531	08061	00527	2	37 EAST PROSPECT STREET
PARK, JIN S & OCK H	0199	154	14	C0014		08600	00786	2	14 SARAH KATHRYN WAY
PARK, RICHARD	0169	134.02	4		000000	03703	01607	2	10 EVERGREEN STREET
PARK, YOUNG CHUL & KIM, KYUNG EUN	0059	36	10		000000	05080	01514	2	88 BERGEN AVENUE
PARKER, DOUGLAS S.	0211	162.03	39		000000	08579	00010	2	22 LEONARD DRIVE
PARKER, JACLYN	0192	151	7		000000	03397	00072	2	21 SCHULER AVENUE
PARKER, THOMAS D & ADRIENNE B	0072	41	15		000000			2	88 DORA AVENUE
PARKS, DIEDRA	0196	153.04	4					2	105 WHITE POND ROAD
PARSEGHIAN, BARBARA J. & STEVEN E.	0249	163.16	2224.2			07617	00064	2	24-2 TAMARON DRIVE
PARSONS, JOSEPH & SHARON	0112	72.06	9		000000	09397	00178	2	6 MACBETH COURT
PARUOLO, JOSEPH & SANDRA	0168	134.01	31		000000	07334	00688	2	18 SMITHFIELD ROAD
PASCHALIS, THOMAS & VASILIKI	0129	107	5		000000			2	45 HARRISON AVENUE
PASSARETTI, DAVID & HUNT, CHRISTINA	0117	73.07	9		000000	01400	02363	2	27 DUNCAN STREET
PASSARETTI, PAUL	0215	162.07	2		002626	03251	01345	2	22 CATHY LANE
PASSARETTI, FRANCIS J. & DIANA C.	0254	163.17	8		002977			2	19 SYCAMORE DR
PASSERINO, ANTHONY & JENNIFER	0117	73.07	10		000150	00568	01946	2	23 DUNCAN STREET
PATEL, ALPESHKUMAR & MINAL	0169	134.02	1		002030	02048	01312	2	32 MONROE STREET
PATEL, APURVA R & HETAL	0053	33	24		000000	01363	01335	2	96 HIGHWOOD AVENUE
PATEL, BINAL & NIRAV	0182	140	16		000000	02725	02422	2	3 DARLING ROAD
PATEL, HARSHAD M & MANJULA H	0082	47	42		000000	08472	00493	2	54 HUDSON AVENUE
PATEL, HITEN I. & SHRUTIBEN K.	0171	134.03	11		000000	01627	02327	2	4 HEMLOCK STREET
PATEL, JAGDISH N. & DHARMISTA J.	0102	72.02	10		000130			2	52 WEST SADDLE RIVER ROAD
PATEL, SANJAYKUMAR (ETALS)	0238	163.12	4		000000	01549	00178	2	30 DURANTE ROAD
PATEL, UMESH & TARLIKABEN & MOHIK	0146	122	11.01	C0002	000000	02593	00953	2	4 MAPLE AVENUE
PATEL, VINIT V ETAL	0113	73	5			02974	02417	1	WEST SADDLE RIVER ROAD
PATEL, DIPAK & ILA	0045	20	30		000000			2	61 EAST PROSPECT STREET
PATMARK MANAGEMENT GROUP LLC	0033	18.01	17		000000	03836	00516	4C	1 FRANKLIN TURNPIKE
PATRI, BRIAN & MARGADONNA, DEBRA	0253	163.17	1		000000	04829	00354	2	93 LONGVIEW DRIVE
PATTMAN, JEFFREY W & CHRISTIE	0030	17	22		000000	08145	00608	2	35 DORA AVENUE
PATZELT, CHARLES & LING	0241	163.14	13		000000	07368	00944	2	7 BENDER ROAD
PAUL, BRYAN & CAROLYN	0263	167	20		000000	03170	00709	2	15 LOTUS LANE
PAUL, FREDRIC S. & JOAN E.	0258	164	13		003020			2	13 DURANTE ROAD
PAULSON, CATHERINE D.	0009	5	40		000000	08311	00636	2	57 GRAND AVENUE
PAUWELS, WILLIAM & MIREYA	0121	74	21		000000	05121	00318	2	26 BERGEN AVENUE
PAVONI, MARGARET R	0228	163.03	31		000000	03807	00779	2	2 CYPRESS COURT
PAXTON, DEBRA	0028	16	22		000000	08948	00296	2	35 GROVE STREET
PAYNE, CARL & KARIN	0217	162.08	14		000000	00570	01651	2	28 DERBY LANE
PEDERSON, GEORGE A. & VICTORIA G.	0172	134.04	7		000000			2	6 SMITHFIELD TERRACE
PEEPALL, TRACEY (LUMINO)	0162	132	21		000000	03444	00036	2	65 HOPPER AVENUE
PEER, MICHAEL W	0076	42	75		000087	04766	01488	2	10 HUDSON AVENUE
PEGORARO, MATEO & SCHEFFER, MIRIAM	0234	163.08	15.18			05501	01975	2	4 KING STREET

TAXING DISTRICT NO. 64 WALDWICK

COUNTY NO. 02 BERGEN

NAME OF OWNER ADDITIONAL OWNERS	PAGE NO.	BLOCK NO.	LOT NO.	LOT QUALIF.	ACCOUNT NO.	DEED BOOK	DEED PAGE	CLASS	PROPERTY LOCATION
PEHUSH, RYAN & CHRISTINA	0230	163.05	7		000000	01631	02206	2	14 LONGVIEW DRIVE
PELLIE-SOSA, JIM & OLIVEROS, ERIKA	0037	18.01	46		000000	03075	00884	2	2 RICHARD DRIVE
PELUSO, MARY C	0057	35	38		000000	04380	00311	2	158 SUMMIT AVENUE
PENA, JOSE A & YOHEL & SILVIA	0075	42	29		000000	05433	01034	2	108 EAST PROSPECT STREET
PENA, JOSE N & REINA QUIJADA	0042	18.04	8		000000	09129	00819	2	44 CHARLES TERRACE
PENA, JUAN A. & ROSA A.	0039	18.02	24		000000	08218	00106	2	80 EAST PROSPECT STREET
PENG, TOM & WONG, SHUI YUNG	0099	71	4.02		000000	03515	01182	1	SHERIDAN AVENUE REAR
PERDOMO, LUCIA	0098	70	30		000000	08318	00161	2	2 SHERIDAN AVENUE
PEREZ, ABELARDO M & PEREZ, ROSA G	0126	104	14		000000	01480	00231	2	116 FRANKLIN TURNPIKE
PEREZ, ANGELA	0050	28	13		000000	08372	00978	2	75 HIGHWOOD AVENUE
PEREZ, IVELISSE	0079	45	7		000000	04407	01896	2	33 HUDSON AVENUE
PEREZ, RACHEL	0100	72.01	9		000000	02057	02072	2	182 EAST PROSPECT STREET
PERI, ELIZABETH A	0067	39	23		000988	01208	00001	2	96 MANHATTAN AVENUE
PERINO, TARA	0003	1	81		000000	00931	01646	2	123 FRANKLIN TURNPIKE
PERLAK, EDWARD F & CHRISTINE F	0011	6	62		000372	04525	00809	2	83 MOORE AVENUE
PERNA, NICHOLAS & KOSCIELNIAK, PAULINA	0050	27	5		000781	03689	01410	2	109 SUMMIT AVENUE
PERRETZ, JORDAN & AMANDA	0167	134.01	21		000000	02297	00671	2	58 SMITHFIELD ROAD
PERRONE, JOSEPH	0155	128	41		000000	09523	00277	2	84 WEST PROSPECT STREET
PERRONE, MARY ROSE	0009	5	47		000000	07909	00222	2	49 GRAND AVENUE
PERRONE, LUCIO & FILOMENA	0164	133	23					2	25 BOHNERT PLACE
PERROTTA, STEVEN & ADRIANA A	0166	134.01	10		000181	08685	00729	2	37 EVERGREEN STREET
PERROW, ILEANA H	0077	44	23		000000	02756	02378	2	5 EMMET PLACE
PERRUZZI JR, CHARLES J & GRACE O	0112	72.06	5.01		000000	04529	00196	2	12 DOUGLASS STREET
PERRUZZI, CHARLES J. JR & GRACE O.	0112	72.06	6		000000	00734	01515	2	68 STUART STREET
PERSAMPIERI, STEPHEN & SUSAN	0061	37	15		000000	09176	00201	2	90 LINCOLN PLACE
PETERS, WILLIAM D & JOSEPHINE	0250	163.16	2228.2			02424	00799	2	28-2 TAMARON DRIVE
PETERS, MARK & KRISTIN	0264	168	12		003093	04238	00495	2	166 CRESCENT AVENUE
PETERSON, MARGARET	0086	51	1		000000	02265	00136	2	118 WALDWICK AVENUE
PETERSON, NOREEN D.	0140	119.01	2			08574	00636	2	2 SOUTH DOW AVENUE
PETOUVIS, CHRISTOPHER G & LINDSAY E	0168	134.01	37			03053	01880	2	170 WYCKOFF AVENUE
PETRELLA, GINA	0244	163.16	2202.3			02220	02476	2	2-3 TAMARON DRIVE
PETRELLA, ROBERT & MELISSA	0137	118	1.03		000000	05464	00300	2	40 WYCKOFF AVENUE
PETRETTI, GREGORY V. & MAYRA V.	0255	163.17	23		000000	07738	00927	1	94 VAN BLARCOM LANE, REAR
PETRONE, JOHN P. & PATRICIA M.	0261	166	22		000000			2	34 SYCAMORE DRIVE
PETROSI, GINA & GARY HIGGINS	0095	64	27		000000	09307	00478	2	147 LINCOLN PLACE
PETRUCCELLI, FRANK V & JACKLYN M	0160	132	1.01		000000	05093	01820	2	2 SMITH STREET
PETTERUTI, MICHAEL & EVELYN	0178	136	5			03566	01019	2	209 WYCKOFF AVENUE
PETTERUTI, MICHAEL & EVELYN	0178	136	6.01			03328	01320	4A	205 WYCKOFF AVENUE
PETTERUTI, MICHAEL & EVELYN	0179	136	6.10			03328	01347	2	1A VINE STREET
PFEIFER REALTY CORPORATION	0032	18.01	4		000000			4A	43 FRANKLIN TURNPIKE
PFEIFER, CANDACE	0250	163.16	2227.4			05039	01170	2	27-4 TAMARON DRIVE
PFEIFER, KARL & CANDACE M.	0222	162.11	22		003124			1	191 ANTHONY PLACE
PHILLIPPI, RICHARD H. & PEARLINE	0097	67	17		001361			2	137 GROVE STREET
PHILLIPS, JARED & SABINA	0172	134.04	6		000000	00392	02307	2	5 SMITHFIELD TERRACE
PIAZZA, JAMES & SHARON	0261	166	17		003037	07897	00547	2	12 SYCAMORE DRIVE
PIC, BRETT & MICHELE DELUISE-	0181	138	1		000000	03405	00069	2	142 WEST PROSPECT STREET
PICCA, JOSEPH	0246	163.16	2212.3			02735	00843	2	12-3 TAMARON DRIVE
PICCININI, JUSTIN & LISA	0117	73.07	6		000000	03792	00687	2	35 DUNCAN STREET
PICINICH, LEIGH	0013	7	57		000000	04284	00295	2	78 MOORE AVENUE
PIELA, CHLOE & BERNARD	0064	38	23		000000	05483	00064	2	96 WALDWICK AVENUE
PIERCE, JOHN H & CAROLYN D	0198	154	14			03087	01950	2	8 SARAH KATHRYN WAY
PIERRO, THOMAS L. & CLAUDIA	0093	62	15		000000	08348	00413	2	83 HUDSON AVENUE
PIKUL, DAVID R. & WENDY A.	0015	8	13		000000	08586	00070	2	65 HIGHWOOD AVENUE
PILATOWSKI, DOUGLAS W	0004	2	49		000000	01157	00508	2	65 MACKAY AVENUE
PILCHER, CECILIA J.	0192	150	32		000000			2	55 SCHULER AVENUE
PILLARI, CHARLES & DAMIANO, KARLI	0090	54	9		000000	05385	00781	2	178 SUMMIT AVENUE
PINALES-ZABALA, HANCEL	0113	73	8.02			04259	00406	2	47 ACKERMAN STREET
PINKHAM, THOMAS & MARGARET	0214	162.05	8		000000	08145	00928	2	2 ROBERTA LANE
PINSLEY, GEORGE & ELAINE	0252	163.16	2235.1			03797	01517	2	35-1 TAMARON DRIVE
PINSLEY, GEORGINA & CHICHIK, EDWARD	0223	163	27		000000	04127	01749	2	31 CAMBRA ROAD
PINTO, EDWARD	0174	134.05	2		000000	02702	01072	2	5 CRESCENT AVENUE
PIROG, JOSEF & RENATA	0007	4	17		000000	02746	01726	2	26 GRAND AVENUE
PISACANE, JOSEPH & ROSE	0173	134.04	18		000000			1	CECELIA DRIVE
PISAREVSKY, ALEX & MELISSA	0029	16	33		000000	02838	01288	2	32 WALDWICK AVE
PISIONA, SHARI	0100	72.01	11		000000	01740	00446	2	186 EAST PROSPECT STREET
PISTER, PHILIP L JR & LAURA	0055	34	86		000844	08880	00486	2	117 SUMMIT AVE
PIVKO, JONATHAN & NICOLE	0240	163.14	6		002905	02706	01019	2	18 VAN DYKE ROAD
PIZAPPI, JOSEPH & JENNIFER	0174	134.05	7		002211	07516	00830	2	6 CECILIA DRIVE

TAXING DISTRICT NO. 64 WALDWICK

COUNTY NO. 02 BERGEN

NAME OF OWNER ADDITIONAL OWNERS	PAGE NO.	BLOCK NO.	LOT NO.	LOT QUALIF.	ACCOUNT NO.	DEED BOOK PAGE	CLASS	PROPERTY LOCATION
PIZZUTO, ANTHONY V & KATHLEEN J.	0257	163.18	21		000000		2	9 ELM COURT
PLAUT, ADAM M & ANN MARIE	0201	156	7		002445	00543 02487	2	13 SHERMAN AVENUE
PLOSHNIK, JASON S & GOUVEIA, SARAH	0176	135	10		002302	03686 01164	2	18 JOHN DOW AVENUE
POLICASTRO, MAX & JILLIAN	0080	45	27		000000	04013 01782	2	57 DONALD PLACE
POLICHT, ROBERT C & WALSH, KAYLA E	0182	140	7		000000	03745 01405	2	168 WEST PROSPECT STREET
POLIDORO, MICHAEL H & KATHRYN V	0216	162.08	4		000000	04569 01716	2	11 GERARD DRIVE
POLLACK, MARIANNE	0202	157	11		000000	00710 02354	2	78 HOPPER AVENUE
POPEIL, DEREK A. & MORA E AUBURGER	0220	162.10	13		000000	07812 00334	2	22 DANTE PLACE
POPJES, RONALD & RITA S	0251	163.16	2234.1			01804 01302	2	34-1 TAMARON DRIVE
POPPE, JEFFREY A. & MAUREEN M.	0227	163.03	23		000000	07304 00839	2	78 LONGVIEW DRIVE
PORFIDO, ANTHONY & ALLYSON	0004	2	33.01		000283	03611 00411	2	47 MACKAY AVENUE
PORFIDO, ANTHONY & ANGELINA	0260	166	9		003030	01824 00157	2	27 MARY LANE
PORRES, LUIS & CAROLYNN	0096	66	9		001349	08195 00552	2	114 HUDSON AVENUE
PORTO, RONALD & JOAN	0259	165	13		000000	07514 00451	2	33 DURANTE ROAD
POSILLICO, PAUL & KERRY	0143	120.01	10		000000	08591 00320	2	18 SALRIT AVENUE
POSPISIL, STEVEN H. & ANN	0004	2	65.02		000000	07727 00937	2	9 MACKAY AVENUE
POST, CRAIG P & JANET L	0167	134.01	22		000000	02404 01781	2	54 SMITHFIELD ROAD
POST, HOWARD J. & SHARON M.	0216	162.08	3		000000	08271 00851	2	7 GERARD DRIVE
POST, JOHN T	0164	133	17.01		000000	05509 00979	2	91 HOPPER AVENUE
POTAKI, JON S.	0182	140	19		002226	07825 00260	2	1 DARLING ROAD
POTTER, THERESA DOLORES TRSTE	0072	41	7		001053	05324 00354	2	80 DORA AVENUE
POTTINGER, ORVILLE & PODLIPSKI, ILDKO	0081	46	36		000000	03119 00346	2	17 RIDGE STREET
POULOSE, JACOB & ASHA	0028	16	15		000000	00873 00534	2	45 GROVE STREET
PRASAD, GOPAL & SHALIEY K.	0096	66	7		000000	08812 00981	2	144 WALDWICK AVENUE
PRASAD, K. & MUTHUSWAMY, V.	0226	163.03	12		002818	01559 00470	2	129 LINDBERGH PARKWAY
PRESSLER, KENNETH & DANA	0179	136	13			01120 00581	2	16 DARLING ROAD
PRICE, SAMANTHA TAMSEN	0089	53	44		000000	03967 00713	2	119 LINCOLN PLACE
PRICE, THOMAS P. & VICTORIA R.	0087	52	32		000106		2	133 WALDWICK AVENUE
PRIMIANO, STEVEN & MARIJA	0192	151	1		002353	04160 01230	2	27 SCHULER AVENUE
PRINCE, HARRY & DONNA	0173	134.04	21		000000		2	11 CECELIA DRIVE
PRIOR, DAVID MATTHEW	0233	163.08	15.09			01470 00467	2	9 DIPIPO COURT
PRISCIOTTA, DANIEL & HEALY, MOLLY	0003	2	1		000272	04271 00703	2	15 MACKAY AVENUE
PRODIGY ACAD REAL EST HOLDINGS LLC	0001	1	9		000000	05309 01327	4A	157 FRANKLIN TURNPIKE
PROMAGAN, ANUCHA & MARIA JOSELYN P.	0095	65	15		000000	08503 00566	2	118 HUDSON AVENUE
PROP XPERT LLC	0264	168	17			05143 01114	2	12 DANA DRIVE
PROSPECT WALDWICK LLC	0150	127	1		000000	04972 00957	4A	54 WEST PROSPECT STREET
PROVENZALE JR, LEONARD J & JACLYN E	0229	163.03	50		000000	04806 00973	2	37 LYON ROAD
PRUITT, DOW C. & KATHY M.	0161	132	13.02		000000	07408 00759	2	71 HOPPER AVENUE
PSAROMATIS, ANDREAS N. T & NATALIE R	0107	72.03	30		000000	02564 02169	2	43 STUART STREET
PSEJA, DANNY & DIANE	0054	34	5		000000	01579 02060	2	76 RIDGEWALD AVENUE
PTASIENSKI, JUDY	0252	163.16	2238.2			02270 00201	2	38-2 TAMARON DRIVE
PUBLIC SERVICE ELEC & GAS CO	0032	18.01	9		000000		4A	33 FRANKLIN TURNPIKE
PUBLIC SERVICE ELEC & GAS CO	0133	111	27		000000		4A	WEST PROSPECT STREET
PUBLIC SERVICE ELEC & GAS CO	0136	115	26		000000		1	HARRISON AVENUE
PUBLIC SERVICE ELEC & GAS CO	0137	116	36		000000		1	64 HARRISON AVENUE
PUBLIC SERVICE ELEC. & GAS CO.	0164	133	17		000000		4B	101 HOPPER AVENUE
PUBLIC SERVICE ELECTRIC & GAS CO	0131	109.01	5		000000		1	FRANKLIN TURNPIKE
PUBLIC SERVICE ELECTRIC & GAS CO	0163	133	6		000000	02632 00343	1	5 BOHNERT PLACE
PUC, ANDREW	0052	33	22		000000	03137 02265	2	92 HIGHWOOD AVENUE
PUMILIA, CHRISTOPHER & JAMIE	0053	33	31		000808	00320 00685	2	100 HIGHWOOD AVENUE
PUNSALAN, RYAN & ISLA, VERONICA	0065	38	46		000000	03018 00206	2	117 MANHATTAN AVENUE
PUNTILLO, CESAR W. & EID, KRISTIN E	0124	75	30		000000	04244 01269	2	13 WALDWICK AVENUE
PUSTKOWSKI, JAKUB & STANKIEWICZ, LISA	0255	163.17	19		000000	03365 01548	2	45 HICKORY LANE
PUZO, THOMAS C TRSTE	0256	163.18	9		000000	05399 00762	2	35 SYCAMORE DR
QC PROPERTIES LLC	0200	154	41		000000	08650 00215	4B	15 INDUSTRIAL PARK
QOSJA, GZIM & RAGIP	0146	122	11		01929	04671 00716	2	59 WYCKOFF AVENUE
QUAN, WING C & SHARON J	0060	36	69		000000		2	95 LINCOLN PLACE
QUARANTA, PERRY P. & ANDREA M.	0197	153.04	20		000000	08286 00926	2	45 WHITE POND ROAD
QUARTUCCI, THOMAS & ALICIA	0244	163.16	2205.1			03297 02161	2	5-1 TAMARON DRIVE
QUAST, WALTER P & PATRICIA C	0011	6	49		000000		2	69 MOORE AVENUE
QUEIROLO, MICHAEL & KAREN	0197	153.04	15		000000	07734 00015	2	61 WHITE POND ROAD
QUESADA, MITCHELL & MARIDEL	0144	120.01	31		000000	04007 01618	2	13 MONROE STREET
QUINLAN, SHAWN & ANGELA	0024	13	28		003152	00930 01836	2	37 LINCOLN PLACE
QUINN, DANIEL & JACQUELINE	0221	162.11	10		000000	01109 01427	2	41 DANTE PLACE
QUINN, MARGARET SUSAN	0006	3	63		000000	08573 00096	2	25 GRAND AVENUE
QUINN, MICHAEL J. & HART, LAURA E.	0167	134.01	23		000000	02727 02306	2	50 SMITHFIELD RD
QUINN, RITA P	0049	25	7		000000		2	74 BERGEN AVENUE
QUINN, RUSSEL J. & CYNTHIA L.	0192	153	4			08024 00501	2	5 GATEWAY COURT

TAXING DISTRICT NO. 64 WALDWICK

COUNTY NO. 02 BERGEN

NAME OF OWNER ADDITIONAL OWNERS	PAGE NO.	BLOCK NO.	LOT NO.	LOT QUALIF.	ACCOUNT NO.	DEED BOOK	DEED PAGE	CLASS	PROPERTY LOCATION
QUINTANILLA, ALEX & LUCIANO, JESSICA	0161	132	12		000000	00931	00987	2	24 BOHNERT PLACE
QUINTANILLA, C. & CARDENAS, C.	0119	73.07	31		000000	02714	01937	2	18 RUSTIC DRIVE
QUINTANILLA, JEFFREY	0083	49	1		000000	03471	01283	2	116 GROVE STREET
QUINTANO, STEVEN T & KARLEIGH M	0020	11	20		000000	03381	00147	2	43 BERGEN AVENUE
RABOLD, ADELYNN & ACKERMAN, DAVID	0190	149	21		000000	05191	00587	2	60 LINDBERGH PARKWAY
RACKIEWICZ, NATHANIEL V & MARIE L	0078	44	41		000000	05286	00328	1	DONALD PLACE
RADOMSKY, PHILIP & CAROLYN	0139	119	14.01		000164			2	5 DOW AVENUE
RAFFAELE, JOSEPH & JILL	0126	104	25		000000	07990	00910	2	126 FRANKLIN TURNPIKE
RAFFAELE, LINDA & RAFFAELE, SHIRLEY	0185	144	70		000000	03090	01573	2	57 LINDBERGH PARKWAY
RAFFAELE, MICHAEL, JR. & PATRICIA	0139	119	14.02		000000	08548	00423	2	3 DOW AVENUE
RAGO, KEVIN & JOAN C	0138	119	1.03			01822	00801	2	12 WHITES LANE
RAGONESE, RAYMOND J & CLAIRE	0069	40	6		000000			2	78 GROVE STREET
RAHIMI, MEHRZAD & MEHRDAD	0195	153.02	2		000000	02968	02030	2	117 LILYAN STREET
RAHULATHARAN, JOHN & LAURA KONEY	0168	134.01	30		000000	09201	00331	2	22 SMITHFIELD RD
RAIA, KATHLEEN	0014	7	76		000410	08043	00053	2	33 HIGHWOOD AVENUE
RAIMATO, ANTHONY	0153	128	34.02	CO2.2		03088	00421	2	2-2 VERNON COURT
RAIMONDI, KIMBERLY M	0041	18.03	20		000000	02693	01277	2	18 RICHARD DRIVE
RAINERE, MICHELE & MICHAEL	0086	51	7		000000	08483	00989	2	124 WALDWICK AVENUE
RAKSHAN, MARYAM	0230	163.03	60.01			01878	01033	1	CRESCENT AVENUE REAR
RALOSKI, DARKO & MELANIJA	0079	45	24		000000	04691	00693	2	18 RIDGE STREET
RAMA, IBUSH & BRUNORAMA, ROSSANA	0138	119	1.07		003094	04266	01046	2	8 WHITES LANE
RAMBALA, FRANK & ANGELA	0055	34	63		000000			2	141 SUMMIT AVE
RAMBALA, JOSEPH A	0217	162.08	21		000000	04147	00590	2	20 DERBY LANE
RAMETTA, VINCENZO & GIANNINA	0032	18.01	8		000000	07494	00762	4A	35 FRANKLIN TURNPIKE
RAMIREZ, JENNY	0115	73.05	5		000000	03163	01374	2	26 DUNCAN STREET
RAMIREZ, JUAN & CARMEN & ORTIZ, C.	0096	66	23		000000	02738	01540	2	141 MANHATTAN AVENUE
RAMIREZ, RAYMOND & NICOLE L.	0081	47	13		000000	08628	00167	2	130 EAST PROSPECT STREET
RAMOS, JESSICA	0017	9	30		000000	00430	01045	2	57 SUMMIT AVENUE
RAMSDEN, ADAM & VALENCIA, ELENA	0093	61	21		000000	01513	01941	2	99 HUDSON AVENUE
RAMUNDO, MARK J & KELLIE WILKS	0051	29	10		000000	08143	00918	2	83 HIGHWOOD AVENUE
RAND, MELYSSA S	0249	163.16	2226.3			00042	01897	2	26-3 TAMARON DRIVE
RANNEY, PAUL & CARY	0050	27	2		000000	00532	01698	2	82 NORDHAM STREET
RASMUSSEN, SHAWN & JACQUELINE	0025	14	19		000000	04358	01555	2	55 LINCOLN PLACE
RASQUINHA, KEITH	0060	36	48		000000	02782	00730	2	115 LINCOLN PLACE
RAWLINS, DENNIS	0111	72.05	28		000000	05352	00001	2	50 STUART STREET
RAYMOND, MAUREEN S.	0100	72.01	14		001404	07970	00099	2	39 DOUGLASS STREET
RBM RAMSEY L L C	0134	112	9		001800	03414	01872	4A	20 HARRISON AVENUE
RC & PN REALTY LLC	0132	110	6		000000	08856	00197	4A	24 WYCKOFF AVENUE
RCJC REALTY LLC NJ	0036	18.01	37.08		000000	04387	01209	4A	26 EAST PROSPECT STREET
REALE MATTHEW C & MICHELE K	0181	137	22		000000	03836	00575	2	1 OAK PLACE
REARDON, DENISE	0105	72.02	49		000000	03442	02082	2	51 CAMPBELL STREET
REAYOU WALDWICK LLC	0125	101	3		000000	03385	00290	4A	164 FRANKLIN TURNPIKE
REED, CHRISTOPHER & JESSICA	0170	134.03	4		000000	03329	01654	2	54 EVERGREEN STREET
REEDER, DONALD W TRSTE	0077	44	26		000000	04415	01127	2	78 DONALD PLACE
REEVES, BARBARA M TRSTE	0198	154	14			04161	00696	2	3 SARAH KATHRYN WAY
REEVES, DAVID C. & LEE, ALLISON M.	0039	18.02	25		001526	02827	02249	2	78 EAST PROSPECT STREET
REGEN, CLAIRE	0205	162.01	6.05			08749	00545	1	ASSESSED IN WYCKOFF
REGUITTI, ERNESTO & ANGELA	0259	165	16		000000	01804	01953	2	45 DURANTE ROAD
REHM, MARYELLEN	0069	40	4		000000	01739	01062	2	76 GROVE STREET
REID, JAMES & GINTY, BEVIN TRUSTEES	0045	20	19		000000	03889	01873	2	66 DORA AVENUE
REIDY, JOSEPH M. & TUI	0013	7	45		000000			2	66 MOORE AVENUE
REIDY, MICHAEL & KRISTEN	0012	7	42		000000	03890	01615	2	62 MOORE AVENUE
REIF, JAMES & ROSEMARIE	0025	14	3		000000	08670	00378	2	62 BERGEN AVENUE
REILLY, BRIAN A. & DONNA	0102	72.02	16		000000	08348	00214	2	40 WEST SADDLE RIVER ROAD
REILLY, ELLEN	0080	46	1		000000	08451	00920	2	41 HUDSON AVENUE
REILLY, ROBERT & MARGE F	0073	41	32		000000	01283	00330	2	106 DORA AVENUE
REILLY, THOMAS J. & CLAIRE	0056	35	8		000000	07994	00932	2	130 SUMMIT AVENUE
REIMELS, PAUL & JENNIFER	0185	144	55		000203	02151	01838	2	69 LINDBERGH PARKWAY
REINAUER REALTY CORP	0133	111	23		000000			4A	12 WEST PROSPECT STREET
REITER, ANTHONY & JUDITH	0236	163.08	15.45			02418	01136	2	12 MASTERSON COURT
RELLA, WILLIAM V & LAURA P	0180	136	19			04311	01703	2	9 VINE STREET
RELLINGER, STEVEN J & FIORELLA	0171	134.03	9		000000	02021	01785	2	34 EVERGREEN STREET
REMINGTON, ARLENE R.	0211	162.03	32		000000			2	43 KENNEDY DRIVE
RESETAR, PAUL A & KIM A	0207	162.01	32		000000	00830	01350	2	17 SCOTT STREET
RESKAKIS, GEORGE D & JULIE LAZAR-	0235	163.08	15.36			03916	01237	2	36 PINEVIEW DRIVE
RESNICK, ANDREW & WEISZEROVA, LUCIA	0158	130	51		000000	03924	00113	2	59 WANAMAKER AVENUE
REUTER, WILLIAM & LUANN	0187	145	36		000000	07931	00369	2	43 LINDBERGH PARKWAY
REVELEY, RANDOLPH F	0129	107	7		001768	01048	00125	2	43 HARRISON AVENUE

TAXING DISTRICT NO. 64 WALDWICK

COUNTY NO. 02 BERGEN

NAME OF OWNER ADDITIONAL OWNERS	PAGE NO.	BLOCK NO.	LOT NO.	LOT QUALIF.	ACCOUNT NO.	DEED BOOK	DEED PAGE	CLASS	PROPERTY LOCATION
REVELEY, RANDOLPH F	0129	107	8		000000	01004	00816	2	41 HARRISON AVENUE
REVELLO, JOSEPH & MARY	0031	17	51		000000	08210	00461	2	24 GROVE STREET
REYES, JANET	0256	163.18	11		000000	00536	00968	2	6 HICKORY LANE
REYES, JOHN & PATRICIA	0107	72.03	31		000000	08573	00425	2	47 STUART STREET
REYES, STEPHANIE & POLANCO, FRANKLIN	0186	145	19		000000	04852	00647	2	165 WEST PROSPECT STREET
REYES, MICHAEL R & IRINA V & CHERYL L	0163	132	24		000000	02717	02419	2	19 VAN COURT
REYNOLDS, MICHAEL J. & MICHELLE M.	0171	134.03	12		000191	08207	00806	2	8 HEMLOCK STREET
REYNOLDS, WILLIAM P. & ANDREA	0122	74	30		003175	09279	00311	2	27 LINCOLN PLACE
REZIK, ALI & JEAN	0140	120	1			08576	00776	2	80 WYCKOFF AVENUE
RHATIGAN, MICHAEL G & KELLIE A	0075	42	54		000986	00809	01140	2	28 HUDSON AVENUE
RHINO BROTHERS PROPERTY MGMT LLC	0084	50	1		000000	01857	02340	2	118 MANHATTAN AVENUE
RHODES, FREDERICK W. 111 & LORETTA	0237	163.10	5		002798			2	7 LONGVIEW DRIVE
RICCARDI, ANDREW	0161	132	13.04		000000	08028	00005	2	28 BOHNERT PLACE
RICCARDI, ANDREW	0161	132	13.05		000000	01964	00937	2	32 BOHNERT PLACE REAR
RICCARDI, JOHN	0159	131	16		000000	01964	00930	2	63 WEST PROSPECT STREET
RICCARDI, LOUIS	0145	121	5		000000	07314	00066	2	11 MAPLE AVENUE
RICCIARDONE, MICHAEL & MARGARET	0067	39	18		000000	08056	00769	2	92 MANHATTAN AVENUE
RICCIO, NINA J. & MULLENS, KEVIN J.	0210	162.03	8		000000	08106	00805	2	5 DEMARTINI PLACE
RICCOBONO, JOSEPH X. & CATALINA	0104	72.02	39		000000			2	25 CAMPBELL STREET
RICCOBONO, JOSEPH & ZIVCAKOVA, HENRIETA	0102	72.02	18		000000	01354	02016	2	34 WEST SADDLE RIVER ROAD
RICE, JEFFREY G & MEGAN E	0189	149	8		000000	03397	02045	2	50 LINDBERGH PARKWAY
RICE, JOHN & NIKKI	0179	136	15			00435	01933	2	13 DARLING ROAD
RICHARDS, DAVID B & CAROLINE W	0078	44	43		000000	08636	00953	1	DONALD PLACE
RICHMOND, JOHN & CAITLIN	0016	9	24		000000	05038	00594	2	67 SUMMIT AVENUE
RICKERT, BRIANNA LYNN	0175	134.05	12			03236	01469	1	CRESCENT AVENUE
RICKLEY, BILLY	0017	9	35		000000	04593	01766	2	45 SUMMIT AVENUE
RICKLEY, CHRISTOPHER	0236	163.08	16		000000	08433	00955	2	148 CRESCENT AVENUE
RICKLEY, HARRAL C., JR.	0004	2	58.01		000288	08285	00782	2	73 MACKAY AVENUE
RIDGETOP HOUSE TRUST	0073	41	54		000000	05242	00830	2	103 EAST PROSPECT STREET
RIDGETOP HSE TRST C/O J. FRANTZMAN	0251	163.16	2232.3			04271	01564	2	32-3 TAMARON DRIVE
RIEGER, JOHN J	0066	38	82		000000	03466	01473	2	81 MANHATTAN AVENUE
RIENZO, MICHAEL & ALISON	0023	12	21		000000	08270	00807	2	61 BERGEN AVENUE
RIKER, JUNE E.	0121	74	16		000000			2	16 BERGEN AVENUE
RIKER, WALTER J & ERIKA A	0115	73.05	7		001608	02463	01741	2	18 DUNCAN STREET
RILEY, JOSEPH J III & DENISE S.	0177	135	25			01046	01749	2	31 CRESCENT AVENUE
RINALDI, CHARLES L. & DONNA	0146	122	12		000000	07996	00192	2	8 MAPLE AVENUE
RINALDI, CHRISTOPHER & ERIN	0014	7	73		000000	05058	01596	2	39 HIGHWOOD AVENUE
RINCON, ROSA & JAIME O	0132	111	2		001782	00165	01015	2	29 HARRISON AVENUE
RITCHIE, MICHAEL & JENNIFER	0039	18.02	33.03		000000	03158	01160	2	4 PHELAN COURT
RITONDALE, DYLAN	0212	162.04	7		000222	04890	00025	2	278 WYCKOFF AVE
RITONDALE, MARIO	0163	133	11			09283	00322	2	9 BOHNERT PLACE
RIVERA, GEORGE & LAURA	0114	73	17			00843	00414	2	22 ACKERMAN STREET
RIVERA, BERMU & BARAHONA, MARIA & FERNADO	0139	119	7		001167	05377	00283	2	76 WYCKOFF AVE
RIVERA, MONICA P	0154	128	34.09	CO9.3		03537	01312	2	9-3 VERNON COURT
RIZIO, RONALD & KAREN	0012	7	15		000000	07816	00499	2	36 MOORE AVENUE
RIZZO, ADAM & BARTUCCI, BRIANNA	0046	21	3		000000	05328	00826	2	56 GROVE STREET
RIZZO, ELISABETH	0198	154	14	C0005	SARAH KA	01748	01082	2	5 SARAH KATHRYN WAY
RIZZOTTI, ROBERT C. & VIRGINIA	0091	59	13		000000			2	151 BERGEN AVENUE
RKA REALTY N J LLC % ARMISTEAD INC.	0200	154	36.02		000000	08459	00088	4B	168 HOPPER AVE
ROACH, CHRISTINA NICOLE TRSTE	0219	162.09	16			05456	01570	2	3 DERBY LANE
ROBERTAZZA, GREGORY	0044	19	20		000000	07314	00312	2	46 DORA AVENUE
ROCHAT, JANET M. & GENE F.	0193	153	8			07208	00993	2	8 GATEWAY COURT
ROCHE, DANIEL A. & CATHERINE M.	0205	162.01	3.02		000000	07559	00067	2	52 CRESCENT AVENUE
ROCHE, JOHN M. & EILEEN M.	0020	11	18.01					2	47 BERGEN AVENUE
ROCK, BRIAN SR & MONICA	0221	162.11	18		000000	00753	00663	2	188 ANTHONY PLACE
ROCKET VENTURES	0176	135	18					1	18 LEE COURT
ROCKET VENTURES	0177	135	24					1	12 LEE COURT
ROCKET VENTURES	0177	135	28					2	8 LEE COURT
RODGER, DAVID R & FUMIKO K	0239	163.13	17		000000	01745	00130	2	20 WALDMERE PLACE
RODRIGUEZ, ANDREW & BRITTANY	0118	73.07	12		000000	04560	01031	2	45 MALCOLM STREET
RODRIGUEZ, JOHN	0057	35	40		000000	04518	00566	2	162 SUMMIT AVENUE
RODRIGUEZ, JOHN & LISSETTE	0039	18.02	26		000000	09114	00433	2	76 EAST PROSPECT STREET
RODRIGUEZ, JORGE & ELLA	0258	164	12		003019	01523	00265	2	17 DURANTE ROAD
ROEMER, ESTHER	0244	163.16	2202.4			01376	01266	2	2-4 TAMARON DRIVE
ROESER, CHERYLIN J.	0231	163.06	3		000000	07702	00490	2	11 OAKVIEW DRIVE
ROFI, RUDINA & MEZINI, GENTIAN	0240	163.13	21		000000	02983	02080	2	6 WALDMERE PLACE
ROGER, CHRISTOPHER A.	0020	11	23		000000	08674	00524	2	37 BERGEN AVENUE
ROGOFF, JEFFERY & KLEIN, WENDY	0045	20	25		000725	08682	00192	2	63 EAST PROSPECT STREET

TAXING DISTRICT NO. 64 WALDWICK

COUNTY NO. 02 BERGEN

NAME OF OWNER ADDITIONAL OWNERS	PAGE NO.	BLOCK NO.	LOT NO.	LOT QUALIF.	ACCOUNT NO.	DEED BOOK PAGE	CLASS	PROPERTY LOCATION
ROHANI, SAYED M	0087	52	24		000000	01307 02388	2	139 WALDWICK AVENUE
ROHNER, DAVID P & HOUGH, KRISTIN	0075	42	38		000000	09284 00456	2	114 EAST PROSPECT STREET
ROLLER, EDMUND & SANDRA	0135	115	11		001813	07473 00965	2	56 HARRISON AVENUE
ROMAGNOLI, DAVID & KATHLEEN	0059	36	22		000000	07789 00587	2	100 BERGEN AVENUE
ROMANO FMLY TRST, ANTHONY ROMANO	0012	7	32		000000	05406 00866	2	52 MOORE AVENUE
ROMANO, JOSEPH A. & SANDRA	0091	54	40		000000		2	125 BERGEN AVENUE
ROMANO, PETER & CHRISTINE	0172	134.04	12		000000	00125 01884	2	53 SMITHFIELD ROAD
ROMANO, PETER D.	0077	44	20		000089		2	11 EMMET PLACE
ROMANO, RALPH S. & JOYCE A.	0262	167	9		003064		2	62 SYCAMORE DR
ROMEO, BRUNO & TALINE	0204	160	7		000000	01754 00718	2	21 PENNINGTON AVENUE
ROMERO, RYAN & OLIVIA	0261	166	19		000000	05352 00225	2	24 SYCAMORE DR
RONQUILLO, MARVIN & PEARLROSE C	0062	37	24		000000	09238 00347	2	98 LINCOLN PLACE
RONQUILLO, VIVENCIO & KHRISTINE	0104	72.02	43		000133	01793 02298	2	35 CAMPBELL STREET
ROONEY, BRIDGET	0085	50	14		000000		2	130 MANHATTAN AVENUE
ROOST REAL ESTATE TRUST	0016	9	10		000000	02540 00349	2	93 SUMMIT AVENUE
ROSAS, EDGAR & SARACO, TAYLOR J	0055	34	81		000000	04699 00917	2	123 SUMMIT AVENUE
ROSATO, STEVEN M & DANIELLE S	0056	35	21		000000	08391 00480	2	144 SUMMIT AVENUE
ROSAZZA, LAUREN	0223	163	25		000000	03973 00918	2	27 CAMBRA ROAD
ROSCIO, MARISA	0222	163	2		000000	09002 00095	2	20 LYON ROAD
ROSE, BARRY C. & COREY	0163	132	23		000000	07323 00402	2	21 VAN COURT
ROSE, ROBERT J. SR. & DOLORES	0150	127	8		000000		2	27 WANAMAKER AVE.
ROSEN, STUART L.	0103	72.02	26		000000	08340 00618	2	14 WEST SADDLE RIVER ROAD
ROSENFELD, MICHAEL & CHRISTINA	0061	37	8		000000	08300 00266	2	84 LINCOLN PLACE
ROSS, BRENNAN & FELD, LOLITA	0084	49	31		002326	04648 01039	2	129 DORA AVENUE
ROSSO, DENNIS H. & NANETTE E.	0075	42	49		000000		2	32 HUDSON AVENUE
ROTH, JOHN & JOANNE	0094	62	19		000000	08196 00572	2	79 HUDSON AVENUE
ROTHSTEIN, RUSSELL	0159	130.01	1		000000	04209 00699	2	44 ZAZZETTI STREET 2X
ROTHSTEIN, STEVEN & CINDY	0236	163.08	15.46		01855	01090	2	14 MASTERSON COURT
ROTIO, CHRISTOPHER A & BRIGGS, DAWN L	0009	5	4		000000	02593 01484	2	58 MACKAY AVENUE
ROTOLO, JOSEPH J & CAROL A	0044	19	31		000000	05104 00147	4A	35 EAST PROSPECT STREET
ROVENSKY, LEONID & MARISSA M	0101	72.02	4		000000	00637 00325	2	66 WEST SADDLE RIVER ROAD
ROWE, EURANIA MARITZA	0050	28	11		000000	08938 00172	2	73 HIGHWOOD AVENUE
ROWELL, DAVID B & JEANNINE	0211	162.03	34		000000	08719 00743	2	6 LEONARD DRIVE
ROZOVSKIY, ALEKSANDR & YULIA	0216	162.07	9.03		000000	04399 00765	1	45 LEONARD DRIVE
RRK REALTY INC	0001	1	33		000000	08360 00857	4A	137-141 FRANKLIN TURNPIKE
RUANE, THOMAS P	0008	4	32		000000	01564 01324	2	42 GRAND AVENUE
RUBERT, HAMLET & GRISELDA	0081	46	33		000000		2	7 RIDGE STREET
RUBERTO, ALFRED	0173	134.04	15.01		000000		1	27 FLORAL LANE
RUBINSTEIN, CAITLIN & ERIC	0101	72.01	16		000000	04073 00379	2	27 DOUGLASS STREET
RUDNER, CHRISTIAN	0152	128	27		000000	09047 00290	2	18 WANAMAKER AVENUE
RUGGIERO, JOSEPH & DONNA	0259	165	12		000000	08731 00388	2	16 MARY LANE
RULAND, JAMES R & JOAN S	0052	33	9		000800		2	80 HIGHWOOD AVENUE
RUSENIAN, MICHAEL M	0122	75	5		000000	04414 01515	2	87 FRANKLIN TURNPIKE
RUSSELL, HELEN M	0083	48	35		000000	01690 00676	2	135 EAST PROSPECT STREET
RUSSO FAMILY LTD PARTNERSHIP GA	0039	18.02	28		000000	08147 00997	2	70 EAST PROSPECT STREET
RUSSO FAMILY LTD PARTNERSHIP GA	0101	72.02	5		000000	08148 00021	2	64 WEST SADDLE RIVER ROAD
RUSSO FAMILY LTD PARTNERSHIP GA	0105	72.03	3		000000	08148 00009	2	50 CAMPBELL STREET
RUSSO, CHRISTOPHER & ANA Z	0180	136	17			03334 01590	2	17 DARLING ROAD
RUSSO, ANNE MARIE	0033	18.01	23		000000	03917 01088	2	20 CHARLES TERRACE
RUSSO, RONALD D. & JOANNE M.	0040	18.03	12		000000		2	19 CHARLES TERRACE
RUSTERHOLZ, LISA M	0012	7	21		000000	04094 00896	2	42 MOORE AVENUE
RUTA, VINCENT & JESSICA	0164	133	14.04		002190	03079 01331	2	31 BOHNERT PLACE
RUTKOWSKI, MARIUSZ & DEBORAH	0191	150	7		002344	02537 00074	2	35 SCHULER AVENUE
RUTKOWSKI, STAN & ELIZABETH	0182	139	16		000000		2	3 IDALANE STREET
RUTZ, DAVID & DANIELA LOFARO	0170	134.03	7		000000	09613 00324	2	42 EVERGREEN STREET
RVK NJ3 LLC	0033	18.01	15		000000	04532 01533	4A	5 FRANKLIN TURNPIKE
RYAN, DEBBIE ANN	0123	75	26		000000	08436 00158	2	21 WALDWICK AVENUE
RYAN, JOHN D. & PALMA A.	0115	73.05	6		001607		2	22 DUNCAN STREET
RYAN, TERRANCE P. & ANNETTE	0223	163	26		002726	08118 00395	2	29 CAMBRA ROAD
RYBICKI, LEONARD J.	0121	74	14		000000	07784 00775	2	12 BERGEN AVENUE
RYDER, PAULINE	0024	13	15		000521		15F	53 LINCOLN PLACE
RYKOWSKI, RICHARD & BONANNI, KRISTINA	0216	162.07	3		002627	02477 01159	2	18 CATHY LANE
RYPKEMA, HAROLD G. & JESSICA L.	0211	162.03	36		000000	08278 00146	2	12 LEONARD DRIVE
SAABYE, ALLISON ROSE	0105	72.03	2		000000	04064 01938	2	24 DOUGLASS STREET
SABATELLO, THOMAS	0016	9	1		000435	04876 00835	2	50 HIGHWOOD AVENUE
SABATINI, ANDREA	0261	166	28		000000	01380 02255	2	56 SYCAMORE DRIVE
SABESTINAS, DANIELLE & FLORES, RUBEN	0202	157	12.05			04468 00168	2	8 NALLIN COURT
SABIEL, THOMAS & MICHELE LONGO	0011	7	1		000376	08851 00138	2	20 MOORE AVENUE

TAXING DISTRICT NO. 64 WALDWICK

COUNTY NO. 02 BERGEN

NAME OF OWNER ADDITIONAL OWNERS	PAGE NO.	BLOCK NO.	LOT NO.	LOT QUALIF.	ACCOUNT NO.	DEED BOOK	DEED PAGE	CLASS	PROPERTY LOCATION
SABIEL,SUSAN C	0003	1	96		000000	04916	01361	2	135 FRANKLIN TURNPIKEREAR
SABINO, MICHAEL & KERRY	0029	16	31.02			08907	00432	2	30 WALDWICK AVENUE
SABO, PAUL & ALLISON	0119	73.07	28		000153	09635	00040	2	13 WEST SADDLE RIVER ROAD
SACCOMANNO, J.E. & R.J. & PAGANO, K.	0219	162.10	9		000000	08909	00462	2	38 DANTE PLACE
SAFAR, BASSAM & REEM	0262	167	13		003067	01015	02432	2	43 LOTUS LANE
SAFFER, MICHAEL & CAMILLE	0069	40	10		000000	02018	00419	2	82 GROVE STREET
SAFFIOTI, MICHAEL A	0143	120.01	17		000000	02464	02098	2	45 MONROE STREET
SAGLIOCCA, ANTHONY & PRESS, KAYLA	0059	36	40		000000	03579	00202	2	116 BERGEN AVENUE
SAIEVA, PHYLLIS & CAROL & THOMAS	0248	163.16	2220.3			05135	00189	2	20-3 TAMARON DRIVE
SAITES, CHRISTIANA	0105	72.03	5		000000	04622	00689	2	44 CAMPBELL STREET
SALA, KYLE	0260	166	8		000000	03050	00218	2	23 MARY LANE
SALACKI, BRYAN & KIMBERLY	0127	105	23		000000	00495	00835	2	71 HARRISON AVENUE
SALACKI, BRYAN & KIMBERLY	0169	134.02	9		000000	04973	01994	2	21 HEMLOCK STREET
SALEMME, FRANK & ANGELINA	0137	116	27		000000			2	64 HARRISON AVENUE
SALERNO, ANTONIA	0249	163.16	2225.2			08805	00716	2	25-2 TAMARON DRIVE
SALERNO, JESSICA & FOWLER, SCOTT	0144	120.01	33		000000	01933	00515	2	19 MONROE STREET
SALERNO, ROCCO & DANIELLE & FRANCESCA	0088	53	14		000000	05080	00014	2	134 BERGEN AVENUE
SALLEROLI, NICHOLAS M.	0216	162.07	9.05			03074	00181	1	CATHY LANE REAR
SALVATORI, WILLIAM & ARGERO	0039	18.02	33.04		000000	01032	00031	2	2 PHELAN COURT
SAMA, ANDREA & LAURA	0120	73.07	40		001664	03785	00436	2	41 ACKERMAN STREET
SAMPERI, FRANK D. & VALENTINA	0219	162.09	14		000000	07581	00403	2	12 GLENNAIR AVENUE
SAMUEL, JONATHAN, SAVITSKY, JENNIFER	0109	72.04	65		000000	05213	01213	2	8 STUART STREET
SAMUEL, PETER A & LOPEZ, YOHANA V.R.	0066	38	87		000975	05003	00794	2	77 MANHATTAN AVENUE
SAMUELS, SHANEEQUEWA	0202	157	10		002451	03596	00999	2	88 HOPPER AVENUE
SANCHEZ SR, JOEL TRSTE	0183	141	5		000000	04291	00175	2	174 WEST PROSPECT STREET
SANCHEZ, C.R. & SCIOLARO, M.	0089	53	35.01		000000	04686	00594	2	127 LINCOLN PLACE
SANCHEZ, JAMES & MANZI, MICHAEL	0064	38	30		000000	03755	01532	2	104 WALDWICK AVE
SANDBERG, RICHARD & ANNA	0079	45	26		000000	01615	01018	2	53 DONALD PLACE
SANDERSON-RAPHAEL, RICHARD & STACY	0143	120.01	16		000000	08821	00501	2	43 MONROE STREET
SANDLER, JEFFREY	0218	162.08	23		000000	05187	01689	2	12 DERBY LANE
SANFORD, RYAN & JAMIE	0229	163.03	49		000000	02048	00001	2	39 LYON ROAD
SANFORD, RYAN/RIDGETOP/ROCKHILL TRST	0007	4	13		000000	04201	01203	2	22 GRAND AVENUE
SANTAGIULIANA, LOUISE	0040	18.03	8		000000			2	27 CHARLES TERRACE
SANTANA, FRANCIS X & PESKENS, JAC	0029	16	28		000000	08534	00007	2	23 GROVE STREET
SANTANA, RAUL & GAUDY	0084	49	20		000000	00950	01288	2	136 GROVE STREET
SANTINA TRIFILIO IRREVOCABLE TRUST	0074	41	95		000000	05240	00523	2	71 EAST PROSPECT STREET
SANTO, PAUL & ANGELA	0210	162.03	27		002546	08191	00473	2	31 KENNEDY DRIVE
SANTULLI, THOMAS & SALLY	0187	145	40		000000	08903	00250	2	39 LINDBERGH PARKWAY
SANZO, THEODORE JR. & JEANNIE	0210	162.03	24		002543			2	9 KENNEDY DRIVE
SARRACCO, MICHAEL & MARY ELLEN	0212	162.04	6		000000			2	280 WYCKOFF AVENUE
SARRAF, GEORGE & LARA	0027	16	5		000574	07973	00193	2	54 WALDWICK AVENUE
SAUCHUK REVOCABLE TRUST OF 2023	0254	163.17	7		000000	05136	01922	2	15 SYCAMORE DRIVE
SAUNDERS, ANDREW E. & MARGARET N.	0031	17	41		000000			2	44 GROVE STREET
SAVACOO, IRENE A	0219	162.09	13		0027670	05129	01472	2	16 GLENNAIR AVENUE
SAVERI, CHRISTOPHER J & JESSE L	0210	162.03	10		000000	03146	01258	2	9 DEMARTINI PLACE
SAVINO, NICHOLAS & CATHY ANN	0147	123.03	12		000000	02613	01240	2	12 CLEVELAND AVENUE
SAYLOR, MATTHEW C & KIMBERLY R	0254	163.17	3		000000	01410	00286	2	85 LONGVIEW DRIVE
SCAFFIDI, CONO	0051	28	20		000000	08468	00357	2	8 PARK PLACE
SCANGORELLA, MEGAN A	0263	167	24		003076	02006	00935	2	48 HICKORY LANE
SCANLON, STEPHEN E. & DEBORAH A.	0163	132	28		001990			2	9 VAN COURT
SCARDIGNO, SERGIO & DEANA	0171	134.04	1		000000	01390	01887	2	33 JOHN DOW AVENUE
SCARDINO, PAUL A & MARY ANN	0036	18.01	38.04			00114	00198	4A	8 EAST PROSPECT STREET
SCARLETT, DAVID S & LINKE, MARIAN A	0117	73.07	5		001634	05295	01969	2	39 DUNCAN STREET
SCARRY, JOSEPH P. & LUZMILA	0176	135	9		000000	08428	00042	2	22 JOHN DOW AVENUE
SCAVONE FAMILY LLC	0234	163.08	15.23			05130	00525	2	14 KING STREET
SCEVOLA, ADAM & SAMANTHA	0174	134.05	4		000000	03857	01440	2	3 JOHN DOW AVENUE
SCHATZ, PAUL V. & LORETTA A.	0067	39	29		000000	07701	00454	2	102 MANHATTAN AVENUE
SCHECHTER, JEFFREY T & SAMAR	0143	120.01	19		001866	01959	01438	2	24 SALRIT AVENUE
SCHIEBNER, NICHOLAS J & JENNIFER	0170	134.03	5		000000	03871	00769	2	50 EVERGREEN STREET
SCHIEDELER, HAROLD J. JR. & BARBARA A.	0109	72.04	63		000000			2	12 STUART STREET
SCHIERLOH, STEPHEN M	0017	9	39		000456	09208	00123	2	10 HIGHWOOD AVENUE
SCHIFFLER REALTY CORP.	0158	130	33			07743	00345	2	47 WEST PROSPECT STREET
SCHIFFLER REALTY CORPORATION	0158	130	31		002146	07808	00979	2	45 WEST PROSPECT STREET
SCHILT, ROBERT & CONCETTA	0261	166	23		000000	04327	00062	2	38 SYCAMORE DR
SCHILT, DEBORAH M	0236	163.08	15.47			03904	00998	2	16 MASTERTON COURT
SCHLAN, JACOB DYLAN & PARVATHY	0256	163.18	14		000000	04132	01270	2	18 HICKORY LANE
SCHLECHT, SCOTT	0186	144	73		000000	04786	01704	2	55 LINDBERGH PARKWAY
SCHLESINGER, DAVIS	0089	53	26		000000	03307	01441	2	137 LINCOLN PLACE

TAXING DISTRICT NO. 64 WALDWICK

COUNTY NO. 02 BERGEN

NAME OF OWNER ADDITIONAL OWNERS	PAGE NO.	BLOCK NO.	LOT NO.	LOT QUALIF.	ACCOUNT NO.	DEED BOOK	DEED PAGE	CLASS	PROPERTY LOCATION
SCHMIDT, WILLIAM J	0049	25	19		000000	09437	00079	2	63 LINCOLN PLACE
SCHMIDT, RAYMOND F. & MARILYN	0199	154	29			07376	00027	2	13 LAKEVIEW DRIVE
SCHMITT, JONATHAN & NATALIE	0022	11	59.01		000000	05300	00867	2	74 SUMMIT AVENUE
SCHNAARS, DAVID J & SUZANNE	0195	153.03	6.01		000000	09295	00211	2	93 LILLYAN STREET
SCHNACKENBERG, JESSE & MARIE	0084	49	41		000000	05116	01249	15F	117 DORA AVENUE
SCHNEIDER, MICHAEL C. & LYNN E.	0020	11	26		000000	07712	00599	2	31 BERGEN AVENUE
SCHNEIDER, PETER K.	0017	9	33		000000	07415	00574	2	51 SUMMIT AVENUE
SCHOCK, DENISE	0206	162.01	9		000000	01120	00249	2	244 WYCKOFF AVENUE
SCHOENLANK, JEAN H.	0058	35	79		000000	08339	00728	2	87 BERGEN AVENUE
SCHOFIELD, IRENE & DESIMONE, THERESA	0250	163.16	2229.4			08373	00489	2	29-4 TAMARON DRIVE
SCHORLING, WILLIAM H. & SANDRA M.	0063	37	82		000000	07695	00312	2	83 WALDWICK AVENUE
SCHRAM, GEORGE T. & TERESA M.	0021	11	35		000000	08197	00277	2	13 BERGEN AVENUE
SCHREUR, BRIAN & ROSE, MEGAN	0204	160	1		000000	02988	00544	2	7 PINE STREET
SCHUETZ, WALTER & ANITA	0226	163.03	5		000000			2	101 LINDBERGH PARKWAY
SCHULDINER, STANLEY & BARBARA	0107	72.03	33		000000	07452	00432	2	51 STUART STREET
SCHULHAFFER, GLENN & MARY	0031	17	47		000618	04682	00887	2	32 GROVE STREET
SCHULTZ, EUGENE J & JOAN	0104	72.02	44		000000			2	39 CAMPBELL STREET
SCHULTZ, JAMES & JOYCE	0136	115	15		000000			2	52 HARRISON AVENUE
SCHULZ, NOEL P.	0062	37	32		000000			2	108 LINCOLN PLACE
SCHWARTZ, CHRISTOPHER & MONICA	0157	130	15			05339	01720	2	20 ZAZZETTI STREET
SCHWENCKE, ROBERT & DEANNA MUCCI	0077	44	29		000000	03591	01744	2	66 DONALD PLACE
SCHWENKER, DOUGLAS P.	0222	163	9		000000	07807	00576	2	80 CRESCENT AVENUE
SCHWIND, MARK S. & NANCY J.	0064	38	19					2	92 WALDWICK AVE
SCIALLA, JAMES R	0083	48	41		000000	05254	00897	2	119 EAST PROSPECT STREET
SCIOLARO, DONALD E & KAREN L	0114	73.05	2		000000	08320	00190	2	34 DUNCAN STREET
SCIORTINO, ANTHONY T.JR. & ELLEN M.	0172	134.04	8		000000	08068	00720	2	2 SMITHFIELD TERRACE
SCIORA, RICHARD J. & JUDITH B.	0217	162.08	12		000000			2	35 GERARD DRIVE
SCORZELLI, LAWRENCE C & KATHLEEN	0154	128	34.06	CO6.1		08929	00162	2	6-1 VERNON COURT
SCOTT, BRYAN & CUNNINGHAM, JENNA	0204	160	5		000000	04656	01564	2	20 IRVING PLACE
SCOTT, GEORGE P. & ROBYN R.	0068	39	71		000000	08069	00758	2	87 GROVE STREET
SCRIVANICH, MARK & ANGELA	0175	135	3.04			01688	00545	2	20 LEE COURT
SCUDILLO, BARBARA, A. & BRANEY, T & S	0152	128	20		002110	07447	00015	2	26 WANAMAKER AVENUE
SEEVERS JR, EDWARD F	0021	11	37		000000	05124	01373	2	9 BERGEN AVENUE
SEHR, WILLIAM J. & EVELYN M.	0229	163.03	48		000000			2	41 LYON ROAD
SEIDLER, JESSICA LEIGH	0213	162.04	10		000000	03364	00198	2	5 ROBERTA LANE
SEIFERT, TROY & ERIN	0113	73	12			03752	00232	2	42 ACKERMAN STREET
SEILER, SANDRA JOAN	0246	163.16	2212.4			01456	01044	2	12-4 TAMARON DRIVE
SEISE, JEFFREY J. & NANCY G.	0192	150	36		000000			2	59 SCHULER AVENUE
SETTLES, BARRY & MARGARET	0235	163.08	15.40			04984	00721	2	2 MASTERSON COURT
SEMIOLI, ANIELLO & JESSICA	0100	72.01	7		000000	03276	00201	2	176 EAST PROSPECT STREET
SEMKOVYCH, VITALIY	0121	74	15		001682	03714	01722	2	14 BERGEN AVENUE
SEMUS, HARRY P. JR. & MARCINOWSKI, L	0073	41	63		000000	07625	00415	2	97 EAST PROSPECT STREET
SEMUS, LUCY	0240	163.14	10		000000	04518	01659	2	4 VAN DYKE ROAD
SENDIK, PAUL H. & JILL M.	0118	73.07	24		000000	08572	00749	2	9 MALCOLM STREET
SENGUL, LEYLA & ATILLA	0256	163.18	16		000000	05084	00951	2	26 HICKORY LANE
SERDUKOV, ILYA	0120	73.08	2		001667	00301	01457	2	7 ACKERMAN STREET
SERGHE, MARIAN & GEORGIANA R	0095	65	11		000000	01944	00645	2	120 HUDSON AVENUE
SERNATINGER, MARK & NADIA	0084	49	38		000000	01688	01194	2	121 DORA AVENUE
SEROCZYNSKI, DANIEL & ASHLEY	0046	21	28		000000	04377	01808	2	63 DORA AVENUE
SERSE, ANGELO E & GIANCASPRO, NICOLA	0107	72.03	34		000000	02753	01235	2	53 STUART STREET
SESNICK, MARGARET G.	0207	162.01	25		000000	08302	00876	2	42 CYLI PLACE
SEUBERT, MARK W. & DIANE	0006	3	53		000000	07657	00151	2	33 GRAND AVENUE
SEEVERS, KEVIN & KRISTEN	0016	9	23		000000	05180	01532	2	71 SUMMIT AVENUE
SEEVERS, MAYME A.	0070	40	24		000000			2	96 GROVE STREET
SFUGARAS, JAMIE	0080	46	6		001142	01468	00749	2	43 HUDSON AVENUE
SHAH, PARESH I & AMI DULLA	0096	67	7		000000	02394	01477	2	104 HUDSON AVENUE
SHAH, VISHAL M. & PATEL, RUPAL K	0257	164	1		003009	03240	00756	2	2 LOCKWOOD DRIVE
SHAHID, SHEREF L	0177	135	26			00265	02111	2	27 CRESCENT AVENUE
SHANE, KERRY & JASON	0102	72.02	9		000000	04106	01219	2	54 WEST SADDLE RIVER ROAD
SHANNON, MOLLY	0153	128	34.03	CO3.4		05027	00725	2	3-4 VERNON COURT
SHAO-BERKERY, DOMINICK & ANTHONY	0094	62	33		000000	04639	00977	2	66 SHERIDAN AVENUE
SHAPIRO, ROBERT J	0002	1	56		000000	08386	00968	2	18 SUMMIT AVENUE
SHARKAWI, NAGWA & SHEHAB	0233	163.08	15.07			00324	01127	2	7 DIPIPO COURT
SHARMA, JYOTI S. & MANJU	0142	120.01	6		001857			2	10 SALRIT AVENUE
SHAUGHNESSY, MICHAEL	0128	105	40		001749	07701	00704	2	104 FRANKLIN TURNPIKE
SHAUGHNESSY, PAUL	0029	16	35		000592	09193	00144	2	36 WALDWICK AVENUE
SHAW, BRIAN J. & JEANNE	0165	134	2		000000	07936	00796	2	118 WYCKOFF AVENUE
SHAW, KELLY	0025	14	9		000523	04971	01151	2	49 CORTLANDT STREET

TAXING DISTRICT NO. 64 WALDWICK

COUNTY NO. 02 BERGEN

NAME OF OWNER ADDITIONAL OWNERS	PAGE NO.	BLOCK NO.	LOT NO.	LOT QUALIF.	ACCOUNT NO.	DEED BOOK	DEED PAGE	CLASS	PROPERTY LOCATION
SHEA, JOHN T. & ALICE C.	0055	34	76		000000			2	127 SUMMIT AVE
SHEA, KAREN E	0246	163.16	2215.2			02363	00376	2	15-2 TAMARON DRIVE
SHEEHAN JR, MICHAEL & ELIZABETH	0038	18.02	9		000000	04359	01231	2	39 RICHARD DRIVE
SHEEHY, JAMES & JULIA	0217	162.08	9		000000	02306	02077	2	25 GERARD DRIVE
SHELLY, RICHARD P.	0155	128	39		000000	07313	00848	2	31 HOPPER AVENUE
SHERIFF, MICHAEL A & LISA	0086	51	21		000000	01076	00107	2	138 WALDWICK AVENUE
SHERLOCK, JAMES & MAUREEN	0048	24	7		000000			2	70 LINCOLN PLACE
SHERMAN, EDWIN & THERESA	0168	134.01	29		000000	08070	00472	2	26 SMITHFIELD ROAD
SHIM, BUMSUK & COURTNEY M	0090	54	14		000000	09591	00061	2	182 SUMMIT AVENUE
SHIPPEE, DEVON & DAWBER, BRITTANY	0214	162.05	9		000000	03621	01191	2	1 BEVERLY LANE
SHIRAIWA, MITSUKO & AKIO	0162	132	13.07			07902	00698	2	34 BOHNERT PLACE
SHISHMANIAN, JASMINE A	0129	106	40		000000	03653	00989	2	88 FRANKLIN TURNPIKE
SHMUTZ, ARIE & DINA	0139	119	6		000000			2	78 WYCKOFF AVENUE
SHROFF, FALI D. & PERVIN F.	0177	135	21			07149	00520	2	39 CRESCENT AVENUE
SICARI, DANIEL J	0125	76	16		000000	03286	01781	2	20 WALDWICK AVENUE
SICARI, JUSTIN & LUBIN, TARA	0079	45	3		000000	04850	01607	2	31 HUDSON AVENUE
SIDERIAS, PETER	0163	132	22		000000	03019	02232	2	67 HOPPER AVENUE
SILEBI, JORGE & LILIANA	0094	62	25		000000	07772	00411	2	58 SHERIDAN AVENUE
SILVER, ALANNA CORI	0127	105	28		001744	02031	01012	2	92 FRANKLIN TURNPIKE
SILVER, TODD & SHARON MOORE	0114	73	23		000000	00454	00669	2	9 WEST SADDLE RIVER ROAD
SILVERBERG, MARC & SARAH	0200	154	38		000000	03789	00363	1	HOPPER AVENUE
SIMEONE, JOSEPH A.	0019	11	2		000000	07725	00215	2	106 SUMMIT AVENUE
SIMMONS, JOSEPH W & PATRICIA L	0119	73.07	26		000000	08923	00159	2	19 WEST SADDLE RIVER ROAD
SIMPADIAN, LEDA	0153	128	34.01	CO1.3		08722	00052	2	1-3 VERNON COURT
SIMPSON, EVAN & GUERRA, JESSICA	0045	20	11		000000	02350	00320	2	58 DORA AVENUE
SINCLAIR, A.M. & MOUZAKITIS, A.N.	0133	112	2		000000	02760	01419	2	4 LAFAYETTE PLACE
SINCLAIR, KYLE & TYUKODY, ALYSSA	0181	138	21		000000	05370	00047	2	2 OAK PLACE
SINCLAIR, THOMAS E & JOYCE C	0061	37	17		000000			2	92 LINCOLN PLACE
SINGER, ANDREW JEFFREY & STEPHANIE M	0180	136	20			03676	01345	2	11 VINE STREET
SINGH, BHOOTANATH	0155	128	43.01	C001	002120	00000	00000	2	80 WEST PROSPECT ST
SINGH, GURPREET & JEBY T	0014	7	86		000000	05325	01592	2	11 HIGHWOOD AVENUE
SINGH, PORTIA ERIN & SATISH SANJAY	0119	73.07	37		000000	05075	01381	2	44 RUSTIC DRIVE
SINTON, ROBERT B. & AMY C.	0222	163	14		000000	07744	00072	2	251 WYCKOFF AVENUE
SIPER, BENJAMIN D & MASKIN, CAROLYN R	0255	163.17	17		002986	04899	00950	2	37 HICKORY LANE
SIRACUSA JR, VINCENT	0129	107	1		000000	04360	01101	2	49 HARRISON AVENUE
SIRACUSA, ROBERT & MELISSA	0158	130	47.01		000000	03450	02425	2	55 WANAMAKER AVENUE
SIRARD, JOAN M	0096	66	21		000000			2	143 MANHATTAN AVENUE
SITTIG, CHRISTOPHER W & LYNN	0139	119	16.02			00822	01507	2	3 SOUTH DOW AVENUE
SIU, JEFFREY	0235	163.08	15.38			01794	01284	2	40 PINEVIEW DRIVE
SKAFF, BRIAN & YVETTE	0180	136	18			01652	00031	2	5 VINE STREET
SKALA, JOSHUA	0024	13	9		000000	04236	01764	2	56 BERGEN AVENUE
SKEAHAN, JOHN & ELIZABETH M.	0048	24	11		000048	07381	00297	2	74 LINCOLN PLACE
SKINNER, FRANCIS J. & CHARLOTTE	0051	29	11		000000	07576	00885	2	85 HIGHWOOD AVENUE
SKLAR, CRAIG D	0035	18.01	36.01			08800	00728	2	1 WAYNE COURT
SKOGLUND, KAREN	0064	38	21		000950	08076	00122	2	94 WALDWICK AVENUE
SKORSKI, MICHAEL SCOTT & SUGAYO K.	0070	40	42		001031	07530	00522	2	112 GROVE STREET
SKORUPA, MICHAEL & LAURA	0020	11	18.02					2	51 BERGEN AVENUE
SKOUFIS, GEORGE A. & LOUISA N.	0227	163.03	24		002828	08594	00257	2	84 LONGVIEW DRIVE
SKOUTAKIS, DIMITRA	0153	128	34.03	CO3.2		08157	00792	2	3-2 VERNON COURT
SKURNA, JOSEPH G. & MARY E.	0205	162.01	5		000000	07359	00731	2	36 CRESCENT AVENUE
SLOEZEN, RICHARD T & OZLEM	0126	102	21		000000	00296	02214	2	132 FRANKLIN TURNPIKE
SLOSER, ANA CAROLINA	0041	18.03	15		000000	03660	00965	2	9 CHARLES TERRACE
SMID, JOAN M. LIVING TRUST	0084	49	45		000000	04863	00555	2	115 DORA AVENUE
SMITH JR., BERNARD (ETAL)	0224	163	32		000000	08498	00574	2	41 CAMBRA ROAD
SMITH, BRIAN E.	0186	144	80		000000	08067	00596	2	12 BRADY STREET
SMITH, DENNIS & NORA	0049	26	1		000000	07708	00046	2	120 SUMMIT AVENUE
SMITH, DOROTHY M	0010	6	28		000000			2	49 MOORE AVENUE
SMITH, ELLA C	0030	17	32			02615	00558	2	45 DORA AVENUE
SMITH, JAMES C. & MONTELBANO, LAUREN	0081	46	35		001155	05521	01955	2	15 RIDGE STREET
SMITH, KENNETH JOHN & LISA	0111	72.05	36		000000	04400	01227	2	9 MACDOUGAL COURT
SMITH, MARGARET M.	0070	40	53		000000	08265	00486	2	107 DORA AVENUE
SMITH, MICHAEL & ANGELA	0049	25	12		000000	08657	00965	2	67 LINCOLN PLACE
SMITH, MICHAEL & DAWN	0081	47	15		000000	02532	00309	2	132 EAST PROSPECT STREET
SMITH, ROBERT P & CHRISTINE	0006	3	44		000000	08604	00579	2	43 GRAND AVENUE
SMITH, WILLIAM D & JAMIE	0125	76	21		000159	00477	01629	2	15 GROVE STREET
SMITH, ZACHARY & ALEXANDRIA	0051	30	4		000000	04600	01466	2	91 HIGHWOOD AVENUE
SMITH, BRANDON & FEERICK, JENNIFER	0029	16	39		000000	05013	01895	2	44 WALDWICK AVE
SMITH, MATTHEW J & MCCORMICK, THOMAS P	0017	9	31		000000	02936	00844	2	55 SUMMIT AVENUE

TAXING DISTRICT NO. 64 WALDWICK

COUNTY NO. 02 BERGEN

NAME OF OWNER ADDITIONAL OWNERS	PAGE NO.	BLOCK NO.	LOT NO.	LOT QUALIF.	ACCOUNT NO.	DEED BOOK PAGE	CLASS	PROPERTY LOCATION
SNEYER, CHRISTINE	0232	163.08	12		000000	01623 01697	2	10 WILLOW CT
SNEYERS, LOUIS E.	0039	18.02	22		000000		2	7 RICHARD DRIVE
SODERLUND, RYAN	0257	163.18	20		002964	04373 00044	2	5 ELM COURT
SOFIA, JOANNE	0233	163.08	15.05			01270 02000	2	5 DIPIPPO COURT
SOJR LIVING TRUST	0057	35	42		000863	04816 01583	2	166 SUMMIT AVENUE
SOLARI, P.H. & P.A.	0010	6	20		000000		2	68 GRAND AVENUE
SOLKA, KAREN M	0168	134.01	32		000000	00372 00846	2	14 SMITHFIELD RD
SON, JOSEPH & SHIN, JOANNE	0158	130	29		002145	04827 00862	2	8 ZAZZETTI STREET
SONG, YU & HONG BO ZHANG	0173	134.04	14.04			00647 01958	2	29 JOHN DOW AVENUE
SONG, JINHEE	0056	35	10		000000	04973 00342	2	132 SUMMIT AVENUE
SOPHIA, ELEANOR	0252	163.16	2237.2			05217 01096	2	37-2 TAMARON DRIVE
SORABELLA, JANICE H	0235	163.08	15.31			01818 02292	2	26 PINEVIEW DRIVE
SOTO-GONZALEZ, N & GONZALEZ-VELAZQUEZ	0104	72.02	47		000000	01757 01758	2	45 CAMPBELL STREET
SPANO, JEANETTE	0245	163.16	2206.1			03556 00452	2	6-1 TAMARON DRIVE
SPARTZ, BRIAN & CHRISTIN	0038	18.02	11		000000	01096 01487	2	35 RICHARD DRIVE
SPEARS, KATHLEEN A.	0117	73.07	4		001633	08552 00382	2	65 WEST SADDLE RIVER ROAD
SPECHT, TRAVIS J & INGA, GIOVANNA R	0061	36	82		000000	01393 00815	2	81 LINCOLN PLACE
SPENCER GRACE PROPERTIES LLC	0251	163.16	2231.3			05318 01678	2	31-3 TAMARON DRIVE
SPENCER GRACE PROPERTIES LLC NJ	0244	163.16	2201.034			04823 01272	2	1-5 CHESTNUT PLACE
SPENCER, DOUGLAS ARIE	0106	72.03	16		003214	04465 00920	2	18 CAMPBELL STREET
SPENJIAN, TALIN	0252	163.16	2235.3			04992 01665	2	35-3 TAMARON DRIVE
SPINNLER, SHARON	0015	7	91		000422	01442 01227	2	3 HIGHWOOD AVENUE
SPISHOCK, DANIEL & ROSE, MELISSA	0091	60	1		000000	05380 01816	2	158 BERGEN AVENUE
SPOSA, DARREN & DONNA	0255	163.17	25			00488 00210	2	84 VAN BLARCOM LANE, REAR
SPREEN, DANIEL JR. & LYNN	0209	162.02	9		000000	08275 00629	2	28 KENNEDY DRIVE
SPRINGER, MARGARET R	0104	72.02	45		000000	09389 00047	2	41 CAMPBELL STREET
SPRINGER, SUSAN D.	0004	2	46		000000	07627 00387	2	61 MACKAY AVENUE
SPURLOCK, LEONARD D & ASHLEE M	0007	4	30		000000	02410 02336	2	38 GRAND AVENUE
ST LUKES RC CHURCH	0033	18.01	18		000000		15D	NORTH FRANKLIN TURNPIKE
ST-ONGE, OLIVIER & NICOLE	0219	162.10	4		000000	02878 00790	2	17 GLENNAIR AVENUE
STADERMAN, DIANA L	0084	49	27		000000	09269 00334	2	133 DORA AVENUE
STAGG, BRIAN	0210	162.03	25		000000	01148 01348	2	27 KENNEDY DRIVE
STAHL, MARK & LOUISE	0241	163.14	14		000240	07769 00305	2	9 BENDER ROAD
STAHLI, LEIGHANN	0257	163.18	18		000000	01142 01311	2	36 HICKORY LANE
STAKHYRA, IRYNA & VASYL	0053	33	66		000000	08559 00104	2	101 RIDGEWALD AVENUE
STALLARD, STEVEN M & SUSAN	0090	54	32		001275	08473 00448	2	133 BERGEN AVENUE
STAMMER, LOIS	0248	163.16	2222.2			02805 01116	2	22-2 TAMARON DRIVE
STANISZ, LEON V. & MARGARET M.	0145	121	1		000000		2	17 MAPLE AVENUE
STANSFIELD, SUSAN C	0172	134.04	3		000000	09388 00414	2	9 SMITHFIELD ROAD
STANTON, JAMIE	0026	15	25		000000	01706 01059	2	53 WALDWICK AVENUE
STANTON, RICHARD TRSTE	0020	11	25		000000	03217 02333	2	33 BERGEN AVENUE
STANZIANO, DEBORAH	0009	5	7		000000	01703 02310	2	64 MACKAY AVENUE
STARK III, RICHARD C & HEATHER	0231	163.07	1		000000	03096 00337	2	136 LINDBERGH PARKWAY
STARK, RICHARD C. JR. & LINDA	0015	7	94		000000	08420 00924	2	31 SUMMIT AVENUE 2H
STARTZ, CHARLES W. & GEORGINE K	0048	24	5		000000		2	68 LINCOLN PLACE
STAVRIANOS, TOMMY & STEPHANIE	0084	49	34		000000	01635 01835	2	125 DORA AVENUE
STAZLER, JOHN R & CHRISTINE L	0247	163.16	2218.1			04943 00419	2	18-1 TAMARON DRIVE
STEFFICH, JOHN F & ALISON	0258	165	4		000000	08372 00500	2	42 LOCKWOOD DRIVE
STEGLE, WILLIAM E. III	0210	162.03	9		000000	07824 00168	2	7 DEMARTINI PLACE
STEHN, BRAIN & KATE	0172	134.04	4		000193	04375 00460	2	19 SMITHFIELD RD
STEIGINGA, RONALD & KAREN	0244	163.16	2204.1			02918 00730	2	4-1 TAMARON DRIVE
STEINEBACH, PETER & BARTMAN, CINDY	0208	162.01	37		002511	03594 00270	2	16 SCOTT STREET
STELLARI, F. & PIROVANO, T.	0257	164	4		000000	09144 00118	2	12 LOCKWOOD DRIVE
STELPSTRA, RUSSELL W & JANE E	0227	163.03	25		002829	03424 00674	2	90 LONGVIEW DRIVE
STEPHENSON, JOHN & FRANCISCA	0237	163.10	3		000000	04953 01066	2	124 CRESCENT AVENUE
STERANCsak, MARK & ANDREA M.	0094	64	6		000000	08674 00463	2	148 BERGEN AVENUE
STEVENS PATRICK & DIANE	0024	13	11		000000		2	58 BERGEN AVENUE
STEVINSON, MICHAEL & EMILY	0085	50	3		000000	08863 00301	2	120 MANHATTAN AVENUE
STICCO, BARBARA A	0244	163.16	2201.0321			04796 00788	2	1-4 CHESTNUT PLACE
STICCO, JASON M & O'NEILL, KAREN M	0082	48	18		000000	09361 00229	2	134 DORA AVENUE
STIEGLER, JONATHAN & JEANETTE	0078	44	40		000000	05250 00738	1	DONALD PLACE
STILES, ELIZABETH	0024	13	20		000000	05140 00401	2	47 LINCOLN PLACE
STITHAM, RUTH	0043	18.04	19		000000		2	6 EMMET PLACE
STIX, GEORGE B. & ANNE MARIE	0214	162.05	11		000000	07992 00500	2	9 BEVERLY LANE
STOICA, CRISTINA	0048	23	15		000000	00452 00755	2	34 NORDHAM STREET
STOKES, DOUGLAS & SARA	0088	53	9		001251	09274 00176	2	130 BERGEN AVENUE
STRAFFIN, JONATHAN A & KOLB, KRISTIN	0219	162.10	2		000000	03623 01325	2	7 GLENNAIR AVENUE
STRAMIELLO, COREY & MAGGIO, JESICA	0158	130	54			01174 00382	2	63 WANAMAKER AVE

TAXING DISTRICT NO. 64 WALDWICK

COUNTY NO. 02 BERGEN

NAME OF OWNER ADDITIONAL OWNERS	PAGE NO.	BLOCK NO.	LOT NO.	LOT QUALIF.	ACCOUNT NO.	DEED BOOK	DEED PAGE	CLASS	PROPERTY LOCATION
STRASSER, DANIEL	0230	163.05	4		000000	02550	00759	2	28 LONGVIEW DRIVE
STRATTON, NICHOLAS & CHRISTA L	0221	162.11	19		002702	01722	01479	2	186 ANTHONY PLACE
STUETZ, CATHERINE E.	0149	126	9		001959			2	28 MAPLE AVENUE
SUFFY, SCOTT & VANESSA	0077	44	21		000000	03443	02228	2	9 EMMET PLACE
SULLIVAN, DENNIS & MARIELLE	0173	134.04	23		000000	03804	00850	2	20 WILDA LANE
SULLIVAN, DONALD	0124	76	11		000000	02770	00658	2	10 WALDWICK AVENUE
SULLIVAN, SUSAN E	0208	162.02	8		000000	02720	00487	2	26 KENNEDY DRIVE
SUMMER, STEVE & LAURIE	0158	130	41		000000	08518	00198	2	49 WANAMAKER AVENUE
SUMMIT INVESTMENT TRUST	0073	41	51		000000	05185	00803	2	105 EAST PROSPECT STREET
SUNDARARAJAN, S. & SETHUPATHY, G.	0234	163.08	15.27		000000	02499	00548	2	18 PINEVIEW DRIVE
SURAK, TODD P & SONGUL	0220	162.11	5		000000	09635	00178	2	19 DANTE PLACE
SURLESS, JOHN T. & ROXANNE	0120	73.08	6		001671	08400	00399	2	29 ACKERMAN STREET
SURUJ, BRIAN	0045	20	37		000000	03421	00354	2	53 EAST PROSPECT STREET
SUTER, TRAVIS T & WEINSTEIN, SARA E	0213	162.04	9		000000	04469	01825	2	1 ROBERTA LANE
SUTERA, ANTHONY & DURAND, EILEEN	0143	120.01	14		000000	09142	00049	2	39 MONROE STREET
SUTLIFF, WILLIAM J & SHARON L	0206	162.01	18		000000	03805	01867	2	18 WILSON TERR
SUZUKI, YOSHIHARU & TAKAKO.	0186	145	21		002275	07278	00473	2	167 WEST PROSPECT STREET
SWANTON, PATRICIA A	0211	162.03	37		000000	01713	00593	2	16 LEONARD DRIVE
SWARBRICK, CAROL	0160	131	24.02		000000	05169	00427	2	17 SMITH ST
SWEENEY, THOMAS M. & HALLER, LYNN M	0201	157	3		000000	07270	00252	2	12 SHERMAN AVENUE
SWIERKOWSKI, ADAM & KERRI	0108	72.04	54			02183	00085	2	12 MACLAREN COURT
SWISTOCK, DARLENE M & ROBERTS, D.A.	0114	73	16			09577	00252	2	26 ACKERMAN STREET
SYDNEY, ALEXANDER & ELENA	0048	23	8		000000	03424	01984	2	29 CALVIN PLACE
SYRACUSE, JOSEPH JOHN & KATHLEEN	0087	51	40		001233			2	123 MANHATTAN AVENUE
SZABO, MIKLOS & CHRISTINE	0014	7	75		000000	03346	01770	2	35 HIGHWOOD AVENUE
TABATNECK, DONALD & COLLEEN	0185	144	31		0002254	08468	00519	2	205 WEST PROSPECT STREET
TACCONI, WILLIAM J. & BRIELLE	0065	38	60		000000	08565	00221	2	103 MANHATTAN AVENUE
TADROS, NABIL M. & OLFAT N.	0228	163.03	40		002843			2	11 CYPRESS COURT
TAHIRI, JANET	0138	118	1.11		001845			2	2 VAN DAN PLACE
TAHMOOSH, CHRISTOPHER & NICHOLE	0208	162.01	36		000000	04528	00961	2	20 SCOTT STREET
TALKIEWICZ, JOSEPH	0088	53	11		001252	01670	01380	2	132 BERGEN AVENUE
TAM, STEVEN & GOODRIDGE, SUSAN HOM	0070	40	40		000000	08336	00463	2	110 GROVE STREET
TAMBURRO, THOMAS JR.	0064	38	15		000072	07180	00161	2	88 WALDWICK AVE
TANG, DAMON & PAMELA	0002	1	75		000268			2	44 SUMMIT AVENUE
TANIS, WAYNE JOHN & LINDA GAIL	0241	163.14	17		000000	01274	02083	2	6 BENDER ROAD
TANIS, DUSTIN	0210	162.03	11		000000	08596	00022	2	258 WYCKOFF AVENUE
TAPIA, ALEJANDRO(ALEX) & ANGELA	0256	163.18	12		000000	01728	01139	2	10 HICKORY LANE
TARABOCCHIA, ANTHONY & MARY JANE	0189	148	45		000000	02318	01552	2	20 SCHULER AVENUE
TARABOCCHIA, DENNIS & NICOLE	0242	163.16	11		000000	05319	00130	2	129 LONGVIEW DRIVE
TARABOCCHIA, IVAN & LORRAINE	0080	46	29		001150	08654	00557	2	20 HOWARD PLACE
TARABOCCHIA, D&DEL CORE TARABOCCHIA, F	0048	23	17		000000	08741	00340	2	32 NORDHAM STREET
TARAZI, EMANUEL & ARCISZEWSKI, NATALIE	0179	136	9		000000	05048	00923	2	32 HOPPER AVENUE
TARGOVE, RONALD & ROSE SALIBA	0109	72.04	55		000000	08195	00006	2	11 MACLAREN COURT
TARLETON, RICHARD A	0158	130	45		000000	08755	00110	2	53 WANAMAKER AVENUE
TARLETON, RICHARD A	0121	74	13		000000	04976	01360	2	10 BERGEN AVENUE
TARNACKI, ELEANOR	0250	163.16	2228.1			00347	01341	2	28-1 TAMARON DRIVE
TARRANT, DENIS F & LAURA E	0120	73.08	3		001668	00387	02465	2	15 ACKERMAN STREET
TASCI, COSKUN & RIMA	0221	162.11	16		000000	07877	00643	2	192 ANTHONY PLACE
TAVADZE, T/ASLANIKASHVILI, KHATUNA	0168	134.01	41		000000	09512	00486	2	154 WYCKOFF AVE
TAVERAS, FRANCISCO & BERIOSKA D	0083	48	27		00000	05124	00269	2	141 EAST PROSPECT STREET
TAVITIAN, DAWN & MICHAEL GRUBMAN	0254	163.17	13		000000	09389	00205	2	19 HICKORY LANE
TAVITIAN, EDWARD & DIANE	0090	54	19					2	188 SUMMIT AVENUE
TAVITIAN, EDWARD & DIANE	0090	54	21					2	190 SUMMIT AVENUE
TAWFIK, KAREEM	0091	59	26		000000	04224	00172	2	112 SHERIDAN AVENUE
TAYLOR, ALEX & NINA	0166	134.01	3		000000	09533	00048	2	9 EVERGREEN STREET
TAYLOR, ALVIN M ETAL	0040	18.02	35			04580	00314	2	64 EAST PROSPECT STREET
TAYLOR, ANN	0245	163.16	2206.4					2	6-4 TAMARON DRIVE
TAYLOR, BARBARA J	0154	128	34.07			08928	00233	2	7-2 VERNON COURT
TAYLOR, VINCENT X & COLLEEN M	0129	106	31		000000	02028	02331	2	74 FRANKLIN TURNPIKE
TEDESCHI IV, DANIEL & EMILY D	0067	39	38		000000	03330	00830	2	110 MANHATTAN AVENUE
TEGMEYER, RICHARD P.	0203	158	4		000000	08451	00434	2	108 HOPPER AVENUE
TEKGURLER, FAHRIYE BANU & ESREF H.	0194	153.02	1		000000	05412	01910	2	135 CRESCENT AVENUE
TELL JR, BRIAN FRANCIS ETAL	0194	153.01	13		000000	03337	02361	2	68 LILYAN STREET
TEN EYCK, ALEXANDER	0145	121	8		000000			2	1 MAPLE AVENUE
TEN EYCK, ALEXANDER	0145	121	11		000000			15E	WYCKOFF AVE
TEN EYCK, PAUL & SUSAN	0184	144	5		000000	08417	00427	2	185 WEST PROSPECT STREET
TEN EYCK, PAUL WILLIAM & SUSAN E	0184	144	8		000000	05205	01077	2	189 WEST PROSPECT STREET
TENCZA, GEORGE J & LUARA M	0046	21	17		000000	08619	00140	2	70 GROVE STREET

TAXING DISTRICT NO. 64 WALDWICK

COUNTY NO. 02 BERGEN

NAME OF OWNER ADDITIONAL OWNERS	PAGE NO.	BLOCK NO.	LOT NO.	LOT QUALIF.	ACCOUNT NO.	DEED BOOK	DEED PAGE	CLASS	PROPERTY LOCATION
TERLEMEZIAN, ARAM D & NELLIE	0050	26	5		000000	08510	00633	2	59 CENTRE STREET
TERLEMEZIAN, ARAM D. & NELLIE	0022	11	57.01		000000	08429	00289	2	70 SUMMIT AVENUE
TERLEMEZIAN, GABRIEL	0163	132	25		000000	07861	00121	2	17 VAN COURT
TERLEMEZIAN, ARAM	0124	76	7		000000	08913	00490	2	77 FRANKLIN TURNPIKE
TERRACCIANO, DANIEL & ROSA L	0180	136	24			09025	00427	2	8 VINE STREET
TERRAZINNO, MICHAEL & DANIELLE A.	0128	106	1		000000	02746	02196	2	69 HARRISON AVENUE
TERRERO, SAELY T & JOSE MICHAEL	0127	105	7		001736	05412	01632	2	89 HARRISON AVENUE
TERRIZZI, ANNETTE R	0088	53	1		\01247	03179	01982	2	122 BERGEN AVENUE
TERZIAN, STEPHEN & JOAN	0214	162.05	13		000000			2	15 BEVERLY LANE
TESORIERO, RICHARD J & LISA	0107	72.03	35		000000	08081	00863	2	57 STUART STREET
TETI, MIRIAM	0154	128	34.08	CO8.2		05274	00191	2	8-2 VERNON COURT
THAKUR, ATUL & VEENA	0037	18.01	39		000000	08280	00548	2	5 ALBERT PLACE
THE FORUM SCHOOL FOUNDATION, INC.	0156	128	49		000000	07381	00563	15B	111 WYCKOFF AVENUE
THE MANZO ORGANIZATION OF WALDWICK	0132	110	7		000000	08525	00572	4A	22 WYCKOFF AVENUE
THE RUSSO FMLY PTRNS	0037	18.02	5		000000	00883	02376	2	47 RICHARD DRIVE
THEIS, CHRISTIAN & PATRICIA MOORE	0203	159	5		000000	08651	00321	2	15 PENNINGTON AVENUE
THESSSEN, LENORA A & FREDRICK E	0159	131	22.01		000000	04849	01194	2	7 SMITH STREET
THOMAS, NIDISH & MINTY	0089	53	18		000000	03455	01378	2	138 BERGEN AVENUE
THOMAS, WADE & KAREN J.	0033	18.01	22		000000	00000	00000	2	22 CHARLES TERRACE
THOMPSON JR, TIMOTHY F & ARIANNA M	0103	72.02	22		000000	03308	01698	2	24 WEST SADDLE RIVER ROAD
THOMPSON, JOHN & BRIGID	0248	163.16	2220.1			05385	01192	2	20-1 TAMARON DRIVE
THOMPSON, JUSTIN	0033	18.01	21		000629	03010	00034	2	24 CHARLES TERRACE
THOMPSON, MARILYN J	0067	39	27		000000			2	100 MANHATTAN AVENUE
THURCHAK, JAMES & ANNA MAY	0073	41	38		000000	08127	00971	2	110 DORA AVENUE
THYBERG, CARL S. & BARBARA L.	0064	38	17		000000			2	90 WALDWICK AVENUE
TIEDEMANN, PATRICK & MARISCO, JENNIFER	0087	52	7		001237	01967	00114	2	126 LINCOLN PLACE
TIERNAN, PETER W. & THERESA L.	0231	163.07	3			08327	00458	2	146 LINDBERGH PARKWAY
TIESI, LIDA	0179	136	12					2	14 DARLING ROAD
TILLSON, JASON & JOANNA	0099	71.02	5		000000	04028	01720	2	16 MAPLE COURT
TIMMRECK, STEVE & STACEY	0031	17	42		000000	03044	01660	2	42 GROVE STREET
TIMOCHKO, CHRISTOPHER & MELISSA	0125	76	19		000000	08655	00582	2	19 GROVE STREET
TIMOTHY R NEVITT REV LIVING TRUST	0252	163.16	2238.1			05455	01807	2	38-1 TAMARON DRIVE
TINOSO, ERLINDA S	0250	163.16	2227.1			02403	00036	2	27-1 TAMARON DRIVE
TINUCCI, WILLIAM J. & SUSAN C.	0054	34	8		000000	07756	00630	2	82 RIDGEWALD AVENUE
TIRONE, CHRISTIAN J	0235	163.08	15.41			01837	01412	2	4 MASTERTON COURT
TIRPAK, TATYANA M	0218	162.08	25		000000	08744	00838	2	308 WYCKOFF AVENUE
TITUS, RAYMOND C & SALLY L	0159	131	23		000000			2	11 SMITH ST
TOALA, JULIANA & CABRERA, CELESTE	0124	76	12		000000	03268	01370	2	12 WALDWICK AVENUE
TOEPERT, GLENN & BARBARA	0018	9	51		000000	07529	00291	2	34 HIGHWOOD AVENUE
TOM, PHILIP & LEE, JULIE	0225	163.02	5		002748	07562	00812	2	44 CAMBRA ROAD
TOMASSI, MARIA	0064	38	28		000953	03284	02039	2	102 WALDWICK AVENUE
TOMCZAK, MARK & LINDA	0113	73	8.01			04057	01852	1	ACKERMAN STREET REAR
TOMCZAK, JOHN & JUSTINE	0184	143	11		000000	01331	01039	2	200 WEST PROSPECT STREET
TOMCZAK, MARK & LINDA	0113	73	8.03			04057	01851	2	50 ACKERMAN STREET
TOMS, ROBERT & COLLEEN	0180	136	21			08493	00716	2	13 VINE STREET
TONNESEN FMLY TRST C/O S. HORNBACK	0195	153.02	11.01		002379	03125	01882	2	108 WHITE POND ROAD
TOOLEN, JAMES JOHN & MAIDA	0027	15	42		00015	08064	00440	2	24 CENTRAL AVENUE
TOOMEY, DENNIS	0254	163.17	11		000000	05251	00946	2	11 HICKORY LANE
TORO, JACQUES & JINDRA	0163	132	27		000000	08124	00665	2	11 VAN COURT
TORRE, PATRICIA	0188	146	21		000000	02134	02139	2	15 LINDBERGH PARKWAY
TORRES, M. & E. & TORRES, M.SR.	0160	131	24.01		000000	01905	01461	2	13 SMITH STREET
TORRES, MANUEL & ELENA	0161	132	7		000000	07992	00630	2	16-16A SMITH STREET
TORTORA, ELEANOR	0252	163.16	2237.1			01349	00261	2	37-1 TAMARON DRIVE
TOSINI, CHRISTOPHER ALBERT	0235	163.08	15.33			05178	01450	2	30 PINEVIEW DRIVE
TOSKOS, CHRISTOPHE	0091	59	10		000000			2	149 BERGEN AVENUE
TOTH JR, JOSEPH A & TAFUTO, BARBARA	0195	153.02	5		000000	04111	01056	2	114 WHITE POND RD. 2X
TOWNSEND-MARTINEZ, PATRICIA A	0247	163.16	2219.1			05291	01175	2	19-1 TAMARON DRIVE
TRACT LAND GROUP LLC NJ	0200	154	40		000000	03057	00372	4B	36 INDUSTRIAL PARK
TRACY, RYAN	0141	120	7		000000	08503	00219	2	92 WYCKOFF AVENUE
TRAMUTOLA, ALYSSA M & COSGROVE, JOHN	0113	73	13			04301	00827	2	38 ACKERMAN STREET
TRAPANIS, NICK S & LISA	0070	40	37		001029	08148	00578	2	108 GROVE STREET
TREBACH, DANIEL & SCHEELS, BRYAN	0107	72.03	24		001479	04780	01006	2	29 STUART STREET
TRIFILIO, ANGELINA & GIUSEPPE	0120	73.08	8		001673	07842	00009	2	31 RUSTIC DRIVE
TRIFILIO, FRANCES G. AKA FC KELLEY	0050	28	9		000000	07559	00165	2	71 HIGHWOOD AVENUE
TRIGOURA, ALFREDO & MABEL	0137	118	1.05		000000	01409	01596	2	36 WYCKOFF AVENUE
TRIMMER, ANN MARIE	0082	48	3		000000	03693	01069	2	120 DORA AVENUE
TRINGONE, ISABEL	0120	74	1		000000			2	105 FRANKLIN TURNPIKE
TRINITY REAL ESTATE HOLDING LLC	0176	135	14		000000	01913	02240	2	19 CRESCENT AVENUE

TAXING DISTRICT NO. 64 WALDWICK

COUNTY NO. 02 BERGEN

NAME OF OWNER ADDITIONAL OWNERS	PAGE NO.	BLOCK NO.	LOT NO.	LOT QUALIF.	ACCOUNT NO.	DEED BOOK	DEED PAGE	CLASS	PROPERTY LOCATION
TRINKWALD, CINTHYA & ERIC	0152	128	24		000000	05464	01350	2	22 WANAMAKER AVENUE
TRIPODI, CHRISTIAN & JILLIAN	0212	162.03	46.02		000000	02064	00039	2	44 LEONARD DRIVE
TROAST, JAMES & MELISSA	0082	47	61		001170	00253	00029	2	38 HUDSON AVENUE
TRUBAC, THOMAS & JENNIFER	0071	40	70		000000	01262	00010	2	91 DORA AVENUE
TSAKALIS, THEODOROS & JULIA	0088	52	38		000000	02872	02250	2	125 WALDWICK AVENUE
TSCHETTER, JACOB & CORDING, JESSICA	0188	146	28		000000	04169	00291	2	7 LINDBERGH PARKWAY
TSOCANOS, KIRIAZIS & ANNA	0036	18.01	37.07		000000	07896	00074	4A	24 EAST PROSPECT STREET
TSONGAS, GERASIMOS & PANAGIOTA	0018	9	59		000000	08261	00643	2	48 HIGHWOOD AVENUE
TUMMINIA, MATTHEW	0019	11	7		000483	01373	01408	2	60 CORTLANDT STREET
TUNIS, JASON & CHRISTINA	0022	11	56.01		000000	01808	02292	2	68 SUMMIT AVENUE
TURI, ELISA & CARL N.	0149	126	7		000000	01634	00796	2	24 MAPLE AVENUE
TURILLI, JOANN	0244	163.16	2204.2			04474	00068	2	4-2 TAMARON DRIVE
TURNER, JOSEPH & CYNTHIA L	0113	73	14			08405	00758	2	34 ACKERMAN STREET
TUTSCHECK, MARY AGNES & GLENN	0212	162.04	4			08362	00820	2	288 WYCKOFF AVENUE
TWOMEY, JILL F & CASTANEDA, STEVEN	0082	48	1		000000	09217	00278	2	118 DORA AVENUE
TYAGI, UMESH & MITTAL, SHIPRA	0234	163.08	15.28			04355	00829	2	20 PINEVIEW DRIVE
TYLS, CHARLES & MARY ANN	0054	34	26		000000			2	98 RIDGEWALD AVENUE
TYRANSKI, JOHN JOSEPH & SHAYNA T	0085	50	45		000000	03010	00225	2	113 GROVE STREET
TYUKODY, DOUGLAS & CATHERINE	0115	73.05	12		001612	07740	00934	2	6 MALCOLM STREET
UB WALDWICK I LLC C/O PROP TAX DEPT	0131	109.01	6			02713	01412	4A	30 FRANKLIN TURNPIKE
UB WALDWICK I LLC C/O PROP TX DEPT	0131	109.01	6.01		000000	02713	01412	4A	WALTER HAMMOND PLACE
UB WALDWICK I LLC C/O PROP TX DEPT	0131	109.01	6.04			02713	01412	4A	WALTER HAMMOND PLACE
ULLMAN, SEAN & PATRICIA A	0107	72.03	22		000000	08664	00064	2	23 STUART STREET
ULLRICH, ALBERT L & JEAN	0193	153.01	2		000000			2	116 LILLYAN STREET
ULLRICH, WALTER G III & SUZANNE P	0241	163.14	16		000000	01041	02398	2	10 BENDER ROAD
ULSCHT, KATHERINE	0223	163	22		002722	03228	00713	2	21 CAMBRA ROAD
UNGER, MARGARET J.	0080	45	30		000000	08240	00923	2	77 DONALD PLACE
UNITED METHODIST CHURCH OF WALDWICK	0238	163.12	1		000000			15D	18 DURANTE ROAD
URANA III, ANTHONY D	0111	72.05	32		001553	02917	00826	2	8 MACDOUGAL COURT
URGO, DONALD & SUSAN	0016	9	18		000000			2	81 SUMMIT AVENUE
URSTADT BIDDLE C/O PROP TX DEPT	0130	107	13		000000	09457	00393	4A	60 FRANKLIN TURNPIKE
US BANK TRUST C/O HUDSON HOMES	0146	122	7		000000	02863	02489	2	63 WYCKOFF AVE
US BANK TRUST C/O HUDSON HOMES	0178	136	4.04		000000	02888	00346	2	211 WYCKOFF AVENUE (REAR)
USNICK, JASON T & ELAINE B	0238	163.12	6		000236	01121	01399	2	38 DURANTE ROAD
VACCARO, DAVID & NANCY	0037	18.02	2		000000	07191	00794	2	53 RICHARD DRIVE
VACCARO, DAVID & NANCY	0192	153	2		002412			2	161 CRESCENT AVENUE
VACCARO, DAVID A & NANCY	0205	162.01	6.01		000000			2	16 CRESCENT AVENUE
VACHA, ADISAK & VACHARASATIARA, M.	0093	61	31		001308	07528	00268	2	80 SHERIDAN AVENUE
VAJDA, MICHEALE ALBERT IV & JESSICA	0224	163.01	3		000000	04773	01775	2	10 WARREN PLACE
VALDEZ, LUIS A & JEANETTE	0083	49	5		000000	04976	00940	2	120 GROVE STREET
VALENTE, ALBINA TRSTE	0087	52	30		001241	05504	00506	2	131 WALDWICK AVENUE
VALENTI, PAULA A.	0061	37	6		000000	07900	00402	2	80 LINCOLN PLACE
VALENTIN, MELISSA C	0097	67	19		000000	05402	01947	2	135 GROVE STREET
VALENTINE, ANNE E.	0120	74	5		000000	07454	00184	2	99 FRANKLIN TURNPIKE
VALIQUETTE JOSEPH A. & LORRAINE A.	0215	162.06	12		002621			2	11 CATHY LANE
VALLEY NAT BK	0032	17	60.01		000000	08631	00266	4A	67 FRANKLIN TURNPIKE
VAN BUREN, MARK & MICHELLE	0066	38	80		000000	02805	01725	2	83 MANHATTAN AVENUE
VAN DER HAVE, GERALD & LINDA L	0198	154	5		000000	08700	00845	2	123 WEST PROSPECT STREET
VAN DYKE, ADRIENNE A.	0027	16	1		000000	01503	00396	2	50 WALDWICK AVENUE
VAN DYKE, CORY C & STEFANI	0028	16	24		000000	05169	01768	2	31 GROVE STREET
VAN DYKE, BONNIE	0243	163.16	2201.02			04995	01035	2	1-1 CHESTNUT PLACE
VAN HEEST, CLAUDINE	0123	75	27		000000	00166	00978	2	19 WALDWICK AVENUE
VAN PAMEL, BEVERLY	0253	163.16	2239.1			01938	01564	2	39-1 TAMARON DRIVE
VAN VLIET, JACQUELYNN C	0079	44	47		003104	08623	00332	1	ASSESSED IN HOHOKUS
VANA, KAREN	0121	74	25		000000	09453	00145	2	32 BERGEN AVENUE
VANDER PLOEG, RAYANNE & BASILE, GERI	0250	163.16	2230.1			03088	01242	2	30-1 TAMARON DRIVE
VANDERBECK, KERRI L & PAUL L	0235	163.08	15.32			01821	01348	2	28 PINEVIEW DRIVE
VANIA, REBRCCA & MORRIS, SHAUN	0229	163.03	52		000000	00309	01964	2	31 LYON ROAD
VANNI, MICHAEL & MARIE	0042	18.04	9		000000	08766	00636	2	42 CHARLES TERRACE
VARDARO, PIETRO G & JASMINE L	0167	134.01	14		002009	02545	00707	2	53 EVERGREEN STREET
VARGAS, DARIO & FLOT, KATARZYNA	0046	21	23		000000	03022	02224	2	67 DORA AVENUE
VARGAS, JORGE L. & DIANA L.	0093	61	41		000000	08488	00564	2	88 SHERIDAN AVENUE
VARGAS, JOSE & MIRIAM	0220	162.11	4		000000	01728	01996	2	15 DANTE PLACE
VARGAS, MARIUSKA S	0063	37	74		000000	04269	01973	2	91 WALDWICK AVENUE
VARGAS, MARY ELIZABETH & MICHAEL G	0187	145	67		002285	04616	00461	2	17 LINDBERGH PARKWAY
VARGHESE, JEEMON & ELIZABETH	0140	119.01	6			08408	00669	2	3 BROOKVIEW COURT
VARGO, THOMAS & DEBORAH	0038	18.02	18		000000			2	21 RICHARD DRIVE
VASQUEZ, CHARLES	0211	162.03	35		000000	08370	00399	2	10 LEONARD DRIVE

TAXING DISTRICT NO. 64 WALDWICK

COUNTY NO. 02 BERGEN

NAME OF OWNER ADDITIONAL OWNERS	PAGE NO.	BLOCK NO.	LOT NO.	LOT QUALIF.	ACCOUNT NO.	DEED BOOK	DEED PAGE	CLASS	PROPERTY LOCATION
VAZQUEZ, JOSE & CATHERINE	0110	72.05	19		001541	08404	00901	2	56 STUART STREET
VECE, LESLY & CASEY	0166	134.01	11		000000	02630	01998	2	41 EVERGREEN STREET
VEGA, DANIEL L & PENNA, MARLENE I	0240	163.14	11		000000	04309	00188	2	14 CAMBRA ROAD
VEGA, JONATHAN & DENISE	0053	33	81		000000	02684	02275	2	85 RIDGEWALD AVENUE
VEGA, MARJORIE	0127	105	32		000000	03084	00122	2	96 FRANKLIN TURNPIKE
VEGA, ALVARO A & JIMENEZ, JOELIZA V.	0229	163.03	53		000000	03331	00496	2	27 LYON ROAD
VEGA, HELEN J & NICOLE F & ANTHONY O	0182	139	11		000000	03957	00162	2	9 IDALANE STREET
VEHRKENS, KENNETH J	0018	9	55		000468	05129	01535	2	42 HIGHWOOD AVENUE
VELEBER, DONALD G & MARY ANN	0064	38	11		000000			2	84 WALDWICK AVENUE
VELEBER, ROBERT J & BEATA	0115	73.05	15		000000	08826	00203	2	29 WEST SADDLE RIVER ROAD
VELEZ, CRAIG & DIANE	0023	11	70		000000	02304	02349	2	98 SUMMIT AVE
VELEZ, JUAN & SANDRA	0149	126	2.05		000000	08863	00392	2	44 MAPLE AVENUE
VELLIOS, NICK J. & JOAN E.	0117	73.07	8		000000	07859	00653	2	29 DUNCAN STREET
VELLIS, NICHOLAS	0142	120	15		000000	03313	02117	2	15 BREARLY CRESCENT
VENTOLA, NICHOLAS & LAUREN	0080	46	27		000000	05043	00711	2	24 HOWARD PLACE
VERDESCA, JUSTIN S & ERRIN M	0098	70	8		000000	00696	01737	2	51 HUDSON AVENUE
VERDICCHIO, MARY & PIERRE ROMAIN	0121	74	7		001839	08129	00451	2	97 FRANKLIN TURNPIKE
VERGA, JOSEPH B. & JANET L.	0070	40	28		000000	08586	00659	2	100 GROVE STREET
VERGARA, BORIS & ZAMIRA JOSEFINA	0089	53	20		000000	02828	01777	2	140 BERGEN AVENUE
VERHOOG, DONNA J	0141	120	10		001049	02332	00728	2	5 SALRIT AVENUE
VERNAK, MATTHEW & KIMBERLY	0022	11	65			00026	02207	2	88 SUMMIT AVENUE
VERRONE, JUDY & TRIANA, ANGELA	0242	163.16	4			04781	01220	2	5 LONGVIEW COURT
VERVOORT, JOHN P. & CATHERINE M.	0212	162.03	43		002563	07313	00995	2	34 LEONARD DRIVE
VESSIE, LORI & BALLESTEROS, CARLOS	0116	73.06	2		000145	03317	01923	2	38 MALCOLM STREET
VETERE, BARBARA	0246	163.16	2212.2			04540	00096	2	12-2 TAMARON DRIVE
VETTERLEIN, RAYMOND L	0043	18.04	13		000000	09239	00160	2	34 CHARLES TERRACE
VICARI, ANDREW M. & RONI	0102	72.02	15		003213			2	42 WEST SADDLE RIVER ROAD
VICCHIO, MICHAEL & RANDY	0188	147	17		000000	02661	02082	2	27 YVONNE STREET
VIGGIANO, KIM F	0096	66	16		000000	04028	01960	2	110 HUDSON AVENUE
VIGILANTI, LISA M. & JOSEPH	0230	163.05	9		002762	08574	00337	2	94 LINDBERGH PARKWAY
VIGLIONE, CARLY TRSTE	0118	73.07	21		000000	05220	00380	2	17 MALCOLM STREET
VILLAGE SCHOOL FOR CHILDREN INC	0155	128	40		000000	09477	00144	15B	33 HOPPER AVENUE
VILLAGE SCHOOL FOR CHILDREN, INC.	0155	128	37.02			08430	00980	15B	100 WEST PROSPECT STREET
VILLANI, ANTHONY & POSTOLAKIS, AUBREY	0218	162.09	10		002667	04983	00876	2	30 GLENRAIR AVENUE
VILLAR, AMAURY & CASTRO, JAIDY	0092	61	1		000000	03571	01039	2	111 HUDSON AVENUE
VILLARICA, DEREK E. & MARIEDEL H.	0211	162.03	41		002561	03814	00276	2	28 LEONARD DRIVE
VILLAROSA, ADONIS T & MARYSTELLE E	0073	41	42		001066	01053	00290	2	114 DORA AVENUE
VINCENT, RICHARD R & MICHELE	0040	18.03	7		000000	08402	00160	2	29 CHARLES TERRACE
VINGOE REALTY CORP	0196	153.04	2.01		000000	05305	01456	2	149 CRESCENT AVENUE
VINGOE, CHARLES & DONNA	0192	153	5			08118	00090	2	2 GATEWAY COURT
VIRAS, JIGNESH, & RACHANA	0169	134.02	2		000000	01903	01445	2	2 EVERGREEN STREET
VITOBELLO, LAURA	0111	72.05	37		001558	09347	00087	2	7 MACDOUGAL COURT
VITOLO, JOSEPH & CATHERINE	0230	163.03	61		000000			2	114 CRESCENT AVENUE
VITTI, EDWARD A.	0206	162.01	11		002484	07614	00904	2	4 WILSON TERRACE
VO, DEAN & TAMERA	0262	167	11		000246	01764	01461	2	7 RAFFAELE PLACE
VOLMER, KERRY E & EDWARD B JR	0240	163.13	22		000000	02009	01478	2	2 WALDMERE PALCE
VON BUSCH, WILLIAM & MARY ELLEN	0004	2	30		000282			2	45 MACKAY AVENUE
VOSS, DAVID G. & NANCY A.	0053	33	28		000000	08363	00480	2	98 HIGHWOOD AVENUE
VOSSELER, NOELLE & KEVIN	0092	60	43		001299	04538	01417	2	110 SHERIDAN AVENUE
VOVK, YEVGEN & MARYANA	0057	35	65		000000	01114	02158	2	101 BERGEN AVENUE
VRADENBURGH III, WILLIAM E & TERESA	0008	4	55		000000	08701	00989	2	25 MOORE AVENUE
VROOM, JEFFREY A. & SUSAN K.	0209	162.03	6		000000			2	3 WILSON TERRACE
VULPONE, DENISE	0140	119.01	9			09488	00311	15F	12 SOUTH DOW AVENUE
WACKER, AARON & ANN MARIE	0108	72.04	49		000000	05148	01698	2	28 STUART STREET
WADE, REGINA A	0042	18.04	7		000000	04889	00513	2	44 RICHARD DRIVE
WAGENHEIM, HEATH & MAROSI, B	0050	28	7		000000	00457	01025	2	135 NORDHAM STREET
WAGNER, MICHAEL & DEBRA	0111	72.05	39		001560	08078	00567	2	36 STUART STREET
WAGNER, PAUL H. & RENEE D.	0185	144	28		000000			2	203 WEST PROSPECT STREET
WAGNES, DANIEL P & LISA	0006	3	61		000312	00217	01657	2	27 GRAND AVENUE
WAIN, CHRISTOPHER ARTHUR ETAL	0091	59	7			02430	00072	2	147 BERGEN AVENUE
WALDRON, SEAN R & CHRISTINA N	0024	13	18		003147	05295	01109	2	51 LINCOLN PLACE
WALDWICK BORO	0004	3	1		000000			15C	SUMMIT AVENUE
WALDWICK BORO	0051	29	17		000000			15C	ASTOR PLACE
WALDWICK BORO	0095	64	35					15C	LINCOLN PLACE
WALDWICK BORO	0096	66	25					15C	MANHATTAN AVENUE
WALDWICK BORO	0109	72.04	56.02					15C	MACLAREN COURT REAR
WALDWICK BORO MUNICIPAL BLDG	0094	64	1					15C	BERGEN AVENUE
WALDWICK BORO MUNICIPAL BUILDING	0095	65	1					15C	LINCOLN PLACE

TAXING DISTRICT NO. 64 WALDWICK

COUNTY NO. 02 BERGEN

NAME OF OWNER ADDITIONAL OWNERS	PAGE NO.	BLOCK NO.	LOT NO.	LOT QUALIF.	ACCOUNT NO.	DEED BOOK PAGE	PROPERTY CLASS LOCATION
WALDWICK COLUMBIAN ASSN	0159	131	20		000000		15F 1 SMITH STREET
WALDWICK COMMUNITY ALLIANCE INC	0135	114	7		000000	02907 00459	15F 7 HEWSON AVENUE
WALDWICK COVERED CTS. C/O ACHERMAN	0164	133	21		000000		4A 155 HOPPER AVENUE
WALDWICK DEVELOPMENT CORP	0129	107	9		000000	01743 01283	4A 39 HARRISON AVENUE
WALDWICK DEVELOPMENT CORP	0129	107	10		000000	01347 00968	4A 37 HARRISON AVENUE
WALDWICK HOLDINGS LLC NJ	0044	19	26		000000	04621 00742	4A 39 EAST PROSPECT STREET
WALDWICK SPORTS COMPLEX LLC	0200	154	35.01		000000	04737 01439	4A 132-136 HOPPER AVENUE
WALDWICK SPORTS COMPLEX LLC	0200	154	36		000000	04737 01439	4B 140 HOPPER AVENUE
WALDWICK SPORTS COMPLEX LLC	0201	154	46			04737 01439	1 12 INDUSTRIAL PARK
WALDWICK STATION LLC	0157	129	17		000000	05433 00340	4C 41 WEST PROSPECT STREET
WALDWICK THREE ASSOC	0201	154	48				4B 4 DEMAREST PLACE
WALDWICK THREE ASSOC	0201	154	47				4B 6 DEMAREST PLACE
WALDWICK-NORTH LLC % AVISON YOUNG	0126	103	1		000000	08605 00365	4B 4 NORTH STREET
WALDWICK-NORTH LLC C/O KWARTLER	0126	103	19			08605 00365	4B 3 NORTH STREET
WALIGROSKI, ANTIONETTE M	0241	163.16	1		000000	00333 02383	2 34 VAN DYKE ROAD
WALKER, WILLIAM & MARCIA ETALS/TRST	0253	163.16	2241.3			05095 01150	2 41-3 TAMARON DRIVE
WALKER, ROBERT & KATHLEEN	0003	2	22		000000	05021 00838	2 39 MACKAY AVENUE
WALKUW, JOHN C. & LEIGH ANNE	0223	163	21		000000	08588 00561	2 17 CAMBRA ROAD
WALL, ERIC & HEATHER	0128	106	3			04671 01700	2 67 HARRISON AVENUE
WALL, ALICE, FKA PEARSON	0072	41	11		000000		2 84 DORA AVENUE
WALLACE, NIKKI & MATTHEW	0198	153.04	21		000000	05446 00801	2 41 WHITE POND RD
WALMSLEY, WILLIAM	0246	163.16	2213.4			02975 00783	2 13-4 TAMARON DRIVE
WALSH FMLY TRUST C/O M WALSH	0194	153.01	10		000000	03721 00199	2 80 LILLYAN STREET
WALSH, BRENDAN & MARTHA	0194	153.01	17		000000	07615 00772	2 42 WHITE POND ROAD
WALSH, BRIAN J. & LYNN A.	0206	162.01	16		000000	07477 00091	2 14 WILSON TERRACE
WALSH, CHRISTOPHER M. & RUTH G.	0240	163.14	1		000000	07590 00192	2 275 WYCKOFF AVENUE
WALSH, DANIEL S. & JAFFEY, CARA E.	0074	41	97		003083	03811 01691	2 1 NORDHAM STREET
WALSH, FRANCIS, X. & DONNA J.	0230	163.05	3		000000		2 112 LINDBERGH PARKWAY
WALSH, MICHAEL & JACALYN	0122	74	36		000000	08611 00024	2 13 LINCOLN PLACE
WALTER, MARY ELLEN, F/K/A ALBOHN	0210	162.03	21		000000	07551 00236	2 3 KENNEDY DRIVE
WALTERS, BRIAN & BROOKE	0068	39	53		000000	05208 01349	2 105 GROVE STREET
WAMALA, FRANCIS & KASOZI, ALEXANDER	0164	133	15		000000	09629 00423	2 79 HOPPER AVENUE
WAMSLEY, KERMIT F & ANNA	0139	119	2		000000		2 62 WYCKOFF AVE 2X
WANAMAKER, JACOB & ANASTASI, ELENE	0216	162.07	7		000000	04728 01213	2 6 CATHY LANE
WANAMAKER, CHARLES & PATRICIA	0135	114	11		000000		4A 25 WEST PROSPECT STREET
WANG, SHU-TSAN & PHAM LOANN K	0048	24	13		000000	09123 00029	2 73 WALDWICK AVENUE
WASENDA, WALTER & KRYSTYNA E	0262	167	12		000000		2 11 RAFFAELE PL
WASHBURN, RUTH	0123	75	12		000000	08516 00762	2 6 LINCOLN PLACE
WASHNIK, NICHOLAS & KATRINA	0012	7	23		000384	03658 01975	2 44 MOORE AVENUE
WASILEWSKI, DAWID	0013	7	61		000000	04312 00895	2 86 CORTLANDT STREET
WATKINS, BERTRAM G & NANCY J	0243	163.16	22.09			01773 01362	2 331 WYCKOFF AVENUE
WATSON, GARY & SKLAR, JUDITH	0048	24	1		000755	08459 00407	2 64 LINCOLN PLACE
WATTERSON, DOROTHY	0224	163.01	5		000000		2 4 WARREN PLACE
WAYNE, PETER A & LUCY C	0217	162.08	13.01		000000	00822 00748	2 32 DERBY LANE
WBB PROPERTIES LLC	0036	18.01	38.03		000000	03179 00472	4A 16 EAST PROSPECT STREET
WEBBER, MELISSA	0254	163.17	6			03496 00996	2 11 SYCAMORE DRIVE
WEBBER, RODNEY W. & BARBARA JEAN	0193	153	14			08362 00042	2 20 GATEWAY COURT
WEBBER, PAMELA D & DE PARTO, PHILIP J	0085	50	18		000000	04951 00786	2 136 MANHATTAN AVENUE
WEBER, STEVEN & MICHELE	0241	163.14	23		000000	02002 00573	2 267 WYCKOFF AVE
WEBSTER, FRANKLYN B & CAROLYN A	0148	125	1		000000	09337 00450	2 23 CLEVELAND AVENUE
WEBSTER, FRANKLYN B & CAROLYN A	0158	130	47.02			09177 00040	2 57 WANAMAKER AVENUE
WEBSTER, FRANKLYN B. & CAROLYN	0009	6	7		000000	08259 00650	2 56 GRAND AVENUE
WEBSTER, FRANKLYN B. & CAROLYN A.	0026	15	32		000000	07884 00308	2 45 WALDWICK AVENUE
WEBSTER, JOSEPH & ELYSE	0179	136	6.05		000000	02434 02034	2 193 WYCKOFF AVE
WEBSTER, FRANKLIN V. & KATHLEEN	0027	15	37		000000		2 35 WALDWICK AVENUE
WEIDMULLER, DANIEL & REBECCA	0245	163.16	2210.2			04050 01411	2 10-2 TAMARON DRIVE
WEINER, AMY GAYLE	0120	73.08	5		001670	02911 01507	2 25 ACKERMAN STREET
WEINKAUFF, KEVIN & JENNIFER	0095	65	8		000000	09315 00185	2 150 LINCOLN PLACE
WEINREICH, JOHN A. & DANIELLE	0022	11	62.01		000565		2 80 SUMMIT AVENUE
WEISS, WILLIAM & DANIELLE	0114	73	18			00499 01386	2 18 ACKERMAN STREET
WEISSHAUPT, WOLFGANG & INGE	0069	39	80		000000	07415 00208	2 77 GROVE STREET
WEJNERT, JASON C	0169	134.02	6		000000	01596 01920	2 9 HEMLOCK STREET
WEKARSKI PAUL & DANA	0088	53	5		000000	04133 01618	2 126 BERGEN AVENUE
WEKARSKI, STANLEY P. & ISABEL M.	0183	142	5		002236		2 188 WEST PROSPECT STREET
WELCH, THOMAS E. & CANDACE L.	0204	160	6		002467		2 18 IRVING PLACE
WELDON, KYLE & KRISTINA	0197	153.04	14		000000	02355 01295	2 65 WHITE POND ROAD
WELKER, ALLISON	0209	162.03	1		000000	09113 00291	2 256 WYCKOFF AVENUE
WELLEKENS, JOHN & CYNTHIA O	0002	1	69		000000	08388 00817	2 32 SUMMIT AVENUE

TAXING DISTRICT NO. 64 WALDWICK

COUNTY NO. 02 BERGEN

NAME OF OWNER ADDITIONAL OWNERS	PAGE NO.	BLOCK NO.	LOT NO.	LOT QUALIF.	ACCOUNT NO.	DEED BOOK	DEED PAGE	CLASS	PROPERTY LOCATION
WELLER, KATHLEEN M. & RICHARD R.	0221	162.11	17		000000	07180	00597	2	190 ANTHONY PLACE
WENDEL, THOMAS F	0067	39	32		000000	02648	00648	2	104 MANHATTAN AVENUE
WEPSIEC, TOMASZ & AGATA	0068	39	51		000000	02838	01646	2	107 GROVE STREET
WERNER, WILFRIED & JOEL L.	0221	162.11	11		003122			1	200 ANTHONY PLACE
WESCOTT, LINDA	0234	163.08	15, 21			01507	00839	2	10 KING STREET
WESDYK, JOHN C & ELIZ J	0019	10	9		000000			2	73 CORTLANDT STREET
WESSOL, MATTHEW & LAUREN	0021	11	34		000000	03538	01858	2	15 BERGEN AVENUE
WEST BERGEN MENTAL HEALTH CTR. INC.	0021	11	43		000000	07536	00987	15F	111 FRANKLIN TURNPIKE
WEST PROSPECT PROPERTIES LLC	0162	132	15		000000	03291	00711	2	87-89 WEST PROSPECT ST
WESTER, VERONICA (PIEKLO)	0047	22	16		000000	01952	02080	2	55 GROVE STREET
WEYANT, GARY T. & ANGELA	0104	72.02	38		000000	07403	00114	2	23 CAMPBELL STREET
WHEATLEY, LUCIA LYDEN	0031	17	48		000000	08231	00473	2	30 GROVE STREET
WHITE, DILLON	0190	149	53		000000	04301	01592	2	58 SCHULER AVENUE
WHITE, GREGORY	0027	15	39		000546	05121	01932	2	31 WALDWICK AVENUE
WHITE, JOSEPH B. & EILEEN A.	0197	153.04	18		000000			2	53 WHITE POND RD
WHITE, KENNETH T	0111	72.05	30		000000	01962	00689	2	44 STUART STREET
WHITE, PATRICIA DONEGAN	0058	35	71		000875			2	95 BERGEN AVENUE
WHITE, RYAN & MARYANNE	0231	163.07	2		000000	02643	00486	2	140 LINDBERGH PARKWAY
WHITE, L FMLY TRUST %C.WHITING ETAL	0045	20	15		000000	02759	01481	2	62 DORA AVENUE
WHITING, RONALD B & CYNTHIA A	0001	1	40		000000	09600	00359	2	6 SUMMIT AVENUE
WHITNEY, CYRUS B & EILEEN A	0217	162.08	13		000000			1	GERARD DRIVE
WHITNEY, WILLARD F JR&MARGARET M	0255	163.17	27					2	74 VAN BLARCOM LANE, REAR
WHYTE, CHARLES A. & SHARON A.	0093	61	34		001309			2	82 SHERIDAN AVENUE
WIEDMONT REV. TRST C/O J&M WIEDMONT	0097	68	9		001365	03312	00971	2	92 HUDSON AVENUE
WIEBE JR, KENNETH & MANDI	0005	3	36		000000	01627	01133	2	46 MACKAY AVENUE
WIERZBICKI, SUSAN & MARCIN	0209	162.03	7		000000	03033	00358	2	3 DEMARTINI PLACE
WILHITE, JOHNATHON B. & SAMANTHA I.	0005	3	23		000000	05090	00159	2	32 MACKAY AVENUE
WILK, TRACEY & JACQUELINE M	0100	72.01	13		000000	01645	01847	2	43 DOUGLASS STREET
WILKERSON, PATRICIA MARIE	0077	44	30		000000	07614	00986	2	62 DONALD PLACE
WILKIN JR, GARY D& GRANGER, ANDREA I	0101	72.01	20		000000	02651	00097	2	17 DOUGLASS STREET
WILKINSON, ANTHONY & KIMBERLY E	0174	134.05	6		000000	01766	00072	2	10 CECILIA DRIVE
WILLEY, GENE A. & SANDRA L.	0231	163.06	2		000000	07947	00272	2	7 OAKVIEW DRIVE
WILLIAMS III, ROBERT D & KATIE E	0118	73.07	18			01982	02011	2	27 MALCOLM STREET
WILLIAMS, UGAR D JR& MANNING, AMY	0118	73.07	17		000000	04423	01030	2	31 MALCOLM STREET
WILLIAMS, BRANDON & JILL	0144	120.01	24		000000	03790	00353	2	8 BARNES DRIVE
WILLIAMS, LEIGH ANNE& HOUGHTON, JAMIE	0038	18.02	15		000000	04919	00088	2	27 RICHARD DRIVE
WILLIS, CAROLYN	0224	163.01	2		000000	02192	01343	2	14 WARREN PLACE
WILLOW REALTY TRST% F.ADAMO TRSTE	0253	163.16	2239, 4			02851	00412	2	39-4 TAMARON DRIVE
WILSON, DON & ANGELA	0203	157	13, 05			05257	01461	2	22 SHERMAN AVENUE
WILSON, JEFFREY B & ALISSA L	0106	72.03	8		000000	00511	00929	2	38 CAMPBELL STREET
WINDT, JOSEPH M. & WAXMAN, AMANDA	0181	138	14		000000	04637	01225	2	5 YVONNE STREET
WINKLER, PIOTR & JOLANTA B	0023	12	19		000000	00614	01894	2	63 BERGEN AVENUE
WINSLOW, JOHN G	0141	120	3		000000	05509	00425	2	12 DOW AVENUE
WOESSNER, ROBERT J. & JANICE	0037	18.01	43		000000			2	8 RICHARD DRIVE
WOLCKENHAUER, J. & ALLEN, G.	0069	39	88		000000	02022	01563	2	69 GROVE STREET
WOLFE, MATTHEW T. & MONICA	0171	134.03	20		000000			1	40 HEMLOCK STREET
WOLFEL, SCOTT	0247	163.16	2217, 1			08516	00214	2	17-1 TAMARON DRIVE
WOLFF, THEODORE & RITA	0038	18.02	12		000000	08924	00350	2	33 RICHARD DRIVE
WOLFPACK INVESTMENT PROPERTIES LLC	0141	120	2		000000	05211	01626	2	14 DOW AVENUE
WOLMAN, JACOB P & BRIANNE	0027	15	44		000000	05501	01820	2	36 LINCOLN PLACE
WOLODKOWICZ, RICHARD & PATRICIA Q.	0144	120.02	1		000000	07978	00961	2	10 BREARLY CRESCENT
WOLTIN, RITA K & MARK L	0236	163.08	15, 52			01771	00050	2	26 MASTERSON COURT
WONG, EDWARD & NANCY	0028	16	19		000000	07928	00420	2	41 GROVE STREET
WONG, PAUL & CHERYL CO	0139	119	16, 03			01096	00275	2	7 SOUTH DOW AVENUE
WONG, WAI & CINDY MAK	0049	25	10		000767	00260	02028	2	69 LINCOLN PLACE
WONSOWIZ, CHARLES & LESLIE	0218	162.09	9		000000	08570	00209	2	34 GLENAIR AVENUE
WOO, SEUNG YOON & SEUNG JEE	0001	1	28		000000	00942	00529	4A	145 FRANKLIN TURNPIKE
WOOD, JOANN & JAMES	0235	163.08	15, 34			05286	00518	2	32 PINEVIEW DRIVE
WOOD, NICHOLAS & REBECCA	0095	64	31		000000	03441	00162	2	145 LINCOLN PLACE
WOODS, GERALD P. & ANN MARIE	0121	74	17		000154	07698	00251	2	18 BERGEN AVENUE
WOODS, STEVEN & LAUREN	0179	136	10			01930	00420	2	10 DARLING ROAD
WOOLBERT, KENNETH C & DAWN	0055	34	88		000000	08976	00152	2	115 SUMMIT AVENUE
WOODBROCK, STEVEN	0232	163.08	6		000000	04058	01621	2	55 LONGVIEW DRIVE
WOZNIAK, JOSEPH & DONNA	0066	38	72		000968			2	93 MANHATTAN AVENUE
WP LIVING TRST C/O W & P PAULINO	0230	163.03	59		000000	04741	01600	2	110 CRESCENT AVENUE
WRIGHT, DAVID & FRANCES	0102	72.02	8		000128			2	56 WEST SADDLE RIVER ROAD
WRIGHT, RICHARD EDWIN & L.R.	0028	16	26		000000			2	27 GROVE STREET
WRIGHT, WILLIAM & CANDANCE M.	0217	162.08	20		002651	08435	00725	2	24 DERBY LANE

TAXING DISTRICT NO. 64 WALDWICK

COUNTY NO. 02 BERGEN

NAME OF OWNER ADDITIONAL OWNERS	PAGE NO.	BLOCK NO.	LOT NO.	LOT QUALIF.	ACCOUNT NO.	DEED BOOK	DEED PAGE	CLASS	PROPERTY LOCATION
WSZEBOROWSKI, GRZEGORZ	0025	15	6		000000	04911	00246	2	50 LINCOLN PLACE
WU, DANIEL CHIDA & CHRISTINA ANNE	0201	156	5		000000	05084	01301	2	21 SHERMAN AVENUE
WUKICH, THOMAS J & ANN MARIE	0042	18.04	2		000000			2	54 RICHARD DRIVE
WUNDERLICH, ERICH & BEVERLY	0192	152	4		002357	02307	00635	2	27 LAKEVIEW DRIVE
WYCKOFF AVE ASSOC LLC	0131	109.02	6.04		000000	09520	00107	4A	11 WYCKOFF AVE
WYKA, DAVID & JENNIFER MARI	0069	40	21		000000	05092	01602	2	92 GROVE STREET
WYNN, ANTOINETTE SHEILA	0173	134.04	19		000196			2	3 CECELIA DRIVE
WYSZOMIERSKI, WALDEMAR	0149	126	1		000000	04678	01033	2	44 WEST PROSPECT STREET
YAGCI, IBRAHIM & RUCHAMA	0107	72.03	25		000136	04513	00570	2	31 STUART STREET
YALCIN, IBRAHIM HALIL	0171	134.03	19		000000	05489	00957	2	36 HEMLOCK STREET
YALE, BRAD & JENNIFER	0231	163.06	4		000000	02748	00742	2	12 PINEVIEW DRIVE
YANKUS, GLENN & BARBARA	0071	40	72		001043			2	89 DORA AVENUE
YASOSKY, MICHAEL J	0264	168	11		000252	01588	01187	2	31 LOCKWOOD DRIVE
YEAW, ALEX G & LAURA A	0067	39	40		000000	02967	01747	2	112 MANHATTAN AVENUE
YEE, ALBAN & KIRA LYN	0080	46	8		000000	03681	01729	2	45 HUDSON AVENUE
YERKES, LORNA (AKA) WARMUTH	0020	11	19		000000	07971	00462	2	45 BERGEN AVENUE
YICK, RONALD & DOROTHY	0021	11	38		000506			2	7 BERGEN AVENUE
YOO, JUNGMOK & AN, JULIE YJ	0212	162.04	3		002583	04503	01263	2	290 WYCKOFF AVE
YOOK, DONGHOON D & HAEJIN	0167	134.01	17		000000	01443	01225	2	65 EVERGREEN STREET
YOSHIDA, WM & SACHIKO	0261	166	25		000000			2	44 SYCAMORE DR
YOUHAS, GEORGE & LORI ANN	0059	36	19		000000	02447	01374	2	96 BERGEN AVENUE
YOUNG, JAMES E & NANCY C	0187	145	44		000000			2	37 LINDBERGH PARKWAY
YOUNG, THOMAS & NOCITRA, KELLY	0232	163.08	10		000000	04534	01286	2	30 MARY LANE
YOUNAN, FADI	0150	127	6		000000	05485	00822	2	31 WANAMAKER AVE 2X
YOUNG, CINDY HSIU-HSU	0234	163.08	15.22			05457	00628	2	12 KING STREET
YOUNG, GEORGE & DEANNA	0141	120	5.02		000000	04573	00087	2	8 DOW AVENUE
YOUNGCLAUS, RICHARD & JOSEPHINE	0238	163.13	3		000000	02725	01596	2	29 VAN DYKE ROAD
YSERN, MARCEL & MELISSA	0021	11	32		000000	08973	00281	2	19 BERGEN AVENUE
YULO, ALBERT & DOLORES H.	0193	153	7			07437	00970	2	6 GATEWAY COURT
YUMUL, RONALD F & EMIKO Y	0089	53	42		000000	03116	00740	2	121 LINCOLN PLACE
YURMAN, FRANK E TRSTE	0219	162.10	1		000000	05245	00294	2	326 WYCKOFF AVE
ZABER, AWAIS & STACI M	0207	162.01	34		000000	04427	01632	2	21 SCOTT STREET
ZAB, NISA & KAUSAR, RUKHSANA	0007	3	71		000000	03399	00946	2	15 GRAND AVENUE
ZAKAI, JASON & ANDREA	0221	162.11	14		000000	02495	02443	1	ANTHONY PLACE REAR
ZAKI, MOHGA & YOUNAN, FADI	0176	135	19			00693	02143	2	43 CRESCENT AVENUE
ZAKRZEWSKI, ROBERT & JANET M.	0052	33	15		000000	07992	00472	2	86 HIGHWOOD AVENUE
ZALT, AMMAR & MAKTABI, TIMUAH	0145	120.02	3		000000	03180	01340	2	15 SALRIT AVENUE
ZAMEL, CLIFFORD M	0234	163.08	15.17			04579	01581	2	2 KING STREET
ZANAKIS, JAMES	0140	119.01	5			08432	00276	2	8 SOUTH DOW AVENUE
ZAPPALA, JOSEPH & STEPHANIE	0119	73.07	29		000000	05502	00009	2	10 RUSTIC DRIVE
ZARAGOZA, FELIX R	0040	18.03	6		000000	05098	00869	2	31 CHARLES TERRACE
ZARANSKI, MATTHEW & ZULLY	0007	4	1		000000	08021	00740	2	21 SUMMIT AVENUE
ZARTARIAN, MAREK VAHE	0122	74	33		000000	04779	01580	2	21 LINCOLN PLACE
ZAUKAS, EDMUND & MARIE	0120	73.08	9		001674	07754	00648	2	23 RUSTIC DRIVE
ZAVALA, HECTOR	0061	37	1			04592	01467	2	76 LINCOLN PLACE
ZAWISZA, PIOTR & ANNA T	0075	42	25		000000	02064	00133	2	104 EAST PROSPECT STREET
ZEIDMAN, MATTHEW K & ANNA	0257	163.18	24		000000	02024	00797	2	14 ELM COURT
ZELASCHI, LISA & DENISE MOLINEAUX	0210	162.03	22		000000	09203	00187	2	5 KENNEDY DRIVE
ZEOLI, ANTHONY & DONNA M.	0239	163.13	18		000000	07297	00887	2	16 WALDMERE PL
ZHANG, MIN LAN & AI JIAO WU	0179	136	6.04		003187	00078	00347	2	181 WYCKOFF AVENUE
ZHANG, JIFENG & LI, MIN	0226	163.03	8		000000	04885	01300	2	113 LINDBERGH PARKWAY
ZHENG, IRENE, EILEEN, WEIQI, WENGUANG	0173	134.04	14.03		000000	04684	00263	2	27 JOHN DOW AVENUE
ZIA, SAIED A & FARAH A	0233	163.08	15.08			00246	01284	2	8 DIPIPPPO COURT
ZIKRA, STEPHANIE & SPIROU, JAMES	0005	3	12		000000	04966	01494	2	22 MACKAY AVENUE
ZILKOWSKI, DAVID A. & TRACEY L.	0024	13	6		000000	08227	00777	2	54 BERGEN AVENUE
ZIMMERMAN TRUST C/O WOODS, A. TRUSTEE	0025	15	1		00528	03793	00189	2	46 LINCOLN PLACE
ZIMMERMAN, DANIEL & ELISA	0231	163.06	1		002764	08009	00660	2	3 OAKVIEW DRIVE
ZIMMERMAN, DERRICK & CAVALLO, TARA	0258	164	14		000000	04303	01176	2	9 DURANTE ROAD
ZIMMERMAN, JOHN R.	0232	163.08	11		000000			2	6 WILLOW COURT
ZINK-DECKER, CHERYL L	0160	132	1.02		000000	09252	00451	2	79 WEST PROSPECT STREET
ZINNA, GLORIA M	0184	144	19		000000	05413	00848	2	197 WEST PROSPECT STREET
ZIRPOLI, ROBERT & JANE	0141	120	6		000000	09629	00006	2	6 DOW AVENUE
ZOKLU, MERT & SAMANTHA M	0196	153.03	10		000000	04423	00690	2	85 LILLYAN STREET
ZOTYNIA, BRYAN	0149	126	8		000000	03298	00809	2	26 MAPLE AVENUE
ZUBAIR, AHSAN & SHABANA	0128	106	7			08309	00687	2	63 HARRISON AVENUE
ZUBIA, DAVID & GINA	0263	168	4		000000	03111	01325	2	11 LOCKWOOD DRIVE
ZUMBANO, JAMES & CAROL A.	0036	18.01	38.04	C0010		07627	00735	4A	10 EAST PROSPECT STREET
ZUMBANO, JAMES S & CAROL A	0014	7	78		000000	08112	00967	2	29 HIGHWOOD AVENUE

TAXING DISTRICT NO. 64 WALDWICK

COUNTY NO. 02 BERGEN

NAME OF OWNER ADDITIONAL OWNERS	PAGE NO.	BLOCK NO.	LOT NO.	LOT QUALIF.	ACCOUNT NO.	DEED BOOK PAGE	CLASS	PROPERTY LOCATION
ZURFLUEH, ALFRED & LINDA	0173	134.04	20		002074		2	7 CECILIA DRIVE
ZUZECK, JODI	0125	76	24		000000	024666 00469	2	9 GROVE STREET
ZYSMAN, GREGG R & TRACEY	0150	127	2		000000	03529 01244	2	52 WEST PROSPECT STREET
O'CONNELL, MARK & DIANE	0030	17	12		000000	07221 00408	2	23 DORA AVENUE
07463 PROPERTIES LLC	0130	108	4.01			01293 01326	4A	29 WALTER HAMMOND PLACE
10 WEST PROSPECT LLC	0130	108	2		000000	05015 00848	4A	10 WEST PROSPECT STREET
106 CRESCENT AVE.CO. & SACCO, DONNA	0222	163	4		000000	07521 00252	2	106 CRESCENT AVENUE
107 LONGVIEW DRIVE CO.	0242	163.16	16		000000	04548 01178	2	107 LONGVIEW DRIVE
121 FRANKLIN TURNPIKE LLC	0003	1	79			05140 01557	2	121 FRANKLIN TURNPIKE
13 STUART STREET CO.	0103	72.02	29		001437	00200 01652	2	13 STUART STREET
13WP LLC	0130	107	11		000000	03099 02287	4A	13 WEST PROSPECT STREET
137 SUMMIT AVENUE CO.	0055	34	66		000000	01807 01703	2	137 SUMMIT AVENUE
14 BEVERLY LANE CO.	0214	162.06	4		000000	04282 00593	2	14 BEVERLY LANE
14 MAPE AVENUE LLC	0148	125	16		000000	09369 00208	2	14 MAPLE AVENUE
142 WALDWICK AVENUE CO.	0096	66	5		000000	04452 00504	2	142 WALDWICK AVENUE
149 FRANKLIN TPKE LLC	0001	1	23		000000	00872 02455	4A	149 FRANKLIN TURNPIKE
151 CRESCENT LLC	0196	153.04	2.02		000000	05305 01456	4A	151 CRESCENT AVENUE
155 FRANKLIN TURNPIKE LLC	0001	1	15		000000	03265 01274	4A	153-155 FRANKLIN TURNPIKE
16 CAMPBELL STREET CO.	0106	72.03	17		001474	03435 00372	2	16 CAMPBELL STREET
16 SALRIT AVENUE CO.	0143	120.01	9		001859	00537 00500	15F	16 SALRIT AVENUE
16W PROSPECT LLC	0133	111	24		000000	05093 01573	4A	16 WEST PROSPECT STREET
167 FRANKLIN TPKE REALTY LLC	0001	1	1		000000	03128 02410	4A	167 FRANKLIN TURNPIKE
168 FRANKLIN CONCEPTS CORP	0125	101	1.02		003099	01895 01382	4A	168 FRANKLIN TURNPIKE
17 WH PLACE ASSOC., L.L.C.	0131	109.01	1			08543 00463	1	17 WALTER HAMMOND PLACE
17 WH PLACE ASSOC., L.L.C.	0131	109.01	5.02			08543 00448	1	FRANKLIN TURNPIKE REAR
172 FRANKLIN TURNPIKE LLC	0125	101	1.01		000000	01256 00367	4A	172 FRANKLIN TURNPIKE
174 SUMMIT AVENUE CO.	0089	54	5		000000	02081 02263	2	174 SUMMIT AVENUE
18 WYCKOFF TSTE RICHARD RIZZO TSTE	0131	110	1.01		000000	01624 00891	4A	18 WYCKOFF AVENUE
18-24 W PROSPECT LLC	0133	111	26			04841 00876	4A	20-22 WEST PROSPECT ST.
2 NSW, LLC	0126	104	1		000000	03899 00975	4A	2 NORTH STREET
21 LYON ROAD CO.	0229	163.03	56		000000	02178 01376	2	21 LYON ROAD
21 ROBERTA LANE CO.	0213	162.04	15		000000	02557 02318	2	21 ROBERTA LANE
22-1 TAMARON LLC	0248	163.16	2222.1			00075 01804	2	22-1 TAMARON DRIVE
23 PROSPECT LLC	0044	19	36		000000	00969 00584	4A	31 EAST PROSPECT STREET
23 PROSPECT LLC	0044	19	40		000000	00969 00584	4A	23 EAST PROSPECT STREET
23 WANNAMAKER AVENUE LLC	0147	124	1		000000	04604 00761	2	23 WANNAMAKER AVE 2X
25 WH PLACE ASSOCIATES, L.L.C.	0130	108	7		000000	08543 00518	2	25 WALTER HAMMOND PLACE
26 LINCOLN PLACE LLC	0123	75	20		000000	02046 00692	2	26 LINCOLN PLACE
26 SMITH ST CO.	0161	132	11		002168	01272 01546	2	26 SMITH ST
27 FRANKLIN TPKE LCL	0032	18.01	10		001509	00991 00890	4A	27 FRANKLIN TURNPIKE
3 EMMET PLACE CO.	0077	44	24		000000	02145 01185	2	3 EMMET PLACE
3 GATEWAY COURT CO.	0192	153	3		000000	00598 01997	2	3 GATEWAY COURT
32 PENNINGTON AVENUE CO.	0203	157	19		000000	01226 01647	2	32 PENNINGTON AVENUE
33-3 TAMARON LLC	0251	163.16	2233.3			03018 02329	2	33-3 TAMARON DRIVE
34 HARRISON AVE LLC	0134	113	9.03		000000	01265 02188	4A	34 HARRISON AVENUE
36 FRANKLIN TURNPIKE LLC	0131	109.01	3			05130 00317	4A	36 FRANKLIN TURNPIKE
36 MACKAY AVENUE CO.	0005	3	25		000000	05430 01732	2	36 MACKAY AVENUE
41 HICKORY LANE LLC	0255	163.17	18		000000	01171 00654	2	41 HICKORY LANE
41 LINCOLN PLACE LLC	0024	13	25		000000	03145 00531	2	41 LINCOLN PLACE
48 RICHARD DRIVE CO.	0042	18.04	5		000000	07574 00501	2	48 RICHARD DRIVE
5 LAFAYETTE PLACE LLC	0134	113	10			05445 01496	2	5 LAFAYETTE PLACE
5-7 WANNAMAKER LLC	0146	123	3		000000	02085 00657	2	5 WANNAMAKER AVENUE
5013 CHRISTOPHER LLC& D.MINETTI GRP	0127	105	15		000000	05362 00186	2	79 HARRISON AVENUE
52 WHITE POND ROAD CO.	0194	153.01	15		000000	03191 01833	2	52 WHITE POND ROAD
59 HOPPER AVENUE LLC	0162	132	14		000000	04848 00806	2	59 HOPPER AVENUE
6 LINDBERGH PARKWAY CO.	0188	147	6		000000	09069 00345	2	6 LINDBERGH PARKWAY
6 ROBERTA LANE LLC	0214	162.05	7		000000	05179 01203	2	6 ROBERTA LANE
6 WEST PROSPECT STREET LLC	0130	108	4			02868 01117	4A	6 WEST PROSPECT STREET
60 W PROSPECT LLC	0151	128	1.02			00237 01893	2	36 WANNAMAKER AVE, #101
60 W PROSPECT LLC	0152	128	1.02			00237 01889	2	36 WANNAMAKER AVE, #206
60 WEST PROSPECT C/O P. MULLER	0151	128	1.02				2	36 WANNAMAKER AVE, #G3
60 WEST PROSPECT C/O P. MULLER	0151	128	1.02				2	36 WANNAMAKER AVE, #G4
60 WEST PROSPECT C/O P. MULLER	0151	128	1.02				2	36 WANNAMAKER AVE, #G5
60 WEST PROSPECT C/O P. MULLER	0151	128	1.02			09090 00137	2	36 WANNAMAKER AVE, #102
60 WEST PROSPECT C/O P. MULLER	0151	128	1.02				2	36 WANNAMAKER AVE, #104
60 WEST PROSPECT C/O P. MULLER	0151	128	1.02				2	36 WANNAMAKER AVE, #105
60 WEST PROSPECT C/O P. MULLER	0151	128	1.02				2	36 WANNAMAKER AVE, #106
60 WEST PROSPECT C/O P. MULLER	0151	128	1.02				2	36 WANNAMAKER AVE, #201

TAXING DISTRICT NO. 64 WALDWICK

COUNTY NO. 02 BERGEN

NAME OF OWNER ADDITIONAL OWNERS	PAGE NO.	BLOCK NO.	LOT NO.	LOT QUALIF.	ACCOUNT NO.	-----DEED----- BOOK PAGE CLASS	-----PROPERTY----- LOCATION
60 WEST PROSPECT C/O P. MULLER	0151	128	1.02	C0203		2 36	WANAMAKER AVE, #203
60 WEST PROSPECT C/O P. MULLER	0151	128	1.02	C0204		2 36	WANAMAKER AVE, #204
60 WEST PROSPECT C/O P. MULLER	0152	128	1.02	C0205		2 36	WANAMAKER AVE, #205
60 WEST PROSPECT C/O P. MULLER	0152	128	1.02	C0207		2 36	WANAMAKER AVE, #207
60 WEST PROSPECT C/O P. MULLER	0152	128	1.02	C0209		2 36	WANAMAKER AVE, #209
60 WEST PROSPECT C/O P. MULLER	0152	128	1.02	C0210		2 36	WANAMAKER AVE, #210
60 WEST PROSPECT C/O P. MULLER	0151	128	1.02	C0103		2 36	WANAMAKER AVE, #103
60 WEST PROSPECT C/O P. MULLER	0151	128	1.02	C0202		2 36	WANAMAKER AVE, #202
60 WEST PROSPECT LLC % P. MULLER	0151	128	1.02	C00G2		2 36	WANAMAKER AVE, #G2
60 WEST PROSPECT LLC. % P. MULLER	0150	128	1.02	C00G1		2 36	WANAMAKER AVE, #G1
60 WEST PROSPECT C/O P. MULLER	0152	128	1.02	C0208		2 36	WANAMAKER AVE, #208
62 FRANKLIN TPKE INC	0130	107	17		000000	09095 00287 4A	62 FRANKLIN TURNPIKE
64 MONROE ST LLC	0165	134	6.02			05098 00789 1	64 MONROE STREET
77 WALDWICK AVE LLC	0063	37	86			02079 00304 2	77 WALDWICK AVENUE
8 FRANKLIN TURNPIKE LLC	0131	110	2.03			04938 01887 4A	8 FRANKLIN TURNPIKE
8 WEST PROSPECT STREET	0130	108	3		000000	01349 00494 4A	8 WEST PROSPECT STREET
81 FRANKLIN TPKE LLC	0124	76	1		000000	02854 00579 4A	81 FRANKLIN TURNPIKE
84 HOPPER AVENUE CO.	0202	157	12			01853 00553 2	84 HOPPER AVENUE
85 HOPPER AVE ASSOC LLC	0164	133	16		000000	09203 00035 4A	85 HOPPER AVENUE
85 PROSPECT STREET LLC	0162	132	15.01			03283 01008 2	85 WEST PROSPECT STREET
87 EAST PROSPECT STREET	0074	41	77		001075	05059 01924 2	87 EAST PROSPECT STREET
87 MOORE AVENUE CO.	0011	6	66		000000	02207 01368 2	87 MOORE AVENUE
9 LAFAYETTE PLACE LLC	0134	113	12		000000	02637 00292 2	9 LAFAYETTE PLACE
9 LINDBERGH PKWY LLC C/O BELLAVIGNA	0188	146	25		002295	01789 01894 2	9 LINDBERGH PARKWAY

TAXING DISTRICT NO. 64 WALDWICK

COUNTY NO. 02 BERGEN

NAME OF OWNER ADDITIONAL OWNERS	PAGE NO.	BLOCK NO.	LOT NO.	LOT QUALIF.	ACCOUNT NO.	-----DEED----- BOOK PAGE	-----PROPERTY----- CLASS LOCATION
------------------------------------	-------------	--------------	------------	----------------	----------------	-----------------------------	--------------------------------------

VERIZON-NEW JERSEY

0001

1006

6.01

6A VARIOUS

Block No. Lot No. Qualification Account No.	Land Dimensions Building Description Additional Lots Acreage	Prop. Class	Owner's Name Address City State Property Location	Billing Code Zip Code	Land Improvement Exemption Net Total	2025 Property Tax Special Dist	2025 Total Tax Deduction Net Tax	Amt.Billed 2025 1st Q 2nd Q Total	2nd Half 2025 3rd Q 4th Q Total	Preliminary 2026 Tax 1st Q 2nd Q Total
1 1 000000	9928 SF 2SFG2 .2279	4A	167 FRANKLIN TPKE REALTY LLC 167 FRANKLIN TPKE WALDWICK, NJ 167 FRANKLIN TURNPIKE	07463	457400 455700 913100	2095565	2095565 00 2095565	505401 505401 1010802	538729 546034 1084763	523900 523900 1047800
1 4 000000	100X100 4LT 1SFG1 .2296	4A	EJC WALDWICK LLC 157 FRANKLIN TURNPIKE WALDWICK, NJ 163 FRANKLIN TURNPIKE	07463	331900 13500 345400	792693	792693 00 792693	191179 191179 382358	203786 206549 410335	198200 198200 396400
1 9 000000	120X100 2SCB .2755	4A	PRODIGY ACAD REAL EST HOLDINGS LLC 157 FRANKLIN TPKE WALDWICK, NJ 157 FRANKLIN TURNPIKE	07463	530000 1725500 2255500	5176373	5176373 00 5176373	1248420 1248419 2496839	1330745 1348789 2679534	1294100 1294100 2588200
1 15 000000	100X100 4LT 2SS .2296	4A	155 FRANKLIN TURNPIKE LLC 155 FRANKLIN TURNPIKE WALDWICK, NJ 153-155 FRANKLIN TURNPIKE	07463	460000 549900 1009900	2317721	2317721 00 2317721	558980 558980 1117960	595841 603920 1199761	579400 579400 1158800
1 23 000000	120X100 2.5LT 1SCB .2755	4A	149 FRANKLIN TPKE LLC 149 FRANKLIN TPKE WALDWICK, NJ 149 FRANKLIN TURNPIKE	07463	530000 502700 1032700	2370047	2370047 00 2370047	571600 571599 1143199	609293 617555 1226848	592500 592500 1185000
1 26 000000	40X100 1.5LT 1SCB .0918	4A	LEBARON C. C/O GOSHEN FOUNDRY LTD. 65 SPRING STREET GOSHEN, N.Y. 147 FRANKLIN TURNPIKE	10924	249900 182600 432500	992588	992588 00 992588	239389 239389 478778	255175 258635 513810	248100 248100 496200
1 28 000000	40X100 1.5LT 1SCB .0918	4A	WOO, SEUNG YOON & SEUNG JEE 145 FRANKLIN TPK WALDWICK, NJ 145 FRANKLIN TURNPIKE	07463	249900 211800 461700	1059602	1059602 00 1059602	255551 255551 511102	272403 276097 548500	264900 264900 529800
1 30 000000	60X100 2.5LT 1SCB .1377	4A	AMARANTE, ROBERT & EVELYN 1066 RAMAPO VALLEY ROAD MAHWAH, N.J. 143 FRANKLIN TURNPIKE	07430	319900 141800 461700	1059602	1059602 00 1059602	255551 255551 511102	272403 276097 548500	264900 264900 529800
1 33 000000	18409 SF 1SCB .4226	4A	RRK REALTY INC 64 BURTWOOD CT ALLENDALE, NJ 137-141 FRANKLIN TURNPIKE	07401	669100 324800 993900	2281001	2281001 00 2281001	550124 550124 1100248	586401 594352 1180753	570300 570300 1140600
1 36 000256	10782 SF 4.75LT 1SF .2475	2	DEWITT, JOHN 2 SUMMIT AVENUE WALDWICK, NJ 2 SUMMIT AVENUE	07463	347100 295500 642600	1474767	1474767 00 1474767	355679 355679 711358	379134 384275 763409	368700 368700 737400
1 40 000000	60X100 2.5LT 1SF .1377	2	WHITING, RONALD B & CYNTHIA A 6 SUMMIT AVE WALDWICK, NJ 6 SUMMIT AVENUE	07463	273600 218400 492000	1129140	1129140 00 1129140	272322 272322 544644	290280 294216 584496	282300 282300 564600
1 43 000000	60X100 2.5LT 1.5SFG1 .1377	2	MILLER, CHARLES K. & AMY F. 8 SUMMIT AVENUE WALDWICK, N.J. 8 SUMMIT AVENUE	05925 07463	273600 178600 452200	1037799	1037799 -25000 1012799	244043 244043 488086	260548 264165 524713	253200 253200 506400
1 46 000000	80X100 3LT 1.5SFG1 .1837	2	O'DONNELL, JODI 10 SUMMIT AVE WALDWICK, NJ 10 SUMMIT AVENUE	07463	307800 310000 617800	1417851	1417851 00 1417851	341953 341952 683905	364502 369444 733946	354500 354500 709000
1 50 000000	60X100 2.5LT 1.5SFG1 .1377	2	BRENNAN, SEAN & COLLINS, CHELSEA 14 SUMMIT AVENUE WALDWICK, NJ 14 SUMMIT AVENUE	07463	273600 278900 552500	1267988	1267988 00 1267988	305809 305809 611618	325975 330395 656370	317000 317000 634000

10663500

24472737

00

25000

24447737

11791999

12655738

12224000

Block No. Lot No. Qualification Account No.	Land Dimensions Building Description Additional Lots Acreage	Prop. Class	Owner's Name Address City State Property Location	Billing Code Zip Code	Land Improvement Exemption Net Total	2025 Property Tax Special Dist	2025 Total Tax Deduction Net Tax	Amt.Billed 2025 1st Q 2nd Q Total	2nd Half 2025 3rd Q 4th Q Total	Preliminary 2026 Tax 1st Q 2nd Q Total
1 53 000000	60X100 2.5LT 1.5SF .1377	2	CITRON, STEVEN S & DONNA M 16 SUMMIT AVE WALDWICK, NJ 16 SUMMIT AVENUE	01175 07463	273600 232800 506400	1162188	1162188 00 1162188	280293 280292 560585	298776 302827 601603	290500 290500 581000
1 56 000000	60X100 2.5LT 1.5SFG1 .1377	2	SHAPIRO, ROBERT J 18 SUMMIT AVE WALDWICK, NJ 18 SUMMIT AVENUE	01175 07463	273600 236400 510000	1170450	1170450 00 1170450	282285 282285 564570	300900 304980 605880	292600 292600 585200
1 59 000262	9471 SF 3LT 1SFG1 .2174	2	MOSTAFAVI, SHAHRZAD 86 MCINTOSH DR WALDWICK, NJ 20 SUMMIT AVENUE	07430	345800 250600 596400	1368738	1368738 00 1368738	330108 330107 660215	351876 356647 708523	342200 342200 684400
1 63 000000	14067 SF 2.5LT 1.5SF .3229	2	HILDEBRAND, F C & P 24 SUMMIT AVENUE WALDWICK, N.J. 24 SUMMIT AVENUE	07463	347000 187400 534400	1226448 V1	1226448 -25000 1201448	289541 289540 579081	309046 313321 622367	300400 300400 600800
1 66 000000	9876 SF 2.5LT 1SFG1 .2267	2	DOUMA, RICHARD L. & LISA J. 28 SUMMIT AVENUE WALDWICK, N.J. 28 SUMMIT AVENUE	01175 07463	360000 207800 567800	1303101	1303101 00 1303101	314278 314277 628555	335002 339544 674546	325800 325800 651600
1 69 000000	8599 SF 1.5SF .1974	2	WELLEKENS, JOHN & CYNTHIA O 32 SUMMIT AVE WALDWICK, NJ 32 SUMMIT AVENUE	07463	325100 201100 526200	1207629	1207629 00 1207629	291252 291252 582504	310458 314667 625125	301900 301900 603800
1 70 000000	8567 SF 1SF .1967	2	MORALES, LOUIS 371 PONDVIEW DRIVE PALANTINE, IL 34 SUMMIT AVENUE	60067	332900 93100 426000	977670	977670 00 977670	235791 235791 471582	251340 254748 506088	244400 244400 488800
1 71 000000	101X112 1SFG1 .2597	2	ARMSTRONG, FRANK & ANGELA 36 SUMMIT AVE WALDWICK, NJ 36 SUMMIT AVENUE	07463	364800 336000 700800	1608336	1608336 00 1608336	387893 387893 775786	413472 419078 832550	402100 402100 804200
1 73 000000	100X108 1SFG2 .2479	2	MAY, THOMAS S 35 WOODCLIFF LAKE RD SADDLE RIVER, NJ 42 SUMMIT AVENUE	07458	362400 193900 556300	1276709	1276709 00 1276709	307912 307912 615824	328217 332668 660885	319200 319200 638400
1 75 000268	57X103 1.5SF .1348	2	TANG, DAMON & PAMELA 44 SUMMIT AVENUE WALDWICK, N.J. 44 SUMMIT AVENUE	01175 07463	286700 249700 536400	1231038	1231038 00 1231038	296898 296897 593795	316476 320767 637243	307800 307800 615600
1 76 000269	55X101 1.5SFG1 .1275	2	MCTIERNAN, FRANK & DEBORAH 46 SUMMIT AVENUE WALDWICK, N.J. 46 SUMMIT AVENUE	01175 07463	280000 205800 485800	1114911	1114911 00 1114911	268891 268890 537781	286622 290508 577130	278700 278700 557400
1 77 000270	64X100 1SFG1 .1469	2	CAMPBELL, BERNARD J, III & CAROLINE 48 SUMMIT AVENUE WALDWICK, N.J. 48 SUMMIT AVENUE	00660 07463	295200 227200 522400	1198908	1198908 00 1198908	289149 289148 578297	308216 312395 620611	299700 299700 599400
1 77.01 000271	63X75 1SF .1085	2	ARIMBORGO, REBECCA L & BRYAN B 9 PARK AVENUE WALDWICK, NJ 9 PARK AVENUE	07463	245300 294400 539700	1238612	1238612 00 1238612	298724 298724 597448	318423 322741 641164	309700 309700 619400
1 78 000271	25X188 2LT 1SF .1079	4A	GREENBRIAR PROPERTIES LLC 12 MOHAWK DRIVE RAMSEY, N.J. 119 FRANKLIN TURNPIKE	07446	250500 80100 330600	758727	758727 00 758727	182987 182987 365974	195054 197699 392753	189700 189700 379400

7339200

16843465

00

25000

16818465

8111997

8706468

8409400

Block No. Lot No. Qualification Account No.	Land Dimensions Building Description Additional Lots Acreage	Prop. Class	Owner's Name Address City State Property Location	Billing Code Zip Code	Land Improvement Exemption Net Total	2025 Property Tax Special Dist	2025 Total Tax Deduction Net Tax	Amt.Billed 2025 1st Q 2nd Q Total	2nd Half 2025 3rd Q 4th Q Total	Preliminary 2026 Tax 1st Q 2nd Q Total
1 79	50X189 2SF TENANT .2169	2	121 FRANKLIN TURNPIKE LLC 24 DONALD PL WALDWICK, NJ 121 FRANKLIN TURNPIKE	07463	259800 455500 715300	1641614	1641614 00 1641614	395919 395919 791838	422027 427749 849776	410400 410400 820800
1 81 000000	50X240 2SFG1 .2755	2	PERINO, TARA 123 FRANKLIN TURNPIKE WALDWICK, NJ 123 FRANKLIN TURNPIKE	07463	285600 427200 712800	1635876	1635876 00 1635876	394535 394535 789070	420552 426254 846806	409000 409000 818000
1 83 000000	50X232 LT 1SFG2 .2663	2	CEDENO, PABLO E 125 FRANKLIN TPKE WALDWICK, NJ 125 FRANKLIN TURNPIKE	07463	334800 163800 498600	1144287	1144287 00 1144287	275975 275975 551950	294174 298163 592337	286100 286100 572200
1 85 000000	75X222 6LT 2SFG2 .3822	2	LIVING TRUST OF CONCETTA CALAFIORE 127 FRANKLIN TPKE WALDWICK, NJ 127 FRANKLIN TURNPIKE	07463	297500 545300 842800	1934226	1934226 00 1934226	466490 466490 932980	497252 503994 1001246	483600 483600 967200
1 88 001499	50X212 1SSG1 .2433	2	GONZALEZ, JUAN (ANDY) 129 FRANKLIN TPKE WALWICK, NJ 129 FRANKLIN TURNPIKE	07463	282000 228600 510600	1171827	1171827 00 1171827	282617 282617 565234	301254 305339 606593	293000 293000 586000
1 90 001500	75X203 2SFG1 .3495	2	COSCIA, STEPHEN G & SANDINA 87 SHADYSIDE RD RAMSEY, NJ 131 FRANKLIN TURNPIKE	07446 U100	293600 239400 533000	1223235	1223235 00 1223235	295016 295015 590031	314470 318734 633204	305800 305800 611600
1 93 000000	50X188 1SFG1 .2158	2	CORNEJO, LUIS 133 FRANKLIN TRNPKE WALDWICK, NJ 133 FRANKLIN TURNPIKE	07463	247800 206300 454100	1042160	1042160 00 1042160	251345 251344 502689	267919 271552 539471	260500 260500 521000
1 96 000000	4659 SF 2SF .1070	2	SABIEL, SUSAN C 135 FRANKLIN TPKE WALDWICK, NJ 135 FRANKLIN TURNPIKEREAR	07463	191500 108200 299700	687812	687812 00 687812	165884 165884 331768	176823 179221 356044	172000 172000 344000
2 1 000272	15876 SF 4.5LT 1SF .3645	2	PRISCIOTTA, DANIEL & HEALY, MOLLY 15 MACKAY AVE WALDWICK, NJ 15 MACKAY AVENUE	07463	373500 319500 693000	1590435	1590435 00 1590435	383576 383575 767151	408870 414414 823284	397600 397600 795200
2 5 000000	5646 SF 1.5SF .1296	2	NUBILE, GRACE A 21 MACKAY AVENUE WALDWICK, NJ 21 MACKAY AVENUE	07463	337900 235000 572900	1314806	1314806 00 1314806	317101 317100 634201	338011 342594 680605	328700 328700 657400
2 8 000000	75X108 3LT 1.5SFG1 .1860	2	MARINZULICH, NICOLE & DAVID, NICHOLAS 23 MACKAY AVE WALDWICK, NJ 23 MACKAY AVENUE	07463	325800 227600 553400	1270053	1270053 00 1270053	306307 306307 612614	326506 330933 657439	317500 317500 635000
2 14 000000	12450 3LT 1.5SFG2 14 12450.0000	2	JOHN, AMY & FLORES, SHAMEAL 27 MACKAY AVE WALDWICK, NJ 27 MACKAY AVENUE	07463	330600 505300 835900	1918391	1918391 00 1918391	462671 462671 925342	493181 499868 993049	479600 479600 959200
2 16 000278	150X92 6LT 1SFG1 .3168	2	CABIBBO, SALVATORE & JESSA 35 MACKAY AVE WALDWICK, NJ 35 MACKAY AVENUE	07463	370000 315900 685900	1574141	1574141 00 1574141	379646 379646 759292	404681 410168 814849	393500 393500 787000
2 22 000000	100X79 4LT 1.5SF .1814	2	WALKER, ROBERT & KATHLEEN 39 MACKAY AVE WALDWICK, NJ 39 MACKAY AVENUE	07463	322200 368200 690400	1584468	1584468 00 1584468	382137 382136 764273	407336 412859 820195	396100 396100 792200

8598400

19733331

00

00

19733331

9518433

10214898

9866800

Block No. Lot No. Qualification Account No.	Land Dimensions Building Description Additional Lots Acreage	Prop. Class	Owner's Name Address City State Property Location	Billing Code Zip Code	Land Improvement Exemption Net Total	2025 Property Tax Special Dist	2025 Total Tax Deduction Net Tax	Amt.Billed 2025 1st Q 2nd Q Total	2nd Half 2025 3rd Q 4th Q Total	Preliminary 2026 Tax 1st Q 2nd Q Total
2 26 000000	100X72 3LT 1.5SF .1653	2	CUNNINGHAM, KEVIN & ELIZABETH 43 MACKAY AVENUE WALDWICK, N.J. 43 MACKAY AVENUE	02640 07463	309600 309500 619100	1420835	1420835 00 1420835	342672 342672 685344	365269 370222 735491	355200 355200 710400
2 30 000282	75X65 2LT 1.5SF .1119	2	VON BUSCH, WILLIAM & MARY ELLEN 45 MACKAY AVENUE WALDWICK, N.J. 45 MACKAY AVENUE	05801 07463	271800 247700 519500	1192253	1192253 00 1192253	287544 287543 575087	306505 310661 617166	298100 298100 596200
2 33.01 000283	.227 AC 3LT 2SFG2 .2270	2	PORFIDO, ANTHONY & ALLYSON 47 MACKAY AVENUE WALDWICK, NJ 47 MACKAY AVENUE	07463	358400 339700 698100	1602140	1602140 00 1602140	386177 386177 772354	412101 417685 829786	400500 400500 801000
2 38.01 000000	.265 AC 1SFG2 .2650	2	DOUCETTE, ROBYN C. 55 MACKAY AVENUE WALDWICK, N.J. 55 MACKAY AVENUE	02647 07463	364700 305700 670400	1538568 W1	1538568 -25000 1513568	348046 348045 696091	406057 411420 817477	378400 378400 756800
2 43 000284	5840 SF 2.5LT 1SFG1 .1341	2	LEVY, DIANE 59 MACKAY AVE WALDWICK, NJ 59 MACKAY AVENUE	07463	283900 293800 577700	1325822	1325822 00 1325822	319757 319757 639514	340843 345465 686308	331500 331500 663000
2 46 000000	75X84 2.5LT 1SF .1446	2	SPRINGER, SUSAN D. 61 MACKAY AVENUE WALDWICK, N.J. 61 MACKAY AVENUE	01175 07463	293400 140100 433500	994883	994883 00 994883	239943 239942 479885	255765 259233 514998	248700 248700 497400
2 49 000000	100X79 3LT 1.5SFG1 .1814	2	PILATOWSKI, DOUGLAS W 65 MACKAY AVE WALDWICK, NJ 65 MACKAY AVENUE	07463	318600 169300 487900	1119731	1119731 00 1119731	270053 270053 540106	287861 291764 579625	279900 279900 559800
2 53.01 000287	.379 AC 1SF .3790	2	BAGDAS, JON & JAKLIN ARAZ-BAGDAS 69 MACKAY AVE WALDWICK, NJ 69 MACKAY AVENUE	07463	337600 272400 610000	1399950	1399950 00 1399950	339849 339849 679698	357686 362566 720252	350000 350000 700000
2 58.01 000288	.21 AC 2.5 .2100	2	RICKLEY, HARRAL C. , JR. 73 MACKAY AVENUE WALDWICK, N.J. 73 MACKAY AVENUE	07463	343600 292000 635600	1458702	1458702 00 1458702	361879 361878 723757	364930 370015 734945	364700 364700 729400
2 62 000289	8677 SF 2SFG2 .1992	2	FRITZCHE, RYAN & GILLIAN 77 MACKAY AVENUE WALDWICK, NJ 77 MACKAY AVENUE	07463	339000 349400 688400	1579878	1579878 00 1579878	381030 381029 762059	406156 411663 817819	395000 395000 790000
2 65.01 000000	43180 SF 1SFB .9913	4A	ANCHOR DEVELOPMENT GROUP LLC 61 LINCOLN HIGHWAY KEARNY, NJ 171 FRANKLIN TURNPIKE	07032	854800 2600200 3455000	7929225	7929225 00 7929225	1912343 1912342 3824685	2038450 2066090 4104540	1982300 1982300 3964600
2 65.02 000000	75X170 1.5SFG1 .2927	2	POSPISIL, STEVEN H. & ANN 9 MACKAY AVENUE WALDWICK, N.J. 9 MACKAY AVENUE	00425 07463	368000 216700 584700	1341887	1341887 00 1341887	323632 323631 647263	344973 349651 694624	335500 335500 671000
2 65.03 000291	75X170 1.5SFG2 .2927	2	LEVINE, DAVID & PATRICIA 11 MACKAY AVENUE WALDWICK, N.J. 11 MACKAY AVENUE	01175 07463	368400 338200 706600	1621647	1621647 00 1621647	391103 391103 782206	416894 422547 839441	405400 405400 810800
3 1 000000	4500 SF .1033	15C	WALDWICK BORO MUNICIPAL BUILDING WALDWICK NJ SUMMIT AVENUE	07463	*EXEMPT*	00	00 00 00	00 00 00	00 00 00	00 00 00

10686500

24525521

00

25000

24500521

11808049

12692472

12250400

Block No. Lot No. Qualification Account No.	Land Dimensions Building Description Additional Lots Acreage	Prop. Class	Owner's Name Address City State Property Location	Billing Code Zip Code	Land Improvement Exemption Net Total	2025 Property Tax Special Dist	2025 Total Tax Deduction Net Tax	Amt.Billed 2025 1st Q 2nd Q Total	2nd Half 2025 3rd Q 4th Q Total	Preliminary 2026 Tax 1st Q 2nd Q Total
3 2 000000	80 X 100 1SFG1 .1837	2	ANDERSON, STEVEN P & STACY A 5 SUMMIT AVE WALDWICK, NJ 5 SUMMIT AVENUE	07463	324000 225500 549500	1261103	1261103 00 1261103	304149 304148 608297	324205 328601 652806	315300 315300 630600
3 6 000003	8960 SF 1SCBG1 .2057	2	GORETSKY, ROBERT & PAMELA 1 SUMMIT AVENUE WALDWICK, NJ 1 SUMMIT AVENUE	07463	293400 493600 787000	1806165	1806165 00 1806165	435605 435604 871209	464330 470626 934956	451500 451500 903000
3 9 000000	8841 SF 1SF .2030	2	LAKSHMINARAYANAN, N. & RAMESH, S. 20 MACKAY AVE WALDWICK, NJ 20 MACKAY AVENUE	07463	313300 459400 772700	1773347	1773347 00 1773347	427690 427689 855379	455893 462075 917968	443300 443300 886600
3 12 000000	45 X 100 1.5SFG1 .1033	2	ZIKRA, STEPHANIE & SPIROU, JAMES 22 MACKAY AVE WALDWICK, NJ 22 MACKAY AVENUE	07463	270000 247200 517200	1186974	1186974 00 1186974	286271 286270 572541	305148 309285 614433	296700 296700 593400
3 14 000000	75 X 100 1SFG1 .1722	2	FRANGOS, CATHERINE E. 24 MACKAY AVENUE WALDWICK, N.J. 24 MACKAY AVENUE	07463 00170	315000 271900 586900	1346936	1346936 00 1346936	324850 324849 649699	346271 350966 697237	336700 336700 673400
3 17 000296	66 X 100 1SFG1 .1515	2	MAZZARELLA, AMY 28 MACKAY AVE WALDWICK, NJ 28 MACKAY AVENUE	07463	298800 221200 520000	1193400	1193400 00 1193400	287820 287820 575640	306800 310960 617760	298400 298400 596800
3 20 000000	67 X 100 1SFG1 .1538	2	MORROW, KEVIN G. & PATRICIA 30 MACKAY AVENUE WALDWICK, N.J. 30 MACKAY AVENUE	07463 01175	300600 150800 451400	1035963	1035963 00 1035963	249850 249850 499700	266326 269937 536263	259000 259000 518000
3 23 000000	67 X 100 1SFG1 .1538	2	WILHITE, JOHNATHON B. & SAMANTHA I. 32 MACKAY AVE WALDWICK, NJ 32 MACKAY AVENUE	07463	300600 393100 693700	1592042	1592042 00 1592042	383963 383963 767926	409283 414833 824116	398000 398000 796000
3 25 000000	50 X 100 1.5SF .1148	2	36 MACKAY AVENUE CO. 36 MACKAY AVE WALDWICK, NJ 36 MACKAY AVENUE	07463	270000 283700 553700	1270742	1270742 00 1270742	306473 306473 612946	326683 331113 657796	317700 317700 635400
3 27 000300	50 X 100 1SF .1148	2	GOLL, JOHN & CYNTHIA 38 MACKAY AVE WALDWICK, NJ 38 MACKAY AVENUE	07463	270000 137100 407100	934295	934295 00 934295	225330 225330 450660	240189 243446 483635	233600 233600 467200
3 29 000000	50 X 100 1.5SFG1 .1148	2	NEWMAN, SCOTT & LORNA 40 MACKAY AVE WALDWICK, NJ 40 MACKAY AVENUE	07463	270000 214800 484800	1112616	1112616 00 1112616	268337 268337 536674	286032 289910 575942	278200 278200 556400
3 31 000302	75 X 100 1SFG1 .1722	2	OCASIO, WILFRED & CATHERINE 42 MACKAY AVE WALDWICK, NJ 42 MACKAY AVENUE	07463	315000 314600 629600	1444932	1444932 00 1444932	348484 348483 696967	371464 376501 747965	361200 361200 722400
3 34 000303	50 X 100 1SF .1148	2	CELESTE, ANTHONY & KAMELIA M. 44 MACKAY AVENUE WALDWICK, N.J. 44 MACKAY AVENUE	07463 01175	270000 138600 408600	937737	937737 00 937737	226160 226160 452320	241074 244343 485417	234400 234400 468800
3 36 000000	50 X 100 1.5SF .1148	2	WIEME JR, KENNETH & MANDI 46 MACKAY AVENUE WALDWICK, NJ 46 MACKAY AVENUE	07463	270000 190700 460700	1057307	1057307 00 1057307	254998 254997 509995	271813 275499 547312	264300 264300 528600

7822900

17953559

00

00

17953559

8659953

9293606

8976600

Block No. Lot No. Qualification Account No.	Land Dimensions Building Description Additional Lots Acreage	Prop. Class	Owner's Name Address City State Property Location	Billing Code Zip Code	Land Improvement Exemption Net Total	2025 Property Tax Special Dist	2025 Total Tax Deduction Net Tax	Amt.Billed 2025 1st Q 2nd Q Total	2nd Half 2025 3rd Q 4th Q Total	Preliminary 2026 Tax 1st Q 2nd Q Total
3 38 000000	50 X 100 1SF .1148	2	ARENA, JENNIFER 48 MACKAY AVE WALDWICK, NJ 48 MACKAY AVENUE	07463	270000 187400 457400	1049733	1049733 00 1049733	253171 253171 506342	269866 273525 543391	262400 262400 524800
3 40 000000	50 X 100 1SF .1148	2	UCIEWICZ, RALPH J & FRANCES 50 MACKAY AVENUE WALDWICK, N.J. 50 MACKAY AVENUE	01175 07463	270000 188600 458600	1052487	1052487 00 1052487	253835 253835 507670	270574 274243 544817	263100 263100 526200
3 42 000307	50 X 100 1.5SFG1 .1148	2	MASTROCOLA, KRISTINA M 45 GRAND AVENUE WALDWICK, NJ 45 GRAND AVENUE	07463	270000 200500 470500	1079798	1079798 00 1079798	260422 260422 520844	277595 281359 558954	269900 269900 539800
3 44 000000	75 X 100 1SFG2 .1722	2	SMITH, ROBERT P & CHRISTINE 43 GRAND AVE WALDWICK, NJ 43 GRAND AVENUE	07463	315000 216700 531700	1220252	1220252 00 1220252	294296 294296 588592	313703 317957 631660	305100 305100 610200
3 47 000000	100 X 100 1SF .2296	2	GUARNIERI, SARA & PAUL 39 GRAND AVE WALDWICK, NJ 39 GRAND AVENUE	07463	360000 346000 706000	1620270	1620270 00 1620270	389609 389609 779218	417702 423350 841052	405100 405100 810200
3 51 000004	50 X 100 1SFG2 .1148	2	FILOMENO, RONALD 35 GRAND AVE WALDWICK, NJ 35 GRAND AVENUE	07463	270000 145700 415700	954032	954032 00 954032	230090 230090 460180	245263 248589 493852	238500 238500 477000
3 53 000000	62 X 100 2SFG1 .1423	2	SEUBERT, MARK W. & DIANE 33 GRAND AVENUE WALDWICK, N.J. 33 GRAND AVENUE	01175 07463	291600 216300 507900	1165631	1165631 00 1165631	281123 281123 562246	299661 303724 603385	291400 291400 582800
3 56 000000	62X100 1SFG2 57 .1423	2	CHANG, EARL C. & SOOK-KUEN 31 GRAND AVENUE WALDWICK, N.J. 31 GRAND AVENUE	02640 07463	291600 238400 530000	1216350	1216350 00 1216350	293355 293355 586710	312700 316940 629640	304100 304100 608200
3 58 000005	75 X 100 2SFG1 .1722	2	JACKLIN, PETER T. & VALERIE A. 29 GRAND AVENUE WALDWICK, N.J. 29 GRAND AVENUE	00660 07463	315000 262600 577600	1325592	1325592 00 1325592	319702 319701 639403	340784 345405 686189	331400 331400 662800
3 61 000312	50 X 100 1SFG .1148	2	WAGNES, DANIEL P & LISA 27 GRAND AVE WALDWICK, NJ 27 GRAND AVENUE	07463	270000 386600 656600	1506897	1506897 00 1506897	363428 363428 726856	387394 392647 780041	376700 376700 753400
3 63 000000	50 X 100 1SFG2 .1148	2	QUINN, MARGARET SUSAN 25 GRAND AVE WALDWICK, NJ 25 GRAND AVENUE	01175 07643	270000 251400 521400	1196613	1196613 00 1196613	288595 288595 577190	307626 311797 619423	299200 299200 598400
3 65 000314	50 X 100 1SFG2 .1148	2	BRENNECKE, ANDREW M. & CAROL ANN 23 GRAND AVENUE WALDWICK, N.J. 23 GRAND AVENUE	00660 07463	270000 262700 532700	1222547	1222547 00 1222547	294850 294849 589699	314293 318555 632848	305600 305600 611200
3 67 000315	50 X 100 2SFG1 .1148	2	ARSLAN, MUSTAFA & ALJONA 19 GRAND AVENUE WALDWICK, NJ 19 GRAND AVENUE	07463	270000 230900 500900	1149566	1149566 00 1149566	277249 277248 554497	295531 299538 595069	287400 287400 574800
3 69 000000	50 X 100 2LT 1SFG2 .1148	2	BORTNICK, MICHAEL C & ELIZABETH A 17 GRAND AVENUE WALDWICK, NJ 17 GRAND AVENUE	07463	270000 187500 457500	1049963	1049963 00 1049963	253227 253226 506453	269925 273585 543510	262500 262500 525000

7324500

16809731

00

00

16809731

8105900

8703831

8404800

Block No. Lot No. Qualification Account No.	Land Dimensions Building Description Additional Lots Acreage	Prop. Class	Owner's Name Address City State Property Location	Billing Code Zip Code	Land Improvement Exemption Net Total	2025 Property Tax Special Dist	2025 Total Tax Deduction Net Tax	Amt.Billed 2025 1st Q 2nd Q Total	2nd Half 2025 3rd Q 4th Q Total	Preliminary 2026 Tax 1st Q 2nd Q Total
3 71 000000	6848 SF 1SFG2 .1572	2	ZAIB, NISA & KAUSAR, RUKHSANA 15 GRAND AVENUE WALDWICK, NJ 15 GRAND AVENUE	07463	303300 340400 643700	1477292	1477292 00 1477292	356288 356288 712576	379783 384933 764716	369300 369300 738600
4 1 000000	14163 SF 1SFG2 .3251	2	ZARANSKI, MATTHEW & ZULLY 21 SUMMIT AVENUE WALDWICK, N.J. 21 SUMMIT AVENUE	00660 07463	336600 227300 563900	1294151	1294151 00 1294151	312119 312119 624238	332701 337212 669913	323500 323500 647000
4 4 000000	60 X 100 1SFG1 .1377	2	NESIMI, SHPENDI 17 SUMMIT AVENUE WALDWICK, NJ 17 SUMMIT AVENUE	07463	288000 155100 443100	1016915	1016915 00 1016915	245256 245256 490512	261429 264974 526403	254200 254200 508400
4 7 000000	7525 SF 1.5SFG1 .1728	2	BREVETTI, MARGARET & ELIZABETH 15 SUMMIT AVENUE WALDWICK, NJ 15 SUMMIT AVENUE	07463	315000 189900 504900	1158746	1158746 00 1158746	279463 279462 558925	297891 301930 599821	289700 289700 579400
4 10 000000	69X110 1SFG1 .1742	2	AVGERINOS, CHRISTOPHER & MELISSA 18 GRAND AVE WALDWICK, NJ 18 GRAND AVENUE	07463	260100 168900 429000	984555	984555 00 984555	237452 237451 474903	253110 256542 509652	246100 246100 492200
4 11 000321	50 X 100 1SFG1 .1148	2	HICKS, JASON & JENNIFER 20 GRAND AVENUE WALDWICK, NJ 20 GRAND AVENUE	07463	270000 431900 701900	1610861	1610861 00 1610861	388502 388502 777004	414121 419736 833857	402700 402700 805400
4 13 000000	50 X 100 1SF .1148	2	SANFORD, RYAN/RIDGETOP/ROCKHILL TRST 39 LYON ROAD WALDWICK, NJ 22 GRAND AVENUE	07463	270000 184200 454200	1042389	1042389 00 1042389	247249 247248 494497	272129 275763 547892	260600 260600 521200
4 15 000322	50 X 100 1SFG1 .1148	2	CULLERE, JOHN & BARBARA 24 GRAND AVENUE WALDWICK, N.J. 24 GRAND AVENUE	01175 07463	270000 185100 455100	1044455	1044455 00 1044455	251898 251898 503796	268509 272150 540659	261100 261100 522200
4 17 000000	75 X 100 1SFG1 .1722	2	PIROG, JOSEF & RENATA 26 GRAND AVENUE WALDWICK, NJ 26 GRAND AVENUE	07463	315000 175000 490000	1124550	1124550 00 1124550	271215 271215 542430	289100 293020 582120	281100 281100 562200
4 20 000324	50 X 100 1SFG1 .1148	2	BIANCO, ANTHONY & BORGES, LISA 28 GRAND AVE WALDWICK, NJ 28 GRAND AVENUE	07463	270000 207100 477100	1094945	1094945 00 1094945	264075 264075 528150	281489 285306 566795	273700 273700 547400
4 22 000000	50 X 100 1SFG1 .1148	2	MADDEN, SUZETTE 30 GRAND AVENUE WALDWICK, N.J. 30 GRAND AVENUE	07463	270000 177500 447500	1027013	1027013 00 1027013	247692 247691 495383	264025 267605 531630	256800 256800 513600
4 24 000326	75 X 100 1SFG1 .1722	2	NARDONE, ANTHONY G 32 GRAND AVE WALDWICK, NJ 32 GRAND AVENUE	07463	315000 219000 534000	1225530	1225530 00 1225530	295569 295569 591138	315060 319332 634392	306400 306400 612800
4 27 000000	75 X 100 2SFG1 .1722	2	CORNETTO JR, RICHARD J & CLEMENTINE 36 GRAND AVENUE WALDWICK, NJ 36 GRAND AVENUE	07463	315000 281000 596000	1367820	1367820 00 1367820	329886 329886 659772	351640 356408 708048	342000 342000 684000
4 30 000000	50 X 100 1SFG2 .1148	2	SPURLOCK, LEONARD D & ASHLEE M 38 GRAND AVENUE WALDWICK, NJ 38 GRAND AVENUE	07463	270000 177900 447900	1027931	1027931 00 1027931	247913 247913 495826	264261 267844 532105	257000 257000 514000

7188300

16497153

00

00

16497153

7949150

8548003

8248400

Block No. Lot No. Qualification Account No.	Land Dimensions Building Description Additional Lots Acreage	Prop. Class	Owner's Name Address City State Property Location	Billing Code Zip Code	Land Improvement Exemption Net Total	2025 Property Tax Special Dist	2025 Total Tax Deduction Net Tax	Amt.Billed 2025 1st Q 2nd Q Total	2nd Half 2025 3rd Q 4th Q Total	Preliminary 2026 Tax 1st Q 2nd Q Total
4 32 000000	75 X 100 2SCBG1 .1722	2	RUANE, THOMAS P 42 GRAND AVE WALDWICK, NJ 42 GRAND AVENUE	07463	315000 427500 742500	1704038	1704038 00 1704038	410974 410974 821948	438075 444015 882090	426000 426000 852000
4 35 000000	75 X 100 2SFG1 .1722	2	DEVINE, JONATHAN P. & CHRISTINA L. 44 GRAND AVENUE WALDWICK, NJ 44 GRAND AVENUE	07463	315000 237400 552400	1267758	1267758 00 1267758	305754 305753 611507	325916 330335 656251	316900 316900 633800
4 38 000000	62 X 100 1SFG1 .1423	2	KEANE, SHEILA 43 MOORE AVE WALDWICK, NJ 43 MOORE AVENUE	07463	291600 193800 485400	1113993	1113993 00 1113993	268669 268669 537338	286386 290269 576655	278500 278500 557000
4 41 000000	62 X 100 2.5LTS 1SFG1 .1423	2	FAHEY, JAMES T 41 MOORE AVE WALDWICK, NJ 41 MOORE AVENUE	07463	292500 196400 488900	1122026	1122026 00 1122026	270607 270606 541213	288451 292362 580813	280500 280500 561000
4 43 000000	75 X 100 3LTS 1.5SF .1722	2	CLINTON, JOS D & BARBARA K 37 MOORE AVENUE WALDWICK, N.J. 37 MOORE AVENUE	07463	315000 243700 558700	1282217 V1	1282217 -25000 1257217	302991 302990 605981	323383 327853 651236	314300 314300 628600
4 46 000000	50 X 100 2LTS 1SFG1 .1148	2	HENNING, RACHEL & FERKOWITZ, TREVOR 33 MOORE AVE WALDWICK, NJ 33 MOORE AVENUE	07463	270000 185900 455900	1046291	1046291 00 1046291	252341 252341 504682	268981 272628 541609	261600 261600 523200
4 48 000000	75 X 100 3LTS 1SFG1 .1722	2	FRIEND, JAY M. 31 MOORE AVENUE WALDWICK, N.J. 31 MOORE AVENUE	07463	315000 144000 459000	1053405	1053405 00 1053405	254057 254056 508113	270810 274482 545292	263400 263400 526800
4 51 000000	50 X 100 2LTS 1SFG1 .1148	2	BUONOMO, BRIAN G. & SUSAN L. 29 MOORE AVENUE WALDWICK, N.J. 29 MOORE AVENUE	01175 07463	270000 156600 426600	979047	979047 00 979047	236123 236123 472246	251694 255107 506801	244800 244800 489600
4 53 000337	50 X 100 2LTS 1SFG1 .1148	2	KELLY, DIANE MARIE 27 MOORE AVE WALDWICK, NJ 27 MOORE AVENUE	07463	270000 230700 500700	1149107	1149107 00 1149107	277138 277137 554275	295413 299419 594832	287300 287300 574600
4 55 000000	75 X 100 3LTS 1.5SF .1722	2	VRADENBURGH III, WILLIAM E & TERESA 25 MOORE AVE WALDWICK, NJ 25 MOORE AVENUE	07463	315000 247600 562600	1291167	1291167 00 1291167	311399 311399 622798	331934 336435 668369	322800 322800 645600
4 58 000000	50 X 100 2LTS 1.5SF .1148	2	GORNELL, JOHN & EILEEN 21 MOORE AVE WALDWICK, NJ 21 MOORE AVENUE	07463	270000 245200 515200	1182384	1182384 00 1182384	285164 285163 570327	303968 308089 612057	295600 295600 591200
4 60 000339	50 X 100 2LTS 1SFG1 .1148	2	KELLY, KEVIN & DAWN 19 MOORE AVENUE WALDWICK, N.J. 19 MOORE AVENUE	01175 07463	270000 350200 620200	1423359	1423359 00 1423359	343281 343281 686562	365918 370879 736797	355800 355800 711600
4 62 000000	7384 SF 1.5SFG1 .1695	2	BARDEN, KEVIN C & PLATEROTI, BELLE R 17 MOORE AVE WALDWICK, NJ 17 MOORE AVENUE	07463	306000 260500 566500	1300118	1300118 00 1300118	313558 313558 627116	334235 338767 673002	325000 325000 650000
5 1 000280	8850 SF 1SF .2032	2	JAMROS WALTER 54 MACKAY AVENUE WALDWICK, N.J. 54 MACKAY AVENUE	07463	339300 201600 540900	1241366	1241366 00 1241366	299389 299388 598777	319131 323458 642589	310300 310300 620600

7475500

17156276

00

25000

17131276

8262883

8868393

8565600

Block No. Lot No. Qualification Account No.	Land Dimensions Building Description Additional Lots Acreage	Prop. Class	Owner's Name Address City State Property Location	Billing Code Zip Code	Land Improvement Exemption Net Total	2025 Property Tax Special Dist	2025 Total Tax Deduction Net Tax	Amt.Billed 2025 1st Q 2nd Q Total	2nd Half 2025 3rd Q 4th Q Total	Preliminary 2026 Tax 1st Q 2nd Q Total
5 4 000000	75 X 95 3LTS 1SF .1636	2	ROTIO, CHRISTOPHER A & BRIGGS, DAWN L 58 MACKAY AVENUE WALDWICK, NJ 58 MACKAY AVENUE	07463	306900 462700 769600	1766232	1766232 00 1766232	425974 425973 851947	454064 460221 914285	441600 441600 883200
5 7 000000	150X75 1SFG2 .2583	2	STANZIANO, DEBORAH 61 MARGUERITE LANE MANAHAWKIN, NJ 64 MACKAY AVENUE	08050	363700 236800 600500	1378148	1378148 00 1378148	332377 332377 664754	354295 359099 713394	344500 344500 689000
5 8 000000	75X75 .1291	2	DECICCO, JOSEPH & KERRY 68 MACKAY AVENUE WALDWICK, NJ 68 MACKAY AVENUE	07463	281200 320800 602000	1381590	1381590 00 1381590	333207 333207 666414	355180 359996 715176	345400 345400 690800
5 16 000000	80X150 2SF1G .2755	2	LATORRE, MICHAEL J. JR. & SHERYL 65 GRAND AVENUE WALDWICK, N.J. 65 GRAND AVENUE	01175 07463	366000 510400 876400	2011338	2011338 00 2011338	485088 485087 970175	517076 524087 1041163	502800 502800 1005600
5 20 000000	75X150 2SF1G .2583	2	DUKE, JOHN A & MERRILYN CINDY 69 GRAND AVENUE WALDWICK NJ 69 GRAND AVENUE	07463	363700 271100 634800	1456866	1456866 00 1456866	351362 351362 702724	374532 379610 754142	364200 364200 728400
5 23 000345	12225 SF 2SFG1 .2806	2	ERICKSEN, PAUL 71 GRAND AVENUE WALDWICK, N.J. 71 GRAND AVENUE	01175 07463	366900 313600 680500	1561748	1561748 00 1561748	376657 376657 753314	401495 406939 808434	390400 390400 780800
5 36 000346	100 X 75 3LTS 1.5SF .1722	2	DONNELLY, BRANDON & GABRIELLE 61 GRAND AVE WALDWICK, NJ 61 GRAND AVENUE	07463	315000 292900 607900	1395131	1395131 00 1395131	336473 336473 672946	358661 363524 722185	348800 348800 697600
5 40 000000	100 X 75 3LTS 1SFG1 .1722	2	PAULSON, CATHERINE D. 57 GRAND AVENUE WALDWICK, N.J. 57 GRAND AVENUE	00660 07463	315000 177300 492300	1129829	1129829 00 1129829	272488 272488 544976	290457 294396 584853	282500 282500 565000
5 44 000000	75 X 75 2SF .1291	2	CLAUSSEN, DIANE C. 53 GRAND AVE WALDWICK, NJ 53 GRAND AVENUE	07463	281200 264100 545300	1251464	1251464 00 1251464	301824 301823 603647	321727 326090 647817	312900 312900 625800
5 47 000000	100 X 75 3LTS 1SFG2 .1722	2	PERRONE, MARY ROSE 49 GRAND AVENUE WALDWICK, N.J. 49 GRAND AVENUE	01175 07463	315000 271800 586800	1346706	1346706 00 1346706	324794 324794 649588	346212 350906 697118	336700 336700 673400
6 1 000000	75 X 100 3LTS. 1.5SFG2 .1722	2	MINO, RYAN & SANT ANNA, JENNIFER 48 GRAND AVE WALDWICK, NJ 48 GRAND AVENUE	07463	315000 206900 521900	1197761	1197761 00 1197761	288872 288872 577744	307921 312096 620017	299400 299400 598800
6 4 000000	75 X 100 3LTS 1SFG2 .1722	2	MILLAN, ASHLEY & CHACON, JOSE MILLAN 52 GRAND AVE WALDWICK, NJ 52 GRAND AVENUE	07463	315000 217100 532100	1221170	1221170 00 1221170	294518 294517 589035	313939 318196 632135	305300 305300 610600
6 7 000000	75 X 100 3LTS 1.5SFG2 .1722	2	WEBSTER, FRANKLYN B. & CAROLYN 56 GRAND AVENUE WALDWICK, N.J. 56 GRAND AVENUE	07463	315000 310800 625800	1436211	1436211 00 1436211	346381 346380 692761	369222 374228 743450	359100 359100 718200
6 10 000000	75 X 100 3LTS 2SFG1 .1722	2	DE VAUL, HEATHER 58 GRAND AVE WALDWICK, NJ 58 GRAND AVENUE	07463	315000 232000 547000	1255365	1255365 00 1255365	302765 302764 605529	322730 327106 649836	313800 313800 627600

8622900

19789559

00

00

19789559

9545554

10244005

9894800

Block No. Lot No. Qualification Account No.	Land Dimensions Building Description Additional Lots Acreage	Prop. Class	Owner's Name Address City State Property Location	Billing Code Zip Code	Land Improvement Exemption Net Total	2025 Property Tax Special Dist	2025 Total Tax Deduction Net Tax	Amt.Billed 2025 1st Q 2nd Q Total	2nd Half 2025 3rd Q 4th Q Total	Preliminary 2026 Tax 1st Q 2nd Q Total
6 13 000000	50 X 100 2LTS 1SFG2 .1148	2	MAJOR, STEVEN & JESSICA 60 GRAND AVENUE WALDWICK, NJ 60 GRAND AVENUE	07463	270000 186400 456400	1047438	1047438 00 1047438	252618 252617 505235	269276 272927 542203	261900 261900 523800
6 15 000000	75 X 100 3LTS 2SFG1 .1722	2	MARQUIS, JOSEPH R & TATIANA N 64 GRAND AVE WALDWICK, NJ 64 GRAND AVENUE	07463	315000 278000 593000	1360935	1360935 00 1360935	328226 328225 656451	349870 354614 704484	340200 340200 680400
6 18 000000	50 X 100 2LTS 1SFG2 .1148	2	FLEMING, MATTHEW & JONES, JULIE 66 GRAND AVE WALDWICK, NJ 66 GRAND AVENUE	07463	270000 198300 468300	1074749	1074749 00 1074749	259204 259204 518408	276297 280044 556341	268700 268700 537400
6 20 000000	50 X 100 2LTS 1SFG2 .1148	2	SOLARI, P.H. & P.A. 68 GRAND AVENUE WALDWICK, N.J. 68 GRAND AVENUE	07463	270000 182600 452600	1038717	1038717 00 1038717	250514 250514 501028	267034 270655 537689	259700 259700 519400
6 22 000000	7330 SF 2SFG1 .1683	2	NELSON, RANDY & MARYBETH 70 GRAND AVENUE WALDWICK, NJ 70 GRAND AVENUE	07463	315000 235300 550300	1262939	1262939 00 1262939	304591 304591 609182	324677 329080 653757	315700 315700 631400
6 25 000000	75 X 100 3LTS 1SF .1722	2	MOOY, GREGORY N & ROSEMARY 45 MOORE AVE WALDWICK, NJ 45 MOORE AVENUE	07463	315000 155200 470200	1079109	1079109 00 1079109	254006 254006 508012	283668 287429 571097	269800 269800 539600
6 28 000000	100 X 100 4LTS 1.5SFG2 .2296	2	SMITH, DOROTHY M 49 MOORE AVENUE WALDWICK, N.J. 49 MOORE AVENUE	07463	360000 191000 551000	1264545 W1	1264545 -25000 1239545	298729 298728 597457	318840 323248 642088	309900 309900 619800
6 32 000000	50 X 100 2LTS 1SFG2 .1148	2	MONTANA, RAYMOND & KATHLEEN A 51 MOORE AVE. WALDWICK, NJ 51 MOORE AVENUE	00660 07463	270000 55100 325100	746105	746105 00 746105	179943 179943 359886	191809 194410 386219	186500 186500 373000
6 34 000000	50 X 100 2LTS 1SFG1 .1148	2	GUILD, ELISE L. 53 MOORE AVENUE WALDWICK, N.J. 53 MOORE AVENUE	01175 07463	270000 149700 419700	963212	963212 00 963212	232304 232304 464608	247623 250981 498604	240800 240800 481600
6 36 000000	50 X 100 2LTS 1SF .1148	2	FEARON, MICHAEL F. & DEBORAH K. 55 MOORE AVENUE WALDWICK, N.J. 55 MOORE AVENUE	01175 07463	270000 196900 466900	1071536	1071536 00 1071536	258430 258429 516859	275471 279206 554677	267900 267900 535800
6 38 000000	50 X 100 2LTS 1SF .1148	2	KANE, GLORIA 57 MOORE AVENUE WALDWICK, N.J. 57 MOORE AVENUE	07463	270000 163900 433900	995801 W1	995801 -25000 970801	233914 233914 467828	249751 253222 502973	242700 242700 485400
6 40 000363	75 X 100 3LT 3LT 2SFG1 .1722	2	GERAGHTY, BRENDAN & MEGAN 61 MOORE AVE WALDWICK, NJ 61 MOORE AVENUE	07463	315000 256700 571700	1312052	1312052 00 1312052	316436 316436 632872	337303 341877 679180	328000 328000 656000
6 43 000000	50 X 100 2LTS 1SF .1148	2	DACALES, THELMA 63 MOORE AVENUE WALDWICK, N.J. 63 MOORE AVENUE	07463	270000 203300 473300	1086224 W1	1086224 -25000 1061224	255722 255721 511443	272997 276784 549781	265300 265300 530600
6 45 000000	50 X 100 2LTS 1SF .1148	2	CANNON, J M & B 65 MOORE AVENUE WALDWICK, N.J. 65 MOORE AVENUE	07463	270000 152100 422100	968720 V1	968720 -25000 943720	227383 227382 454765	242789 246166 488955	235900 235900 471800

6654500

15272082

00

100000

15172082

7304034

7868048

7586000

Block No. Lot No. Qualification Account No.	Land Dimensions Building Description Additional Lots Acreage	Prop. Class	Owner's Name Address City State Property Location	Billing Code Zip Code	Land Improvement Exemption Net Total	2025 Property Tax Special Dist	2025 Total Tax Deduction Net Tax	Amt.Billed 2025 1st Q 2nd Q Total	2nd Half 2025 3rd Q 4th Q Total	Preliminary 2026 Tax 1st Q 2nd Q Total
6 47 000000	50 X 100 2LT 1SF .1148	2	HELGESEN, MARK & MORAN, KELLY 67 MOORE AVE WALDWICK, NJ 67 MOORE AVENUE	07463	270000 603800 873800	2005371	2005371 00 2005371	483649 483649 967298	515542 522531 1038073	501300 501300 1002600
6 49 000000	75X140 2SFG1 .2410	2	QUAST, WALTER P & PATRICIA C 69 MOORE AVENUE WALDWICK, N.J. 69 MOORE AVENUE	02640 07463	361700 272300 634000	1455030	1455030 00 1455030	350919 350919 701838	374060 379132 753192	363800 363800 727600
6 52 000000	75X143 T 2SFG1 .2462	2	DAWLI, CHAMOUN & MARIA CLARITO 73 MOORE AVENUE WALDWICK, NJ 73 MOORE AVENUE	07463	344300 290200 634500	1456178	1456178 00 1456178	351196 351196 702392	374355 379431 753786	364000 364000 728000
6 55 000000	75 X 147 3LTS 1.5SFG1 70.04 .2531	2	GORDY, THOMAS G & ELIZABETH 75 MOORE AVE WALDWICK, N.J. 75 MOORE AVENUE	00660 07463	363100 252200 615300	1412114	1412114 00 1412114	340569 340568 681137	363027 367950 730977	353000 353000 706000
6 58 000000	50X149 1SF .1710	2	PANASIS, EMILY M & DAMIANOULA 77 MOORE AVE WALDWICK, NJ 77 MOORE AVENUE	07463	314100 195900 510000	1170450	1170450 00 1170450	282285 282285 564570	300900 304980 605880	292600 292600 585200
6 60 000371	50X151 2SF .1733	2	LEE, JUNG HO & SUSIE 79 MOORE AVENUE WALDWICK, N.J. 79 MOORE AVENUE	07463	315900 193500 509400	1169073	1169073 00 1169073	281953 281953 563906	300546 304621 605167	292300 292300 584600
6 62 000372	50 X 124 1SFG1 .1423	2	PERLAK, EDWARD F & CHRISTINE F 83 MOORE AVE WALDWICK, NJ 83 MOORE AVENUE	07463	318600 264800 583400	1338903	1338903 00 1338903	322912 322912 645824	344206 348873 693079	334700 334700 669400
6 64 000000	50X156 2SFG1 .1791	2	JOHNSON, THOMAS & DONNA A. 85 MOORE AVENUE WALDWICK, N.J. 85 MOORE AVENUE	00672 07463	320400 239500 559900	1284971	1284971 00 1284971	309905 309905 619810	330341 334820 665161	321200 321200 642400
6 66 000000	50 X 158 2SFG1 .1814	2	87 MOORE AVENUE CO. 87 MOORE AVENUE WALDWICK, NJ 87 MOORE AVENUE	07463	322200 252900 575100	1319855	1319855 00 1319855	318318 318318 636636	339309 343910 683219	330000 330000 660000
6 68 000375	49X160 1.5SF .1800	2	ORMSBY, KEENAN & LAI, JENNIFER 89 MOORE AVENUE WALDWICK, NJ 89 MOORE AVENUE	07463	315400 405000 720400	1653318	1653318 00 1653318	398742 398741 797483	425036 430799 855835	413300 413300 826600
6 70.01	.0000	15C	BOROUGH OF WALDWICK MUNICIPAL BLDG. WALDWICK, N.J. MOORE AVE. REAR	07463 R100	*EXEMPT*	00	00 00 00	00 00 00	00 00 00	00 00 00
7 1 000376	10500 SF 1SFG2 .2410	2	SABIEL, THOMAS & MICHELE LONGO 20 MOORE AVENUE WALDWICK, NJ 20 MOORE AVENUE	07463	352500 215700 568200	1304019	1304019 00 1304019	314499 314499 628998	335238 339783 675021	326000 326000 652000
7 4 000000	50 X 100 2LTS 1SFG1 .1148	2	MARRA, MATTHEW, ELLSA & CRAIG 24 MOORE AVE WALDWICK, NJ 24 MOORE AVENUE	07463	270000 160700 430700	988457	988457 00 988457	238393 238392 476785	254113 257559 511672	247100 247100 494200
7 6 000379	100 X 100 4LTS 2SF .2296	2	ALFIERI, RICHARD & LISA 26 MOORE AVE WALDWICK, NJ 26 MOORE AVENUE	07463	360000 216500 576500	1323068	1323068 00 1323068	319093 319093 638186	340135 344747 684882	330800 330800 661600

7791200

17880807

00

00

17880807

8624863

9255944

8940200

Block No. Lot No. Qualification Account No.	Land Dimensions Building Description Additional Lots Acreage	Prop. Class	Owner's Name Address City State Property Location	Billing Code Zip Code	Land Improvement Exemption Net Total	2025 Property Tax Special Dist	2025 Total Tax Deduction Net Tax	Amt.Billed 2025 1st Q 2nd Q Total	2nd Half 2025 3rd Q 4th Q Total	Preliminary 2026 Tax 1st Q 2nd Q Total
7 10 000380	11437 SF 2SFG1 .2626	2	BATISTIC, JAKOV & HOOGERHEYDE, KELLY 30 MOORE AVE WALDWICK, NJ 30 MOORE AVENUE	07463	361300 373300 734600	1685907	1685907 00 1685907	406602 406601 813203	433414 439290 872704	421500 421500 843000
7 13 000000	50 X 129 2.5LT 1SF .1481	2	BERRY, PENNY & KATO, SAMIR & DEBRA 34 MOORE AVE WALDWICK, NJ 34 MOORE AVENUE	07463	296100 497800 793900	1822001	1822001 00 1822001	439424 439424 878848	468401 474752 943153	455500 455500 911000
7 15 000000	75 X 128 3.5LT 2SFG1 .2204	2	RIZIO, RONALD & KAREN 36 MOORE AVENUE WALDWICK, N.J. 36 MOORE AVENUE	01175 07463	351500 207000 558500	1281758	1281758 00 1281758	309130 309130 618260	329515 333983 663498	320400 320400 640800
7 18 000000	75 X 127 3.5LT 2SFG1 .2187	2	ESPINO, STEPHANIE 40 MOORE AVENUE WALDWICK, NJ 40 MOORE AVENUE	07463	350100 268100 618200	1418769	1418769 00 1418769	358834 358834 717668	348078 353023 701101	354700 354700 709400
7 21 000000	50 X 126 2.5LT 1SF .1446	2	RUSTERHOLZ, LISA M 42 MOORE AVE WALDWICK, NJ 42 MOORE AVENUE	07463	293400 207100 500500	1148648	1148648 00 1148648	277027 277027 554054	295295 299299 594594	287200 287200 574400
7 23 000384	75 X 125 3.5LT 2SFG1 .2152	2	WASHNIK, NICHOLAS & KATRINA 44 MOORE AVENUE WALDWICK, NJ 44 MOORE AVENUE	07463	348600 372600 721200	1655154	1655154 00 1655154	399185 399184 798369	425508 431277 856785	413800 413800 827600
7 26 000000	50 X 124 2.5LT 1SFG1 .1423	2	MKRTCHIAN, AVETIK & LUANNE B 46 MOORE AVE WALDWICK, NJ 46 MOORE AVENUE	07463	291600 205900 497500	1141763	1141763 00 1141763	275367 275366 550733	293525 297505 591030	285400 285400 570800
7 28 000000	50 X 124 2.5LT 1SFG2 .1423	2	O'CONNOR, JAIME 48 MOORE AVE WALDWICK, NJ 48 MOORE AVENUE	07463	290700 186300 477000	1094715	1094715 00 1094715	264020 264019 528039	281430 285246 566676	273700 273700 547400
7 30 170386	50 X 122 2.5LT 1SFG2 .1400	2	COLUCCI, VINCENT & PATTI-LYNN 50 MOORE AVENUE WALDWICK, N.J. 50 MOORE AVENUE	07463	290700 195400 486100	1115600	1115600 00 1115600	269057 269056 538113	286799 290688 577487	278900 278900 557800
7 32 000000	50 X 122 1SFG2 .1400	2	ROMANO FMLY TRST, ANTHONY ROMANO 35 WINDING TR MAHWAH, NJ 52 MOORE AVENUE	07430	290700 228600 519300	1191794	1191794 00 1191794	287433 287432 574865	306387 310542 616929	297900 297900 595800
7 34 000000	75 X 122 1.5SF .2101	2	OLADOJA, DAVE & TEMITOPE 54 MOORE AVENUE WALDWICK, NJ 54 MOORE AVENUE	07463	344700 241200 585900	1344641	1344641 00 1344641	324296 324296 648592	345681 350368 696049	336200 336200 672400
7 37 000000	75 X 122 1SFG1 .2101	2	DUEMMER MATTHEW P & CHRISTINE DEAN- 58 MOORE AVE WALDWICK, NJ 58 MOORE AVENUE	01175 07463	343300 140100 483400	1109403	1109403 00 1109403	267562 267562 535124	285206 289073 574279	277400 277400 554800
7 40 000000	50 X 120 2.5LT 1SF .1377	2	KEARNS, RYAN & AMBER 60 MOORE AVE WALDWICK, NJ 60 MOORE AVENUE	07463	288000 251600 539600	1238382	1238382 00 1238382	298669 298668 597337	318364 322681 641045	309600 309600 619200
7 42 000000	75 X 120 3.5LT 2SFG1 .2066	2	REIDY, MICHAEL & KRISTEN 62 MOORE AVENUE WALDWICK, NJ 62 MOORE AVENUE	07463	342000 234900 576900	1323986	1323986 00 1323986	319315 319314 638629	340371 344986 685357	331000 331000 662000

8092600

18572521

00

00

18572521

8991834

9580687

9286400

Block No. Lot No. Qualification Account No.	Land Dimensions Building Description Additional Lots Acreage	Prop. Class	Owner's Name Address City State Property Location	Billing Code Zip Code	Land Improvement Exemption Net Total	2025 Property Tax Special Dist	2025 Total Tax Deduction Net Tax	Amt.Billed 2025 1st Q 2nd Q Total	2nd Half 2025 3rd Q 4th Q Total	Preliminary 2026 Tax 1st Q 2nd Q Total
7 45 000000	75 X 119 2SFG1 .2049	2	REIDY, JOSEPH M. & TUI 66 MOORE AVENUE WALDWICK NJ 66 MOORE AVENUE	07463	340600 246800 587400	1348083	1348083 00 1348083	325126 325126 650252	346566 351265 697831	337000 337000 674000
7 48 000394	50 X 118 2.5LT 1.5SF .1354	2	METULES, CURTISS & LAUREN 68 MOORE AVE WALDWICK, NJ 68 MOORE AVENUE	07463	286200 194700 480900	1103666	1103666 00 1103666	266179 266178 532357	283731 287578 571309	275900 275900 551800
7 50 000000	5673 SF 1.5SF .1302	2	LIAMERO, FRANK J. & MICHELLE 70 MOORE AVE WALDWICK, NJ 70 MOORE AVENUE	01175 07463	315900 208400 524300	1203269	1203269 00 1203269	290200 290200 580400	309337 313532 622869	300800 300800 601600
7 53 000000	7759 SF 2SFG1 .1781	2	MONTESANO, THERESA M 72 MOORE AVE WALDWICK, NJ 72 MOORE AVENUE	07463	307800 345700 653500	1499783	1499783 00 1499783	361713 361712 723425	385565 390793 776358	374900 374900 749800
7 55 000000	50 X 100 2LT 2SFG1 .1148	2	OATES, MARY E. 74 MOORE AVE WALDWICK, NJ 74 MOORE AVENUE	00660 07463	270000 222800 492800	1130976	1130976 00 1130976	272765 272765 545530	290752 294694 585446	282700 282700 565400
7 57 000000	50 X 100 2LT 1.5SF .1148	2	PICINICH, LEIGH 78 MOORE AVE WALDWICK, NJ 78 MOORE AVENUE	07463	270000 185500 455500	1045373	1045373 00 1045373	252120 252119 504239	268745 272389 541134	261300 261300 522600
7 59 000000	50 X 100 2LT 1.5SFG1 .1148	2	LYNCH, RYAN JAMES 80 MOORE AVE WALDWICK, NJ 80 MOORE AVENUE	07463	270000 238300 508300	1166549	1166549 00 1166549	281344 281344 562688	299897 303964 603861	291600 291600 583200
7 61 000000	55 X 118 2.5LT 1.5SF .1490	2	WASILEWSKI, DAWID 86 CORTLANDT ST WALDWICK, NJ 86 CORTLANDT STREET	07463	297800 240800 538600	1236087	1236087 00 1236087	298115 298115 596230	317774 322083 639857	309000 309000 618000
7 63 000000	62 X 100 2.5LT 1.5SF .1423	2	MADDEN, THOMAS & TRACY 55 HIGHWOOD AVE WALDWICK, NJ 55 HIGHWOOD AVENUE	07463	292500 255100 547600	1256742	1256742 00 1256742	303097 303096 606193	323084 327465 650549	314200 314200 628400
7 66 000000	62X100 1.5SFG1 .1423	2	FLEMING, JAMES H. JR & WALSH, DAWN 53 HIGHWOOD AVE WALDWICK, NJ 53 HIGHWOOD AVENUE	07463	280800 230200 511000	1172745	1172745 00 1172745	282839 282838 565677	301490 305578 607068	293200 293200 586400
7 68 000000	75 X 123 1SF2G .2118	2	L.J. ORLAK 47 HIGHWOOD AVENUE WALDWICK, NEW JERSEY 47 HIGHWOOD AVENUE	07463	350500 230700 581200	1333854	1333854 00 1333854	321695 321694 643389	342908 347557 690465	333500 333500 667000
7 70 000000	50X141 3.5LT 1.5SF .1618	2	GRAY, LOIS A 45 HIGHWOOD AVE WALDWICK, NJ 45 HIGHWOOD AVENUE	07463	306900 318600 625500	1435523	1435523 00 1435523	346215 346214 692429	369045 374049 743094	358900 358900 717800
7 71 000000	50X141 3LT 1SFG1 .1618	2	BYRNE, ELIZABETH A. 43 HIGHWOOD AVENUE WALDWICK, N.J. 43 HIGHWOOD AVENUE	05801 07463	306900 195100 502000	1152090	1152090 00 1152090	277857 277857 555714	296180 300196 596376	288000 288000 576000
7 72 000406	50X141 3LT 1SFG1 .1618	2	DAYAN, CLAIREANNE & TENIDO JUSTIN 41 HIGHWOOD AVE WALDWICK, NJ 41 HIGHWOOD AVENUE	07463	306900 378300 685200	1572534	1572534 00 1572534	379259 379258 758517	404268 409749 814017	393100 393100 786200

7693800

17657274

00

00

17657274

8517040

9140234

8828200

Block No. Lot No. Qualification Account No.	Land Dimensions Building Description Additional Lots Acreage	Prop. Class	Owner's Name Address City State Property Location	Billing Code Zip Code	Land Improvement Exemption Net Total	2025 Property Tax Special Dist	2025 Total Tax Deduction Net Tax	Amt.Billed 2025 1st Q 2nd Q Total	2nd Half 2025 3rd Q 4th Q Total	Preliminary 2026 Tax 1st Q 2nd Q Total
7 73 000000	50X142 3LT 2SFG1 .1630	2	RINALDI, CHRISTOPHER & ERIN 39 HIGHWOOD AVE WALDWICK, NJ 39 HIGHWOOD AVENUE	07463	307800 238500 546300	1253759	1253759 00 1253759	295569 295569 591138	329125 333496 662621	313400 313400 626800
7 74 .00000	50X143 3LT 1.5SFG1 .1641	2	IRELAND, DONALD J 37 HIGHWOOD AVENUE WALDWICK, NJ 37 HIGHWOOD AVENUE	07463	308700 213300 522000	1197990	1197990 00 1197990	288927 288927 577854	307980 312156 620136	299500 299500 599000
7 75 000000	50X144 3LT 1.5SF .1653	2	SZABO, MIKLOS & CHRISTINE 35 HIGHWOOD AVENUE WALDWICK, NJ 35 HIGHWOOD AVENUE	07463	308700 517700 826400	1896588	1896588 00 1896588	457413 457412 914825	487576 494187 981763	474100 474100 948200
7 76 000410	50X144 3LT 1.5SFG1 .1653	2	RAIA, KATHLEEN 33 HIGHWOOD AVENUE WALDWICK, N.J. 33 HIGHWOOD AVENUE	06701 07463	309600 180700 490300	1125239	1125239 00 1125239	271381 271381 542762	289277 293200 582477	281300 281300 562600
7 77 000000	50X145 3LT 1CBG2 .1664	2	FORSBERG, ANNA M 31 HIGHWOOD AVE WALDWICK, NJ 31 HIGHWOOD AVENUE	07463	310500 466700 777200	1783674	1783674 00 1783674	428686 428686 857372	460042 466260 926302	445900 445900 891800
7 78 000000	50X145 3LT 1SSG2 .1664	2	ZUMBANO, JAMES S & CAROL A 29 HIGHWOOD AVE WALDWICK, NJ 29 HIGHWOOD AVENUE	00363 07463	310500 286500 597000	1370115	1370115 00 1370115	330440 330439 660879	352230 357006 709236	342500 342500 685000
7 79 000000	50X146 3LT 1SFG1 .1676	2	JAMES, VICTOR C III & DINA LYNN 27 HIGHWOOD AVE WALDWICK, NJ 27 HIGHWOOD AVENUE	07463	310500 241100 551600	1265922	1265922 00 1265922	305311 305310 610621	325444 329857 655301	316500 316500 633000
7 80 000000	50X146 3LT 1SFG1 .1676	2	LEONE, JAMES P & JENNIFFER 25 HIGHWOOD AVE WALDWICK, NJ 25 HIGHWOOD AVENUE	07463	311400 454900 766300	1758659	1758659 00 1758659	424147 424147 848294	452117 458248 910365	439700 439700 879400
7 81 000000	50X146 3LT 1SF .1676	2	FERRARA, JEREMY & JACQUELINE 23 HIGHWOOD AVENUE WALDWICK, NJ 23 HIGHWOOD AVENUE	07463	311400 247200 558600	1281987	1281987 00 1281987	309185 309185 618370	329574 334043 663617	320500 320500 641000
7 82 000415	50X147 3LT 1.5SFG1 .1687	2	ORECKINTO, PETER 21 HIGHWOOD AVE WALDWICK, NJ 21 HIGHWOOD AVENUE	07463	312300 248400 560700	1286807	1286807 00 1286807	310348 310347 620695	330813 335299 666112	321700 321700 643400
7 83 000000	50X147 3LT 1SFG1 .1687	2	COPELAND, J.D. & HELEN 19 HIGHWOOD AVENUE WALDWICK, N.J. 19 HIGHWOOD AVENUE	01175 07463	312300 295800 608100	1395590 v1	1395590 -25000 1370590	330334 330333 660667	352529 357394 709923	342600 342600 685200
7 84 000000	50X147 3LT 1SF .1687	2	ANDERLE, JACQUELINE 17 HIGHWOOD AVE WALDWICK, NJ 17 HIGHWOOD AVENUE	07463	309600 170000 479600	1100682	1100682 00 1100682	265459 265458 530917	282964 286801 569765	275200 275200 550400
7 85 000000	50X147 3LT 1SFG1 .1687	2	HASENBEIN, SUSAN 15 HIGHWOOD AVE WALDWICK, NJ 15 HIGHWOOD AVENUE	07463	314900 105900 420800	965736	965736 00 965736	232913 232913 465826	248272 251638 499910	241400 241400 482800
7 86 000000	100 X 149 6LT 1SFG1 .3421	2	SINGH, GURPREET & JEBY T 11 HIGHWOOD AVE WALDWICK, NJ 11 HIGHWOOD AVENUE	07463	374700 120100 494800	1135566	1135566 00 1135566	273872 273872 547744	291932 295890 587822	283900 283900 567800

8199700

18818314

00

25000

18793314

9047964

9745350

9396400

Block No. Lot No. Qualification Account No.	Land Dimensions Building Description Additional Lots Acreage	Prop. Class	Owner's Name Address City State Property Location	Billing Code Zip Code	Land Improvement Exemption Net Total	2025 Property Tax Special Dist	2025 Total Tax Deduction Net Tax	Amt.Billed 2025 1st Q 2nd Q Total	2nd Half 2025 3rd Q 4th Q Total	Preliminary 2026 Tax 1st Q 2nd Q Total
7 87	50X150 .1722	2	FARLEY, SEAN & ELLEN 9 HIGHWOOD AVE WALDWICK, NJ 9 HIGHWOOD AVENUE	07463	315000 467400 782400	1795608	1795608 00 1795608	433059 433058 866117	461616 467875 929491	448900 448900 897800
7 88 000000	50X150 1SFG2 .1722	2	CARNEVALE, PAMELA A 7 HIGHWOOD AVENUE WALDWICK, NJ 7 HIGHWOOD AVENUE	07463	315000 175700 490700	1126157	1126157 00 1126157	271603 271602 543205	289513 293439 582952	281500 281500 563000
7 90 000421	50X151 3LT 1SF .1733	2	COAN, JENNIFER 5 HIGHWOOD AVE WALDWICK, NJ 5 HIGHWOOD AVENUE	07463	315000 82200 397200	911574	911574 00 911574	219851 219850 439701	234348 237525 471873	227900 227900 455800
7 91 000422	13822 SF 5.5LT 2SFG1 .3173	2	SPINNLER, SHARON 3 HIGHWOOD AVENUE WALDWICK, NJ 3 HIGHWOOD AVENUE	07463	362300 202500 564800	1296216	1296216 00 1296216	312617 312617 625234	333232 337750 670982	324100 324100 648200
7 94 000000	71X169 5LT 1SF .2755	2	STARK, RICHARD C. JR. & LINDA 33 SUMMIT AVE WALDWICK, NJ 31 SUMMIT AVENUE 2H	01175 07463	355400 338300 693700	1592042	1592042 00 1592042	383963 383963 767926	409283 414833 824116	398000 398000 796000
7 95 000000	8368 SF 1SF .1921	2	AGUGLIARO, ANDREW & MELISSA 51 HIGHWOOD AVE WALDWICK, NJ 51 HIGHWOOD AVENUE	07463	334400 462700 797100	1829345	1829345 00 1829345	441195 441195 882390	470289 476666 946955	457300 457300 914600
8 1 000000	50X100 2 LT 1.5SF .1148	2	DUSTON, CHRISTOPHER S. 84 MOORE AVENUE WALDWICK, N.J. 84 MOORE AVENUE	07463	270000 151900 421900	968261	968261 00 968261	233522 233522 467044	248921 252296 501217	242100 242100 484200
8 3 000000	75X100 3 LT 1SFG2 .1722	2	GUERRIERI, JOSEPH F 86 MOORE AVE WALDWICK, NJ 86 MOORE AVENUE	07463	315000 204700 519700	1192712	1192712 00 1192712	287654 287654 575308	306623 310781 617404	298200 298200 596400
8 6 000000	75X100 3 LT 2SFG1 .1722	2	FOLKER, CAROLYN D 90 MOORE AVENUE WALDWICK, N.J. 90 MOORE AVENUE	07463	315000 212600 527600	1210842 w1	1210842 -25000 1185842	285777 285776 571553	305034 309255 614289	296500 296500 593000
8 9 000000	53X100 2 LT 1SF .1217	2	FARHI, ELISA & WASSEL, MICHAEL 85 CORTLANDT STREET WALDWICK, NJ 85 CORTLANDT STREET	07463	275400 204600 480000	1101600	1101600 00 1101600	265680 265680 531360	283200 287040 570240	275400 275400 550800
8 11 000000	50X100 2 LT 1SF .1148	2	FRANKEL, JASON 80 CENTRE ST WALDWICK, NJ 80 CENTRE STREET	07463	270000 228200 498200	1143369	1143369 00 1143369	275754 275754 551508	293938 297923 591861	285800 285800 571600
8 13 000000	50X100 2 LT 2SFG1 .1148	2	PIKUL, DAVID R. & WENDY A. 65 HIGHWOOD AVE WALDWICK, NJ 65 HIGHWOOD AVENUE	00170 07463	270000 258600 528600	1213137	1213137 00 1213137	292580 292580 585160	311874 316103 627977	303300 303300 606600
8 15 000000	50X100 2 LT 1.5SF .1148	2	ALEXANDER, MARGIN & MYKULA, OLHA 63 HIGHWOOD AVE WALDWICK, NJ 63 HIGHWOOD AVENUE	07463	270000 234700 504700	1158287	1158287 00 1158287	279352 279351 558703	297773 301811 599584	289600 289600 579200
8 17 000000	50X100 2 LT 1.5SF .1148	2	HOMMEN, KELLY 61 HIGHWOOD AVE WALDWICK, NJ 61 HIGHWOOD AVENUE	07463	270000 162700 432700	993047	993047 00 993047	239500 239499 478999	255293 258755 514048	248300 248300 496600

7639300

17532197

00

25000

17507197

8444208

9062989

8753800

Block No. Lot No. Qualification Account No.	Land Dimensions Building Description Additional Lots Acreage	Prop. Class	Owner's Name Address City State Property Location	Billing Code Zip Code	Land Improvement Exemption Net Total	2025 Property Tax Special Dist	2025 Total Tax Deduction Net Tax	Amt.Billed 2025 1st Q 2nd Q Total	2nd Half 2025 3rd Q 4th Q Total	Preliminary 2026 Tax 1st Q 2nd Q Total
8 19 000000	50X100 2 LT 1.5SF .1148	2	KANAWATI, ISSA & JACLYN 59 HIGHWOOD AVE WALDWICK, NJ 59 HIGHWOOD AVENUE	07463	270000 341300 611300	1402934	1402934 00 1402934	338355 338354 676709	360667 365558 726225	350700 350700 701400
9 1 000435	51X100 2 LT 1SFG1 .1171	2	SABATELLO, THOMAS 50 HIGHWOOD AVE WALDWICK, NJ 50 HIGHWOOD AVENUE	07463	275400 198500 473900	1087601	1087601 00 1087601	262304 262304 524608	279601 283392 562993	271900 271900 543800
9 3 000000	13787 SF 1.5SFG1 .3165	2	LAVOIE, JOHN F. & NANCY J. 54 HIGHWOOD AVENUE WALDWICK NJ 54 HIGHWOOD AVENUE	07463	315000 236000 551000	1264545	1264545 00 1264545	304979 304978 609957	325090 329498 654588	316100 316100 632200
9 6 000000	90X132 1.5SBG2 .2727	2	NARDONE, ARTHUR 74 CORTLANDT STREET WALDWICK, NEW JERSEY 74 CORTLANDT STREET	07463	365900 264000 629900	1445621	1445621 00 1445621	00 00 1445621	720291 725330 1445621	361400 361400 722800
9 10 000000	75X100 3LT 1.5SFG2 .1722	2	ROOST REAL ESTATE TRUST 93 SUMMIT AVENUE WALDWICK, NJ 93 SUMMIT AVENUE	07463	315000 268800 583800	1339821	1339821 00 1339821	323134 323133 646267	344442 349112 693554	335000 335000 670000
9 13 000439	65X100 2.5LT 1SFG1 .1492	2	ANDRYCHEWICZ, BRIAN P ETAL 89 SUMMIT AVENUE WALDWICK, NJ 89 SUMMIT AVE	07463	292500 227400 519900	1193171	1193171 00 1193171	287765 287765 575530	306741 310900 617641	298300 298300 596600
9 15 000000	55X135 3LT 1SFG1 .1705	2	LEVINE, CHARLES & ANNEBELLE 87 SUMMIT AVE WALDWICK, NJ 87 SUMMIT AVENUE	07463	318500 274800 593300	1361624	1361624 00 1361624	328392 328391 656783	350047 354794 704841	340400 340400 680800
9 16 000000	55X135 3LT 1.5SFG1 .1705	2	GYSIN, CHRISTOPHER & CHRISTINE M. 85 SUMMIT AVENUE WALDWICK, N.J. 85 SUMMIT AVENUE	07463	313700 298600 612300	1405229	1405229 00 1405229	338908 338908 677816	361257 366156 727413	351300 351300 702600
9 18 000000	12150 SF 1SF2GP .2789	2	URGO, DONALD & SUSAN 81 SUMMIT AVENUE WALDWICK, NEW JERSEY 81 SUMMIT AVENUE	07463	353400 316000 669400	1536273	1536273 00 1536273	370513 370513 741026	394946 400301 795247	384100 384100 768200
9 19 000000	75X145 4.5LT 2SFG1 .2497	2	BASILE, MICHAEL & CONNELLY, MEGAN 79 SUMMIT AVE WALDWICK, NJ 79 SUMMIT AVENUE	07463	362600 166200 528800	1213596	1213596 00 1213596	292691 292691 585382	311992 316222 628214	303400 303400 606800
9 21 000000	75X145 4.5LT 2SFG1 .2497	2	CARULLO, CHRISTINA J. & THOMAS G. 75 SUMMIT AVE WALDWICK, NJ 75 SUMMIT AVENUE	07463	362600 213000 575600	1321002	1321002 00 1321002	318595 318594 637189	339604 344209 683813	330300 330300 660600
9 22 000000	50X145 3.5LT 1SFG1 .1664	2	MINASSIAN, KEVIN & JULIENNE 73 SUMMIT AVE WALDWICK, NJ 73 SUMMIT AVENUE	07463	310500 387300 697800	1601451	1601451 00 1601451	386233 386232 772465	411702 417284 828986	400400 400400 800800
9 23 000000	50X145 3.5LT 1.5SFG1 .1664	2	SEVERS, KEVIN & KRISTEN 71 SUMMIT AVE WALDWICK, NJ 71 SUMMIT AVENUE	07463	310500 174800 485300	1113764	1113764 00 1113764	268614 268613 537227	286327 290210 576537	278400 278400 556800
9 24 000000	100X145 6 LT 1.5SFG2 .3329	2	RICHMOND, JOHN & CAITLIN 67 SUMMIT AVE WALDWICK, NJ 67 SUMMIT AVENUE	07463	373500 276700 650200	1492209	1492209 00 1492209	359886 359886 719772	383618 388819 772437	373100 373100 746200

8182500

18778841

00

00

18778841

8360731

10418110

9389600

Block No. Lot No. Qualification Account No.	Land Dimensions Building Description Additional Lots Acreage	Prop. Class	Owner's Name Address City State Property Location	Billing Code Zip Code	Land Improvement Exemption Net Total	2025 Property Tax Special Dist	2025 Total Tax Deduction Net Tax	Amt.Billed 2025 1st Q 2nd Q Total	2nd Half 2025 3rd Q 4th Q Total	Preliminary 2026 Tax 1st Q 2nd Q Total
9 26 000447	100X145 6 LTS .3329	2	JOHNSON, DAVID R & DOROTHY 63 SUMMIT AVE WALDWICK, NJ 63 SUMMIT AVENUE	07463	373500 230300 603800	1385721	1385721 00 1385721	334204 334203 668407	356242 361072 717314	346400 346400 692800
9 28 000000	100X145 6 LT 1.5SFG1 .3329	2	GEISMAR, ROBERT M & ARLIN S 61 SUMMIT AVE WALDWICK, NJ 61 SUMMIT AVENUE	07463	373500 507000 880500	2020748	2020748 00 2020748	487357 487357 974714	519495 526539 1046034	505200 505200 1010400
9 30 000000	50X145 3.5LT 1SFG1 .1664	2	RAMOS, JESSICA 57 SUMMIT AVE WALDWICK, NJ 57 SUMMIT AVENUE	07463	310500 134400 444900	1021046	1021046 00 1021046	246253 246252 492505	262491 266050 528541	255300 255300 510600
9 31 000000	50X145 3.5LT 1SFG1 .1664	2	SMITH, MATTHEW J & MCCORMICK, THOMAS P 55 SUMMIT AVENUE WALDWICK, NJ 55 SUMMIT AVENUE	07463	310500 163700 474200	1088289	1088289 00 1088289	262470 262470 524940	279778 283571 563349	272100 272100 544200
9 32 000000	70X145 4LT 1.5SCBG1 .2330	2	FRUSCELLA, ADAM & KRYSTAL 53 SUMMIT AVENUE WALDWICK, NJ 53 SUMMIT AVENUE	07463	360400 216800 577200	1324674	1324674 00 1324674	319481 319480 638961	340548 345165 685713	331200 331200 662400
9 33 000000	12962 SF 1SCBG2 .2976	2	SCHNEIDER, PETER K. 51 SUMMIT AVE WALDWICK NJ 51 SUMMIT AVENUE	07463	372200 306400 678600	1557387	1557387 00 1557387	375605 375605 751210	400374 405803 806177	389300 389300 778600
9 35 000000	14796 SF 1SFG2 .3397	2	RICKLEY, BILLY 45 SUMMIT AVE WALDWICK, NJ 45 SUMMIT AVENUE	07463	372800 282800 655600	1504602	1504602 00 1504602	362875 362874 725749	386804 392049 778853	376200 376200 752400
9 37 000000	95XIRR 5.5LT 1SBG2 .0000	2	FIGULA, THOMAS & MUNIER, MICHELLE 43 SUMMIT AVENUE WALDWICK, N.J. 43 SUMMIT AVENUE	07463	378500 233900 612400	1405458	1405458 00 1405458	338964 338963 677927	361316 366215 727531	351400 351400 702800
9 39 000456	11023 SF 1SFG1 .2531	2	SCHIERLOH, STEPHEN M 10 HIGHWOOD AVE WALDWICK, NJ 10 HIGHWOOD AVENUE	07463	299200 228000 527200	1209924	1209924 00 1209924	291806 291805 583611	311048 315265 626313	302500 302500 605000
9 40 000000	75X145 1SSG2 .2497	2	LONGO, PETER L. & CAMACHO, KERRY P.M 12 HIGHWOOD AVE WALDWICK, NJ 12 HIGHWOOD AVENUE	07463	362600 297100 659700	1514012	1514012 00 1514012	365144 365144 730288	389223 394501 783724	378500 378500 757000
9 41 000000	75X145 1SFG1 .2497	2	HEISLER FAMILY TRUST 14 HIGHWOOD AVE WALDWICK, NJ 14 HIGHWOOD AVENUE	07463	362600 247600 610200	1400409	1400409 00 1400409	337746 337746 675492	360018 364899 724917	350100 350100 700200
9 43.01 000000	.2497 AC .2497	2	JAGMOHAN, JAYMIN & SEJAL SHAH 18 HIGHWOOD AVENUE WALDWICK, NJ 18 HIGHWOOD AVENUE	07463 R100	362600 629400 992000	2276640	2276640 00 2276640	549072 549072 1098144	585280 593216 1178496	569200 569200 1138400
9 43.02 000000	.2497 AC .2497	2	KING, MEGHAN & DANIEL 20 HIGHWOOD AVE WALDWICK, NJ 20 HIGHWOOD AVENUE	07463 R100	362600 712600 1075200	2467584	2467584 00 2467584	595124 595123 1190247	634368 642969 1277337	616900 616900 1233800
9 46 000460	50X145 2.5LT 2SSG1 .1664	2	MOORE, THOMAS & MEGHAN 24 HIGHWOOD AVE WALDWICK, NJ 24 HIGHWOOD AVENUE	07463	310500 249200 559700	1284512	1284512 00 1284512	296123 296122 592245	343895 348372 692267	321100 321100 642200

9351200

21461006

00

00

21461006

10324440

11136566

10730800

Block No. Lot No. Qualification Account No.	Land Dimensions Building Description Additional Lots Acreage	Prop. Class	Owner's Name Address City State Property Location	Billing Code Zip Code	Land Improvement Exemption Net Total	2025 Property Tax Special Dist	2025 Total Tax Deduction Net Tax	Amt.Billed 2025 1st Q 2nd Q Total	2nd Half 2025 3rd Q 4th Q Total	Preliminary 2026 Tax 1st Q 2nd Q Total
9 47 000000	50X145 2.5LT 1SFG2 .1664	2	KANG, CHRIS & JUNG, SUN HEE 26 HIGHWOOD AVE WALDWICK, NJ 26 HIGHWOOD AVENUE	07463	310500 198200 508700	1167467	1167467 00 1167467	281566 281565 563131	300133 304203 604336	291900 291900 583800
9 48 000000	50X145 5.5LT 1SFG1 .1664	2	HOTI, JACLYN & UJKAN 28 HIGHWOOD AVE WALDWICK, NJ 28 HIGHWOOD AVENUE	07463	310500 204100 514600	1181007	1181007 00 1181007	284831 284831 569662	303614 307731 611345	295300 295300 590600
9 49 000000	50X145 2SFG1 .1664	2	BAILEY, NIKISHA 30 HIGHWOOD AVENUE WALDWICK, NJ 30 HIGHWOOD AVENUE	07463	310500 303200 613700	1408442	1408442 00 1408442	339683 339683 679366	362083 366993 729076	352100 352100 704200
9 50 000000	50X145 2.5LT 1.5SF .1664	2	MISSERI, GIUSEPPE & SUZANNE 32 HIGHWOOD AVE. WALDWICK, NJ 32 HIGHWOOD AVENUE	01175 07463	310500 156300 466800	1071306	1071306 00 1071306	258374 258374 516748	275412 279146 554558	267800 267800 535600
9 51 000000	50X145 2.5LT 1.5SFG1 .1664	2	TOEPERT, GLENN & BARBARA 34 HIGHWOOD AVENUE WALDWICK NJ 34 HIGHWOOD AVENUE	00672 07463	310500 201100 511600	1174122	1174122 00 1174122	283171 283170 566341	301844 305937 607781	293500 293500 587000
9 52 000000	50X145 2.5LT 1.5SF .1664	2	KUSTRA, JACEK & EWA 36 HIGHWOOD AVENUE WALDWICK, NJ 36 HIGHWOOD AVENUE	07463	310500 160200 470700	1080257	1080257 00 1080257	260533 260532 521065	277713 281479 559192	270100 270100 540200
9 53 000000	50X145 2.5LT 1.5SFG1 .1664	2	MATHEW, BEN & HAUKSDOTTIR, HELGA 38 HIGHWOOD AVENUE WALDWICK, NJ 38 HIGHWOOD AVENUE	07463	310500 279300 589800	1353591	1353591 00 1353591	326455 326454 652909	347982 352700 700682	338400 338400 676800
9 54 000000	50X145 2.5LT 1SBG1 .1664	2	GIOVANNIELLI, ROBERT & TARA 40 HIGHWOOD AVENUE WALDWICK, N.J. 40 HIGHWOOD AVENUE	07463	310500 201700 512200	1175499	1175499 00 1175499	283503 283503 567006	302198 306295 608493	293900 293900 587800
9 55 000468	11250 SF 1SFG1 .2583	2	VEHRKENS, KENNETH J 42 HIGHWOOD AVE WALDWICK, NJ 42 HIGHWOOD AVENUE	07463	363300 262600 625900	1436441	1436441 00 1436441	346436 346436 692872	369281 374288 743569	359100 359100 718200
9 57 002474	88X155 5.5LT 1SFG1 .3131	2	DAISY, MARQUIS & AGRAMONTE, ADRIA V 44 HIGHWOOD AVE WALDWICK, NJ 44 HIGHWOOD AVENUE	07463	352400 340700 693100	1590665	1590665 00 1590665	383631 383631 767262	408929 414474 823403	397700 397700 795400
9 59 000000	60X155 3.75LT 1SFG1 .2135	2	TSONGAS, GERASIMOS & PANAGIOTA 48 HIGHWOOD AVENUE WALDWICK NJ 48 HIGHWOOD AVENUE	00660 07463	336200 465700 801900	1840361	1840361 00 1840361	443852 443852 887704	473121 479536 952657	460100 460100 920200
10 1 000000	50X100 2 LT 1.5SFG1 .1148	2	HELLRIEGEL, MARC 58 HIGHWOOD AVE WALDWICK, NJ 58 HIGHWOOD AVENUE	07463	270000 214400 484400	1111698	1111698 00 1111698	268116 268115 536231	285796 289671 575467	277900 277900 555800
10 3 000000	50X100 2 LT 1.5SF .1148	2	MINERVINI, ANTHONY & KELLYANN 60 HIGHWOOD AVE WALDWICK, NJ 60 HIGHWOOD AVENUE	07463	270000 232300 502300	1152779	1152779 00 1152779	278023 278023 556046	296357 300376 596733	288200 288200 576400
10 5 000000	50X100 2 LT 1.5SF .1148	2	MOLLMAN, HENRY J. & KATHLEEN J. 62 HIGHWOOD AVENUE WALDWICK, N.J. 62 HIGHWOOD AVENUE	01175 07463	270000 170300 440300	1010489	1010489 00 1010489	243706 243706 487412	259777 263300 523077	252600 252600 505200

7736000

17754124

00

00

17754124

8563755

9190369

8877200

Block No. Lot No. Qualification Account No.	Land Dimensions Building Description Additional Lots Acreage	Prop. Class	Owner's Name Address City State Property Location	Billing Code Zip Code	Land Improvement Exemption Net Total	2025 Property Tax Special Dist	2025 Total Tax Deduction Net Tax	Amt.Billed 2025 1st Q 2nd Q Total	2nd Half 2025 3rd Q 4th Q Total	Preliminary 2026 Tax 1st Q 2nd Q Total
10 7 000000	50X100 2 LT 1.5SF .1148	2	GERBASIO, CHARLES P. & KATHLEEN 64 HIGHWOOD AVE WALDWICK, NJ 64 HIGHWOOD AVENUE	07463	270000 195500 465500	1068323	1068323 00 1068323	257655 257654 515309	274645 278369 553014	267100 267100 534200
10 9 000000	50X100 2 LT 1SFG1 .1148	2	WESDYK, JOHN C & ELIZ J 73 CORTLANDT STREET WALDWICK NJ 73 CORTLANDT STREET	07463	270000 138800 408800	938196	938196 00 938196	226271 226271 452542	241192 244462 485654	234500 234500 469000
10 13 000000	90X100 3.5LT 1.5SF .2066	2	MCKEVITT, KARA M & MATTHEW THOMAS 68 CENTRE STREET WALDWICK, NJ 68 CENTRE STREET	07463	342000 235400 577400	1325133	1325133 00 1325133	319591 319591 639182	340666 345285 685951	331300 331300 662600
10 17 000476	50X100 2 LT 1.5SF .1148	2	MEEHAN, BRIAN J & DIANA H 103 SUMMIT AVENUE WALDWICK, NJ 103 SUMMIT AVENUE	07463	270000 203500 473500	1086683	1086683 00 1086683	262083 262082 524165	279365 283153 562518	271700 271700 543400
10 19 000000	50X100 2 LT 1SFG1 .1148	2	CARDINALE, LUCEEN 101 SUMMIT AVE WALDWICK, NJ 101 SUMMIT AVE	07463	270000 197000 467000	1071765	1071765 00 1071765	258485 258484 516969	275530 279266 554796	267900 267900 535800
10 21 000000	50X140 3 LT 1SFG1 .1607	2	BANELIAN, VIKEN & TALEEN 99 SUMMIT AVE WALDWICK, NJ 99 SUMMIT AVENUE	07463	305100 262300 567400	1302183	1302183 00 1302183	314056 314056 628112	334766 339305 674071	325500 325500 651000
10 23 000000	50X140 3 LT 1.5SF .1607	2	AGUGLIARO, PATRICIA A. & JOSEPH A. 97 SUMMIT AVENUE WALDWICK NJ 97 SUMMIT AVENUE	01175 07463	305100 223500 528600	1213137	1213137 00 1213137	292580 292580 585160	311874 316103 627977	303300 303300 606600
11 1 000000	66X169 4.5LT 1.5SFG1 .2561	2	BENEDETTO, DOMINICK JR. & COPPOLA, G 102 SUMMIT AVENUE WALDWICK NJ 102 SUMMIT AVENUE	07463	348700 184100 532800	1222776	1222776 00 1222776	294905 294905 589810	314352 318614 632966	305700 305700 611400
11 2 000000	75X100 3LT 1.5SFG1 .1722	2	SIMEONE, JOSEPH A. 106 SUMMIT AVENUE WALDWICK, N.J. 106 SUMMIT AVENUE	01175 07463	315000 242300 557300	1279004	1279004 00 1279004	308466 308465 616931	328807 333266 662073	319800 319800 639600
11 5 000482	50X100 2 LT 1SF .1148	2	KAY, PETER & WATSON, ANDREA 108 SUMMIT AVE WALDWICK, NJ 108 SUMMIT AVENUE	07463	270000 223600 493600	1132812	1132812 00 1132812	273208 273207 546415	291224 295173 586397	283200 283200 566400
11 7 000483	60X148 3.5LT 1SF .2039	2	TUMMINIA, MATTHEW 60 CORTLAND STREET WALDWICK, NJ 60 CORTLANDT STREET	07463	339800 165500 505300	1159664	1159664 00 1159664	279684 279683 559367	298127 302170 600297	289900 289900 579800
11 10 000000	50X100 2 LT 1.5SFG1 .1148	2	FREEMAN, DANIEL P & CRON, SARAH E 59 BERGEN AVENUE WALDWICK, NJ 59 BERGEN AVENUE	07463	270000 280800 550800	1264086	1264086 00 1264086	304868 304868 609736	324972 329378 654350	316000 316000 632000
11 12 000485	50X100 2 LT 1SF .1148	2	LAYMAN, ALEX J. & EILEEN F. 57 BERGEN AVE WALDWICK NJ 57 BERGEN AVENUE	02640 07463	270000 202200 472200	1083699	1083699 00 1083699	261363 261363 522726	278598 282375 560973	270900 270900 541800
11 14 000000	7275 SF 3LT 1.5SFG1 .1670	2	BURNEY, DANIELLE & PATRICK 55 BERGEN AVENUE WALDWICK, NJ 55 BERGEN AVENUE	07463	312300 300700 613000	1406835	1406835 00 1406835	339296 339295 678591	361670 366574 728244	351700 351700 703400

7213200

16554296

00

00

16554296

7985015

8569281

8277000

Block No. Lot No. Qualification Account No.	Land Dimensions Building Description Additional Lots Acreage	Prop. Class	Owner's Name Address City State Property Location	Billing Code Zip Code	Land Improvement Exemption Net Total	2025 Property Tax Special Dist	2025 Total Tax Deduction Net Tax	Amt.Billed 2025 1st Q 2nd Q Total	2nd Half 2025 3rd Q 4th Q Total	Preliminary 2026 Tax 1st Q 2nd Q Total
11 17 000000	43X93 2LT 2SFG1 .0918	2	MC LOUGHLIN, EILISH 53 BERGEN AVE WALDWICK, NJ 53 BERGEN AVENUE	07463	252000 150400 402400	923508	923508 00	222729 222728	237416 240635	230900 230900
11 18.01	70X93 .1494	2	ROCHE, JOHN M. & EILEEN M. 47 BERGEN AVENUE WALDWICK, N.J. 47 BERGEN AVENUE	07463	297200 131800 429000	984555	984555 00	237452 237451	253110 256542	246100 246100
11 18.02	70X93 .1494	2	SKORUPA, MICHAEL & LAURA 51 BERGEN AVENUE WALDWICK, N.J. 51 BERGEN AVENUE	07463	297100 418000 715100	1641155	1641155 00	395808 395808	421909 427630	410300 410300
11 19 000000	71X135 4LT 1SF .2200	2	YERKES, LORNA (AKA) WARMUTH 45 BERGEN AVE WALDWICK NJ 45 BERGEN AVENUE	07463	362000 188600 550600	1263627	1263627 00	304757 304757	324854 329259	315900 315900
11 20 000000	75X135 4LT 2SS U .2324	2	QUINTANO, STEVEN T & KARLEIGH M 43 BERGEN AVENUE WALDWICK, NJ 43 BERGEN AVENUE	07463	360400 368000 728400	1671678	1671678 00	403170 403169	429756 435583	417900 417900
11 22 000000	50X148 3LT 1SF .1699	2	IMBRIANI, LAUREN M. & MATTHEW J. 39 BERGEN AVE WALDWICK, NJ 39 BERGEN AVENUE	07463	313200 655000 968200	2222019	2222019 00	390882 390882	716255 724000	555500 555500
11 23 000000	75X148 4LT 1SFG1 .2548	2	ROGER, CHRISTOPHER A. 37 BERGEN AVENUE WALDWICK, N.J. 37 BERGEN AVENUE	07463	363300 206100 569400	1306773	1306773 00	315163 315163	335946 340501	326700 326700
11 25 000000	75X148 3LT 1.5SF .2548	2	STANTON, RICHARD TRSTE 33 BERGEN AVENUE WALDWICK, NJ 33 BERGEN AVENUE	07463	363300 166900 530200	1216809	1216809 00	293466 293466	312818 317059	304200 304200
11 26 000000	50X135 2.5LT 1.5SFG1 .1550	2	SCHNEIDER, MICHAEL C. & LYNN E. 31 BERGEN AVENUE WALDWICK, N.J. 31 BERGEN AVENUE	07463	301500 255100 556600	1277397	1277397 00	308078 308078	328394 332847	319300 319300
11 27 000000	50X135 2.5LT 1SFG1 .1550	2	NEGRON-PANTUSO, DENISE 29 BERGEN AVENUE WALDWICK, N.J. 29 BERGEN AVENUE	01175 07463	301500 163400 464900	1066946	1066946 00	257323 257322	274291 278010	266700 266700
11 28 000000	50X135 2.5LT 2SF .1550	2	MCKENZIE, RAYMOND LEE 27 BERGEN AVE WALDWICK, NJ 27 BERGEN AVENUE	07463	301500 205500 507000	1163565	1163565 00	280625 280624	299130 303186	290900 290900
11 29 000000	50X135 1SFG2 .1550	2	HAWKINS, ROBERT S. & CHRISTINE 25 BERGEN AVE WALDWICK, NJ 25 BERGEN AVENUE	07463	301500 305000 606500	1391918	1391918 00	335698 335698	357835 362687	348000 348000
11 30	50 X 135 1.5SFG2 .1550	2	HEIT, STUART & STACY 23 BERGEN AVE WALDWICK, NJ 23 BERGEN AVENUE	00672 07463	301500 174200 475700	1091732	1091732 00	263300 263300	280663 284469	272900 272900
11 31 000000	50X130 2.5 LT 1.5SFG1 .1492	2	CERCHIO, LORRAINE 21 BERGEN AVE. WALDWICK, N.J. 21 BERGEN AVENUE	07463	297000 199900 496900	1140386 S1 WL	1140386 -50000 1090386	262535 262534	280671 284646	272600 272600

8000900

18362068

00

50000

18312068

8541966

9770102

9155800

Block No. Lot No. Qualification Account No.	Land Dimensions Building Description Additional Lots Acreage	Prop. Class	Owner's Name Address City State Property Location	Billing Code Zip Code	Land Improvement Exemption Net Total	2025 Property Tax Special Dist	2025 Total Tax Deduction Net Tax	Amt.Billed 2025 1st Q 2nd Q Total	2nd Half 2025 3rd Q 4th Q Total	Preliminary 2026 Tax 1st Q 2nd Q Total
11 32 000000	50X130 2.5 LT 2SFG1 .1492	2	YSERN, MARCEL & MELISSA 19 BERGEN AVE WALDWICK, NJ 19 BERGEN AVENUE	07463	297000 249000 546000	1253070	1253070 00 1253070	302211 302211 604422	322140 326508 648648	313300 313300 626600
11 33 000500	50X91 2LT 1SFG1 .1045	2	MONCADA, JOSEPH 17 BERGEN AVENUE WALDWICK, NJ 17 BERGEN AVENUE	07463	261900 167700 429600	985932	985932 00 985932	237784 237783 475567	253464 256901 510365	246500 246500 493000
11 34 000000	50X91 2LT 2SFG2 .1045	2	WESSOL, MATTHEW & LAUREN 15 BERGEN AVE WALDWICK, NJ 15 BERGEN AVENUE	07463	261900 200900 462800	1062126	1062126 00 1062126	256160 256160 512320	273052 276754 549806	265500 265500 531000
11 35 000000	50X91 2LT 2SFG1 .1045	2	SCHRAM, GEORGE T. & TERESA M. 13 BERGEN AVE WALDWICK, NJ 13 BERGEN AVENUE	07463	261900 154500 416400	955638	955638 00 955638	230478 230477 460955	245676 249007 494683	238900 238900 477800
11 36.01 000000	50X140 2.5LT 2SFG1 .1607	2	BIANGO, JONATHAN 11 BERGEN AVENUE WALDWICK, NJ 11 BERGEN AVENUE	07463	306000 173500 479500	1100453	1100453 00 1100453	265404 265403 530807	282905 286741 569646	275100 275100 550200
11 37 000000	7722 SF 1SFG1 .1773	2	SEEVERS JR, EDWARD F 168 N MAPLE AVE RIDGEWOOD, NJ 9 BERGEN AVENUE	07450	308700 260200 568900	1305626	1305626 00 1305626	314887 314886 629773	335651 340202 675853	326400 326400 652800
11 38 000506	5820 SF 2SFG1 .1336	2	YICK, RONALD & DOROTHY 7 BERGEN AVENUE WALDWICK NJ 7 BERGEN AVENUE	07463 02640	289800 242200 532000	1220940	1220940 00 1220940	294462 294462 588924	313880 318136 632016	305200 305200 610400
11 39 000013	7681 SF 1SFBG2 .1763	2	DELLISANTI TRST %MARTINO/DELLISANTI 347 NORTH HALEDON AVENUE NORTH HALEDON, NJ 5 BERGEN AVENUE	07508	292500 253100 545600	1252152	1252152 00 1252152	301990 301989 603979	321904 326269 648173	313000 313000 626000
11 41 000014	7108 SF 2SF .1632	2	GRECO, BARBARA 109 FRANKLIN TURNPIKE WALDWICK, NJ 109 FRANKLIN TURNPIKE	07463	288000 272700 560700	1286807	1286807 00 1286807	310348 310347 620695	330813 335299 666112	321700 321700 643400
11 43 000000	50X275 5.5LT 2SFG1 .3157	15F	WEST BERGEN MENTAL HEALTH CTR. INC. 120 CHESTNUT STREET RIDGEWOOD, N.J. 111 FRANKLIN TURNPIKE	07450	*EXEMPT*	00	00 00 00	00 00 00	00 00 00	00 00 00
11 45 000000	80X100 3LT 1SFG1 .1837	2	GAGLIANO, FRANK & MAGURNO, CARMELIN 117 FRANKLIN TURNPIKE WALDWICK, N.J. 115 FRANKLIN TURNPIKE	07463	255000 243600 498600	1144287	1144287 00 1144287	275975 275975 551950	294174 298163 592337	286100 286100 572200
11 46 000000	81X100 3LT 1SFG1 .1860	2	GAGLIANO, FRANK & ROSE 117 FRANKLIN TURNPIKE WALDWICK NJ 117 FRANKLIN TURNPIKE	07463 00660	256300 212500 468800	1075896	1075896 00 1075896	259481 259481 518962	276592 280342 556934	269000 269000 538000
11 47 000000	78X161 4LT 1SFG1 .2883	2	CUOCO, JASON & CATERINA CUOCO 2 PARK AVENUE WALDWICK, N.J. 2 PARK AVENUE	07463 00672	337700 226700 564400	1295298	1295298 00 1295298	312396 312395 624791	332996 337511 670507	323800 323800 647600
11 49 000000	79X161 4LT 1SFG1 .2920	2	GALLO, MICHAEL A & LEAH M 4 PARK AVENUE WALDWICK, NJ 4 PARK AVENUE	07463	342000 194400 536400	1231038	1231038 00 1231038	295127 295126 590253	318247 322538 640785	307800 307800 615600

6609700

15169263

00

00

15169263

7313398

7855865

7584600

Block No. Lot No. Qualification Account No.	Land Dimensions Building Description Additional Lots Acreage	Prop. Class	Owner's Name Address City State Property Location	Billing Code Zip Code	Land Improvement Exemption Net Total	2025 Property Tax Special Dist	2025 Total Tax Deduction Net Tax	Amt.Billed 2025 1st Q 2nd Q Total	2nd Half 2025 3rd Q 4th Q Total	Preliminary 2026 Tax 1st Q 2nd Q Total
11 50 000555	13100 SF 5.5LT 1.5SFG1 .3007	2	GUGLIELMOTTI, JOHN & KERRY J. 12 PARK AVENUE WALDWICK NJ 12 PARK AVENUE	07463	367500 244000 611500	1403393	1403393 00 1403393	338466 338465 676931	360785 365677 726462	350800 350800 701600
11 52 000016	8714 SF 1SFG1 .2000	2	CASTALDO, JOHN A 60 SUMMIT AVE WALDWICK, NJ 60 SUMMIT AVENUE	07463	336900 311300 648200	1487619	1487619 00 1487619	358779 358779 717558	382438 387623 770061	371900 371900 743800
11 53 000000	50X173 3.5LT 1SF .1986	2	HIMES, MICHELLE M. 62 SUMMIT AVE WALDWICK NJ 62 SUMMIT AVENUE	07463	335700 255800 591500	1357493	1357493 00 1357493	327396 327395 654791	348985 353717 702702	339400 339400 678800
11 54 000000	50X168 3.5LT 1SF .1928	2	HELLRIEGEL, C. & CARDENAS, J. 64 SUMMIT AVE WALDWICK, NJ 64 SUMMIT AVENUE	07463	331200 287500 618700	1419917	1419917 00 1419917	342451 342451 684902	365033 369982 735015	355000 355000 710000
11 55 000000	50X168 3.5LT 1SF .1928	15F	EZYK, CARTNEY, & DIANA 66 SUMMIT AVE WALDWICK NJ 66 SUMMIT AVE	01175 07463	*EXEMPT*	00	00 00 00	00 00 00	00 00 00	00 00 00
11 56.01 000000	50X130 3.5 LT 1SF .1492	2	TUNIS, JASON & CHRISTINA 68 SUMMIT AVENUE WALDWICK, NJ 68 SUMMIT AVENUE	07463	297000 222100 519100	1191335	1191335 00 1191335	287322 287322 574644	306269 310422 616691	297800 297800 595600
11 57.01 000000	50X130 3.5 LT 2SF .1492	2	TERLEMEZIAN, ARAM D. & NELLIE 59 CENTRE STREET WALDWICK, NJ 70 SUMMIT AVENUE	07463	297000 224900 521900	1197761	1197761 00 1197761	288872 288872 577744	307921 312096 620017	299400 299400 598800
11 58.01 000000	50X125 2.5LT 1SF2G .1435	2	JOSEPH, MITCHELL M & THERESE M 39 ARDMORE RD HOHOKUS, NJ 72 SUMMIT AVE	07423	292500 182300 474800	1089666	1089666 00 1089666	262802 262802 525604	280132 283930 564062	272400 272400 544800
11 59.01 000000	50X125 2.5LT 1SFG1 .1435	2	SCHMITT, JONATHAN & NATALIE 74 SUMMIT AVE WALDWICK, NJ 74 SUMMIT AVENUE	07463	292500 179400 471900	1083011	1083011 00 1083011	259149 259149 518298	280469 284244 564713	270800 270800 541600
11 60.01 000000	50X125 2.5LT 1SFG1 .1435	2	DECANIO, AMY 76 SUMMIT AVE WALDWICK, NJ 76 SUMMIT AVENUE	07463	292500 196200 488700	1121567	1121567 00 1121567	270496 270495 540991	288333 292243 580576	280400 280400 560800
11 61.01	50X125 2.5LT 1SFG1 .1435	2	MUTCHKO, FANNIE T. 78 SUMMIT AVENUE WALDWICK, N.J. 78 SUMMIT AVENUE	07463	292500 144000 436500	1001768	1001768 S1 -50000 W1 951768	229103 229103 458206	245035 248527 493562	237900 237900 475800
11 62.01 000565	50X125 2.5LT 1SFG1 .1435	2	WEINREICH, JOHN A. & DANIELLE 80 SUMMIT AVE WALDWICK NJ 80 SUMMIT AVENUE	00660 07463	292500 186800 479300	1099994	1099994 V1 -25000 1074994	259043 259042 518085	276537 280372 556909	268700 268700 537400
11 63 000000	100X112 4 LT 1SF .2571	2	ESCALANTE, VICTOR A. & CLAUDIA 84 SUMMIT AVE. WALDWICK, NJ 84 SUMMIT AVENUE	00672 07463	363600 297500 661100	1517225	1517225 00 1517225	365919 365919 731838	390049 395338 785387	379300 379300 758600
11 65	100X112 4 LT 1SFBG2 .2571	2	VERNAK, MATTHEW & KIMBERLY 88 SUMMIT AVE WALDWICK, NJ 88 SUMMIT AVENUE	07463	363600 279000 642600	1474767	1474767 00 1474767	355679 355679 711358	379134 384275 763409	368700 368700 737400

7165800

16445516

00

75000

16370516

7890950

8479566

8185000

Block No. Lot No. Qualification Account No.	Land Dimensions Building Description Additional Lots Acreage	Prop. Class	Owner's Name Address City State Property Location	Billing Code Zip Code	Land Improvement Exemption Net Total	2025 Property Tax Special Dist	2025 Total Tax Deduction Net Tax	Amt.Billed 2025 1st Q 2nd Q Total	2nd Half 2025 3rd Q 4th Q Total	Preliminary 2026 Tax 1st Q 2nd Q Total
11 67 000568	100X125 4.5LT 1SFG1 .2870	2	CORBISIERO, JOSEPH V. 92 SUMMIT AVENUE WALDWICK, N.J. 92 SUMMIT AVENUE	01516 07463	367500 237300 604800	1388016	1388016 00 1388016	334757 334757 669514	356832 361670 718502	347000 347000 694000
11 69 000000	13794 SF 1SFG1 .3167	2	ESCALANTE, DAYANA & NAVIA, ANDRES 94 SUMMIT AVENUE WALDWICK, NJ 94 SUMMIT AVE	07463	348600 285100 633700	1454342	1454342 00 1454342	350753 350753 701506	373883 378953 752836	363600 363600 727200
11 70 000000	75X167 5LT 1SFG1 .2875	2	VELEZ, CRAIG & DIANE 98 SUMMIT AVENUE WALDWICK, NJ 98 SUMMIT AVE	07463	349200 285400 634600	1456407	1456407 00 1456407	351251 351251 702502	374414 379491 753905	364100 364100 728200
11 72 000000	65X167 2.5LT 1SF .2492	2	MONCADA, JESSICA 100 SUMMIT AVE WALDWICK, NJ 100 SUMMIT AVENUE	07463	359300 480500 839800	1927341	1927341 00 1927341	464830 464829 929659	495482 502200 997682	481800 481800 963600
12 1 000507	75X100 3LT 2SFG1 .1722	2	HYLAND, JAMES & ALISSA 110 SUMMIT AVE WALDWICK, NJ 110 SUMMIT AVENUE	07463	315000 297000 612000	1404540	1404540 00 1404540	338742 338742 677484	361080 365976 727056	351100 351100 702200
12 4 000000	63X100 2.5 LT 1SFG1 .1446	2	DROSKE, STEPHEN A & KATHRYN D 114 SUMMIT AVENUE WALDWICK, NJ 114 SUMMIT AVENUE	07463	291600 286000 577600	1325592	1325592 00 1325592	319702 319701 639403	340784 345405 686189	331400 331400 662800
12 7 000509	63X100 2.5 LT 1SFG1 .1446	2	O'BYRN, GREGORY A. & ANITA J. 116 SUMMIT AVENUE WALDWICK, N.J. 116 SUMMIT AVE	07463	291600 122800 414400	951048	951048 00 951048	229371 229370 458741	244496 247811 492307	237800 237800 475600
12 9 000510	20X100 1LT 1SF .0459	2	MABIE, JEAN H TRSTES/ETALS 422D CHATHAM CT LAKEWOOD, NJ 59 CORTLANDT STREET	08701	108000 32900 140900	323366	323366 00 323366	77989 77988 155977	83131 84258 167389	80800 80800 161600
12 10 000000	40X100 2 LT 2SF .0918	2	MINERVINI, SAVERIO & KISTNER, AMANDA 57 CORTLANDT STREET WALDWICK, NJ 57 CORTLANDT STREET	07463	252000 179600 431600	990522	990522 00 990522	238891 238890 477781	254644 258097 512741	247600 247600 495200
12 12 12	60X100 2.5LT 1.5 SF .1377	2	MOURAD, KHALED A & KHALEDA A.H. 56 CENTRE ST WALDWICK, NJ 56 CENTRE STREET	07463	288000 179800 467800	1073601	1073601 00 1073601	258928 258927 517855	276002 279744 555746	268400 268400 536800
12 15 15	50X100 2 LT 1SFG1 .1148	2	DEMEO, JAMES 67 BERGEN AVE WALDWICK, NJ 67 BERGEN AVENUE	07463	270000 182700 452700	1038947	1038947 00 1038947	250570 250569 501139	267093 270715 537808	259700 259700 519400
12 17 00514	50X100 2 LT 1SF .1148	2	GALAROWICZ, AMY 65 BERGEN AVENUE WALDWICK, NJ 65 BERGEN AVENUE	07463	270000 167600 437600	1004292	1004292 00 1004292	242212 242211 484423	258184 261685 519869	251100 251100 502200
12 19 000000	50X100 2 LT 1SF .1148	2	WINKLER, PIOTR & JOLANTA B 63 BERGEN AVE WALDWICK, NJ 63 BERGEN AVENUE	07463	270000 398200 668200	1533519	1533519 00 1533519	369849 369849 739698	394238 399583 793821	383400 383400 766800
12 21 000000	50X100 2 LT 1SF .1148	2	RIENZO, MICHAEL & ALISON 61 BERGEN AVENUE WALDWICK, N.J. 61 BERGEN AVENUE	07463	270000 181000 451000	1035045	1035045 00 1035045	249629 249628 499257	266090 269698 535788	258800 258800 517600

7366700

16906578

00

00

16906578

8154939

8751639

8453200

Block No. Lot No. Qualification Account No.	Land Dimensions Building Description Additional Lots Acreage	Prop. Class	Owner's Name Address City State Property Location	Billing Code Zip Code	Land Improvement Exemption Net Total	2025 Property Tax Special Dist	2025 Total Tax Deduction Net Tax	Amt.Billed 2025 1st Q 2nd Q Total	2nd Half 2025 3rd Q 4th Q Total	Preliminary 2026 Tax 1st Q 2nd Q Total
13 1 000000	100X125 4.5LT 2SF .2870	2	KOCH, ALAIN & MCGINN, CHRISTINE M. 44 BERGEN AVE WALDWICK NJ 44 BERGEN AVENUE	00660 07463	367500 152400 519900	1193171	1193171 00 1193171	287765 287765 575530	306741 310900 617641	298300 298300 596600
13 2 000000	50X125 2.5 LT 1.5SF .1435	2	BROWN, JASON & MARGARET (ETALS) 48 BERGEN AVENUE WALDWICK, NJ 48 BERGEN AVENUE	07463	292500 195300 487800	1119501	1119501 00 1119501	269998 269997 539995	287802 291704 579506	279900 279900 559800
13 4 000000	50X125 2.5 LT 1SFG1 .1435	2	MAGURNO, FRANK & CARMELINA 50 BERGEN AVENUE WALDWICK, NEW JERSEY 50 BERGEN AVENUE	07463	292500 222800 515300	1182614	1182614 00 1182614	285219 285218 570437	304027 308150 612177	295700 295700 591400
13 6 000000	72X125 LT 1SFG1 .2066	2	ZILKOWSKI, DAVID A. & TRACEY L. 54 BERGEN AVENUE WALDWICK, N.J. 54 BERGEN AVENUE	07463	342000 319900 661900	1519061	1519061 00 1519061	366362 366362 732724	390521 395816 786337	379800 379800 759600
13 9 000000	5933 SF 1SFG1 .1362	2	SKALA, JOSHUA 56 BERGEN AVE WALDWICK, NJ 56 BERGEN AVENUE	07463	276300 263800 540100	1239530	1239530 00 1239530	298946 298945 597891	318659 322980 641639	309900 309900 619800
13 11 000000	50X100 2 LT 1.5SF .1148	2	STEVENS PATRICK & DIANE 58 BERGEN AVE. WALDWICK, N.J. 58 BERGEN AVENUE	01175 07463	270000 195500 465500	1068323	1068323 00 1068323	257655 257654 515309	274645 278369 553014	267100 267100 534200
13 13 003146	50X100 2 LT 1SF .1148	2	CASSIDY, JAMES P. & CATHLEEN A. 50 CORTLANDT STREET WALDWICK, NJ 50 CORTLANDT STREET	00672 07463	270000 177200 447200	1026324	1026324 00 1026324	247526 247525 495051	263848 267425 531273	256600 256600 513200
13 15 000521	60X100 2.5LT 1SF .1377	15F	RYDER, PAULINE 53 LINCOLN PLACE WALDWICK, NEW JERSEY 53 LINCOLN PLACE	07463	*EXEMPT*	00	00 00 00	00 00 00	00 00 00	00 00 00
13 18 003147	7275 SF 2.5LT 1SF .1670	2	WALDRON, SEAN R & CHRISTINA N 51 LINCOLN PL WALDWICK, NJ 51 LINCOLN PLACE	07463	308700 272600 581300	1334084	1334084 00 1334084	290090 290089 580179	374627 379278 753905	333500 333500 667000
13 20 000000	75X125 3LT 1.5SFG1 .2152	2	STILES, ELIZABETH 47 LINCOLN PL WALDWICK, NJ 47 LINCOLN PLACE	07463	348800 269700 618500	1419458	1419458 00 1419458	342340 342340 684680	364915 369863 734778	354900 354900 709800
13 23 000000	50X125 2.5LT 1.5SFG1 .1435	2	KILGALLAN, JOSPEH R & LISA ANNE M 43 LINCOLN PL WALDWICK, NJ 43 LINCOLN PLACE	00660 07463	292500 287700 580200	1331559	1331559 00 1331559	321141 321141 642282	342318 346959 689277	332900 332900 665800
13 25 000000	75X125 3.5LT 1SFG1 .2152	2	41 LINCOLN PLACE LLC 17 APPERT TERRACE MAHWAH, NJ 41 LINCOLN PLACE	07430	348800 265600 614400	1410048	1410048 00 1410048	340071 340070 680141	362496 367411 729907	352500 352500 705000
13 27 003151	50X125 2LT 1SF .1435	2	HAASE, ANDREW D. & JEAN C. 39 LINCOLN PLACE WALDWICK, N.J. 39 LINCOLN PLACE	01175 07463	292500 121700 414200	950589	950589 00 950589	229260 229260 458520	244378 247691 492069	237600 237600 475200
13 28 003152	50X125 2LT 1SF .1435	2	QUINLAN, SHAWN & ANGELA 37 LINCOLN PL WALDWICK, NJ 37 LINCOLN PLACE	07463	292500 209200 501700	1151402	1151402 00 1151402	277691 277691 555382	296003 300017 596020	287900 287900 575800

6948000

15945664

00

00

15945664

7628121

8317543

7973200

Block No. Lot No. Qualification Account No.	Land Dimensions Building Description Additional Lots Acreage	Prop. Class	Owner's Name Address City State Property Location	Billing Code Zip Code	Land Improvement Exemption Net Total	2025 Property Tax Special Dist	2025 Total Tax Deduction Net Tax	Amt.Billed 2025 1st Q 2nd Q Total	2nd Half 2025 3rd Q 4th Q Total	Preliminary 2026 Tax 1st Q 2nd Q Total
13 29 003153	100X125 4.5LT 1.5SFG1 .2870	2	GILLIGAN, JAMES F 33 LINCOLN PLACE WALDWICK, NJ 33 LINCOLN PLACE	00672 07463	367500 210100 577600	1325592	1325592 00	319702 319701	340784 345405	331400 331400
13 31 000000	50X125 2.5LT 1SFG1 .1435	2	MARTI,ROLANDO DANIEL & MARIGEMA 38 BERGEN AVE WALDWICK, NJ 38 BERGEN AVENUE	07463	292500 205100 497600	1141992	1141992 00	275422 275421	293584 297565	285500 285500
13 32 003155	50X125 2.5LT 1SFG1 .1435	2	LANE, BRIAN T. & CATHLEEN A. 40 BERGEN AVENUE WALDWICK NJ 40 BERGEN AVENUE	00660 07463	292500 285200 577700	1325822	1325822 00	296455 296454	364146 368767	331500 331500
13 33 000000	50X125 2.5LT 1SF .1435	2	LEMBO,JAMES J. & ELAINE 42 BERGEN AVE. WALDWICK,N.J. 42 BERGEN AVENUE	01175 07463	292500 99000 391500	898493	898493 00	216696 216695	230985 234117	224600 224600
14 1 000000	50X100 2 LT 1.5SFG1 .1148	2	GRIGOROPOULOU, MARO 60 BERGEN AVE WALDWICK, NJ 60 BERGEN AVENUE	01175 07463	270000 230300 500300	1148189	1148189 00	276916 276916	295177 299180	287000 287000
14 3 000000	75X100 3 LT 1SFG2 .1722	2	REIF, JAMES & ROSEMARIE 62 BERGEN AVE. WALDWICK, N. J. 62 BERGEN AVENUE	07463	315000 207600 522600	1199367	1199367 00	289259 289259	308334 312515	299800 299800
14 6 000000	75X100 3 LT 1SFG1 .1722	2	LONGO, JOSEPH & ANDREA 66 BERGEN AVE WALDWICK NJ 66 BERGEN AVENUE	01977 07463	315000 204000 519000	1191105	1191105 00	287267 287266	306210 310362	297800 297800
14 9 000523	50X100 2 LT 1.5SF .1148	2	SHAW,KELLY 49 CORTLANDT ST WALDWICK,NJ 49 CORTLANDT STREET	07463	270200 210200 480400	1102518	1102518 00	265902 265901	283436 287279	275600 275600
14 13 000000	50X150 1.5SF .1722	2	DURSTEWITZ, DONALD & ALMA E 61 LINCOLN PLACE WALDWICK, N.J. 61 LINCOLN PLACE	07463	315000 179900 494900	1135796	1135796 00	267678 267677	298241 302200	283900 283900
14 15 000525	50X150 1.5SFG1 .1722	2	GIMBERT, RONALD & DONNA 59 LINCOLN PLACE WALDWICK,NEW JERSEY 59 LINCOLN PLACE	07463	315000 248200 563200	1292544 v1	1292544 -25000	305482 305481	326038 330543	316900 316900
14 17 000000	50X100 2 LT 1SFG1 .1148	2	GIMBERT, BRIAN 57 LINCOLN PL WALDWICK, NJ 57 LINCOLN PLACE	07463	270000 136200 406200	932229	932229 00	224832 224832	239658 242907	233100 233100
14 19 000000	50X100 2 LT 1.5SF .1148	2	RASMUSSEN, SHAWN & JACQUELINE 55 LINCOLN PL WALDWICK, NJ 55 LINCOLN PLACE	07463	270000 214000 484000	1110780	1110780 00	267894 267894	285560 289432	277700 277700
15 1 00528	125X70 3.5LT 1SFG2 .2009	2	ZIMMERMAN TRUST C/O WOODS,A.TRUSTEE 18 BERGEN AVE WALDWICK, NJ 46 LINCOLN PLACE	07463	339800 149100 488900	1122026	1122026 00	270607 270606	288451 292362	280500 280500
15 6 000000	7603 SF 1SFG1 .1745	2	WSZEBOROWSKI, GRZEGORZ 50 LINCOLN PL WALDWICK,NJ 50 LINCOLN PLACE	07463	281200 198800 480000	1101600	1101600 00	244537 244536	304344 308183	275400 275400

6983900

16028053

00

25000

16003053

7617288

8385765

8001400

Block No. Lot No. Qualification Account No.	Land Dimensions Building Description Additional Lots Acreage	Prop. Class	Owner's Name Address City State Property Location	Billing Code Zip Code	Land Improvement Exemption Net Total	2025 Property Tax Special Dist	2025 Total Tax Deduction Net Tax	Amt.Billed 2025 1st Q 2nd Q Total	2nd Half 2025 3rd Q 4th Q Total	Preliminary 2026 Tax 1st Q 2nd Q Total
15 9 000000	9860 SF 3.5LT 1SF .2264	2	DELGADO, ROSA M. & HIDLAGO, JUAN C. 54 LINCOLN PLACE WALDWICK, NJ 54 LINCOLN PLACE	07463	348800 190700 539500	1238153	1238153 00 1238153	298614 298613 597227	318305 322621 640926	309500 309500 619000
15 12 000000	50X125 2.5LT 1SF .1435	2	GRIFFIN, PAUL F & AMY M 56 LINCOLN PLACE WALDWICK, NJ 56 LINCOLN PLACE	00660 07463	292500 168500 461000	1057995	1057995 00 1057995	255164 255163 510327	271990 275678 547668	264500 264500 529000
15 14 000000	50X125 2.5LT 1SFG1 .1435	2	ABARCA, JAMIE & VILLAMIL, CESAR 58 LINCOLN PL WALDWICK, NJ 58 LINCOLN PLACE	07463	292500 195800 488300	1120649	1120649 00 1120649	270274 270274 540548	288097 292004 580101	280200 280200 560400
15 16 000533	50X100 2 LT 1SF .1148	2	BREWER, SAMUEL N. & JUDITH 60 LINCOLN PLACE WALDWICK, N.J. 60 LINCOLN PLACE	01175 07463	270000 192000 462000	1060290	1060290 00 1060290	255717 255717 511434	272580 276276 548856	265100 265100 530200
15 18 000000	50X100 2 LT 1SFG1 .1148	2	O'GARA, JOHN & RODERICK J/T 62 LINCOLN PLACE WALDWICK, N.J. 62 LINCOLN PLACE	01175 07463	270000 170000 440000	1009800	1009800 00 1009800	243540 243540 487080	259600 263120 522720	252500 252500 505000
15 20 000000	50X100 2 LT 1.5SF .1148	2	ARTHUS STARK REALTY LLC 2 SARGENT COURT MAHWAH, NJ 36 CENTRE STREET	07430	270000 205000 475000	1090125	1090125 00 1090125	262913 262912 525825	280250 284050 564300	272500 272500 545000
15 22 000000	75X100 3LT 1SF .1722	2	JIMENEZ, BRITTANY & MATTHEW 57 WALDWICK AVE WALDWICK, NJ 57 WALDWICK AVE	07463	315000 133500 448500	1029308	1029308 00 1029308	248245 248245 496490	264615 268203 532818	257300 257300 514600
15 25 000000	9350 SF 3.5LT 1SFG1 .2146	2	STANTON, JAMIE 53 WALDWICK AVE WALDWICK, NJ 53 WALDWICK AVENUE	07463	337900 167300 505200	1159434	1159434 00 1159434	279629 279628 559257	298068 302109 600177	289900 289900 579800
15 28 000538	50X125 2.5LT 1SFG2 .1435	2	ORLANDO, ANTHONY T 51 WALDWICK AVE WALDWICK, NJ 51 WALDWICK AVENUE	07463	292500 246500 539000	1237005	1237005 00 1237005	298337 298336 596673	318010 322322 640332	309300 309300 618600
15 30 000539	11070 SF 1SF2G .2541	2	MARRO, DANIEL & PATRICIA K 49 WALDWICK AVE WALDWICK, NJ 49 WALDWICK AVENUE	07463	348800 287700 636500	1460768	1460768 00 1460768	352303 352303 704606	375535 380627 756162	365200 365200 730400
15 32 000000	8800 SF 1SF .2020	2	WEBSTER, FRANKLYN B. & CAROLYN A. 56 GRAND AVENUE WALDWICK, N.J. 45 WALDWICK AVENUE	01175 07463	333900 118500 452400	1038258	1038258 00 1038258	250404 250403 500807	266916 270535 537451	259600 259600 519200
15 33.01 000000	50X175 3.5LT 1SFG1 .2009	2	MAY, NANCY A. 43 WALDWICK AVE WALDWICK NJ 43 WALDWICK AVENUE	07463	337500 117000 454500	1043078	1043078 00 1043078	251566 251566 503132	268155 271791 539946	260800 260800 521600
15 34.01 00542	50X175 1.5SF .2009	2	LEVIN, JOHN & JOSEPHINE 41 WALDWICK AVENUE WALDWICK, NEW JERSEY 41 WALDWICK AVENUE	02640 07463	339300 187100 526400	1208088	1208088 00 1208088	291363 291362 582725	310576 314787 625363	302000 302000 604000
15 35 000019	50X180 3.5 LT 1.5SFG1 .2066	2	DONCH, CHRISTOPHER M & JEAN M 39 WALDWICK AVE WALDWICK, NJ 39 WALDWICK AVENUE	07463	346100 182100 528200	1212219	1212219 00 1212219	292359 292359 584718	311638 315863 627501	303100 303100 606200

6956500

15965170

00

00

15965170

7700849

8264321

7983000

Block No. Lot No. Qualification Account No.	Land Dimensions Building Description Additional Lots Acreage	Prop. Class	Owner's Name Address City State Property Location	Billing Code Zip Code	Land Improvement Exemption Net Total	2025 Property Tax Special Dist	2025 Total Tax Deduction Net Tax	Amt.Billed 2025 1st Q 2nd Q Total	2nd Half 2025 3rd Q 4th Q Total	Preliminary 2026 Tax 1st Q 2nd Q Total
15 36 000000	50X125 2.5LT 1SFG1 .1435	2	MASTERS, MARTIN & VIRGINIA 37 WALDWICK AVENUE WALDWICK, NJ 37 WALDWICK AVE	07463	292500 164100 456600	1047897	1047897 00 1047897	252728 252728 505456	269394 273047 542441	262000 262000 524000
15 37 000000	50X125 2.5LT 2SFG1 .1435	2	WEBSTER, FRANKLIN V. & KATHLEEN 35 WALDWICK AVENUE WALDWICK, N.J. 35 WALDWICK AVENUE	07463	292500 236500 529000	1214055	1214055 00 1214055	292802 292801 585603	312110 316342 628452	303500 303500 607000
15 38 000000	50X125 2.5LT 2SFG1 .1435	2	HEYZER (ETC), MICHAEL THOMAS 33 WALDWICK AVE WALDWICK, NJ 33 WALDWICK AVENUE	07463	292500 185900 478400	1097928	1097928 00 1097928	264795 264794 529589	282256 286083 568339	274500 274500 549000
15 39 000546	50X125 2.5LT 1SF .1435	2	WHITE, GREGORY 31 WALDWICK AVE WALDWICK, NJ 31 WALDWICK AVENUE	07463	292500 192000 484500	1111928	1111928 00 1111928	268171 268171 536342	285855 289731 575586	278000 278000 556000
15 40 000547	50X125 2.5LT 1SF .1435	2	JAMROZ, BOGDAN & KATARZYNA 29 WALDWICK AVE WALDWICK, NJ 29 WALDWICK AVENUE	07463	292500 396100 688600	1580337	1580337 00 1580337	381140 381140 762280	406274 411783 818057	395100 395100 790200
15 41 000000	50X125 2.5LT 2.0SF .1435	2	GONZALEZ, RENE J & SHELLEY L 27 WALDWICK AVE WALDWICK, NJ 27 WALDWICK AVENUE	07463	292500 291700 584200	1340739	1340739 00 1340739	323355 323355 646710	344678 349351 694029	335200 335200 670400
15 42 00015	50X125 2.5LT 1SFG2 .1435	2	TOOLEN, JAMES JOHN & MAIDA 24 CENTRAL AVENUE WALDWICK, N.J. 24 CENTRAL AVENUE	07463	292500 257000 549500	1261103	1261103 00 1261103	304149 304148 608297	324205 328601 652806	315300 315300 630600
15 43 000000	50X125 2.5LT 2SFG2 .1435	2	MULKEEN, MARY M. 34 LINCOLN PLACE WALDWICK NJ 34 LINCOLN PLACE	07463	292500 180900 473400	1086453	1086453 -25000 1061453	255777 255777 511554	273056 276843 549899	265400 265400 530800
15 44 000000	50X125 2.5LT 1.5SF .1435	2	WOLMAN, JACOB P & BRIANNE 36 LINCOLN PL WALDWICK, NJ 36 LINCOLN PLACE	07463	292500 215000 507500	1164713	1164713 00 1164713	280902 280901 561803	299425 303485 602910	291200 291200 582400
15 45 000552	50X125 2.5LT 1SFG2 .1435	2	DUFF, SUSAN 38 LINCOLN PLACE WALDWICK, N.J. 38 LINCOLN PLACE	01175 07463	292500 101800 394300	904919	904919 00 904919	218245 218245 436490	232637 235792 468429	226200 226200 452400
15 46 000553	100X125 5 LT 2SF .2870	2	MULKEEN, KEVIN 40 LINCOLN PL. WALDWICK, NJ 40 LINCOLN PLACE	00660 07463	367500 178600 546100	1253300	1253300 00 1253300	302267 302266 604533	322199 326568 648767	313300 313300 626600
16 1 000000	51X125 2.5 LT 1SFG1 .1463	2	VAN DYKE, ADRIENNE A. 50 WALDWICK AVENUE WALDWICK NJ 50 WALDWICK AVENUE	07463	294700 179700 474400	1088748	1088748 00 1088748	262581 262580 525161	279896 283691 563587	272200 272200 544400
16 3 000000	50X125 2.5 LT 1.5SF .1435	2	FUHRMAN, TERRANCE & CAROL 52 WALDWICK AVE WALDWICK, NJ 52 WALDWICK AVENUE	07463	292500 234900 527400	1210383	1210383 00 1210383	291916 291916 583832	311166 315385 626551	302600 302600 605200
16 5 000574	50X100 2 LT 1.5SFG1 .1148	2	SARRAF, GEORGE & LARA 54 WALDWICK AVENUE WALDWICK, N.J. 54 WALDWICK AVENUE	00154 07463	270000 225200 495200	1136484	1136484 00 1136484	274094 274093 548187	292168 296129 588297	284100 284100 568200

7189100

16498987

00

25000

16473987

7945837

8528150

8237200

Block No. Lot No. Qualification Account No.	Land Dimensions Building Description Additional Lots Acreage	Prop. Class	Owner's Name Address City State Property Location	Billing Code Zip Code	Land Improvement Exemption Net Total	2025 Property Tax Special Dist	2025 Total Tax Deduction Net Tax	Amt.Billed 2025 1st Q 2nd Q Total	2nd Half 2025 3rd Q 4th Q Total	Preliminary 2026 Tax 1st Q 2nd Q Total
16 7 000575	50X100 2 LT 1.5SF .1148	2	COHEN, ALISON L 56 WALDWICK AVENUE WALDWICK, NJ 56 WALDWICK AVENUE	07463	270000 240700 510700	1172057	1172057 00 1172057	282673 282672 565345	301313 305399 606712	293000 293000 586000
16 9 000000	50X100 2 LT 1.5SFG1 .1148	2	LEMA, JOSE E & CARINO, JUANA RAMOS 26 CENTRE ST WALDWICK, NJ 26 CENTRE STREET	07463	270000 246900 516900	1186286	1186286 00 1186286	286105 286104 572209	304971 309106 614077	296600 296600 593200
16 11 000577	50X100 2 LT 1.5SF .1148	2	HERNANDEZ PONCE, A. & MENDEZ, SOLANO S 51 GROVE ST WALDWICK, NJ 51 GROVE STREET	07463	270000 187400 457400	1049733	1049733 00 1049733	253171 253171 506342	269866 273525 543391	262400 262400 524800
16 13 000000	50X100 2 LT 1SF .1148	2	HERNANDEZ, EMMANUEL & CLENNIS 49 GROVE ST WALDWICK, NJ 49 GROVE STREET	07463	270000 188700 458700	1052717	1052717 00 1052717	253891 253890 507781	270633 274303 544936	263200 263200 526400
16 15 000000	60X125 1SFB2G .1722	2	POULOSE, JACOB & ASHA 45 GROVE ST WALDWICK, NJ 45 GROVE STREET	07463	315000 304100 619100	1420835	1420835 00 1420835	342672 342672 685344	365269 370222 735491	355200 355200 710400
16 18 000000	65X125 1.5SFG1 .1865	2	NOYES, MICHAEL G & ANNE L.L. 43 GROVE ST WALDWICK, NJ 43 GROVE STREET	07463	326200 208800 535000	1227825	1227825 00 1227825	296123 296122 592245	315650 319930 635580	307000 307000 614000
16 19 000000	100X125 5 LT 1.5SFG2 .2870	2	WONG, EDWARD & NANCY 41 GROVE ST. WALDWICK, N.J. 41 GROVE STREET	07463	367500 309300 676800	1553256	1553256 00 1553256	360274 360273 720547	413648 419061 832709	388300 388300 776600
16 21 000000	50X125 2.5LT 1.5SFG1 .1435	2	DARVIN, S.C. & DARVIN, J.A. 37 GROVE ST WALDWICK, NJ 37 GROVE STREET	07463	292500 270100 562600	1291167	1291167 00 1291167	311399 311399 622798	331934 336435 668369	322800 322800 645600
16 22 000000	50X125 2.5LT 1SFG2 .1435	2	PAXTON, DEBRA 35 GROVE ST WALDWICK, NJ 35 GROVE STREET	07463	292500 154300 446800	1025406	1025406 00 1025406	247304 247304 494608	263612 267186 530798	256400 256400 512800
16 23 000000	50X125 2.5LT 1.5SFG1 .1435	2	CAPORRINO, JOHN & SUSAN 19 JETEEMALE DRIVE MANAHAWKIN, NJ 33 GROVE STREET	08050	292500 198500 491000	1126845	1126845 00 1126845	271769 271768 543537	289690 293618 583308	281700 281700 563400
16 24 000000	50X125 2.5LT 1SFG1 .1435	2	VAN DYKE, CORY C & STEFANI 31 GROVE ST WALDWICK, NJ 31 GROVE STREET	07463	292500 248900 541400	1242513	1242513 00 1242513	299665 299665 599330	319426 323757 643183	310600 310600 621200
16 25 000000	50X125 2.5LT 1.5SFG1 .1435	2	MICHAELS, CHERYL & WILLIAM 29 GROVE STREET WALDWICK, N.J. 29 GROVE STREET	00672 07463	292500 254600 547100	1255595	1255595 00 1255595	302820 302820 605640	322789 327166 649955	313900 313900 627800
16 26 000000	50X125 2.5LT 2SFG1 .1435	2	WRIGHT, RICHARD EDWIN & L.R. 27 GROVE STREET WALDWICK NJ 27 GROVE STREET	07463	292500 207400 499900	1147271 v1	1147271 -25000 1122271	270445 270445 540890	288691 292690 581381	280600 280600 561200
16 27 000000	50X125 2.5LT 1SFG1 .1435	2	MARTIN, GARY J. & STEPHANIE 25 GROVE STREET WALDWICK, N.J. 25 GROVE STREET	01175 07463	292500 257600 550100	1262480	1262480 00 1262480	304481 304480 608961	324559 328960 653519	315600 315600 631200

7413500

17013986

00

25000

16988986

8165577

8823409

8494600

Block No. Lot No. Qualification Account No.	Land Dimensions Building Description Additional Lots Acreage	Prop. Class	Owner's Name Address City State Property Location	Billing Code Zip Code	Land Improvement Exemption Net Total	2025 Property Tax Special Dist	2025 Total Tax Deduction Net Tax	Amt.Billed 2025 1st Q 2nd Q Total	2nd Half 2025 3rd Q 4th Q Total	Preliminary 2026 Tax 1st Q 2nd Q Total
16 28 000000	50X125 2.5LT 1SFG1 .1435	2	SANTANA, FRANCIS X & PESKENS, JAC 23 GROVE STREET WALDWICK, N.J. 23 GROVE STREET	01175 07463	292500 246900 539400	1237923	1237923 00 1237923	298558 298558 597116	318246 322561 640807	309500 309500 619000
16 29 000588	50X125 2.5LT 1SFG1 .1435	2	LEIBOWITZ, DAYNA L.C. & HEATH P. 21 GROVE STREET WALDWICK, NJ 21 GROVE STREET	07463	292500 344300 636800	1461456	1461456 00 1461456	352469 352469 704938	375712 380806 756518	365400 365400 730800
16 30 000022	50X125 2.5LT 1.5SFG1 .1435	2	MINANDO, PERRY M. & MARIA 26 WALDWICK AVE. WALDWICK, NJ 26 WALDWICK AVENUE	01175 07463	292500 406400 698900	1603976	1603976 00 1603976	386842 386841 773683	412351 417942 830293	401000 401000 802000
16 31.01	50X125 2SFG1 .1435	2	DUEMMER, GEORGE R. (G&J LIFE ESTATE) 28 WALDWICK AVE WALDWICK, NJ 28 WALDWICK AVENUE	07463	292500 130300 422800	970326	970326 00 970326	234020 234020 468040	249452 252834 502286	242600 242600 485200
16 31.02	50X125 .1435	2	SABINO, MICHAEL & KERRY 30 WALDWICK AVE WALDWICK, NJ 30 WALDWICK AVENUE	07463	292500 488700 781200	1792854	1792854 00 1792854	432395 432394 864789	460908 467157 928065	448200 448200 896400
16 33 000000	50X125 2.5LT 2SF .1435	2	PISAREVSKY, ALEX & MELISSA 32 WALDWICK AVE WALDWICK, NJ 32 WALDWICK AVE	07463	292500 262200 554700	1273037	1273037 00 1273037	307027 307026 614053	327273 331711 658984	318300 318300 636600
16 34 000000	50X125 2.5LT 1SFG1 .1435	2	HAMILTON, JOHN PAUL 34 WALDWICK AVENUE WALDWICK, NJ 34 WALDWICK AVENUE	07463	292500 116500 409000	938655	938655 00 938655	226382 226381 452763	241310 244582 485892	234700 234700 469400
16 35 000592	50X125 2.5LT 2SFG1 .1435	2	SHAUGHNESSY, PAUL 36 WALDWICK AVE WALDWICK, NJ 36 WALDWICK AVENUE	07463	292500 228700 521200	1196154	1196154 00 1196154	288485 288484 576969	307508 311677 619185	299000 299000 598000
16 36 000000	50X125 2.5LT 2SF .1435	2	BASOFF, DANIEL & ZDULSKA, ANNA 38 WALDWICK AVENUE WALDWICK, NJ 38 WALDWICK AVENUE	07463	292500 319800 612300	1405229	1405229 00 1405229	338908 338908 677816	361257 366156 727413	351300 351300 702600
16 37 000594	50X125 2.5LT 2SFG1 .1435	2	CONNELLY, BARBARA A. 40 WALDWICK AVENUE WALDWICK, N.J. 40 WALDWICK AVENUE	00660 07463	292500 165900 458400	1052028 W1	1052028 -25000 1027028	247475 247474 494949	264206 267873 532079	256800 256800 513600
16 38 000595	50X125 2.5LT 1SF .1435	2	COTY, JAMES C. & SUSAN G. 42 WALDWICK AVENUE WALDWICK, N.J. 42 WALDWICK AVENUE	00660 07463	292500 143300 435800	1000161	1000161 00 1000161	241216 241215 482431	257122 260608 517730	250000 250000 500000
16 39 000000	50X125 2.5LT 1SF .1435	2	SMITH, BRANDON & FEERICK, JENNIFER 44 WALDWICK AVE WALDWICK, NJ 44 WALDWICK AVE	07463	292500 460700 753200	1728594	1728594 00 1728594	416897 416896 833793	444388 450413 894801	432100 432100 864200
16 40 000000	74X125 3.5LT 1.5SFG1 .2124	2	HENDRICKSON, R.&J. & JEFFREY & JAMIE 48 WALDWICK AVE WALDWICK, NJ 48 WALDWICK AV	07463	346500 201400 547900	1257431	1257431 00 1257431	303263 303263 606526	323261 327644 650905	314400 314400 628800
17 2 000000	15653 SF 1SFG1 .3593	2	BANACH, PAUL J. 111 & APRIL 15 DORA AVENUE WALDWICK NJ 15 DORA AVENUE	01175 07463	344800 378600 723400	1660203	1660203 00 1660203	400402 400402 800804	426806 432593 859399	415100 415100 830200

8095000

18578027

00

25000

18553027

8948670

9604357

9276800

Block No. Lot No. Qualification Account No.	Land Dimensions Building Description Additional Lots Acreage	Prop. Class	Owner's Name Address City State Property Location	Billing Code Zip Code	Land Improvement Exemption Net Total	2025 Property Tax Special Dist	2025 Total Tax Deduction Net Tax	Amt.Billed 2025 1st Q 2nd Q Total	2nd Half 2025 3rd Q 4th Q Total	Preliminary 2026 Tax 1st Q 2nd Q Total
17 5 000000	75X100 3 LT 1SF .1722	2	LEONARD, S L & P A 17 DORA AVE WALDWICK NJ 17 DORA AVENUE	07463	299200 198400 497600	1141992	1141992 00 1141992	275422 275421 550843	293584 297565 591149	285500 285500 571000
17 8 000000	50X100 2 LT 1SFG1 .1148	2	DILLON, DOUGLAS & MICHELE 19 DORA AVE WALDWICK, NJ 19 DORA AVENUE	07463	256500 172500 429000	984555	984555 00 984555	237452 237451 474903	253110 256542 509652	246100 246100 492200
17 10 000000	50X100 2 LT 1SFG1 .1148	2	BAMRICK, KENNETH & PAMELA 21 DORA AVENUE WALDWICK, N.J. 21 DORA AVENUE	00672 07463	256500 346700 603200	1384344	1384344 00 1384344	333872 333871 667743	355888 360713 716601	346100 346100 692200
17 12 000000	75X100 3LT 1.5SF .1722	2	O'CONNELL, MARK & DIANE 23 DORA AVE WALDWICK NJ 23 DORA AVENUE	01175 07463	299200 208100 507300	1164254	1164254 00 1164254	280791 280790 561581	299307 303366 602673	291100 291100 582200
17 15 000000	75X100 2SF .1722	2	BOYD, MICHAEL & JENNY MARIE 27 DORA AVENUE WALDWICK, NJ 27 DORA AVENUE	07463	315000 389700 704700	1617287	1617287 00 1617287	390052 390051 780103	415773 421411 837184	404300 404300 808600
17 18 000604	50X100 2 LT 2SF .1148	2	LEE, KWAN LAN 31 DORA AVENUE WALDWICK, N.J. 31 DORA AVENUE	01175 07463	270000 198000 468000	1074060	1074060 00 1074060	259038 259038 518076	276120 279864 555984	268500 268500 537000
17 20 000000	50X100 2 LT 2SFG1 .1148	2	DEUTSCH, JASON & MARYANN 33 DORA AVENUE WALDWICK, NJ 33 DORA AVENUE	07463	270000 251400 521400	1196613	1196613 00 1196613	270053 270053 540106	326168 330339 656507	299200 299200 598400
17 22 000000	50X100 2 LT 1SF .1148	2	PATTMAN, JEFFREY W & CHRISTIE 35 DORA AVE WALDWICK, NJ 35 DORA AVENUE	07463	270000 208900 478900	1099076	1099076 00 1099076	265072 265071 530143	282551 286382 568933	274800 274800 549600
17 24 000000	50X100 2 LT 2SFG1 .1148	2	BENNETT, RICHARD & MARIA T. 37 DORA AVE WALDWICK, NJ 37 DORA AVENUE	01175 07463	256500 219700 476200	1092879	1092879 00 1092879	263577 263577 527154	280958 284767 565725	273200 273200 546400
17 26 000000	87X100 3.5LT 1SFG1 .1997	2	MAGURNO, FRANK A 39 DORA AVE WALDWICK, NJ 39 DORA AVENUE	07463	336600 242400 579000	1328805	1328805 00 1328805	320477 320476 640953	341610 346242 687852	332200 332200 664400
17 30 000000	62X100 2.5LT 1SFG1 .1423	2	MAGURNO, GIUSEPPE & ADRIANA F. 43 DORA AVE WALDWICK NJ 43 DORA AVENUE	07463	291600 403400 695000	1595025	1595025 00 1595025	384683 384682 769365	410050 415610 825660	398800 398800 797600
17 32 000000	75X100 3LT 1SFG1 .1722	2	SMITH, ELLA C 45 DORA AVENUE WALDWICK, NJ 45 DORA AVENUE	07463	315000 200700 515700	1183532	1183532 00 1183532	285440 285440 570880	304263 308389 612652	295900 295900 591800
17 35 000000	50X100 2 LT 1SF .1148	2	KNOLL, KRYSTILL 47 DORA AVE WALDWICK, NJ 47 DORA AVENUE	07463	270000 231300 501300	1150484	1150484 00 1150484	277470 277469 554939	295767 299778 595545	287600 287600 575200
17 37 000000	17312 SF 4LT 1SFLG .3974	2	HULSIZER, JOHN & ROBIN 50 GROVE ST WALDWICK, NJ 50 GROVE STREET	07463	365600 247100 612700	1406147	1406147 00 1406147	339130 339129 678259	361493 366395 727888	351500 351500 703000

7590000

17419053

00

00

17419053

8365048

9054005

8709600

Block No. Lot No. Qualification Account No.	Land Dimensions Building Description Additional Lots Acreage	Prop. Class	Owner's Name Address City State Property Location	Billing Code Zip Code	Land Improvement Exemption Net Total	2025 Property Tax Special Dist	2025 Total Tax Deduction Net Tax	Amt.Billed 2025 1st Q 2nd Q Total	2nd Half 2025 3rd Q 4th Q Total	Preliminary 2026 Tax 1st Q 2nd Q Total
17 40	10047 SF 1.5SFG2 .2306	2	ANNA 913 LLC 46 GROVE ST WALDWICK, NJ 46 GROVE STREET	07463	360000 282200 642200	1473849	1473849 00	355458 355458 710916	378898 384035 762933	368500 368500 737000
17 41 000000	50X125 2.5LT 1.5SF .1435	2	SAUNDERS, ANDREW E. & MARGARET N. 44 GROVE STREET WALDWICK, N.J. 44 GROVE STREET	07463	292500 224800 517300	1187204	1187204 00	286326 286325 572651	305207 309346 614553	296800 296800 593600
17 42 000000	75X125 3.5LT 1SFG1 .2152	2	TIMMRECK, STEVE & STACEY 42 GROVE STREET WALDWICK, NJ 42 GROVE STREET	07463	348800 303100 651900	1496111	1496111 00	360827 360827 721654	384621 389836 774457	374000 374000 748000
17 44 000000	75X125 3.5LT 1SF .2152	2	DOVLATYAN, HAROUTYAN 38 GROVE ST WALDWICK, NJ 38 GROVE STREET	07463	348800 192200 541000	1241595	1241595 00	299444 299443 598887	319190 323518 642708	310400 310400 620800
17 45 000000	100X125 5 LTS 1.5SFG1 .2870	2	ESTEVEZ, JOSEPH 141 CENTRE ST WALDWICK, NJ 36 GROVE STREET	07463	367500 144100 511600	1174122	1174122 00	283171 283170 566341	301844 305937 607781	293500 293500 587000
17 47 000618	50X125 2.5LT 2SFG1 .1435	2	SCHULHAER, GLENN & MARY 32 GROVE ST WALDWICK, NJ 32 GROVE STREET	07463	292500 149000 441500	1013243	1013243 00	244371 244370 488741	260485 264017 524502	253300 253300 506600
17 48 000000	50X125 2.5LT 2SFG1 .1435	2	WHEATLEY, LUCIA LYDEN 30 GROVE ST WALDWICK NJ 30 GROVE STREET	07463 00672	292500 233300 525800	1206711	1206711 00	291031 291030 582061	310222 314428 624650	301700 301700 603400
17 49 000620	50X125 2.5LT 1.5SF .1435	2	ODDO, ROBERT M & TARA 28 GROVE ST WALDWICK, NJ 28 GROVE STREET	07463	292500 188800 481300	1104584	1104584 00	266400 266399 532799	283967 287818 571785	276100 276100 552200
17 50 000000	50X125 2.5LT 1.5SFG1 .1435	2	COSGROVE, RYAN & ERICA 26 GROVE STREET WALDWICK, NJ 26 GROVE STREET	07463	292500 226200 518700	1190417	1190417 00	275422 275421 550843	317712 321862 639574	297600 297600 595200
17 51 000000	50X125 2.5LT 1SFG1 .1435	2	REVELLO, JOSEPH & MARY 24 GROVE STREET WALDWICK, N.J. 24 GROVE STREET	07463	292500 283100 575600	1321002	1321002 00	318595 318594 637189	339604 344209 683813	330300 330300 660600
17 52 000000	50X125 2.5LT 1SF .1435	2	MARINARO III, PETER A & KATHERINE A 22 GROVE STREET WALDWICK, NJ 22 GROVE STREET	07463	292500 316400 608900	1397426	1397426 00	337027 337026 674053	359251 364122 723373	349400 349400 698800
17 53 000000	50X125 2.5LT 1SFG1 .1435	2	CENICOLA, M. T. & ENTWISTLE, N.D. 20 GROVE ST WALDWICK, NJ 20 GROVE STREET	07463	292500 132600 425100	975605	975605 00	235293 235293 470586	250809 254210 505019	243900 243900 487800
17 54 000000	50X125 2.5LT 1.5SFG1 .1435	2	MASCIO, ANTHONY & KAREN 18 GROVE STREET WALDWICK NJ 18 GROVE STREET	07463 01175	292500 154900 447400	1026783	1026783 00	247636 247636 495272	263966 267545 531511	256700 256700 513400
17 55 000000	50X125 2.5LT 2SFG1 .1435	2	BERNAL, CATHERINE, MIQUEL & CATALINA 16 GROVE ST WALDWICK, NJ 16 GROVE STREET	07463	292500 189700 482200	1106649	1106649 00	266898 266898 533796	284498 288355 572853	276700 276700 553400

7370500

16915301

00

00

16915301

8135789

8779512

8457800

Block No. Lot No. Qualification Account No.	Land Dimensions Building Description Additional Lots Acreage	Prop. Class	Owner's Name Address City State Property Location	Billing Code Zip Code	Land Improvement Exemption Net Total	2025 Property Tax Special Dist	2025 Total Tax Deduction Net Tax	Amt.Billed 2025 1st Q 2nd Q Total	2nd Half 2025 3rd Q 4th Q Total	Preliminary 2026 Tax 1st Q 2nd Q Total
17 56 000000	8036 SF 1SFG1 .1845	2	O'CONNELL, JAMES & MARY ELLEN 14 GROVE ST WALDWICK, NJ 14 GROVE STREET	07463	285000 248500 533500	1224383	1224383 00 1224383	295293 295292 590585	314765 319033 633798	306100 306100 612200
17 57.01 000000	10229 SF 2SFG1 .2348	2	EMOND, MATTHEW A & CAROLYN M 8 GROVE STREET WALDWICK, NJ 8 GROVE STREET	07463 R100	330700 219100 549800	1261791	1261791 00 1261791	304315 304314 608629	324382 328780 653162	315400 315400 630800
17 57.02 000000	1.02AC 1.5SF 59 1.0200	4A	DANJO REALTY, LLC 11 BIG RAMAPO ROAD SADDLE RIVER, N.J. 71 FRANKLIN TURNPIKE	07458 00660	433300 2570600 3003900	6893951	6893951 00 6893951	1662659 1662659 3325318	1772301 1796332 3568633	1723500 1723500 3447000
17 60.01 000000	.33AC 1SCB .3300	4A	VALLEY NAT BK 1455 VALLEY RD WAYNE, NJ 67 FRANKLIN TURNPIKE	07470	613100 803600 1416700	3251327	3251327 00 3251327	784144 784143 1568287	835853 847187 1683040	812800 812800 1625600
17 60.02	27265 SF 2SFG1 62.02 .6259	15C	BOROUGH OF WALDWICK 63 FRANKLIN TURNPIKE WALDWICK, NJ 63 FRANKLIN TURNPIKE	07463	*EXEMPT*	00	00 00 00	00 00 00	00 00 00	00 00 00
17 61.01 000000	.66 AC 1SCB .6600	1	JPMORGAN CHASE BANK NA 237 PARK AVE 12TH FLR NEW YORK, NY 53 FRANKLIN TURNPIKE	10017	713700 0 713700	1637942	1637942 00 1637942	1041687 1041687 2083374	-225571 -219861 -445432	409500 409500 819000
17 62.01 000000	1.73 ACRES 1SCB 1.7300	4A	HUDSON CITY SAVINGS BANK 80 WEST CENTURY RD PARAMUS, NJ 7 EAST PROSPECT STREET	07652	1238600 721200 1959800	4497741	4497741 00 4497741	1084750 1084749 2169499	1156282 1171960 2328242	1124400 1124400 2248800
17 62.02	15577 SF .3576	15C	BOROUGH OF WALDWICK 63 FRANKLIN TURNPIKE WALDWICK, NJ DORA AVENUE	07463 C-1	*EXEMPT*	00	00 00 00	00 00 00	00 00 00	00 00 00
17 63 000000	.81 AC 2SB .8100	15C	BOROUGH OF WALDWICK 63 FRANKLIN AVE WALDWICK, NJ 15 EAST PROSPECT STREET	07463	*EXEMPT*	00	00 00 00	00 00 00	00 00 00	00 00 00
18.01 1 000000	0.45 AC. 1SCB .4500	4A	BLUE HILLS FUELS LLC C/O BP AMERICA POB 941709 HOUSTON, TX 49 FRANKLIN TURNPIKE	77094	681000 363700 1044700	2397587	2397587 00 2397587	578242 578241 1156483	616373 624731 1241104	599400 599400 1198800
18.01 4 000000	0.5 ACRES 1SFB .5000	4A	PFEIFER REALTY CORPORATION 748 WALNUT DRIVE FRANKLIN LAKES, NJ 43 FRANKLIN TURNPIKE	07417	689700 677400 1367100	3137495	3137495 00 3137495	756690 756690 1513380	806589 817526 1624115	784400 784400 1568800
18.01 8 000000	72X91 2SF .1504	4A	RAMETTA, VINCENZO & GIANNINA 25 STERLING STREET ELMWOOD PARK, NJ 35 FRANKLIN TURNPIKE	07407	340200 162400 502600	1153467	1153467 00 1153467	278189 278189 556378	296534 300555 597089	288400 288400 576800
18.01 9 000000	1.7AC 1SCB 1.7000	4A	PUBLIC SERVICE ELEC & GAS CO 80 PARK PLACE NEWARK NJ 33 FRANKLIN TURNPIKE	07100	368100 36100 404200	927639	927639 00 927639	223725 223725 447450	238478 241711 480189	231900 231900 463800
18.01 10 001509	0.17 2SF .1700	4A	27 FRANKLIN TPKE LCL 425 STONETOWN RD RINGWOOD, NJ 27 FRANKLIN TURNPIKE	07456	679300 359500 1038800	2384046	2384046 00 2384046	574976 574976 1149952	612892 621202 1234094	596000 596000 1192000

12534800

28767369

00

00

28767369

15169335

13598034

14383600

Block No. Lot No. Qualification Account No.	Land Dimensions Building Description Additional Lots Acreage	Prop. Class	Owner's Name Address City State Property Location	Billing Code Zip Code	Land Improvement Exemption Net Total	2025 Property Tax Special Dist	2025 Total Tax Deduction Net Tax	Amt.Billed 2025 1st Q 2nd Q Total	2nd Half 2025 3rd Q 4th Q Total	Preliminary 2026 Tax 1st Q 2nd Q Total
18.01 11	1.49 AC 2SFCB 1.4900	15D	METHODIST CHURCH OF WALDWICK 25 FRANKLIN TPKE. WALDWICK, NJ 25 FRANKLIN TURNPIKE	07463	*EXEMPT*	00	00 00 00	00 00 00	00 00 00	00 00 00
18.01 12 000000	50X125 2.5LT 2SFG2 .1435	4A	FRANKLIN TURNPIKE 13 LLC 8 FRANKLIN TURNPIKE WALDWICK, NJ 13 FRANKLIN TURNPIKE	07436	318300 238600 556900	1278086	1278086 00 1278086	308245 308244 616489	328571 333026 661597	319500 319500 639000
18.01 13.02 000000	.66AC 1.5SF .6600	2	JOE NELL, II, LLC 9 FRANKLIN TPKE WALDWICK, NJ 11A FRANKLIN TURNPIKE	07463	302500 177700 480200	1102059	1102059 00 1102059	265791 265791 531582	283318 287159 570477	275500 275500 551000
18.01 14 000000	28784 SF 1SCB .6608	4A	HERMITAGE INN, INC. 9 FRANKLIN TURNPIKE WALDWICK, N.J. 9 FRANKLIN TURNPIKE	07463	808200 465200 1273400	2922453	2922453 00 2922453	704827 704827 1409654	751306 761493 1512799	730600 730600 1461200
18.01 14.01 000000	11014 SF 1SFG2 .2528	4A	JOE NELL II LLC 9 FRANKLIN TPKE WALDWICK, NJ 11B FRANKLIN TURNPIKE	07463	339800 0 339800	779841	779841 00 779841	206843 206843 413686	181719 184436 366155	195000 195000 390000
18.01 14.02 000000	176X144 7LT 0.5818	4A	JOE NELL II, L.L.C. 9 FRANKLIN TURNPIKE WALDWICK NJ FRANKLIN TURNPIKE REAR	07463	240000 0 240000	550800	550800 00 550800	182821 182821 365642	91619 93539 185158	137700 137700 275400
18.01 15 000000	1 AC 1.5SF 1.0000	4A	RVK NJ3 LLC 5 FRANKLIN TPKE WALDWICK, NJ 5 FRANKLIN TURNPIKE	07463	920600 570300 1490900	3421616	3421616 00 3421616	825214 825213 1650427	879631 891558 1771189	855400 855400 1710800
18.01 17 000000	1AC 2SFG2 1.0000	4C	PATMARK MANAGEMENT GROUP LLC 1181 MCBRIDE AVENUE WOODLAND PARK, NJ 1 FRANKLIN TURNPIKE	07424	895800 3554200 4450000	10212750	10212750 00 10212750	2527392 2527392 5054784	2561183 2596783 5157966	2553200 2553200 5106400
18.01 18 000000	0.84 19,20 .8400	15D	ST LUKES RC CHURCH NO FRANKLIN TPK WALDWICK NJ NORTH FRANKLIN TURNPIKE	07463	*EXEMPT*	00	00 00 00	00 00 00	00 00 00	00 00 00
18.01 21 000629	76X100 3LT 1SF .1745	2	THOMPSON, JUSTIN 24 CHARLES TERRACE WALDWICK, NJ 24 CHARLES TERRACE	07463	316800 252200 569000	1305855	1305855 00 1305855	230755 230754 461509	419897 424449 844346	326500 326500 653000
18.01 22 000000	52X100 2LT 1SF .1194	2	THOMAS, WADE & KAREN J. 22 CHARLES TERRACE WALDWICK, NJ 22 CHARLES TERRACE	07463	270000 151800 421800	968031	968031 00 968031	227489 227488 454977	254840 258214 513054	242000 242000 484000
18.01 23 000000	5807 SF 1SFG1 .1333	2	RUSSO, ANNE MARIE 20 CHARLES TERR WALDWICK, NJ 20 CHARLES TERRACE	07463	284000 193900 477900	1096781	1096781 00 1096781	264518 264518 529036	281961 285784 567745	274200 274200 548400
18.01 24 000000	7110 SF 1SFG1 .1632	2	DESIMINI, FRANK S. & JANET 18 CHARLES TERRACE WALDWICK NJ 18 CHARLES TERRACE	02640 07463	302800 336700 639500	1467653	1467653 -25000 1442653	347714 347713 695427	371055 376171 747226	360700 360700 721400
18.01 25 000000	6947 SF 1.5SFLGP .1595	2	LAZZARO, SAMUEL F & BEVERLY J 16 CHARLES TERR WALDWICK, NJ 16 CHARLES TERRACE	07463	305000 234400 539400	1237923	1237923 00 1237923	298558 298558 597116	318246 322561 640807	309500 309500 619000

11478800

26343848

00

25000

26318848

12780329

13538519

13159600

Block No. Lot No. Qualification Account No.	Land Dimensions Building Description Additional Lots Acreage	Prop. Class	Owner's Name Address City State Property Location	Billing Code Zip Code	Land Improvement Exemption Net Total	2025 Property Tax Special Dist	2025 Total Tax Deduction Net Tax	Amt.Billed 2025 1st Q 2nd Q Total	2nd Half 2025 3rd Q 4th Q Total	Preliminary 2026 Tax 1st Q 2nd Q Total
18.01 26 000000	6061 SF 1SFG1 .1391	2	NIEVES, SONIA 14 CHARLES TERR WALDWICK, NJ 14 CHARLES TERRACE	07463	286800 79100 365900	839741	839741 00 839741	202526 202526 405052	215881 218808 434689	209900 209900 419800
18.01 27 000000	6015 SF 1SFG2 .1381	2	DONAGHY, CELESTINE & MARY 772 COLONIAL ROAD FRANKLIN LAKES, NJ 12 CHARLES TERRACE	01175 07417	288700 137900 426600	979047	979047 00 979047	236123 236123 472246	251694 255107 506801	244800 244800 489600
18.01 28 000635	6654 SF 1SFG1 .1528	2	FATONY, CATHERINE BRUNDAGE 10 CHARLES TERR WALDWICK, NJ 10 CHARLES TERRACE	07463	299000 149100 448100	1028390	1028390 00 1028390	248024 248023 496047	264379 267964 532343	257100 257100 514200
18.01 29 000000	5500 SF 1SFG1 .1263	2	MACOMBER, KEVIN & GWEN F. 8 CHARLES TERRACE WALDWICK NJ 8 CHARLES TERRACE	00660 07463	308300 207500 515800	1183761	1183761 00 1183761	285496 285495 570991	304322 308448 612770	295900 295900 591800
18.01 31 000000	L37C 50X125 2.5LT 1SF .1435	2	JKV PROPERTIES LLC 3 BROOKVIEW CT WALDWICK, NJ 42 EAST PROSPECT STREET	07463	248700 319000 567700	1302872	1302872 00 1302872	258319 258318 516637	390847 395388 786235	325700 325700 651400
18.01 32 001521	77X125 3.5LT 2SF .2210	4A	CALDARONE, CLARA L 248 HAWTHORNE AVE HAWTHORNE, NJ 40 EAST PROSPECT STREET	07506	446800 424700 871500	2000093	2000093 00 2000093	435051 435051 870102	561510 568481 1129991	500000 500000 1000000
18.01 33 000000	6123 SF 1SFG1 .1406	2	MC CORMACK, EDWARD F. III 3 ALBERT PL WALDWICK, NJ 3 ALBERT PLACE	01175 07463	290100 161100 451200	1035504	1035504 00 1035504	249740 249739 499479	266208 269817 536025	258900 258900 517800
18.01 34.01 C0001 000000	.0000	2	HE, BIN & YUNJIAN WANG 44 E PROSPECT ST #A WALDWICK, NJ 44A E PROSPECT STREET	07463	192500 346300 538800	1236546	1236546 00 1236546	298226 298226 596452	317892 322202 640094	309100 309100 618200
18.01 34.01 C0002 000000	.0000	2	MEGH PARA, DHAVAL & PATEL, DISHABEN 44 E PROSPECT STREET #B WALDWICK, NJ 44B E PROSPECT STREET	07463	192500 322500 515000	1181925	1181925 00 1181925	285053 285052 570105	303850 307970 611820	295500 295500 591000
18.01 34.01 C0003 000000	.0000	2	LYALL, JASIEEN & SINGH, TARUNDEEP 44C E PROSPECT ST WALDWICK, NJ 44C E PROSPECT STREET	07463	192500 336400 528900	1213826	1213826 00 1213826	292747 292746 585493	312051 316282 628333	303500 303500 607000
18.01 34.01 C0004 000000	.0000	2	FISHMAN, ANNA & RUDNITSKY, OLEG 44 E PROSPECT ST #D WALDWICK, NJ 44D E PROSPECT STREET	07463	192500 328800 521300	1196384	1196384 00 1196384	288540 288539 577079	307567 311738 619305	299100 299100 598200
18.01 34.01 C0005 000000	.0000	2	MELO, ABIMAE L 44 E PROSPECT STREET #E WALDWICK, NJ 44E E PROSPECT STREET	07463	192500 328000 520500	1194548	1194548 00 1194548	288097 288097 576194	307095 311259 618354	298600 298600 597200
18.01 34.01 C0006 000000	.0000	2	CEDENO, JESUS A & JESSICA 44F E PROSPECT ST UNIT F WALDWICK, NJ 44F E PROSPECT STREET	07463	182900 323100 506000	1161270	1161270 00 1161270	280071 280071 560142	298540 302588 601128	290300 290300 580600
18.01 34.02 000000	.33 ACRE 1SFG1 .3300	2	HILBURN, SANKIE & THERESA SALVATORE 1 ALBERT PL WALDWICK, NJ 1 ALBERT PLACE	07463	313600 306500 620100	1423130	1423130 00 1423130	343226 343225 686451	365859 370820 736679	355800 355800 711600

7397400

16977037

00

00

16977037

7982470

8994567

8488400

Block No. Lot No. Qualification Account No.	Land Dimensions Building Description Additional Lots Acreage	Prop. Class	Owner's Name Address City State Property Location	Billing Code Zip Code	Land Improvement Exemption Net Total	2025 Property Tax Special Dist	2025 Total Tax Deduction Net Tax	Amt.Billed 2025 1st Q 2nd Q Total	2nd Half 2025 3rd Q 4th Q Total	Preliminary 2026 Tax 1st Q 2nd Q Total
18.01 36.01	.1445 ACRE	2	SKLAR, CRAIG D 17 CHESTNUT ST RIDGEWOOD, NJ 1 WAYNE COURT	07450	317200 402500 719700	1651712	1651712 00	398354 398354 796708	424623 430381 855004	412900 412900 825800
18.01 36.02	.1299 ACRE	2	HUYNH, DUY & TRUONG, JENNIFER T 3 WAYNE COURT WALDWICK, NJ 3 WAYNE COURT	07463	303800 418800 722600	1658367	1658367 00	399959 399959 799918	426334 432115 858449	414600 414600 829200
18.01 36.03	.1317 ACRE	2	BEIG, SUHAIL 5 WAYNE COURT WALDWICK, NJ 5 WAYNE COURT	07463	305600 495900 801500	1839443	1839443 00	443631 443630 887261	472885 479297 952182	459900 459900 919800
18.01 36.04	.1399 ACRE	2	BOGOVAC, ALEKSANDAR & SHARINE L 7 WAYNE COURT WALDWICK, NJ 7 WAYNE COURT	07463	312300 456500 768800	1764396	1764396 00	425531 425531 851062	453592 459742 913334	441100 441100 882200
18.01 36.05	.1458 ACRE	2	COTUGNO, MARK A & DEBORAH B 9 WAYNE COURT WALDWICK, NJ 9 WAYNE COURT	07463	318400 420100 738500	1694858	1694858 00	408760 408760 817520	435715 441623 877338	423700 423700 847400
18.01 36.06	.1444 ACRE	2	ASTA, CHARLES & KAREN 11 WAYNE CT WALDWICK, NJ 11 WAYNE COURT	07463	317100 438700 755800	1734561	1734561 00	418336 418335 836671	445922 451968 897890	433600 433600 867200
18.01 36.07	.1591 ACRE	2	GABRIELE, MICHAEL & LOREDANA 13 WAYNE COURT WALDWICK, NJ 13 WAYNE COURT	07463	330600 387400 718000	1647810	1647810 00	397413 397413 794826	423620 429364 852984	412000 412000 824000
18.01 36.08	.1766 ACRE	2	BRETT, JOHN 12 WAYNE COURT WALDWICK, NJ 12 WAYNE COURT	07463	346500 432600 779100	1788035	1788035 00	431232 431232 862464	459669 465902 925571	447000 447000 894000
18.01 36.09	.1693 ACRE	2	KUNZ, CRAIG & SUSAN 10 WAYNE COURT WALDWICK, NJ 10 WAYNE COURT	07463	339900 414700 754600	1731807	1731807 00	417671 417671 835342	445214 451251 896465	433000 433000 866000
18.01 36.10	.1642 ACRE	2	MIHAILA, ROBERT & TAMARA 8 WAYNE CT WALDWICK, NJ 8 WAYNE COURT	07463	335200 500100 835300	1917014	1917014 00	462339 462338 924677	492827 499510 992337	479300 479300 958600
18.01 36.11	.1642 ACRE	2	FU, JIE & YANG, AIZHI 6 WAYNE CT WALDWICK, NJ 6 WAYNE COURT	07463	301700 531100 832800	1911276	1911276 00	460955 460955 921910	491352 498014 989366	477800 477800 955600
18.01 37.01	.25AC	4A	NEWMAN, BARRY & VIVIANE (TRSTES) 3101 S OCEAN DR #2205 HOLLYWOOD, FL 36 EAST PROSPECT STREET	33019	95000 0 95000	218025	218025 00	65092 65091 130183	43541 44301 87842	54500 54500 109000
18.01 37.02	1AC 2SCBB	4A	MANSUETO & MORGAN LLC 20 EAST PROSPECT STREET WALDWICK, NJ 20 EAST PROSPECT STREET	07463	920600 874900 1795500	4120673	4120673 00	993810 993809 1987619	1059345 1073709 2133054	1030200 1030200 2060400
18.01 37.04	25X190 2LT 1SCB	4A	NEWMAN, VIVIANE & BARRY (TRSTES) 3101 S OCEAN DR #2205 HOLLYWOOD, FL 30 EAST PROSPECT STREET	33019	276200 560000 836200	1919079	1919079 00	462837 462837 925674	493358 500047 993405	479800 479800 959600

11153400

25597056

00

00

25597056

12371835

13225221

12798800

Block No. Lot No. Qualification Account No.	Land Dimensions Building Description Additional Lots Acreage	Prop. Class	Owner's Name Address City State Property Location	Billing Code Zip Code	Land Improvement Exemption Net Total	2025 Property Tax Special Dist	2025 Total Tax Deduction Net Tax	Amt.Billed 2025 1st Q 2nd Q Total	2nd Half 2025 3rd Q 4th Q Total	Preliminary 2026 Tax 1st Q 2nd Q Total
18.01 37.05	30X190 2LT 1SCB .1309	4A	CALDARONE TRST & CALDERONE, SAL 40 E PROSPECT ST WALDWICK, NJ 07463 22 EAST PROSPECT STREET		309600 265600 575200	1320084	1320084 00 1320084	318374 318373 636747	339368 343969 683337	330000 330000 660000
18.01 37.06 000000	.47 ACRE 1.5SFG1 .4700	2	NEWMAN, BARRY & VIVIANE (TRSTES) 3101 S OCEAN DR #2205 HOLLYWOOD, FL 33019 32 EAST PROSPECT STREET		291300 156100 447400	1026783	1026783 00 1026783	247636 247636 495272	263966 267545 531511	256700 256700 513400
18.01 37.07 000000	40X190 4LT 1SCB .1745	4A	TSOCANOS, KIRIAZIS & ANNA 748 GALLOPING HILL ROAD FRANKLIN LAKES, NJ 07417 24 EAST PROSPECT STREET		376000 339500 715500	1642073	1642073 00 1642073	396030 396029 792059	422145 427869 850014	410500 410500 821000
18.01 37.08 000000	22X190 2LT 1SCB .0960	4A	RCJC REALTY LLC NJ 26 EAST PROSPECT ST WALDWICK, NJ 07463 26 EAST PROSPECT STREET		256300 171300 427600	981342	981342 00 981342	236677 236676 473353	252284 255705 507989	245300 245300 490600
18.01 37.10	32X190 2.5LT 2SCB .1396	4A	HIRIG LLC 190 SUMMIT AVE WALDWICK, NJ 07463 28 EAST PROSPECT STREET		256300 828800 *PARTIAL* 1085100	2490305	2490305 00 2490305	600603 600603 1201206	640209 648890 1289099	622600 622600 1245200
18.01 37.11 000000	50X210 4LT 1SCB .2410	4A	NEWMAN, BARRY & VIVIANE (TRSTES) 3101 S OCEAN DR #2205 HOLLYWOOD, FL 33019 34 EAST PROSPECT ST		477400 496000 973400	2233953	2233953 00 2233953	538777 538777 1077554	574306 582093 1156399	558500 558500 1117000
18.01 38.02 000000	45X190 4LT 1SCB .1963	4A	HOCTOR REALTY INVESTMT LLC P.O. BOX 38 WALDWICK, NJ 07463 18 EAST PROSPECT STREET		409300 299000 708300	1625549	1625549 00 1625549	392044 392044 784088	417897 423564 841461	406400 406400 812800
18.01 38.03 000000	40X190 4LT 1SCB .1745	4A	WBB PROPERTIES LLC 16 E PROSPECT STREET WALDWICK, NJ 07463 16 EAST PROSPECT STREET		376000 407600 783600	1798362	1798362 00 1798362	433723 433722 867445	462324 468593 930917	449600 449600 899200
18.01 38.04 C0008	1.36 ACRES 1SCB 1.3600	4A	SCARDINO, PAUL A & MARY ANN 15 WOODLAND CROSS WESTWOOD, NJ 07675 8 EAST PROSPECT STREET		175000 446400 621400	1426113	1426113 00 1426113	343945 343945 687890	366626 371597 738223	356500 356500 713000
18.01 38.04 C0010	1.36 ACRES 1SCB 1.3600	4A	ZUMBANO, JAMES & CAROL A. 10 EAST PROSPECT STREET WALDWICK, N.J. 07463 10 EAST PROSPECT STREET		175000 292500 467500	1072913	1072913 00 1072913	258762 258761 517523	275825 279565 555390	268200 268200 536400
18.01 38.04 C0014	1.36 ACRES 1SCB 1.3600	4A	GERBINO, RONALD & JACQUELINE 105 DOVEVIEW DR. UNIT 202 DOVER, DE 19904 14 EAST PROSPECT STREET		175000 292500 467500	1072913	1072913 00 1072913	258762 258761 517523	275825 279565 555390	268200 268200 536400
18.01 38.04 C0016	1.36 ACRES 1SCB 1.3600	4A	MALETSKY, ALBERT 732 IRON LATCH ROAD FRANKLIN LAKES, N.J. 07417 16 EAST PROSPECT STREET		175000 292500 467500	1072913	1072913 00 1072913	258762 258761 517523	275825 279565 555390	268200 268200 536400
18.01 38.04 C08.5	1.36 ACRES 1SCB 1.3600	4A	NAHASS PROPERTY MANAGEMENT LLC 95 KONIGHT CT MAHWAH, NJ 07430 8.5 EAST PROSPECT STREET		175000 292500 467500	1072913	1072913 00 1072913	258762 258761 517523	275825 279565 555390	268200 268200 536400
18.01 38.05	.0000	4A	OLSON, JOHN L. 425 STONETOWN ROAD RINGWOOD, N.J. 07456 27 FRANKLIN TPKE (REAR)		183800 117600 301400	691713	691713 00 691713	225330 225330 450660	119321 121732 241053	172900 172900 345800

8508900

19527929

00

00

19527929

9536366

9991563

9763600

Block No. Lot No. Qualification Account No.	Land Dimensions Building Description Additional Lots Acreage	Prop. Class	Owner's Name Address City State Property Location	Billing Code Zip Code	Land Improvement Exemption Net Total	2025 Property Tax Special Dist	2025 Total Tax Deduction Net Tax	Amt.Billed 2025 1st Q 2nd Q Total	2nd Half 2025 3rd Q 4th Q Total	Preliminary 2026 Tax 1st Q 2nd Q Total
18.01 39 000000	11890 SF 1SFG1 .2730	2	THAKUR, ATUL & VEENA 5 ALBERT PLACE WALDWICK NJ 5 ALBERT PLACE	00660 07463	365500 195100 560600	1286577	1286577 00 1286577	310292 310292 620584	330754 335239 665993	321600 321600 643200
18.01 40 000000	6226 SF 1SFG1 .1429	2	BISI, MATTHEW J & MEGHAN A 6 CHARLES TERRACE WALDWICK, NJ 6 CHARLES TERRACE	07463	294500 318900 613400	1407753	1407753 00 1407753	339517 339517 679034	361906 366813 728719	351900 351900 703800
18.01 41 000000	51 X 125 1SF .1463	2	KORNYAT, OLEG & TATIANA 4 CHARLES TERR WALDWICK, NJ 4 CHARLES TERRACE	07463	290500 187100 477600	1096092	1096092 00 1096092	264352 264351 528703	281784 285605 567389	274000 274000 548000
18.01 42 000000	5556 SF 1SF .1275	2	GILFEDDER, KYLE S & MARZOCCHI, JAIME 2 CHARLES TERR WALDWICK, NJ 2 CHARLES TERRACE	07463	359700 233700 593400	1361853	1361853 00 1361853	328447 328447 656894	350106 354853 704959	340500 340500 681000
18.01 43 000000	50X148 3LT 1SF .1699	2	WOESSNER, ROBERT J. & JANICE 8 RICHARD DRIVE WALDWICK, NEW JERSEY 8 RICHARD DRIVE	01175 07463	313200 189500 502700	1153697	1153697 V1 -25000 1128697	271995 271994 543989	290343 294365 584708	282200 282200 564400
18.01 44 000643	50X134 2.5LT 1SFG1 .1538	2	AVELLA, DAVID & DONNA 6 RICHARD DRIVE WALDWICK, NJ 6 RICHARD DRIVE	07463	300600 178900 479500	1100453	1100453 00 1100453	265404 265403 530807	282905 286741 569646	275100 275100 550200
18.01 45 000000	50X124 2.5LT 1SFG1 .1423	2	GERSON, CARL A & MILENA 619 N MAPLE AVE #404 HO-HO-KUS, NJ 4 RICHARD DRIVE	07423	291600 259500 551100	1264775	1264775 00 1264775	305034 305034 610068	325149 329558 654707	316200 316200 632400
18.01 46 000000	7063 SF 1.5SFG1 .1621	2	PELLIE-SOSA, JIM & OLIVEROS, ERIKA 2 RICHARD DRIVE WALDWICK, NJ 2 RICHARD DRIVE	07463	276700 204100 480800	1103436	1103436 00 1103436	266123 266123 532246	283672 287518 571190	275900 275900 551800
18.02 1 000000	6218 SF 1SFG1 .1427	2	AIELLO, THERESA 55 RICHARD DRIVE WALDWICK, N.J. 55 RICHARD DRIVE	01175 07463	306000 155600 461600	1059372	1059372 S1 -25000 1034372	255496 255495 510991	259844 263537 523381	258600 258600 517200
18.02 2 000000	50X100 2LT 1SF .1148	2	VACCARO, DAVID & NANCY 16 CRESCENT AVENUE WALDWICK, N.J. 53 RICHARD DRIVE	06600 07463	270000 68300 338300	776399	776399 00 776399	187249 187249 374498	199597 202304 401901	194100 194100 388200
18.02 3 000000	50X100 2LT 1SF .1148	2	DAWSON, CHRISTINE A 51 RICHARD DRIVE WALDWICK, NEW JERSEY 51 RICHARD DRIVE	07463	270000 184700 454700	1043537	1043537 00 1043537	251677 251676 503353	268273 271911 540184	260900 260900 521800
18.02 4 000000	50X100 2LT 1.5SF .1148	2	LAW, PAUL & CHUAN FONG 49 RICHARD DRIVE WALDWICK NJ 49 RICHARD DRIVE	07463	270000 104500 374500	859478	859478 00 859478	207286 207286 414572	220955 223951 444906	214900 214900 429800
18.02 5 000000	50X100 2LT 1.5SF .1148	2	THE RUSSO FMLY PTRNS 27 N BROAD ST RIDGEWOOD, NJ 47 RICHARD DRIVE	07450	270000 83000 353000	810135	810135 00 810135	195386 195385 390771	208270 211094 419364	202500 202500 405000
18.02 6 000000	50X100 2LT 1SFG2 .1148	2	NACION, STEPHEN & CLAIRE 45 RICHARD DR WALDWICK, NJ 45 RICHARD DRIVE	07463	270000 188800 458800	1052946	1052946 00 1052946	253946 253946 507892	270692 274362 545054	263200 263200 526400

6700000

15376503

00

50000

15326503

7404402

7922101

7663200

Block No. Lot No. Qualification Account No.	Land Dimensions Building Description Additional Lots Acreage	Prop. Class	Owner's Name Address City State Property Location	Billing Code Zip Code	Land Improvement Exemption Net Total	2025 Property Tax Special Dist	2025 Total Tax Deduction Net Tax	Amt.Billed 2025 1st Q 2nd Q Total	2nd Half 2025 3rd Q 4th Q Total	Preliminary 2026 Tax 1st Q 2nd Q Total
18.02 7 000000	50X100 2LT 1SFG1 .1148	2	MOORE, MARY 43 RICHARD DRIVE WALDWICK, NJ 43 RICHARD DRIVE	07463	270000 145800 415800	954261	954261 00	230146 230145	245322 248648	238600 238600
18.02 8 000000	50X100 2LT 1SFG1 .1148	2	MCKEON, ALLISON 41 RICHARD DRIVE WALDWICK, NJ 41 RICHARD DRIVE	07463	270000 153800 423800	972621	972621 00	234574 234573	250042 253432	243200 243200
18.02 9 000000	50X100 2LT 1SF .1148	2	SHEEHAN JR, MICHAEL & ELIZABETH 39 RICHARD DR WALDWICK, NJ 39 RICHARD DRIVE	07463	270000 255400 525400	1205793	1205793 00	290809 290809	309986 314189	301400 301400
18.02 10 000000	50X100 2LT 1SFG1 .1148	2	CHIU, HAN YING 37 RICHARD DR WALDWICK, NJ 37 RICHARD DRIVE	07463	270000 132300 402300	923279	923279 00	222673 222673	237357 240576	230800 230800
18.02 11 000000	50X100 2LT 1SF .1148	2	SPARTZ, BRIAN & CHRISTIN 35 RICHARD DR WALDWICK, NJ 35 RICHARD DRIVE	07463	270900 225700 496600	1139697	1139697 00	274868 274868	292994 296967	284900 284900
18.02 12 000000	50X100 2LT 1SF .1148	2	WOLFF, THEODORE & RITA 33 RICHARD DR WALDWICK, NJ 33 RICHARD DRIVE	07463	270900 146900 417800	958851	958851 00	231253 231252	246502 249844	239700 239700
18.02 13 000000	54X100 2LT 1SF .1240	2	DESIMONE, DANIEL A & JOANNE C 31 RICHARD DR WALDWICK, NJ 31 RICHARD DRIVE	07463	309600 185100 494700	1135337	1135337 00	273817 273816	291873 295831	283800 283800
18.02 14 000000	55X100 2LT 1SF .1263	2	BRENNECKE, ANNE F. 29 RICHARD DRIVE WALDWICK, N.J. 29 RICHARD DRIVE	00660 07463	270600 171500 442100	1014620	1014620 00	244703 244702	260839 264376	253700 253700
18.02 15 000000	58X100 2LT 1.5SFG1 .1331	2	WILLIAMS, LEIGH ANNE & HOUGHTON, JAMIE 27 RICHARD DR WALDWICK, NJ 27 RICHARD DRIVE	07463	278200 388300 666500	1529618	1529618 00	368908 368908	393235 398567	382400 382400
18.02 16 000000	62X86 2.5LT 1SFG1 .1224	2	MCADAM, ASHLEIGH C & BURBANO, DANNY W 25 RICHARD DR WALDWICK, NJ 25 RICHARD DRIVE	07463	276800 177000 453800	1041471	1041471 00	238679 238678	280242 283872	260400 260400
18.02 17 000661	62X87 2.5LT 1SFG1 .1238	2	DEVITT, DAMIEN P & SCHIELKE, HEATHER L 23 RICHARD DR WALDWICK, NJ 23 RICHARD DRIVE	07463	275700 151000 426700	979277	979277 00	236179 236178	251753 255167	244800 244800
18.02 18 000000	58X89 2LT 1SFG1 .1185	2	VARGO, THOMAS & DEBORAH 21 RICHARD DRIVE WALDWICK, N.J. 21 RICHARD DRIVE	01175 07463	272900 155900 428800	984096	984096 00	237341 237341	252992 256422	246000 246000
18.02 19 000000	4595 SF 1SF .1055	2	MUELLER, CHRISTINE H. 19 RICHARD DRIVE WALDWICK, N.J. 19 RICHARD DRIVE	07463	254500 101200 355700	816332 S1	816332 -25000	190630 190630	203613 206459	197800 197800
18.02 20 000000	5898 SF 1SF .1354	2	CHASE, JUDITH K. 15 RICHARD DRIVE WALDWICK, N.J. 15 RICHARD DRIVE	01456 07463	285800 108100 393900	904001	904001 00	218024 218024	232401 235552	226000 226000

6343900

14559254

00

25000

14534254

6985201

7549053

7267000

Block No. Lot No. Qualification Account No.	Land Dimensions Building Description Additional Lots Acreage	Prop. Class	Owner's Name Address City State Property Location	Billing Code Zip Code	Land Improvement Exemption Net Total	2025 Property Tax Special Dist	2025 Total Tax Deduction Net Tax	Amt.Billed 2025 1st Q 2nd Q Total	2nd Half 2025 3rd Q 4th Q Total	Preliminary 2026 Tax 1st Q 2nd Q Total
18.02 21 000000	5973 SF 1SF .1371	2	CARLSON, THEODORE J. & NANCY B. 11 RICHARD DRIVE WALDWICK, N.J. 11 RICHARD DRIVE	01175 07463	289800 99100 388900	892526	892526 00 892526	215257 215256 430513	229451 232562 462013	223100 223100 446200
18.02 22 000000	5522 SF 2SF .1268	2	SNEYERS, LOUIS E. 7 RICHARD DRIVE WALDWICK, N.J. 7 RICHARD DRIVE	07463	270000 217000 487000	1117665 V1	1117665 -25000 1092665	263305 263304 526609	281080 284976 566056	273200 273200 546400
18.02 24 000000	.25AC 2.5SF .2500	2	PENA, JUAN A. & ROSA A. 80 E. PROSPECT ST. WALDWICK, N.J. 80 EAST PROSPECT STREET	00597 07463	338000 287700 625700	1435982	1435982 00 1435982	346325 346325 692650	369163 374169 743332	359000 359000 718000
18.02 25 001526	.5AC 2SFG1 .5000	2	REEVES, DAVID C. & LEE, ALLISON M. 78 EAST PROSPECT STREET WALDWICK, NJ 78 EAST PROSPECT STREET	07463	369100 338200 707300	1623254	1623254 00 1623254	391491 391490 782981	417307 422966 840273	405800 405800 811600
18.02 26 000000	.5 ACRE 2SFG1 27 .5000	2	RODRIGUEZ, JOHN & LISSETTE 76 EAST PROSPECT STREET WALDWICK, NJ 76 EAST PROSPECT STREET	07463	361200 377500 738700	1695317	1695317 00 1695317	408871 408870 817741	435833 441743 877576	423800 423800 847600
18.02 28 000000	100X150 6LT 1SFG1 .3444	2	RUSSO FAMILY LTD PARTNERSHIP GA 27 NORTH BROAD STREET RIDGEWOOD, NJ 70 EAST PROSPECT STREET	07450	337500 337700 675200	1549584	1549584 00 1549584	373724 373723 747447	398368 403769 802137	387400 387400 774800
18.02 29 000000	70X150 4.25LT 1SFG1 .2410	2	DELUISE, RALPH 68 E PROSPECT ST WALDWICK, NJ 68 EAST PROSPECT STREET	07463	325300 266100 591400	1357263	1357263 00 1357263	327340 327340 654680	348926 353657 702583	339300 339300 678600
18.02 30 000000	50X100 3LT 1SF .1148	2	GUZMAN, PEDRO & GOMEZ, MALLELYN 5 RICHARD DR WALDWICK, NJ 5 RICHARD DRIVE	07463	270000 186300 456300	1047209	1047209 00 1047209	252562 252562 505124	269217 272868 542085	261800 261800 523600
18.02 31 000000	50X100 3LT 1SFG1 .1148	2	CHO, HAYSOON & SUNGMAN 3 RICHARD DRIVE WALDWICK, NJ 3 RICHARD DRIVE	07463	270000 151700 421700	967802	967802 00 967802	233411 233411 466822	248803 252177 500980	242000 242000 484000
18.02 32 000000	60X100 3.5LT 1.5SFG1 .1377	2	CONNOLLY, KIM ALISON 1 RICHARD DRIVE WALDWICK, NJ 1 RICHARD DRIVE	07463	273600 134300 407900	936131	936131 00 936131	225773 225773 451546	240661 243924 484585	234000 234000 468000
18.02 33.01 000000	.17 AC .1700	2	BREZDEN, ALEKSANDER & KOLC, JUSTYNA 8 PHELAN COURT WALDWICK, NJ 8 PHELAN COURT	07463 R100	315000 526900 841900	1932161	1932161 00 1932161	465992 465992 931984	496721 503456 1000177	483000 483000 966000
18.02 33.02 000000	.21 AC .2100	2	BALDUCCI, JOSEPH & RENEE 6 PHELAN COURT WALDWICK, NJ 6 PHELAN COURT	07463 R100	342500 640600 983100	2256215	2256215 00 2256215	544146 544146 1088292	580029 587894 1167923	564100 564100 1128200
18.02 33.03 000000	.20 AC .2000	2	RITCHIE, MICHAEL & JENNIFER 4 PHELAN COURT WALDWICK, NJ 4 PHELAN COURT	07463 R100	336700 623500 960200	2203659	2203659 00 2203659	516693 516692 1033385	581296 588978 1170274	550900 550900 1101800
18.02 33.04 000000	.49 AC 2.5SF .4900	2	SALVATORI, WILLIAM & ARGERO 2 PHELAN CT WALDWICK, NJ 2 PHELAN COURT	07463	394400 489800 884200	2029239	2029239 00 2029239	489405 489405 978810	521678 528751 1050429	507300 507300 1014600

9169500

21044007

00

25000

21019007

10108584

10910423

10509400

Block No. Lot No. Qualification Account No.	Land Dimensions Building Description Additional Lots Acreage	Prop. Class	Owner's Name Address City State Property Location	Billing Code Zip Code	Land Improvement Exemption Net Total	2025 Property Tax Special Dist	2025 Total Tax Deduction Net Tax	Amt.Billed 2025 1st Q 2nd Q Total	2nd Half 2025 3rd Q 4th Q Total	Preliminary 2026 Tax 1st Q 2nd Q Total
18.02 34	7593 SF .1743	2	ARIAS, HENRY A & TOLENTINO, YESENIA 58 E PROSPECT STREET WALDWICK, NJ 58 EAST PROSPECT STREET	07463	284600 310400 595000	1365525	1365525 00 1365525	329333 329332 658665	351050 355810 706860	341400 341400 682800
18.02 35	7695 SF 1SFG2 .1767	2	TAYLOR, ALVIN M ETAL 64 E PROSPECT ST WALDWICK, NJ 64 EAST PROSPECT STREET	07463	285900 267400 553300	1269824	1269824 00 1269824	306252 306251 612503	326447 330874 657321	317500 317500 635000
18.03 1 000000	4509 SF 1SF .1035	2	BLEICH, JUDITH 38 RICHARD DR WALDWICK, NJ 38 RICHARD DRIVE	07463	260700 167900 428600	983637	983637 00 983637	237230 237230 474460	252874 256303 509177	245900 245900 491800
18.03 2 000670	5265 SF 1SF .1209	2	KALEDA, DANIEL & SAFFAF, DIA 41 CHARLES TERR WALDWICK, NJ 41 CHARLES TERRACE	07463	255600 193000 448600	1029537	1029537 00 1029537	248300 248300 496600	264674 268263 532937	257400 257400 514800
18.03 3 000000	66X77 3LT 1.5SF .1167	2	CAMPBELL, DENISE & DOUGLAS ETALS 37 CHARLES TERR WALDWICK, NJ 37 CHARLES TERRACE	07463	280800 147900 428700	983867	983867 00 983867	237286 237285 474571	252933 256363 509296	246000 246000 492000
18.03 4 000000	60X86 2LT 1SF .1185	2	PAGLIARONI, EDWARD 35 CHARLES TERRACE WALDWICK, NJ 35 CHARLES TERRACE	07463	272900 132600 405500	930623	930623 00 930623	224445 224444 448889	239245 242489 481734	232700 232700 465400
18.03 5 000000	55X95 2LT 1SF .1199	2	ONODY TRUST(LAWRENCE & RUSSELL) 33 CHARLES TERR WALDWICK, NJ 33 CHARLES TERRACE	07463	274100 97300 371400	852363	852363 00 852363	205570 205570 411140	219126 222097 441223	213100 213100 426200
18.03 6 000000	50X100 2LT 1SFG1 .1148	2	ZARAGOZA, FELIX R 31 CHARLES TERR WALDWICK, NJ 31 CHARLES TERRACE	07463	270000 108800 378800	869346	869346 00 869346	209666 209666 419332	223492 226522 450014	217300 217300 434600
18.03 7 000000	50X100 2LT 1SF .1148	2	VINCENT, RICHARD R & MICHELE 29 CHARLES ST WALDWICK, NJ 29 CHARLES TERRACE	07463	270000 236000 506000	1161270	1161270 00 1161270	280071 280071 560142	298540 302588 601128	290300 290300 580600
18.03 8 000000	50X100 2LT 1SF .1148	2	SANTAGIULIANA, LOUISE 27 CHARLES TERR WALDWICK NJ 27 CHARLES TERRACE	07463	270000 111500 381500	875543	875543 00 875543	204911 204910 409821	231335 234387 465722	218900 218900 437800
18.03 9 000000	50X100 2LT 1SF .1148	2	BANCA, MICHAEL S 25 CHARLES TERRACE WALDWICK, NJ 25 CHARLES TERRACE	07463	270000 135900 405900	931541	931541 00 931541	224666 224666 449332	239481 242728 482209	232900 232900 465800
18.03 10 000000	50X100 2LT 1.5SFG1 .1148	2	COVENEY, RICHARD & SMITH, CHRISTINE 23 CHARLES TERR WALDWICK, NJ 23 CHARLES TERRACE	07463	270000 291300 561300	1288184	1288184 00 1288184	310680 310679 621359	331167 335658 666825	322000 322000 644000
18.03 11 000678	50X100 2LT 1SFG1 .1148	2	BROWN, STEVEN R. 21 CHARLES TERR WALDWICK, N.J. 21 CHARLES TERRACE	00660 07463	270000 136900 406900	933836	933836 00 933836	225220 225219 450439	240071 243326 483397	233500 233500 467000
18.03 12 000000	50X100 2LT 1SFG1 .1148	2	RUSO, RONALD D. & JOANNE M. 19 CHARLES TERRACE WALDWICK NJ 19 CHARLES TERRACE	01175 07463	276300 166000 442300	1015079	1015079 00 1015079	244813 244813 489626	260957 264496 525453	253800 253800 507600

6313800

14490175

00

00

14490175

6976879

7513296

7245400

Block No. Lot No. Qualification Account No.	Land Dimensions Building Description Additional Lots Acreage	Prop. Class	Owner's Name Address City State Property Location	Billing Code Zip Code	Land Improvement Exemption Net Total	2025 Property Tax Special Dist	2025 Total Tax Deduction Net Tax	Amt.Billed 2025 1st Q 2nd Q Total	2nd Half 2025 3rd Q 4th Q Total	Preliminary 2026 Tax 1st Q 2nd Q Total
18.03 13 000000	6608 SF 1.5SF .1517	2	BLACK, ALEXANDER C. & JEANNE A 17 CHARLES TERRACE WALDWICK, N.J. 17 CHARLES TERRACE	07463	290900 132200 423100	971015	971015 00 971015	234186 234186 468372	249629 253014 502643	242800 242800 485600
18.03 14 000000	6295 SF 1SFG1 .1445	2	GOIONE, JOHN J & RACHEL L 13 CHARLES TERR WALDWICK, NJ 13 CHARLES TERRACE	07463	279200 163700 442900	1016456	1016456 00 1016456	245146 245145 490291	261311 264854 526165	254100 254100 508200
18.03 15 000000	5655 SF 1.5SFG1 .1298	2	SLOSER, ANA CAROLINA 9 CHARLES TERRACE WALDWICK, NJ 9 CHARLES TERRACE	07463	279000 239600 518600	1190187	1190187 00 1190187	287045 287045 574090	305974 310123 616097	297500 297500 595000
18.03 16 000000	3595 SF 1SF .0825	2	HEFFNER, MATTHEW & DOUMAR, JACLYN 7 CHARLES TERRACE WALDWICK, NJ 7 CHARLES TERRACE	07463	254300 181300 435600	999702	999702 00 999702	241105 241104 482209	257004 260489 517493	249900 249900 499800
18.03 17 000000	5571 SF 1SFG1 .1279	2	FINALE, BRIAN & BLANCHE 1 CHARLES TERRACE WALDWICK NJ 1 CHARLES TERRACE	07463	270200 211700 481900	1105961 V1	1105961 -25000 1080961	260482 260482 520964	278071 281926 559997	270200 270200 540400
18.03 18 000000	5137 SF 1SF .1179	15F	FIORE, THOMAS F 14 RICHARD DRIVE WALDWICK, NJ 14 RICHARD DRIVE	07463	*EXEMPT*	00	00 00 00	00 00 00	00 00 00	00 00 00
18.03 19 000028	6640 SF 1SFG1 .1524	2	HILL, LINDSAY 16 RICHARD DRIVE WALDWICK, NJ 16 RICHARD DRIVE	07463	293900 171600 465500	1068323	1068323 00 1068323	257655 257654 515309	274645 278369 553014	267100 267100 534200
18.03 20 000000	6308 SF 1SF .1448	2	RAIMONDI, KIMBERLY M 18 RICHARD DRIVE WALDWICK, NJ 18 RICHARD DRIVE	07463	298100 165500 463600	1063962	1063962 00 1063962	256603 256602 513205	273524 277233 550757	266000 266000 532000
18.03 21 000686	54X100 2LT 1SFG1 .1240	2	FOGGE, LEONARD B TRSTE/FMLY TRUST 20 RICHARD DR WALDWICK, NJ 20 RICHARD DRIVE	07463	280800 246900 527700	1211072	1211072 00 1211072	292082 292082 584164	311343 315565 626908	302800 302800 605600
18.03 22 000000	50X100 2LT 1SFG1 .1148	2	KAYAMORI, HIROKI & ZEPUR D. 22 RICHARD DR WALDWICK, NJ 22 RICHARD DRIVE	07463	270000 175400 445400	1022193	1022193 00 1022193	246529 246529 493058	262786 266349 529135	255500 255500 511000
18.03 23 000000	50X100 2LT 1SF .1148	2	ALLEN, HOWARD G & LAUREN 24 RICHARD DRIVE WALDWICK, NJ 24 RICHARD DRIVE	07463	270000 212300 482300	1106879	1106879 00 1106879	266953 266953 533906	284557 288416 572973	276700 276700 553400
18.03 24 000000	55X100 2LT 1SF .1263	2	MARIN, LUIS F & PFEIFFER, RAQUEL 26 RICHARD DR WALDWICK, NJ 26 RICHARD DRIVE	07463	277000 139800 416800	956556	956556 00 956556	230699 230699 461398	245912 249246 495158	239100 239100 478200
18.03 25 000000	53X95 2LT 1SFG1 .1156	2	BAYBAGAN, KAMIL & AYDIN, AYSE 28 RICHARD DR WALDWICK, NJ 28 RICHARD DRIVE	07463	266400 246100 512500	1176188	1176188 00 1176188	283669 283669 567338	302375 306475 608850	294000 294000 588000
18.03 26 000689	53X95 2LT 1SFG1 .1156	2	BYRNE, JAMES P. & JOANNE T. 30 RICHARD DRIVE WALDWICK NJ 30 RICHARD DRIVE	07463	270400 118400 388800	892296	892296 00 892296	215201 215201 430402	229392 232502 461894	223100 223100 446200

6004700

13780790

00

25000

13755790

6634706

7121084

6877600

Block No. Lot No. Qualification Account No.	Land Dimensions Building Description Additional Lots Acreage	Prop. Class	Owner's Name Address City State Property Location	Billing Code Zip Code	Land Improvement Exemption Net Total	2025 Property Tax Special Dist	2025 Total Tax Deduction Net Tax	Amt.Billed 2025 1st Q 2nd Q Total	2nd Half 2025 3rd Q 4th Q Total	Preliminary 2026 Tax 1st Q 2nd Q Total
18.03 27 000000	53X95 2LT 1SFG1 .1156	2	KIRSCH, MICHAEL J & MARY H 32 RICHARD DRIVE WALDWICK, NJ 32 RICHARD DRIVE	07463	265400 111500 376900	864986	864986 00 864986	208615 208614 417229	222371 225386 447757	216200 216200 432400
18.03 28 000690	59X87 2LT 1.5SF .1178	2	DALY, THOMAS J. & WOODS, SUZANNE 34 RICHARD DRIVE WALDWICK, N.J. 34 RICHARD DRIVE	00597 07463	271900 154900 426800	979506	979506 00 979506	236234 236234 472468	251812 255226 507038	244900 244900 489800
18.03 29 000000	65X80 2LT 1SFG1 .1194	2	GUERRA, ALEX M. & DINADO, KAREN A. 36 RICHARD DR WALDWICK, NJ 36 RICHARD DRIVE	07463	269600 191800 461400	1058913	1058913 00 1058913	255385 255385 510770	272226 275917 548143	264700 264700 529400
18.04 1 000692	60X100 2LT 1SF .1377	2	DOCTOR, GREGORY J. & MARIA 56 RICHARD DRIVE WALDWICK, NEW JERSEY 56 RICHARD DRIVE	01175 07463	288000 141200 429200	985014	V1 985014 -25000 960014	231313 231312 462625	246978 250411 497389	240000 240000 480000
18.04 2 000000	50X100 2LT 1SFG1 .1148	2	WUKICH, THOMAS J & ANN MARIE 54 RICHARD DRIVE WALDWICK, N.J. 54 RICHARD DRIVE	07463	270000 134500 404500	928328	V1 928328 -25000 903328	217641 217641 435282	232405 235641 468046	225800 225800 451600
18.04 3 000694	50X100 2LT 1SFG1 .1148	2	BROWNE, CONOR & WINGATE, ALYSON C. 52 RICHARD DRIVE WALDWICK, NJ 52 RICHARD DRIVE	07463	270000 285600 555600	1275102	1275102 00 1275102	307525 307524 615049	327804 332249 660053	318800 318800 637600
18.04 4 000000	50X100 2LT 1.5SF .1148	2	CARROLL, JOHN E. & PATRICIA A. 50 RICHARD DRIVE WALDWICK, N.J. 50 RICHARD DRIVE	07463	270000 172800 442800	1016226	V1 1016226 -25000 991226	238840 238840 477680	255002 258544 513546	247800 247800 495600
18.04 5 000000	50X100 2LT 1SF .1148	2	48 RICHARD DRIVE CO. 48 RICHARD DRIVE WALDWICK, N.J. 48 RICHARD DRIVE	01175 07463	270000 190800 460800	1057536	1057536 00 1057536	255053 255053 510106	271872 275558 547430	264400 264400 528800
18.04 6 000000	50X100 2LT 1.5SF .1148	2	HAYNES, RICHARD & DENISE 46 RICHARD DR WALDWICK, NJ 46 RICHARD DRIVE	07463	270000 161900 431900	991211	991211 00 991211	239057 239057 478114	254821 258276 513097	247800 247800 495600
18.04 7 000000	7072 SF 1.5SFG1 .1624	2	WADE, REGINA A 44 RICHARD DR WALDWICK, NJ 44 RICHARD DRIVE	07463	311400 215000 526400	1208088	1208088 00 1208088	291363 291362 582725	310576 314787 625363	302000 302000 604000
18.04 8 000000	7479 SF 1.5SFG1 .1717	2	PENA, JOSE N & REINA QUIJADA 44 CHARLES TERR WALDWICK, NJ 44 CHARLES TERRACE	07463	300700 162700 463400	1063503	1063503 00 1063503	256492 256492 512984	273406 277113 550519	265900 265900 531800
18.04 9 000000	8160 SF 1SFG1 .1873	2	VANNI, MICHAEL & MARIE 42 CHARLES TERR WALDWICK, NJ 42 CHARLES TERRACE	07463	317700 233600 551300	1265234	1265234 00 1265234	305145 305144 610289	325267 329678 654945	316300 316300 632600
18.04 10 000000	50XIRR 2LT 1SF .0000	2	ATCHUE, BRIAN W. & MOURABE, LEILA 40 CHARLES TERR WALDWICK, NJ 40 CHARLES TERRACE	07463	291600 123400 415000	952425	952425 00 952425	229703 229702 459405	244850 248170 493020	238100 238100 476200
18.04 11 000032	52X100 2LT 1SF .1194	2	MAGPANTAY, JED & ESQUEJO, ELLAINE 38 CHARLES TERR WALDWICK, NJ 38 CHARLES TERRACE	07463	275400 232900 508300	1166549	1166549 00 1166549	281344 281344 562688	299897 303964 603861	291600 291600 583200

6454300

14812621

00

75000

14737621

7107414

7630207

7368600

Block No. Lot No. Qualification Account No.	Land Dimensions Building Description Additional Lots Acreage	Prop. Class	Owner's Name Address City State Property Location	Billing Code Zip Code	Land Improvement Exemption Net Total	2025 Property Tax Special Dist	2025 Total Tax Deduction Net Tax	Amt.Billed 2025 1st Q 2nd Q Total	2nd Half 2025 3rd Q 4th Q Total	Preliminary 2026 Tax 1st Q 2nd Q Total
18.04 12 000000	50X100 2LT 1SF .1148	2	HANIG, DOUGLAS W & BRITTNEY M 21 BIRCH RD MAHWAH, NJ 36 CHARLES TERRACE	07430	270000 201100 471100	1081175	1081175 00 1081175	260754 260754 521508	277949 281718 559667	270300 270300 540600
18.04 13 000000	50X100 2LT 1SF .1148	2	VETTERLEIN, RAYMOND L 34 CHARLES TERR WALDWICK, NJ 34 CHARLES TERRACE	07463	270000 134500 404500	928328	928328 00 928328	223891 223891 447782	238655 241891 480546	232100 232100 464200
18.04 14 000704	50X100 2LT 1SF .1148	2	BIELE, ANGELO M 32 CHARLES TERRACE WALDWICK, NJ 32 CHARLES TERRACE	07463	270000 138600 408600	937737	937737 00 937737	226160 226160 452320	241074 244343 485417	234400 234400 468800
18.04 15 000000	50X100 2LT 1SF .1148	2	JOHNSON, VICTORIA E 30 CHARLES TERR WALDWICK, NJ 30 CHARLES TERRACE	07463	270000 127300 397300	911804	911804 00 911804	219906 219905 439811	234407 237586 471993	228000 228000 456000
18.04 16 000000	50X100 2LT 1SF .1148	2	FITZPATRICK, CANDICE 28 CHARLES TERRACE WALDWICK, N.J. 28 CHARLES TERRACE	07463	270000 156200 426200	978129 W1	978129 -25000 953129	229652 229652 459304	245208 248617 493825	238300 238300 476600
18.04 17 000000	72X100 3LT 1SFG2 .1653	2	BRENNECKE, MICHAEL P & JACLYN E 26 CHARLES TERRACE WALDWICK, NJ 26 CHARLES TERRACE	07463	309600 131800 441400	1013013	1013013 00 1013013	244315 244315 488630	260426 263957 524383	253300 253300 506600
18.04 18 000708	50X100 2LT 1SFG1 .1148	2	BAE, JENNY JOO 4 EMMET PL WALDWICK, NJ 4 EMMET PLACE	07463	270000 146600 416600	956097	956097 00 956097	230588 230588 461176	245794 249127 494921	239000 239000 478000
18.04 19 000000	50X100 2LT 1SFG1 .1148	2	STITHAM, RUTH 6 EMMET PLACE WALDWICK NJ 6 EMMET PLACE	07463	270000 149000 419000	961605	961605 00 961605	231917 231916 463833	247210 250562 497772	240400 240400 480800
18.04 20 000000	1.12AC 1.1200	15C	BORO OF WALDWICK MUNICIPAL BLDG WALDWICK NJ PLAY AREA EMMET PL	07463	*EXEMPT*	00	00 00 00	00 00 00	00 00 00	00 00 00
19 1 000000	L2,3 75X135 3.5LT 1SFG1 .2324	2	DE MARIO, RICHARD A. 26 DORA AVENUE WALDWICK, N.J. 26 DORA AVENUE	07463	343000 242400 585400	1343493	1343493 S1 -50000 V1 1293493	311519 311519 623038	332886 337569 670455	323400 323400 646800
19 4 000000	L5 50X135 2.5LT 1SF .1550	2	HELLER, ROBERT 30 DORA AVENUE WALDWICK, N.J. 30 DORA AVENUE	07463	287300 193800 481100	1104125	1104125 00 1104125	266289 266289 532578	283849 287698 571547	276000 276000 552000
19 6 000000	L7 50X135 2.5LT 1SF .1550	2	MANLAPAZ, RACHELLE 32 DORA AVE WALDWICK, NJ 32 DORA AVENUE	07463	287300 238900 526200	1207629	1207629 00 1207629	291252 291252 582504	310458 314667 625125	301900 301900 603800
19 8 000000	L9 50X135 2.5LT 1SFG1 .1550	2	DURANT, PETER J. & JULIANNE 34 DORA AVENUE WALDWICK, N.J. 34 DORA AVENUE	07463	287300 264700 552000	1266840	1266840 00 1266840	305532 305532 611064	325680 330096 655776	316700 316700 633400
19 10 000000	L11 50X135 2.5LT 1.5SFG1 .1550	2	IVEY, TERESA 36 DORA AVENUE WALDWICK, NJ 36 DORA AVENUE	07463	287300 232500 519800	1192941	1192941 00 1192941	287710 287709 575419	306682 310840 617522	298200 298200 596400

6049200

13882916

00

75000

13807916

6658967

7148949

6904000

Block No. Lot No. Qualification Account No.	Land Dimensions Building Description Additional Lots Acreage	Prop. Class	Owner's Name Address City State Property Location	Billing Code Zip Code	Land Improvement Exemption Net Total	2025 Property Tax Special Dist	2025 Total Tax Deduction Net Tax	Amt.Billed 2025 1st Q 2nd Q Total	2nd Half 2025 3rd Q 4th Q Total	Preliminary 2026 Tax 1st Q 2nd Q Total
19 12 000000	75X135 3.5LT 1SFG1 .2324	2	HAUPTMAN, RUSSELL S & KATHERINE L 38 DORA AVENUE WALDWICK, NJ 38 DORA AVENUE	07463	342600 117100 459700	1055012	1055012 00 1055012	254444 254444 508888	271223 274901 546124	263800 263800 527600
19 15 000000	L17 75X135 3.5LT 2SFG1 .2324	2	MANGLER, JOHN & JULIE 42 DORA AVE WALDWICK, NJ 42 DORA AVENUE	07463	342600 405700 748300	1717349	1717349 00 1717349	414184 414184 828368	441497 447484 888981	429300 429300 858600
19 18 000715	50 X 95 2.5LT 1SF .1090	2	COUGHLIN, SAWYER & CHU, MICHAELA 44 DORA AVEN WALDWICK, NJ 44 DORA AVENUE	07463	265500 155900 421400	967113	967113 00 967113	233245 233245 466490	248626 251997 500623	241800 241800 483600
19 20 000000	50 X 95 1.5SF .1090	2	ROBERTAZZA, GREGORY 46 DORA AVE WALDWICK NJ 46 DORA AVENUE	07463	265500 118300 383800	880821	880821 00 880821	212434 212433 424867	226442 229512 455954	220200 220200 440400
19 22 000000	L23-25 80X100 3LT 1SFG1 .1837	2	ALPHONSO, JAMES J. & ELIZABETH M. 6 CENTRE STREET WALDWICK NJ 6 CENTRE STREET	01003 07463	291600 193200 484800	1112616	1112616 00 1112616	268337 268337 536674	286032 289910 575942	278200 278200 556400
19 26 000000	L27,28 60X110 2.5LT 1.5SF .1515	4A	WALDWICK HOLDINGS LLC NJ 39 EAST PROSPECT ST WALDWICK, NJ 39 EAST PROSPECT STREET	07463	341000 523000 864000	1982880	1982880 00 1982880	478224 478224 956448	509760 516672 1026432	495700 495700 991400
19 29 001531	L30 40X110 1.5LT 1SF .1010	2	PARK, HEUNG E. & SILVIA 37 EASTPROSPECT STREET WALDWICK, N.J. 37 EAST PROSPECT STREET	02640 07463	227500 215300 442800	1016226	1016226 00 1016226	245090 245090 490180	261252 264794 526046	254100 254100 508200
19 31 000000	L32 50X142 2.5LT 1SF .1630	4A	ROTOLO, JOSEPH J & CAROL A 27 ELBERT CT RAMSEY, NJ 35 EAST PROSPECT STREET	07446	358500 111300 469800	1078191	1078191 00 1078191	260035 260034 520069	277182 280940 558122	269500 269500 539000
19 34 000000	L35 50X144 2.5LT 1.5SFG2 .1653	2	ALAM, AK M 33 E PROSPECT ST WALDWICK, NJ 33 EAST PROSPECT STREET	07463	259200 219100 478300	1097699	1097699 00 1097699	264739 264739 529478	282197 286024 568221	274400 274400 548800
19 36 000000	L37-39 80X142 4LT 1SCB .2608	4A	23 PROSPECT LLC 115 MANHATTAN AVE WALDWICK, NJ 31 EAST PROSPECT STREET	07463	507600 249800 757400	1738233	1738233 00 1738233	419221 419221 838442	446866 452925 899791	434600 434600 869200
19 40 000000	L41-43 80X139 4LT1SCB .2553	4A	23 PROSPECT LLC 115 MANHATTAN AVE WALDWICK, NJ 23 EAST PROSPECT STREET	07463	497200 260200 757400	1738233	1738233 00 1738233	419221 419221 838442	446866 452925 899791	434600 434600 869200
19 44 000000	166X131 .4992	15C	BORO OF WALDWICK MUNICIPAL BLDG WALDWICK NJ LIBRARY PROSPECT STREET	07463	*EXEMPT*	00	00 00 00	00 00 00	00 00 00	00 00 00
20 1 000000	L2-4 100X100 4LT 1.5SF1G .2296	2	KING, IAN R & JACQUELINE M 50 DORA AVE WALDWICK, NJ 50 DORA AVENUE	07463	360000 270200 630200	1446309	1446309 00 1446309	348816 348816 697632	371818 376859 748677	361600 361600 723200
20 5 000000	L6&7 75X100 1SF .1722	2	HINDON, DIANE H 52 DORA AVENUE WALDWICK, NJ 52 DORA AVENUE	07463	315000 150500 465500	1068323	1068323 00 1068323	257655 257654 515309	274645 278369 553014	267100 267100 534200

7363400

16899005

00

00

16899005

8151287

8747718

8449800

Block No. Lot No. Qualification Account No.	Land Dimensions Building Description Additional Lots Acreage	Prop. Class	Owner's Name Address City State Property Location	Billing Code Zip Code	Land Improvement Exemption Net Total	2025 Property Tax Special Dist	2025 Total Tax Deduction Net Tax	Amt.Billed 2025 1st Q 2nd Q Total	2nd Half 2025 3rd Q 4th Q Total	Preliminary 2026 Tax 1st Q 2nd Q Total
20 8 000000	L9,10 75X100 3LT 2SFG1 .1722	2	KIM, JOHN & KOYO, AI 56 DORA AVENUE WALDWICK, NJ 56 DORA AVENUE	07463	315000 277700 592700	1360247	1360247 00 1360247	328060 328059 656119	349693 354435 704128	340100 340100 680200
20 11 000000	L12 50X100 2LT 2SFG1 .1148	2	SIMPSON, EVAN & GUERRA, JESSICA 58 DORA AVENUE WALDWICK, NJ 58 DORA AVENUE	07463	270000 188500 458500	1052258	1052258 00 1052258	253780 253780 507560	270515 274183 544698	263100 263100 526200
20 13 000000	L14 50X100 2LT 1.5SFG1 .1148	2	BERMUDEZ, MARK CALDWELL 60 DORA AVE WALDWICK, NJ 60 DORA AVENUE	07463	270000 200000 470000	1078650	1078650 00 1078650	260145 260145 520290	277300 281060 558360	269700 269700 539400
20 15 000000	L16 50X100 2LT 1SF .1148	2	WHITE,L FMLY TRUST %C.WHITING ETAL 62 DORA AVENUE WALDWICK, NJ 62 DORA AVENUE	07463	270000 229800 499800	1147041	1147041 00 1147041	276640 276639 553279	294882 298880 593762	286800 286800 573600
20 17 000722	L18 50X100 2LT 1SF .1148	2	BRESNAN, EDWARD C. & BRIANNE M. 64 DORA AVE WALDWICK, NJ 64 DORA AVENUE	07463	270000 206000 476000	1092420	1092420 00 1092420	263466 263466 526932	280840 284648 565488	273100 273100 546200
20 19 000000	L20,21 75X100 3LT 1SFG1 .1722	2	REID,JAMES & GINTY,BEVIN TRUSTEES 42 SET POINT PLATTSBURGH, NY 66 DORA AVENUE	12901	315000 236500 551500	1265693	1265693 00 1265693	305256 305255 610511	325385 329797 655182	316400 316400 632800
20 22 000000	6905 SF 3LT 1SF .1585	2	GOURLEY, MAX 72 DORA AVENUE WALDWICK, NJ 72 DORA AVENUE	07463	304200 232900 537100	1232645	1232645 00 1232645	297285 297285 594570	316889 321186 638075	308200 308200 616400
20 25 000725	8988 SF 4LT 2SFG1 .2063	2	ROGOFF, JEFFERY & KLEIN, WENDY 63 E. PROSPECT ST WALDWICK, NJ 63 EAST PROSPECT STREET	01175 07463	314800 286200 601000	1379295	1379295 00 1379295	332654 332653 665307	354590 359398 713988	344800 344800 689600
20 30 000000	9077 SF 1SF2G .2084	2	PATEL,DIPAK & ILA 7308 PRESERVE POINT DRIVE MERRIT ISLAND, FL 61 EAST PROSPECT STREET	00672 32953	320100 301600 621700	1426802	1426802 00 1426802	344111 344111 688222	366803 371777 738580	356700 356700 713400
20 34 000000	62X144 2.5LT 2SFG1 .2050	2	BANISH, STEPHEN & CARO, C.S. 57 E PROSPECT ST WALDWICK, NJ 57 EAST PROSPECT STREET	07463	300000 249800 549800	1261791	1261791 00 1261791	304315 304314 608629	324382 328780 653162	315400 315400 630800
20 37 000000	62X151 2.5LT 1SF .2149	2	SURUJ, BRIAN 53 EAST PROSPECT STREET WALDWICK, NJ 53 EAST PROSPECT STREET	07463	312600 342100 654700	1502537	1502537 00 1502537	362377 362376 724753	386273 391511 777784	375600 375600 751200
20 40 000000	60X170 1SF .2342	2	HARRIS, KENNETH & JUDITH 51 E. PROSPECT ST. WALDWICK, N.J. 51 EAST PROSPECT STREET	02640 07463	324500 382800 707300	1623254	1623254 00 1623254	391491 391490 782981	417307 422966 840273	405800 405800 811600
20 43 000000	91X183 4LT 1SFG2 .3823	2	CRAVEN JACQUELINE M 47 EAST PROSPECT ST WALDWICK,NJ 47 EAST PROSPECT STREET	07463	341700 332100 673800	1546371	1546371 00 1546371	372949 372948 745897	397542 402932 800474	386600 386600 773200
20 48 000041	51X191 1SF .2236	2	BYRNE,JEFFREY J. & PATRICIA 45 E PROSPECT ST WALDWICK NJ 45 EAST PROSPECT STREET	07463	315900 285100 601000	1379295	1379295 00 1379295	332654 332653 665307	354590 359398 713988	344800 344800 689600

7994900

18348299

00

00

18348299

8850357

9497942

9174200

Block No. Lot No. Qualification Account No.	Land Dimensions Building Description Additional Lots Acreage	Prop. Class	Owner's Name Address City State Property Location	Billing Code Zip Code	Land Improvement Exemption Net Total	2025 Property Tax Special Dist	2025 Total Tax Deduction Net Tax	Amt.Billed 2025 1st Q 2nd Q Total	2nd Half 2025 3rd Q 4th Q Total	Preliminary 2026 Tax 1st Q 2nd Q Total
20 50 000729	80 X 110 3LT 2SFG1 .2020	2	DOYLE, THOMAS J & CHRISTINE E 43 E PROSPECT ST WALDWICK, NJ 43 EAST PROSPECT STREET	07463	338400 141800 480200	1102059	1102059 00 1102059	265791 265791 531582	283318 287159 570477	275500 275500 551000
20 54 000000	L55 40X108 1.5LT .0992	2	DE LOS REYES, RALENE G. & REYES, RYAN 41 E PROSPECT ST WALDWICK, NJ 41 E PROSPECT STREET	07463	232000 399700 631700	1449752	1449752 00 1449752	349646 349646 699292	372703 377757 750460	362400 362400 724800
20 56 000000	80 X 120 1SFG2 .2204	2	HUNZIKER, MATTHEW & KATELYN 1 CENTRE STREET WALDWICK, NJ 1 CENTRE STREET	07463	352800 259100 611900	1404311	1404311 00 1404311	338687 338687 677374	361021 365916 726937	351100 351100 702200
21 1 003161	L2 50X112 2LT 1SF .1286	2	FIORENTINO, G. & S. & BECK, P. 52 GROVE ST WALDWICK, NJ 52 GROVE STREET	07463	280800 228000 508800	1167696	1167696 00 1167696	281621 281621 563242	300192 304262 604454	291900 291900 583800
21 3 000000	L4-6 100X112 4LT 1.5SFG1 .2571	2	RIZZO, ADAM & BARTUCCI, BRIANNA 56 GROVE ST WALDWICK, NJ 56 GROVE STREET	07463	363600 222500 586100	1345100	1345100 00 1345100	324407 324406 648813	345799 350488 696287	336300 336300 672600
21 7 000000	75X112 1.5SFG2 .1928	2	DZUGAY, KURT H 60 GROVE STREET WALDWICK, NJ 60 GROVE STREET	07463	331200 209700 540900	1241366	1241366 00 1241366	299389 299388 598777	319131 323458 642589	310300 310300 620600
21 10 000000	L11-13 100X112 4LT 1SFG1 .2571	2	LANZ JR, CORNELIUS & THERESA 64 GROVE STREET WALDWICK, NJ 64 GROVE STREET	07463	363600 184400 548000	1257660	1257660 00 1257660	303318 303318 606636	323320 327704 651024	314400 314400 628800
21 14 000000	L15,16 75X112 3LT 1.5SFG1 .1928	2	KOURGELIS, THOMAS 66 GROVE STREET WALDWICK, NJ 66 GROVE STREET	07463	331200 297100 628300	1441949	1441949 00 1441949	347764 347764 695528	370697 375724 746421	360500 360500 721000
21 17 000000	11699 SF 4LT 2SFG1 .2686	2	TENCZA, GEORGE J & LUARA M 70 GROVE ST WALDWICK, NJ 70 GROVE STREET	07463	368600 240100 608700	1396967	1396967 00 1396967	336916 336915 673831	359133 364003 723136	349200 349200 698400
21 21 000000	5315 SF 1SFG1 .1220	2	LAWLER, GEORGE & KATHLEEN 69 DORA AVE WALDWICK, NJ 69 DORA AVENUE	07463	272700 201400 474100	1088060	1088060 00 1088060	262415 262414 524829	279719 283512 563231	272000 272000 544000
21 23 000000	L24,25 75X112 3LT 1SF .1928	2	VARGAS, DARIO & FLOT, KATARZYNA 67 DORA AVENUE WALDWICK, NJ 67 DORA AVENUE	07463	331200 179800 511000	1172745	1172745 00 1172745	282839 282838 565677	301490 305578 607068	293200 293200 586400
21 26 000735	L27 50X112 2LT 1.5SF .1286	2	LATTERNER, RAMON A. & MARGARET T. 65 DORA AVE WALDWICK NJ 65 DORA AVENUE	00660 07463	280800 171200 452000	1037340	1037340 -25000 1012340	243932 243932 487864	260430 264046 524476	253100 253100 506200
21 28 000000	L29 50X112 2LT 2SFG1 .1286	2	SEROCZYNSKI, DANIEL & ASHLEY 63 DORA AVE WALDWICK, NJ 63 DORA AVENUE	07463	280800 244000 524800	1204416	1204416 00 1204416	290477 290477 580954	309632 313830 623462	301100 301100 602200
21 30 000000	.192 2SFG1 .1920	2	BOZZO, ROBERT C. & ANITA V. 59 DORA AVENUE WALDWICK NJ 59 DORA AVENUE	06701 07463	331200 239300 570500	1309298	1309298 00 1309298	315772 315772 631544	336595 341159 677754	327300 327300 654600

7677000

17618719

00

25000

17593719

8485943

9107776

8796600

Block No. Lot No. Qualification Account No.	Land Dimensions Building Description Additional Lots Acreage	Prop. Class	Owner's Name Address City State Property Location	Billing Code Zip Code	Land Improvement Exemption Net Total	2025 Property Tax Special Dist	2025 Total Tax Deduction Net Tax	Amt.Billed 2025 1st Q 2nd Q Total	2nd Half 2025 3rd Q 4th Q Total	Preliminary 2026 Tax 1st Q 2nd Q Total
21 34 000000	75X112 2SFG1 .1928	2	GELLES, ADAM S & ANGELA D 57 DORA AVE WALDWICK, NJ 57 DORA AVENUE	00660 07463	331200 336900 668100	1533290	1533290 00	369794 369793	394179 399524	383300 383300
21 36 000000	L37,38 75X112 3LT 1.5SF .1928	2	BELLANTONI, PATRICIA & JOHN 55 DORA AVE WALDWICK, NJ 55 DORA AVENUE	07463	331200 320900 652100	1496570	1496570 00	360938 360937	384739 389956	374100 374100
21 39 000000	L40 50X112 2LT .1286	2	O'CONNOR, KEVIN & MICHELLE 53 DORA AVE WALDWICK, NJ 53 DORA AVENUE	07463	280800 365000 645800	1482111	1482111 00	352912 352911	385561 390727	370500 370500
21 41 003167	50 X 112 2SFG1 .1286	2	MON, CONNIE & MON, EDDIE 51 DORA AVENUE WALDWICK, NJ 51 DORA AVENUE	07463	280800 216200 497000	1140615	1140615 00	275090 275089	293230 297206	285200 285200
22 1 000000	4848 SF .1113	15C	BOROUGH OF WALDWICK 63 FRANKLIN TPKE WALDWICK, NJ 27 CENTRE STREET	07463	*EXEMPT*	00	00 00 00	00 00 00	00 00 00	00 00 00
22 2 000000	50X100 1.5SF .1148	2	JOHNSON, ANDREW & DANIEL T 58 WALDWICK AVENUE WALDWICK, NJ 58 WALDWICK AVENUE	07463	270000 177700 447700	1027472	1027472 00	247802 247802	264143 267725	256900 256900
22 4 000000	50X100 2 LT 1.5SF .1148	2	OWAIS, RAMI & SANDRA 60 WALDWICK AVENUE WALDWICK, NJ 60 WALDWICK AVENUE	07463	270000 195700 465700	1068782	1068782 00	257765 257765	274763 278489	267200 267200
22 9 000043	9228 SF 1SF2G .2118	2	OSBORN, TONY C & JULIE A 28 CALVIN PL WALDWICK, NJ 28 CALVIN PLACE	00660 07463	361400 290900 652300	1497029	1497029 00	361048 361048	384857 390076	374300 374300
22 13 000000	10394 SF 4LT. .2386	2	GORSKI, VINCENT & MARGARET 59 GROVE ST WALDWICK, NJ 59 GROVE STREET	07463	358800 223000 581800	1335231	1335231 00	322027 322026	343262 347916	333800 333800
22 16 000000	10696 SF 3LT 1.5SFG1 .2455	2	WESTER, VERONICA (PIEKLO) 55 GROVE STREET WALDWICK, NJ 55 GROVE STREET	07463	361900 223000 584900	1342346	1342346 00	323743 323742	345091 349770	335600 335600
22 19 000000	7596 SF 1SFG1 .1744	2	OTTAVIO, MICHAEL F 53 GROVE ST WALDWICK, NJ 53 GROVE STREET	07463	307800 161700 469500	1077503	1077503 00	259869 259868	277005 280761	269400 269400
23 1 000000	8623 SF 3LT 2SFG1 .1980	2	LEONE, MICHAEL J & SALLY A 64 WALDWICK AVENUE WALDWICK, NJ 64 WALDWICK AVENUE	07463	334800 124500 459300	1054094	1054094 00	254223 254222	270987 274662	263500 263500
23 4 000000	50X100 2 LT 1.5SFG1 14 .1148	2	BERGEN, ANDREW M 66 WALDWICK AVE WALDWICK, NJ 66 WALDWICK AVENUE	07463	306000 171100 477100	1094945	1094945 00	264075 264075	281489 285306	273700 273700
23 6 000000	3845 SF 1.5LT 2SFG1 .0883	2	CHEN, QILIN & KATIE 70 WALDWICK AVE WALDWICK, NJ 70 WALDWICK AVENUE	07463	250200 206100 456300	1047209	1047209 00	252562 252562	269217 272868	261800 261800

7057600

16197197

00

00

16197197

7803688

8393509

8098600

Block No. Lot No. Qualification Account No.	Land Dimensions Building Description Additional Lots Acreage	Prop. Class	Owner's Name Address City State Property Location	Billing Code Zip Code	Land Improvement Exemption Net Total	2025 Property Tax Special Dist	2025 Total Tax Deduction Net Tax	Amt.Billed 2025 1st Q 2nd Q Total	2nd Half 2025 3rd Q 4th Q Total	Preliminary 2026 Tax 1st Q 2nd Q Total
23 8 000000	13146 SF 1SFBG2 .3018	2	SYDNEY, ALEXANDER & ELENA 29 CALVIN PLACE WALDWICK, NJ 29 CALVIN PLACE	07463	369800 267300 637100	1462145	1462145 00 1462145	352635 352635 705270	375889 380986 756875	365500 365500 731000
23 15 000000	50X100 2 LT 1.5SF .1148	2	STOICA, CRISTINA 34 NORDHAM STREET WALDWICK, NJ 34 NORDHAM STREET	07463	270000 204800 474800	1089666	1089666 00 1089666	262802 262802 525604	280132 283930 564062	272400 272400 544800
23 17 000000	50X100 2 LT 1SFG1 .1148	2	TARABOCCHIA, D&DELCORE TARABOCCHIA, F 32 NORDHAM ST WALDWICK, NJ 32 NORDHAM STREET	07463	270000 177300 447300	1026554	1026554 00 1026554	247581 247580 495161	263907 267486 531393	256600 256600 513200
23 19 000000	8300 SF 3LT 1.5SFG1 .1905	2	AMATO, KRISTEN N. & FRANCESCO J. 24 NORDHAM ST WALDWICK, NJ 24 NORDHAM STREET	07463	320400 280500 600900	1379066	1379066 00 1379066	332599 332598 665197	354531 359338 713869	344800 344800 689600
23 23 000000	9000 SF 1SFG1 .2066	2	GYONGYOSI, JOHN K & MARIANNE 65 GROVE STREET WALDWICK, NJ 65 GROVE STREET	07463	342000 266900 608900	1397426	1397426 00 1397426	337027 337026 674053	359251 364122 723373	349400 349400 698800
23 25 000000	50X100 2 LT 1SF .1148	2	BURKE, TIMOTHY & PALUZZI, RICHARD 63 GROVE ST WALDWICK, NJ 63 GROVE STREET	07463	270000 118700 388700	892067	892067 00 892067	215146 215145 430291	229333 232443 461776	223000 223000 446000
23 27 000000	6849 SF 1SF .1572	2	ORSINO, CROCIFISSO G. & DESIREE I. 61 GROVE STREET WALDWICK, N.J. 61 GROVE STREET	07463	304200 273400 577600	1325592	1325592 00 1325592	319702 319701 639403	340784 345405 686189	331400 331400 662800
24 1 000755	6838 SF 1SFG1 .1570	2	WATSON, GARY & SKLAR, JUDITH 64 LINCOLN PL WALDWICK, NJ 64 LINCOLN PLACE	00660 07463	295200 196700 491900	1128911	1128911 00 1128911	272267 272267 544534	290221 294156 584377	282200 282200 564400
24 3 000000	50X100 2 LT 2SFG1 .1148	2	BADALAMENTI, JOSEPH & ADELE 66 LINCOLN PL WALDWICK, NJ 66 LINCOLN PLACE	00660 07463	270000 319900 589900	1353821	1353821 00 1353821	326510 326510 653020	348041 352760 700801	338500 338500 677000
24 5 000000	50X100 2 LT 1.5SFG1 .1148	2	STARTZ, CHARLES W. & GEORGINE K 68 LINCOLN PL. WALDWICK, N.J. 68 LINCOLN PLACE	00597 07463	270000 206400 476400	1093338	1093338 00 1093338	263688 263687 527375	281076 284887 565963	273300 273300 546600
24 7 000000	50X100 2 LT 1.5SFG1 .1148	2	SHERLOCK, JAMES & MAUREEN 70 LINCOLN PLACE WALDWICK, N.J. 70 LINCOLN PLACE	07463	270000 198700 468700	1075667 v1	1075667 -25000 1050667	253176 253175 506351	270283 274033 544316	262700 262700 525400
24 9 000757	50X100 2 LT 2SFG1 .1148	2	LA ROTONDA, ROBERT & MARGARET 72 LINCOLN PLACE WALDWICK NJ 72 LINCOLN PLACE	07463	270000 218000 488000	1119960	1119960 00 1119960	270108 270108 540216	287920 291824 579744	280000 280000 560000
24 11 000048	50X100 2 LT 2SFG1 .1148	2	SKEAHAN, JOHN & ELIZABETH M. 74 LINCOLN PLACE WALDWICK, N.J. 74 LINCOLN PLACE	01175 07463	270000 217100 487100	1117895	1117895 00 1117895	269610 269610 539220	287389 291286 578675	279500 279500 559000
24 13 000000	5712 SF 2SFG1 .1311	2	WANG, SHU-TSAN & PHAM LOANN K 73 WALDWICK AVE WALDWICK, NJ 73 WALDWICK AVENUE	07463	279000 134200 413200	948294	948294 00 948294	228707 228706 457413	243788 247093 490881	237100 237100 474200

7150500

16410402

00

25000

16385402

7903108

8482294

8192800

Block No. Lot No. Qualification Account No.	Land Dimensions Building Description Additional Lots Acreage	Prop. Class	Owner's Name Address City State Property Location	Billing Code Zip Code	Land Improvement Exemption Net Total	2025 Property Tax Special Dist	2025 Total Tax Deduction Net Tax	Amt.Billed 2025 1st Q 2nd Q Total	2nd Half 2025 3rd Q 4th Q Total	Preliminary 2026 Tax 1st Q 2nd Q Total
24 15 000759	50X100 2 LT 1.5SFG1 .1148	2	CATLI, BRIDGETTE FENELON 71 WALDWICK AVENUE WALDWICK, NJ 71 WALDWICK AVENUE	07463	277200 221500 498700	1144517	1144517 00 1144517	276031 276030 552061	294233 298223 592456	286100 286100 572200
24 17 000000	50X114 2 LT 1.5SFG1 .1309	2	KATAMADZE, KETEVAN 69 WALDWICK AVENUE WALDWICK, NJ 69 WALDWICK AVENUE	07463	282600 218000 500600	1148877	1148877 00 1148877	277082 277082 554164	295354 299359 594713	287200 287200 574400
24 19 000000	5950 SF 1SFB1G .1366	2	PARANICAS, VALERIE ADESSO 67 WALDWICK AVENUE WALDWICK, NJ 67 WALDWICK AVENUE	07463	287100 261600 548700	1259267	1259267 00 1259267	303706 303705 607411	323733 328123 651856	314800 314800 629600
24 21 000000	76X100 1SFG1 .1745	2	HAMILTON, SCOTT C 65 WALDWICK AVENUE WALDWICK, NJ 65 WALDWICK AVENUE	07463	316800 195900 512700	1176647	1176647 00 1176647	283780 283779 567559	302493 306595 609088	294200 294200 588400
24 25 000000	11719 SF 1SF .2690	2	MONROE, ERIC D. 61 WALDWICK AVE. WALDWICK, NJ 61 WALDWICK AVENUE	07463	362600 212600 575200	1320084	1320084 00 1320084	318374 318373 636747	339368 343969 683337	330000 330000 660000
25 1 000000	10513 SF 1SF .2413	2	MARKMAN, KENNETH J. & MARYLOU 68 BERGEN AVE WALDWICK NJ 68 BERGEN AVENUE	07463	321100 130700 451800	1036881	1036881 00 1036881	250072 250071 500143	266562 270176 536738	259200 259200 518400
25 3 000764	50X100 2 LT 1SF .1148	2	FALLON, DAMION & FLYNN, SHANNON 70 BERGEN AVENUE WALDWICK, NJ 70 BERGEN AVENUE	07463	270000 160500 430500	987998	987998 00 987998	238282 238282 476564	253995 257439 511434	247000 247000 494000
25 5 000000	50X100 2 LT 1SFG1 .1148	2	HART, MARK P & TARA J 72 BERGEN AVE WALDWICK, NJ 72 BERGEN AVENUE	07463	270000 182900 452900	1039406	1039406 00 1039406	250681 250680 501361	267211 270834 538045	259900 259900 519800
25 7 000000	6282 SF 2SFG1 .1442	2	QUINN, RITA P 74 BERGEN AVENUE WALDWICK NJ 74 BERGEN AVENUE	07463	293400 229400 522800	1199826 w1	1199826 -25000 1174826	283120 283120 566240	302202 306384 608586	293700 293700 587400
25 10 000767	50X102 2 LT 2SFG1 .1171	2	WONG, WAI & CINDY MAK 69 LINCOLN PL WALDWICK, NJ 69 LINCOLN PLACE	07463	272700 187800 460500	1056848	1056848 00 1056848	254887 254887 509774	271695 275379 547074	264200 264200 528400
25 12 000000	100X103 4LT 1SFG2 .2365	2	SMITH, MICHAEL & ANGELA 67 LINCOLN PL WALDWICK, NJ 67 LINCOLN PLACE	07463	363900 289300 653200	1499094	1499094 00 1499094	361547 361546 723093	385388 390613 776001	374800 374800 749600
25 16 000000	75X100 3LT 1SFG1 .1722	2	GRIBBIN, ROBERT T. & ANN CAROLYN 65 LINCOLN PLACE WALDWICK, N.J. 65 LINCOLN PLACE	02640 07463	315000 226600 541600	1242972 v1	1242972 -25000 1217972	293526 293525 587051	313294 317627 630921	304500 304500 609000
25 19 000000	4421 SF 1SFG1 TENANT .1015	2	SCHMIDT, WILLIAM J 63 LINCOLN PLACE WALDWICK, NJ 63 LINCOLN PLACE	07463	257400 175500 432900	993506 v1	993506 -25000 968506	233361 233360 466721	249161 252624 501785	242100 242100 484200
26 1 000000	50X100 2 LT 1SFG1 .1148	2	SMITH, DENNIS & NORA 120 SUMMIT AVENUE WALDWICK, N.J. 120 SUMMIT AVENUE	01175 07463	270000 175600 445600	1022652	1022652 00 1022652	246640 246639 493279	262904 266469 529373	255700 255700 511400

7027700

16128575

00

75000

16053575

7742168

8311407

8026800

Block No. Lot No. Qualification Account No.	Land Dimensions Building Description Additional Lots Acreage	Prop. Class	Owner's Name Address City State Property Location	Billing Code Zip Code	Land Improvement Exemption Net Total	2025 Property Tax Special Dist	2025 Total Tax Deduction Net Tax	Amt.Billed 2025 1st Q 2nd Q Total	2nd Half 2025 3rd Q 4th Q Total	Preliminary 2026 Tax 1st Q 2nd Q Total
26 3 000000	50X100 2 LT 1SF .1148	2	DIRRINGER, SABINE 122 SUMMIT AVENUE WALDWICK, NJ 122 SUMMIT AVENUE	07463	270000 149500 419500	962753	962753 00 962753	232194 232193 464387	247505 250861 498366	240700 240700 481400
26 5 000000	.277 AC 6,8 .2770	2	TERLEMEZIAN, ARAM D & NELLIE 59 CENTRE STREET WALDWICK, NJ 59 CENTRE STREET	07463	366200 473200 839400	1926423	1926423 00 1926423	464608 464608 929216	495246 501961 997207	481600 481600 963200
26 10 000775	63XIRR 2.5LT 1SF .0000	2	COLLURA, PAUL & LAUREN 75 BERGEN AVE WALDWICK, NJ 75 BERGEN AVENUE	07463	280800 189100 469900	1078421	1078421 00 1078421	260090 260090 520180	277241 281000 558241	269600 269600 539200
26 13 000000	62X100 2.5LT 1SF .1423	2	CONTRERAS, RAYMOND L. & COLLEEN P. 73 BERGEN AVE WALDWICK NJ 73 BERGEN AVENUE	00660 07463	291600 141900 433500	994883	994883 00 994883	239943 239942 479885	255765 259233 514998	248700 248700 497400
26 15 000777	75XIRR 3.5LT 1SFG1 .0000	2	NAGHSHINEH, DARIUSH & LESLIE 69 BERGEN AVENUE WALDWICK, NJ 69 BERGEN AVENUE	07463	300600 174900 475500	1091273	1091273 00 1091273	263190 263189 526379	280545 284349 564894	272800 272800 545600
27 1 000000	0.06 AC. MINI PARK .0600	15C	BOROUGH OF WALDWICK MUNICIPAL BLDG. WALDWICK, N.J. NORDHAM ST	07463	*EXEMPT*	00	00 00 00	00 00 00	00 00 00	00 00 00
27 2 000000	104XIRR 2.5LT 1SFG1 .0000	2	RANNEY, PAUL & CARY 82 NORDHAM ST WALDWICK, NJ 82 NORDHAM STREET	07463	302400 370000 672400	1543158	1543158 00 1543158	372174 372173 744347	396716 402095 798811	385800 385800 771600
27 3 000000	56XIRR 2LT 1SF .0000	2	BUSACCO, JASON & MELISSA 107 SUMMIT AVE WALDWICK, NJ 107 SUMMIT AVE	07463	268200 137800 406000	931770	931770 00 931770	224721 224721 449442	239540 242788 482328	232900 232900 465800
27 5 000781	56XIRR 2 LT 1SF .0000	2	PERNA, NICHOLAS & KOSCIELNIAK, PAULINA 109 SUMMIT AVE WALDWICK, NJ 109 SUMMIT AVENUE	07463	268200 269200 537400	1233333	1233333 00 1233333	297451 297451 594902	317066 321365 638431	308300 308300 616600
28 7 000000	100 X IRR 1.5SF .0000	2	WAGENHEIM, HEATH & MAROSI, B 135 NORDHAM ST WALDWICK, NJ 135 NORDHAM STREET	07463	336000 525600 861600	1977372	1977372 00 1977372	476896 476895 953791	508344 515237 1023581	494300 494300 988600
28 9 000000	50X100 2 LT 1.5SFG1 .1148	2	TRIFILIO, FRANCES G. AKA FC KELLEY 71 HIGHWOOD AVENUE WALDWICK, N.J. 71 HIGHWOOD AVENUE	07463	270000 200300 470300	1079339	1079339 00 1079339	260311 260311 520622	277477 281240 558717	269800 269800 539600
28 11 000000	50X100 2 LT 1SF .1148	2	ROWE, EURANIA MARITZA 73 HIGHWOOD AVE WALDWICK, NJ 73 HIGHWOOD AVENUE	07463	270000 127200 397200	911574	911574 00 911574	219851 219850 439701	234348 237525 471873	227900 227900 455800
28 13 000000	50X100 2 LT 1.5SF .1148	2	PEREZ, ANGELA 75 HIGHWOOD AVE WALDWICK, NJ 75 HIGHWOOD AVENUE	07463	270000 201300 471300	1081634 S1	1081634 -25000 1056634	254615 254614 509229	271817 275588 547405	264200 264200 528400
28 15 000000	50X100 2 LT 1SFG1 .1148	2	DE PRIMO, DENISE H 77 HIGHWOOD AVE WALDWICK, NJ 77 HIGHWOOD AVENUE	07463	270000 269900 539900	1239071	1239071 00 1239071	298835 298835 597670	318541 322860 641401	309800 309800 619600

6993900

16051004

00

25000

16026004

7729751

8296253

8012800

Block No. Lot No. Qualification Account No.	Land Dimensions Building Description Additional Lots Acreage	Prop. Class	Owner's Name Address City State Property Location	Billing Code Zip Code	Land Improvement Exemption Net Total	2025 Property Tax Special Dist	2025 Total Tax Deduction Net Tax	Amt.Billed 2025 1st Q 2nd Q Total	2nd Half 2025 3rd Q 4th Q Total	Preliminary 2026 Tax 1st Q 2nd Q Total
28 17	75X100 1.5SF1G .1722	2	JANKOWSKI, DAVID M & KATHERINE I 6 PARK PLACE WALDWICK, NJ 07463		315000 238900 553900	1271201	1271201 00	306584 306584 613168	326801 331232 658033	317800 317800 635600
28 20 000000	75X100 3LT 1.5SFG1 .1722	2	SCAFFIDI, CONO 8 PARK PL WALDWICK, NJ 8 PARK PLACE 07463		315000 261800 576800	1323756	1323756 00 1323756	319259 319259 638518	340312 344926 685238	330900 330900 661800
28 23 000000	150XIRR 5LT 1.5SF .0000	2	ESTEVEZ, JOSEPH 141 CENTRE STREET WALDWICK, NJ 141 CENTRE STREET 07463		375700 702000 1077700	2473322	2473322 00 2473322	596507 596507 1193014	635843 644465 1280308	618300 618300 1236600
29 2	87XIRR 2SFG2 .0000	2	PALMIERI, GERARD ANTHONY TRSTES/ET 11 PARK PL WALDWICK, NJ 11 PARK PLACE 07463		310800 306600 617400	1416933	1416933 00 1416933	351860 351860 703720	354137 359076 713213	354200 354200 708400
29 5	75X100 3LTS 1SFB2G .1722	2	BRZOSTOWSKI, L.& KOMENDARCZYK, M. 7 PARK PL WALDWICK, NJ 7 PARK PLACE 07463		315000 354100 669100	1535585	1535585 00 1535585	370347 370347 740694	394769 400122 794891	383900 383900 767800
29 7 000787	50X100 2LT 1SFG1 .1148	2	BORELLI, PATRICIA A. 81 HIGHWOOD AVENUE WALDWICK, N.J. 81 HIGHWOOD AVENUE 07463	01175	270000 194400 464400	1065798 W1	1065798 -25000 1040798	250796 250795 501591	267746 271461 539207	260200 260200 520400
29 10 000000	50X100 2LT 1.5SFG1 .1148	2	RAMUNDO, MARK J & KELLIE WILKS 83 HIGHWOOD AVENUE WALDWICK, N.J. 83 HIGHWOOD AVENUE 07463		270000 237100 507100	1163795	1163795 00 1163795	280680 280680 561360	299189 303246 602435	290900 290900 581800
29 11 000000	50X100 2 LT 1SFG1 .1148	2	SKINNER, FRANCIS J. & CHARLOTTE 85 HIGHWOOD AVENUE WALDWICK, N.J. 85 HIGHWOOD AVENUE 07463	00853	270000 169700 439700	1009112 V1	1009112 -25000 984112	237124 237124 474248	253173 256691 509864	246000 246000 492000
29 13 000000	50X100 2 LT 1.5SFG1 .1148	2	PANFILE, HEATHER L & LAW, JOSEPH & KAM 87 HIGHWOOD AVE WALDWICK, NJ 87 HIGHWOOD AVENUE 07463		270000 232600 502600	1153467	1153467 00 1153467	278189 278189 556378	296534 300555 597089	288400 288400 576800
29 15 000000	50X100 2 LT 1SFG1 .1148	2	BABCOCK, LINDA A 6 ASTOR PL WALDWICK, NJ 6 ASTOR PLACE 07463		270000 184400 454400	1042848	1042848 00 1042848	251511 251510 503021	268096 271731 539827	260700 260700 521400
29 17 000000	50XIRR. .2869 .0000	15C	WALDWICK BORO MUNICIPAL BUILDING WALDWICK NJ ASTOR PLACE 07463		*EXEMPT*	00	00 00 00 00	00 00 00 00	00 00 00 00	00 00 00 00
30 2 000000	120 X IRR 1SF 1,14.04 .0000	2	JERSEY PROP LLC 5 ASTOR PLACE WALDWICK, NJ 5 ASTOR PLACE 07463		366000 716800 1082800	2485026	2485026 00 2485026	599330 599330 1198660	638852 647514 1286366	621300 621300 1242600
30 4 000000	100X100 4LT 1SF .2296	2	SMITH, ZACHARY & ALEXANDRIA 91 HIGHWOOD AVE WALDWICK, NJ 91 HIGHWOOD AVENUE 07463		360000 312400 672400	1543158	1543158 00 1543158	372174 372173 744347	396716 402095 798811	385800 385800 771600
30 8 000000	50X153 2 LT 1SFG1 .1756	2	DEMENNA, MARK ROCCO & KRISTIE MARIE 95 HIGHWOOD AVE WALDWICK, NJ 95 HIGHWOOD AVENUE 07463		335200 611600 946800	2172906	2172906 00 2172906	524054 524054 1048108	558612 566186 1124798	543200 543200 1086400

8565100

19656907

00

50000

19606907

9476827

10130080

9803200

Block No. Lot No. Qualification Account No.	Land Dimensions Building Description Additional Lots Acreage	Prop. Class	Owner's Name Address City State Property Location	Billing Code Zip Code	Land Improvement Exemption Net Total	2025 Property Tax Special Dist	2025 Total Tax Deduction Net Tax	Amt.Billed 2025 1st Q 2nd Q Total	2nd Half 2025 3rd Q 4th Q Total	Preliminary 2026 Tax 1st Q 2nd Q Total
30 10 000000	.3024 AC 1.5SF .3024	2	ELFAR, JOSEPH & MOUSSA, IRENE ANNE 97 HIGHWOOD AVENUE WALDWICK, NJ 97 HIGHWOOD AVENUE	07463	369500 222700 592200	1359099	1359099 00 1359099	327783 327783 655566	349398 354135 703533	339800 339800 679600
32 1.01	.21 AC .2100	1	HIGHWOOD PROPERTY LLC 4 HIGH ST WESTWOOD, NJ 101 HIGHWOOD AVENUE	07675 R100	342300 0 342300	785579	785579 00 785579	189463 189463 378926	201957 204696 406653	196400 196400 392800
32 1.02	0265 AC 265.0000	1	HIGHWOOD PROPERTY LLC 4 HIGH ST WESTWOOD, NJ 103 HIGHWOOD AVE	07675 R100	364600 0 364600	836757	836757 00 836757	201806 201806 403612	215114 218031 433145	209200 209200 418400
33 1 000000	50X100 2 LT 1.5SFG1 .1148	2	BROSNAN, DANIEL G & MARIA E.A. 72 HIGHWOOD AVE WALDWICK, NJ 72 HIGHWOOD AVENUE	07463	270000 213400 483400	1109403	1109403 00 1109403	267562 267562 535124	285206 289073 574279	277400 277400 554800
33 3 000053	50X100 2 LT 2SFG1 .1148	2	KENNEDY, BRIAN M & KENNEDY, MAGEN T 74 HIGHWOOD AVENUE WALDWICK, NJ 74 HIGHWOOD AVENUE	07463	270000 237100 507100	1163795	1163795 00 1163795	280680 280680 561360	299189 303246 602435	290900 290900 581800
33 5 000798	50X100 2 LT 1.5SFG2 .1148	2	BRUNKHORST, MICHAEL C. & CHRISTINE 76 HIGHWOOD AVENUE WALDWICK, N.J. 76 HIGHWOOD AVENUE	00154 07463	270000 229700 499700	1146812	1146812 00 1146812	276584 276584 553168	294823 298821 593644	286700 286700 573400
33 7 000000	50X100 2 LT 1SFG1 .1148	2	MCGINLEY, HENRY J & MARTHA 78 HIGHWOOD AVENUE WALDWICK NJ 78 HIGHWOOD AVENUE	07463	270000 185100 455100	1044455 V1	1044455 -25000 1019455	245648 245648 491296	262259 265900 528159	254900 254900 509800
33 9 000800	50X100 2 LT 1SF .1148	2	RULAND, JAMES R & JOAN S 80 HIGHWOOD AVENUE WALDWICK, N.J. 80 HIGHWOOD AVENUE	07463	270000 224700 494700	1135337 V1	1135337 -25000 1110337	267567 267566 535133	285623 289581 575204	277600 277600 555200
33 11 000000	50X100 2 LT 1SFG1 .1148	2	FERRARA, JOSEPH & GEORGETTE DIANE 82 HIGHWOOD AVE WALDWICK, NJ 82 HIGHWOOD AVENUE	07463	270000 225000 495000	1136025 V1	1136025 -25000 1111025	267733 267732 535465	285800 289760 575560	277800 277800 555600
33 13 000000	50X100 2 LT 1SFG1 .1148	2	CARERI, JOSEPH JR. & STAMATINA 84 HIGHWOOD AVENUE WALDWICK, NJ 84 HIGHWOOD AVENUE	07463	270000 206100 476100	1092650	1092650 00 1092650	263522 263521 527043	280899 284708 565607	273200 273200 546400
33 15 000000	50X100 2 LT 1SFG1 .1148	2	ZAKRZEWSKI, ROBERT & JANET M. 86 HIGHWOOD AVENUE WALDWICK NJ 86 HIGHWOOD AVENUE	02647 07463	270000 238900 508900	1167926	1167926 00 1167926	281677 281676 563353	300251 304322 604573	292000 292000 584000
33 17 000802	50X100 2 LT 1SFG1 .1148	2	NILMEESAPAYA, TRAKOOL & PHUYAI, W 88 HIGHWOOD AVENUE WALDWICK, N.J. 88 HIGHWOOD AVENUE	01977 07463	270000 219400 489400	1123173	1123173 00 1123173	270883 270883 541766	288746 292661 581407	280800 280800 561600
33 19 000000	75X100 1SFBG2 .1722	2	LEDDY, CHRISTOPHER & LAMBERTA, NICOLE 90 HIGHWOOD AVE WALDWICK, NJ 90 HIGHWOOD AVENUE	07463	315000 296500 611500	1403393	1403393 00 1403393	338466 338465 676931	360785 365677 726462	350800 350800 701600
33 22 000000	50X100 2 LT 1.5SFG1 .1148	2	PUC, ANDREW 92 HIGHWOOD AVENUE WALDWICK, NJ 92 HIGHWOOD AVENUE	07463	270000 279400 549400	1260873	1260873 00 1260873	304093 304093 608186	324146 328541 652687	315200 315200 630400

6869400

15765277

00

75000

15690277

7566929

8123348

7845400

Block No. Lot No. Qualification Account No.	Land Dimensions Building Description Additional Lots Acreage	Prop. Class	Owner's Name Address City State Property Location	Billing Code Zip Code	Land Improvement Exemption Net Total	2025 Property Tax Special Dist	2025 Total Tax Deduction Net Tax	Amt.Billed 2025 1st Q 2nd Q Total	2nd Half 2025 3rd Q 4th Q Total	Preliminary 2026 Tax 1st Q 2nd Q Total
33 24 000000	100X100 1.5SFG1 26 .2296	2	PATEL, APURVA R & HETAL 96 HIGHWOOD AVENUE WALDWICK, NJ 96 HIGHWOOD AVENUE	07463	360000 259200 619200	1421064	1421064 00 1421064	342728 342727 685455	365328 370281 735609	355300 355300 710600
33 28 000000	75X100 3LT 1SFG1 .1722	2	VOSS, DAVID G. & NANCY A. 98 HIGHWOOD AVE WALDWICK, NJ 98 HIGHWOOD AVENUE	00154 07463	315000 193900 508900	1167926	1167926 00 1167926	281677 281676 563353	300251 304322 604573	292000 292000 584000
33 31 000808	100X100 1SF2G .2296	2	PUMILIA, CHRISTOPHER & JAMIE 100 HIGHWOOD AVE WALDWICK, NJ 100 HIGHWOOD AVENUE	07463	360000 246700 606700	1392377	1392377 00 1392377	335809 335808 671617	357953 362807 720760	348100 348100 696200
33 66 000000	50X100 2 LT 2SF .1148	2	STAKHYRA, IRYNA & VASYL 101 RIDGEWALD AVENUE WALDWICK, NJ 101 RIDGEWALD AVENUE	07463	270000 298900 568900	1305626	1305626 00 1305626	314887 314886 629773	335651 340202 675853	326400 326400 652800
33 68 000000	50X100 2 LT 1SF .1148	2	KIRK, WILLIAM, H. & MARY JANE 99 RIDGEWALD AVENUE WALDWICK, NEW JERSEY 99 RIDGEWALD AVENUE	07463	270000 273700 543700	1247792 w1	1247792 -25000 1222792	294688 294688 589376	314533 318883 633416	305700 305700 611400
33 70 000000	50X100 2 LT 1.5SFG1 .1148	2	MARCELLETTI, BRIAN & CAROL 97 RIDGEWALD AVENUE WALDWICK, N.J. 97 RIDGEWALD AVENUE	00660 07463	270000 279900 549900	1262021	1262021 00 1262021	304370 304370 608740	324441 328840 653281	315500 315500 631000
33 72 000000	50X100 2 LT 1.5SFP .1148	2	KAPRELIAN, PATRICK M & NARINE 95 RIDGEWALD AVE WALDWICK, NJ 95 RIDGEWALD AVENUE	07463	270000 253700 523700	1201892	1201892 00 1201892	263245 263244 526489	335607 339796 675403	300500 300500 601000
33 74 000000	50X100 2 LT 1.5SF .1148	2	KRESS, CHELSEA R & RECINIELLO, JOHN 93 RIDGEWALD AVE WALDWICK, NJ 93 RIDGEWALD AVENUE	07463	270000 190500 460500	1056848	1056848 00 1056848	254887 254887 509774	271695 275379 547074	264200 264200 528400
33 76 000000	50X100 2 LT 1.5SFG1 .1148	2	MACDONALD, STEVEN & LYNN 91 RIDGEWALD AVENUE WALDWICK, N.J. 91 RIDGEWALD AVE	00672 07463	270000 259000 529000	1214055	1214055 00 1214055	292802 292801 585603	312110 316342 628452	303500 303500 607000
33 78 000000	75X100 3LT 1.5SFG1 .1722	2	DANG, VINH Q 89 RIDGEWALD AVE WALDWICK, NJ 89 RIDGEWALD AVENUE	07463	315000 239300 554300	1272119	1272119 00 1272119	306805 306805 613610	327037 331472 658509	318000 318000 636000
33 81 000000	50X100 2 LT 1.5SF .1148	2	VEGA, JONATHAN & DENISE 85 RIDGEWALD AVENUE WALDWICK, NJ 85 RIDGEWALD AVENUE	07463	270000 431600 701600	1610172	1610172 00 1610172	388336 388335 776671	413944 419557 833501	402500 402500 805000
33 83 000000	50X100 2 LT 1.5SF .1148	2	ARMSTRONG, BRANDON M & JABLIN, JESSICA 83 RIDGEWALD AVE WALDWICK, NJ 83 RIDGEWALD AVENUE	07643	270000 205500 475500	1091273	1091273 00 1091273	263190 263189 526379	280545 284349 564894	272800 272800 545600
33 85 000000	50X100 2 LT 2SFG1 .1148	2	MCCOMBS, FRANK & CRISTINA 81 RIDGEWALD AVENUE WALDWICK, NJ 81 RIDGEWALD AVENUE	07463	270000 236000 506000	1161270	1161270 00 1161270	280071 280071 560142	298540 302588 601128	290300 290300 580600
33 87 000000	50X100 2 LT 1SF .1148	2	CALAFF, DENNIS & NANCY DALTON 79 RIDGEWALD AVENUE WALDWICK, N.J. 79 RIDGEWALD AVENUE	00660 07463	270000 227400 497400	1141533	1141533 00 1141533	275311 275311 550622	293466 297445 590911	285400 285400 570800

7645300

17545968

00

25000

17520968

8397604

9123364

8760400

Block No. Lot No. Qualification Account No.	Land Dimensions Building Description Additional Lots Acreage	Prop. Class	Owner's Name Address City State Property Location	Billing Code Zip Code	Land Improvement Exemption Net Total	2025 Property Tax Special Dist	2025 Total Tax Deduction Net Tax	Amt.Billed 2025 1st Q 2nd Q Total	2nd Half 2025 3rd Q 4th Q Total	Preliminary 2026 Tax 1st Q 2nd Q Total
33 89 000000	75X100 3LT 2SFG1 .1722	2	LAU, KEVIN & PATRICIA 77 RIDGEWALD AVE. WALDWICK, N.J. 77 RIDGEWALD AVENUE	07463	315000 389700 704700	1617287	1617287 00 1617287	390052 390051 780103	415773 421411 837184	404300 404300 808600
33 92 000000	50X100 2 LT 2SFG1 .1148	2	JACOBS, HENRY & EMMA M. 75 RIDGEWALD AVENUE WALDWICK, N.J. 75 RIDGEWALD AVENUE	07463	270000 146200 416200	955179 v1	955179 -25000 930179	224117 224117 448234	239308 242637 481945	232500 232500 465000
33 94 000000	50X100 2 LT 1.5SFG1 .1148	2	DZENIS, ERIC 73 RIDGEWALD AVENUE WALDWICK NJ 73 RIDGEWALD AVENUE	01175 07463	270000 219300 489300	1122944	1122944 00 1122944	270828 270827 541655	288687 292602 581289	280700 280700 561400
33 96 000000	50X100 2 LT 1.5SFG1 .1148	2	BURGOS, ROSEMARY & FRANK 71 RIDGEWALD AVENUE WALDWICK, NJ 71 RIDGEWALD AVENUE	07463	270000 221700 491700	1128452	1128452 00 1128452	272156 272156 544312	290103 294037 584140	282100 282100 564200
34 1 000000	50X100 2 LT 1.5SFG1 .1148	2	CUNNINGHAM, JAMES PO BOX 2217 LONG BEACH TWP, NJ 72 RIDGEWALD AVENUE	08008	270000 186500 456500	1047668	1047668 00 1047668	252673 252673 505346	269335 272987 542322	261900 261900 523800
34 3 000823	50X100 2 LT 1SFG2 .1148	2	KEBEDE, SURAFEAL & RADA, ENANO TOVA 74 RIDGEWALD AVE WALDWICK, NJ 74 RIDGEWALD AVENUE	07463	270000 217700 487700	1119272	1119272 00 1119272	269942 269942 539884	287743 291645 579388	279800 279800 559600
34 5 000000	75X100 3LT 1SFG1 .1722	2	PSEJA, DANNY & DIANE 76 RIDGEWALD AVENUE WALDWICK, NJ 76 RIDGEWALD AVENUE	07463	315000 187400 502400	1153008	1153008 00 1153008	278079 278078 556157	296416 300435 596851	288300 288300 576600
34 8 000000	75 X100 2SFG1 .1722	2	TINUCCI, WILLIAM J. & SUSAN C. 82 RIDGEWALD AVENUE WALDWICK, N.J. 82 RIDGEWALD AVENUE	01175 07463	315000 424200 739200	1696464	1696464 00 1696464	409148 409147 818295	436128 442041 878169	424100 424100 848200
34 9 000000	75X100 2SFG2 .1722	2	MCGOVERN, WILLIAM PATRICK & MIROSLAWA 84 RIDGEWALD AVENUE WALDWICK, NJ 84 RIDGEWALD AVENUE	07463	299200 473300 772500	1772888	1772888 00 1772888	427579 427579 855158	455775 461955 917730	443200 443200 886400
34 14 000000	75X100 1SFG1 .1722	2	O'HAGAN, MEGAN 86 RIDGEWALD AVE WALDWICK, NJ 86 RIDGEWALD AVENUE	07463	315000 368000 683000	1567485	1567485 00 1567485	378041 378040 756081	402970 408434 811404	391900 391900 783800
34 18 000000	125X100 1SFG1 .2870	2	FAY, KEVIN T & JESSICA L 90 RIDGEWALD AVE WALDWICK, NJ 90 RIDGEWALD AVENUE	07463	367500 265300 632800	1452276	1452276 00 1452276	350255 350255 700510	373352 378414 751766	363100 363100 726200
34 22 000000	50X100 2 LT 1SFG1 .1148	2	LUPPINO, ROCCO & NADIA 92 RIDGEWALD AVE WALDWICK, NJ 92 RIDGEWALD AVENUE	07463	270000 371800 641800	1472931	1472931 00 1472931	355237 355236 710473	378662 383796 762458	368200 368200 736400
34 24 000000	50X100 2 LT 1SFG1 .1148	2	KUNZ, MATTHEW & AYOUB, NATALIE 94 RIDGEWALD AVE WALDWICK, NJ 94 RIDGEWALD AVENUE	07463	270000 176800 446800	1025406	1025406 00 1025406	247304 247304 494608	263612 267186 530798	256400 256400 512800
34 26 000000	100X100 4LT 1SFG1 .2296	2	TYLS, CHARLES & MARY ANN 98 RIDGEWALD AVE WALDWICK NJ 98 RIDGEWALD AVENUE	07463	360000 223600 583600	1339362	1339362 00 1339362	323023 323022 646045	344324 348993 693317	334800 334800 669600

8048200

18470622

00

25000

18445622

8896861

9548761

9222600

Block No. Lot No. Qualification Account No.	Land Dimensions Building Description Additional Lots Acreage	Prop. Class	Owner's Name Address City State Property Location	Billing Code Zip Code	Land Improvement Exemption Net Total	2025 Property Tax Special Dist	2025 Total Tax Deduction Net Tax	Amt.Billed 2025 1st Q 2nd Q Total	2nd Half 2025 3rd Q 4th Q Total	Preliminary 2026 Tax 1st Q 2nd Q Total
34 30 000000	50X100 2 LT 1.5SFG1 .1148	2	MAINS, ROBERT & BECKY A 100 RIDGEWALD AVE WALDWICK, NJ 100 RIDGEWALD AVENUE	07463	270000 183900 453900	1041701	1041701 00	251234 251234 502468	267801 271432 539233	260400 260400 520800
34 32 000833	50X100 2 LT 1.5SFG1 .1148	2	NAZARIO, BRYAN J. & KAREN A. 102 RIDGEWALD AVENUE WALDWICK NJ 102 RIDGEWALD AVENUE	00660 07463	270000 232000 502000	1152090	1152090 00	277857 277857 555714	296180 300196 596376	288000 288000 576000
34 60 000834	75X100 3LT 1.5SF .1722	2	BOWERS, JARED D & RAMOS, INGRID S 143 SUMMIT AVE WALDWICK, NJ 143 SUMMIT AVENUE	07463	315000 246300 561300	1288184	1288184 00	310680 310679 621359	331167 335658 666825	322000 322000 644000
34 63 000000	75X100 3LT 1SF .1722	2	RAMBALA, FRANK & ANGELA 141 SUMMIT AVE. WALDWICK, N.J. 141 SUMMIT AVE	07463	315000 291100 606100	1391000	1391000 00	335477 335476 670953	357599 362448 720047	347800 347800 695600
34 66 000000	50X100 2 LT. 1.5SF .1148	2	137 SUMMIT AVENUE CO. 137 SUMMIT AVE WALDWICK, NJ 137 SUMMIT AVENUE	07463	270000 195800 465800	1069011	1069011 00	257821 257820 515641	274822 278548 553370	267300 267300 534600
34 68 000000	L69 50X100 2LT 1.5SFG1 .1148	2	LACKEY, KEVIN & VERONICA 135 SUMMIT AVE WALDWICK, NJ 135 SUMMIT AVENUE	07463	270000 173700 443700	1018292	1018292 00	245588 245588 491176	261783 265333 527116	254600 254600 509200
34 70 000000	50X100 2 LT 2SFG2 .1148	2	MARGONIS, PETER 133 SUMMIT AVE WALDWICK, NJ 133 SUMMIT AVE	07463	270000 264600 534600	1226907	1226907 00	295901 295901 591802	315414 319691 635105	306700 306700 613400
34 72 000000	100X100 4LT 1SFG2 .2296	2	MARTIN, STEVEN & MAUREEN 129 SUMMIT AVE WALDWICK, NJ 129 SUMMIT AVE	07463	360000 312400 672400	1543158	1543158 00	372174 372173 744347	396716 402095 798811	385800 385800 771600
34 76 000000	50X100 2 LT 1.5SFG1 .1148	2	SHEA, JOHN T. & ALICE C. 127 SUMMIT AVE WALDWICK NJ 127 SUMMIT AVE	07463	270000 168000 438000	1005210	1005210 00	242433 242433 484866	258420 261924 520344	251300 251300 502600
34 78 000000	75X100 3LT 1.5SFG1 .1722	2	COFFEY, SHANE & SHARON 125 SUMMIT AVE WALDWICK, NJ 125 SUMMIT AVENUE	07463	315000 233200 548200	1258119	1258119 00	303429 303429 606858	323438 327823 651261	314500 314500 629000
34 81 000000	50X100 2 LT 1.5SFG1 .1148	2	ROSAS, EDGAR & SARACO, TAYLOR J 123 SUMMIT AVE WALDWICK, NJ 123 SUMMIT AVENUE	07463	270000 274200 544200	1248939	1248939 00	301215 301215 602430	321078 325431 646509	312200 312200 624400
34 83 000843	75X100 3LT 1SFG1 .1722	2	LAROSA, LORRAINE 119 SUMMIT AVENUE WALDWICK NJ 119 SUMMIT AVENUE	07463	315000 221000 536000	1230120 W1	1230120 -25000	290426 290426 580852	309990 314278 624268	301300 301300 602600
34 86 000844	50X100 2 LT 1.5SFG1 .1148	2	PISTER, PHILIP L JR & LAURA 117 SUMMIT AVE WALDWICK, NJ 117 SUMMIT AVE	07463	270000 291500 561500	1288643	1288643 00	310791 310790 621581	331285 335777 667062	322200 322200 644400
34 88 000000	100X100 4LT 1.5SFG1 .2296	2	WOOLBERT, KENNETH C & DAWN 115 SUMMIT AVE WALDWICK, NJ 115 SUMMIT AVENUE	07463	360000 252600 612600	1405917	1405917 00	339074 339074 678148	361434 366335 727769	351500 351500 703000

7480300

17167291

00

25000

17142291

8268195

8874096

8571200

Block No. Lot No. Qualification Account No.	Land Dimensions Building Description Additional Lots Acreage	Prop. Class	Owner's Name Address City State Property Location	Billing Code Zip Code	Land Improvement Exemption Net Total	2025 Property Tax Special Dist	2025 Total Tax Deduction Net Tax	Amt.Billed 2025 1st Q 2nd Q Total	2nd Half 2025 3rd Q 4th Q Total	Preliminary 2026 Tax 1st Q 2nd Q Total
35 1 000000	50X100 2 LT 1SFG1 .1148	2	GARVIE, TERRIE A. 124 SUMMIT AVENUE WALDWICK NJ 124 SUMMIT AVENUE	01175 07463	270000 134300 404300	927869	927869 00	223780 223780	238537 241772	232000 232000
35 3 000000	62X100 2.5LT 1.5SF .1423	2	LUCCI, DOREEN 126 SUMMIT AVE WALDWICK, NJ 126 SUMMIT AVENUE	07463	291600 216400 508000	1165860	1165860 00	281178 281178	299720 303784	291500 291500
35 6 000000	62X100 2.5LT 1.5SF .1423	2	CHIRDO, LEONARD & BEATRICE 128 SUMMIT AVE WALDWICK, NJ 128 SUMMIT AVENUE	07463	291600 327900 619500	1421753	1421753 00	342894 342893	365505 370461	355400 355400
35 8 000000	50X100 2 LT 1.5SFG1 .1148	2	REILLY, THOMAS J. & CLAIRE 130 SUMMIT AVENUE WALDWICK, N.J. 130 SUMMIT AVENUE	00660 07463	270000 230700 500700	1149107	1149107 00	277138 277137	295413 299419	287300 287300
35 10 000000	75X100 3 LTS 1.5SFG1 .1722	2	SONG, JINHEE 132 SUMMIT AVE WALDWICK, NJ 132 SUMMIT AVENUE	07463	315000 258100 573100	1315265	1315265 00	317211 317211	338129 342714	328800 328800
35 13 000851	75X100 3LT 1.5SFG2 .1722	2	KULESA, LEONARD M & MICHELE 134 SUMMIT AVE WALDWICK, NJ 134 SUMMIT AVENUE	07463	315000 254900 569900	1307921	1307921 00	315440 315440	336241 340800	327000 327000
35 16 000000	50X100 2 LT 1.5SF .1148	2	BURKE, GREGG & DEBORA 138 SUMMIT AVENUE WALDWICK, NJ 138 SUMMIT AVENUE	07463	270000 275600 545600	1252152	1252152 00	301990 301989	321904 326269	313000 313000
35 18 000000	75X100 3LT 1.5SFG1 .1722	2	BERGER, JANET E & JOYCE MCCOY 142 SUMMIT AVE WALDWICK, NJ 142 SUMMIT AVE	07463	315000 184900 499900	1147271	1147271 00	276695 276695	294941 298940	286800 286800
35 21 000000	50X100 2 LT 1.5SF .1148	2	ROSATO, STEVEN M & DANIELLE S 144 SUMMIT AVE WALDWICK, NJ 144 SUMMIT AVENUE	00660 07463	270000 182200 452200	1037799	1037799 00	250293 250293	266798 270415	259400 259400
35 23 000000	75X100 3LT 1.5SFG1 .1722	2	FREEMAN, THOMAS E. & ROSEMARY 146 SUMMIT AVENUE WALDWICK NJ 146 SUMMIT AVENUE	01175 07463	315000 292600 607600	1394442	1394442 00	336307 336306	358484 363345	348600 348600
35 26 000856	50X100 2 LT 1SFG1 .1148	2	JONES, DONNELL S & AGUILAR, CARLA J 148 SUMMIT AVE WALDWICK, NJ 148 SUMMIT AVE	07463	270000 219800 489800	1124091	1124091 00	271105 271104	288982 292900	281000 281000
35 28 000000	50X100 2 LT 1.5SF .1148	2	CRUZ JR, EDWIN R 150 SUMMIT AVE WALDWICK, NJ 150 SUMMIT AVE	07463	314900 266500 581400	1334313	1334313 00	321805 321805	343026 347677	333600 333600
35 31 000000	100 X 100 4LT 1SFG1 .2296	2	LOSCALZO, TODD JOSEPH 154 SUMMIT AVENUE WALDWICK, NJ 154 SUMMIT AVENUE	07463	360000 299200 659200	1512864	1512864 00	364868 364867	388928 394201	378200 378200
35 35 000860	75X100 1.5SFG1 .1722	2	PALMIERI, GREGORY J & DONNA J 156 SUMMIT AVE WALDWICK, NJ 156 SUMMIT AVENUE	00660 07463	315000 314700 629700	1445162	1445162 00	348539 348539	371523 376561	361300 361300

7640900

17535869

00

00

17535869

8458480

9077389

8767800

Block No. Lot No. Qualification Account No.	Land Dimensions Building Description Additional Lots Acreage	Prop. Class	Owner's Name Address City State Property Location	Billing Code Zip Code	Land Improvement Exemption Net Total	2025 Property Tax Special Dist	2025 Total Tax Deduction Net Tax	Amt.Billed 2025 1st Q 2nd Q Total	2nd Half 2025 3rd Q 4th Q Total	Preliminary 2026 Tax 1st Q 2nd Q Total
35 38 000000	50X100 2 LT 1.5SF .1148	2	PELUSO, MARY C 158 SUMMIT AVE WALDWICK, NJ 158 SUMMIT AVENUE	07463	270000 218500 488500	1121108	1121108 00 1121108	270385 270385 540770	288215 292123 580338	280300 280300 560600
35 40 000000	50X100 2 LT 1.5SF .1148	2	RODRIGUEZ, JOHN 162 SUMMIT AVE WALDWICK, NJ 162 SUMMIT AVENUE	07463	270000 241200 511200	1173204	1173204 00 1173204	282950 282949 565899	301608 305697 607305	293300 293300 586600
35 42 000863	50X100 2 LT 1.5SF .1148	2	SOJR LIVING TRUST 166 SUMMIT AVE WALDWICK, NJ 166 SUMMIT AVENUE	07463	270000 258600 528600	1213137	1213137 00 1213137	292580 292580 585160	311874 316103 627977	303300 303300 606600
35 44 000000	50X100 2 LT 1.5SFG1 .1148	2	BUTCHER, JAMES P & MEGHAN K 168 SUMMIT AVENUE WALDWICK, NJ 168 SUMMIT AVENUE	07463	270000 224300 494300	1134419	1134419 00 1134419	273595 273595 547190	291637 295592 587229	283600 283600 567200
35 46 000000	50X100 2 LT 1SF .1148	2	KAWALEC, THOMAS R & ALEXIS 119 BERGEN AVENUE WALDWICK, NJ 119 BERGEN AVENUE	07463	270000 261300 531300	1219334	1219334 00 1219334	294075 294074 588149	313467 317718 631185	304800 304800 609600
35 48 000866	50X100 2 LT 1SF .1148	2	BYRNES JR, WILLIAM A 117 BERGEN AVE WALDWICK, NJ 117 BERGEN AVENUE	07463	270000 360000 630000	1445850	1445850 00 1445850	348705 348705 697410	371700 376740 748440	361500 361500 723000
35 50 000000	50X100 2 LT 1SF .1148	2	DERUITER, MICHAEL J. 115 BERGEN AVE WALDWICK NJ 115 BERGEN AVENUE	07463	270000 142700 412700	947147	947147 00 947147	228430 228429 456859	243493 246795 490288	236800 236800 473600
35 52 000057	50X100 2 LT 1SF .1148	2	DY, NOLI A JR & CAMPO, REGINA 113 BERGEN AVE WALDWICK, NJ 113 BERGEN AVENUE	07463	270000 297000 567000	1301265	1301265 00 1301265	313835 313834 627669	334530 339066 673596	325300 325300 650600
35 54 000000	50X100 2 LT 1SFG1 .1148	2	BAUMAN, SUZANNE M. 111 BERGEN AVENUE WALDWICK, N.J. 111 BERGEN AVENUE	07463	270000 184700 454700	1043537	1043537 00 1043537	251677 251676 503353	268273 271911 540184	260900 260900 521800
35 56 000000	50X100 2 LT 1SF .1148	2	LUBIN, ANTONIO & NICOLE 109 BERGEN AVE WALDWICK, NJ 109 BERGEN AVENUE	07436	270000 182900 452900	1039406	1039406 00 1039406	250681 250680 501361	267211 270834 538045	259900 259900 519800
35 58 000000	50X100 2 LT 1SF .1148	2	MARCINO, MICHAEL 107 BERGEN AVE WALDWICK, NJ 107 BERGEN AVENUE	07463	270000 192800 462800	1062126	1062126 00 1062126	256160 256160 512320	273052 276754 549806	265500 265500 531000
35 60 000000	50X100 25X100 2SFG1 .0861	2	HOULTON, RYAN & DENT, SAMANTHA 105 BERGEN AVENUE WALDWICK, NJ 105 BERGEN AVENUE	07463	270200 228400 498600	1144287	1144287 00 1144287	275975 275975 551950	294174 298163 592337	286100 286100 572200
35 62 000872	50X100 2 LT 2SF .1148	2	FITZPATRICK, LIAM & DORAN, ALLISON 103 BERGEN AVE WALDWICK, NJ 103 BERGEN AVENUE	07463	270000 189000 459000	1053405	1053405 00 1053405	254057 254056 508113	270810 274482 545292	263400 263400 526800
35 65 000000	75X100 3 LT 1SF .1722	2	VOVK, YEVGEN & MARYANA 101 BERGEN AVE WALDWICK, NJ 101 BERGEN AVENUE	07463	315000 200300 515300	1182614	1182614 00 1182614	285219 285218 570437	304027 308150 612177	295700 295700 591400

7006900

16080839

00

00

16080839

7756640

8324199

8040800

Block No. Lot No. Qualification Account No.	Land Dimensions Building Description Additional Lots Acreage	Prop. Class	Owner's Name Address City State Property Location	Billing Code Zip Code	Land Improvement Exemption Net Total	2025 Property Tax Special Dist	2025 Total Tax Deduction Net Tax	Amt.Billed 2025 1st Q 2nd Q Total	2nd Half 2025 3rd Q 4th Q Total	Preliminary 2026 Tax 1st Q 2nd Q Total
35 67 000000	50X100 2 LT 1SF .1148	2	BROWN, MICHAEL & ROBYN 99 BERGEN AVENUE WALDWICK, NJ 99 BERGEN AVENUE	07463	270000 179300 449300	1031144	1031144 00 1031144	248688 248687 497375	265087 268682 533769	257800 257800 515600
35 69 000000	50X100 2 LT 1SF .1148	2	DEAK, ZOLTAN F 96 HOPPER AVENUE WALDWICK, NJ 97 BERGEN AVENUE	07446	270000 161400 431400	990063	990063 00 990063	238780 238780 477560	254526 257977 512503	247500 247500 495000
35 71 000875	50X100 2 LT 1.5SF .1148	2	WHITE, PATRICIA DONEGAN 95 BERGEN AVE WALDWICK NJ 95 BERGEN AVENUE	07463	270000 171000 441000	1012095	1012095 00 1012095	244094 244093 488187	260190 263718 523908	253000 253000 506000
35 73 000876	50X100 2 LT 1.5SFG1 .1148	2	DE PRIMO, DENNIS T. & JEANETTE 93 BERGEN AVENUE WALDWICK NJ 93 BERGEN AVENUE	00660 07463	270000 210300 480300	1102289	1102289 00 1102289	265846 265846 531692	283377 287220 570597	275600 275600 551200
35 75 000000	50X100 2 LT 2SFG1 .1148	2	FERRARA, SAL T. & JO ANN 91 BERGEN AVE. WALDWICK, N.J. 91 BERGEN AVENUE	02640 07463	270000 186400 456400	1047438	1047438 00 1047438	252618 252617 505235	269276 272927 542203	261900 261900 523800
35 77 000000	50X100 2 LT 1SFG2 .1148	15F	MEYERSBURG, R. & RUITENBERG, C. 89 BERGEN AVENUE WALDWICK, NJ 89 BERGEN AVENUE	07463	*EXEMPT*	00	00 00 00	00 00 00	00 00 00	00 00 00
35 79 000000	50X100 2 LT 1SF .1148	2	SCHOENLANK, JEAN H. 87 BERGEN AVE WALDWICK, NJ 87 BERGEN AVENUE	07463	270000 181000 451000	1035045	1035045 00 1035045	249629 249628 499257	266090 269698 535788	258800 258800 517600
35 81 000000	75X100 1.5SFG1P .1722	2	HAUSCH, DONALD & ERICA 85 BERGEN AVE WALDWICK, NJ 85 BERGEN AVENUE	01175 07463	315000 431700 746700	1713677	1713677 00 1713677	413299 413298 826597	440553 446527 887080	428400 428400 856800
35 84 000000	75X100 3LT 1SFG1 .1722	2	LUISI, NICHOLAS J. & ROSEMARIE 81 BERGEN AVENUE WALDWICK NJ 81 BERGEN AVENUE	07463	315000 211700 526700	1208777	1208777 00 1208777	291529 291528 583057	310753 314967 625720	302200 302200 604400
35 87 000000	50X100 2 LT 1SFG1 .1148	2	GARCES, KEITH S & DIAZ, MADELINE 79 BERGEN AVE WALDWICK, NJ 79 BERGEN AVENUE	07463	270000 272300 542300	1244579	1244579 00 1244579	300163 300163 600326	319957 324296 644253	311100 311100 622200
35 89 000000	50X100 2 LT 1.5SFG1 .1148	2	BRIERE, ADAM & LAUREY 77 BERGEN AVE WALDWICK, NJ 77 BERGEN AVENUE	07463	270000 254500 524500	1203728	1203728 00 1203728	290311 290311 580622	309455 313651 623106	300900 300900 601800
36 1 000000	50X100 2 LT 1.5SF .1148	2	MONTI, MICHAEL V & NOREEN P KNIPS- 78 BERGEN AVENUE WALDWICK, NJ 78 BERGEN AVENUE	07463	270000 275300 545300	1251464	1251464 00 1251464	301824 301823 603647	321727 326090 647817	312900 312900 625800
36 3 000000	50X100 2 LT 2SFG1 .1148	2	COLE, AMY & MANCUSO, THEODORE 80 BERGEN AVE WALDWICK, NJ 80 BERGEN AVENUE	07463	270000 206100 476100	1092650	1092650 00 1092650	263522 263521 527043	280899 284708 565607	273200 273200 546400
36 5 000884	100X100 4LT 2SFG1 .2296	2	PAREKH, SUNIT & KAVITA 86 BERGEN AVE WALDWICK, NJ 86 BERGEN AVENUE	07463	360000 235400 595400	1366443	1366443 00 1366443	329554 329554 659108	351286 356049 707335	341600 341600 683200

6666400

15299392

00

00

15299392

7379706

7919686

7649800

Block No. Lot No. Qualification Account No.	Land Dimensions Building Description Additional Lots Acreage	Prop. Class	Owner's Name Address City State Property Location	Billing Code Zip Code	Land Improvement Exemption Net Total	2025 Property Tax Special Dist	2025 Total Tax Deduction Net Tax	Amt.Billed 2025 1st Q 2nd Q Total	2nd Half 2025 3rd Q 4th Q Total	Preliminary 2026 Tax 1st Q 2nd Q Total
36 10 000000	100X100 4LT 2SFG1 .2296	2	PARK, YOUNG CHUL & KIM, KYUNG EUN 88 BERGEN AVE WALDWICK, NJ 88 BERGEN AVENUE	07463	360000 238000 598000	1372410	1372410 00 1372410	330993 330993 661986	352820 357604 710424	343100 343100 686200
36 13 000060	50X100 2 LT 1SFG1 .1148	2	GRANDE, FRANK & EUGENIE 90 BERGEN AVENUE WALDWICK, NJ 90 BERGEN AVENUE	07463	270000 192100 462100	1060520	1060520 00 1060520	255773 255772 511545	272639 276336 548975	265100 265100 530200
36 15 000000	50X100 2 LT 1SFG1 .1148	2	BABAYAN, GALINA 92 BERGEN AVE WALDWICK, NJ 92 BERGEN AVENUE	07463	270000 186000 456000	1046520	1046520 00 1046520	252396 252396 504792	269040 272688 541728	261600 261600 523200
36 17 000000	50X100 2 LT 1SF .1148	2	MONES, JESUS & ARACELI 94 BERGEN AVE WALDWICK, NJ 94 BERGEN AVENUE	07463	270000 182400 452400	1038258	1038258 00 1038258	250404 250403 500807	266916 270535 537451	259600 259600 519200
36 19 000000	75X100 3LT 1SF .1722	2	YOUHAS, GEORGE & LORI ANN 96 BERGEN AVENUE WALDWICK, NJ 96 BERGEN AVENUE	07463	315000 230800 545800	1252611	1252611 00 1252611	302101 302100 604201	322022 326388 648410	313200 313200 626400
36 22 000000	50X100 2 LT 1SFG1 .1148	2	ROMAGNOLI, DAVID & KATHLEEN 100 BERGEN AVENUE WALDWICK, N.J. 100 BERGEN AVENUE	07463	270000 274100 544100	1248710	1248710 00 1248710	301160 301159 602319	321019 325372 646391	312200 312200 624400
36 24 000000	75X100 2SFG1 .1722	2	BOTEK, JOHN J. 102 BERGEN AVENUE WALDWICK, N.J. 102 BERGEN AVENUE	07463	315000 228600 543600	1247562	1247562 00 1247562	300883 300882 601765	320724 325073 645797	311900 311900 623800
36 27 000000	50X100 2 LT 1SFG1 .1148	2	CANNIZZO, NICHOLAS 104 BERGEN AVENUE WALDWICK, NJ 104 BERGEN AVENUE	07463	270000 190200 460200	1056159	1056159 00 1056159	254721 254721 509442	271518 275199 546717	264000 264000 528000
36 29 000000	50X100 2 LT 1SFP .1148	2	KUCHARSKI, NICHOLAS A & KARLA B 106 BERGEN AVE WALDWICK, NJ 106 BERGEN AVENUE	07463	270000 299900 569900	1307921	1307921 00 1307921	315440 315440 630880	336241 340800 677041	327000 327000 654000
36 31 000000	75X100 3LT 1SF .1722	2	PARISI, TODD M. & ELIZABETHE F. 108 BERGEN AVENUE WALDWICK NJ 108 BERGEN AVENUE	07463	315000 238400 553400	1270053	1270053 00 1270053	306307 306307 612614	326506 330933 657439	317500 317500 635000
36 34 000000	100X100 4LT 1.5SF .2296	2	MURCER, MATTHEW & LUCCARELLI, MAUREEN 112 BERGEN AVENUE WALDWICK, NJ 112 BERGEN AVENUE	07463	360000 227500 587500	1348313	1348313 00 1348313	325182 325181 650363	346625 351325 697950	337100 337100 674200
36 38 000000	50X100 2 LT 1.5SFG1 .1148	2	DE SIERVO, JULIA A 114 BERGEN AVE WALDWICK, NJ 114 BERGEN AVENUE	07463	270000 273800 543800	1248021	1248021 00 1248021	294744 294743 589487	327092 331442 658534	312000 312000 624000
36 40 000000	50X100 2 LT 1SF .1148	2	SAGLIOCCA, ANTHONY & PRESS, KAYLA 116 BERGEN AVENUE WALDWICK, NJ 116 BERGEN AVENUE	07463	270000 268200 538200	1235169	1235169 00 1235169	297894 297894 595788	317538 321843 639381	308800 308800 617600
36 42 000000	50X100 2 LT 1SF .1148	2	GUNDERSON, SANDRA ETALS 246 FARVIEW AVE PARAMUS, NJ 118 BERGEN AVENUE	07652	270000 118000 388000	890460	890460 00 890460	214758 214758 429516	228920 232024 460944	222600 222600 445200

7243000

16622687

00

00

16622687

8005505

8617182

8311400

Block No. Lot No. Qualification Account No.	Land Dimensions Building Description Additional Lots Acreage	Prop. Class	Owner's Name Address City State Property Location	Billing Code Zip Code	Land Improvement Exemption Net Total	2025 Property Tax Special Dist	2025 Total Tax Deduction Net Tax	Amt.Billed 2025 1st Q 2nd Q Total	2nd Half 2025 3rd Q 4th Q Total	Preliminary 2026 Tax 1st Q 2nd Q Total
36 44 000897	50X100 2 LT 1.5SF .1148	2	OLTERSDORF, PETER & MATILDA 120 BERGEN AVE WALDWICK NJ 120 BERGEN AVENUE	07463	270000 162500 432500	992588	992588 00	239389 239389 478778	255175 258635 513810	248100 248100 496200
36 46 000000	50X100 2 LT 1SF .1148	2	BIG A 117 LINCOLN PLACE LLC 117 LINCOLN PL WALDWICK, NJ 117 LINCOLN PLACE	07463	270000 213400 483400	1109403	1109403 00	267562 267562 535124	285206 289073 574279	277400 277400 554800
36 48 000000	50X100 2 LT 1SF .1148	2	RASQUINHA, KEITH 115 LINCOLN PLACE WALDWICK, NJ 115 LINCOLN PLACE	07463	270000 244000 514000	1179630	1179630 00	284499 284499 568998	303260 307372 610632	294900 294900 589800
36 50 000062	50X100 2 LT 1SF .1148	2	ACKER, STEVEN M & SONYA 113 LINCOLN PL WALDWICK, NJ 113 LINCOLN PLACE	02640 07463	270000 290700 560700	1286807	1286807 00	310348 310347 620695	330813 335299 666112	321700 321700 643400
36 52 000000	75X100 3LT 1.5SFG1 .1722	2	MADRONERO, KENDRICK & SAMANTHA 111 LINCOLN PLACE WALDWICK, NJ 111 LINCOLN PLACE	07463	315000 361700 676700	1553027	1553027 00	374554 374553 749107	399253 404667 803920	388300 388300 776600
36 55 000000	50X100 2 LT 1SF .1148	2	LEE, SOO JIN & SUNG SOO LIM 109 LINCOLN PL WALDWICK, NJ 109 LINCOLN PLACE	07463	270000 236700 506700	1162877	1162877 00	280459 280458 560917	298953 303007 601960	290700 290700 581400
36 57 000902	75X100 3LT 2SFG1 .1722	2	HRISIKOS, GEORGE & ANTHANASIA 107 LINCOLN PL WALDWICK, NJ 107 LINCOLN PLACE	07463	315000 290400 605400	1389393	1389393 00	335089 335089 670178	357186 362029 719215	347300 347300 694600
36 60 000000	75X100 3LT 1.5SFG1 .1722	2	MACPHEE, ROBERT & KATHARINE 103 LINCOLN PL. WALDWICK NJ 103 LINCOLN PLACE	01175 07463	315000 203800 518800	1190646	1190646 00	287156 287156 574312	306092 310242 616334	297700 297700 595400
36 63 000064	75X100 3LT 1SFG1 .1722	2	FOSCHINI, MARK & JAMI 101 LINCOLN PLACE WALDWICK, NJ 101 LINCOLN PLACE	07463	315000 298700 613700	1408442	1408442 00	339683 339683 679366	362083 366993 729076	352100 352100 704200
36 66 000903	62X100 2.5LT 1SF1G .1423	2	DUBEY, ANUJ & SINGH, AKANSHA 99 LINCOLN PL WALDWICK, NJ 99 LINCOLN PLACE	07463	291600 319100 610700	1401557	1401557 00	338023 338022 676045	360313 365199 725512	350400 350400 700800
36 69 000000	62X100 2.5LT 2SF .1423	2	QUAN, WING C & SHARON J 95 LINCOLN PLACE WALDWICK, N.J. 95 LINCOLN PLACE	07463	291600 166700 458300	1051799 W1	1051799 -25000	247419 247419 494838	264147 267814 531961	256700 256700 513400
36 71 000000	75X100 3LT 1SF .1722	2	DOZOT, PHILIP JOHN & JEAN 93 LINCOLN PLACE WALDWICK, N.J. 93 LINCOLN PLACE	01175 07463	315000 211900 526900	1209236	1209236 00	291640 291639 583279	310871 315086 625957	302300 302300 604600
36 74 000000	100X100 4LT. 1.5SFG1 .2296	2	DELIA, RALPH & DOREEN 91 LINCOLN PLACE WALDWICK, N.J. 91 LINCOLN PLACE	07463	360000 229900 589900	1353821 V1	1353821 -25000	320260 320260 640520	341791 346510 688301	332200 332200 664400
36 78 000000	50X100 2SFG1 .1148	2	DUNN, DANIEL M. & WENDY A. 85 LINCOLN PLACE WALDWICK, N.J. 85 LINCOLN PLACE	02640 07463	270000 266800 536800	1231956	1231956 00	297119 297119 594238	316712 321006 637718	308000 308000 616000

7634500

17521182

00

50000

17471182

8426395

9044787

8735600

Block No. Lot No. Qualification Account No.	Land Dimensions Building Description Additional Lots Acreage	Prop. Class	Owner's Name Address City State Property Location	Billing Code Zip Code	Land Improvement Exemption Net Total	2025 Property Tax Special Dist	2025 Total Tax Deduction Net Tax	Amt.Billed 2025 1st Q 2nd Q Total	2nd Half 2025 3rd Q 4th Q Total	Preliminary 2026 Tax 1st Q 2nd Q Total
36 80 000908	50X100 2 LT 2SFG1 .1148	2	GAFFNEY, EDWIN 83 LINCOLN PLACE WALDWICK, NJ 83 LINCOLN PLACE	07463	270000 152000 422000	968490	968490 00 968490	233577 233577 467154	248980 252356 501336	242100 242100 484200
36 82 000000	50X100 2 LT 2SFG1 .1148	2	SPECHT, TRAVIS J & INGA, GIOVANNA R 81 LINCOLN PLACE WALDWICK, NJ 81 LINCOLN PLACE	07463	270000 190700 460700	1057307	1057307 00 1057307	254998 254997 509995	271813 275499 547312	264300 264300 528600
36 84 000000	50X100 2 LT 1.5SFG1 .1148	2	BRUENJES, ANITA 79 LINCOLN PLACE WALDWICK, NJ 79 LINCOLN PLACE	07463	270000 180700 450700	1034357	1034357 00 1034357	249463 249462 498925	265913 269519 535432	258600 258600 517200
36 86 000000	50X100 2 LT 1SF .1148	2	HARNEY, KRISTEN 77 LINCOLN PL WALDWICK, NJ 77 LINCOLN PLACE	07463	270000 173500 443500	1017833	1017833 00 1017833	245478 245477 490955	261665 265213 526878	254500 254500 509000
36 88 000000	75X100 3LT 2SFG1 .1722	2	MC KEON, H.A. & DEL PIANO, J.A. 75 LINCOLN PL WALDWICK, NJ 75 LINCOLN PLACE	07463	315000 237100 552100	1267070	1267070 00 1267070	305588 305587 611175	325739 330156 655895	316800 316800 633600
37 1 000000	75X100 3 LT 2SFG1 .1722	2	ZAVALA, HECTOR 76 LINCOLN PL WALDWICK, NJ 76 LINCOLN PLACE	07463	315000 206500 521500	1196843	1196843 00 1196843	288651 288650 577301	307685 311857 619542	299200 299200 598400
37 4 000914	50X100 2 LT 1SF .1148	2	HENKE, PETER A ETALS 305 HARMONY LAKE DR CANTON, GA 78 LINCOLN PLACE	30115	270000 176700 446700	1025177	1025177 00 1025177	247249 247248 494497	263553 267127 530680	256300 256300 512600
37 6 000000	50X100 2 LT 1SFG1 .1148	2	VALENTI, PAULA A. 80 LINCOLN PL. WALDWICK, NJ 80 LINCOLN PLACE	07463	270000 258000 528000	1211760	1211760 00 1211760	292248 292248 584496	311520 315744 627264	302900 302900 605800
37 8 000000	75X100 3LT. 1SFG1 .1722	2	ROSENFELD, MICHAEL & CHRISTINA 84 LINCOLN PLACE WALDWICK, N.J. 84 LINCOLN PLACE	07463	315000 249000 564000	1294380	1294380 00 1294380	312174 312174 624348	332760 337272 670032	323600 323600 647200
37 11 000000	50X100 2 LT 2SFG1 .1148	2	GROTE, EDITH & NELSON, VANJA T/C 86 LINCOLN PLACE WALDWICK, N.J. 86 LINCOLN PLACE	07463	270000 174800 444800	1020816	1020816 00 1020816	246197 246197 492394	262432 265990 528422	255200 255200 510400
37 13 000000	50X100 2 LT 1.5SF .1148	2	LAIRD, JAMES L., JR. 88 LINCOLN PLACE WALDWICK, N.J. 88 LINCOLN PLACE	07463	270000 172100 442100	1014620	1014620 00 1014620	244703 244702 489405	260839 264376 525215	253700 253700 507400
37 15 000000	50X100 2 LT 2SFG1 .1148	2	PERSAMPIERI, STEPHEN & SUSAN 90 LINCOLN PL WALDWICK, NJ 90 LINCOLN PLACE	07463	270000 369400 639400	1467423	1467423 00 1467423	353908 353908 707816	377246 382361 759607	366900 366900 733800
37 17 000000	50X100 2 LT 1SFG1 .1148	2	SINCLAIR, THOMAS E & JOYCE C 92 LINCOLN PLACE WALDWICK, N.J. 92 LINCOLN PLACE	07463	270000 273200 543200	1246644	1246644 00 1246644	300662 300661 601323	320488 324833 645321	311700 311700 623400
37 19 000000	75X100 3LT 1SFG1 .1722	2	BARBOT, DARNEL & LAUREN 94 LINCOLN PL WALDWICK, NJ 94 LINCOLN PLACE	07463	315000 240600 555600	1275102	1275102 00 1275102	307525 307524 615049	327804 332249 660053	318800 318800 637600

7014300

16097822

00

00

16097822

7764833

8332989

8049200

Block No. Lot No. Qualification Account No.	Land Dimensions Building Description Additional Lots Acreage	Prop. Class	Owner's Name Address City State Property Location	Billing Code Zip Code	Land Improvement Exemption Net Total	2025 Property Tax Special Dist	2025 Total Tax Deduction Net Tax	Amt.Billed 2025 1st Q 2nd Q Total	2nd Half 2025 3rd Q 4th Q Total	Preliminary 2026 Tax 1st Q 2nd Q Total
37 22 000000	50X100 2 LT 1SFG1 .1148	2	GIARDINA, BRIAN & MACDONNELL, MARISA 96 LINCOLN PL WALDWICK, NJ 96 LINCOLN PLACE	07463	229500 200100 429600	985932	985932 00	237784 237783	253464 256901	246500 246500
37 24 000000	50X100 2 LT 1SFG1 .1148	2	RONQUILLO, MARVIN & PEARLROSE C 98 LINCOLN PL WALDWICK, NJ 98 LINCOLN PLACE	07463	270000 176900 446900	1025636	1025636 00	247360 247359	263671 267246	256400 256400
37 26 000000	50X100 2 LT 1SFG1 .1148	2	MAASIN, CHRISTINE A 102 LINCOLN PLACE WALDWICK, NJ 102 LINCOLN PLACE	07463	270000 192300 462300	1060979	1060979 00	255883 255883	272757 276456	265200 265200
37 28 000000	87X100 3.5LT 1SF TENANT .1997	2	BERARDI, ROCCO & ANTONIA 7 NORTH BROAD STREET RIDGEWOOD, NJ 104 LINCOLN PLACE	07450	336600 147400 484000	1110780	1110780 00	267894 267894	285560 289432	277700 277700
37 32 000000	112X100 4.5LT 1.5SF .2571	2	SCHULZ, NOEL P. 108 LINCOLN PLACE WALDWICK, N.J. 108 LINCOLN PLACE	07463	363600 211900 575500	1320773	1320773 00	318540 318539	339545 344149	330200 330200
37 38 000000	50X100 2 LT 1SFG1 .1148	2	GORETSEMA, ANNIQ & AMATO, CHRISTINA 112 LINCOLN PLACE WALDWICK, NJ 112 LINCOLN PLACE	07463	270000 311300 581300	1334084	1334084 00	321750 321749	342967 347618	333500 333500
37 40 000000	50X100 2 LT 1.5SFG1 .1148	2	COX, ALISON R 114 LINCOLN PL WALDWICK, NJ 114 LINCOLN PLACE	07463	270000 216800 486800	1117206	1117206 00	269444 269444	287212 291106	279300 279300
37 42 000000	50X100 2 LT 1.5SF .1148	2	GUNDERSON, CRAIG & KAYLA 116 LINCOLN PLACE WALDWICK, NJ 116 LINCOLN PLACE	07463	270000 233600 503600	1155762	1155762 00	278743 278742	297124 301153	288900 288900
37 44 000000	50X100 2 LT 2SFG1 .1148	2	ADDEO, MATTHEW & JESSICA 118 LINCOLN PLACE WALDWICK, NJ 118 LINCOLN PLACE	07463	270000 257600 527600	1210842	1210842 00	292027 292026	311284 315505	302700 302700
37 46 000929	75X100 3LT 2SFG2 .1722	2	DAGHER, CAMILLE K & FARHAT, NASSIMA 117 WALDWICK AVE WALDWICK, NJ 117 WALDWICK AVENUE	07463	315000 276900 591900	1358411	1358411 00	326842 326842	349996 354731	339600 339600
37 49 000000	75X100 3LT 2SFG1 .1722	2	LISANTI, MARTIN 115 WALDWICK AVE WALDWICK, NJ 115 WALDWICK AVE	07463	315000 143900 458900	1053176	1053176 00	254002 254001	270751 274422	263300 263300
37 52 000000	80X100 3LT 1.5SFG1 .1837	2	HAZLEY, GREGORY J & ANN B 111 WALDWICK AVENUE WALDWICK, NJ 111 WALDWICK AVE	07463	324000 261800 585800	1344411	1344411 00	324241 324240	345622 350308	336100 336100
37 56 000931	.160 AC 2SFG2 36 .1600	2	DODWELL, BRIAN & PATRICIA 109 WALDWICK AVENUE WALDWICK, NJ 109 WALDWICK AVE	07463	366000 254100 620100	1423130	1423130 00	343226 343225	365859 370820	355800 355800
37 58 000000	75X100 2SF .1722	2	PARK, DALLEY H & YUH S 107 WALDWICK AVE WALDWICK, NJ 107 WALDWICK AVENUE	07463	315000 274700 589700	1353362	1353362 00	326399 326399	347923 352641	338300 338300

7344000

16854484

00

00

16854484

8128261

8726223

8427000

Block No. Lot No. Qualification Account No.	Land Dimensions Building Description Additional Lots Acreage	Prop. Class	Owner's Name Address City State Property Location	Billing Code Zip Code	Land Improvement Exemption Net Total	2025 Property Tax Special Dist	2025 Total Tax Deduction Net Tax	Amt.Billed 2025 1st Q 2nd Q Total	2nd Half 2025 3rd Q 4th Q Total	Preliminary 2026 Tax 1st Q 2nd Q Total
37 61 000000	50X100 2 LT 2SFG1 .1148	2	LEACH, EDWARD J & ALYSSA A PERRI 103 WALDWICK AVE WALDWICK, NJ 07463 103 WALDWICK AVENUE		270000 377600 647600	1486242	1486242 00 1486242	358447 358446 716893	382084 387265 769349	371600 371600 743200
37 63 000000	50X100 2 LT 1.5SFG1 .1148	2	DARCY, WENDY A 101 WALDWICK AVENUE WALDWICK, NJ 07463 101 WALDWICK AVENUE		270000 192600 462600	1061667	1061667 00 1061667	256049 256049 512098	272934 276635 549569	265400 265400 530800
37 65 000000	100 X 100 4 LT 1.5SFG1 .2296	2	FISCHKELTA, PAULA M & ANTHONY J 97 WALDWICK AVENUE WALDWICK, NJ 07463 97 WALDWICK AVENUE		360000 259800 619800	1422441	1422441 00 1422441	343060 343059 686119	365682 370640 736322	355600 355600 711200
37 69 000000	75X100 3LT 1SF .1722	2	GOMEZ, LUIS & SILKA MENDEZ- 95 WALDWICK AVE WALDWICK, NJ 07463 95 WALDWICK AVE		315000 248900 563900	1294151	1294151 00 1294151	312119 312119 624238	332701 337212 669913	323500 323500 647000
37 72 000000	50X100 2 LT 1SFG1 .1148	2	KELCH, MICHAEL O. & KATHLEEN 93 WALDWICK AVE. WALDWICK NJ 07463 93 WALDWICK AVENUE	01175	270000 239700 509700	1169762	1169762 00 1169762	282119 282119 564238	300723 304801 605524	292400 292400 584800
37 74 000000	75X100 3LT 1.5SFG1 .1722	2	VARGAS, MARIUSKA S 91 WALDWICK AVE WALDWICK, NJ 07463 91 WALDWICK AVENUE		315000 207300 522300	1198679	1198679 00 1198679	289093 289093 578186	308157 312336 620493	299700 299700 599400
37 77 000939	50X100 2 LT 1SFG1 .1148	2	LYNCH, THOMAS D. & JACQUELINE A. 87 WALDWICK AVENUE WALDWICK NEW JERSEY 07463 87 WALDWICK AVENUE	01175	270000 288500 558500	1281758	1281758 00 1281758	309130 309130 618260	329515 333983 663498	320400 320400 640800
37 79 000000	75X100 3LT 1SFG1 .1722	2	MC GOVERN, MICHAEL J & BETH A 85 WALDWICK AVENUE WALDWICK, NJ 07463 85 WALDWICK AVENUE		315000 385800 700800	1608336	1608336 00 1608336	387893 387893 775786	413472 419078 832550	402100 402100 804200
37 82 000000	50X100 2 LT 2SFG1 .1148	2	SCHORLING, WILLIAM H. & SANDRA M. 83 WALDWICK AVENUE WALDWICK, N.J. 07463 83 WALDWICK AVENUE	01175	270000 245600 515600	1183302	1183302 00 1183302	285385 285384 570769	304204 308329 612533	295800 295800 591600
37 84 000941	50X 100 5LT 2SFG1 .1148	2	GOODELL, MI. & MC CANN, L 81 WALDWICK AVE WALDWICK, NJ 07463 81 WALDWICK AVE		270000 296600 566600	1300347	1300347 00 1300347	313613 313613 627226	334294 338827 673121	325100 325100 650200
37 86 000941	75 X 100 2SFG1 .1722	2	77 WALDWICK AVE LLC 451 CAMBRIDGE ROAD RIDGEWOOD, NJ 07450 77 WALDWICK AVENUE		315000 278800 593800	1362771	1362771 00 1362771	328669 328668 657337	350342 355092 705434	340700 340700 681400
37 89 000000	50X100 2 LT 2SFG1 .1148	2	MC CARTHY, KEVIN M. & DONNA E. 75 WALDWICK AVE WALDWICK, NJ 07463 75 WALDWICK AVENUE		270000 154500 424500	974228	974228 00 974228	234961 234961 469922	250455 253851 504306	243600 243600 487200
38 1 000000	75X100 2SF .1722	2	EISENBERG, MARTINA P & ROSS D. 74 WALDWICK AVE WALDWICK, NJ 07463 74 WALDWICK AVENUE		315000 247700 562700	1291397	1291397 00 1291397	311455 311454 622909	331993 336495 668488	322800 322800 645600
38 4 000944	75X100 3 LT 2SFG1 .1722	2	CAMPOLI, DANIEL & CARRIE 76 WALDWICK AVENUE WALDWICK, NJ 07463 76 WALDWICK AVENUE		315000 220800 535800	1229661	1229661 00 1229661	296566 296565 593131	316122 320408 636530	307400 307400 614800

7784200

17864742

00

00

17864742

8617112

9247630

8932200

Block No. Lot No. Qualification Account No.	Land Dimensions Building Description Additional Lots Acreage	Prop. Class	Owner's Name Address City State Property Location	Billing Code Zip Code	Land Improvement Exemption Net Total	2025 Property Tax Special Dist	2025 Total Tax Deduction Net Tax	Amt.Billed 2025 1st Q 2nd Q Total	2nd Half 2025 3rd Q 4th Q Total	Preliminary 2026 Tax 1st Q 2nd Q Total
38 7 000000	50X100 2 LT 1SF1G .1148	2	CORDES, ROBERT & MARIANNE 80 WALDWICK AVE WALDWICK NJ 80 WALDWICK AVENUE	01175 07463	270000 250000 520000	1193400	V1 1193400 -250000 1168400	281570 281570 563140	300550 304710 605260	292100 292100 584200
38 9 000945	50X100 2 LT 1SFG1 .1148	2	BROWNE, DANIEL V 82 WALDWICK AVE WALDWICK, NJ 82 WALDWICK AVENUE	07463	270000 180400 450400	1033668	1033668 00 1033668	249297 249296 498593	265736 269339 535075	258400 258400 516800
38 11 000000	L12 50X100 2LT 1SF .1148	2	VELEBER, DONALD G & MARY ANN 84 WALDWICK AVENUE WALDWICK NJ 84 WALDWICK AVENUE	07463	270000 158400 428400	983178	983178 00 983178	237120 237119 474239	252756 256183 508939	245800 245800 491600
38 13 000000	50X100 2 LT 1SF .1148	2	ANDREWS, MARK STERLING & KARA 86 WALDWICK AVENUE WALDWICK, NJ 86 WALDWICK AVENUE	07463	270000 163900 433900	995801	995801 00 995801	240164 240164 480328	256001 259472 515473	249000 249000 498000
38 15 000072	50X100 2 LT 1SFG1 .1148	2	TAMBURRO, THOMAS JR. 88 WALDWICK AVE. WALDWICK, N.J. 88 WALDWICK AVE	01175 07463	270000 220100 490100	1124780	1124780 00 1124780	271271 271270 542541	289159 293080 582239	281200 281200 562400
38 17 000000	50X100 2 LT 1SF .1148	2	THYBERG, CARL S. & BARBARA L. 90 WALDWICK AVENUE WALDWICK, N.J. 90 WALDWICK AVENUE	07463	270000 191900 461900	1060061	1060061 00 1060061	255662 255662 511324	272521 276216 548737	265000 265000 530000
38 19 000000	50X100 2 LT 2SFG1 .1148	2	SCHWIND, MARK S. & NANCY J. 92 WALDWICK AVE WALDWICK, NJ 92 WALDWICK AVE	07463	270000 215000 485000	1113075	1113075 00 1113075	268448 268447 536895	286150 290030 576180	278300 278300 556600
38 21 000950	50X100 2 LT 1SFG1 .1148	2	SKOGLUND, KAREN 94 WALDWICK AVENUE WALDWICK, N.J. 94 WALDWICK AVENUE	00853 07463	270000 186800 456800	1048356	1048356 00 1048356	252839 252839 505678	269512 273166 542678	262100 262100 524200
38 23 000000	50X100 2 LT 1.5SFG1 .1148	2	PIELA, CHLOE & BERNARD 96 WALDWICK AVE WALDWICK, NJ 96 WALDWICK AVENUE	07463	270000 262000 532000	1220940	1220940 00 1220940	294462 294462 588924	313880 318136 632016	305200 305200 610400
38 25 000000	75X100 3LT 2SFG1 .1722	2	DEEKEN, STACEY LEE & JONES, JANE & JAMES 98 WALDWICK AVE WALDWICK, NJ 98 WALDWICK AVENUE	07463	315000 227600 542600	1245267	1245267 00 1245267	300329 300329 600658	320134 324475 644609	311300 311300 622600
38 28 000953	50X100 2 LT 2SFG1 .1148	2	TOMASSI, MARIA 102 WALDWICK AVENUE WALDWICK, NJ 102 WALDWICK AVENUE	07463	270000 198900 468900	1076126	1076126 00 1076126	259537 259536 519073	276651 280402 557053	269000 269000 538000
38 30 000000	50X100 2 LT 2SFG1 .1148	2	SANCHEZ, JAMES & MANZI, MICHAEL 104 WALDWICK AVE WALDWICK, NJ 104 WALDWICK AVE	07463	270000 245200 515200	1182384	1182384 00 1182384	285164 285163 570327	303968 308089 612057	295600 295600 591200
38 32 000955	50X100 2 LT 2SFG1 .1148	2	JUSTME REALTY LLC 176-180 FIFTH AVE HAWTHORNE, NJ 106 WALDWICK AVE	07506	270000 147500 417500	958163	958163 00 958163	231087 231086 462173	246325 249665 495990	239500 239500 479000
38 34 000956	50X100 2 LT 2SFG1 .1148	2	HORNSTRA, JOHN E. & LORRAINE K. 108 WALDWICK AVE WALDWICK NJ 108 WALDWICK AVE	01175 07463	270000 153400 423400	971703	971703 00 971703	234352 234352 468704	249806 253193 502999	242900 242900 485800

6626100

15206902

00

25000

15181902

7322597

7859305

7590800

Block No. Lot No. Qualification Account No.	Land Dimensions Building Description Additional Lots Acreage	Prop. Class	Owner's Name Address City State Property Location	Billing Code Zip Code	Land Improvement Exemption Net Total	2025 Property Tax Special Dist	2025 Total Tax Deduction Net Tax	Amt.Billed 2025 1st Q 2nd Q Total	2nd Half 2025 3rd Q 4th Q Total	Preliminary 2026 Tax 1st Q 2nd Q Total
38 36 000000	50X100 2 LT 2SF .1148	2	HARRIS FAMILY TRUST C/O R&C HARRIS 110 WALDWICK AVE WALDWICK, NJ 110 WALDWICK AVE	07463	270000 153500 423500	971933	V1 971933 -25000 946933	228158 228157 456315	243615 247003 490618	236700 236700 473400
38 38 000000	75X100 3LT 1SFGL .1722	2	HARRIS, GERALD A & SUZANNE E 112 WALDWICK AVE WALDWICK, NJ 112 WALDWICK AVE	07463	283500 197100 480600	1102977	1102977 00 1102977	266012 266012 532024	283554 287399 570953	275700 275700 551400
38 41 000000	50X100 2 LT 1.5SFGL .1148	2	GAHM, PAUL B & JUDY 114 WALDWICK AVE WALDWICK, NJ 114 WALDWICK AVENUE	07463	270000 216400 486400	1116288	1116288 00 1116288	269223 269222 538445	286976 290867 577843	279100 279100 558200
38 43 000000	75X100 3LT 2SFGL .1722	2	LEIPONIS, LAURA C. 116 WALDWICK AVENUE WALDWICK, N.J. 116 WALDWICK AVENUE	00597 07463	315000 247400 562400	1290708	1290708 00 1290708	311289 311288 622577	331816 336315 668131	322700 322700 645400
38 46 000000	75X100 3LT 2SFGL .1722	2	PUNSALAN, RYAN & ISLA, VERONICA 117 MANHATTAN AVENUE WALDWICK, NJ 117 MANHATTAN AVENUE	07436	315000 550400 865400	1986093	1986093 00 1986093	478999 478999 957998	510586 517509 1028095	496500 496500 993000
38 49 000000	100X100 1.5SFGL .2296	2	CRISTO, CHARLES & KIM L 115 MANHATTAN AVENUE WALDWICK, NJ 115 MANHATTAN AVENUE	07463	360000 403000 763000	1751085	1751085 00 1751085	422321 422320 844641	450170 456274 906444	437800 437800 875600
38 53 000000	50X100 2 LT 1SFGL .1148	2	FRIEDLANDER, RONALD 111 MANHATTAN AVENUE WALDWICK, NJ 111 MANHATTAN AVENUE	07463	270000 198000 468000	1074060	1074060 00 1074060	259038 259038 518076	276120 279864 555984	268500 268500 537000
38 55 000000	125X100 5LT 1.5SFGL .2870	2	BENINTENDE, THOMAS & CIRILLO, KELSEY 107 MANHATTAN AVE WALDWICK, NJ 107 MANHATTAN AVENUE	07463	367500 243300 610800	1401786	1401786 00 1401786	338078 338078 676156	360372 365258 725630	350400 350400 700800
38 60 000000	50X100 2 LT 1SFGL .1148	2	TACCONI, WILLIAM J. & BRIELLE 103 MANHATTAN AVE WALDWICK, NJ 103 MANHATTAN AVENUE	01175 07463	270000 272600 542600	1245267	1245267 00 1245267	300329 300329 600658	320134 324475 644609	311300 311300 622600
38 62 000000	50X100 2 LT 2SFGL .1148	2	CHURCHSON, DREW & LORRAINE R.T/C 101 MANHATTAN AVENUE WALDWICK, NJ 101 MANHATTAN AVENUE	07463	270000 180000 450000	1032750	V1 1032750 -25000 1007750	242825 242825 485650	259250 262850 522100	251900 251900 503800
38 64 000966	50X100 2 LT 2SFGL .1148	2	COLLINS, THOMAS R & BARBARA 99A MANHATTAN AVE WALDWICK, NJ 99A MANHATTAN AVENUE	07463	270000 231000 501000	1149795	1149795 00 1149795	277304 277303 554607	295590 299598 595188	287400 287400 574800
38 66 000000	50X100 2 LT 2SFGL .1148	2	NAPPI, MICHAEL L & MARY BETH L 99 MANHATTAN AVE WALDWICK, NJ 99 MANHATTAN AVENUE	07463	270000 143000 413000	947835	947835 00 947835	228596 228595 457191	243670 246974 490644	237000 237000 474000
38 68 000000	50X100 2 LT 1SFGL .1148	2	DE FAZIO, QUENTIN J & ANNETTE 97 MANHATTAN AVE WALDWICK, NJ 97 MANHATTAN AVENUE	07463	270000 175700 445700	1022882	1022882 00 1022882	246695 246695 493390	262963 266529 529492	255700 255700 511400
38 70 000000	50X100 2 LT 1SFGL .1148	2	HAYES, EDWARD & MARY 95 MANHATTAN AVENUE WALDWICK NJ 95 MANHATTAN AVENUE	00154 07463	270000 296900 566900	1301036	1301036 00 1301036	313780 313779 627559	334471 339006 673477	325300 325300 650600

7579300

17394495

00

50000

17344495

8365287

8979208

8672000

Block No. Lot No. Qualification Account No.	Land Dimensions Building Description Additional Lots Acreage	Prop. Class	Owner's Name Address City State Property Location	Billing Code Zip Code	Land Improvement Exemption Net Total	2025 Property Tax Special Dist	2025 Total Tax Deduction Net Tax	Amt.Billed 2025 1st Q 2nd Q Total	2nd Half 2025 3rd Q 4th Q Total	Preliminary 2026 Tax 1st Q 2nd Q Total
38 72 000968	50X100 2 LT 1SFG1 .1148	2	WOZNIAK, JOSEPH & DONNA 93 MANHATTAN AV WALDWICK NJ 93 MANHATTAN AVENUE	01175 07463	270000 286200 556200	1276479	1276479 00 1276479	307857 307857 615714	328158 332607 660765	319100 319100 638200
38 74 000000	50X100 2 LT 2SFG1 .1148	2	MARTINI JR, CHARLES F & MICHELE 91 MANHATTAN AVENUE WALDWICK, NJ 91 MANHATTAN AVENUE	07463	270000 373100 643100	1475915	1475915 00 1475915	355956 355956 711912	379429 384574 764003	369000 369000 738000
38 76 000000	50X100 2 LT 1.5SFG1 .1148	2	GIANNANTONIO, CARMELINA & FRANK 89 MANHATTAN AVENUE WALDWICK, NJ 89 MANHATTAN AVENUE	07463	270000 368100 638100	1464440	1464440 00 1464440	353189 353188 706377	376479 381584 758063	366100 366100 732200
38 78	50X100 2 LT 2SFG1 .1148	2	DEL TUFO, ALAN & CUPAC, STEFANIE 87 MANHATTAN AVENUE WALDWICK, NJ 87 MANHATTAN AVENUE	07463	270000 223200 493200	1131894	1131894 00 1131894	272987 272986 545973	290988 294933 585921	283000 283000 566000
38 80 000000	50X100 2 LT 2SFG1 .1148	2	VAN BUREN, MARK & MICHELLE 83 MANHATTAN AVENUE WALDWICK, NJ 83 MANHATTAN AVENUE	07422	270000 222400 492400	1130058	1130058 00 1130058	262802 262802 525604	300258 304196 604454	282500 282500 565000
38 82 000000	50X100 2 LT 1SF .1148	2	RIEGER, JOHN J 81 MANHATTAN AVENUE WALDWICK, NJ 81 MANHATTAN AVENUE	07463	270000 153800 423800	972621 S1	972621 -25000 947621	234574 234573 469147	237542 240932 478474	236900 236900 473800
38 84 000000	75X100 3LT 1.5SFG1 .1722	2	DEMARCO, RONALD 79 MANHATTAN AVENUE WALDWICK, N.J. 79 MANHATTAN AVENUE	07463	315000 126500 441500	1013243 D1	1013243 -25000 988243	238121 238120 476241	254235 257767 512002	247100 247100 494200
38 87 000975	50X100 2 LT 1SF .1148	2	SAMUEL, PETER A & LOPEZ, YOHANA V.R. 77 MANHATTAN AVE WALDWICK, NJ 77 MANHATTAN AVENUE	07463	270000 220200 490200	1125009	1125009 00 1125009	271326 271326 542652	289218 293139 582357	281300 281300 562600
38 89 000000	50X100 2 LT 2SFG1 .1148	2	BOURLAND, KERI & METZLER, BRYAN 75 MANHATTAN AVENUE WALDWICK, NJ 75 MANHATTAN AVENUE	07463	270000 215700 485700	1114682	1114682 00 1114682	268835 268835 537670	286563 290449 577012	278700 278700 557400
39 1 000977	50X100 2 LT 1SFG1 .1148	2	FEIKERT, EILEEN M 74 MANHATTAN AVE WALDWICK, NJ 74 MANHATTAN AVENUE	07463	270000 157800 427800	981801	981801 00 981801	236788 236787 473575	252402 255824 508226	245500 245500 491000
39 3 000000	75X100 3LT 1.5SFG1 .1722	2	AYALA, ROGELIO M & MARIA A 76 MANHATTAN AVE WALDWICK, NJ 76 MANHATTAN AVENUE	07463	315000 257000 572000	1312740	1312740 00 1312740	316602 316602 633204	337480 342056 679536	328200 328200 656400
39 6 000000	50X100 2 LT 1SF .1148	2	OBEDOZA, VINCENT M & KRISTINE 78 MANHATTAN AVENUE WALDWICK, NJ 78 MANHATTAN AVENUE	07463	270000 203000 473000	1085535	1085535 00 1085535	261806 261805 523611	279070 282854 561924	271400 271400 542800
39 8 000000	50X100 2 LT 1SFG1 .1148	2	HUNT, JOHN P. & ANN MARIE 82 MANHATTAN AVE WALDWICK, NJ 82 MANHATTAN AVENUE	00853 07463	270000 283700 553700	1270742	1270742 00 1270742	306473 306473 612946	326683 331113 657796	317700 317700 635400
39 10 000981	50X100 2 LT 1SFG1 .1148	2	ANGELOUDIS, JEAN 84 MANHATTAN AVE WALDWICK, NJ 84 MANHATTAN AVENUE	07463	270000 161900 431900	991211	991211 00 991211	239057 239057 478114	254821 258276 513097	247800 247800 495600

7122600

16346370

00

50000

16296370

7852740

8443630

8148600

Block No. Lot No. Qualification Account No.	Land Dimensions Building Description Additional Lots Acreage	Prop. Class	Owner's Name Address City State Property Location	Billing Code Zip Code	Land Improvement Exemption Net Total	2025 Property Tax Special Dist	2025 Total Tax Deduction Net Tax	Amt.Billed 2025 1st Q 2nd Q Total	2nd Half 2025 3rd Q 4th Q Total	Preliminary 2026 Tax 1st Q 2nd Q Total
39 12 000000	50X100 2 LT 1SFG1 .1148	2	KAISER, TIMOTHY & STACY 86 MANHATTAN AVE WALDWICK, NJ 86 MANHATTAN AVENUE	07463	270000 182500 452500	1038488	1038488 00 1038488	250459 250459 500918	266975 270595 537570	259600 259600 519200
39 14 000000	50X100 2 LT 1.5SFG1 .1148	2	HOOD, LESLEY 88 MANHATTAN AVENUE WALDWICK, NJ 88 MANHATTAN AVENUE	02640 07463	270000 274300 544300	1249169	1249169 00 1249169	301270 301270 602540	321137 325492 646629	312300 312300 624600
39 16 000000	50X100 2LT 2SFG1 .1148	2	HORNEFF, WILLIAM S & ELIZ R 1 ECKERT FARM RD SADDLE RIVER, NJ 90 MANHATTAN AVENUE	07458	270000 171200 441200	1012554	1012554 00 1012554	244205 244204 488409	260308 263837 524145	253100 253100 506200
39 18 000000	75X100 1SFG1 .1722	2	RICCIARDONE, MICHAEL & MARGARET 92 MANHATTAN AVENUE WALDWICK, N.J. 92 MANHATTAN AVENUE	00672 07463	315000 182600 497600	1141992	1141992 00 1141992	275422 275421 550843	293584 297565 591149	285500 285500 571000
39 21 000987	50X100 2 LT 1SFG1 .1148	2	BENEDICTO, PEDRO, III & LEILANI F. 94 MANHATTAN AVENUE WALDWICK NJ 94 MANHATTAN AVENUE	01175 07463	270000 424800 694800	1594566	1594566 00 1594566	384572 384572 769144	409932 415490 825422	398600 398600 797200
39 23 000988	50X100 2 LT 2SFG1 .1148	2	PERI, ELIZABETH A 96 MANHATTAN AVE WALDWICK, NJ 96 MANHATTAN AVENUE	07463	270000 129500 399500	916853	916853 00 916853	221124 221123 442247	235705 238901 474606	229200 229200 458400
39 25 000000	50X100 2 LT 2SFG1 .1148	2	FREEBODY, GILLIAN 98 MANHATTAN AVENUE WALDWICK, NJ 98 MANHATTAN AVENUE	07463	270000 144300 414300	950819	950819 00 950819	229315 229315 458630	244437 247752 492189	237700 237700 475400
39 27 000000	50X100 2 LT 1SFG1 .1148	2	THOMPSON, MARILYN J 100 MANHATTAN AVE WALDWICK NJ 100 MANHATTAN AVENUE	07463	270000 190400 460400	1056618 W1	1056618 -25000 1031618	248582 248581 497163	265386 269069 534455	257900 257900 515800
39 29 000000	62X100 2.5LT 1SF .1423	2	SCHATZ, PAUL V. & LORETTA A. 102 MANHATTAN AVENUE WALDWICK, N.J. 102 MANHATTAN AVENUE	00660 07463	291600 356800 648400	1488078	1488078 00 1488078	358890 358889 717779	382556 387743 770299	372000 372000 744000
39 32 000000	62X100 2.5LT 2SFG1 .1423	2	WENDEL, THOMAS F 104 MANHATTAN AVENUE WALDWICK, NJ 104 MANHATTAN AVENUE	07463	291600 214800 506400	1162188	1162188 00 1162188	280293 280292 560585	298776 302827 601603	290500 290500 581000
39 34 000000	50X100 2 LT 2SFG1 .1148	2	LUTZ, WILLIAM 106 MANHATTAN AVE WALDWICK, NJ 106 MANHATTAN AVENUE	07463	270000 144100 414100	950360	950360 00 950360	229205 229204 458409	244319 247632 491951	237600 237600 475200
39 36 000994	50X100 2 LT 1.5SFG1 .1148	2	MA, WARREN & MEI-LING 108 MANHATTAN AVENUE WALDWICK, NJ 108 MANHATTAN AVENUE	07463	270000 252400 522400	1198908	1198908 00 1198908	289149 289148 578297	308216 312395 620611	299700 299700 599400
39 38 000000	50X100 2 LT 1SFG1 .1148	2	TEDESCHI IV, DANIEL & EMILY D 110 MANHATTAN AVENUE WALDWICK, NJ 110 MANHATTAN AVENUE	07463	270000 180000 450000	1032750	1032750 00 1032750	249075 249075 498150	265500 269100 534600	258200 258200 516400
39 40 000000	50X100 2 LT 1.5SFG1 .1148	2	YEAU, ALEX G & LAURA A 112 MANHATTAN AVENUE WALDWICK, NJ 112 MANHATTAN AVENUE	07463	270000 265700 535700	1229432	1229432 00 1229432	296510 296510 593020	316063 320349 636412	307400 307400 614800

6981600

16022775

00

25000

15997775

7716134

8281641

7998600

Block No. Lot No. Qualification Account No.	Land Dimensions Building Description Additional Lots Acreage	Prop. Class	Owner's Name Address City State Property Location	Billing Code Zip Code	Land Improvement Exemption Net Total	2025 Property Tax Special Dist	2025 Total Tax Deduction Net Tax	Amt.Billed 2025 1st Q 2nd Q Total	2nd Half 2025 3rd Q 4th Q Total	Preliminary 2026 Tax 1st Q 2nd Q Total
39 42 000000	50X100 2 LT 2SFG1 .1148	2	DELUCCA, SHANE & DANA 114 MANHATTAN AVE WALDWICK, NJ 114 MANHATTAN AVENUE	07463	270000 238400 508400	1166778	1166778 00 1166778	281400 281399 562799	299956 304023 603979	291700 291700 583400
39 44 000998	50X100 2 LT 2SFG1 .1148	2	CASTNE, ELEANOR A & LAURA DIANE 20 JEFFERSON ST #F2 HACKENSACK, NJ 116 MANHATTAN AVENUE	07601	270000 148800 418800	961146	961146 00 961146	231806 231806 463612	247092 250442 497534	240300 240300 480600
39 46 000075	62X100 2.5LT 1SFG1 .1423	2	JAKOBSEN, ERIK T 111 GROVE ST WALDWICK, NJ 111 GROVE STREET	07463	291600 226200 517800	1188351	1188351 00 1188351	286603 286602 573205	305502 309644 615146	297100 297100 594200
39 49 000999	62X100 2.5LT 1SFG1 .1423	2	LAMBERT, THOMAS M. & JILL M. 109 GROVE STREET WALDWICK, N.J. 109 GROVE STREET	01175 07463	291600 268500 560100	1285430	1285430 00 1285430	310016 310015 620031	330459 334940 665399	321400 321400 642800
39 51 000000	50X100 2 LT 2SFG1 .1148	2	WEPSIEC, TOMASZ & AGATA 107 GROVE STREET WALDWICK, NJ 107 GROVE STREET	07463	270000 275300 545300	1251464	1251464 00 1251464	301824 301823 603647	321727 326090 647817	312900 312900 625800
39 53 000000	75X100 3LT 2SFG1 .1722	2	WALTERS, BRIAN & BROOKE 105 GROVE ST WALDWICK, NJ 105 GROVE STREET	07463	315000 179900 494900	1135796	1135796 00 1135796	261428 261427 522855	304491 308450 612941	283900 283900 567800
39 56 000000	100X100 1SF2G .2296	2	CLARK, SCOTT & EILEEN M 101 GROVE ST WALDWICK, NJ 101 GROVE STREET	07463	360000 283100 643100	1475915	1475915 00 1475915	355956 355956 711912	379429 384574 764003	369000 369000 738000
39 60 001907	75 X 100 1SFG1 .1722	2	IBRAHIM, JOSEPH SAEED ETAL 97 GROVE STREET WALDWICK, NJ 97 GROVE STREET	07463	314900 359100 674000	1546830	1546830 00 1546830	373059 373059 746118	397660 403052 800712	386700 386700 773400
39 63 000076	50X100 2 LT 2SFG1 .1148	2	GROVE ST PROPTY LLC 29 WALTER HAMMOND PL WALDWICK, NJ 95 GROVE STREET	07463	270000 177300 447300	1026554	1026554 00 1026554	247581 247580 495161	263907 267486 531393	256600 256600 513200
39 65 000000	50X100 2 LT 1SFG1 .1148	2	MUCHA, C. & DIGENOVA, C 93 GROVE ST WALDWICK, NJ 93 GROVE STREET	07463	270000 190400 460400	1056618	1056618 00 1056618	254832 254831 509663	271636 275319 546955	264200 264200 528400
39 67 000000	100X100 4LT 2SFG1 .2296	2	GROWNEY, MARY ANN C/O LAUREN GROWNEY 1536 COTTON HILL ROAD BERNE, N.Y. 89 GROVE STREET	12023	360000 251600 611600	1403622	1403622 00 1403622	338521 338520 677041	360844 365737 726581	350900 350900 701800
39 71 000000	75X100 3LT 2SFG2 .1722	2	SCOTT, GEORGE P. & ROBYN R. 87 GROVE STREET WALDWICK, N.J. 87 GROVE STREET	07463	315000 251300 566300	1299659	1299659 00 1299659	313447 313447 626894	334117 338648 672765	324900 324900 649800
39 74 000000	75X100 3LT 1.5SFG1 .1722	2	HARI, ASHLEY & ASPLINT, GREGORY 81 GROVE ST WALDWICK, NJ 81 GROVE STREET	07463	315000 249700 564700	1295987	1295987 00 1295987	312562 312561 625123	333173 337691 670864	324000 324000 648000
39 77 000000	75X100 3LT 2SFG2 .1722	2	CHRISTIANSEN, DAVID & NOLAN, AMY 79 GROVE STREET WALDWICK, N.J. 79 GROVE STREET	01175 07463	315000 375600 690600	1584927	1584927 00 1584927	382247 382247 764494	407454 412979 820433	396200 396200 792400

7703300

17679077

00

00

17679077

8502555

9176522

8839600

Block No. Lot No. Qualification Account No.	Land Dimensions Building Description Additional Lots Acreage	Prop. Class	Owner's Name Address City State Property Location	Billing Code Zip Code	Land Improvement Exemption Net Total	2025 Property Tax Special Dist	2025 Total Tax Deduction Net Tax	Amt.Billed 2025 1st Q 2nd Q Total	2nd Half 2025 3rd Q 4th Q Total	Preliminary 2026 Tax 1st Q 2nd Q Total
39 80 000000	50X100 2 LT 1SF .1148	2	WEISSHAUPT, WOLFGANG & INGE 77 GROVE STREET WALDWICK, N.J. 77 GROVE STREET	07463	270000 172200 442200	1014849	1014849 00 1014849	244758 244758 489516	260898 264435 525333	253700 253700 507400
39 82 001912	75X100 3LT 2SFG1 .1722	2	CORBISERIE, BARBARA 75 GROVE ST WALDWICK, NJ 75 GROVE STREET	07463	315000 240200 555200	1274184	1274184 00 1274184	307304 307303 614607	327568 332009 659577	318500 318500 637000
39 85 000000	75X100 3LT 1.5SFG1 .1722	2	KORNBLIT, STEVEN & SUSAN 73 GROVE ST WALDWICK NJ 73 GROVE STREET	06715 07463	315000 292600 607600	1394442	1394442 00 1394442	336307 336306 672613	358484 363345 721829	348600 348600 697200
39 88 000000	75X100 3LT 1.5SF .1722	2	WOLCKENHAUER, J. & ALLEN, G. 69 GROVE STREET WALDWICK, NJ 69 GROVE STREET	07463	315000 253400 568400	1304478	1304478 00 1304478	314610 314609 629219	335356 339903 675259	326100 326100 652200
40 1 000000	50X100 2 LT 1SFG1 .1148	2	APGAR, JOHN J. 72 GROVE STREET WALDWICK, N.J. 72 GROVE STREET	00660 07463	270000 221700 491700	1128452	1128452 00 1128452	272156 272156 544312	290103 294037 584140	282100 282100 564200
40 4 000000	75X100 1SFG1 .1722	2	REHM, MARYELLEN 76 GROVE STREET WALDWICK, NJ 76 GROVE STREET	07463	315000 309000 624000	1432080	1432080 00 1432080	339074 339074 678148	374470 379462 753932	358000 358000 716000
40 6 000000	50X100 2 LT 1SF .1148	2	RAGONESE, RAYMOND J & CLAIRE 78 GROVE STREET WALDWICK, N.J. 78 GROVE STREET	07463	270000 178100 448100	1028390 v1	1028390 -25000 1003390	241774 241773 483547	258129 261714 519843	250800 250800 501600
40 8 000000	50X100 2 LT 2SFG1 .1148	2	LUPO-LATORRE, STEPHANIE M & CARLOS 80 GROVE STREET WALDWICK, NJ 80 GROVE STREET	07463	270000 274900 544900	1250546	1250546 00 1250546	301603 301602 603205	321491 325850 647341	312600 312600 625200
40 10 000000	50X100 2 LT 1SF .1148	2	SAFFER, MICHAEL & CAMILLE 82 GROVE STREET WALDWICK, NJ 82 GROVE STREET	07463	270000 172500 442500	1015538	1015538 00 1015538	244924 244924 489848	261075 264615 525690	253900 253900 507800
40 12 001018	75X100 3LT 1SFG1 .1722	2	MAGEE, MICHAEL F. & CHRISTINE 84 GROVE STREET WALDWICK, N.J. 84 GROVE STREET	07463	315000 307700 622700	1429097	1429097 00 1429097	344665 344664 689329	367393 372375 739768	357300 357300 714600
40 15 001910	50X100 2 LT 1.5SFG1 .1148	2	BODNARCHUK, STEPHEN M 86 GROVE ST WALDWICK, NJ 86 GROVE STREET	07463	270000 317500 587500	1348313	1348313 00 1348313	325182 325181 650363	346625 351325 697950	337100 337100 674200
40 17 000000	50X100 2 LT 1SF .1148	2	CONIDI, FRANK & ANGELA 88 GROVE ST WALDWICK, NJ 88 GROVE STREET	07463	270000 393600 663600	1522962	1522962 00 1522962	363705 363705 727410	395122 400430 795552	380700 380700 761400
40 19 001021	50X100 2 LT 1SFG1 .1148	2	DOWSON, ALICE 90 GROVE STREET WALDWICK, NJ 90 GROVE STREET	07463	270000 203400 473400	1086453	1086453 00 1086453	262027 262027 524054	279306 283093 562399	271600 271600 543200
40 21 000000	75X100 3LT 2SFG1 .1722	2	WYKA, DAVID & JENNIFER MARI 92 GROVE ST WALDWICK, NJ 92 GROVE STREET	07463	315000 172600 487600	1119042	1119042 00 1119042	269887 269886 539773	287684 291585 579269	279800 279800 559600

7559400

17348826

00

25000

17323826

8335944

8987882

8661600

Block No. Lot No. Qualification Account No.	Land Dimensions Building Description Additional Lots Acreage	Prop. Class	Owner's Name Address City State Property Location	Billing Code Zip Code	Land Improvement Exemption Net Total	2025 Property Tax Special Dist	2025 Total Tax Deduction Net Tax	Amt.Billed 2025 1st Q 2nd Q Total	2nd Half 2025 3rd Q 4th Q Total	Preliminary 2026 Tax 1st Q 2nd Q Total
40 24 000000	50X100 2 LT 1.5SFG1 .1148	2	SEVERS, MAYME A. 96 GROVE STREET WALDWICK, N.J. 96 GROVE STREET	07463	270000 189500 459500	1054553	1054553 W1 -25000 1029553	248084 248083 496167	264855 268531 533386	257400 257400 514800
40 26 000000	50X100 2 LT 1SFG1 .1148	2	BAWIEC, STEVE & LORRAINE 98 GROVE ST WALDWICK, NJ 98 GROVE STREET	07463	270000 208500 478500	1098158	1098158 V1 -25000 1073158	258600 258600 517200	276065 279893 555958	268300 268300 536600
40 28 000000	50X100 2 LT 1.5SFG1 .1148	2	VERGA, JOSEPH B. & JANET L. 100 GROVE ST WALDWICK, NJ 100 GROVE STREET	07463	270000 186600 456600	1047897	1047897 00 1047897	252728 252728 505456	269394 273047 542441	262000 262000 524000
40 30 001026	50X100 2 LT 1SFG1 .1148	2	COLEMAN, KIMBERLY A & CHRISTOPHER G 100A GROVE ST WALDWICK, NJ 100-A GROVE STREET	07463	270000 342000 612000	1404540	1404540 00 1404540	338742 338742 677484	361080 365976 727056	351100 351100 702200
40 32 000000	75X100 3LT 1SFG1 .1722	2	DELIA, JANET 102 GROVE STREET WALDWICK NJ 102 GROVE STREET	07463	315000 265200 580200	1331559	1331559 W1 -25000 1306559	314891 314891 629782	336068 340709 676777	326600 326600 653200
40 35 001028	50X100 2 LT 1SFG1 .1148	2	O'SHEA, JOHN J. & ANNE M 104 GROVE STREET WALDWICK NJ 104 GROVE STREET	07463 00660	270000 235000 505000	1158975	1158975 00 1158975	279518 279517 559035	297950 301990 599940	289700 289700 579400
40 37 001029	75X100 3LT 1SF .1722	2	TRAPANIS, NICK S & LISA 108 GROVE ST WALDWICK, NJ 108 GROVE STREET	07463 01175	315000 170100 485100	1113305	1113305 00 1113305	268503 268503 537006	286209 290090 576299	278300 278300 556600
40 40 000000	50X100 2 LT 2SF .1148	2	TAM, STEVEN & GOODRIDGE, SUSAN HOM 110 GROVE ST WALDWICK, NJ 110 GROVE STREET	07463 01175	270000 294600 564600	1295757	1295757 00 1295757	312506 312506 625012	333114 337631 670745	323900 323900 647800
40 42 001031	50X100 2 LT 1.5SFG1 .1148	2	SKORSKI, MICHAEL SCOTT & SUGAYO K. 112 GROVE STREET WALDWICK NJ 112 GROVE STREET	07463 00660	270000 258000 528000	1211760	1211760 00 1211760	292248 292248 584496	311520 315744 627264	302900 302900 605800
40 44 000000	50X100 2 LT 2SFG1 .1148	2	DURAN, GISELLE M 114 GROVE ST WALDWICK, NJ 114 GROVE STREET	07463	270000 238600 508600	1167237	1167237 00 1167237	281510 281510 563020	300074 304143 604217	291800 291800 583600
40 46 001033	50X100 2 LT 2SFG1 .1148	2	GARBACCIO, KEVIN 113 DORA AVE WALDWICK, NJ 113 DORA AVENUE	07463	270000 140600 410600	942327	942327 00 942327	221017 221017 442034	248504 251789 500293	235600 235600 471200
40 48 000000	50X100 2 LT 2SFG1 .1148	2	BRONSKY, JASON & CAITLYN 111 DORA AVENUE WALDWICK, NJ 111 DORA AVENUE	07463	270000 285500 555500	1274873	1274873 00 1274873	306529 306528 613057	328686 333130 661816	318700 318700 637400
40 50 000000	75X100 3LT 1SF .1722	2	DEL FAVERO, CAITLIN 109 DORA AVE WALDWICK, NJ 109 DORA AVENUE	07463	315000 220700 535700	1229432	1229432 00 1229432	296510 296510 593020	316063 320349 636412	307400 307400 614800
40 53 000000	50X100 2 LT 2SFG1 .1148	2	SMITH, MARGARET M. 107 DORA AVE WALDWICK NJ 107 DORA AVENUE	07463	270000 207200 477200	1095174	1095174 00 1095174	264131 264130 528261	281548 285365 566913	273800 273800 547600

7157100

16425547

00

75000

16350547

7871030

8479517

8175000

Block No. Lot No. Qualification Account No.	Land Dimensions Building Description Additional Lots Acreage	Prop. Class	Owner's Name Address City State Property Location	Billing Code Zip Code	Land Improvement Exemption Net Total	2025 Property Tax Special Dist	2025 Total Tax Deduction Net Tax	Amt.Billed 2025 1st Q 2nd Q Total	2nd Half 2025 3rd Q 4th Q Total	Preliminary 2026 Tax 1st Q 2nd Q Total
40 55 001037	50X100 2 LT 2SFG1 .1148	2	LONGO, MATTHEW & GRISANTY, EMELY 105 DORA AVE WALDWICK, NJ 105 DORA AVENUE	07463	270000 280600 550600	1263627	1263627 00 1263627	304757 304757 609514	324854 329259 654113	315900 315900 631800
40 57 000000	75X100 3LT 2SFG1 .1722	2	FISCHER, DIANE J 103 DORA AVENUE WALDWICK NJ 103 DORA AVENUE	07463	315000 144700 459700	1055012	1055012 W1 -25000 1030012	248194 248194 496388	264973 268651 533624	257500 257500 515000
40 60 001039	100X100 4LT 2SFG1 .2296	2	CALDARISE, LILLIAN D. 101 DORA AVENUE WALDWICK NJ 101 DORA AVENUE	01175 07463	360000 222700 582700	1337297	1337297 00 1337297	322525 322524 645049	343793 348455 692248	334300 334300 668600
40 64 000078	50X100 2 LT 2SFG1 .1148	2	BOGERT, DONALD W. & DIANE 99 DORA AVE WALDWICK NJ 99 DORA AVENUE	01175 07463	270000 183900 453900	1041701	1041701 00 1041701	251234 251234 502468	267801 271432 539233	260400 260400 520800
40 66 000000	50X100 2 LT 1SFG1 .1148	2	CIMILLO, FRANK & SOKOLOVA, ALINA 95 DORA AVE WALDWICK, NJ 95 DORA AVENUE	07463	270000 185300 455300	1044914	1044914 00 1044914	252009 252008 504017	268627 272270 540897	261200 261200 522400
40 68 001041	50X100 2 LT 2SFG1 .1148	2	FONSECA, FRANCES 93 DORA AVE WALDWICK, NJ 93 DORA AVENUE	07463	270000 194000 464000	1064880	1064880 00 1064880	256824 256824 513648	273760 277472 551232	266200 266200 532400
40 70 000000	50X100 2 LT 1SFG1 .1148	2	TRUBAC, THOMAS & JENNIFER 91 DORA AVE WALDWICK, NJ 91 DORA AVENUE	07463	270000 180400 450400	1033668	1033668 00 1033668	249297 249296 498593	265736 269339 535075	258400 258400 516800
40 72 001043	50X100 2 LT 2SFG1 .1148	2	YANKUS, GLENN & BARBARA 89 DORA AVE. WALDWICK, N.J. 89 DORA AVENUE	01175 07463	270000 175600 445600	1022652	1022652 00 1022652	246640 246639 493279	262904 266469 529373	255700 255700 511400
40 74 000000	50X100 2 LT 1SFG1 .1148	2	BALLAERA, ENRICO & MELISSA 87 DORA AVE WALDWICK, NJ 87 DORA AVENUE	07463	270000 233300 503300	1155074	1155074 00 1155074	278577 278576 557153	296947 300974 597921	288800 288800 577600
40 76 000000	50X100 2 LT 2SFG1 .1148	2	FANELLI, ALEXANDRA & WEINAR, KYLE 85 DORA AVENUE WALDWICK, NJ 85 DORA AVENUE	07463	270000 232300 502300	1152779	1152779 00 1152779	278023 278023 556046	296357 300376 596733	288200 288200 576400
40 78 001046	75X100 3LT 2SFG1 .1722	2	GAMBARATO, MARCELO & ANDREA 81 DORA AVE WALDWICK, NJ 81 DORA AVENUE	07463	315000 311500 626500	1437818	1437818 00 1437818	346768 346768 693536	369635 374647 744282	359500 359500 719000
40 81 001047	50X100 2 LT 2SFG1 .1148	2	DEUTSCH, ADAM 79 DORA AVE WALDWICK, NJ 79 DORA AVENUE	07453	270000 218200 488200	1120419	1120419 00 1120419	270219 270219 540438	288038 291943 579981	280100 280100 560200
40 83 000000	100X100 2SFG1 .2296	2	JIANG, HANG 77 DORA AVE WALDWICK, NJ 77 DORA AVENUE	07463	360000 208200 568200	1304019	1304019 00 1304019	314499 314499 628998	335238 339783 675021	326000 326000 652000
40 87 003171	50X100 2 LT 1SF .1148	2	KOCH, NANCY 73 DORA AVE WALDWICK, NJ 73 DORA AVENUE	07463	243000 152900 395900	908591	908591 W1 -25000 883591	212881 212881 425762	227331 230498 457829	220900 220900 441800

6946600

15942451

00

50000

15892451

7664889

8227562

7946200

Block No. Lot No. Qualification Account No.	Land Dimensions Building Description Additional Lots Acreage	Prop. Class	Owner's Name Address City State Property Location	Billing Code Zip Code	Land Improvement Exemption Net Total	2025 Property Tax Special Dist	2025 Total Tax Deduction Net Tax	Amt.Billed 2025 1st Q 2nd Q Total	2nd Half 2025 3rd Q 4th Q Total	Preliminary 2026 Tax 1st Q 2nd Q Total
40 89 000000	50X100 2 LT 1.5SFG1 .1148	2	BAG-AO, ARCADIO C & MARIE 71 DORA AVE WALDWICK, NJ 71 DORA AVENUE	07463	270000 166300 436300	1001309	1001309 00 1001309	241492 241492 482984	257417 260908 518325	250300 250300 500600
41 1 000000	100X75 4 LT 2SCCG2 .1722	2	GREIN, MICHAEL D & SUSAN 3 NORDHAM ST WALDWICK, NJ 3 NORDHAM STREET	07463	314900 248900 563800	1293921	1293921 00 1293921	312064 312063 624127	332642 337152 669794	323500 323500 647000
41 5 000000	50X100 2 LT 1SFG1 .1148	2	BIRLEANU, GEORGIANA ENE- 78 DORA AVE WALDWICK, NJ 78 DORA AVENUE	07463	270000 192200 462200	1060749	1060749 00 1060749	255828 255828 511656	272698 276395 549093	265200 265200 530400
41 7 001053	50X100 2 LT 1.5SFG1 .1148	2	POTTER, THERESA DOLORES TRSTE 80 DORA AVE WALDWICK, NJ 80 DORA AVENUE	07463	270000 203700 473700	1087142 v1	1087142 -25000 1062142	255943 255943 511886	273233 277023 550256	265500 265500 531000
41 9 000000	50X100 2 LT 1SFG1 .1148	2	EGAN, JAY A 82 DORA AVE WALDWICK, NJ 82 DORA AVENUE	07463	270000 198300 468300	1074749	1074749 00 1074749	259204 259204 518408	276297 280044 556341	268700 268700 537400
41 11 000000	50X100 2 LT 1SF .1148	2	WALL, ALICE, FKA PEARSON 84 DORA AVE WALDWICK NJ 84 DORA AVENUE	07463	270000 229200 499200	1145664	1145664 00 1145664	276308 276307 552615	294528 298521 593049	286400 286400 572800
41 13 000000	50X100 2 LT 1SFG1 .1148	2	FRIEDMAN, JEAN & ARNOLD 86 DORA AVE WALDWICK, NJ 86 DORA AVENUE	07463	270000 213500 483500	1109633	1109633 00 1109633	267618 267617 535235	285265 289133 574398	277400 277400 554800
41 15 000000	75X100 3LT 2SFG1 .1722	2	PARKER, THOMAS D & ADRIENNE B 88 DORA AVE WALDWICK NJ 88 DORA AVENUE	07463	315000 177000 492000	1129140	1129140 00 1129140	272322 272322 544644	290280 294216 584496	282300 282300 564600
41 18 000000	50X100 2 LT 2SFG1 .1148	2	CAMPBELL, JOSEPH 90 DORA AVENUE WALDWICK, N.J. 90 DORA AVENUE	07463	270000 126400 396400	909738	909738 00 909738	219408 219407 438815	233876 237047 470923	227400 227400 454800
41 20 000000	50X100 2 LT 1SFG1 .1148	2	BIANCHI, JOHN A & TERESA A 92 DORA AVENUE WALDWICK, N.J. 92 DORA AVENUE	01175 07463	270000 189800 459800	1055241	1055241 00 1055241	254500 254499 508999	271282 274960 546242	263800 263800 527600
41 22 000000	50X100 2 LT 1SFG1 .1148	2	FEICHTL, FRANK E. JR. & KATHLEEN 94 DORA AVE WALDWICK NJ 94 DORA AVENUE	01175 07463	270000 189200 459200	1053864	1053864 00 1053864	254168 254167 508335	270928 274601 545529	263500 263500 527000
41 24 001060	75X100 3LT 2SFG1 .1722	2	HOCKENBECK, JUNE MARIA 98 DORA AVE WALDWICK NJ 98 DORA AVENUE	07463	315000 150700 465700	1068782	1068782 00 1068782	257765 257765 515530	274763 278489 553252	267200 267200 534400
41 27 000000	50X100 2 LT 2SFG1 .1148	2	KOCH, GEORGE E 100 DORA AVE WALDWICK, NJ 100 DORA AVENUE	07463	270000 125600 395600	907902	907902 00 907902	218965 218964 437929	233404 236569 469973	227000 227000 454000
41 29 000000	75X100 3LT 2SFG1 .1722	2	O'REILLY, MICHAEL J & ELYSE ROSE- 104 DORA AVENUE WALDWICK, NJ 104 DORA AVENUE	07463	315000 267500 582500	1336838	1336838 00 1336838	322414 322414 644828	343675 348335 692010	334200 334200 668400

Block No. Lot No. Qualification Account No.	Land Dimensions Building Description Additional Lots Acreage	Prop. Class	Owner's Name Address City State Property Location	Billing Code Zip Code	Land Improvement Exemption Net Total	2025 Property Tax Special Dist	2025 Total Tax Deduction Net Tax	Amt.Billed 2025 1st Q 2nd Q Total	2nd Half 2025 3rd Q 4th Q Total	Preliminary 2026 Tax 1st Q 2nd Q Total
41 32 000000	75X100 6LT 2SFG1 .1722	2	REILLY, ROBERT & MARGE F 106 DORA AVENUE WALDWICK, NJ 106 DORA AVENUE	07463	315000 289800 604800	1388016	1388016 00 1388016	334757 334757 669514	356832 361670 718502	347000 347000 694000
41 35	75X100 1SFG2 .1722	2	MATHEW, VARUGHESE & JIJI 108 DORA AVENUE WALDWICK, NJ 108 DORA AVENUE	07463	315000 287100 602100	1381820	1381820 00 1381820	333263 333262 666525	355239 360056 715295	345500 345500 691000
41 38 000000	50X100 2 LT 2SFG1 .1148	2	THURCHAK, JAMES & ANNA MAY 110 DORA AVE WALDWICK, NJ 110 DORA AVENUE	00672 07463	270000 207000 477000	1094715	1094715 00 1094715	264020 264019 528039	281430 285246 566676	273700 273700 547400
41 40 000000	50X100 2 LT 1SF .1148	2	CONTRERAS, EDUARDO & KEHLAHAN, THOMAS P. 112 DORA AVE WALDWICK, NJ 112 DORA AVENUE	07463	270000 247900 517900	1188581	1188581 00 1188581	286658 286658 573316	305561 309704 615265	297100 297100 594200
41 42 001066	50X100 2 LT 1SF .1148	2	VILLAROSA, ADONIS T & MARYSTELLE E 114 DORA AVE WALDWICK, NJ 114 DORA AVENUE	07463	270000 146100 416100	954950	954950 00 954950	230312 230311 460623	245499 248828 494327	238700 238700 477400
41 44 001067	50X100 2 LT 2SFG1 .1148	2	CAPILUPI, JORDAN & JORDAN, KELSEY 116 DORA AVENUE HOBOKEN, NJ 116 DORA AVENUE	07030	270000 347000 617000	1416015	1416015 00 1416015	341510 341509 683019	364030 368966 732996	354000 354000 708000
41 46 000000	100X100 4LT 2SFG1 .2296	2	NAIM, BADI 107 EAST PROSPECT ST WALDWICK, NJ 107 EAST PROSPECT STREET	07463	324000 241700 565700	1298282	1298282 00 1298282	313115 313115 626230	333763 338289 672052	324600 324600 649200
41 51 000000	50X100 2 LT 2SFG1 .1148	2	SUMMIT INVESTMENT TRUST 111 THIRD ST MAHWAH, NJ 105 EAST PROSPECT STREET	07430	243000 194200 437200	1003374	1003374 00 1003374	241991 241990 483981	257948 261445 519393	250800 250800 501600
41 54 000000	50X100 2 LT 2SFG1 .1148	2	RIDGETOP HOUSE TRUST 111 THIRD ST MAHWAH, NJ 103 EAST PROSPECT STREET	07430	243000 217200 460200	1056159	1056159 00 1056159	254721 254721 509442	271518 275199 546717	264000 264000 528000
41 56 000000	80X100 3LT 1.5SFG1 .1837	2	DUBNO, ELLIOT S. & DELORES M. 101 EAST PROSPECT STREET WALDWICK NJ 101 EAST PROSPECT STREET	01175 07463	291600 255900 547500	1256513	1256513 D1 -25000 1231513	296792 296791 593583	316775 321155 637930	307900 307900 615800
41 60 000000	60X100 2.5LT 2SF .1377	2	JOVCEVSKI, GORAN 99 E PROSPECT ST WALDWICK, NJ 99 EAST PROSPECT STREET	07463	259200 150900 410100	941180	941180 00 941180	226991 226990 453981	241959 245240 487199	235300 235300 470600
41 63 000000	60X100 2.5LT 1SF .1377	2	SEMUS, HARRY P. JR. & MARCINOWSKI, L 97 EAST PROSPECT STREET WALDWICK, N.J. 97 EAST PROSPECT STREET	00660 07463	259200 192600 451800	1036881	1036881 00 1036881	250072 250071 500143	266562 270176 536738	259200 259200 518400
41 66 000000	60X100 2.5LT 1SF .1377	2	GALLAGHER, KERI A. & TONE, STEPHEN 95 EAST PROSPECT STREET WALDWICK, N.J. 95 EAST PROSPECT STREET	00660 07463	259200 172700 431900	991211	991211 00 991211	239057 239057 478114	254821 258276 513097	247800 247800 495600
41 69 000000	100X100 4LT 1SFG1 .2296	2	AMOS, MATTHEW & CASSANDRA 91 EAST PROSPECT STREET WALDWICK, NJ 91 EAST PROSPECT STREET	07463	324000 217000 541000	1241595	1241595 00 1241595	299444 299443 598887	319190 323518 642708	310400 310400 620800

7080300

16249292

00

25000

16224292

7825397

8398895

8112000

Block No. Lot No. Qualification Account No.	Land Dimensions Building Description Additional Lots Acreage	Prop. Class	Owner's Name Address City State Property Location	Billing Code Zip Code	Land Improvement Exemption Net Total	2025 Property Tax Special Dist	2025 Total Tax Deduction Net Tax	Amt.Billed 2025 1st Q 2nd Q Total	2nd Half 2025 3rd Q 4th Q Total	Preliminary 2026 Tax 1st Q 2nd Q Total
41 74 000000	50X100 2 LT 1SFG1 .1148	2	DONAGHY, CELESTINE & MARY 772 COLONIAL ROAD FRANKLIN LAKES, NJ 89 EAST PROSPECT STREET	07417	243000 190500 433500	994883	994883 00 994883	239943 239942 479885	255765 259233 514998	248700 248700 497400
41 77 001075	70X100 3LT 1SFG1 .1607	2	87 EAST PROSPECT STREET 87 E PROSPECT ST WALDWICK, NJ 87 EAST PROSPECT STREET	07463	275400 203800 479200	1099764	1099764 00 1099764	265238 265237 530475	282728 286561 569289	274900 274900 549800
41 80 000000	80X100 3LT 2SFG1 .1837	2	HAZEL, GEORGE L & CRANE, ANGELA 83 EAST PROSPECT STREET WALDWICK, NJ 83 EAST PROSPECT STREET	07463	291600 228700 520300	1194089	1194089 00 1194089	287986 287986 575972	306977 311140 618117	298500 298500 597000
41 84 000083	50X100 2 LT 1SFG2 .1148	2	BONAN, EMMA P & WHEATLEY, ZACHARY P 79 E PROSPECT STREET WALDWICK, NJ 79 EAST PROSPECT STREET	07463	243000 209100 452100	1037570	1037570 00 1037570	250238 250237 500475	266739 270356 537095	259400 259400 518800
41 87 000000	50X100 2 LT 1SFG1 .1148	2	KLEIN, JOHN 77 E PROSPECT STREET WALDWICK, NJ 77 EAST PROSPECT STREET	07463	243000 186800 429800	986391	986391 00 986391	237895 237894 475789	253582 257020 510602	246600 246600 493200
41 89 001078	60X100 2.5LT 1.5SF .1377	2	CHERNIN, GEOFFREY A. & MULLER, AMY 75 E PROSPECT ST WALDWICK, NJ 75 EAST PROSPECT STREET	01003 07463	259200 161800 421000	966195	966195 00 966195	233024 233023 466047	248390 251758 500148	241500 241500 483000
41 92 000000	60X100 2.5LT 1SF .1377	2	FULCO, NICOLA & MICHELLE 73 EAST PROSPECT STREET WALDWICK, N.J. 73 EAST PROSPECT STREET	06672 07463	259200 203900 463100	1062815	1062815 00 1062815	256326 256326 512652	273229 276934 550163	265700 265700 531400
41 95 000000	45X100 2 LT 2SF .1033	2	SANTINA TRIFILIO IRREVOCABLE TRUST 71 PROSPECT ST WALDWICK, NJ 71 EAST PROSPECT STREET	07463	234900 251600 486500	1116518	1116518 00 1116518	269278 269278 538556	287035 290927 577962	279100 279100 558200
41 97 003083	100X125 4LT 2SFG1 .2870	2	WALSH, DANIEL S. & JAFFEY, CARA E. 1 NORDHAM ST WALDWICK, NJ 1 NORDHAM STREET	07463	349100 314200 663300	1522274	1522274 00 1522274	367137 367136 734273	391347 396654 788001	380600 380600 761200
42 1 000000	.33AC 2SFG1 .3300	2	AMOROSO, STEVEN J. & DOROTHY F. 82 EAST PROSPECT STREET WALDWICK, N.J. 82 EAST PROSPECT STREET	00660 07463	329200 166300 495500	1137173	1137173 00 1137173	274260 274259 548519	292345 296309 588654	284300 284300 568600
42 2 000000	90X100 3.5LT 2SDF .2066	2	ORCHARD PROPERTIES, LLC PO BOX 205 RAMSEY, NJ 86 EAST PROSPECT STREET	07446	307800 334500 642300	1474079	1474079 00 1474079	355513 355513 711026	378957 384096 763053	368500 368500 737000
42 7 000000	90X100 3.5LT 2SFG1 .2066	2	GAPASIN, CORAZON & RENATO 88 E PROSPECT ST WALDWICK, NJ 88 EAST PROSPECT STREET	07463	307800 218500 526300	1207859	1207859 00 1207859	291307 291307 582614	310517 314728 625245	302000 302000 604000
42 11 001082	60X100 2.5LT 2SFG1 .1377	2	DITTAMO, JAY 92 E PROSPECT ST WALDWICK, NJ 92 EAST PROSPECT STREET	07463	259200 262800 522000	1197990	1197990 00 1197990	288927 288927 577854	307980 312156 620136	299500 299500 599000
42 15 000000	80X100 3LT 1.5SF .1837	2	KWAG, DU-YOUNG 96 EAST PROSPECT STREET WALDWICK, NJ 96 EAST PROSPECT STREET	07463	291600 264700 556300	1276709	1276709 00 1276709	307912 307912 615824	328217 332668 660885	319200 319200 638400

7091200

16274309

00

00

16274309

7849961

8424348

8137000

Block No. Lot No. Qualification Account No.	Land Dimensions Building Description Additional Lots Acreage	Prop. Class	Owner's Name Address City State Property Location	Billing Code Zip Code	Land Improvement Exemption Net Total	2025 Property Tax Special Dist	2025 Total Tax Deduction Net Tax	Amt.Billed 2025 1st Q 2nd Q Total	2nd Half 2025 3rd Q 4th Q Total	Preliminary 2026 Tax 1st Q 2nd Q Total
42 19 000000	40X100 1.5LT CBG2 .0918	2	CONLON, RALPH J. & VINCENZA 18 HUDSON AVENUE WALDWICK, NJ 98 EAST PROSPECT STREET	07463	72000 13100 85100	195305	195305 00 195305	47103 47103 94206	50209 50890 101099	48800 48800 97600
42 21 000000	80X100 3LT 1SF .1837	2	BALZARETTE, MARK 100 E PROSPECT ST WALDWICK, NJ 100 EAST PROSPECT STREET	07463	291600 170600 462200	1060749	1060749 00 1060749	255828 255828 511656	272698 276395 549093	265200 265200 530400
42 25 000000	80X100 3LT 1SF .1837	2	ZAWISZA, PIOTR & ANNA T 104 EAST PROSPECT STREET WALDWICK, NJ 104 EAST PROSPECT STREET	07463	291600 156500 448100	1028390	1028390 00 1028390	248024 248023 496047	264379 267964 532343	257100 257100 514200
42 29 000000	50X100 2 LT 2SFG1 .1148	2	PENA, JOSE A & YOHEL & SILVIA 108 E PROSPECT ST WALDWICK, NJ 108 EAST PROSPECT STREET	07463	259200 176900 436100	1000850	1000850 00 1000850	241382 241381 482763	257299 260788 518087	250200 250200 500400
42 32 000000	50X100 2 LT 2SFG1 .1148	2	LAM, PETER J 110 EAST PROSPECT STREET WALDWICK, NJ 110 EAST PROSPECT STREET	07463	243000 202900 445900	1023341	1023341 00 1023341	246806 246806 493612	263081 266648 529729	255800 255800 511600
42 34 000000	80X100 2SF .1837	2	ARNDT, ANTHONY W. & ROSEMARY G. 112 EAST PROSPECT STREET WALDWICK, NEW JERSEY 112 EAST PROSPECT STREET	00672 07463	291600 222900 514500	1180778	1180778 00 1180778	284776 284776 569552	303555 307671 611226	295200 295200 590400
42 38 000000	40X100 1.5LT 1SFG1 .0918	2	ROHNER, DAVID P & HOUGH, KRISTIN 114 E PROSPECT ST WALDWICK, NJ 114 EAST PROSPECT STREET	07463	226800 208100 434900	998096	998096 00 998096	240718 240717 481435	256591 260070 516661	249500 249500 499000
42 40 000000	60X100 2.5LT 1SF .1377	2	MIRABELLA, THOMAS S. & KAREN L. 116 EAST PROSPECT STREET WALDWICK, N.J. 116 EAST PROSPECT STREET	01175 07463	259200 177900 437100	1003145	1003145 00 1003145	241935 241935 483870	257889 261386 519275	250800 250800 501600
42 43 000000	20X100 .0459	15C	BORO OF WALDWICK MUNICIPAL BLDG WALDWICK NJ EAST PROSPECT STREET	07463	*EXEMPT*	00	00 00 00	00 00 00	00 00 00	00 00 00
42 44 001090	90 X 100 2SFG1 .2066	2	LEE, RICHARD & ELIZABETH 34 HUDSON AVENUE WALDWICK, NEW JERSEY 34 HUDSON AVENUE	02640 07463	342000 208900 550900	1264316	1264316 -25000 1239316	298674 298673 597347	318781 323188 641969	309800 309800 619600
42 49 000000	110X100 4.5LT 1.5SFG2 .2525	2	ROSSO, DENNIS H. & NANETTE E. 32 HUDSON AVENUE WALDWICK, N.J. 32 HUDSON AVENUE	07463	363000 244400 607400	1393983	1393983 00 1393983	336196 336196 672392	358366 363225 721591	348500 348500 697000
42 54 000986	90X100 3.5LT 2SFG1 .2066	2	RHATIGAN, MICHAEL G & KELLIE A 28 HUDSON AVE WALDWICK, NJ 28 HUDSON AVENUE	07463 !P2	342000 458000 800000	1836000	1836000 00 1836000	442800 442800 885600	472000 478400 950400	459000 459000 918000
42 59 001092	100X100 4LT 1SFG1 .2296	2	BISACCIO, FRANK D & DOREEN L TRSTES 24 HUDSON AVENUE WALDWICK, NJ 24 HUDSON AVENUE	07463	360000 195400 555400	1274643	1274643 -25000 1249643	301164 301164 602328	321436 325879 647315	312400 312400 624800
42 64 000000	50X100 2 LT 1SF .1148	2	BOLTON, MATHIAS J. & CONSTANCE B. 22 HUDSON AVE. WALDWICK NJ 22 HUDSON AVENUE	07463	270000 265500 535500	1228973	1228973 -25000 1203973	290150 290149 580299	309695 313979 623674	301000 301000 602000

6313100

14488569

00

75000

14413569

6951107

7462462

7206600

Block No. Lot No. Qualification Account No.	Land Dimensions Building Description Additional Lots Acreage	Prop. Class	Owner's Name Address City State Property Location	Billing Code Zip Code	Land Improvement Exemption Net Total	2025 Property Tax Special Dist	2025 Total Tax Deduction Net Tax	Amt.Billed 2025 1st Q 2nd Q Total	2nd Half 2025 3rd Q 4th Q Total	Preliminary 2026 Tax 1st Q 2nd Q Total
42 66 000000	70X100 3LT 2SF .1607	2	CONLON, RALPH J. & VINCENZA 18 HUDSON AVENUE WALDWICK, N.J. 18 HUDSON AVENUE	07463	306000 271600 577600	1325592	1325592 00 1325592	319702 319701 639403	340784 345405 686189	331400 331400 662800
42 70 000000	60X100 2.5LT 2SFG1 .1377	2	MALOOF, TERENCE E & RACHEL J 16 HUDSON AVENUE WALDWICK, NJ 16 HUDSON AVENUE	07463	288000 300800 588800	1351296	1351296 00 1351296	325901 325901 651802	347392 352102 699494	337800 337800 675600
42 73 000000	50XIRR 2SF .0000	2	GREGERSON, MARY ROBIN 12 HUDSON AVE WALDWICK, NJ 12 HUDSON AVENUE	07463	306000 176600 482600	1107567	1107567 00 1107567	267119 267119 534238	284734 288595 573329	276900 276900 553800
42 75 000087	60X100 2.5LT 2SFG1 TENANT .1377	2	PEER, MICHAEL W 10 HUDSON AVE WALDWICK, NJ 10 HUDSON AVENUE	07463	288000 169600 457600	1050192	1050192 00 1050192	253282 253281 506563	269984 273645 543629	262500 262500 525000
42 78 000000	50X100 2 LT 1SFG1 .1148	2	MATREALE, JAMES K & MARTINO, ASHLEY 8 HUDSON AVE WALDWICK, NJ 8 HUDSON AVENUE	07463	270000 320600 590600	1355427	1355427 00 1355427	326897 326897 653794	348454 353179 701633	338900 338900 677800
42 81 001095	110X100 3.5LT 1SFG1 85 .2525	2	CARNEY, SEAN A & BOVI, HOPE DELLE 6 HUDSON AVENUE WALDWICK, NJ 6 HUDSON AVENUE	07463	363000 322700 685700	1573682	1573682 00 1573682	379535 379535 759070	404563 410049 814612	393400 393400 786800
43 1 000000	94XIRR 3 LT 1SFG2 .0000	2	HALL, SEAN M. & ANNE M. 2 HUDSON AVENUE WALDWICK, N.J. 2 HUDSON AVENUE	07463 00660	296700 345000 641700	1472702	1472702 00 1472702	355181 355181 710362	378603 383737 762340	368200 368200 736400
43 4 000000	130XIRR 5LT 2SFG1 .0000	2	ARIATABAR, KRIS & KRISTINE 7 HUDSON AVE WALDWICK, NJ 7 HUDSON AVENUE	07463	365100 275800 640900	1470866	1470866 00 1470866	354739 354738 709477	378131 383258 761389	367700 367700 735400
43 11 000000	90XIRR 3.5LT 1.5SFG1 .0000	2	CORRA, STEPHEN & HANEN, TAMMY 9 HUDSON AVENUE WALDWICK NJ 9 HUDSON AVENUE	07463 00154	361400 257900 619300	1421294	1421294 00 1421294	342783 342782 685565	365387 370342 735729	355300 355300 710600
43 15 000000	80XIRR 4.5LT 1SFG1 .0000	2	MALONI, JOHN A. & IRMGARD A. 15 HUDSON AVENUE WALDWICK, N.J. 15 HUDSON AVENUE	07463	362600 194600 557200	1278774	1278774 00 1278774	308411 308410 616821	328748 333205 661953	319700 319700 639400
44 1 000000	50X100 2 LT 1SFG1 .1148	2	CARROLL, WILLIAM J & KIMBERLY E 19 HUDSON AVE WALDWICK, NJ 19 HUDSON AVENUE	07463	270000 217800 487800	1119501	1119501 00 1119501	269998 269997 539995	287802 291704 579506	279900 279900 559800
44 4 000000	70X100 3 LT 2SFG1 .1607	2	ORLAK, JOSEPH E & DAYNA D 21 HUDSON AVENUE WALDWICK, N.J. 21 HUDSON AVENUE	07463 00672	306000 112000 418000	959310	959310 00 959310	231363 231363 462726	246620 249964 496584	239800 239800 479600
44 7 000000	80X100 3LT 1SFG1 .1837	2	MONTANARO, CHRISTOPHER & MICHELLE 25 HUDSON AVENUE WALDWICK, N.J. 25 HUDSON AVENUE	07463 00672	324000 398400 722400	1657908	1657908 00 1657908	399849 399848 799697	426216 431995 858211	414500 414500 829000
44 11 000000	55XIRR 2LT 1SFG1 .0000	2	BURGOS, ANTHONY 17 EMMET PL WALDWICK, NJ 17 EMMET PLACE	07463	298800 235900 534700	1227137	1227137 00 1227137	295957 295956 591913	315473 319751 635224	306800 306800 613600

8004900

18371248

00

00

18371248

8861426

9509822

9185600

Block No. Lot No. Qualification Account No.	Land Dimensions Building Description Additional Lots Acreage	Prop. Class	Owner's Name Address City State Property Location	Billing Code Zip Code	Land Improvement Exemption Net Total	2025 Property Tax Special Dist	2025 Total Tax Deduction Net Tax	Amt.Billed 2025 1st Q 2nd Q Total	2nd Half 2025 3rd Q 4th Q Total	Preliminary 2026 Tax 1st Q 2nd Q Total
44 14 000000	98XIRR 4LT 1SF .0000	2	LICHTARSKI, JOZEF & DANUTA 84 DONALD PL WALDWICK, NJ 84 DONALD PLACE	07463	333700 233800 567500	1302413	1302413 00 1302413	314112 314111 628223	334825 339365 674190	325600 325600 651200
44 18 000000	50X105 2LT 1SF .1205	2	BARNES, JOHN & HYANG SOUN 15 EMMETT PL WALDWICK, NJ 15 EMMET PLACE	07463	270900 182200 453100	1039865	1039865 00 1039865	250791 250791 501582	267329 270954 538283	260000 260000 520000
44 19 000000	50X100 2LT 1SF .1148	2	FOTINO, THOMAS A. & ANNE M 13 EMMETT PL WALDWICK, NJ 13 EMMET PLACE	01175 07463	270000 180500 450500	1033898	1033898 00 1033898	249352 249352 498704	265795 269399 535194	258500 258500 517000
44 20 000089	50X100 2LT 1SF .1148	2	ROMANO, PETER D. 11 EMMET PL WALDWICK NJ 11 EMMET PLACE	05925 07463	270000 130200 400200	918459	918459 00 918459	221511 221511 443022	236118 239319 475437	229600 229600 459200
44 21 000000	50X100 2LT 1SF .1148	2	SUFFY, SCOTT & VANESSA 9 EMMET PLACE WALDWICK, NJ 9 EMMET PLACE	07463	270000 229000 499000	1145205	1145205 00 1145205	263798 263798 527596	306809 310800 617609	286300 286300 572600
44 22 001107	50X100 2LT 1SF .1148	2	LISI, MIA & JULIANA 7 EMMET PL WALDWICK, NJ 7 EMMET PLACE	07463	270000 172800 442800	1016226	1016226 00 1016226	235847 235846 471693	270496 274037 544533	254100 254100 508200
44 23 000000	50X100 2LT 1SFG1 .1148	2	PERROW, ILEANA H 5 EMMET PLACE WALDWICK, NJ 5 EMMET PLACE	07463	270000 182500 452500	1038488	1038488 00 1038488	250459 250459 500918	266975 270595 537570	259600 259600 519200
44 24 000000	50X100 2LT 1SF .1148	2	3 EMMET PLACE CO. 3 EMMETT PLACE WALDWICK, NJ 3 EMMET PLACE	07463	270000 164600 434600	997407	997407 00 997407	240551 240551 481102	256414 259891 516305	249400 249400 498800
44 25 000000	56X100 2LT 1SFG1 .1286	2	KIERNAN, DAVID & LAUREN 1 EMMET PLACE WALDWICK, NJ 1 EMMET PLACE	07463	291600 139700 431300	989834	989834 00 989834	238725 238724 477449	254467 257918 512385	247500 247500 495000
44 26 000000	75X100 3LT 2SFG1 .1722	2	REEDER, DONALD W TRSTE 375 MACARTHUR BLVD #798 MAHWAH, NJ 78 DONALD PLACE	07430	311400 223500 534900	1227596	1227596 00 1227596	296068 296067 592135	315591 319870 635461	306900 306900 613800
44 27 000000	75X100 3LT 2SFG1 .1722	2	AHN, MARCELO & KANG, HARA 74 DONALD PLACE WALDWICK, NJ 74 DONALD PLACE	07463	315000 232200 547200	1255824	1255824 00 1255824	302876 302875 605751	322848 327225 650073	314000 314000 628000
44 28 000000	74XIRR 3.5LT 2SFG1 .0000	2	MILLER, KEITH J & STANKIEWICZ, TARI 70 DONALD PL WALDWICK, NJ 70 DONALD PLACE	07463	336600 188800 525400	1205793	1205793 00 1205793	290809 290809 581618	309986 314189 624175	301400 301400 602800
44 29 000000	74XIRR 4.5LT 2SFG3 .0000	2	SCHWENCKE, ROBERT & DEANNA MUCCI 66 DONALD PL WALDWICK, NJ 66 DONALD PLACE	07463	369200 293800 663000	1521585	1521585 00 1521585	366971 366970 733941	391170 396474 787644	380400 380400 760800
44 30 000000	74XIRR 4.5LT 2SFG1 .0000	2	WILKERSON, PATRICIA MARIE 62 DONALD PLACE WALDWICK, N.J. 62 DONALD PLACE	01175 07463	368100 520100 888200	2038419	2038419 00 2038419	491619 491619 983238	524038 531143 1055181	509600 509600 1019200

7290200

16731012

00

00

16731012

8026972

8704040

8365800

Block No. Lot No. Qualification Account No.	Land Dimensions Building Description Additional Lots Acreage	Prop. Class	Owner's Name Address City State Property Location	Billing Code Zip Code	Land Improvement Exemption Net Total	2025 Property Tax Special Dist	2025 Total Tax Deduction Net Tax	Amt.Billed 2025 1st Q 2nd Q Total	2nd Half 2025 3rd Q 4th Q Total	Preliminary 2026 Tax 1st Q 2nd Q Total
44 31 000000	75X100 3LT 2SFG1 .1722	2	ABBOTT, TYLER & TERESA 58 DONALD PL WALDWICK, NJ 58 DONALD PLACE	07463	315000 214700 529700	1215662	1215662 00 1215662	293189 293189 586378	312523 316761 629284	303900 303900 607800
44 32 000091	75X100 3LT 2SFG1 .1722	2	MARTINEZ, ERNEST THOMAS ETAL 54 DONALD PLACE WALDWICK, NJ 54 DONALD PLACE	07463	315000 285300 600300	1377689	1377689 00 1377689	332266 332266 664532	354177 358980 713157	344400 344400 688800
44 33 000000	75X100 3LT 2SFG1 .1722	2	MENETRET, DEBRA 50 DONALD PLACE WALDWICK, NJ 50 DONALD PLACE	07463	315000 223400 538400	1235628	1235628 00 1235628	298005 298004 596009	317656 321963 639619	308900 308900 617800
44 34 001116	75X110 3LT 2SFG1 .1894	2	NESTOROS, LOUCAS 46 DONALD PL WALDWICK, NJ 46 DONALD PLACE	07463	328500 187800 516300	1184909	1184909 00 1184909	285772 285772 571544	304617 308748 613365	296200 296200 592400
44 35 000000	75X110 2SFG1 .1894	2	ALVARADO, LORENZO & DORA 42 DONALD PLACE WALDWICK, NJ 42 DONALD PLACE	07463	328500 146600 475100	1090355	1090355 00 1090355	262968 262968 525936	280309 284110 564419	272600 272600 545200
44 36 000000	.195 AC 2SFG1 .1950	2	COUCH, JEFFREY E & SARAH T 38 DONALD PL WALDWICK, NJ 38 DONALD PLACE	07463	333000 229800 562800	1291626	1291626 00 1291626	311510 311510 623020	332052 336554 668606	322900 322900 645800
44 37 000000	75X100 3LT 2SFG1 .1722	2	HODGES, NORMAN & LINDA 34 DONALD PLACE WALDWICK, NJ 34 DONALD PLACE	07463	315000 276400 591400	1357263 v1	1357263 -25000 1332263	321090 321090 642180	342676 347407 690083	333100 333100 666200
44 38 000000	82 XIRR 3.5LT 2SFG1 .0000	2	MONTAG, JAMES & FITZPATRICK, EILEEN 30 DONALD PLACE WALDWICK, N.J. 30 DONALD PLACE	07463	344300 254700 599000	1374705	1374705 00 1374705	331547 331546 663093	353410 358202 711612	343700 343700 687400
44 39 001891	REAR LOT .5LT .0000	1	DAVIS, THOMAS & EILEEN 123 ARDMORE ROAD HO-HO-KUS, N.J. DONALD PLACE	01175 07423	3200 0 3200	7344	7344 00 7344	1772 1771 3543	1888 1913 3801	1800 1800 3600
44 40 000000	95X20 1LT .0436	1	STIEGLER, JONATHAN & JEANETTE 115 ARDMORE RD HO-HO-KUS, NJ DONALD PLACE	07423	5700 0 5700	13082	13082 00 13082	3155 3155 6310	3363 3409 6772	3300 3300 6600
44 41 000000	85X20 1LT .0390	1	RACKIEWICZ, NATHANIEL V & MARIE L 111 ARDMORE RD HO-HO-KUS, NJ DONALD PLACE	07423	5100 0 5100	11705	11705 00 11705	2823 2823 5646	3009 3050 6059	2900 2900 5800
44 43 000000	80X20 1LT .0367	1	RICHARDS, DAVID B & CAROLINE W 95 ARDMORE RD HOHOKUS, NJ DONALD PLACE	07423	4800 0 4800	11016	11016 00 11016	2657 2657 5314	2832 2870 5702	2800 2800 5600
44 44 000000	80X20 1LT .0367	1	EARL, ROBERT P.C. & MERYL L. 85 ARDMORE RD HO HO KUS NJ DONALD PLACE	05801 07423	4800 0 4800	11016	11016 00 11016	2657 2657 5314	2832 2870 5702	2800 2800 5600
44 45 000000	95X20 1LT .0436	1	MCNERNEY, DENNIS & CATHERINE 77 ARDMORE RD HOHOKUS, NJ DONALD PLACE	07423	5700 0 5700	13082	13082 00 13082	3155 3155 6310	3363 3409 6772	3300 3300 6600

4442300

10195082

00

25000

10170082

4905129

5264953

5085200

Block No. Lot No. Qualification Account No.	Land Dimensions Building Description Additional Lots Acreage	Prop. Class	Owner's Name Address City State Property Location	Billing Code Zip Code	Land Improvement Exemption Net Total	2025 Property Tax Special Dist	2025 Total Tax Deduction Net Tax	Amt.Billed 2025 1st Q 2nd Q Total	2nd Half 2025 3rd Q 4th Q Total	Preliminary 2026 Tax 1st Q 2nd Q Total
44 46 000000	137X20 1.5LT .0629	1	PAQUIN, WILLIAM A & WENDY D 75 ARDMORE RD HOHOKUS, NJ DONALD PLACE	07423	8200 0 8200	18819 00 18819	18819 00 18819	4539 4539 9078	4838 4903 9741	4700 4700 9400
44 47 003104	ASSESSED IN HOHOKUS .0000	1	VAN VLIET, JACQUELYNN C 59 ARDMORE RD HOHOKUS, NJ ASSESSED IN HOHOKUS	07423	0 0 0	00 00 00	00 00 00	00 00 00	00 00 00	00 00 00
45 1 000000	40X100 1.5 LT. 2SF .0918	2	DILGER, ROBERT F & BARBARA TRUSTEES 29 HUDSON AVE WALDWICK, NJ 29 HUDSON AVENUE	07463	252000 218400 470400	1079568 00 1079568	1079568 00 1079568	260367 260366 520733	277536 281299 558835	269900 269900 539800
45 3 000000	70X100 3 LT. 2SFG1 .1607	2	SICARI, JUSTIN & LUBIN, TARA 31 HUDSON AVE WALDWICK, NJ 31 HUDSON AVENUE	07463	306000 458500 764500	1754528 00 1754528	1754528 00 1754528	423151 423151 846302	451055 457171 908226	438600 438600 877200
45 7 000000	50X100 2 LT. 2SFG1 .1148	2	PEREZ, IVELISSE 33 HUDSON AVE WALDWICK, NJ 33 HUDSON AVENUE	07463	270000 283800 553800	1270971 00 1270971	1270971 00 1270971	306529 306528 613057	326742 331172 657914	317700 317700 635400
45 9 000000	40X100 1.5LT 2SFG1 .0918	2	MEYER, G. HEINZ & DIANE S. 35 HUDSON AVENUE WALDWICK NJ 35 HUDSON AVENUE	00660 07463	252000 184700 436700	1002227 00 1002227	1002227 00 1002227	241714 241713 483427	257653 261147 518800	250600 250600 501200
45 11 000000	60X100 3.5LT 2SFG1 .1377	2	BARGA, KEVIN D & ROLLYNDA G 85 DONALD PL WALDWICK, NJ 85 DONALD PLACE	07463	288000 263400 551400	1265463 00 1265463	1265463 00 1265463	305200 305200 610400	325326 329737 655063	316400 316400 632800
45 14 000000	49X IRR. 2.5LT 2SFG1 .0000	2	MITCHELL, BRUCE & JOANN 81 DONALD PL WALDWICK NJ 81 DONALD PLACE	01175 07463	288000 170400 458400	1052028 00 1052028	1052028 00 1052028	253725 253724 507449	270456 274123 544579	263000 263000 526000
45 17 000000	47X100 2 LT. 2SFG1 .1079	2	CARPENTER, JAMES & LINDNER, KARA 30 RIDGE ST WALDWICK, NJ 30 RIDGE STREET	07463	264600 193100 457700	1050422 00 1050422	1050422 00 1050422	253337 253337 506674	270043 273705 543748	262600 262600 525200
45 20 001134	47X100 2 LT. 2SFG1 .1079	2	KATSIHTIS, PETER & SOPHIA 26 RIDGE ST WALDWICK, NJ 26 RIDGE STREET	07463	264600 215000 479600	1100682 00 1100682	1100682 00 1100682	265459 265458 530917	282964 286801 569765	275200 275200 550400
45 22 000000	58XIRR 2 LT 2SFG1 .0000	2	HALEDJIAN, GREGORY & MICHELE 22 RIDGE STREET WALDWICK, NJ 22 RIDGE STREET	07463	284400 205100 489500	1123403 00 1123403	1123403 00 1123403	270939 270938 541877	288805 292721 581526	280900 280900 561800
45 24 000000	80XIRR 3LT 2SFG1 .0000	2	RALOSKI, DARKO & MELANIJA 105 VAN RIPER AVE CLIFTON, NJ 18 RIDGE STREET	07011	350100 247500 597600	1371492 00 1371492	1371492 00 1371492	330772 330771 661543	352584 357365 709949	342900 342900 685800
45 25 000000	113XIRR 4LT 2SFG1 .0000	2	BERNARDUCCI, MATTHEW D, & ROBIN 14 RIDGE STREET WALDWICK, N.J. 14 RIDGE STREET	01175 07463	361200 292100 653300	1499324 00 1499324	1499324 00 1499324	361602 361601 723203	385447 390674 776121	374800 374800 749600
45 26 000000	75X100 3LT 2SF .1722	2	SANDBERG, RICHARD & ANNA 53 DONALD PLACE WALDWICK, NJ 53 DONALD PLACE	07463	315000 282400 597400	1371033 00 1371033	1371033 00 1371033	330661 330661 661322	352466 357245 709711	342800 342800 685600

6518500

14959960

00

00

14959960

7215982

7743978

7480200

Block No. Lot No. Qualification Account No.	Land Dimensions Building Description Additional Lots Acreage	Prop. Class	Owner's Name Address City State Property Location	Billing Code Zip Code	Land Improvement Exemption Net Total	2025 Property Tax Special Dist	2025 Total Tax Deduction Net Tax	Amt.Billed 2025 1st Q 2nd Q Total	2nd Half 2025 3rd Q 4th Q Total	Preliminary 2026 Tax 1st Q 2nd Q Total
45 27 000000	75X100 3LT 2SFG1 .1722	2	POLICASTRO, MAX & JILLIAN 57 DONALD PL WALDWICK, NJ 57 DONALD PLACE	07463	315000 255500 570500	1309298	1309298 00 1309298	315772 315772 631544	336595 341159 677754	327300 327300 654600
45 28 000000	72XIRR 3LT 2SFG1 .0000	2	ASH, KELLIE J.P. & CATHERINE P. 65 DONALD PL WALDWICK, NJ 65 DONALD PLACE	07463	306000 213200 519200	1191564	1191564 00 1191564	287378 287377 574755	306328 310481 616809	297900 297900 595800
45 29 001139	80XIRR 3.5LT 2SFG1 .0000	2	DOWNEY, JEREMIAH & BRITTANIE 73 DONALD PL WALDWICK, NJ 73 DONALD PLACE	07463	339800 188700 528500	1212908	1212908 00 1212908	292525 292525 585050	311815 316043 627858	303200 303200 606400
45 30 000000	84XIRR 3.5LT 2SFG1 .0000	2	UNGER, MARGARET J. 77 DONALD PL WALDWICK NJ 77 DONALD PLACE	07463	337200 261400 598600	1373787	1373787 00 1373787	331325 331325 662650	353174 357963 711137	343400 343400 686800
46 1 000000	90X100 3.5LT 2SFG1 .2066	2	REILLY, ELLEN 41 HUDSON AVE WALDWICK, NJ 41 HUDSON AVENUE	01175 07463	342000 171800 513800	1179171	1179171 00 1179171	284389 284388 568777	303142 307252 610394	294800 294800 589600
46 6 001142	50X100 2 LT 1.5SFG1 .1148	2	SFUGARAS, JAMIE 43 HUDSON STREET WALDWICK, NJ 43 HUDSON AVENUE	07463	270000 193600 463600	1063962	1063962 00 1063962	256603 256602 513205	273524 277233 550757	266000 266000 532000
46 8 000000	60X100 2.5LT 2SFG1 .1377	2	YEE, ALBAN & KIRA LYN 45 HUDSON AVENUE WALDWICK, NJ 45 HUDSON AVENUE	07463	288000 247900 535900	1229891	1229891 00 1229891	296621 296621 593242	316181 320468 636649	307500 307500 615000
46 11 000000	40X100 1.5LT 2SFG1 .0918	2	OBREGON, GABRIEL FERNANDEZ 29 RIDGE ST WALDWICK, NJ 29 RIDGE STREET	07463	252000 219400 471400	1081863	1081863 00 1081863	260920 260920 521840	278126 281897 560023	270500 270500 541000
46 13 001145	83X100 3LT 2SFG1 .1905	2	OHLAND, JUSTIN 25 RIDGE ST WALDWICK, NJ 25 RIDGE STREET	07463	267800 295200 563000	1292085	1292085 00 1292085	311621 311620 623241	332170 336674 668844	323000 323000 646000
46 18 000000	40XIRR 1.5LT 2SFG1 .0000	2	CAMPBELL, JOHN & KATHLEEN 21 RIDGE STREET WALDWICK NJ 21 RIDGE STREET	07463	266400 170300 436700	1002227 v1	1002227 -25000 977227	235464 235463 470927	251403 254897 506300	244300 244300 488600
46 19 000000	60X100 2.5LT 1SFG1 .1377	2	ALBANESE, MICHAEL J. & PALLOTTO, JOEY 28 HOWARD PLACE WALDWICK, NJ 28 HOWARD PLACE	07463	288000 286800 574800	1319166	1319166 00 1319166	300496 300495 600991	356789 361386 718175	329800 329800 659600
46 22 000000	87X100 3.5LT 2SFG1 .1997	2	BLACKMAN, DAMILARE M 26 HOWARD PLACE WALDWICK, NJ 26 HOWARD PLACE	07463	336600 233300 569900	1307921	1307921 00 1307921	315440 315440 630880	336241 340800 677041	327000 327000 654000
46 27 000000	59XIRR 2 LT. 2SFG1 .0000	2	VENTOLA, NICHOLAS & LAUREN 24 HOWARD PL WALDWICK, NJ 24 HOWARD PLACE	07463	268200 228000 496200	1138779	1138779 00 1138779	274647 274647 549294	292758 296727 589485	284700 284700 569400
46 29 001150	80X104 3LT 2SFG1 .1910	2	TARABOCCHIA, IVAN & LORRAINE 20 HOWARD PLACE WALDWICK, NJ 20 HOWARD PLACE	01175 07463	329400 202300 531700	1220252	1220252 00 1220252	294296 294296 588592	313703 317957 631660	305100 305100 610200

7373800

16922874

00

25000

16897874

8114988

8782886

8449000

Block No. Lot No. Qualification Account No.	Land Dimensions Building Description Additional Lots Acreage	Prop. Class	Owner's Name Address City State Property Location	Billing Code Zip Code	Land Improvement Exemption Net Total	2025 Property Tax Special Dist	2025 Total Tax Deduction Net Tax	Amt.Billed 2025 1st Q 2nd Q Total	2nd Half 2025 3rd Q 4th Q Total	Preliminary 2026 Tax 1st Q 2nd Q Total
46 30 000000	80X103 3LT 2SFG1 .1892	2	DIGGINS, DANIEL PATRICK 16 HOWARD PL WALDWICK, NJ 16 HOWARD PLACE	07463	324600 246000 570600	1309527	1309527 00 1309527	305422 305421 610843	347060 351624 698684	327400 327400 654800
46 31 000000	87XIRR 3.5LT 2SFG1 .0000	2	LIPPE, JERYL & KIRSHTEN, GABRIEL 14 HOWARD PL WALDWICK, NJ 14 HOWARD PLACE	07463	325800 201200 527000	1209465	1209465 00 1209465	291695 291694 583389	310930 315146 626076	302400 302400 604800
46 32 000000	75X100 3LT 2SFG1 .1722	2	HARADA, ROBERT K 10 HOWARD PL WALDWICK, NJ 10 HOWARD PLACE	07463	315000 256700 571700	1312052	1312052 00 1312052	316436 316436 632872	337303 341877 679180	328000 328000 656000
46 33 000000	75X100 3LT 2SFG2 .1722	2	RUBERT, HAMLET & GRISELDA 7 RIDGE STREET WALDWICK NJ 7 RIDGE STREET	00660 07463	315000 277700 592700	1360247	1360247 00 1360247	328060 328059 656119	349693 354435 704128	340100 340100 680200
46 34 000000	75XIRR 3LT 2SFG1 .0000	2	MULLIN, DANIEL & ELIZABETH 11 RIDGE ST WALDWICK, NJ 11 RIDGE STREET	07463	327600 253100 580700	1332707	1332707 00 1332707	321418 321417 642835	342613 347259 689872	333200 333200 666400
46 35 001155	74XIRR 3LT 2SFG1 .0000	2	SMITH, JAMES C. & MONTELBANO, LAUREN 15 RIDGE ST WALDWICK, NJ 15 RIDGE STREET	07463	313200 245200 558400	1281528	1281528 00 1281528	309075 309074 618149	329456 333923 663379	320400 320400 640800
46 36 000000	75X100 3LT 2SFG1 .1722	2	POTTINGER, ORVILLE & PODLIPSKI, ILDKO 17 RIDGE ST WALDWICK, NJ 17 RIDGE STREET	07463	313200 234800 548000	1257660	1257660 00 1257660	303318 303318 606636	323320 327704 651024	314400 314400 628800
47 1 000000	80X100 3 LT 1SFG1 .1837	2	MAZZOLA, GUY & SUSAN 120 EAST PROSPECT STREET WALDWICK NJ 120 EAST PROSPECT STREET	01175 07463	291600 213900 505500	1160123	1160123 00 1160123	279795 279794 559589	298245 302289 600534	290000 290000 580000
47 5 000000	40X100 1.5SFG1 .0918	2	JUPINKA, STEPHEN A. & TRACEY A. 124 EAST PROSPECT STREET WALDWICK NJ 124 EAST PROSPECT STREET	07463	226800 243600 470400	1079568	1079568 00 1079568	260367 260366 520733	277536 281299 558835	269900 269900 539800
47 7 000000	L8,9 60X100 2.5LT 1SFG1 .1377	2	INOA, HENRY G. & YORKA G 126 EAST PROSPECT ST WALDWICK, NJ 126 EAST PROSPECT STREET	07463	259200 252000 511200	1173204	1173204 00 1173204	282950 282949 565899	301608 305697 607305	293300 293300 586600
47 10 000000	50X100 2 LT. 2SFG1 .1148	2	MULVANEY, MARY DOROTHY 128 E PROSPECT ST WALDWICK, NJ 128 EAST PROSPECT STREET	07463	243000 222100 465100	1067405	1067405 00 1067405	257433 257433 514866	274409 278130 552539	266900 266900 533800
47 13 000000	50X100 2 LT 2SFG1 .1148	2	RAMIREZ, RAYMOND & NICOLE L. 130 E PROSPECT ST WALDWICK, NJ 130 EAST PROSPECT STREET	01175 07463	243000 183500 426500	978818	978818 00 978818	236068 236068 472136	251635 255047 506682	244700 244700 489400
47 15 000000	50X100 2 LT 2SFG1 .1148	2	SMITH, MICHAEL & DAWN 132 EAST PROSPECT STREET WALDWICK, NJ 132 EAST PROSPECT STREET	07463	243000 449000 692000	1588140	1588140 00 1588140	383022 383022 766044	408280 413816 822096	397000 397000 794000
47 18 000000	85X87 3LT 2SFG1 .1698	2	MEDINA, ZAIDA 134 E PROSPECT ST WALDWICK, NJ 134 EAST PROSPECT STREET	07463	281800 219100 500900	1149566	1149566 00 1149566	277249 277248 554497	295531 299538 595069	287400 287400 574800

7520700

17260010

00

00

17260010

8304607

8955403

8630200

Block No. Lot No. Qualification Account No.	Land Dimensions Building Description Additional Lots Acreage	Prop. Class	Owner's Name Address City State Property Location	Billing Code Zip Code	Land Improvement Exemption Net Total	2025 Property Tax Special Dist	2025 Total Tax Deduction Net Tax	Amt.Billed 2025 1st Q 2nd Q Total	2nd Half 2025 3rd Q 4th Q Total	Preliminary 2026 Tax 1st Q 2nd Q Total
47 42 000000	50X79 2 LT 1.5SFG1 .0907	2	PATEL, HARSHAD M & MANJULA H 54 HUDSON AVE WALDWICK, NJ 54 HUDSON AVENUE	01175 07463	237700 201200 438900	1007276	1007276 00	242932 242931	258951 262462	251800 251800
47 44 000000	75X86 3LT 1.5SFG1 .1481	2	CORTEZ, FELIPE & BARAHONA, MARIA 52 HUDSON AVENUE WALDWICK, NJ 52 HUDSON AVENUE	01175 07463	276900 343900 620800	1424736	1424736 00	268060 268060	441825 446791	356200 356200
47 48 001166	75X100 3LT 2SFG1 .1722	2	MCHALE, MICHAEL J (TRSTES/ETALS) 48 HUDSON AVENUE WALDWICK, NJ 48 HUDSON AVENUE	07463	315000 277400 592400	1359558	1359558 00	327894 327893	349516 354255	339900 339900
47 52 000097	70 X 100 3LT 1.5SFG1 54 .1607	2	FELTMAN, CHRISTOPHER & LAURIE 46 HUDSON AVE WALDWICK, NJ 46 HUDSON AVENUE	00660 07463	306000 387500 693500	1591583	1591583 00	383853 383852	409165 414713	397900 397900
47 55 000000	40X100 1.5LT 1SFG1 .0918	2	LUMLEY, MARYANNE 44 HUDSON AVE WALDWICK, NJ 44 HUDSON AVENUE	07463	252000 205800 457800	1050651	1050651 00	253393 253392	270102 273764	262700 262700
47 57 000000	70X100 3LT 1.5SFG1 .1607	2	BELO, ANTHONY J & MARTINS, KELLY G 42 HUDSON AVENUE WALDWICK, NJ 42 HUDSON AVENUE	07463	306000 260000 566000	1298970	1298970 00	313281 313281	333940 338468	324700 324700
47 61 001170	70X100 3.5LT 1.5SFG1 .1607	2	TROAST, JAMES & MELISSA 38 HUDSON AVE WALDWICK, NJ 38 HUDSON AVENUE	07463	306000 238400 544400	1249398	1249398 00	301326 301325	321196 325551	312300 312300
48 1 000000	50X100 2 LT 1SFG1 .1148	2	TWOMEY, JILL F & CASTANEDA, STEVEN 118 DORA AVE WALDWICK, NJ 118 DORA AVENUE	07463	270000 195700 465700	1068782	1068782 00	257765 257765	274763 278489	267200 267200
48 3 000000	62X100 2.5 LT 2SFG1 .1423	2	TRIMMER, ANNMARIE 120 DORA AVENUE WALDWICK, NJ 120 DORA AVENUE	07463	291600 437800 729400	1673973	1673973 00	403723 403723	430346 436181	418500 418500
48 6 000000	62X100 2.5 LT 2SFG1 .1423	2	ALOISE, CATHERINE & THOMAS 122 DORA AVE WALDWICK, NJ 122 DORA AVENUE	07463	291600 223500 515100	1182155	1182155 00	285108 285108	303909 308030	295500 295500
48 8 000000	50X100 2 LT 2SFG2 .1148	2	ANDERSON, THOMAS & LAURA ELIZABETH 124 DORA AVE WALDWICK, NJ 124 DORA AVENUE	07463	270000 236800 506800	1163106	1163106 00	280514 280514	299012 303066	290800 290800
48 10 001175	125X100 4LT 2SFG1 .2870	2	MEAD, CHRISTOPHER D & KATHLEEN P 126 DORA AVENUE WALDWICK, NJ 126 DORA AVENUE	07463	367500 220900 588400	1350378	1350378 00	325680 325679	347156 351863	337600 337600
48 15 001177	75X100 3LT 1SFG1 .1722	2	MAGNET, EVELYN P. 130 DORA AVENUE WALDWICK NJ 130 DORA AVENUE	00672 07463	299200 246000 545200	1251234	1251234 00	301769 301768	321668 326029	312800 312800
48 18 000000	50X100 2 LT 2SFG1 .1148	2	STICCO, JASON M & O'NEILL, KAREN M 134 DORA AVE WALDWICK, NJ 134 DORA AVENUE	07463	243000 223100 466100	1069700	1069700 00	257987 257986	274999 278728	267400 267400

7730500

17741500

00

00

17741500

8406562

9334938

8870600

Block No. Lot No. Qualification Account No.	Land Dimensions Building Description Additional Lots Acreage	Prop. Class	Owner's Name Address City State Property Location	Billing Code Zip Code	Land Improvement Exemption Net Total	2025 Property Tax Special Dist	2025 Total Tax Deduction Net Tax	Amt.Billed 2025 1st Q 2nd Q Total	2nd Half 2025 3rd Q 4th Q Total	Preliminary 2026 Tax 1st Q 2nd Q Total
48 20 000000	93X100 3.5LT 2SF1G .2135	2	COBIN, JONATHAN & ALLYSON 136 DORA AVE WALDWICK, NJ 136 DORA AVENUE	07463	277900 298700 576600	1323297	1323297 00 1323297	319148 319148 638296	340194 344807 685001	330800 330800 661600
48 27 000000	108X100 1S-B-DG 25,26 .2479	2	TAVERAS, FRANCISCO & BERIOSKA D 141 E PROSPECT ST WALDWICK, NJ 141 EAST PROSPECT STREET	07463	260900 405400 666300	1529159	1529159 00 1529159	368797 368797 737594	393117 398448 791565	382300 382300 764600
48 30 000000	50X100 2 LT 1SF .1148	2	KANAKARIS, GEORGIA 139 EAST PROSPECT ST WALDWICK, NJ 139 EAST PROSPECT STREET	07463	218700 316500 535200	1228284	1228284 00 1228284	296234 296233 592467	315768 320049 635817	307100 307100 614200
48 33 000000	50X100 2 LT 1SF .1148	2	FREDERIC, PATRICK & MARGARET 137 E PROSPECT ST WALDWICK, NJ 137 EAST PROSPECT STREET	07463	230800 187100 417900	959081	959081 00 959081	231308 231308 462616	246561 249904 496465	239800 239800 479600
48 35 000000	60X100 2.5LT 1SFG1 .1377	2	RUSSELL, HELEN M 135 EAST PROSPECT STREET WALDWICK, NJ 135 EAST PROSPECT STREET	07463	259200 233300 492500	1130288	1130288 00 1130288	272599 272599 545198	290575 294515 585090	282600 282600 565200
48 38 000000	60X100 2.5LT 1SFG1 .1377	2	OURY, DEREK & DANIELLE 127 E PROSPECT ST WALDWICK, NJ 127 EAST PROSPECT STREET	07463	259200 197500 456700	1048127	1048127 00 1048127	252784 252783 505567	269453 273107 542560	262000 262000 524000
48 41 000000	70X100 3LT 1.5SFG1 .1607	2	SCIALLA, JAMES R 119 E PROSPECT ST WALDWICK, NJ 119 EAST PROSPECT STREET	07463	275400 195200 470600	1080027	1080027 00 1080027	260477 260477 520954	277654 281419 559073	270000 270000 540000
48 45 001187	70X100 3LT 1.5SFG1 .1607	2	ESQUIVEL, CARLOS & YAJAIRA 115 E PROSPECT ST WALDWICK, NJ 115 EAST PROSPECT STREET	07463	275400 222900 498300	1143599	1143599 00 1143599	275809 275809 551618	293997 297984 591981	285900 285900 571800
48 48 001188	50X100 2 LT 2SFG1 .1148	2	MEKJIAN, JUNE 113 EAST PROSPECT STREET WALDWICK, N.J. 113 EAST PROSPECT STREET	07463 00154	243000 211400 454400	1042848	1042848 00 1042848	251511 251510 503021	268096 271731 539827	260700 260700 521400
48 51 000000	50X100 2 LT 2SFG1 .1148	2	GANJU, ADEEL & VASQUEZ-ROSARIO, YAZLYNN 111 EAST PROSPECT ST WALDWICK, NJ 111 EAST PROSPECT STREET	07463	243000 262400 505400	1159893	1159893 00 1159893	279739 279739 559478	298186 302229 600415	290000 290000 580000
49 1 000000	50X100 2 LT 1.5SF .1148	2	QUINTANILLA, JEFFREY 116 GROVE STREET WALDWICK, NJ 116 GROVE STREET	07463	270000 233600 503600	1155762	1155762 00 1155762	278743 278742 557485	297124 301153 598277	288900 288900 577800
49 3 000000	50X100 2 LT 1SFG1 .1148	2	MIRKOVICH, CHRISTOPHER & CRISTINA 118 GROVE ST WALDWICK, NJ 118 GROVE STREET	07463	270000 217600 487600	1119042	1119042 00 1119042	269887 269886 539773	287684 291585 579269	279800 279800 559600
49 5 000000	75X100 1.5SFG1 .1722	2	VALDEZ, LUIS A & JEANETTE 120 GROVE ST WALDWICK, NJ 120 GROVE STREET	07463	315000 260400 575400	1320543	1320543 00 1320543	318484 318484 636968	339486 344089 683575	330100 330100 660200
49 8 000000	75X100 3LT 1.5SFG1 .1722	2	HOLDEN, THOMAS J 122 GROVE STREET WALDWICK, NJ 122 GROVE STREET	07463	315000 251300 566300	1299659	1299659 00 1299659	313447 313447 626894	334117 338648 672765	324900 324900 649800

7206800

16539609

00

00

16539609

7977929

8561680

8269800

Block No. Lot No. Qualification Account No.	Land Dimensions Building Description Additional Lots Acreage	Prop. Class	Owner's Name Address City State Property Location	Billing Code Zip Code	Land Improvement Exemption Net Total	2025 Property Tax Special Dist	2025 Total Tax Deduction Net Tax	Amt.Billed 2025 1st Q 2nd Q Total	2nd Half 2025 3rd Q 4th Q Total	Preliminary 2026 Tax 1st Q 2nd Q Total
49 11 000000	75X100 .1722	2	BALABANIAN, SUZY TRSTE 126 GROVE ST WALDWICK, NJ 126 GROVE STREET	07463	315000 281000 596000	1367820	1367820 00 1367820	329886 329886 659772	351640 356408 708048	342000 342000 684000
49 14 000000	50X100 2 LT 2SFG1 .1148	2	LYNCH, DANIEL R. & GLORIA J. 128 GROVE ST WALDWICK, N.J. 128 GROVE STREET	07463	270000 197300 467300	1072454	1072454 00 1072454	258651 258650 517301	275707 279446 555153	268100 268100 536200
49 16 001196	50X100 2 LT 2SFG1 .1148	2	GARZON,CARLOS & RODRIGUEZ,CAROLINA 130 GROVE ST WALDWICK, NJ 130 GROVE STREET	07463	256500 236400 492900	1131206	1131206 00 1131206	272821 272820 545641	290811 294754 585565	282800 282800 565600
49 18 000000	50X100 2 LT 2SFG1 .1148	2	BABIJ,HUGO & MYRIAM V. 134 GROVE STREET WALDWICK, N.J. 134 GROVE STREET	07463	243000 175300 418300	959999	959999 00 959999	231529 231529 463058	246797 250144 496941	240000 240000 480000
49 20 000000	93X100 3.5LT 2SFG2 .2135	2	SANTANA, RAUL & GAUDY 136 GROVE ST WALDWICK, NJ 136 GROVE STREET	07463	273600 259600 533200	1223694	1223694 00 1223694	295127 295126 590253	314588 318853 633441	305900 305900 611800
49 24 000099	68X100 2.5LT 2SF1G .1561	2	DEFRINO, ROBERT A. & PATRICE E. 135 DORA AVE WALDWICK NJ 135 DORA AVENUE	07463	241900 219100 461000	1057995	1057995 00 1057995	255164 255163 510327	271990 275678 547668	264500 264500 529000
49 27 000000	100X100 4LT 2SFG2 .2296	2	STADERMAN, DIANA L 133 DORA AVE WALDWICK, NJ 133 DORA AVENUE	07463	324000 185900 509900	1170221	1170221 00 1170221	282230 282230 564460	300841 304920 605761	292600 292600 585200
49 31 002326	75X100 3LT 1SFG1 .1722	2	ROSS,BRENNAN & FELD,LOLITA 129 DORA AVE WALDWICK,NJ 129 DORA AVENUE	07463	299200 303100 602300	1382279	1382279 00 1382279	333373 333373 666746	355357 360176 715533	345600 345600 691200
49 34 000000	50X100 2 LT 2SF .1148	2	STAVRIANOS, TOMMY & STEPHANIE 125 DORA AVENUE WALDWICK, NJ 125 DORA AVENUE	07463	270000 200400 470400	1079568	1079568 00 1079568	260367 260366 520733	277536 281299 558835	269900 269900 539800
49 36 000000	50X100 2 LT 2SFG1 .1148	2	DELAHANTY, MONICA & MALESPINA,JOHN 123 DORA AVE WALDWICK, NJ 123 DORA AVENUE	07463	270000 279900 549900	1262021	1262021 00 1262021	304370 304370 608740	324441 328840 653281	315500 315500 631000
49 38 000000	75X100 3LT 2SFG1 .1722	2	SERNATINGER, MARK & NADIA 121 DORA AVENUE WALDWICK, NJ 121 DORA AVENUE	07463	315000 383400 698400	1602828	1602828 00 1602828	386565 386564 773129	412056 417643 829699	400700 400700 801400
49 41 000000	100X100 4LT 2SFG1 .2296	15F	SCHNACKENBERG, JESSE & MARIE 117 DORA AVE WALDWICK, NJ 117 DORA AVENUE	07463	*EXEMPT*	00	00 00 00	453040 453040 906080	-453040 -453040 -906080	00 00 00
49 45 000000	50X100 2 LT 1SFG1 .1148	2	SMID, JOAN M.LIVING TRUST 115 HUNTINGTON CT WYCKOFF, NJ 115 DORA AVENUE	07481	270000 256500 526500	1208318	1208318 00 1208318	291418 291418 582836	310635 314847 625482	302100 302100 604200
50 1 000000	50X100 2 LT 2SFG1 .1148	2	RHINO BROTHERS PROPERTY MGMT LLC 69 GLASGLOW TERRACE MAHWAH, NJ 118 MANHATTAN AVENUE	07430	270000 187200 457200	1049274	1049274 00 1049274	253061 253060 506121	269748 273405 543153	262300 262300 524600

6783300

15567677

00

00

15567677

8415197

7152480

7784000

Block No. Lot No. Qualification Account No.	Land Dimensions Building Description Additional Lots Acreage	Prop. Class	Owner's Name Address City State Property Location	Billing Code Zip Code	Land Improvement Exemption Net Total	2025 Property Tax Special Dist	2025 Total Tax Deduction Net Tax	Amt.Billed 2025 1st Q 2nd Q Total	2nd Half 2025 3rd Q 4th Q Total	Preliminary 2026 Tax 1st Q 2nd Q Total
50 3 000000	75X100 3 LT 2SFG1 .1722	2	STEVINSON, MICHAEL & EMILY 120 MANHATTAN AVE WALDWICK, NJ 120 MANHATTAN AVENUE	07463	315000 250400 565400	1297593	1297593 00 1297593	312949 312949 625898	333586 338109 671695	324400 324400 648800
50 6 000000	125X100 5LT 1SFG2 .2870	2	KORCAK, JOSEPH & GUREGA, MARYANN 126 MANHATTAN AVE WALDWICK, NJ 126 MANHATTAN AVENUE	07463	367500 331100 698600	1603287	1603287 00 1603287	386675 386675 773350	412174 417763 829937	400800 400800 801600
50 11 001209	75X100 3LT 2SFG1 .1722	2	COLAVITA, JOSEPH P & AMELIA 128 MANHATTAN AVENUE WALDWICK, N.J. 128 MANHATTAN AVENUE	07463	315000 299200 614200	1409589	1409589 00 1409589	339960 339960 679920	362378 367291 729669	352400 352400 704800
50 14 000000	50X100 2 LT 1.5SFG1 .1148	2	ROONEY, BRIDGET 130 MANHATTAN AVENUE WALDWICK, N.J. 130 MANHATTAN AVENUE	07463	270000 240400 510400	1171368	1171368 W1 -25000 1146368	276257 276256 552513	294886 298969 593855	286600 286600 573200
50 16 000100	50X100 2 LT 1.5SFG1 .1148	2	JAMGOTCHIAN, MICHAEL & KRISTIAN 134 MANHATTAN AVENUE WALDWICK, NJ 134 MANHATTAN AVENUE	07463	256500 210800 467300	1072454	1072454 00 1072454	258651 258650 517301	275707 279446 555153	268100 268100 536200
50 18 000000	75X100 3LT 1SFG1 .1722	2	WEBBER, PAMELA D & DE PARTO, PHILIP J 136 MANHATTAN AVE WALDWICK, NJ 136 MANHATTAN AVENUE	07463	283500 235600 519100	1191335	1191335 00 1191335	287322 287322 574644	306269 310422 616691	297800 297800 595600
50 21 001212	68X100 2.5LT 1SFG1 .1561	2	MALLON, JAMES E. 138 MANHATTAN AVENUE WALDWICK, N.J. 138 MANHATTAN AVENUE	07463	241900 232900 474800	1089666	1089666 00 1089666	262802 262802 525604	280132 283930 564062	272400 272400 544800
50 26 001214	11798 SF 3LT 2SFG1 24 .2708	2	ARMENT, RONALD E. & ELISA V. 133 GROVE ST. WALDWICK, N.J. 133 GROVE STREET	01175 07463	328900 157300 486200	1115829	1115829 V1 -25000 1090829	262862 262862 525724	280608 284497 565105	272700 272700 545400
50 29 000000	75X100 3LT 1SFG1 .1722	2	ALI, ZEESHAN 129 GROVE STREET WALDWICK, NJ 129 GROVE STREET	07463	283500 130400 413900	949901	949901 00 949901	229094 229094 458188	244201 247512 491713	237500 237500 475000
50 32 000000	100X100 4LT 2SFG1 .2296	2	MCNAUGHTON, S.L. & INCORVAIA, V.R. 127 GROVE ST WALDWICK, NJ 127 GROVE STREET	07463	360100 178800 538900	1236776	1236776 00 1236776	289481 289480 578961	326752 331063 657815	309200 309200 618400
50 36 000000	50X100 2 LT 2SF .1148	2	PANWALA, PARTHA H & BABITA 123 GROVE STREET WALDWICK, NJ 123 GROVE STREET	07463	270000 526400 796400	1827738	1827738 00 1827738	440808 440807 881615	469876 476247 946123	456900 456900 913800
50 38 000000	100X100 4LT 1.5SFG1 .2296	2	GALLINA, MICHAEL & MARIA 119 GROVE ST WALDWICK, NJ 119 GROVE STREET	07463	360000 337300 697300	1600304	1600304 00 1600304	385956 385955 771911	411407 416986 828393	400100 400100 800200
50 42 000000	75X100 3LT 1SFG1 .1722	2	COMPRES, ALLENY & ALFREDO 115 GROVE ST WALDWICK, NJ 115 GROVE STREET	07463	315000 194000 509000	1168155	1168155 00 1168155	281732 281731 563463	300310 304382 604692	292000 292000 584000
50 45 000000	50X100 2 LT 2SFG1GP .1148	2	TYRANSKI, JOHN JOSEPH & SHAYNA T 113 GROVE STREET WALDWICK, NJ 113 GROVE STREET	07463	270000 328500 598500	1373558	1373558 00 1373558	331270 331270 662540	353115 357903 711018	343400 343400 686800

7890000

18107553

00

50000

18057553

8691632

9365921

9028600

Block No. Lot No. Qualification Account No.	Land Dimensions Building Description Additional Lots Acreage	Prop. Class	Owner's Name Address City State Property Location	Billing Code Zip Code	Land Improvement Exemption Net Total	2025 Property Tax Special Dist	2025 Total Tax Deduction Net Tax	Amt.Billed 2025 1st Q 2nd Q Total	2nd Half 2025 3rd Q 4th Q Total	Preliminary 2026 Tax 1st Q 2nd Q Total
51 1 000000	100X100 4LT 2SFG2 .2296	2	PETERSON, MARGARET 118 WALDWICK AVENUE WALDWICK, NJ 118 WALDWICK AVENUE	07463	360000 223100 583100	1338215	1338215 00 1338215	322746 322746 645492	344029 348694 692723	334600 334600 669200
51 5 000000	50X100 2 LT 1SF .1148	2	BHOY, AZMI M & YANET G.M 122 WALDWICK AVE WALDWICK, NJ 122 WALDWICK AVENUE	07463	270000 181300 451300	1035734	1035734 00 1035734	249795 249794 499589	266267 269878 536145	258900 258900 517800
51 7 000000	100X100 4LT 2SFG2 .2296	2	RAINERE, MICHELE & MICHAEL 124 WALDWICK AVENUE WALDWICK NJ 124 WALDWICK AVENUE	00660 07463	360000 192200 552200	1267299	1267299 00 1267299	305643 305643 611286	325798 330215 656013	316800 316800 633600
51 11 001222	50X100 2 LT 2SFG1 .1148	2	COLLADA, ROBERT J 126 WALDWICK AVE WALDWICK, NJ 126 WALDWICK AVE	07463	270000 138500 408500	937508	937508 00 937508	226105 226105 452210	241015 244283 485298	234400 234400 468800
51 13 001223	50X100 2 LT 2SFG1 .1148	2	PALAO, MILANIE 130 WALDWICK AVENUE WALDWICK, NJ 130 WALDWICK AVENUE	07463	270000 153400 423400	971703	971703 00 971703	234352 234352 468704	249806 253193 502999	242900 242900 485800
51 15 000000	100X100 3LT 2SFG1 .2296	2	CAPIK, CHRISTOPHER & ALEXIS M 132 WALDWICK AVENUE WALDWICK, NJ 132 WALDWICK AVENUE	07463	342000 233300 575300	1320314	1320314 00 1320314	318429 318428 636857	339427 344030 683457	330100 330100 660200
51 19 001225	50X100 2 LT 2SFG1 .1148	2	CLUTTERBUCK, JEFFREY 136 WALDWICK AVENUE WALDWICK, NJ 136 WALDWICK AVENUE	07463	243000 163700 406700	933377	933377 00 933377	225109 225108 450217	239953 243207 483160	233300 233300 466600
51 21 000000	75X100 3LT 1SFG1 .1722	2	SHERIFF, MICHAEL A & LISA 138 WALDWICK AVE WALDWICK, NJ 138 WALDWICK AVENUE	07463	252000 168400 420400	964818	964818 00 964818	232692 232691 465383	248036 251399 499435	241200 241200 482400
51 24 000000	75X100 3LT 1.5SFG1 .1722	2	CHEN, SHI & YANMIN HU 139 MANHATTAN AVENUE WALDWICK, N.J. 139 MANHATTAN AVENUE	00660 07463	239400 256400 495800	1137861	1137861 00 1137861	274426 274425 548851	292522 296488 589010	284500 284500 569000
51 27 001228	75X100 3LT 1.5SFG1 .1722	2	DEWEIL, RALPH & JOANN 137 MANHATTAN AVE WALDWICK NJ 137 MANHATTAN AVENUE	00660 07463	269300 315500 584800	1342116	1342116 00 1342116	323687 323687 647374	345032 349710 694742	335500 335500 671000
51 30 000000	75X100 3LT 2SFG1 .1722	2	MATTHEWS, S. & GEORGATOS, M. 133 MANHATTAN AVE WALDWICK, NJ 133 MANHATTAN AVENUE	07463	299200 216200 515400	1182843	1182843 00 1182843	285274 285274 570548	304086 308209 612295	295700 295700 591400
51 33 000000	75X100 3LT 1SF .1722	2	LAM, JONATHAN P & VAN ECK, ERICA 131 MANHATTAN AVE WALDWICK, NJ 131 MANHATTAN AVENUE	07463	315000 243500 558500	1281758	1281758 00 1281758	309130 309130 618260	329515 333983 663498	320400 320400 640800
51 36 001231	50X100 2 LT 2SFG1 .1148	2	LIN, DONG XING 127 MANHATTAN AVE WALDWICK, NJ 127 MANHATTAN AVENUE	07463	270000 169400 439400	1008423	1008423 00 1008423	243208 243208 486416	259246 262761 522007	252100 252100 504200
51 38 001232	50X100 2 LT 2SFG1 .1148	2	LYNCH, DANIEL & JUDITH 125 MANHATTAN AVENUE WALDWICK, N.J. 125 MANHATTAN AVENUE	01175 07463	270000 138900 408900	938426 V1	938426 -25000 913426	220077 220076 440153	235001 238272 473273	228400 228400 456800

6823700

15660395

00

25000

15635395

7541340

8094055

7817600

Block No. Lot No. Qualification Account No.	Land Dimensions Building Description Additional Lots Acreage	Prop. Class	Owner's Name Address City State Property Location	Billing Code Zip Code	Land Improvement Exemption Net Total	2025 Property Tax Special Dist	2025 Total Tax Deduction Net Tax	Amt.Billed 2025 1st Q 2nd Q Total	2nd Half 2025 3rd Q 4th Q Total	Preliminary 2026 Tax 1st Q 2nd Q Total
51 40 001233	100X100 4LT 2SFG2 .2296	2	SYRACUSE, JOSEPH JOHN & KATHLEEN 123 MANHATTAN AVENUE WALDWICK, N.J. 123 MANHATTAN AVENUE	07463	360000 303200 663200	1522044	1522044 00 1522044	367082 367081 734163	391288 396593 787881	380500 380500 761000
51 44 001234	75X100 3LT 2SFG1 .1722	2	MARTUCCI, DOMENICK & IRENE 119 MANHATTAN AVENUE WALDWICK NJ 119 MANHATTAN AVENUE	01175 07463	315000 152800 467800	1073601	1073601 00 1073601	258928 258927 517855	276002 279744 555746	268400 268400 536800
52 1 000000	75X100 3 LT 2SFG1 .1722	2	BUKHARI, ADIL 120 LINCOLN PLACE WALDWICK, NJ 120 LINCOLN PLACE	07463	315000 194300 509300	1168844	1168844 00 1168844	281898 281897 563795	300487 304562 605049	292200 292200 584400
52 4 000000	75X100 3 LT 2SFG1 .1722	2	ISHIYAMA, TAKESHI & HIROMI 124 LINCOLN PLACE WALDWICK, N.J. 124 LINCOLN PLACE.	00105 07463	315000 191200 506200	1161729	1161729 00 1161729	280182 280182 560364	298658 302707 601365	290400 290400 580800
52 7 001237	75X100 3 LT 2SF .1722	2	TIEDEMANN, PATRICK & MARISCO, JENNIFER 126 LINCOLN PLACE WALDWICK, NJ 126 LINCOLN PLACE	07463	315000 217100 532100	1221170	1221170 00 1221170	294518 294517 589035	313939 318196 632135	305300 305300 610600
52 10 000000	100X100 4LT 2SFG1 .2296	2	HIGHLEY, ROBERT S. & DEBORAH A. 130 LINCOLN PL WALDWICK NJ 130 LINCOLN PLACE	07463	360000 201600 561600	1288872	1288872 00 1288872	310846 310845 621691	331344 335837 667181	322200 322200 644400
52 14 000103	50X100 2 LT 2SFG1 .1148	2	GRAJEDA, YASDELLY & CURIALES, OSUNA 132 LINCOLN PL WALDWICK, NJ 132 LINCOLN PLACE	07463	270000 258500 528500	1212908	1212908 00 1212908	292525 292525 585050	311815 316043 627858	303200 303200 606400
52 16 000000	50X100 2 LT 2SFG1 .1148	2	BOFFALO, EDWARD & IACOVACCI, LAURA E 134 LINCOLN PL WALDWICK, NJ 134 LINCOLN PLACE	07463	256500 241200 497700	1142222	1142222 00 1142222	275477 275477 550954	293643 297625 591268	285600 285600 571200
52 18 000000	50X100 2 LT 2SFG1 .1148	2	FUHRMAN, CHRISTINE K 136 LINCOLN PL WALDWICK, NJ 136 LINCOLN PLACE	07463	243000 215600 458600	1052487	1052487 00 1052487	253835 253835 507670	270574 274243 544817	263100 263100 526200
52 20 000000	100X100 2SFG1 .2296	2	OROZCO, DANIEL G & NATALI A 140 LINCOLN PL WALDWICK, NJ 140 LINCOLN PLACE	07463	288000 249300 537300	1233104	1233104 00 1233104	297396 297395 594791	317007 321306 638313	308300 308300 616600
52 24 000000	100X100 4LT 2SFG2 .2296	2	ROHANI, SAYED M 139 WALDWICK AVENUE WALDWICK, NJ 139 WALDWICK AVENUE	07463	288000 326700 614700	1410737	1410737 00 1410737	340237 340236 680473	362673 367591 730264	352700 352700 705400
52 28 000000	50X100 2 LT 1.5SFG1 .1148	2	MONTUFAR, ERVIN 3545 N 17TH PLAZA # 205 OMAHA, NE 135 WALDWICK AVENUE	68116-2811	243000 196900 439900	1009571	1009571 00 1009571	243485 243485 486970	259541 263060 522601	252400 252400 504800
52 30 001241	50X100 2 LT 2SFG1 .1148	2	VALENTE, ALBINA TRSTE 15 BLUE HERON DR TOMS RIVER, NJ 131 WALDWICK AVENUE	08753	256500 198700 455200	1044684	1044684 00 1044684	251954 251953 503907	268568 272209 540777	261200 261200 522400
52 32 000106	50X100 2 LT 1SFG1 .1148	2	PRICE, THOMAS P. & VICTORIA R. 133 WALDWICK AVENUE WALDWICK NJ 133 WALDWICK AVENUE	00660 07463	270000 265900 535900	1229891	1229891 00 1229891	296621 296621 593242	316181 320468 636649	307500 307500 615000

7308000

16771864

00

00

16771864

8089960

8681904

8386000

Block No. Lot No. Qualification Account No.	Land Dimensions Building Description Additional Lots Acreage	Prop. Class	Owner's Name Address City State Property Location	Billing Code Zip Code	Land Improvement Exemption Net Total	2025 Property Tax Special Dist	2025 Total Tax Deduction Net Tax	Amt.Billed 2025 1st Q 2nd Q Total	2nd Half 2025 3rd Q 4th Q Total	Preliminary 2026 Tax 1st Q 2nd Q Total
52 34 000000	50X100 2 LT 2SFG1 .1148	2	HOM, PHILIP & ROXANA 129 WALDWICK LN WALDWICK, NJ 129 WALDWICK AVENUE	07463	270000 228000 498000	1142910	1142910 00	275643 275643 551286	293820 297804 591624	285700 285700 571400
52 36 000000	50X100 2 LT 2SFG1 .1148	2	LUCSKAY, ANDREW M & DIANA M 127 WALDWICK AVEUNE WALDWICK, NJ 127 WALDWICK AVENUE	07463	270000 191300 461300	1058684	1058684 00	255330 255329 510659	272167 275858 548025	264700 264700 529400
52 38 000000	75X100 3LT 2SFG1 .1722	2	TSAKALIS, THEODOROS & JULIA 125 WALDWICK AVENUE WALDWICK, NJ 125 WALDWICK AVENUE	07463	315000 255900 570900	1310216	1310216 00	315994 315993 631987	336831 341398 678229	327600 327600 655200
52 41 000000	50X100 2 LT 1.5SFG1 .1148	2	HILDEBRAND, SPENCER T & PAULA H 123 WALDWICK AVE WALDWICK, NJ 123 WALDWICK AVENUE	07463	270000 184600 454600	1043307	1043307 00	251621 251621 503242	268214 271851 540065	260800 260800 521600
52 43 000000	50X100 2 LT 1.5SFG1 .1148	2	FARLEY, ROBERT F & AMY D 121 WALDWICK AVE WALDWICK, NJ 121 WALDWICK AVENUE	07463 00660	270000 205100 475100	1090355	1090355 00	262968 262968 525936	280309 284110 564419	272600 272600 545200
52 45 000000	50X100 2 LT 1.5SFG1 .1148	2	MILLER, ROBERT & ARLENE 119 WALDWICK AVE WALDWICK, NJ 119 WALDWICK AVENUE	07463	270000 214900 484900	1112846	1112846 00	268393 268392 536785	286091 289970 576061	278200 278200 556400
53 1 \01247	50X100 2 LT 1SF .1148	2	TERRIZZI, ANNETTE R 122 BERGEN AVE WALDWICK, NJ 122 BERGEN AVENUE	07463	270000 213700 483700	1110092	1110092 00	267728 267728 535456	285383 289253 574636	277500 277500 555000
53 3 001248	50X100 2 LT 1SF .1148	2	LEONARD, PATRICK 124 BERGEN AVE WALDWICK, NJ 124 BERGEN AVENUE	07463	270000 190600 460600	1057077	1057077 00	254942 254942 509884	271754 275439 547193	264300 264300 528600
53 5 000000	50X100 2 LT 1SFG1 .1148	2	WEKARSKI PAUL & DANA 126 BERGEN AVENUE WALDWICK, NJ 126 BERGEN AVENUE	07463	270000 169500 439500	1008653	1008653 00	243264 243263 486527	259305 262821 522126	252200 252200 504400
53 7 000000	50X100 2 LT 1SF .1148	2	FEY, TRACY & SANCHEZ, BRENT 128 BERGEN AVE WALDWICK, NJ 128 BERGEN AVENUE	07463	270000 163000 433000	993735	993735 00	239666 239665 479331	255470 258934 514404	248400 248400 496800
53 9 001251	50X100 2 LT 1SF .1148	2	STOKES, DOUGLAS & SARA 130 BERGEN AVENUE WALDWICK, NJ 130 BERGEN AVENUE	07463	270000 199200 469200	1076814	1076814 00	259703 259702 519405	276828 280581 557409	269200 269200 538400
53 11 001252	75X100 3LT 1SFG1 .1722	2	TALKIEWICZ, JOSEPH 132 BERGEN AVENUE WALDWICK, NJ 132 BERGEN AVENUE	07463	315000 311500 626500	1437818	1437818 00	346768 346768 693536	369635 374647 744282	359500 359500 719000
53 14 000000	50X100 2 LT 1SFG1 .1148	2	SALERNO, ROCCO & DANIELLE & FRANCESCA 134 BERGEN AVE WALDWICK, NJ 134 BERGEN AVENUE	07463	270000 149800 419800	963441	963441 00	232360 232359 464719	247682 251040 498722	240900 240900 481800
53 16 000000	50X100 2 LT 1SF .1148	2	LEE, KYU CHUL & KYUNG SOOK 136 BERGEN AVENUE WALDWICK, NJ 136 BERGEN AVENUE	07463 00660	270000 186000 456000	1046520	1046520 00	252396 252396 504792	269040 272688 541728	261600 261600 523200

Block No. Lot No. Qualification Account No.	Land Dimensions Building Description Additional Lots Acreage	Prop. Class	Owner's Name Address City State Property Location	Billing Code Zip Code	Land Improvement Exemption Net Total	2025 Property Tax Special Dist	2025 Total Tax Deduction Net Tax	Amt.Billed 2025 1st Q 2nd Q Total	2nd Half 2025 3rd Q 4th Q Total	Preliminary 2026 Tax 1st Q 2nd Q Total
53 18 000000	50X100 2 LT 2SF .1148	2	THOMAS, NIDISH & MINTY 138 BERGEN AVENUE WALDWICK, NJ 138 BERGEN AVENUE	07463	256500 285800 542300	1244579	1244579 00 1244579	300163 300163 600326	319957 324296 644253	311100 311100 622200
53 20 000000	50X100 2 LT 1SF .1148	2	VERGARA, BORIS & ZAMIRA JOSEFINA 140 BERGEN AVENUE WALDWICK, NJ 140 BERGEN AVENUE	07463	243000 248200 491200	1127304	1127304 00 1127304	271880 271879 543759	289808 293737 583545	281800 281800 563600
53 22 000000	50X100 2 LT 1SF .1148	2	AYALA, ABRAHAM & RAMIREZ, JENNY R 142 BERGEN AVE WALDWICK, NJ 142 BERGEN AVENUE	07463	216000 187300 403300	925574	925574 00 925574	223227 223226 446453	237947 241174 479121	231400 231400 462800
53 24 000000	50X100 2 LT 1SFG1 .1148	2	EUBANKS, RUTH-AN & BRANDON 139 LINCOLN PL WALDWICK, NJ 139 LINCOLN PLACE	07463	216000 191900 407900	936131	936131 00 936131	221345 221345 442690	245089 248352 493441	234000 234000 468000
53 26 000000	75X100 3 LT. 1SFG1 .1722	2	SCHLESINGER, DAVIS 137 LINCOLN PLACE OAKLAND, NJ 137 LINCOLN PLACE	07463	283500 137800 421300	966884	966884 00 966884	233190 233189 466379	248567 251938 500505	241700 241700 483400
53 29 000000	75X100 3LT 1SFG1 .1722	2	KELLER, WILLIAM S. & MARIE A. 135 LINCOLN PLACE WALDWICK, N.J. 135 LINCOLN PLACE	01175 07463	299200 175500 474700	1089437	1089437 00 1089437	262747 262746 525493	280073 283871 563944	272400 272400 544800
53 32 001259	75X100 3LT 1.5SFG1 .1722	2	ORSINI, THOMAS J & ANNUNZIATA, ALYSSA 131 LINCOLN PL WALDWICK, NJ 131 LINCOLN PLACE	07463	315000 229000 544000	1248480	1248480 00 1248480	301104 301104 602208	320960 325312 646272	312100 312100 624200
53 35.01 000000	75X100 3LT 2SFG2 .1722	2	SANCHEZ, C.R. & SCIOLARO, M. 127 LINCOLN PL WALDWICK, NJ 127 LINCOLN PLACE	07463	360000 213900 573900	1317101	1317101 00 1317101	317654 317654 635308	338601 343192 681793	329300 329300 658600
53 39 001262	75X100 3LT 1SFG2 .1722	2	JOHN, BRIAN & DIANA YANEZ 123 LINCOLN PL WALDWICK, NJ 123 LINCOLN PLACE	07463	315000 596400 911400	2091663	2091663 00 2091663	504460 504460 1008920	537726 545017 1082743	522900 522900 1045800
53 42 000000	50X100 2 LT 2SFG1 .1148	2	YUMUL, RONALD F & EMIKO Y 121 LINCOLN PLACE WALDWICK, NJ 121 LINCOLN PLACE	07463	270000 213200 483200	1108944	1108944 00 1108944	267452 267451 534903	285088 288953 574041	277200 277200 554400
53 44 000000	75X100 3LT 1SFG2 .1722	2	PRICE, SAMANTHA TAMSEN 119 LINCOLN PLACE WALDWICK, NJ 119 LINCOLN PLACE	07463	315000 219400 534400	1226448	1226448 00 1226448	295791 295790 591581	315296 319571 634867	306600 306600 613200
54 1 000000	50X100 2 LT 1SF .1148	2	COZZUPOLI, SALVATORE & TONI 170 SUMMIT AVE WALDWICK, NJ 170 SUMMIT AVENUE	07463	270000 254900 524900	1204646	1204646 00 1204646	290533 290532 581065	309691 313890 623581	301200 301200 602400
54 3 000000	50X100 2 LT 1SFG1 .1148	2	CAMISA, JAMES D. & CATHERINE I. 172 SUMMIT AVE WALDWICK NJ 172 SUMMIT AVENUE	01175 07463	256500 165300 421800	968031	968031 00 968031	233467 233466 466933	248862 252236 501098	242000 242000 484000
54 5 000000	50X100 2 LT 1.5SF .1148	2	174 SUMMIT AVENUE CO. 174 SUMMIT AVENUE WALDWICK, NJ 174 SUMMIT AVENUE	07463	270000 188000 458000	1051110	1051110 00 1051110	253503 253503 507006	270220 273884 544104	262800 262800 525600

7192300

16506332

00

00

16506332

7953024

8553308

8253000

Block No. Lot No. Qualification Account No.	Land Dimensions Building Description Additional Lots Acreage	Prop. Class	Owner's Name Address City State Property Location	Billing Code Zip Code	Land Improvement Exemption Net Total	2025 Property Tax Special Dist	2025 Total Tax Deduction Net Tax	Amt.Billed 2025 1st Q 2nd Q Total	2nd Half 2025 3rd Q 4th Q Total	Preliminary 2026 Tax 1st Q 2nd Q Total
54 7 001268	50X100 2 LT 1SF .1148	2	LIN, WEI 176 SUMMIT AVE WALDWICK, NJ 176 SUMMIT AVENUE	07463	270000 353800 623800	1431621	1431621 00 1431621	345274 345273 690547	368042 373032 741074	357900 357900 715800
54 9 000000	75X100 3LT 1SF .1722	2	PILLARI, CHARLES & DAMIANO, KARLI 178 SUMMIT AVE WALDWICK, NJ 178 SUMMIT AVENUE	07463	315000 244100 559100	1283135	1283135 00 1283135	309462 309462 618924	329869 334342 664211	320800 320800 641600
54 12	50X100 1.5SFG1 .1148	2	OHI, MARKUS 180 SUMMIT AVE WALDWICK, NJ 180 SUMMIT AVENUE	07463	270000 229500 499500	1146353	1146353 00 1146353	276474 276473 552947	294705 298701 593406	286600 286600 573200
54 14 000000	75X100 3LT 1SFG2 .1722	2	SHIM, BUMSUK & COURTNEY M 182 SUMMIT AVE WALDWICK, NJ 182 SUMMIT AVENUE	07463	315000 220000 535000	1227825	1227825 00 1227825	296123 296122 592245	315650 319930 635580	307000 307000 614000
54 17 000000	50X100 2 LT 1SFG1 .1148	2	DUNN, FRANCES 186 SUMMIT AVE WALDWICK, NJ 186 SUMMIT AVENUE	07463	256500 153300 409800	940491	940491 00 940491	226825 226824 453649	241782 245060 486842	235100 235100 470200
54 19	50X100 1SFG1 .1148	2	TAVITIAN, EDWARD & DIANE 190 SUMMIT AVE WALDWICK, N.J. 188 SUMMIT AVENUE	07463	243000 209400 452400	1038258	1038258 00 1038258	250404 250403 500807	266916 270535 537451	259600 259600 519200
54 21	75X100 .1722	2	TAVITIAN, EDWARD & DIANE 190 SUMMIT AVE WALDWICK, NEW JERSEY 190 SUMMIT AVENUE	07463	252000 432100 684100	1570010	1570010 00 1570010	378650 378649 757299	403619 409092 812711	392500 392500 785000
54 24 000000	75X100 3LT 1.5SFG1 .1722	2	MILLIGAN, KEVIN 141 BERGEN AVENUE WALDWICK, NJ 141 BERGEN AVENUE	07463	252000 253400 505400	1159893	1159893 00 1159893	279739 279739 559478	298186 302229 600415	290000 290000 580000
54 27 000000	75X100 3LT 1.5SFG1 .1722	2	IBALIO, EDWIN & EMELIE 139 BERGEN AVENUE WALDWICK, NJ 139 BERGEN AVENUE	07463	283500 191400 474900	1089896	1089896 00 1089896	262858 262857 525715	280191 283990 564181	272500 272500 545000
54 30 000000	50X100 2 LT 1.5SFG1 .1148	2	BARTLETT, CHRISTOPHER & VALERIE 135 BERGEN AVENUE WALDWICK, NJ 135 BERGEN AVENUE	01175 07463	256500 137700 394200	904689	904689 00 904689	218190 218190 436380	232578 235731 468309	226200 226200 452400
54 32 001275	50X100 2 LT 1SF .1148	2	STALLARD, STEVEN M & SUSAN 133 BERGEN AVE WALDWICK, NJ 133 BERGEN AVENUE	02640 07463	270000 216900 486900	1117436	1117436 00 1117436	269500 269499 538999	287271 291166 578437	279400 279400 558800
54 34 001276	50X100 2 LT 1SF .1148	2	LEFELT, MARK & BARBARA 131 BERGEN AVENUE WALDWICK, NJ 131 BERGEN AVENUE	07463	270000 165500 435500	999473	999473 00 999473	241050 241049 482099	256945 260429 517374	249900 249900 499800
54 36 000000	50X100 2 LT 1SFG1 .1148	2	CASTRO, MARIEL P. & MADDEN PETER H. 129 BERGEN AVE WALDWICK, NJ 129 BERGEN AVENUE	07463	270000 168300 438300	1005899	1005899 00 1005899	242599 242599 485198	258597 262104 520701	251500 251500 503000
54 38 000000	50X100 1SFG1 .1148	2	KADAPURE, TEJASWI & APHALE, NIKHIL 127 BERGEN AVENUE WALDWICK, NJ 127 BERGEN AVENUE	07463	270000 216700 486700	1116977	1116977 00 1116977	269389 269388 538777	287153 291047 578200	279200 279200 558400

6985600

16031956

00

00

16031956

7733064

8298892

8016400

Block No. Lot No. Qualification Account No.	Land Dimensions Building Description Additional Lots Acreage	Prop. Class	Owner's Name Address City State Property Location	Billing Code Zip Code	Land Improvement Exemption Net Total	2025 Property Tax Special Dist	2025 Total Tax Deduction Net Tax	Amt.Billed 2025 1st Q 2nd Q Total	2nd Half 2025 3rd Q 4th Q Total	Preliminary 2026 Tax 1st Q 2nd Q Total
54 40 000000	62X100 2.5LT 1.5SFG1 .1423	2	ROMANO, JOSEPH A. & SANDRA 125 BERGEN AVE WALDWICK NJ 125 BERGEN AVENUE	07463	293400 246300 539700	1238612	1238612 00 1238612	298724 298724 597448	318423 322741 641164	309700 309700 619400
54 43 000000	62X100 2.5LT 1.5SFG1 .1423	2	HARVELL, CALVIN E & LORI ANN 123 BERGEN AVE WALDWICK, NJ 123 BERGEN AVENUE	07463	291600 333500 625100	1434605	1434605 00 1434605	335587 335587 671174	379215 384216 763431	358700 358700 717400
54 45 000000	50X100 2 LT 1SFG1 .1148	2	MCGOVERN, KAYLA M & DURAN, RYAN 121 BERGEN AVE WALDWICK, NJ 121 BERGEN AVENUE	07463	270000 232100 502100	1152320	1152320 00 1152320	277913 277912 555825	296239 300256 596495	288100 288100 576200
55 9 000000	150XIRR 5.5LT 1.5SF .0000	2	JIMENEZ, RAYMOND JR & CLAIRE 167 SUMMIT AVE WALDWICK NJ 167 SUMMIT AVENUE	00660 07463	365100 283900 649000	1489455	1489455 00 1489455	359222 359221 718443	382910 388102 771012	372400 372400 744800
55 14 000000	235XIRR 1SFBG2 .0000	2	PADULA, ROBERTO & LINDA B. 171 SUMMIT AVENUE WALDWICK, NEW JERSEY 171 SUMMIT AVENUE	00660 07463	328100 213400 541500	1242743	1242743 00 1242743	299721 299720 599441	319485 323817 643302	310700 310700 621400
59 1 000000	75 X IRR. 5 LT 1SFBG1 .0000	2	BELHACHEM, GISELE & YOUSSEF 143 BERGEN AVENUE WALDWICK, NJ 143 BERGEN AVENUE	07463	304300 256700 561000	1287495	1287495 00 1287495	310514 310513 621027	330990 335478 666468	321900 321900 643800
59 7 000000	75X155 4.5LTS 1SFBG2 .2669	2	WAIN, CHRISTOPHER ARTHUR ETAL 147 BERGEN AVENUE WALDWICK, NJ 147 BERGEN AVENUE	07463	295900 237000 532900	1223006	1223006 00 1223006	294961 294960 589921	314411 318674 633085	305800 305800 611600
59 10 000000	75X134 3LT 2SFG2 .2307	2	TOSKOS, CHRISTOPHE 149 BERGEN AVENUE WALDWICK NJ 149 BERGEN AVENUE	01175 07463	346300 388900 735200	1687284	1687284 00 1687284	406934 406933 813867	433768 439649 873417	421800 421800 843600
59 13 000000	75X100 3LT 2SFG1 .1722	2	RIZZOTTI, ROBERT C. & VIRGINIA 151 BERGEN AVENUE WALDWICK NJ 151 BERGEN AVENUE	01175 07463	338200 224200 562400	1290708	1290708 00 1290708	311289 311288 622577	331816 336315 668131	322700 322700 645400
59 16 001286	75X91 3 LT 2SF2G .1567	2	HARSTEAD, JAMES A. & CINDY 153 BERGEN AVENUE WALDWICK NJ 153 BERGEN AVENUE	07463	306200 274200 580400	1332018	1332018 00 1332018	321252 321251 642503	342436 347079 689515	333000 333000 666000
59 19 000000	63XIRR 2 LT 2SFG1 .0000	2	HANNIGAN, KATHLEEN 159 BERGEN AVE WALDWICK, NJ 159 BERGEN AVENUE	07463	270600 264700 535300	1228514	1228514 00 1228514	296289 296288 592577	315827 320110 635937	307100 307100 614200
59 21 000000	108XIRR 1SFG1 .0000	2	HOLMES, KELLI MARIE 161 BERGEN AVE WALDWICK, NJ 161 BERGEN AVENUE	07463	321800 196700 518500	1189958	1189958 00 1189958	286990 286990 573980	305915 310063 615978	297500 297500 595000
59 26 000000	47X120 2.5LT 1SF .1295	2	TAWFIK, KAREEM 112 SHERIDAN AVE WALDWICK, NJ 112 SHERIDAN AVENUE	07463	265900 274900 540800	1241136	1241136 00 1241136	299333 299333 598666	319072 323398 642470	310300 310300 620600
60 1 000000	104X100 4LT 2SFG1 .2388	2	SPISHOCK, DANIEL & ROSE, MELISSA 158 BERGEN AVE WALDWICK, NJ 158 BERGEN AVENUE	07463	366500 316100 682600	1566567	1566567 00 1566567	377819 377819 755638	402734 408195 810929	391600 391600 783200

Block No. Lot No. Qualification Account No.	Land Dimensions Building Description Additional Lots Acreage	Prop. Class	Owner's Name Address City State Property Location	Billing Code Zip Code	Land Improvement Exemption Net Total	2025 Property Tax Special Dist	2025 Total Tax Deduction Net Tax	Amt.Billed 2025 1st Q 2nd Q Total	2nd Half 2025 3rd Q 4th Q Total	Preliminary 2026 Tax 1st Q 2nd Q Total
60 6 000000	80X100 3 LT 1SFG2 .1837	2	CORSARO, JOANNE REME ETAL 129 HUDSON AVENUE WALDWICK, NJ 129 HUDSON AVENUE	07463	328000 242800 570800	1309986	1309986 00 1309986	315938 315938 631876	336772 341338 678110	327500 327500 655000
60 10 000000	60X100 2.5LT 2SFG1 .1377	2	GALANG, JOSEPH & NGUYEN, ANNA 127 HUDSON AVE WALDWICK, NJ 127 HUDSON AVENUE	07463	291000 317100 608100	1395590	1395590 00 1395590	336584 336583 673167	358779 363644 722423	348900 348900 697800
60 13 000000	60X100 2.5LT 2SFG1 .1377	2	CHAN, KRISTINE L 125 HUDSON AVE WALDWICK, NJ 125 HUDSON AVENUE	07463	291000 242900 533900	1225301	1225301 00 1225301	295514 295514 591028	315001 319272 634273	306300 306300 612600
60 16 000000	80X100 3LT 1SFG1 .1837	2	DE PHILLIPS, STEPHEN M. & MARY C. 121 HUDSON AVENUE WALDWICK, N.J. 121 HUDSON AVENUE	02640 07463	328000 192600 520600	1194777	1194777 00 1194777	288152 288152 576304	307154 311319 618473	298700 298700 597400
60 20 000114	80X100 3LT 1SFG2 .1837	2	DISALVO, ROBERT A. & LORE A. 117 HUDSON AVENUE WALDWICK NJ 117 HUDSON AVENUE	01175 07463	328000 222400 550400	1263168	1263168 00 1263168	304647 304646 609293	324736 329139 653875	315800 315800 631600
60 24 000000	100X100 4LT 2SFG1 .2296	2	CONSIGLIO, JOSEPH & KELLY 94 SHERIDAN AVE WALDWICK, NJ 94 SHERIDAN AVENUE	07463	328500 595300 923800	2120121	2120121 00 2120121	511324 511323 1022647	545042 552432 1097474	530000 530000 1060000
60 29 000000	80X100 3LT 1SFG1 .1837	2	GALLAGHER, THOMAS & KERRIE 96 SHERIDAN AVE WALDWICK, NJ 96 SHERIDAN AVENUE	07463	295200 312100 607300	1393754	1393754 00 1393754	336141 336140 672281	358307 363166 721473	348400 348400 696800
60 33 000000	60X100 2.5LT 1SFG1 .1377	2	DOMBI, CARL & GEANNEMARIE 98 SHERIDAN AVENUE WALDWICK, NJ 98 SHERIDAN AVENUE	07463	261900 449500 711400	1632663	1632663 00 1632663	393760 393760 787520	419726 425417 845143	408200 408200 816400
60 36 000000	60X100 2.5LT 2SFG1 .1377	2	FORTINO, MICHAEL D. & JODI L. 100 SHERIDAN AVENUE WALDWICK, N.J. 100 SHERIDAN AVENUE	01175 07463	261900 229700 491600	1128222	1128222 00 1128222	272101 272100 544201	290044 293977 584021	282100 282100 564200
60 39 001298	80X100 3LT 2SFG1 .1837	2	KHACHERIAN, GARABED & CRYSTAL A 102 SHERIDAN AVENUE WALDWICK, NJ 102 SHERIDAN AVENUE	07463	295200 291000 586200	1345329	1345329 00 1345329	324462 324462 648924	345858 350547 696405	336300 336300 672600
60 43 001299	80X100 3LT 2SFG1 .1837	2	VOSSELER, NOELLE & KEVIN 110 SHERIDAN AVE WALDWICK, NJ 110 SHERIDAN AVENUE	07463	295200 237700 532900	1223006	1223006 00 1223006	294961 294960 589921	314411 318674 633085	305800 305800 611600
61 1 000000	80X100 3 LT 1.5SFG2P .1837	2	VILLAR, AMAURY & CASTRO, JAIDY 111 HUDSON AVE WALDWICK, NJ 111 HUDSON AVENUE	07463	328000 328200 656200	1505979	1505979 00 1505979	363207 363207 726414	387158 392407 779565	376500 376500 753000
61 5 001301	100X100 4LT 2SFG1 .2296	2	MINNICH, JOVITA 109 HUDSON AVE WALDWICK, NJ 109 HUDSON AVENUE	01175 07463	359400 207900 567300	1301954	1301954 00 1301954	314001 314000 628001	334707 339246 673953	325500 325500 651000
61 10 000000	80X100 3.5LT 2SFG1 .1837	2	PARHAM, KEVIN & DENISE 105 HUDSON AVENUE WALDWICK, NJ 105 HUDSON AVENUE	07463	328000 257600 585600	1343952	1343952 00 1343952	324130 324129 648259	345504 350189 695693	336000 336000 672000

8446100

19383802

00

00

19383802

9349836

10033966

9692000

Block No. Lot No. Qualification Account No.	Land Dimensions Building Description Additional Lots Acreage	Prop. Class	Owner's Name Address City State Property Location	Billing Code Zip Code	Land Improvement Exemption Net Total	2025 Property Tax Special Dist	2025 Total Tax Deduction Net Tax	Amt.Billed 2025 1st Q 2nd Q Total	2nd Half 2025 3rd Q 4th Q Total	Preliminary 2026 Tax 1st Q 2nd Q Total
61 14 000000	80X100 3LT 2SFG1 .1837	2	BUFIS, VINCENT M & MICHELE 103 HUDSON AVE WALDWICK, NJ 103 HUDSON AVENUE	07463	328000 263300 591300	1357034	1357034 00 1357034	327285 327284 654569	348867 353598 702465	339300 339300 678600
61 18 000000	60X100 2.5LT 2SFG1 .1377	2	AZIMOV, MASHKUR & AZIMOVA, MADINA 101 HUDSON AVE WALDWICK, NJ 101 HUDSON AVENUE	07463	291000 311800 602800	1383426	1383426 00 1383426	333650 333650 667300	355652 360474 716126	345900 345900 691800
61 21 000000	.23 AC 2.5LT 2SFG1 .2300	2	RAMSDEN, ADAM & VALENCIA, ELENA 99 HUDSON AVENUE WALDWICK, NJ 99 HUDSON AVENUE	07463	291000 255200 546200	1253529	1253529 00 1253529	302322 302322 604644	322258 326627 648885	313400 313400 626800
61 26 001307	100X100 4LT 1SFLG .2296	2	DEGIOVINE, RICHARD JR & LISA 78 SHERIDAN AVE WALDWICK, NJ 78 SHERIDAN AVENUE	07463	328500 364500 693000	1590435	1590435 00 1590435	383576 383575 767151	408870 414414 823284	397600 397600 795200
61 31 001308	60X100 2.5LT 2SFG1 .1377	2	VACHA, ADISAK & VACHARASATIARA, M. 80 SHERIDAN AVENUE WALDWICK NJ 80 SHERIDAN AVENUE	00660 07463	261900 280700 542600	1245267	1245267 00 1245267	300329 300329 600658	320134 324475 644609	311300 311300 622600
61 34 001309	60X100 2.5LT 2SFG1 .1377	2	WHYTE, CHARLES A. & SHARON A. 82 SHERIDAN AVENUE WALDWICK, N.J. 82 SHERIDAN AVENUE	01175 07463	261900 181000 442900	1016456	1016456 00 1016456	245146 245145 490291	261311 264854 526165	254100 254100 508200
61 37 000000	70X100 3LT 2SFG1 .1607	2	CHRISTIENSEN, M. & NELIGAN, J 84 SHERIDAN AVE WALDWICK, NJ 84 SHERIDAN AVENUE	07463	281900 238500 520400	1194318 v1	1194318 -25000 1169318	281792 281791 563583	300786 304949 605735	292300 292300 584600
61 41 000000	60X100 2.5LT 2SFG1 .1377	2	VARGAS, JORGE L. & DIANA L. 88 SHERIDAN AVE WALDWICK, NJ 88 SHERIDAN AVENUE	07463	261900 258400 520300	1194089	1194089 00 1194089	287986 287986 575972	306977 311140 618117	298500 298500 597000
61 44 000000	60X100 2.5LT 2SFG1 .1377	2	ALGURAM, ROMEENA 90 SHERIDAN AVE WALDWICK, NJ 90 SHERIDAN AVE	07463	261900 219000 480900	1103666	1103666 00 1103666	266179 266178 532357	283731 287578 571309	275900 275900 551800
62 1 000000	80X100 3 LT +60X100 4LT 2SFG1 40 TENANT .1837	2	CONLEY, MARC & TRICIA 93 HUDSON AVENUE WALDWICK, NJ 93 HUDSON AVENUE	00660 07463	339300 229700 569000	1305855	1305855 00 1305855	314942 314941 629883	335710 340262 675972	326500 326500 653000
62 5 000000	100X100 4LT 1.5SF .2296	2	ALES, ANTOINETTE 91 HUDSON AVENUE WALDWICK, N.J. 91 HUDSON AVENUE	01175 07463	365000 169300 534300	1226219	1226219 00 1226219	295735 295735 591470	315237 319512 634749	306600 306600 613200
62 10 000116	100X100 4LT 2SFG2 .2296	2	NOBLIA, PAULO, & ATTANASIO, ALYSSA 85 HUDSON AVE WALDWICK, NJ 85 HUDSON AVENUE	07463	365000 239400 604400	1387098	1387098 00 1387098	334536 334535 669071	356596 361431 718027	346800 346800 693600
62 15 000000	40X100 1.5LT 2SFG1 .0918	2	PIERRO, THOMAS L. & CLAUDIA 83 HUDSON AVE WALDWICK, NJ 83 HUDSON AVENUE	07463	254000 216800 470800	1080486	1080486 00 1080486	260588 260588 521176	277772 281538 559310	270100 270100 540200
62 17 000000	40X100 1.5LT 1.5SFG1 .0918	2	MENDOZA, RAMON L. & MARIA DULCE A. 81 HUDSON AVE WALDWICK NJ 81 HUDSON AVENUE	01175 07463	254000 186600 440600	1011177	1011177 00 1011177	243872 243872 487744	259954 263479 523433	252800 252800 505600

7559500

17349055

00

25000

17324055

8355869

8968186

8662200

Block No. Lot No. Qualification Account No.	Land Dimensions Building Description Additional Lots Acreage	Prop. Class	Owner's Name Address City State Property Location	Billing Code Zip Code	Land Improvement Exemption Net Total	2025 Property Tax Special Dist	2025 Total Tax Deduction Net Tax	Amt.Billed 2025 1st Q 2nd Q Total	2nd Half 2025 3rd Q 4th Q Total	Preliminary 2026 Tax 1st Q 2nd Q Total
62 19 000000	66XIRR 3LT 1SF .0000	2	ROTH, JOHN & JOANNE 79 HUDSON AVENUE WALDWICK, N.J. 79 HUDSON AVENUE	01977 07463	316900 198300 515200	1182384	1182384 00 1182384	285164 285163 570327	303968 308089 612057	295600 295600 591200
62 23 000000	30XIRR 2LT 1SF .0000	2	FOLWELL, SUZANNE H 56 SHERIDAN AVENUE WALDWICK, N.J. 56 SHERIDAN AVENUE	02640 07463	246900 233000 479900	1101371	1101371 00 1101371	265625 265625 531250	283141 286980 570121	275300 275300 550600
62 25 000000	55X100 2 LT 1.5SFG2 .1263	2	SILEBI, JORGE & LILIANA 58 SHERIDAN AVENUE WALDWICK, N.J. 58 SHERIDAN AVENUE	00660 07463	253600 370100 623700	1431392	1431392 00 1431392	345218 345218 690436	367983 372973 740956	357800 357800 715600
62 28 001319	55X100 2 LT 1.5SFG1 .1263	2	EISENMANN, SUSSANA V 60 SHERIDAN AVENUE WALDWICK, NJ 60 SHERIDAN AVENUE	07463	253600 219400 473000	1085535	1085535 00 1085535	260145 260145 520290	280731 284514 565245	271400 271400 542800
62 31 000000	55X100 2 LT 1.5SF .1263	2	ALLEN, JASON W & GRACE 62 SHERIDAN AVE WALDWICK, NJ 62 SHERIDAN AVENUE	07463	253600 199600 453200	1040094	1040094 00 1040094	250847 250846 501693	267388 271013 538401	260000 260000 520000
62 33 000000	80X100 3LT 1SFG1 .1837	2	SHAO-BERKERY, DOMINICK & ANTHONY 66 SHERIDAN AVE WALDWICK, NJ 66 SHERIDAN AVENUE	07463	295200 229600 524800	1204416	1204416 00 1204416	285164 285163 570327	314946 319143 634089	301100 301100 602200
62 37 001322	60X100 1SFG1 .1377	2	COGHLAN, STEVEN C. & NANCY T. 68 SHERIDAN AVENUE WALDWICK, N.J. 68 SHERIDAN AVENUE	00660 07463	261900 262700 524600	1203957	1203957 00 1203957	290366 290366 580732	309514 313711 623225	301000 301000 602000
64 1 000000	5X75 .0086	15C	WALDWICK BORO MUNICIPAL BLDG PROSPECT STREET WALDWICK, NJ BERGEN AVENUE	07463	*EXEMPT*	00	00 00 00	00 00 00	00 00 00	00 00 00
64 2 000117	100X100 4LT .2296	2	GYSIN, TIMOTHY C 146 BERGEN AVE WALDWICK, NJ 146 BERGEN AVENUE	07463	292000 318200 610200	1400409	1400409 00 1400409	337746 337746 675492	360018 364899 724917	350100 350100 700200
64 6 000000	50X100 2 LT. 1SF .1148	2	STERANCSAK, MARK & ANDREA M. 148 BERGEN AVE WALDWICK, NJ 148 BERGEN AVENUE	07463	245200 183100 428300	982949	982949 00 982949	237064 237064 474128	252697 256124 508821	245700 245700 491400
64 8 000000	75X100 3LT 2SFG1 .1722	2	CROTTY, TERRI-ANNE 150 BERGEN AVE WALDWICK, NJ 150 BERGEN AVENUE	07463	302800 284000 586800	1346706	1346706 00 1346706	324794 324794 649588	346212 350906 697118	336700 336700 673400
64 11 000000	75X100 3LT 2SFG1 .1722	2	HUMMEL, PAUL & PATRICIA 8 TOBOGGAN RIDGE RD SADDLE RIVER, NJ 152 BERGEN AVENUE	07458	318700 364200 682900	1567256	1567256 00 1567256	377986 377985 755971	402911 408374 811285	391800 391800 783600
64 14 000000	80XIRR 3LT 2SFG1 .0000	2	NAJEMIAN, GARY P 130 HUDSON AVENUE WALDWICK, NJ 130 HUDSON AVENUE	07463	319100 294400 613500	1407983	1407983 00 1407983	339573 339572 679145	361965 366873 728838	352000 352000 704000
64 18 000000	.1286 AC 2.5LT 2SFG1 .1286	2	BOYD, PETER & ALLISON 128 HUDSON AVE WALDWICK, NJ 128 HUDSON AVENUE	07463	283200 332000 615200	1411884	1411884 00 1411884	340514 340513 681027	362968 367889 730857	353000 353000 706000

7131300

16366336

00

00

16366336

7880406

8485930

8183000

Block No. Lot No. Qualification Account No.	Land Dimensions Building Description Additional Lots Acreage	Prop. Class	Owner's Name Address City State Property Location	Billing Code Zip Code	Land Improvement Exemption Net Total	2025 Property Tax Special Dist	2025 Total Tax Deduction Net Tax	Amt.Billed 2025 1st Q 2nd Q Total	2nd Half 2025 3rd Q 4th Q Total	Preliminary 2026 Tax 1st Q 2nd Q Total
64 21 000000	62XIRR 2.5LT 2SFG1 .0000	2	DECICCO, FRANK & JANINE 126 HUDSON AVE WALDWICK, NJ 126 HUDSON AVENUE	07463	276600 261600 538200	1235169	1235169 00 1235169	297894 297894 595788	317538 321843 639381	308800 308800 617600
64 24 000000	75X100 3LT 2SFG1 .1722	2	DI CANIO, MICHAEL E & JILL E 149 LINCOLN PL WALDWICK, NJ 149 LINCOLN PLACE	00660 07463	302800 222300 525100	1205105	1205105 00 1205105	290643 290643 581286	309809 314010 623819	301300 301300 602600
64 27 000000	100X100 4LT 2SFG1 .2296	2	PETROSI, GINA & GARY HIGGINS 147 LINCOLN PL WALDWICK, NJ 147 LINCOLN PLACE	07463	328500 288200 616700	1415327	1415327 00 1415327	341344 341343 682687	363853 368787 732640	353800 353800 707600
64 31 000000	100X100 4LT 1.5SFG2 .2296	2	WOOD, NICHOLAS & REBECCA 145 LINCOLN PLACE WALDWICK, NJ 145 LINCOLN PLACE	07463	292000 219300 511300	1173434	1173434 00 1173434	283005 283004 566009	301667 305758 607425	293400 293400 586800
64 35	5X75 .0086	15C	WALDWICK BORO MUNICIPAL BLDG WALDWICK, NJ LINCOLN PLACE	07463	*EXEMPT*	00	00 00 00	00 00 00	00 00 00	00 00 00
65 1	5X75 .0086	15C	WALDWICK BORO MUNICIPAL BUILDING PROSPECT STREET WALDWICK, NJ LINCOLN PLACE	07463	*EXEMPT*	00	00 00 00	00 00 00	00 00 00	00 00 00
65 2 000000	75X100 3 LT .1722	2	BAILEY, THOMAS W & PATRICIA 142 LINCOLN PL WALDWICK, NJ 142 LINCOLN PLACE	01175 07463	255000 177200 432200	991899	991899 00 991899	239223 239223 478446	254998 258455 513453	248000 248000 496000
65 5 000118	75X100 3 LT 2SFG1 .1722	2	AJAMIAN, GREGORY K & ELIZABETH 146 LINCOLN PLACE WALDWICK, NJ 146 LINCOLN PLACE	01003 07463	286900 193100 480000	1101600	1101600 00 1101600	265680 265680 531360	283200 287040 570240	275400 275400 550800
65 8 000000	75X100 3LT 2SFG1 .1722	2	WEINKAUFF, KEVIN & JENNIFER 150 LINCOLN PL WALDWICK, NJ 150 LINCOLN PLACE	07463	302800 253300 556100	1276250	1276250 00 1276250	307802 307801 615603	328099 332548 660647	319100 319100 638200
65 11 000000	80X107 1LT .1965	2	SERGHE, MARIAN & GEORGIANA R 120 HUDSON AVENUE WALDWICK, NJ 120 HUDSON AVENUE	07463	339800 397800 737600	1692792	1692792 00 1692792	408262 408261 816523	435184 441085 876269	423200 423200 846400
65 15 000000	62XIRR 2.5LT 2SFG1 .0000	2	PROMAGAN, ANUCHA & MARIA JOSELYN P. 118 HUDSON ST WALDWICK, NJ 118 HUDSON AVENUE	01175 07463	299900 283200 583100	1338215	1338215 00 1338215	322746 322746 645492	344029 348694 692723	334600 334600 669200
65 18 000000	62XIRR 3LT 2SFG1 .0000	2	DIETEL, KEITH & CONCETTA 116 HUDSON AVE WALDWICK, NJ 116 HUDSON AVENUE	01175 07463	292100 285400 577500	1325363	1325363 00 1325363	319647 319646 639293	340725 345345 686070	331300 331300 662600
65 21 000000	75X100 3LT 2SFG1 .1722	2	GARCIA-MESA, ANDRES & CINDY 147 WALDWICK AVE WALDWICK, NJ 147 WALDWICK AVENUE	07463	302800 275300 578100	1326740	1326740 00 1326740	319979 319978 639957	341079 345704 686783	331700 331700 663400
65 24 000000	50X100 2 LT 1SFG1 .1148	2	CORKILL, JEFFREY & TERRI 143 WALDWICK AVE WALDWICK, NJ 143 WALDWICK AVE	07463	245200 187800 433000	993735	993735 00 993735	239666 239665 479331	255470 258934 514404	248400 248400 496800

6568900

15075629

00

00

15075629

7271775

7803854

7538000

Block No. Lot No. Qualification Account No.	Land Dimensions Building Description Additional Lots Acreage	Prop. Class	Owner's Name Address City State Property Location	Billing Code Zip Code	Land Improvement Exemption Net Total	2025 Property Tax Special Dist	2025 Total Tax Deduction Net Tax	Amt.Billed 2025 1st Q 2nd Q Total	2nd Half 2025 3rd Q 4th Q Total	Preliminary 2026 Tax 1st Q 2nd Q Total
65 26 000000	75X100 2 LT 1SFG1 .1722	2	HANSEN, WAYNE TRSTE 141 WALDWICK AVE WALDWICK, NJ 141 WALDWICK AVE	07463	255000 179300 434300	996719	996719 00 996719	240385 240385 480770	256237 259712 515949	249200 249200 498400
66 2 000000	80X100 1SF .1837	2	CAPOZZI III, FRANK, STEPHANIE (ETALS) 140 WALDWICK AVE WALDWICK, NJ 140 WALDWICK AVENUE	07463	255000 192700 447700	1027472	1027472 00 1027472	247802 247802 495604	264143 267725 531868	256900 256900 513800
66 5 000000	50X100 2 LT 1SF .1148	2	142 WALDWICK AVENUE CO. 142 WALDWICK AVE WALDWICK, NJ 142 WALDWICK AVENUE	07463	245200 247300 492500	1130288	1130288 00 1130288	272599 272599 545198	290575 294515 585090	282600 282600 565200
66 7 000000	50X100 2 LT 1SF .1148	2	PRASAD, GOPAL & SHALIEY K. 144 WALDWICK AVE WALDWICK, NJ 144 WALDWICK AVENUE	07463	258900 236700 495600	1137402	1137402 00 1137402	274315 274314 548629	292404 296369 588773	284400 284400 568800
66 9 001349	82XIRR 3LT 2SFG1 .0000	2	PORRES, LUIS & CAROLYNN 114 HUDSON AVE WALDWICK, NJ 114 HUDSON AVENUE	00660 07463	322100 256300 578400	1327428	1327428 00 1327428	320145 320144 640289	341256 345883 687139	331900 331900 663800
66 13 000000	62XIRR 2.5LT 1SF .0000	2	BAILEY, MARK & ROMANO, JOYCE 112 HUDSON AVE WALDWICK, NJ 112 HUDSON AVENUE	07463	292900 208500 501400	1150713	1150713 00 1150713	277525 277525 555050	295826 299837 595663	287700 287700 575400
66 16 000000	61XIRR 2.5LT 2SFG1 .0000	2	VIGGIANO, KIM F 110 HUDSON AVE WALDWICK, NJ 110 HUDSON AVENUE	07463	281000 304600 585600	1343952	1343952 00 1343952	324130 324129 648259	345504 350189 695693	336000 336000 672000
66 19 000000	50X100 2 LT 1SFG1 .1148	2	DATTOLI, CHRISTINE M 145 MANHATTAN AVENUE WALDWICK, NJ 145 MANHATTAN AVENUE	07463	258900 211100 470000	1078650	1078650 00 1078650	260145 260145 520290	277300 281060 558360	269700 269700 539400
66 21 000000	50X100 2 LT 1SFG1 .1148	2	SIRARD, JOAN M 143 MANHATTAN AVENUE WALDWICK, N.J. 143 MANHATTAN AVENUE	00660 07463	245200 202700 447900	1027931	1027931 00 1027931	247913 247913 495826	264261 267844 532105	257000 257000 514000
66 23 000000	50X100 2 LT 1.5SFG1 .1148	2	RAMIREZ, JUAN & CARMEN & ORTIZ, C. 141 MANHATTAN AVENUE WALDWICK, NJ 141 MANHATTAN AVENUE	07463	218000 256900 474900	1089896	1089896 00 1089896	262858 262857 525715	280191 283990 564181	272500 272500 545000
66 25	5X75 .0086	15C	WALDWICK BORO MUNICIPAL BLDG WALDWICK, NJ MANHATTAN AVENUE	07463	*EXEMPT*	00	00 00 00	00 00 00	00 00 00	00 00 00
67 2 000000	50 X IRR 2 LT 2SFG1 .0000	2	ANTZOULIDES, HELEN & ANDERSON, ROSE M 140 MANHATTAN AVE WALDWICK NJ 140 MANHATTAN AVENUE	00660 07463	218000 184900 402900	924656	924656 00 924656	223006 223005 446011	237711 240934 478645	231200 231200 462400
67 4 000000	75X100 3 LT 1SFG1 .1722	2	ADAMS, DAVID 142 MANHATTAN AVE WALDWICK, NJ 142 MANHATTAN AVENUE	07463	286900 238300 525200	1205334	1205334 00 1205334	290699 290698 581397	309868 314069 623937	301300 301300 602600
67 7 000000	60XIRR 2.5LT 1SFG1 .0000	2	SHAH, PARESH I & AMI DULLA 104 HUDSON AVENUE WALDWICK, NJ 104 HUDSON AVENUE	07463	271200 243800 515000	1181925	1181925 00 1181925	285053 285052 570105	303850 307970 611820	295500 295500 591000

6371400

14622366

00

00

14622366

7053143

7569223

7311800

