

NEW JERSEY PROPERTY TAX SYSTEM LEGEND

PART 1		PART 2		Exempt Property Identification Codes	
CODE	NAME OF OWNER	PRINCIPLE USE OR PURPOSE	CODE		
01	Federal Government	01 General Government	055	Parsonage	640 Club
02	State Government	02 Military Purposes	059	Rabbi Residence	643 Club House
03	County Government	03 Education	080	Farm	646 Golf Course
04	Municipal Government	04 Health & Welfare Etal.	083	Barn	649 Drum & Bugle Corps
05	Del. Riv. & Bay Authority	05 Penal Institutions	086	Shed	652 Beach
06	Del. Riv. Basin Comm.	06 Police, Fire, Rescue	089	Tool Shed	655 Marina
07	Del. Riv. Joint Toll Bridge Comm.	07 Transportation	094	Dedicated Open Space	658 Boathouse
08	Del. Riv. Port Authority	08 Utilities	095	Vacant Land	661 Life Guard Station
09	Del. Valley Reg. Plan. Comm.	09 Conservation	097	Disabled Veteran	664 Bath House
10	N.J. Turnpike Authority	10 Religious and Charitable	098	Widow of Serviceman or Disabled Veteran	667 Boardwalk
11	Garden State Pkwy. Comm.	11 Burial Grounds	100	VFW/ A.M. Leg	670 Boardwalk, Amusement
12	Interstate Sanitation Comm.	12 Civic and other Social Activities	101	Burial Ground	673 Booth
13	Mid. Atl. State Air Poll. Ctrl Comm.	13 Redevel. And Rehabilitation	106	Cemetery	676 Refreshment Stand
14	N.Y.- N.J. Trans. Agency	14 Remediation	111	Crematory	679 Restaurant
15	Palisades Int. Park Comm.	15 Housing and Mtg Fin. Project	116	Graveyard	682 Comfort Station
16	Port Authority of N.Y.-N.J.	16 Urban Enterprize Zone	121	Mausoleum	701 Highway
17	Tri-State Comm	17 C. 441 P.L. 1991	201	Radio Station	702 Tunnel
18	S. Jersey Port Comm.	18 Railroad	204	Radar	704 Road
19	Waterfront Comm. of N.Y.	19 Recreation	207	Radio Tower	707 Parkway
20	Charitable & Non-Profit Org.	20 Medical Office/ HEZ	220	Filtering Plant	710 Thoroughfare
21	Fraternal Organizations		223	Pumping Station	713 Circle
22	Veterans Organizations		226	Reservoir	716 Island
23	Religious Organizations		229	Well	719 Jug Handle
24	Other		232	Water Supply	722 Medial Strip
25	Atlantic City Expressway		235	Water Tank	725 Overpass
26	N.J. Sports & Exposition Authority		238	Water Tower	726 Playground
27	N.J. Econ. Dev. Authority		241	Water Tower Booster Station	728 Right of Way
28	County Food Dist. Authority		244	Water Plant	730 Traffic Island
29	Urban Renewal Entity		247	Water Stand Pipe	731 Traffic Triangle
30	CRDA- Casino Redev. Authority		250	Sewage Treatment	740 Toll Booth
31	N.J. Education Facilities Authority		254	Sewage Disposal	743 Toll Plaza
32	Hackensck Mead. Comm		256	Sanitary Landfill	746 Sidewalk
33	County Improvement Authority		258	Drainage	749 Lighting Standards
34	N.J. Natural Land Tr./ Natur. Cons		270	Atomic Energy Plant	752 Service Area
35	N.J. House and Mtg. Fin. Agency		280	Oil Tank	760 Gate House
36	N.J. Transit		283	Incinerator	763 Garage
37	County Park Commission		286	Mosquito Control	766 Highway Plant
38	County Utilities Authority		289	Dog Pound	769 Inspection Station
39	County Housing Authority		301	Hospital	772 Weighing Station
40	Municipal Housing Authority		304	Clinic	780 Parking Area
41	Municipal Utilities Authority		306	Mediaci Office/ HEZ	789 Brownsfields
42	Municipal Improvement Authority		307	Health Center	790 Commmerc. \ Indust. Purpose
43	Municipal Parking Authority		308	County Food Dist. Facility	795 Vehicle Terminal
44	Patco		309	Rescue Mission	801 Airport
45	S. Jersev Transportation Authority		310	Red Cross Facility	805 Air Facility
					810 Air Terminal
					815 Observation Tower
					840 Railroad
					845 Railroad Station
					850 Railroad Depot
					880 Navigation Tower
					901 Lake
					905 Pond
					906 Pool
					909 River
					913 Creek
					917 Canal
					921 Canal Feeder
					925 Canal House
					929 Tidewater Basin
					933 Water Way
					937 Watershed
					940 Vehicle Bridge
					944 Foot Bridge
					948 Bridge Steps
					949 Footpath
					950 Flood Control Dam
					960 Dock Bulkhead
					964 Dock Lock
					968 Dock Port
					980 Lockhouse
					984 Lighthouse
					988 Marine Elevator
					991 Revenue Allocation District
					992 Marine Terminal
					993 Urban Renewal Entity
					994 5 Yr. Tax Agreement
					995 Atlantic City Expressway
					996 Riparian Grant
					997 Residence
					998 Urban Renewal
					999 Public Housing

**TABLE OF AGGREGATES
OF TAXABLE AND EXEMPT PROPERTY IN THE TAXING DISTRICT OF WALLINGTON**

FOR 2025

(1) VALUE OF LAND	801,951,300
(2) VALUE OF IMPROVEMENTS	965,797,700
(3) TOTAL VALUE LAND & IMPRVMT EXCL 2ND CLASS RR	1767,749,000
(4) TAX VALUE MACH,IMPLMNT & EQUIPT OF TELEPHONE, PETROLEUM REFINERIES MISCELLANEOUS	1,693,768
(5) EXEMPTIONS	
POLLUTION CONTROL (RS 54:4-3.56)	
FIRE SUPPRESSION (RS 54:4-3.13)	
FALLOUT SHELTER (RS 54:4-3.48)	
WATER/SEWAGE FAC. (RS 54:4-3.59)	
UEZ ABATEMENT (RS 54:4-3.139)	
HOME IMPROVEMENT (RS 54:4-3.72)	
MULTI FAMILY (RS 54:4-3.121)	
CL 4 ABATEMENT (RS 54:4-3.95)	
RENEWABLE ENERGY (RS 54:4-3.113)	
DWELL ABATEMENT (RS 40A:21-5)	
DWELL EXEMPTION (RS 40A:21-5)	
NEW DWL/CONV ABATE (RS 40A:21-5)	
NEW DWL/CONV EXEM (RS 40A:21-5)	
MUL DWELL EXEM (RS 40A:21-6)	
MUL DWELL ABATE (RS 40A:21-6)	
COM/IND EXEMPTION (RS 40A:21-7)	
TOTAL	
(5A) DEDUCTIONS ALLOWED (C.73,L.1976)	
NBR VETERANS	65
NBR VETERANS WIDOWS	23
TOTAL	88
NBR SENIOR CITIZENS	28
NBR DISABLED PERSONS	4
NBR SURVIVING SPOUSE	1
TOTAL	121
(6) NET VALUATION TAXABLE	1769,442,768
(7) TAX RATE - GENL TAX RATE PER \$100 TAXABLE VALUE	1.950
(8) RATIO - AVERAGE RATIO OF ASSESSED TO TRUE VALUE OF REAL PROPERTY	103.57%
(9A) UEZ EXPIRED (-)	
(9B) TRUE VALUE CL II RR PROPERTY (+)	
(10) EQUALIZATION	-55,424,011
(11) NET VALUE ON WHICH COUNTY TAXES ARE APPORTIONED	1,714,018,757
(12) APPORTIONMENT OF TAXES	
TOTAL CNTY TAX APPRT	3,828,739.28
ADJUSTMENTS	
CNTY EQUAL TBL APPL (+ OR -)	
APPEALS & CORR. (+ OR -)	9,107.30
NET CNTY TAX APPOR	3,819,631.98
LESS EXCESS STATE AID	

(13) VALUATION OF EXEMPT PROPERTY	
PUBLIC SCHOOL PROP	32,283,700
OTHER SCHOOL PROP	4,359,400
PUBLIC PROP	41,317,400
CHURCH & CHARITABLE PROP	16,015,700
CEMETERY & GRAVEYARD	
OTHER EXEMPT PROP	8,967,500
TOTAL VALUE	102,943,700

(14) MISC REVENUE FOR SUPPORT OF BUDGET	
SURPLUS REVENUE APPROPRIATED	1,400,000.00
MISC REVENUE ANTICIPATED	2,224,705.81
RECEIPT FROM DELINQUENT TAX & LIEN	293,774.22
TOTAL MISCELLANEOUS REVENUE	3,918,480.03

(15) APPORTIONMENT OF TAXES		
ITEM	AMOUNT	RATE
NET CNTY TX LESS ST AID	3,819,631.98	.216
COUNTY LIBRARY TAX		
COUNTY HEALTH TAX		
COUNTY OPEN SPACE	171,401.88	.010
DISTRICT SCHOOL TAX	17,880,251.00	1.011
CONSOLIDATED SCHOOL TAX		
REGIONAL SCHOOL TAX		
MUNICIPAL OPEN SPACE		
MUNICIPAL LIBRARY TAX	546,550.44	.030
LOCAL MUNCPL PURPOSE TAX	12,085,911.42	.683
TOTAL TAX LEVY	34,503,746.72	
AUTHORIZED RATE		1.950

(16) REAL PROPERTY CLASSIFICATION SUMMARY	
ITEMS	TAX VALUE
1. VACANT LAND	35 66,886,100
2. RESIDENTIAL	2,179 1270,706,800
3A. FARM (REGULAR)	
3B. FARM (QUALIFIED)	
4A. COMMERCIAL	160 182,132,400
4B. INDUSTRIAL	33 100,922,600
4C. APARTMENT	20 147,101,100
TOTAL CLASS 4A,4B,4C	430,156,100
TOTAL ALL CLASSES	1767,749,000


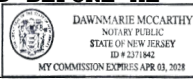
STATE OF NEW JERSEY BERGEN

COUNTY

I (WE) _____ ASSESSOR(S) OF THE
TAXING DISTRICT OF WALLINGTON DO SWEAR (OR AFFIRM)
THAT THE FOREGOING TAX LIST AND TAX DUPLICATE CONTAIN THE
VALUATIONS OF ALL THE PROPERTY LIABLE TO TAXATION IN THE TAXING
DISTRICT IN WHICH I (WE) AM (ARE) TAX ASSESSOR(S), AND THAT
SUCH PROPERTY HAS BEEN VALUED WITHOUT FAVOR OR PARTIALITY AT
ITS TAXABLE VALUE AND I (WE) HAVE ALLOWED ONLY SUCH EXEMPTIONS
AND DEDUCTIONS AS ARE PRESCRIBED BY LAW

I (WE) DO FURTHER SWEAR (OR AFFIRM) THAT, FOR THE TAX YEAR 2025,
I (WE) HAVE COMPLETED AND PUT INTO OPERATION A DISTRICT-WIDE
ADJUSTMENTS OF REAL PROPERTY TAXABLE VALUATIONS AND SUCH TAXABLE
VALUATIONS CONFORM TO THE PERCENTAGE LEVEL ESTABLISHED FOR SUCH
YEAR FOR EXPRESSING THE TAXABLE VALUE OF REAL PROPERTY IN THE
COUNTY.

SWORN AND SUBSCRIBED BEFORE ME

ASSESSOR(S)

CERTIFICATION BY COUNTY BOARD

THIS IS TO CERTIFY THAT THE FOREGOING IS A TRUE AND
COMPLETE RECORD OF THE TAXES ASSESSED FOR THE YEAR 2025 IN THE
TAXING DISTRICT OF WALLINGTON COUNTY OF
BERGEN, NEW JERSEY, AND THAT \$ 1,769,442,768 IS THE
NET VALUATION TAXABLE AND 1,714,018,757 IS THE NET VALUATION
ON WHICH COUNTY TAXES AND REGIONAL OR CONSOLIDATED SCHOOL TAXES
ARE APPORTIONED.

ATTEST: _____ PRESIDENT
 _____ V. PRESIDENT
 _____ COMMISSIONER
 _____ COMMISSIONER
 _____ COMMISSIONER
 _____ COMMISSIONER
 _____ COMMISSIONER
 _____ COMMISSIONER

TAX ADMINISTRATOR
COUNTY BOARD OF TAXATION

TAXING DISTRICT 65 WALLINGTON			2025	TAX	LIST	DISTRICT	SUMMARY	COUNTY 02	BERGEN	08/01/25	
	CLASSIFICATION	NO. OF PARCELS	LAND VALUE		IMPROVEMENT VALUE		TOTAL VALUE	BOOK VALUE OF TANG PERS PROP	EXEMPTION AMOUNT	NET TAXABLE VALUE	
1	VACANT LAND	35	66,886,100		0		66,886,100		0	66,886,100	
2	RESIDENTIAL	2,179	547,571,600		723,135,200		1,270,706,800		0	1,270,706,800	
3A	FARM (REGULAR)	0	0		0		0		0	0	
3B	FARM (QUALIFIED)	0	0		0		0		0	0	
4A	COMMERCIAL	160	90,069,200		92,063,200		182,132,400		0	182,132,400	
4B	INDUSTRIAL	33	35,172,000		65,750,600		100,922,600		0	100,922,600	
4C	APARTMENT	20	62,252,400		84,848,700		147,101,100		0	147,101,100	
CLASS 4 TOTAL		213	187,493,600		242,662,500		430,156,100		0	430,156,100	
RATABLE TOTAL		2,427	801,951,300		965,797,700		1,767,749,000		0	1,767,749,000	
5A	CLASS 1 RAILROAD	2	0		0		0		0	0	
5B	CLASS 2 RAILROAD	1	0		0		0		0	0	
RAILROAD TOTAL		3	0		0		0		0	0	
6A	TELEPHONE	1						1,693,768		1,693,768	
6B	PETROL REFINRIES	0						0		0	
6C	MISCELLANEOUS	0						0		0	
PUBLIC UTIL. TOTAL		1						1,693,768		1,693,768	
15A	PUBLIC SCHOOL	3	7,862,400		24,421,300		32,283,700		0	32,283,700	
15B	OTHER SCHOOL	1	507,800		3,851,600		4,359,400		0	4,359,400	
15C	PUBLIC PROPERTY	44	29,416,400		11,901,000		41,317,400		0	41,317,400	
15D	CHARITABLE	9	3,521,400		12,494,300		16,015,700		0	16,015,700	
15E	CEMETERY	0	0		0		0		0	0	
15F	MISCELLANEOUS	17	3,355,600		5,611,900		8,967,500		0	8,967,500	
EXEMPT TOTAL		74	44,663,600		58,280,100		102,943,700		0	102,943,700	
----- D E D U C T I O N S -----			----- E X E M P T I O N S -----			-----		----- E X E M P T I O N S -----		-----	
CLASSIFICATION		NO. OF DEDUCTS	DEDUCTION AMOUNT	CLASSIFICATION		NO. OF PARCELS	EXEMPTION AMOUNT	CLASSIFICATION		NO. OF PARCELS	EXEMPTION AMOUNT
SENIOR CITIZEN		28	7,000	FIRE SUPPRESS		0	0	DWELL ABATE		0	0
DISABLED PERSON		4	1,000	POLLUTION CNTRL		0	0	DWELL EXEMP		0	0
SURVIVING SPOUSE		1	250	FALLOUT SHELTER		0	0	NEW DWEL/CONV ABAT		0	0
VETERAN		65	16,250	WATER/SEWAGE FAC		0	0	NEW DWEL/CONV EXMT		0	0
WIDOW OF VETERAN		23	5,750	HOME IMPROVEMENT		0	0	MUL DWELL EXEMP		0	0
				CLASS 4 ABATEMENT		0	0	MUL DWELL ABATE		0	0
				MULTI-FAMILY DWELL		0	0	COM/IND EXEMP		0	0
				UEZ ABATEMENT		0	0	RENEWABLE ENERGY		0	0


I ASSESSOR OF THE TAXING DISTRICT OF WALLINGTON DO SWEAR (OR AFFIRM) THAT THE FOREGOING
TAX LIST AND TAX DUPLICATE CONTAIN THE VALUATIONS OF ALL THE PROPERTY LIABLE TO TAXATION IN THE TAXING DISTRICT IN WHICH I AM TAX
ASSESSOR, AND THAT SUCH PROPERTY HAS BEEN VALUED WITHOUT FAVOR OR PARTIALITY AT ITS TAXABLE VALUE AND I HAVE ALLOWED ONLY SUCH
EXEMPTIONS AND DEDUCTIONS AS ARE PRESCRIBED BY LAW.

ASSESSOR

I DO FURTHER SWEAR (OR AFFIRM) THAT, FOR THE TAX YEAR 2025, I HAVE COMPLETED AND PUT INTO OPERATION A DISTRICT WIDE ADJUSTMENT OF
REAL PROPERTY TAXABLE VALUATIONS AND SUCH TAXABLE VALUATIONS CONFORM TO THE PERCENTAGE LEVEL ESTABLISHED FOR SUCH YEAR FOR
EXPRESSING THE TAXABLE VALUE OF REAL PROPERTY IN THE COUNTY.

SWORN AND SUBSCRIBED BEFORE ME

ASSESSOR





2025 TAX CALCULATION ACKNOWLEDGEMENT REPORT

TAXING DISTRICT 65 WALLINGTON

COUNTY 02 BERGEN

BLOCK	LOT	QUALIFIC.	PROPERTY LOCATION	CLASS	NET VAL	TAX AMOUNTS				
						TOT YEAR	1ST HALF	2ND HALF	PRELIM.	
49.05	12		33 GERANIUM PLACE	15F	599700	.00	5666.91	5666.91-	.00	*OVERBILL*
49.05	18		GERANIUM PLACE	15F	14800	.00	178.56	178.56-	.00	*OVERBILL*
53.05	2		9 LILAC LANE	15F	626300	.00	6222.97	6222.97-	.00	*OVERBILL*
72	51		MAIN AVENUE	15F	31900	.00	387.72	387.72-	.00	*OVERBILL*
72	52		CRESCENT ROAD	15F	34500	.00	418.33	418.33-	.00	*OVERBILL*

2025 TAX CALCULATION ACKNOWLEDGEMENT REPORT									
TAXING DISTRICT 65 WALLINGTON			COUNTY 02 BERGEN						
	COUNT	NET VALUE	TOTAL TAXES (GENERAL)	TOTAL TAXES (SPECIAL)	DEDUCTION AMOUNT	NET AMOUNT OF TAXES	2025 TAXES (1ST HALF)	2025 TAXES (2ND HALF)	2026 TAXES (1ST HALF)
* RATABLES *	2,427	1,767,749,000	34,471,105.50	.00	30,250.00	34,440,855.50	16,402,073.82	18,038,781.68	17,220,433.76
* RAILROADS *	3	0	.00	.00	.00	.00	.00	.00	.00
* UTILITIES *	1	1,693,768	33,028.48	.00	.00	33,028.48	18,522.80	14,505.68	16,514.24
* EXEMPTS *	74	102,943,700	.00	.00	.00	.00	12,874.49	12,874.49-	.00

TAX RATES FOR THE YEAR OF 2025

TAXING DISTRICT 65 WALLINGTON COUNTY 02 BERGEN

DESCRIPTION OF TAX	SPECIAL TAX CODE	RATE PER \$100	FLAT TAX AMOUNT
COUNTY TAX		.216	
COUNTY OPEN SPACE		.010	
DISTRICT SCHOOL TAX		1.011	
LIBRARY TAX		.030	
LOCAL MUNICIPAL TAX		.683	
MUNICIPAL OPEN SPACE		.000	

TOTAL PROPERTY TAX 2025		1.950	

SPECIAL TAX DESCRIPTION.....

* STATE AID RATE	A01	.000
------------------	-----	------

* STATE AID NOT PART OF GENERAL TAX RATE

TAX RATE EDIT AUDIT TRAIL									
CTY/ DIST	TAX YEAR	RATE SEQ	RATE DESCRIPTION	TAX RATE	FLAT AMOUNT	--SPECIAL TAX CODE	DATA-- RATE	DATA-- FLAT	INHIBIT FLAGS
0265	2025	01	COUNTY TAX	00216	000000				
0265	2025	02	COUNTY OPEN SPACE	00010	000000				
0265	2025	03	DISTRICT SCHOOL TAX	01011	000000				
0265	2025	04	LIBRARY TAX	00030	000000				
0265	2025	05	LOCAL MUNICIPAL TAX	00683	000000				
0265	2025	06	MUNICIPAL OPEN SPACE	00000	000000				
0265	2025	07	STATE AID RATE			A01	00000	000000	
				-----	-----		-----	-----	
0265	2025	00	TOTAL PROPERTY TAX 2025	1.950	.00		.000	.00	

*** TAX RATE ACCEPTED

TAXING DISTRICT NO. 65 WALLINGTON

COUNTY NO. 02 BERGEN

PAGE NO	NET TAXABLE VALUE	TOTAL TAXES (GENERAL)	TOTAL TAXES (SPECIAL)	DEDUCTION AMOUNT	NET AMOUNT OF TAXES	2025 TAXES (1ST HALF)	2025 TAXES (2ND HALF)	2026 TAXES (1ST HALF)
0001	4,050,200	78,978.90	.00	250.00	78,728.90	33,078.99	45,649.91	39,364.47
0002	7,314,800	142,638.60	.00	.00	142,638.60	62,365.89	80,272.71	71,319.32
0003	7,920,400	154,447.80	.00	.00	154,447.80	64,142.90	90,304.90	77,223.94
0004	9,765,200	190,421.40	.00	500.00	189,921.40	90,696.19	99,225.21	94,960.73
0005	7,712,400	150,391.80	.00	250.00	150,141.80	70,586.94	79,554.86	75,070.92
0006	8,232,400	160,531.80	.00	.00	160,531.80	76,077.03	84,454.77	80,265.93
0007	5,314,000	103,623.00	.00	.00	103,623.00	57,266.04	46,356.96	51,811.52
0008	5,325,400	103,845.30	.00	.00	103,845.30	57,650.36	46,194.94	51,922.67
0009	10,669,200	208,049.40	.00	.00	208,049.40	122,733.60	85,315.80	104,024.73
0010	6,230,500	121,494.75	.00	250.00	121,244.75	55,081.78	66,162.97	60,622.40
0011	7,200,400	140,407.80	.00	.00	140,407.80	61,156.83	79,250.97	70,203.93
0012	7,260,000	141,570.00	.00	500.00	141,070.00	65,047.56	76,022.44	70,535.03
0013	5,394,100	105,184.95	.00	.00	105,184.95	44,142.46	61,042.49	52,592.52
0014	7,465,100	145,569.45	.00	.00	145,569.45	61,114.32	84,455.13	72,784.77
0015	8,388,900	163,583.55	.00	.00	163,583.55	78,789.32	84,794.23	81,791.80
0016	8,022,500	156,438.75	.00	.00	156,438.75	72,825.67	83,613.08	78,219.41
0017	8,170,700	159,328.65	.00	.00	159,328.65	74,903.65	84,425.00	79,664.35
0018	6,638,400	129,448.80	.00	250.00	129,198.80	61,530.07	67,668.73	64,599.43
0019	6,739,400	131,418.30	.00	.00	131,418.30	54,698.33	76,719.97	65,709.17
0020	11,339,700	221,124.15	.00	250.00	220,874.15	103,852.11	117,022.04	110,437.13
0021	6,468,300	126,131.85	.00	750.00	125,381.85	54,824.97	70,556.88	62,690.96
0022	6,716,500	130,971.75	.00	250.00	130,721.75	56,650.45	74,071.30	65,360.91
0023	7,789,700	151,899.15	.00	.00	151,899.15	69,848.08	82,051.07	75,949.61
0024	7,441,000	145,099.50	.00	1,250.00	143,849.50	63,790.84	80,058.66	71,924.79
0025	7,920,600	154,451.70	.00	250.00	154,201.70	74,152.87	80,048.83	77,100.89
0026	6,370,600	124,226.70	.00	.00	124,226.70	54,696.63	69,530.07	62,113.40
0027	7,448,000	145,236.00	.00	.00	145,236.00	74,014.30	71,221.70	72,618.03
0028	7,769,600	151,507.20	.00	250.00	151,257.20	67,932.46	83,324.74	75,628.63
0029	6,320,600	123,251.70	.00	.00	123,251.70	53,477.35	69,774.35	61,625.88
0030	7,122,000	138,879.00	.00	250.00	138,629.00	62,206.86	76,422.14	69,314.53
0031	9,591,500	187,034.25	.00	.00	187,034.25	76,786.11	110,248.14	93,517.16
0032	3,299,300	64,336.35	.00	.00	64,336.35	26,755.67	37,580.68	32,168.18
0033	5,495,100	107,154.45	.00	250.00	106,904.45	60,613.50	46,290.95	53,452.26
0034	9,793,400	190,971.30	.00	500.00	190,471.30	98,566.10	91,905.20	95,235.70
0035	22,096,900	430,889.55	.00	.00	430,889.55	203,628.11	227,261.44	215,444.81
0036	9,971,600	194,446.20	.00	.00	194,446.20	92,306.60	102,139.60	97,223.13
0037	7,290,500	142,164.75	.00	.00	142,164.75	62,882.84	79,281.91	71,082.41
0038	9,208,200	179,559.90	.00	.00	179,559.90	79,289.25	100,270.65	89,780.00
0039	6,998,700	136,474.65	.00	500.00	135,974.65	61,675.46	74,299.19	67,987.36
0040	7,505,100	146,349.45	.00	500.00	145,849.45	73,019.48	72,829.97	72,924.77
0041	8,602,900	167,756.55	.00	250.00	167,506.55	83,354.26	84,152.29	83,753.32
0042	7,065,800	137,783.10	.00	.00	137,783.10	62,131.18	75,651.92	68,891.59
0043	8,353,300	162,889.35	.00	250.00	162,639.35	67,706.28	94,933.07	81,319.72
0044	7,218,100	140,752.95	.00	250.00	140,502.95	64,699.80	75,803.15	70,251.51
0045	7,416,600	144,623.70	.00	.00	144,623.70	69,099.86	75,523.84	72,311.88
0046	8,127,200	158,480.40	.00	.00	158,480.40	67,610.22	90,870.18	79,240.23
0047	9,067,800	176,822.10	.00	.00	176,822.10	81,768.58	95,053.52	88,411.08
0048	6,580,100	128,311.95	.00	750.00	127,561.95	56,659.79	70,902.16	63,781.02
0049	4,053,400	79,041.30	.00	250.00	78,791.30	37,857.39	40,933.91	39,395.66
0050	6,886,100	134,278.95	.00	.00	134,278.95	59,553.24	74,725.71	67,139.49
0051	12,733,100	248,295.45	.00	.00	248,295.45	114,685.15	133,610.30	124,147.75
0052	7,839,200	152,864.40	.00	.00	152,864.40	66,836.49	86,027.91	76,432.22
0053	6,494,500	126,642.75	.00	.00	126,642.75	57,755.81	68,886.94	63,321.40
0054	8,040,000	156,780.00	.00	.00	156,780.00	76,194.34	80,585.66	78,390.04
0055	7,963,000	155,278.50	.00	250.00	155,028.50	67,441.02	87,587.48	77,514.30
0056	7,257,100	141,513.45	.00	.00	141,513.45	60,696.83	80,816.62	70,756.75
0057	10,087,100	196,698.45	.00	.00	196,698.45	88,616.50	108,081.95	98,349.27
0058	8,967,100	174,858.45	.00	.00	174,858.45	88,295.09	86,563.36	87,429.26
0059	8,866,700	172,900.65	.00	250.00	172,650.65	92,784.40	79,866.25	86,325.36
0060	8,932,900	174,191.55	.00	250.00	173,941.55	89,047.55	84,894.00	86,970.80
0061	6,973,400	135,981.30	.00	.00	135,981.30	61,986.64	73,994.66	67,990.70
0062	7,871,100	153,236.45	.00	250.00	153,036.45	77,072.63	76,163.82	76,618.25
0063	8,426,900	164,324.55	.00	.00	164,324.55	73,344.31	90,980.24	82,162.29
0064	7,665,700	149,481.15	.00	.00	149,481.15	71,701.64	77,779.51	74,740.62
0065	7,861,700	153,303.15	.00	.00	153,303.15	67,858.51	85,444.64	76,651.61

TAXING DISTRICT NO. 65 WALLINGTON

COUNTY NO. 02 BERGEN

PAGE NO	NET TAXABLE VALUE	TOTAL TAXES (GENERAL)	TOTAL TAXES (SPECIAL)	DEDUCTION AMOUNT	NET AMOUNT OF TAXES	2025 TAXES (1ST HALF)	2025 TAXES (2ND HALF)	2026 TAXES (1ST HALF)
0066	9,549,800	186,221.10	.00	500.00	185,721.10	83,149.36	102,571.74	92,860.59
0067	8,623,100	168,150.45	.00	250.00	167,900.45	79,687.99	88,212.46	83,950.25
0068	9,320,700	181,753.65	.00	.00	181,753.65	85,654.21	96,099.44	90,876.86
0069	8,581,200	167,333.40	.00	250.00	167,083.40	75,762.41	91,320.99	83,541.73
0070	7,794,800	151,998.60	.00	250.00	151,748.60	66,466.61	85,281.99	75,874.34
0071	7,972,600	155,465.70	.00	.00	155,465.70	70,271.51	85,194.19	77,732.88
0072	8,301,500	161,879.25	.00	.00	161,879.25	71,310.51	90,568.74	80,939.65
0073	8,120,300	158,345.85	.00	.00	158,345.85	70,730.64	87,615.21	79,172.95
0074	8,567,000	167,056.50	.00	500.00	166,556.50	74,398.58	92,157.92	83,278.29
0075	8,183,500	159,578.25	.00	.00	159,578.25	73,754.98	85,823.27	79,789.14
0076	8,380,500	163,419.75	.00	250.00	163,169.75	76,553.99	86,615.76	81,584.91
0077	7,373,600	143,785.20	.00	.00	143,785.20	70,417.73	73,367.47	71,892.62
0078	11,698,800	228,126.60	.00	.00	228,126.60	94,289.37	133,837.23	114,063.34
0079	7,866,900	153,404.55	.00	.00	153,404.55	69,652.50	83,752.05	76,702.32
0080	10,226,600	199,418.70	.00	.00	199,418.70	100,081.27	99,337.43	99,709.37
0081	9,067,000	176,806.50	.00	.00	176,806.50	87,725.44	89,081.06	88,403.27
0082	8,687,000	169,396.50	.00	500.00	168,896.50	91,855.05	77,041.45	84,448.29
0083	9,641,600	188,011.20	.00	500.00	187,511.20	94,047.00	93,464.20	93,755.62
0084	9,743,800	190,004.10	.00	500.00	189,504.10	94,432.18	95,071.92	94,752.10
0085	9,159,700	178,614.15	.00	250.00	178,364.15	93,144.06	85,220.09	89,182.11
0086	8,960,600	174,731.70	.00	500.00	174,231.70	89,645.28	84,586.42	87,115.90
0087	8,235,500	160,592.25	.00	500.00	160,092.25	83,613.61	76,478.64	80,046.15
0088	8,951,600	174,556.20	.00	.00	174,556.20	92,714.69	81,841.51	87,278.15
0089	8,377,200	163,355.40	.00	.00	163,355.40	86,198.39	77,157.01	81,677.74
0090	8,476,400	165,289.80	.00	500.00	164,789.80	87,618.26	77,171.54	82,394.94
0091	8,938,900	174,308.55	.00	250.00	174,058.55	92,492.77	81,565.78	87,029.30
0092	8,504,200	165,831.90	.00	.00	165,831.90	85,328.56	80,503.34	82,915.97
0093	8,532,600	166,385.70	.00	.00	166,385.70	81,148.74	85,236.96	83,192.89
0094	10,807,400	210,744.30	.00	500.00	210,244.30	109,178.93	101,065.37	105,122.18
0095	6,915,700	134,856.15	.00	250.00	134,606.15	66,680.89	67,925.26	67,303.12
0096	7,184,500	140,097.75	.00	.00	140,097.75	67,089.87	73,007.88	70,048.91
0097	8,821,800	172,025.10	.00	250.00	171,775.10	81,951.37	89,823.73	85,887.58
0098	7,525,600	146,749.20	.00	.00	146,749.20	71,825.74	74,923.46	73,374.64
0099	7,363,700	143,592.15	.00	.00	143,592.15	72,886.86	70,705.29	71,796.12
0100	6,916,400	134,869.80	.00	.00	134,869.80	67,610.21	67,259.59	67,434.94
0101	8,842,800	172,434.60	.00	500.00	171,934.60	78,100.56	93,834.04	85,967.33
0102	8,568,500	167,085.75	.00	250.00	166,835.75	83,605.97	83,229.78	83,417.91
0103	22,892,100	446,395.95	.00	.00	446,395.95	238,238.38	208,157.57	223,198.00
0104	8,277,000	161,401.50	.00	.00	161,401.50	76,524.23	84,877.27	80,700.79
0105	8,252,000	160,914.00	.00	500.00	160,414.00	78,687.25	81,726.75	80,207.04
0106	7,889,200	153,839.40	.00	.00	153,839.40	75,201.25	78,638.15	76,919.72
0107	6,803,600	132,670.20	.00	500.00	132,170.20	64,207.48	67,962.72	66,085.14
0108	36,331,000	708,454.50	.00	750.00	707,704.50	448,509.41	259,195.09	353,852.29
0109	8,595,200	167,606.40	.00	.00	167,606.40	87,733.92	79,872.48	83,803.24
0110	8,122,100	158,380.95	.00	.00	158,380.95	77,331.13	81,049.82	79,190.51
0111	10,024,300	195,473.85	.00	1,000.00	194,473.85	96,562.87	97,910.98	97,236.97
0112	9,621,000	187,609.50	.00	.00	187,609.50	98,069.56	89,539.94	93,804.78
0113	9,896,000	192,972.00	.00	.00	192,972.00	101,576.00	91,396.00	96,486.03
0114	8,538,100	166,492.95	.00	.00	166,492.95	87,630.19	78,862.76	83,246.52
0115	8,723,000	170,098.50	.00	.00	170,098.50	85,252.89	84,845.61	85,049.29
0116	8,542,000	166,569.00	.00	250.00	166,319.00	93,995.17	72,323.83	83,159.52
0117	9,314,600	181,634.70	.00	250.00	181,384.70	96,499.14	84,885.56	90,692.39
0118	8,470,800	165,180.60	.00	750.00	164,430.60	86,787.56	77,643.04	82,215.35
0119	10,034,200	195,666.90	.00	.00	195,666.90	97,089.22	98,577.68	97,833.48
0120	7,959,100	155,202.45	.00	500.00	154,702.45	77,338.75	77,363.70	77,351.26
0121	10,642,600	207,530.70	.00	250.00	207,280.70	98,621.38	108,659.32	103,640.39
0122	27,411,400	534,522.30	.00	.00	534,522.30	223,862.34	310,659.96	267,261.18
0123	7,713,900	150,421.05	.00	.00	150,421.05	68,137.38	82,283.67	75,210.57
0124	7,639,000	148,960.50	.00	250.00	148,710.50	67,980.06	80,730.44	74,355.27
0125	7,760,500	151,329.75	.00	250.00	151,079.75	68,134.82	82,944.93	75,539.91
0126	8,622,100	168,130.95	.00	250.00	167,880.95	81,414.03	86,466.92	83,940.50
0127	14,307,200	278,990.40	.00	.00	278,990.40	137,823.88	141,166.52	139,495.23
0128	9,515,500	185,552.25	.00	.00	185,552.25	90,631.59	94,920.66	92,776.17
0129	10,343,600	201,700.20	.00	.00	201,700.20	93,831.94	107,868.26	100,850.13
0130	13,918,000	271,401.00	.00	.00	271,401.00	133,113.47	138,287.53	135,700.52

TAXING DISTRICT NO. 65 WALLINGTON

COUNTY NO. 02 BERGEN

PAGE NO	NET TAXABLE VALUE	TOTAL TAXES (GENERAL)	TOTAL TAXES (SPECIAL)	DEDUCTION AMOUNT	NET AMOUNT OF TAXES	2025 TAXES (1ST HALF)	2025 TAXES (2ND HALF)	2026 TAXES (1ST HALF)
0001	1,693,768	33,028.48	.00	.00	33,028.48	18,522.80	14,505.68	16,514.24
**DIST TOTAL	1,693,768	33,028.48	.00	.00	33,028.48	18,522.80	14,505.68	16,514.24

TAXING DISTRICT NO. 65 WALLINGTON

COUNTY NO. 02 BERGEN

NAME OF OWNER ADDITIONAL OWNERS	PAGE NO.	BLOCK NO.	LOT NO.	LOT QUALIF.	ACCOUNT NO.	DEED BOOK PAGE	CLASS	PROPERTY LOCATION
A & M LIVING TRUST	0117	53.06	8			05476 01511	2	4 LILAC LANE
A & P HOMES LLC	0142	64.01	18		017820	05353 01434	2	46 RESERVOIR AVENUE
A-1 GRANITE MARBLE & TILE, L.L.C.	0035	26.02	14		004320	08527 00774	4A	34 MIDLAND AVENUE
ACEVEDO, EVELYN & ABRAHANTES, JOYCE	0169	70.02	20		021320	04619 00714	2	60 KOSSUTH STREET
ACOSTA, MARCELO & KARINA	0065	43	35		008650	08188 00527	2	262 WALLINGTON AVENUE
AD ATLANTIC LLC	0066	44	2		008750	04491 01411	2	94 LOCUST AVENUE
ADAMAREK, WALDEMAR	0067	44	30		008900	02823 01224	2	263 WALLINGTON AVENUE
ADAMCZYK, IRENA	0069	45	37		009200	05458 00121	2	244 HATHAWAY STREET
ADAMKIEWICZ, LUKASZ & KAROLINA	0145	64.02	3.03			05038 00879	2	267 MT PLEASANT AVE
ADEMI, AVDULA & DHURATA	0004	7	6		000580	04908 01801	2	91 LESTER STREET
ADONIS MALLIOS, LLC	0075	47	30		010020	01679 02247	2	9 TUTTLE STREET
ADZIMA, STEPHEN & ROXANNE	0102	49.18	4.01		013870		2	1 ORCHID DRIVE
ADZIMA, STEPHEN & ROXANNE	0102	49.18	4.02				1	19 MT PLEASANT AVENUE
AGAMAN, IDA A.	0115	53.03	38		014960	08657 00379	2	73 JOHNSON AVENUE
AGAS, DANUTA	0036	28	25		004560	09118 00759	2	25 UNION BOULEVARD
AGAS, JOZEF & WIKTORIA	0104	51	2		014170	08321 00544	2	62 STRONG STREET
AGAS, JOZEF & WIKTORIA	0105	51	3		014180	03329 01414	2	68 STRONG STREET
AGUILAR, KEN C & SMILOWSKI, ZUZANNA	0098	49.15	5		013320	05413 00035	2	72 KOSTER STREET
AHMAD, IFTIKHAR & AZEEM, LUBNA	0096	49.13	16		012990	02637 01925	2	299 MAPLE AVENUE
AHMED, SABAH & ASSAR, WAGDI & WAHID	0173	71	12		021690	09223 00112	2	91 MIDLAND AVENUE
AHMED, TANOVIR & SALAM, MOHAMED & KAZI	0054	36	43		007040	04918 01329	2	215 MAPLE AVENUE
AHMEMULIC, ELVIR & IZABELA	0113	53.02	62			04655 00616	2	112 MT PLEASANT AVENUE
AHN, SANG HYUN & HEIKYUNG H	0146	64.02	16		018290	01729 01666	2	105 ALDEN STREET
AIELLO, JOSEPH M.	0088	49.09	21		011830	07973 00733	2	51 MT CEDAR AVENUE
AL SARAH LLC	0080	49.03	16		010860	05266 01763	4A	207 PATERSON AVENUE
ALARCON, GUSTAVO & HELEN	0156	65.09	5.01		019610	08576 00887	2	7 CHESTNUT STREET
ALATRASH, MOHANAD	0057	37	41		007450	02811 00465	2	213 HAYWARD PLACE
ALBERT, ERIC J.	0085	49.07	7		011500	09509 00259	2	3 JASMINE DRIVE
ALLEN, PAUL & MICHELE	0108	53.01	50				2	5 AZALEA DRIVE EAST
ALLIED WASTE PRODUCTS INC	0173	71	4		021610		4A	61 MIDLAND AVENUE
ALLIED WASTE PRODUCTS INC.	0173	71	5		021620		2	71 MIDLAND AVENUE
ALVAREZ, GONZALO & JOHANNY	0087	49.09	15		011770	08560 00778	2	118 STRONG STREET
ALVAREZ, JUAN & CARMEN	0095	49.13	11		012940	01417 00892	2	328 HAYWARD PLACE
ALVER, ERKIN	0014	14	15		001700	04656 00830	2	45 MAPLE AVENUE
AMARO, GLORINEL	0016	15	39		002050	04899 00853	2	74 WALLINGTON AVENUE
AMATO, DANUSIA	0147	65.01	9		018490	01246 02214	2	28 PARK ROW
AMISCULESEI, RADU	0080	49.03	18		010880	08818 00250	2	18 PULASKI AVENUE
ANCHOVN, TRAJCHE	0174	71	20.02			05443 00105	2	387 MAIN AVENUE
ANDES, ROBERT K. & COMUNALE, ANGELA	0136	62.02	29		017060		2	12 FRADKIN STREET
ANDROWIS, KHALDOUN & AGNES	0115	53.04	4			00823 01684	2	5 IVY LANE
ANTALA, JAY & PATEL, MANJULABEN	0047	32.04	11		006110	04155 01936	2	195 WALLINGTON AVENUE
ANTOSZ, JAN & MARIA	0011	12	30		001300	08367 00403	2	46 ANDERSON AVENUE
ANTOSZ, PIOTR & TERESA	0051	35	9		006650	08103 00464	2	137 PATERSON AVENUE
ANUNCIO, BEVERLY U & CHYNNA MAE	0116	53.04	6			04449 00314	2	1 IVY LANE
ANZELMO, JESSICA A.	0123	58	17		015640	08045 00507	2	41 MORRISSEE AVENUE
ANZO PROPERTIES, L.L.C.	0060	40	18		007980	08514 00575	4A	22 LOCUST AVENUE
APPRAJITA, L.L.C.	0078	49.02	9		010570	01577 00996	4A	245 PATERSON AVENUE
ARACE, C. M. & TOUGHMANIAN, M.	0013	14	2				2	57 MERCER STREET
ARAGON, WALTER & DIANA	0043	31	28		005430	09064 00212	2	161 HAYWARD PLACE
ARAGON, WALTER ALIPPIO & DIANA	0118	53.06	12			04719 00718	15F	12 LILAC LANE
ARGITIS, PANAGIOTIS & DIAMANTO	0064	43	3		008470		2	76 LOCUST AVENUE
ARIAS, PAOLA & ANDUJAR, JOAQUIN I	0037	29	5		004720	05531 01616	2	122 MAPLE AVENUE
ARLOTTA, JOSEPH & ANGELA	0093	49.11	29		012620		2	106 STRONG STREET
ARROYO, ANIBAL & SAINT-HILAIRE, G.	0127	60.01	5		016150	09334 00136	2	60 JORDAN AVENUE
ASHRAF, AMBREEN & ASHAN, MOHAMMAD	0083	49.05	21.01		011227	04891 01414	2	9 AZALEA DRIVE
ASSALY, LOUIS & JOANN	0010	12	1		001160		2	23 MERCER STREET
ASTIPALITIS, ANDREW & NIKKI	0137	62.03	13		017210		2	22 PLEASANT VIEW TERRACE
ATIA, MOHAMED ALI & WISSAL GAALOUL	0089	49.09	39		012010	04719 01894	2	147 MT PLEASANT AVENUE
ATTARDI, CARL A & ELIZABETH A	0087	49.09	7		011690		2	16 VETERANS COURT
AUCOIN, RICHARD	0018	17	11		002360	04566 01877	2	67 HALSTEAD AVENUE
AUGUSTYNOWICZ, KRZYSZTOF	0039	29	37		004890	08814 00945	2	163 ANDERSON AVENUE
AV WALLINGTON REALTY LLC	0119	54	12		015130	03211 01552	4A	413 PATERSON AVENUE
AWR REALTY LLC	0030	25	14		003870	02294 01403	2	111 HALSTEAD AVENUE
AWR REALTY LLC	0095	49.13	8		012910	02294 01397	2	318 HAYWARD PLACE
AYERBE, JAMIE & LEIBOWITZ, LAUREN	0003	5	22		000450	09453 00091	2	32 HAYWARD PLACE
AZALEA DR RLTY TRUST, D.JAROTSKI TRS	0083	49.05	23		011240	02850 01537	2	5 AZALEA DRIVE
AZZOLINI, DOMINICK G & DOMINICK J	0051	35	16		006720	04441 01743	2	20 DANKHOFF AVENUE
B & K HOUSING, LLC	0059	40	3		007840	01939 02016	2	250 MAPLE AVENUE

TAXING DISTRICT NO. 65 WALLINGTON

COUNTY NO. 02 BERGEN

NAME OF OWNER ADDITIONAL OWNERS	PAGE NO.	BLOCK NO.	LOT NO.	LOT QUALIF.	ACCOUNT NO.	DEED BOOK	DEED PAGE	CLASS	PROPERTY LOCATION
B & K HOUSING, LLC	0060	40	4		007850	00080	01654	4A	252 MAPLE AVENUE
BABIKIAN, YERVANT SEVAK	0122	58	2		015490	04551	00754	2	18 VAN DYKE STREET
BACIAK, MICHAL & KIELB, AGNIESZKA	0098	49.15	4		013310	04419	01792	2	68 KOSTER STREET
BACKO, DAVID & ERIN	0138	62.03	29		017360	08542	00198	2	11 MILLER STREET
BACKO, MICHAEL & DAVID	0150	65.02	11		018830	04155	00323	2	280 MAIN AVENUE
BACZA, GRACJAN & IZABELLA	0112	53.02	46			08274	00716	2	39 ROEHRS DRIVE
BACZA, HEDY D TRSTE	0095	49.13	4	0.02	012860	02540	00257	2	302 HAYWARD PLACE
BADACZEWSKI, ELIZABETH	0138	62.04	4		017420	05185	00589	2	152 JOHNSON AVENUE
BADAWY, EATIDAL ABDELMAKSoud	0022	21	8		002820	03699	00238	2	91 ANDERSON AVENUE
BAEIRA, EWA	0161	69	12		020350	02334	00613	2	24 FRANKLIN AVENUE
BAGAN, JOHN & MARIA	0136	62.03	4		017120	08823	00129	2	4 PLEASANT VIEW TERRACE
BAGATA LIMITED LIABILITY CO	0175	72	2		021910	00943	01590	4A	348 MAIN AVENUE
BAGHDADI, REDA & HUSSEIN, MOHAMED	0090	49.10	12		012150	03250	00174	2	181 MT PLEASANT AVENUE
BAGHDO, PATRICIA	0133	62.01	38		016772	09639	00228	2	232 ALDEN STREET
BAGINSKI, LUCILLE & WYZYKOWSKI, MARK	0066	44	17		008830	05422	01338	2	239 WALLINGTON AVENUE
BAGINSKI, STANLEY P. & LUCILLE	0064	43	13		008540			2	251 HAYWARD PLACE
BAGINSKI, WITOLD & ELIZABETH	0117	53.06	6			08778	00333	2	73 ROEHRS DRIVE
BAHADURI, YASMEEN & SHUKUROV, RAHMAT	0145	64.02	3	0.01		05384	01057	2	1 CEDAR ST
BAJ, STANISLAW & MARIA	0050	34	11		006450	09550	00233	2	19 DANKHOFF AVENUE
BAJEK, ANDRZEJ & ELIZABETH	0150	65.02	23	0.01	018900	08673	00441	2	19 ORCHARD STREET
BAJEK, ANDRZEJ & ELZBIETA	0080	49.03	10		010790	07798	00911	2	23 ARMM AVENUE
BAJEK, EDWARD & MARIA	0120	54	16		015170	07633	00992	2	22 JOHNSON AVENUE
BAJEK, JAN & ZOFIA	0041	30	25		005250	07545	00264	1	MAPLE AVENUE
BAJEK, JAN & ZOFIA	0041	30	26		005260	07545	00264	2	119 MAPLE AVENUE
BAK, TADEUSZ & ELZBIETA	0048	33	8		006200	07638	00396	2	25 BOND STREET
BAKALETS, ANDRIY & IRYNA	0107	52	12	0.02	014505	02421	01759	2	65 KING STREET
BAKSHI, JATINDER & NEEL	0007	10	1		000920	04599	01858	2	33 MICHAEL LANE
BALIDEMAJ, BASHKIM & VJOLLCA	0075	47	22		009930	05322	00626	2	35 TUTTLE STREET
BALL, HENRY J & TEJADA, ANNA M.	0131	62.01	2	0.02	016515	08617	00177	2	188 ALDEN STREET
BALLOVERAS, OSCAR	0100	49.16	6		013535	05068	01593	2	28 FIRST STREET
BALUT, RENE M	0100	49.16	16		013620	01532	00875	2	81 KOSTER STREET
BANAS, MONIKA	0064	43	11		008520	00666	01082	2	247 HAYWARD PLACE
BANAS, ZENON & GRAZYNA	0026	23	27		003400	08444	00711	4A	88 MERCER STREET
BANNISTER, ANN & BANNISTER, BASIL	0007	10	1		000920	00128	01814	2	40 MICHAEL LANE
BARAN, DARIUSZ	0167	70.01	59		020990	05214	00706	2	21 JACOB STREET
BARAS, JAN	0072	46	35		009590	08680	00347	2	50 TUTTLE STREET
BARDICK, JOAN & JOSEPH	0126	59	19		015990	08440	00473	2	46 MORRISSEE AVENUE
BARNA, TEREZIA	0021	20	28		002700			2	82 ANDERSON AVENUE
BARNAS, ANTHONY J AND IRENE	0107	52	17		014550			2	85 STRONG STREET
BARNAS, PATRICIA	0111	53.02	23		014840	02344	01519	2	115 JOHNSON AVENUE
BARNAT, EUGENE & DIANE M.	0084	49.06	1		011360	07788	00252	2	8 AZALEA DRIVE
BARON, JOHN & ELLEN	0088	49.09	28		011900			2	77 MT CEDAR AVENUE
BARRETO, JESSICA & CASTILLO, JAVIER	0121	56	3		015370	05099	01176	2	40 WADSWORTH STREET
BARRETT, CHANTEL	0009	10	1	C0030	000920	00975	00137	2	10 DORIS LANE
BARTNIK PROPERTIES, L.L.C.	0040	30	1		00020	08466	00479	4A	62-66 MAIN AVENUE
BARTNIK PROPERTIES, L.L.C.	0041	30	28		005280	08632	00078	4A	111 MAPLE AVENUE
BARTNIK, MATEUSZ & OTYLIA	0072	46	32		009560	04113	00605	2	131 PULASKI AVENUE
BARTOSZEWICZ, ANNA	0065	43	31		008630			2	268 WALLINGTON AVENUE
BARUA, SHO VAN & NAMEWATTIE	0111	53.02	37			08799	00245	2	56 ROEHRS DRIVE
BASSANI, JOSEPH F	0105	51	10		014250	03032	00422	2	90 STRONG STREET
BATAGLIA, MONICA A ETALS	0006	8	13		000820	05160	00819	2	23 HALSTEAD AVENUE
BAYOGLU, ABDULLAH	0076	48	15		010170	09147	00489	2	44 ALDEN STREET
BAZEL, THOMAS & MARZENNA	0128	61	4	0.02	016282	08058	00572	2	114 JOHNSON AVENUE
BAZELA, MAREK & GUGALA, BARBARA	0075	47	29		010010	00739	00107	2	13 TUTTLE STREET
BEAGIN, LINDA SPAGNONE & KEVIN	0118	53.07	1			01118	01500	2	51 ROEHRS DRIVE
BECK, MARK & LESLIE & SCARLATEL	0170	70.02	30		021415	08843	00031	2	14 KOSSUTH STREET
BEDNARZ, CELINA	0076	48	7		010090			2	14 ALDEN STREET
BEDNARZ, EDWARD & JOANNA	0023	21	28		002960			2	90 MAPLE AVENUE
BEDNARZ, EMILIA	0132	62.01	18		016680			2	33 FRADKIN STREET
BEDNARZ, KAZIMIERZ & ZOFIA	0073	46	50		009700	08332	00174	2	20 TUTTLE STREET
BEDNARZ, MARIA & ZBIGNIEW	0156	65.09	6	0.01	019620			2	1 CHESTNUT STREET
BEDNARZ, MARK W	0110	53.02	15		014770	09565	00326	2	46 MILLER STREET
BEDNARZ, WALTER & KAZIMIERA	0162	69	37		020470			2	31 WILLOW AVENUE
BEDNEY, BRUCE & LEW, DORA	0048	33	7		006190	07949	00042	2	29 BOND STREET
BEEZHUSE LLC	0032	26.02	1	0.01	004190	04248	00801	4A	199 MAIN AVENUE
BELLIZZI, MATTHEW & JUANA	0133	62.01	32		016766	04131	00584	2	256 ALDEN STREET
BENAVIDES, NORMA L	0121	55	13		015310	04545	01669	2	18 MORRISSEE AVENUE
BENIGNO, MARIA C & FINKEL, BRIAN	0161	69	7		020330	04190	01924	2	18 FRANKLIN AVENUE

TAXING DISTRICT NO. 65 WALLINGTON

COUNTY NO. 02 BERGEN

NAME OF OWNER ADDITIONAL OWNERS	PAGE NO.	BLOCK NO.	LOT NO.	LOT QUALIF.	ACCOUNT NO.	DEED BOOK	DEED PAGE	CLASS	PROPERTY LOCATION
BENTLEY, JOSANNA & TINGHINO, L	0106	52	2		014400	09010	00066	2	56 ALDEN STREET
BENTON, TYLER & MEGAN	0083	49.05	15		011170	05060	01425	2	21 GERANIUM PLACE
BENZ, ROBERT & TONETTE	0034	26.02	6.16			07592	00344	2	31 ROSS ROAD
BERGEN COUNTY PARK COMM	0077	49.01	1		010290			15C	PATERSON AVENUE
BERLINSKI, TERESA	0029	25	4		003800	02818	02107	2	107 MAIN AVENUE
BERNAL, DIVANESSA	0093	49.11	30		012630	04419	00415	2	108 STRONG STREET
BERNAT, DIANE	0124	58	25		015720	09539	00106	2	54 JOHNSON AVENUE
BERNATOWICZ, KAROL & SYLWIA	0085	49.07	8		011510	02047	00870	2	5 JASMINE DRIVE
BERNATOWICZ, PIOTR	0169	70.02	25		021370	02556	02137	2	40 KOSSUTH STREET
BEYDA, JUDITH MARY	0028	24	29		003660	07960	00346	2	100 MERCER STREET
BIAMONTE, MICHAEL	0123	58	16		015630			15F	45 MORRISSEE AVENUE
BIAMONTE, MICHAEL D.	0123	58	9		015560	07962	00123	2	69 MORRISSEE AVENUE
BIAMONTE, MICHAEL P. & PATRICIA H.	0123	58	16		015630	08635	00992	2	45 MORRISSEE AVENUE
BIANCAMANO, PIETRO & TERESA	0122	58	1		015480	08380	00141	2	16 VAN DYKE STREET
BIANCHI, A. & NAYDA-PAGE, B	0072	46	39		009630	02470	01960	2	42 TUTTLE STREET
BIDAS, ROBERT B. & GAIL S.	0132	62.01	16		016660			2	27 FRADKIN STREET
BIELAWSKI, MARTIN & SYLWIA	0083	49.05	16		011180	03137	02021	2	15 GERANIUM PLACE
BIELÉN, BARTŁOMIEJ R	0136	62.03	8		017160	03067	02336	2	12 PLEASANT VIEW TERRACE
BIELÉN, MIECZYSLAW & WANDA	0123	58	11		015580			2	61 MORRISSEE AVENUE
BIELÉN, ROBERT & MALGORZATA SUROWANIEC	0168	70.02	11		021230	02971	02121	2	31 PARK ROW
BIELSKI, RAYMUND & LINDA	0094	49.12	11		012750	00008	00429	2	117 STRONG STREET
BIENIEK, JOSEPH & MARY	0049	34	6		006400			2	208 MAPLE AVENUE
BIGOS, ANETA & KOTULA, EDWARD	0109	53.01	52			04902	01086	2	1 AZALEA DRIVE EAST
BIVIANO, GIACOMO & RITA	0157	65.10	10		019720			2	36 LEXINGTON AVENUE
BIZIAK, JAN	0108	53.01	45			01868	02213	2	40 MT PLEASANT AVENUE
BLACKMAN, SANDRA L	0091	49.11	4		012370	03273	01127	2	5 VETERANS COURT
BLADEK, EDWARD	0078	49.02	4		010530	01688	00722	2	310 MAPLE AVENUE
BLADEK, EDWARD	0096	49.13	14.01		012970	00405	01463	2	307 MAPLE AVENUE
BLADEK, EDWARD	0126	59	18		015980	01688	00718	2	44 MORRISSEE AVENUE
BLADEK, JANINA & BLADEK, EDWARD	0096	49.13	14.02		012972	01688	00714	2	309 MAPLE AVENUE
BLADEK, STANISLAW	0129	61	8		016320			2	13 VAN DYKE STREET
BLASIAK, KONRAD	0015	14	35		001830	09133	00256	2	68 HAYWARD PLACE
BLASZCZYK- KIELSKA, ANNA	0043	32.01	1		005490	05311	00329	2	114 MAIN AVENUE
BLAT, IWONA M & DARIUSZ M & MARIA	0077	48	22.02		010240	04153	01374	2	31 STRONG STREET
BLAZON, JAN & AGNIESZKA	0028	24	36		003710	08551	00762	2	102 HALSTEAD AVENUE
BLAZON, JAN & AGNIESZKA	0135	62.02	15		016920	00735	00464	2	25 PLEASANT VIEW TERRACE
BLONSKI, DARIUSZ	0169	70.02	15		021270	00424	00043	2	47 PARK ROW
BLUMENSCHNEIN, CATHERINE F	0118	53.06	10			02737	00635	2	8 LILAC LANE
BOBAL, MICHAEL J & DIANE	0144	64.01	38		018020	01522	01230	2	37 ALDEN STREET
BOBBY O ENTERPRISES, INC.	0061	41	14		008130	08512	00373	4A	193 PATERSON AVENUE
BOBER, JAN & KRSTYNA	0153	65.05	9		019280	08323	00091	2	35 BROOK AVENUE
BOGDAN, CHERYL	0116	53.05	4			00283	00031	2	5 LILAC LANE
BOGDAN, EDWARD & ZOFIA	0077	48	25		010270			2	13 STRONG STREET
BOGUSH, JULIA	0130	62.01	1		016510	02121	02318	2	234 MT PLEASANT AVENUE
BOGUSH, KENNETH, JAMES & JOHN JR	0027	23	37		003470			4A	110 WALLINGTON AVENUE
BOGUSH, KENNETH, JAMES & JOHN JR	0047	32.04	6		006040			4A	91 LOCUST AVENUE
BOGUSH, KENNETH, JAMES & JOHN JR	0047	32.04	7.01		006060			2	87 LOCUST AVENUE
BOGUSH, KENNETH, JAMES, & JOHN JR	0047	32.04	7		006050			4A	18 LINCOLN PLACE
BOGUSH, SLAWOMIR	0164	70.01	18		020650	02477	01569	2	384 MAIN AVENUE
BOGUSKI, ADAM & EDYTA	0079	49.02	18		010660	08384	00583	2	30 ARMM AVENUE
BOHNARCZYK, JOSEPH & JAMES & EUGENE	0167	70.01	58		020980	02933	00276	2	19 JACOB STREET
BOJROQUE, SANDRA	0022	21	12		002860	04551	01475	2	83 ANDERSON AVENUE
BOLKA, LOUISE ANN	0073	46	52		009720	02034	01991	2	14 TUTTLE STREET
BOLLINGER, BERTA	0164	70.01	16		020630			2	392 MAIN AVENUE
BOOTHNEY, WAYNE & SUSAN	0149	65.02	6		018790	01077	01133	2	266 MAIN AVENUE
BORAWA, REGINA	0176	72	5		021950	00677	00084	2	372 MAIN AVENUE
BORAWA, TERESA & BORAWA, LESTER	0043	31	31		005460	00770	01235	2	149 HAYWARD PLACE
BORCZ, BOZENA	0075	47	28		010000	00403	01334	2	15 TUTTLE STREET
BORECKI, KATARZYNA	0098	49.14	18		013250	04850	01550	2	293 HAYWARD PLACE
BOROUGH OF WALLINGTON	0001	1	1		000010	08263	00990	15C	RIVER DRIVE
BOROUGH OF WALLINGTON	0035	27	2		004340	09136	00113	15C	12 PATERSON AVENUE
BOROUGH OF WALLINGTON	0041	30	15		005160	04328	01876	15C	159-161 MAPLE AVENUE
BOROUGH OF WALLINGTON	0048	33	2		006140	08471	00582	15C	178 MAPLE AVENUE
BOROUGH OF WALLINGTON	0049	33	17		006290	08649	00469	15C	36 UNION BOULEVARD
BOROUGH OF WALLINGTON	0167	70.01	80		021090	02737	02201	15C	350 MT PLEASANT AVENUE
BOROUGH OF WALLINGTON	0172	70.05	8.02			08108	00645	15C	SPRING STREET
BOROWSKI, ANNE	0149	65.01	35		018750			2	11 STEIN AVENUE
BORTS, VYACHESLAV & MARIYA	0164	70.01	25		020720	03621	00327	2	5 ANN COURT

TAXING DISTRICT NO. 65 WALLINGTON

COUNTY NO. 02 BERGEN

NAME OF OWNER ADDITIONAL OWNERS	PAGE NO.	BLOCK NO.	LOT NO.	LOT QUALIF.	ACCOUNT NO.	DEED BOOK PAGE	CLASS	PROPERTY LOCATION
BORWOSKI, JERZY & WANDA	0033	26.02	6.10			08140 00498	2	19 ROSS ROAD
BOSCARINO, EMANUEL & MARIA A	0054	36	54		007120	04533 01154	2	189 MAPLE AVENUE
BOURHILL, DAVID H SR & JOAN ELEANOR	0038	29	34		004870	08217 00759	2	171 ANDERSON AVENUE
BOZZA, BARBARA	0131	62.01	11		016610	00731 00511	2	186 MT PLEASANT AVENUE
BRANICK, JOSEPH J. & LYNDA M.	0159	66	9		020020		2	46 WAGNER AVENUE
BRANICK, JOSEPH J., LYNDA M. & JOHN	0021	20	29		002710		2	86 ANDERSON AVENUE
BRASZAK, ANDRZEJ S & JANINA	0027	24	16		003570	02675 00178	2	107 WALLINGTON AVENUE
BRETT, MARYANN & GERALD R.	0052	35	20		006760	08469 00795	2	34 DANKHOFF AVENUE
BREWSTER, GEORGE W. & CARMEN D.	0026	23	32		003430	08371 00394	2	100 WALLINGTON AVENUE
BREZNAK, THOMAS	0090	49.10	20		012230	01763 01519	2	62 MT CEDAR AVENUE
BROCLAWIK, WOJCIECH & STANISLAWA	0098	49.14	16		013230	01732 00143	2	301 HAYWARD PLACE
BRODKA, RYSZARD & ALEKSANDRA	0064	42	39		008430		2	258 HAYWARD PLACE
BROLEWICZ, KENNETH TRSTES/ETAL	0100	49.16	3		013510	04763 01611	2	14 FIRST STREET
BROMAND, GIDEON	0086	49.08	3		011560	02769 02142	2	4 JASMINE DRIVE
BRONZA, JADWIGA & BROZNY, SEBASTIAN	0065	43	40		008680	04833 01937	2	248 WALLINGTON AVENUE
BROZEK, JOZEF & JOZEFA	0126	59	22		016020	02465 02291	2	56 MORRISSEE AVENUE
BROZEK, MARTA & WESLAW	0050	34	17		006510		2	20 BOND STREET
BROZEK, WIESLAW & MARTHA	0050	34	16		006500	04698 00971	2	18 BOND STREET
BROZYNA, JOHN & HANNA	0137	62.03	15		017230		2	26 PLEASANT VIEW TERRACE
BROZYNA, ROMAN	0177	72	29		022190	08817 00291	2	93 KOSSUTH STREET
BRUNACKI, JAMES	0109	53.02	7		014690	01208 02435	2	14 MILLER STREET
BRUNACKI, JOSEPH III & ANNA ET ALS	0068	44	50		009010	01208 02428	2	18 KOSTER STREET
BRUNACKI, JOSEPH IV	0177	72	23		022130	01841 01098	2	36 CRESCENT ROAD
BRUSIC, EMILY	0074	47	15		009870	08917 00189	2	53 TUTTLE STREET
BRYJAK, JANUSZ A & KAROLINA A	0075	47	24		009960	02950 00082	2	29 TUTTLE STREET
BYRNCZKA, BARBARA	0117	53.06	4			02903 00941	2	5 IRIS LANE
BYRNCZKA, DARIUSZ & MARCIN ETALS	0074	47	18		009900	04830 01838	2	43 TUTTLE STREET
BYRNCZKA, THOMAS & AGNIESZKA	0098	49.15	3		013300	09580 00327	2	66 KOSTER STREET
BYRNCZKA, THOMAS J & MICHAEL J	0101	49.16	21		013670	03420 02024	2	65 KOSTER STREET
BRZESKI, ALEKSANDER & BERNARDYNA	0134	62.01	42		016776	08319 00061	2	216 ALDEN STREET
BRZEZINSKI, EVA	0124	58	31		015780	07885 00211	2	76 JOHNSON AVENUE
BRZEZINSKI, JOHN	0104	50	18		014120	04400 01607	2	253 HATHAWAY STREET
BRZEZINSKI, JOHN & EVA	0081	49.04	2		010940	04314 01777	2	6 ORCHID DRIVE
BRZOZOWSKI, MACIEJ & PAULINA	0047	32.04	12		006120	05309 00615	2	10 LINCOLN PLACE
BRZOZOWSKI, WOJCIECH & NATALIA	0147	64.02	19	.07	018390	02417 01054	2	1 RESERVOIR COURT
BRZYZEK, ANDRZEJ & STANISLAWA	0132	62.01	25		016750	07742 00217	2	63 FRADKIN STREET
BRZYZEK, MARK	0164	70.01	23		020700	01313 00526	2	1 ANN COURT
BRZYZEK, MICHAEL & KAROLINA	0062	42	9		008280	04040 00855	2	239 MAPLE AVENUE
BUCKO, FRANCIS	0106	52	3		014410	04486 00816	2	60 ALDEN STREET
BUCKO, FRANK & GUYLAINE S R	0089	49.10	3		012060	07568 00455	2	235 MT PLEASANT AVENUE
BUCZEK, KAZIMIERZ & IRENE	0075	47	21		009940	07956 00771	2	37 TUTTLE STREET
BUCZKOWSKI, WALTER & CZESLAWA	0084	49.06	4		011390	08972 00313	2	75 MT PLEASANT AVENUE
BUCZKOWSKI, WALTER & CZWESLAWA	0052	36	5		006800	02269 01339	2	56 UNION BOULEVARD
BUDYKA, SEBASTIAN & ANNA	0018	17	3		002310	00972 01707	2	107 MERCER STREET
BUDZINSKI, STELLA & BUDZINSKI, STAN	0128	60.02	8		016240	07647 00801	2	44 JORDAN AVENUE
BUHANICK, EDWARD J. SR. & SHARON	0136	62.03	3		017100	07839 00118	2	2 PLEASANT VIEW TERRACE
BUKOWSKA, JUSTYNA & BIROS, SLAWOMIR	0153	65.05	11		019290	02369 01195	2	31 BROOK AVENUE
BUKOWSKI, ANDRZEJ & RENATA	0158	65.10	28		019900	08719 00606	2	117 RESERVOIR AVENUE
BUKOWSKI, JAROSLAW	0055	37	8		007220	08361 00745	2	172-174 WALLINGTON AVENUE
BUNCO, ROBERT	0069	45	42		009230	02327 01037	2	236 HATHAWAY STREET
BURCH, RICHARD & GREENE, SVETLANA	0165	70.01	37		020840	05474 01039	2	5 ELIZABETH PLACE
BURGESS, ROBIN A & DOUGLAS A	0164	70.01	28		020750	09376 00145	2	1 MARILYN COURT
BURKE, TIMOTHY EDWARD & ELLEN A	0053	36	28		006950	01562 01666	2	224 HAYWARD PLACE
BURNS, LAUREN	0092	49.11	12		012450	00788 00264	2	21 VETERANS COURT
BURUA, SHO VAN & NAMEWATTIE	0103	49.18	6		013890	08784 00030	4A	341 PATERSON AVENUE
BURY, MIRASLAWA	0067	44	21		008850	08440 00326	2	245 WALLINGTON AVENUE
BURY, ROBERT & ANNA	0041	30	16		005170	08669 00820	2	149 MAPLE AVENUE
BUTRYM, KRZYSZTOF	0157	65.10	9	.02	019715	01839 01000	2	32 LEXINGTON AVENUE
BUTTIGLIERI, BARBARA	0140	62.04	21		017580		2	75 MILLER STREET
C J ESTATES, LLC	0005	7	17		000630	01632 02018	4A	15 WALLINGTON AVENUE
CABALLERO-AVILA, MAURO & AMAYA, LUCIO	0014	14	24		001760	05003 01059	2	56 LESTER STREET
CABRERA, CARMEN V & ADALBERTO	0175	71	33	.04		02174 00858	2	497 MAIN AVENUE
CABRERA, R & D & ROMERO, R & S	0060	41	1		008010	09354 00171	2	256 MAPLE AVENUE
CABRI, MOLLY ETALS	0176	72	13		022030	05316 01853	2	16 CRESCENT ROAD
CABRITA, JORGE M. & IDALINA	0148	65.01	12		018520	09210 00457	2	38 PARK ROW
CAGGIANO, PETER CHRISTOPHER	0009	10	1		000920	02527 00429	2	4 JEANINE LANE
CAKANI, FLORENCE & MUCA, ARISA	0153	65.05	8		019270	05383 01752	2	74 STEIN AVENUE
CALABRESE, CHARLES A & ELIZABETH	0086	49.08	1		011540	01818 00838	2	8 JASMINE DRIVE

TAXING DISTRICT NO. 65 WALLINGTON

COUNTY NO. 02 BERGEN

NAME OF OWNER ADDITIONAL OWNERS	PAGE NO.	BLOCK NO.	LOT NO.	LOT QUALIF.	ACCOUNT NO.	DEED BOOK	DEED PAGE	CLASS	PROPERTY LOCATION
CALABRESE, KENNETH	0140	63	1.06		017605	08470	00614	2	252 MT PLEASANT AVENUE
CALBI, MICHAEL	0131	62.01	3.02		016530	05317	00916	2	208 ALDEN STREET
CAMARGO, ROBERT H ANDRES	0019	17	32		002500	05105	01414	2	46 HATHAWAY STREET
CAMPBELL, BRUCE A. & LOIS	0144	64.01	42		018070			2	21 ALDEN STREET
CAMPOS, ROSSE ETAL	0092	49.11	18		012510	03431	00959	2	296 HATHAWAY STREET
CANESTRALE, JAIME & ARLEEN	0091	49.10	26		012290	08081	00032	2	32 MT CEDAR AVENUE
CANGIALOSI, JOHN & ROSANNE	0140	63	1.05		017604	03639	01151	2	256 MT PLEASANT AVENUE
CANNELLA, JAMES & SUSAN	0012	13	31		001540			2	42 MAPLE AVENUE
CAPOANO, FRANK	0056	37	33		007390	08552	00959	2	63 LOCUST AVENUE
CAPRIOLA, SAMUEL F & ELIZABETH G	0172	70.05	2		021586	00990	01499	2	24 SPRING COURT
CAR BAR LIMITED	0032	26.01	15		004175			1	MAIN AVENUE
CARACOTTA, ANTHONY D. & DIANA H.	0139	62.04	17		017540			15F	101 MILLER STREET
CARDIELLO, CHRISTINE	0015	14	37		001840			2	72 HAYWARD PLACE
CARDIELLO, CHRISTINE	0109	53.01	56			08402	00254	2	11 ROEHRS DRIVE
CARDIELLO, CHRISTINE	0115	53.03	40		014980			2	65 JOHNSON AVENUE
CAREY, MARZENA & BAJEK, R % KALITA	0021	20	33		002722	00381	02448	2	90 ANDERSON AVENUE
CARNEVALE, CHRISTINE M	0116	53.05	3			01557	02050	2	7 LILAC LANE
CAROVAC, SEAD & FATIMA	0168	70.02	1		021130	09197	00065	2	320 MAIN AVENUE
CARR, DAVID & HALINA	0088	49.09	33		011950	08954	00039	2	94 MT CEDAR AVENUE
CASSANELLI, DAMIANO & FRANCES	0117	53.06	5					2	3 IRIS LANE
CASSESE, JOSEPH R & DEBORAH L	0112	53.02	42			00778	01637	2	47 ROEHRS DRIVE
CASTILLO, JORGE & JULIA	0143	64.01	34.02		017988	08934	00490	2	186 PULASKI AVENUE
CASTRO, GIOVANNA & EMMA	0163	70.01	5		020520	09480	00285	2	432 MAIN AVENUE
CATANIA, SALVATORE R JR & ALICE J	0057	37	49		007500	01917	00297	2	201 HAYWARD PLACE
CEBULSKI, KATHLEEN	0114	53.03	32		014892			2	2 VAN DYKE STREET
CEDZIDLO, RICHARD STANLEY	0094	49.12	7		012710	05268	01387	2	132 ALDEN STREET
CENTANNI, LAWRENCE & ZUPANOVICH, J.	0088	49.09	25		011870	08025	00573	2	65 MT CEDAR AVENUE
CERDAS, LEONEL & XINA	0023	22	2		003020	08564	00990	2	55 MAIN AVENUE
CEREMUGA, KRISTYNA	0025	22	31		003190	09356	00388	2	100 HAYWARD PLACE
CERWAS, TOMASZ & JESSICA	0146	64.02	19.05		018370	05390	00681	2	5 RESERVOIR COURT
CHAM, STANISLAWA	0053	36	24		006930			2	216 HAYWARD PLACE
CHANG, HUNG WEN & LAKIESHA R.C.	0007	10	1	C0009	000920	09429	00169	2	37 MICHAEL LANE
CHARUBIN, LUKASZ & MILENA	0098	49.15	7		013340	04995	00911	2	80 KOSTER STREET
CHARUBIN, LUKASZ & MILENA	0100	49.16	15		013610	02075	00969	2	85 KOSTER STREET
CHAUDHRY, SALEEM S & JAVEED S	0014	14	23		001750	00653	00479	2	54 LESTER STREET
CHEN, TING & ZHENG, TONG MIN	0005	8	1		000770	05385	00455	2	97 LESTER STREET
CHENG, MEI YU	0031	25	49		004050	03879	01759	2	110 HATHAWAY STREET
CHENG, WEI & HUANG, YEYUN	0167	70.01	69		021055	05370	01342	2	27 FRANKLIN AVENUE
CHERUP, JOHN	0128	60.02	4.01			07993	00813	4B	49 WADSWORTH STREET
CHERUP, JOHN	0128	60.02	4.02			07993	00813	4B	45 WADSWORTH STREET
CHETNIK, JAN	0147	65.01	2		018420	04917	00076	2	288 MAIN AVENUE
CHICLAYO, NEIL M & DUBISZ, KAMILA	0151	65.04	1		019060	04856	01392	2	42 STEIN AVENUE
CHIKAR, ACHRAF	0063	42	14		008310	05112	01641	2	249 MAPLE AVENUE
CHIRLO, MICHAEL D & DONNA	0127	60.01	6		016160	00496	01272	2	64 JORDAN AVENUE
CHITA, EVELYN	0039	29	55		005010			2	127 ANDERSON AVENUE
CHLEWICKI, GRAZYNA	0162	69	27		020420			2	49 WILLOW AVENUE
CHLEWICKI, GRAZYNA & RYSZARD	0017	16	15		002130	00482	01270	2	61 WALLINGTON AVENUE
CHMURA, JANUSZ	0018	16	40		002290	02242	01930	2	74 HALSTEAD AVENUE
CHMURA, STANISLAW & RENATA D	0036	28	29		004600	03113	01604	2	168 ANDERSON AVENUE
CHMURA, STANISLAW L	0095	49.13	9		012920	09615	00253	2	320 HAYWARD PLACE
CHOJNOWSKI, ADAM & JOANNA	0098	49.15	9		013360	03843	00065	2	88 KOSTER STREET
CHROMULAK, MAREK & PATRICIA	0103	50	3		013970	04632	00947	2	66 TUTTLE STREET
CHRYC, KRZYSZTOF & DIANA	0102	49.17	9		013780	05178	01540	2	282 HATHAWAY STREET
CHUDZIK, JAN & ZOFIA	0030	25	24		003940	02596	02263	2	89 HALSTEAD AVENUE
CHUDZIK, KRZYSZTOF & ALEKSANDRA	0067	44	44		008980	04168	01763	2	30 KOSTER STREET
CHUDZIK, LESZEK & MARIA	0103	50	4		013980	02388	00200	2	72 TUTTLE STREET
CHURCH OF TRANSFIGURATION	0044	32.02	1		005650			15D	146 HATHAWAY STREET
CHURCH OF TRANSFIGURATION	0044	32.02	2		005660			15D	148 HATHAWAY STREET
CHURCH OF TRANSFIGURATION	0058	38	8		007625			15D	137 HATHAWAY STREET
CHURCH OF TRANSFIGURATION	0058	38	9		007630			15D	136 MAIN AVENUE
CHWIEJ, EDWARD M & KATHY	0097	49.14	12		013190			2	317 HAYWARD PLACE
CICHON, HALINA BARBARA	0012	13	34		001552	02899	01326	2	48 MAPLE AVENUE
CIECIEREGA, M. & CIECIEREGA, H.	0016	16	4		002080	08134	00105	2	95 MERCER STREET
CIERECH C/O WRIGHT, MARY ANN & JAMES	0086	49.08	2		011550	08377	00506	2	6 JASMINE DRIVE
CIFELLI, MICHAEL	0016	15	29		001990	04636	00612	4A	54 WALLINGTON AVENUE
CIFELLI, MICHAEL	0016	15	30		002000	03242	01352	2	56 WALLINGTON AVENUE
CILIENTO, T. & V., & MAILLOT, H.	0049	33	18		006300	08057	00655	2	38 UNION BOULEVARD
CIMERA, DANIEL	0070	45	48		009280	03213	00773	2	224 HATHAWAY STREET

TAXING DISTRICT NO. 65 WALLINGTON

COUNTY NO. 02 BERGEN

NAME OF OWNER ADDITIONAL OWNERS	PAGE NO.	BLOCK NO.	LOT NO.	LOT QUALIF.	ACCOUNT NO.	DEED BOOK	DEED PAGE	CLASS	PROPERTY LOCATION
CIMERA, HELEN BRZEK	0079	49.03	4		010730	08280	00692	2	282 MAPLE AVENUE
CINDY & WANG INVESTMENT LLC	0006	8	30		000890	08773	00933	4B	8 HATHAWAY STREET
CINELLI, GARY & ALANA	0156	65.10	8		019700	03039	01602	2	24 LEXINGTON AVENUE
CINTRON, GEISOR	0007	10	1	C0015	000920	09520	00464	2	23 MICHAEL LANE
CIRILLO, JAMES A. & ELAINE	0118	53.07	2					2	53 ROEHRS DRIVE
CISEK, ZBIGNIEW & ALINA & PAULINA	0161	69	3		020310	03914	00573	2	8 FRANKLIN AVENUE
CISZKOWSKI, BEATA	0089	49.10	1		012040	07685	00494	2	148 ALDEN STREET
CJ ESTATES, LLC	0011	13	7		121410	01285	01952	2	53 MERCER STREET
CK REAL ESTATE HOLDINGS LLC	0051	35	4.01		006600	01337	01998	4A	37 LOCUST AVENUE
CLARKE, ANDREA	0072	46	31		009550	04449	00605	2	239 HATHAWAY STREET
CLAROS, JAMIE & FERNANDEZ, ERICK	0172	70.05	7		021591	04315	01840	2	25 SPRING STREET
CLAUDIO, ANDREW & CHRISTINA M. B.	0104	50	21		014150	01034	01687	2	241 HATHAWAY STREET
CLEMENS, FRANK & ANN	0038	29	17		004790			2	144 MAPLE AVENUE
CLOUDEN, SERETSE	0021	20	31		002720	03380	00278	2	88 ANDERSON AVENUE
CNJ VENTURES, LLC	0059	39	13		007770	01778	01839	2	6 MAY STREET
COACH'S REALTY, L.L.C.	0035	28	1		004350	09423	00377	4A	38 MAIN AVENUE
COACH'S REALTY, L.L.C.	0037	28	33		004640	09231	00033	2	156 ANDERSON AVENUE
COACH'S REALTY, L.L.C.	0037	28	34		004650	09231	00028	4A	150 ANDERSON AVENUE
COACH'S REALTY, L.L.C.	0132	62.01	20		016700	09231	00038	2	41 FRADKIN STREET
COACH'S REALTY, L.L.C.	0132	62.01	20.01			09231	00045	2	43 FRADKIN STREET
COACH'S REALTY, LLC	0004	6	14		000540	00456	01677	2	25 HAYWARD PLACE
COACH'S REALTY, LLC	0135	62.02	19		016960	00050	01769	1	58 FRADKIN STREET
COCOZZO, JOHN	0139	62.04	9		017470	07814	00324	2	4 TURS COURT
COLACCI, KIRK & ALICIA	0082	49.05	3		011050	08850	00221	2	4 NARCISSUS DRIVE
COLAMARINO, JAMES V. II	0044	32.01	13		005600	09570	00487	2	149 WALLINGTON AVENUE
COLBERT PROPERTIES LLC	0144	64.01	46		018110	04408	01573	4A	210 MAIN AVENUE
COLBERT, NICHOLAS R & JESSICA Z	0038	29	26		004840	03862	01505	2	164 MAPLE AVENUE
COLDON, KENNETH & THERESA	0036	28	28		004590			2	170 ANDERSON AVENUE
COLLINS, EDWARD & PAMELA	0157	65.10	12		019740	00210	00683	2	44 LEXINGTON AVENUE
COLOMBO, PAUL & ROSA	0075	47	23		009950			2	33 TUTTLE STREET
COLON, BENJAMIN	0006	10	1	C0001	000920	09412	00455	2	11 JEANINE LANE
COLON, RAFAEL A & SANTANA, KATTIA J	0056	37	24		007320	08152	00883	2	206 WALLINGTON AVENUE
COMPRES, PETRY	0154	65.07	6	C0001		03910	00772	2	94-1 PARK ROW
CONNELLY, QUINN K	0094	49.12	18		012820	04586	01107	2	103 STRONG STREET
CONNOLLY, CATHERINE E.	0034	26.02	6.17			09259	00337	2	33 ROSS ROAD
CONTI, STEVEN J & MINERVA	0091	49.11	6		012390	07544	00198	2	9 VETERANS COURT
COPPOLA, ALAN & MARYANN	0137	62.03	22		017290			2	41 MILLER STREET
CORALLO, J & A & PALERMO, D & C	0130	61	24.06			07737	00726	2	12 JARICO DRIVE
CORDARO, JOHN & SUZANNE	0143	64.01	29		017930	01832	01756	2	73 ALDEN STREET
COREY TOWERS, L.L.C.	0122	57	1.02			08637	00938	4B	12 CURRIE AVE
CORNIEL, MIGUEL & BURGOS, ANGELA B	0177	72	18		022080	05058	00585	2	26 CRESCENT ROAD
CORNIER, RAMON & DOLORES	0002	5	4		000360	07964	00798	2	57 LESTER STREET
CORONA, FRANKIE	0095	49.13	10		012930	03332	00705	2	324 HAYWARD PLACE
CORONEL-ARMIJOS, JOHANNA & KARLA	0064	43	18		008560	04234	01656	2	261 HAYWARD PLACE
COSCIA, STEPHEN F & SANDINA M	0155	65.07	14			04487	01425	2	81 STEIN AVENUE
COSTELLO, FRANCIS & CLAIRE W	0083	49.05	21.02					2	10 PRIMROSE DRIVE
COX, ANDREW	0024	22	22		003140			2	64 MERCER STREET
COY, ERIKA	0026	23	18		003350	00778	00048	2	99 HAYWARD PLACE
CRNISANIN, RIFAT	0107	52	9		014470	08545	00135	2	80 ALDEN STREET
CROSBY, THOMAS & JOANNA	0084	49.05	33		011310	01938	02185	2	11 TULIP PLACE
CROWN CASTLE	0032	26.01	8	T01				4A	HATHAWAY STREET
CRUZ, JOSE L & CARMEN P & ANGEL L	0066	43	48		008720	05222	01330	2	236 WALLINGTON AVENUE
CRYZEWSKI, JADWIGA & MALOTA, JUSTYNA	0154	65.06	1		019360	05033	01798	2	1 PINE STREET
CUBILLAS, EDSON T & JUANA B	0030	25	28		003960	01474	01888	2	110 MERCER STREET
CUDNIK, DARIUSZ & AGNIESZKA	0112	53.02	51			03072	00596	2	29 ROEHRS DRIVE
CULBERT, DANIEL & HOLLYANN	0135	62.02	14		016910	07700	00491	2	23 PLEASANT VIEW TERRACE
CURCI, JOSEPH JR.	0033	26.02	6.12			08658	00872	2	23 ROSS ROAD
CUSTODIO, WILBERT E & OGANDO, MARIANA	0064	43	1		008460	02717	01447	2	80 LOCUST AVENUE
CWALINA, ZBIGNIEW	0164	70.01	19		020660	05431	00384	2	1 CRESCENT ROAD
CWYNAR, A & S & CWYNAR, A & D	0139	62.04	11		017490	08631	00746	2	9 TURS COURT
CWYNAR, ANDRZEJ & MALGORZATA	0172	70.05	6		021590	02855	00632	2	21 SPRING STREET
CZARNECKI, W & K & CZARNECKI, Z & J	0170	70.03	8		021490	01851	02129	2	102 KOSSUTH STREET
CZARNY, MICHAEL & K CZARNY KOIS	0097	49.14	5		013110	00717	01213	2	288 WALLINGTON AVENUE
CZARNY, MICHAEL & K. CZARNY KOIS	0163	70.01	14		020610	07299	00245	2	404 MAIN AVENUE
CZEKAJ, EDWARD J. & MARIA A.	0116	53.04	9					2	6 ROEHRS DRIVE
CZELAGA, TADEUSZ & TERESA	0073	47	6		009780	08402	00507	2	22 STRONG STREET
CZEREPAK, GEORGE & SOPHIE	0020	17	36		002530	08240	00678	2	54 HATHAWAY STREET
CZERNIAWSKI, KEVIN M	0161	68	28		020290	09122	00163	2	13 PINE STREET

TAXING DISTRICT NO. 65 WALLINGTON

COUNTY NO. 02 BERGEN

NAME OF OWNER ADDITIONAL OWNERS	PAGE NO.	BLOCK NO.	LOT NO.	LOT QUALIF.	ACCOUNT NO.	DEED BOOK PAGE	CLASS	PROPERTY LOCATION
CZERNIAWSKI, TERESA	0012	13	23		001500	07827 00270	2	38 LESTER STREET
CZUCHANSKI, HUBERT & LUKA, MALGORZATA	0011	13	9		001420	05058 01682	2	63 ANDERSON AVENUE
CZUCHARA, MARIA	0079	49.02	20		010680	02800 01847	2	36 ARMM AVENUE
CZUCHARA, SZYMON & MARTA	0128	61	5		016290	01539 00659	2	110 JOHNSON AVENUE
CZUBA, EUGENIUSZ & KAZIMIERA	0055	37	17		007270	08576 00226	2	192 WALLINGTON AVENUE
CZYKIER FAMILY SPECIAL NEEDS TRUST	0078	49.02	6		010550	00881 02404	2	316 MAPLE AVENUE
CZYKIER, STANISLAW	0167	70.01	65		021050	07714 00182	2	19 FRANKLIN AVENUE
CZYKIER, WOJCIECH & STANISLAW	0161	69	10		020340	00628 02336	2	20 FRANKLIN AVENUE
D'AGOSTINO, LOUIS & DIEREDRE	0146	64.02	17		018300		2	99 ALDEN STREET
D'ANGELO, NICHOLAS & PATRICE R	0114	53.03	33		014910	01557 00643	2	95 JOHNSON AVENUE
D'ELIA, ROBERT & DENISE	0084	49.05	34		011320	02775 00145	2	7 TULIP PLACE
D'ELIA, ROBERT J & DENISE	0102	49.18	2		013850	01854 02075	2	7 ORCHID DRIVE
DABAL SHARON	0031	25	44		004030	04876 01548	2	100 HATHAWAY STREET
DABAL, ANDRZEJ & ANETA	0087	49.09	10		011720	03751 01894	2	10 VETERANS COURT
DABAL, DARIUS & MELISSA RANDAISI	0090	49.10	21		012240	08214 00596	2	56 MT CEDAR AVENUE
DABAL, F. & C.	0162	69	33		020450		2	37 WILLOW AVENUE
DABAL, HENRY & HALINA	0148	65.01	15		018550	08420 00750	2	46 PARK ROW
DABAL, MYRON & SHARON	0171	70.03	16		021570	07915 00141	2	67 PARK ROW
DABAL, MYRON & SHARON	0171	70.03	17		021572	08233 00172	2	63 PARK ROW
DABAL, TOMASZ & SYLWIA	0099	49.15	17		013440	00897 00044	2	281 WALLINGTON AVENUE
DABROWSKI, ELIGIUSZ & BOZENA	0026	23	21		003370	08186 00481	2	74 MERCER STREET
DABROWSKI, RAPAL & KAROLINA	0068	44	46		008990	02878 00704	2	26 KOSTER STREET
DANIEL, ANTONINA & JERZY	0067	44	25		008870	09373 00128	2	253 WALLINGTON AVENUE
DANIELSKI, BOZENA	0119	54	4		015060	02156 00547	2	12 WADSWORTH STREET
DANNY, KENNETH F.	0102	49.17	10		013790		2	286 HATHAWAY STREET
DASZUTA, JAROSLAW & ROMANYK, LILIYA	0034	26.02	6.22			09327 00460	2	43 ROSS ROAD
DAVI, JOSEPHINE G & SALVATORE	0134	62.02	1		016780	05420 01299	2	170 MT PLEASANT AVENUE
DAWLI, GEORGE	0013	14	10		001650	01937 01720	2	55 MAPLE AVENUE
DAY, TONI	0045	32.02	14		005780		2	90 UNION BOULEVARD
DE CANDIA, CORRADO A. & JANET	0077	48	20		010220		2	41 STRONG STREET
DE LA CRUZ, ARICKSON REYES	0041	30	24		005240	05513 01339	2	125 MAPLE AVENUE
DE LEMOS ORTIZ, MARIA J	0007	10	1	C0014	000920	04955 00546	2	25 MICHAEL LANE
DE ROSA, AURELIA & JESSE	0128	60.02	5		016210		2	39 WADSWORTH STREET
DE SORDI, RENEE C.	0110	53.02	13		014750	09139 00313	2	38 MILLER STREET
DE VRIES, DENISE	0042	31	10		005340	03399 00743	2	142 WALLINGTON AVENUE
DEAN SMITH FAMILY REAL ESTATE, LLC	0073	47	2		009740	08333 00548	4A	134 LOCUST AVENUE
DEAN-KONATE, TRINA & BETHEA, MIESHA	0001	3	3			05152 00687	2	20 ANDERSON AVENUE
DEC, RONALD M. & MARILYN L.	0090	49.10	11		012140	09039 00036	2	185 MT PLEASANT AVENUE
DEC, VIOLET	0036	28	26		004570	04968 01533	2	31 UNION BOULEVARD
DEFRANCESCO, ANDREA	0130	61	24.07			02237 01570	2	10 JARICO DRIVE
DEGEORGIS, LINDA	0066	44	11		008800	01295 01880	2	225 WALLINGTON AVENUE
DELANE, KRISTINA & WORTHINGTON, D	0174	71	22		021770	01082 02032	2	395 MAIN AVENUE
DELAROSA, EDWAR & LAURA K ALMEIDA-	0095	49.13	12		012950	04924 01986	2	315 MAPLE AVENUE
DELAROSA, EDWAR & LAURA K ALMEIDA-	0095	49.13	12.01			04924 01986	1	MAPLE AVENUE
DELCALCZO, ANN	0175	71	33.04	C0001		00062 01649	2	497 MAIN AVENUE
DELECKI, JADWIGA	0164	70.01	29		020760	09464 00059	2	3 MARILYN COURT
DELEKTA, JERZY & JOLANTA	0053	36	19		006900	02025 00700	2	204 HAYWARD PLACE
DELEKTA, MIECZYSLAW & ELZBIETA	0128	61	3		016270	05462 01418	2	120 JOHNSON AVENUE
DELGADO, FRANCISCO X & JONATHAN D	0054	36	56		007130	04950 00840	2	187 MAPLE AVENUE
DELGADO, JESUS & DECHERT, KATHLEEN	0055	37	4		007200	07643 00326	2	177 HAYWARD PLACE
DELGADO, JULIO ETALS	0011	13	1		001380	05317 01838	2	39 MERCER STREET
DELGADO, KENNETH D. & DEYANIRA	0121	56	1		015350	08452 00236	2	32 JORDAN AVENUE
DELLA FERA, MARIO J. & JOSEPH M.	0039	29	46		004950	02637 01700	2	147 ANDERSON AVENUE
DEMKO, NERTIL	0123	58	18		015650	05131 01432	2	15 WADSWORTH STREET
DEMOTT, JOSEPH	0020	20	6		002590	08744 00522	4A	29 MAIN AVENUE
DERKACZ, DANUTA	0037	29	7		004730		2	126 MAPLE AVENUE
DERVISHI, NDERIM & DALIP	0062	41	20		008190	05001 01230	2	20 WILLIAM STREET
DERYCHOWSKI, LUKASZ (LUKE)	0155	65.08	1		019510	03193 02268	2	2 PINE STREET
DESBIENS, BERNARD & BEVERLY	0136	62.02	28		017050		2	14 FRADKIN STREET
DESBIENS, BEVERLY L	0085	49.07	3		011460	05462 01684	2	4 GARDENIA DRIVE
DEWITT, JOHN & NORMA J.	0040	30	9		005100		2	156 HAYWARD PLACE
DEYNE JR, MICHAEL	0117	53.05	10			03271 01035	2	8 IVY LANE
DI BENEDETTO, ROSE & SALVATORE	0042	31	6		005310	08531 00124	2	72 MAIN AVENUE
DI PIERRO, ANDRES PASCUAL	0173	71	10		021670	04482 01682	4A	85 MIDLAND AVENUE
DIAZ, GEMMA D & RIVERA, DANIEL	0042	31	17		005390	03937 01315	2	156 WALLINGTON AVENUE
DIAZ, JOSE	0122	56	10		015430	02340 01555	2	16 JORDAN AVENUE
DIBERNARDO, JOAN	0134	62.01	41		016775	05354 01895	2	220 ALDEN STREET
DICKMAN, BOBBIE JO A	0052	36	2		006780	01795 00788	2	64 UNION BOULEVARD

TAXING DISTRICT NO. 65 WALLINGTON

COUNTY NO. 02 BERGEN

NAME OF OWNER ADDITIONAL OWNERS	PAGE NO.	BLOCK NO.	LOT NO.	LOT QUALIF.	ACCOUNT NO.	DEED BOOK	DEED PAGE	CLASS	PROPERTY LOCATION
DINATALE, JOSEPH C & SHANA L	0136	62.02	31		017080	03311	01792	2	174 MT PLEASANT AVENUE
DITROLIO, CHRISTINE & MARTINETTE, R	0009	10	1	C0040	000920	01608	00083	2	10 JEANINE LANE
DJAMANAKOV, DULAT & KROLIKOWSKA, A	0137	62.03	9		017170	04306	01872	2	14 PLEASANT VIEW TERRACE
DLUGI, JOZEF & ANNA	0165	70.01	33		020800	02938	00649	2	13 CRESCENT ROAD
DOBBS, MARVELYN	0049	34	10		006440	03053	01383	2	23 DANKHOFF AVENUE
DOBOSZ, JOSEPH & ROSE	0139	62.04	18.01		017550			2	91 MILLER STREET
DOLECKI, ANDRZEJ & TERESA	0084	49.05	37		011350	02873	00250	2	1 TULIP PLACE
DOLEPSKI, DARIUSZ ETAL	0086	49.09	6		011680	03648	00686	2	18 VETERANS COURT
DOLINSKY, KEVIN & DOLINSKY, JOSEPH	0125	59	6		015860	08904	00109	2	69 JORDAN AVENUE
DOMAGALA, NATALIA	0109	53.01	57			03346	01898	2	9 ROEHRS DRIVE
DOMINO CENTER, LLC	0005	8	5		000790	01329	01244	4B	111 LESTER STREET
DONALDSON, ANDREW & ARREDONDO, T	0116	53.05	5			05142	00026	2	3 LILAC LANE
DONALDSON, ANDREW G	0127	60.01	3		016130	02848	00457	2	54 JORDAN AVENUE
DOODY, MICHAEL A. & MARIE P.	0168	70.02	4		021160	08209	00939	2	5 PARK ROW
DORAN, JOHN P & KRISTEN N MURPHY -	0163	70.01	12		020590	03537	00288	2	416 MAIN AVENUE
DORFMAN, LILLIAN	0154	65.06	5		019390	08051	00348	2	34 WILLOW AVENUE
DOVIK, TODD S	0172	70.04	11		021582	09611	00219	2	19 SPRING COURT
DOWNES, DOUGLAS & GERALDINE	0090	49.10	16		012190			2	169 MT PLEASANT AVENUE
DR JULIE REAL ESTATE LLC	0119	54	9		015110	05178	01569	4A	11 MORRISSEE AVENUE
DRAPALA, L., J., E., F. & KUDLACIK, C.	0101	49.17	3		013720			2	264 HATHAWAY STREET
DRELICH, JOSEF & LUCYNA	0090	49.10	14		012170			2	177 MT PLEASANT AVENUE
DROST, BRIAN % HAYWARD PL RLTY	0014	14	32		001810	00531	01118	2	60 HAYWARD PLACE
DROST, JOAN M.	0043	32.01	3		005510	07828	00129	2	128 HATHAWAY STREET
DROZDZ, TADEUSZ	0074	47	7		009790	07623	00928	2	26 STRONG STREET
DUBIEL, MARCIN W & AGNIESZKA N	0114	53.03	8			05391	01321	2	84 ROEHRS DRIVE
DUBIEL, MARCIN W & AGNIESZKA N	0120	55	4.02		015220	02539	02043	2	21 JORDAN AVENUE
DUBIEL, J & HERBECK, A & HUDAK, G	0029	25	9		003830	03786	00758	2	121 HALSTEAD AVENUE
DUBIS III, WALTER E & KRISTYNA	0026	23	19		003360	04263	01626	2	97 HAYWARD PLACE
DUBIS, KIMBERLY O & CHRISTOPHER	0024	22	7		003070	04414	01331	2	65-67 MAIN AVENUE
DUBIS, MICHAEL	0043	32.01	7		005550	03493	01198	2	89 UNION BOULEVARD
DUBIS, WALTER H. III & KRISTYNA M.	0030	25	12		003860	09241	00339	2	115 HALSTEAD AVENUE
DUBIS, WALTER M & KRISTYNA	0128	61	1		016250	03340	01814	2	130 JOHNSON AVENUE
DUDKEVYCH, ANDRIY & MARIYA	0045	32.02	11		005750	04812	00269	2	171 WALLINGTON AVENUE
DUDZIC, STANISLAW & TERESA	0010	12	29		001290			2	42 ANDERSON AVENUE
DUDZIC, STANISLAW & THERESA	0157	65.10	13		019750			2	50 LEXINGTON AVENUE
DUL, ANDREW	0073	46	51		009710	09153	00424	2	18 TUTTLE STREET
DUL, ANDREW & JOANNA	0133	62.01	35		016769	04175	00625	2	244 ALDEN STREET
DUL, DANUTA & DOMINICA	0049	34	7		006410	04562	00417	2	33 DANKHOFF AVENUE
DUL, DOMINICA	0087	49.09	17		011790	05537	00520	2	33 MT CEDAR AVENUE
DUMA, JANUSZ & BEATA	0028	24	19		003590	09456	00190	2	99 WALLINGTON AVENUE
DUMYCH, VALENTYNA & MARJI, EDDIE A	0029	24	41		003740	01808	02072	2	110 HALSTEAD AVENUE
DUNN, ASHLEY	0115	53.03	36		014940	03733	00162	2	79 JOHNSON AVENUE
DURAKOV, KRISTE & SUZANA	0158	65.10	25		019870	08701	00208	2	129 RESERVOIR AVENUE
DUTAN-YASCARIBAY, JAMIE R	0002	4	16		000270	03315	01832	2	36 PARKWAY
DUTZAR, CHRISTINE	0114	53.03	10					2	80 ROEHRS DRIVE
DYNES, RAY	0089	49.09	40		012020	00906	02469	2	143 MT PLEASANT AVENUE
DZIEDZIC, TOMASZ & WOZNA, ANNA	0147	64.02	21		018320	02852	01518	2	122 RESERVOIR AVENUE
DZIEDZIC, URSZULA & BLASIAK, KONRAD	0014	14	25		001770	01522	00476	2	60 LESTER STREET
DZIENISZEWSKA, EMILIA	0152	65.04	22		019190	05143	00049	2	236 PULASKI AVENUE
DZIOB, PETER	0003	5	13		000410	05140	00306	2	9 MAPLE AVENUE
DZIOB, PIOTR	0107	52	7		014450	04323	01554	2	74 ALDEN STREET
DZIOB, PIOTR & MAK, ANNA	0099	49.15	15		013420	04161	00929	2	289 WALLINGTON AVENUE
DZIUBA, TADEUSZ & ANNA RACHWAL-	0152	65.04	6		019100	04840	01455	2	52 STEIN AVENUE
EDUCATION BOARD OF	0141	64.01	1		017640			15A	MAIN AVENUE
EKLADIOUS, G. & KARAS, M & KLADIOUS, M	0028	24	28		003650	03462	00871	2	98 MERCER STREET
ELEZAJ, ULIKS	0040	30	8		005090	05323	00096	2	154 HAYWARD PLACE
ELLEN HARMON IRREVOCABLE TRST	0029	24	45		003760	01341	02212	2	118 HALSTEAD AVENUE
ENCARNACION, GUAROA	0062	42	4		008250	03441	00615	2	54 LOCUST AVENUE
ESCALONA, CARLINE AURORA GONZALEZ	0061	41	3		008020	05493	00942	2	260 MAPLE AVENUE
ESHAK, RAMY	0059	39	14		007780	03793	01890	2	8 MAY STREET
ESHAK, RAMY & KHALLE, YASSMEN	0059	39	7		007710	04301	01194	2	119 LOCUST AVENUE
ESPOSITO, NUNZIO G	0008	10	1	C0017	000920	09609	00015	2	19 MICHAEL LANE
ESTATE OF STANISLAW NOZKA	0061	41	7		008060	01149	02165	2	37 PULASKI AVENUE
ESTRADA, ERWIN R & PACHECO, ZAIDA E	0167	70.01	73		021060	02598	02400	2	377 MT PLEASANT AVENUE
EUMK LLC	0035	28	7		004400	04853	01403	4B	16-20 MAIN STREET
EUMK LLC	0035	28	10.01		004420	04853	01403	4A	11 PATERSON AVENUE
FALBO, STEPHANIE	0131	62.01	6		016560	04271	00476	2	214 MT PLEASANT AVENUE
FALBO, STEPHANIE	0176	72	17		022070	03259	00874	2	24 CRESCENT ROAD

TAXING DISTRICT NO. 65 WALLINGTON

COUNTY NO. 02 BERGEN

NAME OF OWNER ADDITIONAL OWNERS	PAGE NO.	BLOCK NO.	LOT NO.	LOT QUALIF.	ACCOUNT NO.	DEED BOOK PAGE	CLASS	PROPERTY LOCATION
FALCO, PHILIP & DARLENE M.	0172	70.05	4		021588		2	16 SPRING COURT
FALKOWSKA, JUSTYNA & BARBARA K	0008	10	1	C0022	000920	03639 00407	2	7 MICHAEL LANE
FAMILY S III REALTY LLC	0025	22	37		003220	04711 00147	2	112 HAYWARD PLACE
FANIA, MATTHEW	0063	42	26		008360	05491 01629	2	273 MAPLE AVENUE
FARAG, SHERELY K	0011	12	32		001310	03142 01757	2	48 ANDERSON AVENUE
FARALLO, MAURO & VEZZOLA, M	0116	53.04	5			00491 01846	2	3 IVY LANE
FARLEY, WILLIAM J & MARYANN	0116	53.05	2				15F	9 LILAC LANE
FARONEA, AUDREY	0159	66	7		020010	09024 00234	2	42 WAGNER AVENUE
FEDOR, DANIEL J & DUBIS, BREANNA N	0137	62.03	16		017240	04432 00787	2	28 PLEASANT VIEW TERRACE
FEDOR, SHERYLE	0158	65.10	27		019890	00894 00329	2	121 RESERVOIR AVENUE
FELA, KAREN	0176	72	4		021940	08018 00351	2	368 MAIN AVENUE
FELTEN, MICHAEL & KATHLEEN	0098	49.14	20		013270	08499 00811	2	283 HAYWARD PLACE
FERATOVIC, SAMIR & ELMANA SAROVOVIC	0061	41	4		008030	02776 01260	2	262 MAPLE AVENUE
FERGUSON, TASHA	0042	31	16		005380	04352 01105	2	154 WALLINGTON AVENUE
FERNANDEZ DELOSSANTO, HANSER L ETAL	0126	59	17		015970	05412 00651	2	19 WADSWORTH STREET
FERNANDEZ, MARIELIS&FERNANDEZ,ARLYN	0170	70.02	29		021410	03602 01510	2	22 KOSSUTH STREET
FERNANDEZ, MARLENE & COELLAR, RUBEN	0147	65.01	5.02		018451	08964 00013	2	10 PARK ROW
FERRARA, DAVID & ELIZABETH	0165	70.01	42		020881		2	47 FRANKLIN AVENUE
FERRARI II, VITTORI GEOVANI ETAL	0022	21	4		002790	05229 00741	2	47 MAIN AVENUE
FERREIRA, GREGORY A	0092	49.11	16.01		012490	04460 00842	2	304 HATHAWAY STREET
FERREIRA, JOEL	0163	70.01	8		020550	02802 01101	2	6 KRUG COURT
FERREIRA, LUIS S & LIDIA	0130	61	28.02			09230 00045	2	3 JARICO DRIVE
FICARRA, MATTHEW M JR & JANICE C	0047	32.04	9		006090	00140 01362	2	201 WALLINGTON AVENUE
FIGARO, CHERYL	0121	55	16		015340		2	26 MORRISSEE AVENUE
FIGOL, PAWLO & OLGA	0087	49.09	18		011800	08532 00359	2	37 MT CEDAR AVENUE
FIGUEROA, FEDERICO	0048	33	13		006250	08652 00014	2	14 UNION BOULEVARD
FIGUEROA, ZILKAMARIE	0008	10	1	C0018	000920	09504 00255	2	17 MICHAEL LANE
FILIPOWICZ, T. & C. & GEMSKI, L.	0090	49.10	9		012120	02763 01714	2	195 MT PLEASANT AVENUE
FILIPPONE, JAMES & MARY	0156	65.09	5.02		019615	07635 00260	2	11 CHESTNUT STREET
FILIPPONE, JAMES & MARY T.	0156	65.09	4		019600	08525 00735	2	15 CHESTNUT STREET
FILIPPONE, MARK A. P.	0119	54	8		015100		2	15 MORRISSEE AVENUE
FILJA, ENDRIT & IGLI & LULJETA	0073	47	4.02		009762	04959 00546	2	8 STRONG STREET
FIOLEK, STANISLAWA	0071	46	27		009520		2	231 HATHAWAY STREET
FLEJZOR, ALLEN & BERNADINE	0115	53.03	42				15F	57 JOHNSON AVENUE
FLORES, CARLOS E.	0054	36	47		007070	08554 00814	2	203 MAPLE AVENUE
FLORES, CARLOS E. & MARIA	0054	36	48		007080	09088 00121	2	201 MAPLE AVENUE
FLORESCA, ROMEO P. & NORMA P.	0112	53.02	52				2	2 AZALEA DRIVE EAST
FLORIMON,ROCIA & DESANTANA,CLARIBEL	0123	58	10		015570	04062 00124	2	65 MORRISSEE AVENUE
FMJ, L.L.C. & FRANK RUSSO	0155	65.08	3		019530	00319 01421	4C	23 CHESTNUT STREET
FOCACCIA, MARY LOUISE & BIAGIO	0092	49.11	11		012440	08596 00960	2	19 VETERANS COURT
FOLEY, BRIAN & TERESA	0064	43	5		008480		2	72 LOCUST AVENUE
FOOTE, MICHAEL	0137	62.03	19.01		017255	00770 02063	2	61 MILLER STREET
FORTE BROS., INC.	0078	49.02	10		010580	08944 00327	4A	225 PATERSON AVENUE
FOUAD, KHALED	0135	62.02	24		017010	09556 00236	2	32 FRADKIN STREET
FRACKOWIAK, SLAWOMIR & ANETA	0172	70.05	5		021589	08548 00257	2	12 SPRING COURT
FRACZ, HELENA	0044	32.01	14		005610	01826 00029	2	147 WALLINGTON AVENUE
FRACZ, VALDEMAR & EDYTA	0093	49.11	25		012580	02751 00001	2	109 TUTTLE STREET
FRANI, MED MYRA & BOBBY MANGCOY	0163	70.01	13		020600	09006 00381	2	410 MAIN AVENUE
FRANKIEWICZ, PAWEL & WALDEMAR	0120	54	14		015150	02106 00421	2	16 JOHNSON AVENUE
FRIEDMAN, KENNETH & SUSAN	0140	63	1.01		017600	08660 00905	2	272 MT PLEASANT AVENUE
FROMKIN, DAVID TRSTE & ROGER&CAROL	0022	21	3		002780	05421 01963	4A	43-45 MAIN AVENUE
FUENTES, JULIO & ARIANETTE	0058	39	4		007680	02247 00267	4A	131 LOCUST AVENUE
FURMANEK, RONALD & VOGT, ANDREE	0021	20	35		002740	03139 01683	2	96 ANDERSON AVENUE
FURTAK, JAMES	0157	65.10	17		019790	09152 00063	2	289 MT PLEASANT AVENUE
FURTAK, ROGER C. & JUDITH M.	0082	49.05	2		011040	09069 00142	2	131 MT PLEASANT AVENUE
FX-7 ASSOCIATES LLC	0022	21	11		002850	05343 00090	2	85 ANDERSON AVENUE
GABER, CATINA	0171	70.04	4		021575	02385 01619	2	288 MT PLEASANT AVENUE
GABER, CATINA &CHAMBERLIN,JOANN TRS	0114	53.03	6			02935 01705	2	88 ROEHRS DRIVE
GABRIELE,LOUISE	0083	49.05	17		011190	03867 01053	2	9 GERANIUM PLACE
GAGE, GREGORY & LUCYNA I.	0085	49.07	10		011530	07798 00243	2	30 GERANIUM PLACE
GAJDA, JANUSZ	0062	42	7		008270	01171 01117	4A	48 LOCUST AVENUE
GAJDA, JANUSZ	0172	70.05	1		021585	05006 00403	2	28 SPRING COURT
GAJECKI, DARIUSZ	0042	31	4		005300	04319 00334	2	80 MAIN AVENUE
GALAGARZA, EDUARDO&SANTIAGO,JESIKA	0127	60.01	7		016170	03485 01210	2	66 JORDAN AVENUE
GALAZYN, JAN & JADWIGA	0033	26.02	6.03			02983 00653	2	5 ROSS ROAD
GALECKI, PIOTR & ALEKSANDRA	0023	22	1		003010	02753 01073	4A	53 MAIN AVENUE
GALICA, MICHA&THOMPSON, MAGDALENA	0046	32.03	14		005930	04716 01373	2	181 WALLINGTON AVENUE
GALKA, ANDREW M & LINDA L	0033	26.02	6.02			75799 00532	2	3 ROSS ROAD

TAXING DISTRICT NO. 65 WALLINGTON

COUNTY NO. 02 BERGEN

NAME OF OWNER ADDITIONAL OWNERS	PAGE NO.	BLOCK NO.	LOT NO.	LOT QUALIF.	ACCOUNT NO.	DEED BOOK PAGE	CLASS	PROPERTY LOCATION
GALKA, ANTHONY J. & DIANE	0089	49.10	7		012100	08156 00491	2	209 MT PLEASANT AVENUE
GALKA, WIESLAW & DANUTA & EMILIA	0165	70.01	38		020850	03380 01958	2	6 ELIZABETH PLACE
GANDERA, STANISLAW & HELENA	0070	45	51		009310	08804 00765	2	218 HATHAWAY STREET
GARAY, CHRISTOPHER RUIZ	0009	10	1	C0035	000920	04905 01710	2	3 DORIS LANE
GARAY, RAFAEL F	0024	22	26		003160	00872 00737	2	72 MERCER STREET
GARBARINI, NICHOLAS & LINDA	0056	37	29		007360	02474 02378	2	73 LOCUST AVENUE
GARBARINI, NICHOLAS & LINDA	0056	37	31		007370	02474 02378	2	69 LOCUST AVENUE
GARBE, THEODORE & MARY	0129	61	11		016350		2	25 VAN DYKE STREET
GARCIA, ANTONIO D & DENISE M	0055	37	3		007190		2	76 UNION BOULEVARD
GARCIA, CHRISTOPHER & ARIELLE	0171	70.04	5		021576	03218 01174	2	284 MT PLEASANT AVENUE
GARCIA, IVONNE F	0009	10	1	C0032	000920	04245 00179	2	9 DORIS LANE
GARCIA, JOSE MUNOZ	0043	31	30		005450	05169 01888	2	155 HAYWARD PLACE
GARCIA, LUIS A	0071	46	20		009460	00771 01602	2	217 HATHAWAY STREET
GARCIA, MARIA & POLANIA, CAROLINE	0105	51	15		014300	03332 02332	2	91 TUTTLE STREET
GARCIA, MARLON	0044	32.01	11		005590	02417 00950	2	151 WALLINGTON AVENUE
GARZON, TOMAS ALBERTO GARZON ETAL	0004	7	11		000610	04738 01164	2	31 WALLINGTON AVENUE
GASIUK, MATTHEW & SKUPIEN, JANINA	0125	59	11		015910	07896 00750	2	49 JORDAN AVENUE
GASPAR, BONNIE LU	0160	68	10		020210	05508 01652	2	56 WILLOW AVENUE
GASTON, GLENN N & FERNANDA HELOISA	0018	16	33		002250	04699 01386	2	60 HALSTEAD AVENUE
GAWEDA, BOGUSLAW P	0040	30	5		005060	03123 00332	2	148 HAYWARD PLACE
GAWRONSKI, DAMIAN	0106	51	21		014360	01766 00835	2	65 TUTTLE STREET
GAWRONSKI, DAMIAN & GAWRONSKI, R&T	0167	70.01	64		021040	00057 00503	2	15 FRANKLIN AVENUE
GAWRONSKI, DAMIAN L & DOMINIK	0119	54	7		015090	02802 00486	2	17 MORRISSEE AVENUE
GAWRONSKI, MATEUSZ & ANNETTE	0171	70.04	3		021574	04699 00841	2	292 MT PLEASANT AVENUE
GAWRONSKI, MATEUSZ & RYSZARD	0094	49.12	17		012810	02902 02123	2	105 STRONG STREET
GAWRYCH, ANNA	0153	65.05	2		019230	02694 01436	2	62 STEIN AVENUE
GAWRYS, KATHY & KIJOWSKI, AMY ETAL	0037	28	31		004620	05140 01271	2	162 ANDERSON AVENUE
GAWRYS, MAREK & ALEKSANDRA	0143	64.01	31		017950	07835 00842	2	65 ALDEN STREET
GEFERS, DEVEN GREGORY	0002	4	15		000260	04946 01107	2	11 ANDERSON AVENUE
GENTY, FRANK & ARLENE	0152	65.04	14		019150		2	57 RESERVOIR AVENUE
GERMANN, SHARON	0053	36	21		006910	01837 01606	2	208 HAYWARD PLACE
GESLA, TADEUSZ & PAULINA	0136	62.02	30		017070	04600 01153	2	178 MT PLEASANT AVENUE
GHANNAM, ASAD	0014	14	16		001710	01569 01889	2	41 MAPLE AVENUE
GIACAMARRO, BEVERLY ETALS	0126	59	16		015960	05141 00781	2	21 WADSWORTH STREET
GIAMO, MICHAEL & SANGER, BRUCE	0034	26.02	9		004270		4A	357 MAIN AVENUE
GIECASZEK, MAREK & KUPIEWSKI, HUPERT	0037	29	2		004700	03814 00116	2	44 MAIN AVENUE
GIL, JULISSA CRUZ	0071	46	13		009410	05342 00482	2	203 HATHAWAY STREET
GIL, KEIRYS, TST C/O MIDLAND TRST CO	0099	49.16	1		013490	03073 00703	2	10 FIRST STREET
GINSBURG PROPERTIES LLC	0040	30	12		005130	03082 00714	4A	63 UNION BOULEVARD
GIOVANELLI, MICHALINA & STEPHEN J	0103	50	6		014000		2	80 TUTTLE STREET
GIRDHARI REALTY, L.L.C.	0051	35	6		006620	08485 00392	4A	5 LOCUST AVENUE
GIRGIS, WAGIH	0150	65.02	20		018880	03109 01922	2	31 ORCHARD STREET
GIUSEPPE & ANTONIA APOLITO IRR TRST	0082	49.05	13		011150	01788 00823	2	31 GERANIUM PLACE
GJEKAJ, ELONA	0096	49.13	22		013050	04521 01069	2	277 MAPLE AVENUE
GK PROPERTY INVESTMENT GROUP LLC	0064	43	9		008510	05434 00818	2	243 HAYWARD PLACE
GLINKIN, DOROTHY F	0018	17	6		002330	05177 00042	2	113 MERCER STREET
GOGAJ, ANISA & CAPRA JR, JAMES A	0113	53.02	54			04664 00765	2	6 AZALEA DRIVE EAST
GOGOBERISHVILO, INGA & MEHEDLIDZE, G	0110	53.02	16		014780	05156 00616	2	54 MILLER STREET
GOLA, CHRISTOPHER & CHRISTINE	0099	49.15	19		013460	08313 00965	2	273 WALLINGTON AVENUE
GOLASZEWSKA, EWA	0038	29	19		004800	04236 00288	2	150 MAPLE AVENUE
GOLDMAN, C. & 10 HALSTEAD AVE LLC	0005	7	31		000700	05447 00977	2	10 HALSTEAD AVENUE
GOLEBIEWSKI, MAYA & ROZALSKI, K.	0043	31	37		005480	03356 00788	2	141 HAYWARD PLACE
GOLEMANOV, TSVETAN & ALEKS	0089	49.09	37		011990	03898 00253	2	157 MT PLEASANT AVENUE
GOLUSZKA, JACEK	0096	49.13	19		013020	01333 00970	2	285 MAPLE AVENUE
GOMEED, CINDYANNE	0123	58	7		015540	07922 00313	2	77 MORRISSEE AVENUE
GOMEZ, JONATHAN O ETAL	0016	16	8		002090	04770 00189	2	99 MERCER STREET
GOMEZ, OTHONIEL & BARBARA RIOS-	0090	49.10	8		012110	03596 01876	2	201 MT PLEASANT AVENUE
GONZALEZ, ANA G.	0145	64.02	1		018140	08053 00408	2	283 MT PLEASANT AVENUE
GONZALEZ, ANIBAL RAMOS ETAL	0012	13	27		001520	05459 01500	2	48 LESTER STREET
GONZALEZ, MARTHA J.	0045	32.02	12		005760		2	167 WALLINGTON AVENUE
GOODWIN, BERTRAM M & LISA	0033	26.02	6.04			03547 00555	2	7 ROSS ROAD
GORAL, EVA	0081	49.04	12		011020		2	7 PRIMROSE DRIVE
GORAL, EWA	0073	47	5.02		009768		2	14 STRONG STREET
GORAL, JOAN & RICHARD	0155	65.08	6		019540		2	19 WAGNER AVENUE
GORAL, RICHARD & JOAN	0074	47	8		009800	04300 00601	2	30 STRONG STREET
GORAL, STASIU HENRY	0128	61	4.01		016282	03230 01469	2	118 JOHNSON AVENUE
GORIS, ERINSON & DE JESUS, LIBELE	0120	55	7		015250	02836 00484	2	11 JORDAN AVENUE
GORMAN, ROBERT J.	0039	29	51		004980	08217 00929	2	137 ANDERSON AVENUE

TAXING DISTRICT NO. 65 WALLINGTON

COUNTY NO. 02 BERGEN

NAME OF OWNER ADDITIONAL OWNERS	PAGE NO.	BLOCK NO.	LOT NO.	LOT QUALIF.	ACCOUNT NO.	DEED BOOK	DEED PAGE	CLASS	PROPERTY LOCATION
GORMAN, ROBERT J.	0144	64.01	40		018050	08433	00408	2	27 ALDEN STREET
GORNY, KAROLINA ETAL/TRSTES	0023	21	30.01			05245	01345	2	96 MAPLE AVENUE
GORNY, KAROLINA ETAL/TRSTES	0066	44	15		008820	05245	01338	2	235 WALLINGTON AVENUE
GORSKI, ROXANNE, THOMAS JR & SR	0156	65.09	7		019630	04906	01722	2	9 LEXINGTON AVENUE
GOSSELIN, LEO J & RODRIGUEZ, SANDY	0029	24	38		003720	04667	01485	2	104 HALSTEAD AVENUE
GOSTYNSKI, SEBASTIAN D & ANNA MARIA	0098	49.14	19		013260	04504	00780	2	287 HAYWARD PLACE
GOZDZ, KRZYSZTOF & BEATA	0053	36	35		006990	03515	01563	2	51 LOCUST AVENUE
GRABIAS, BOGDAN & HALINA	0086	49.08	7		11600	08242	00107	2	5 NARCISSUS DRIVE
GRABIAS, JAROSLAW	0101	49.16	20		013660	02216	02058	2	67 KOSTER STREET
GRABOWSKI, ANDREA	0003	5	12		000400	05479	01493	2	11 MAPLE AVENUE
GRABOWSKI, ANDREA	0170	70.03	3		021440	05482	00738	2	82 KOSSUTH STREET
GRADOWSKI, JACEK & HANNA	0170	70.02	28		021400	08630	00633	2	28 KOSSUTH STREET
GRADOWSKI, ZBIGNIEW & MALGORZATA	0169	70.02	26		021380	08396	00874	2	32 KOSSUTH STREET
GRANUCCI, DANIEL & ELENA	0171	70.04	8		021579	08560	00674	2	15 SPRING STREET
GREBOWIEC, STANISLAW & ZOFIA	0057	37	54		007540	08689	00634	2	187 HAYWARD PLACE
GREBOWIEC, STANISLAW & ZOFIA	0124	58	24		015710	08272	00667	2	50 JOHNSON AVENUE
GRECZEK, ANNA & BUCZKOWSKI, D & P	0038	29	25		004830	00975	01261	2	160 MAPLE AVENUE
GREENE, EARLINE	0009	10	1	C0031	000920	04942	00861	2	11 DORIS LANE
GREENE, ELENA	0154	65.07	4		19440	04508	00356	2	82 PARK ROW
GREGOREK, BARBARA & LESZEK	0151	65.03	18		019020	05156	00553	2	29 RESERVOIR AVENUE
GREGOREK, HALINA	0139	62.04	10		017480	00284	00121	2	2 TURS COURT
GREMANIS, AUGUST & GEORGIA	0116	53.04	7					2	2 ROEHRS DRIVE
GRIFFITH, MARK S & LORRAINE V	0013	14	11		001660	02774	02072	2	53 MAPLE AVENUE
GRODZICKI, ANDRZEJ	0015	15	21		001960	01789	00592	2	66 LESTER STREET
GRODZICKI, STANISLAW B	0015	15	19		001950	03043	00938	2	55 HAYWARD PLACE
GRODZICKI, STANISLAW B & BEATA	0098	49.14	17		013240	04309	01270	2	297 HAYWARD PLACE
GRONOSTAJSKI, ZBIGNIEW & AGNIESZKA	0011	12	36		001350	09212	00294	2	56 ANDERSON AVENUE
GROSSMAN, STEVE & SIMONE, MICHAEL	0027	24	11		003540	05270	00185	2	115 WALLINGTON AVENUE
GRUCA, BARBARA & PUCHALIK	0067	44	43		008970	05310	01478	2	32 KOSTER STREET
GRUENEWALD, ERIC	0132	62.01	26		016760	08077	00176	2	67 FRADKIN STREET
GRUPA, JERZY & EWA	0077	48	18		010200	02074	01797	2	47 STRONG STREET
GRUPO DELL'AQUILA INTL LLC	0017	16	18		002150	01646	02176	4A	57 WALLINGTON AVENUE
GRYCH, PIOTR & ANNA	0138	62.03	26		017330	00628	00022	2	25 MILLER STREET
GRYGLIK, MARIUSZ & ELZBIETZA	0124	58	28		015750	01052	01234	2	66 JOHNSON AVENUE
GRZYB, ANTONI & CECYLIA	0148	65.01	22		018620	08468	00111	2	51 STEIN AVENUE
GRZYWACZ, ADAM & MARIA	0096	49.14	2		013080	09147	00235	2	278 WALLINGTON AVENUE
GUALTIER, MICHAEL	0007	10	1	C0012	000920	09454	00229	2	31 MICHAEL LANE
GUAMUCHE, JAIME	0016	16	6		002085	04036	01031	2	97 MERCER STREET
GUARDIA, PETER J	0010	12	26		001270	05188	01419	2	28 LESTER STREET
GUGALA, STANISLAW & IRYNA B ET ALS	0075	47	27		009990	01300	02326	2	17 TUTTLE STREET
GUGALA, WITOLD & AGNIESZKA	0110	53.02	11		014730	08473	00739	2	30 MILLER STREET
GUMIENIAK, TADEUSZ & CZESLAWA	0105	51	8		014230	02394	00920	2	82 STRONG STREET
GURDAK, JANET	0018	16	38		002280	01525	01694	2	72 HALSTEAD AVENUE
GURDAK, MARC J	0093	49.12	2		012660	01597	01154	2	104 ALDEN STREET
GUSCIORA, BRIAN	0086	49.08	5		011580	05085	00375	2	119 MT PLEASANT AVENUE
GUSCIORA, JOZEF & EWA	0029	24	43		003750	04158	01600	2	116 HALSTEAD AVENUE
GUSCIORA, MAREK & MARIA	0043	32.01	8		05560	08322	00255	2	161 WALLINGTON AVENUE
GUSCIORA, MICHELE	0112	53.02	41					2	49 ROEHRS DRIVE
GUSCIORA, MONIKA	0045	32.02	6		005700	03239	00125	2	21 WASHINGTON PLACE
GUSCIORA, R & T & SUDOL, S & E	0118	53.07	4			02097	02417	2	57 ROEHRS DRIVE
GUSCIORA, WLADYSLAW A & BOZENA	0103	50	2		013960	04620	00547	2	64 TUTTLE STREET
GUSTAVUS & ANNA CALABRESE REV TRUST	0129	61	14		016380	01724	02253	2	37 VAN DYKE STREET
GUTIERREZ, PEDRO BAYONA	0070	45	53		009330	05434	01406	2	212 HATHAWAY STREET
GUZMAN, LOUIS A.	0050	34	20		006540	08714	00131	2	32 BOND STREET
GYALTZO, JAMCHUK & CHOETSO, GRACE	0130	61	24.01			05295	01325	2	5 JARICO DRIVE
GYEPHEL, TENZIN & LAMA, DAWA	0126	59	24		016040	05031	00457	2	62 MORRISSE AVENUE
HABORAN, JOHN & KRISTINE H.	0175	71	33.04	C0005		08697	00168	2	497 MAIN AVENUE
HAGER, ANNA R.	0117	53.06	3					2	7 IRIS LANE
HAJDUK, JANUSZ & MARIOLA	0111	53.02	32.02			09304	00253	2	66 ROEHRS DRIVE
HAKIMI ASSOCIATES, L.L.C.	0020	19	1		002540	08535	00437	4B	80 VAN WINKLE AVENUE
HALAT, PAWEŁ S & HALAT, LUKASZ J	0014	14	33		001820	01671	01272	2	64 HAYWARD PLACE
HALILI, BESARTA	0106	51	23		014380	02923	00175	2	57 TUTTLE STREET
HALILI, SEMRA	0157	65.10	15		019770	02066	01971	2	293 MT PLEASANT AVENUE
HALILI, SEMRA	0157	65.10	16		019780	00728	02197	1	MT PLEASANT AVENUE
HALINIAK, JOZEF & ZOFIA	0157	65.10	11		19730	08290	00747	2	40 LEXINGTON AVENUE
HALSTEAD AVE PROPERTIES LLC	0006	8	9		000800	00922	01061	2	29 HALSTEAD AVENUE
HAMED, MOHAMED S	0133	62.01	29		016763	00961	01646	2	268 ALDEN STREET
HANKALA, MARYSIA	0168	70.02	12		021240	09446	00059	2	37 PARK ROW

TAXING DISTRICT NO. 65 WALLINGTON

COUNTY NO. 02 BERGEN

NAME OF OWNER ADDITIONAL OWNERS	PAGE NO.	BLOCK NO.	LOT NO.	LOT QUALIF.	ACCOUNT NO.	DEED BOOK	DEED PAGE	CLASS	PROPERTY LOCATION
HANLE, KATHLEEN	0153	65.05	1		019220	05259	00124	2	60 STEIN AVENUE
HANLEY, MARYANNE	0022	21	10		002840	08415	00443	2	87 ANDERSON AVENUE
HANNAWI, FADI	0130	61	24.03			00413	00181	2	9 JARICO DRIVE
HANRAHAN, DAVID & BARBARA	0090	49.10	15		012180	07625	00355	2	173 MT PLEASANT AVENUE
HANUSZ, LESZEK & ALDONA ETAL	0106	51	20		014350	03041	00678	2	69 TUTTLE STREET
HARMEL, NORBERT & BARBARA	0013	14	8		001630			2	69 MERCER STREET
HARTWELL, ALEXANDER S	0154	65.06	2		019370	03229	00383	2	26 WILLOW AVENUE
HASANOVIC, JASMIN	0086	49.09	3		011650	05173	01031	2	24 VETERANS COURT
HASSETT, CAREN	0003	6	1		000470			2	65 LESTER STREET
HEINICK, DOUGLAS & JILL	0120	54	15		015160	08255	00444	2	18 JOHNSON AVENUE
HEINRICH JR, RICHARD W	0062	41	21.01			05354	01902	2	26 WILLIAM STREET
HEINRICH JR, RICHARD W	0062	41	21.02		008200	05354	01887	2	22 WILLIAM STREET
HEJZNER, WOJCIECH & SYLWIA	0110	53.02	14		014760	00469	00511	2	42 MILLER STREET
HEJZYK, JACEK & DOROTA	0105	51	16		014310	08944	00451	2	87 TUTTLE STREET
HENNESSEY, DENNIS & LORRAINE	0111	53.02	34			03540	01597	2	62 ROEHRS DRIVE
HERNANDEZ, ANEL	0178	72	42		022320	03246	01018	2	39 KOSSUTH STREET
HERNANDEZ, JAVIER & PORTELA, MONICA	0121	55	14		015320	03082	00531	2	22 MORRISSEE AVENUE
HERNANDEZ, LUISA C	0094	49.12	9		012730	02858	02320	2	15 MT CEDAR AVENUE
HHEK LLC	0003	5	6		000370	01525	00168	2	61 LESTER STREET
HILARIO, ROBERTO C & ZEYHER	0002	4	28		000330	03751	00060	2	18 MAPLE AVENUE
HILLSIDE SOC & ATH CLUB	0100	49.16	5		013530			15F	22 FIRST STREET
HIRKALER, ROBERT	0154	65.06	6		019400			2	39 CHESTNUT STREET
HOFSTETTER, MELISSA	0141	64.01	6		017700	04941	01607	2	11 ORCHARD STREET
HOLLIS, JOSEPH A & HELEN M	0071	46	11		009400			2	199 HATHAWAY STREET
HOMA, MARIUSZ & BOGUSLAWA	0146	64.02	12		018250	02480	01388	2	125 ALDEN STREET
HOST PHASE II, LLC	0107	52	10.02		014485	09530	00341	15D	86 ALDEN STREET
HOYLE, DWIGHT % C PANYKO	0033	26.02	6.06			01290	00322	2	11 ROSS ROAD
HREBENIUK, VICTOR	0053	36	33		006980	05366	01674	2	55 LOCUST AVENUE
HUDAK, KATHI B & ELEANOR A	0072	46	30		009540	02858	01859	2	237 HATHAWAY STREET
HUIDOBRO, SERGIO	0093	49.12	5		012690	05247	01260	2	118 ALDEN STREET
HUMENIK, KEITH E & FORESTANO, DIANE	0178	72	34		022240	02116	02413	2	73 KOSSUTH STREET
HWANG, CHARLES C. & NUANSMORN	0162	69	20		020380			2	357 MT PLEASANT AVENUE
HWANG, KORRA & WOON SOO	0109	53.02	3		014650	05273	00716	2	130 MT PLEASANT AVENUE
HWANG, MYUNG & YOUNG	0034	26.02	8		004260	08344	00465	4A	351 MAIN AVENUE
IGLESIAS, S. M. & PALKA, ANNA	0109	53.01	51			03096	00684	2	3 AZALEA DRIVE EAST
ILNICKI, IRENA	0099	49.15	14		013410	03934	00978	2	293 WALLINGTON AVENUE
IMBRUGLIA, CARMELLO & ANNETTE	0040	30	3		005040	04969	00621	2	140 HAYWARD PLACE
IMBRUGLIA, CARMELLO J.	0040	30	2		005030	08522	00816	2	134 HAYWARD PLACE
IMBRUGLIA, DEANNA	0030	25	21		003910	07702	00964	2	97 HALSTEAD AVENUE
IMBRUGLIA, DOLORES	0030	25	18		003890	07875	00444	2	103 HALSTEAD AVENUE
IMBRUGLIA, ROSS & CAROLYN TRSTES	0032	26.02	6.01			05147	00376	2	1 ROSS ROAD
IMBRUGLIA, ROSS & CAROLYN TRSTES	0042	31	18		005400	05147	00195	4A	77 UNION BOULEVARD
IMBRUGLIA, ROSS & CAROLYN TRSTES	0087	49.09	14		011760	05146	01737	2	116 STRONG STREET
IMBRUGLIA, ROSS & CAROLYN TRSTES	0092	49.11	21		012540	05146	01629	1	293 HATHAWAY STREET
IMBRUGLIA, ROSS & CAROLYN TRSTES	0128	60.02	6		016220	05147	00357	2	36-38 JORDAN AVENUE
IMBRUGLIA, ROSS & CAROLYN TRSTES	0155	65.07	7		019470	05152	01739	4A	95 STEIN AVENUE
IMBRUGLIA, ROSS & CAROLYN TRSTES	0174	71	31		021850	05146	01875	2	463 MAIN AVENUE
INCEKARA, FEYZULLAH & MUCELLA	0134	62.02	6		016830	03444	01751	2	7 PLEASANT VIEW TERRACE
INFO SYSTEM PROPERTIES, LLC	0034	26.02	7		004250	09322	00338	4A	345 MAIN AVENUE
INGRAHAM III, CHARLES D & HOLLY C	0088	49.09	32		011940	04333	01422	2	90 MT CEDAR AVENUE
INGRAM, BRENDAN & MIRANDA, ZENaida	0093	49.11	24		012570	01279	01064	2	112 TUTTLE STREET
INTERIOR CONSTRUCTION GROUP LLC	0002	4	20		000290	05442	00780	2	42 PARKWAY
ISDC LLC	0004	7	14		000620	04410	01927	4A	23 WALLINGTON AVENUE
ISTAR BOWLING CENTERS I LP	0102	49.18	5		013880	08668	00050	4A	299 PATERSON AVENUE
ISTAR BOWLING CENTERS I LP	0103	49.18	8		013910	08668	00050	4A	299 PATERSON AVENUE
ISTAR BOWLING CENTERS I LP	0103	49.18	9		013920	08668	00050	4A	299 PATERSON AVENUE
ISZCZEK, PAWEŁ & MARTA K	0129	61	17		016410	01901	00834	2	43 VAN DYKE STREET
IVANICKI, J JR & BARON & FIKENTSCHER	0045	32.02	15		005790	09160	00143	2	92-96 UNION BOULEVARD
IVANICKI, JOSEPH & SUSAN D.	0020	20	7		002600	08050	00375	2	33 MAIN AVENUE
IVCHESKI, KRISTIJAN	0059	39	9		007730	03377	02378	2	111 LOCUST AVENUE
IWASZK, SUSAN	0124	58	27		015740	00301	02281	2	62 JOHNSON AVENUE
IWINSKI, TOMASZ & WARCHOL, LUCYNA	0114	53.03	35		014930	03835	01450	2	83 JOHNSON AVENUE
IWINSKI, TOMASZ & WARCHOL, LUCYNA	0123	58	15		015620	02251	02391	2	47 MORRISSEE AVENUE
IZQUIERDO, LESLIE Y & FERNANDEZ, J	0004	6	44		000564	02947	00880	2	32 WALLINGTON AVENUE
JABLONOWSKI, WOJCIECH	0148	65.01	19		018590	00981	01424	2	64 PARK ROW
JACEWICZ, JOHN & HOLOWKO, ADRIANA	0053	36	26		006940	04490	01047	2	220 HAYWARD PLACE
JACEWICZ, JOHN & HOLOWKO, ADRIANA	0053	36	26		006940	04490	01047	15F	220 HAYWARD PLACE
JACOBY, SUSAN M & PATRZEBA, MARY	0025	22	39	X	003240	03358	02055	2	116 HAYWARD PLACE

TAXING DISTRICT NO. 65 WALLINGTON

COUNTY NO. 02 BERGEN

NAME OF OWNER ADDITIONAL OWNERS	PAGE NO.	BLOCK NO.	LOT NO.	LOT QUALIF.	ACCOUNT NO.	DEED BOOK	DEED PAGE	CLASS	PROPERTY LOCATION
JACUK, DAVID	0162	69	31		020440	03068	00996	2	41 WILLOW AVENUE
JADHAV, JYOTI PRAVIN ETAL	0136	62.03	1		017090	05532	00587	2	154 MT PLEASANT AVENUE
JADRYCH, IRENE	0171	70.03	13		021540			2	81 PARK ROW
JAEN, ERIC & MARIA	0110	53.02	12		014740	09058	00016	2	34 MILLER STREET
JAKOWICZ, ZOFIA & STANISLAW	0142	64.01	17		017810	08886	00258	2	44 RESERVOIR AVENUE
JAKUBIEC, ALLEN & JOZEFA EWA	0024	22	18		003120			4A	77 MAPLE AVENUE
JAKUBIEC, JOZEFA EWA & ALLEN	0040	30	10		005110			2	162 HAYWARD PLACE
JAKUPI, REMZI & VIOLCA JAKUPOVIC	0151	65.03	8		018960	08615	00066	2	36 STEIN AVENUE
JALOWIEC, JAN & DANUTA	0013	14	6		001620	08414	00368	2	67 MERCER STREET
JAMROZ, BOGDAN & KATARZYNA	0170	70.03	6		021470	08812	00361	2	94 KOSSUTH STREET
JANAKAT, JEAN	0144	64.01	39		018040	08304	00573	4C	31 ALDEN STREET
JANAKAT, JEAN & OMAR	0059	40	2		007830	08147	00734	2	248 MAPLE AVENUE
JANCIO, FRANCES & ROBERT	0098	49.15	8		013350	08804	00342	2	84 KOSTER STREET
JANCZAK, MATEUSZ & DOROTA	0106	52	6		014440	01712	00070	2	72 ALDEN STREET
JANDURA, IZABELA	0007	10	1	C0006	000920	00913	00803	2	34 MICHAEL LANE
JANIEC, JOSEPH & TERESA & JANIEC, A	0179	72	46		022360	01401	00070	2	17 KOSSUTH STREET
JANIEC, JOSEPH G & TERESA	0071	46	16		009430	09141	00305	2	209 HATHAWAY STREET
JANIEC, TERESA & JOSEPH	0091	49.11	7		012400	04672	00257	2	11 VETERANS COURT
JANKOWSKA, DOROTA	0150	65.03	2		018920	00208	00051	2	26 STEIN AVENUE
JANUSZ, EDWARD G. & MARGARET M.	0179	72	50		022400	08271	00370	2	334 MAIN AVENUE
JANUSZ, STEPHEN & KIM	0159	66	11		020030	01120	01581	2	50 WAGNER AVENUE
JARAMILLO, KARINA	0039	29	40		004910	03490	00001	2	159 ANDERSON AVENUE
JARAMILLO, MARIA	0111	53.02	29		014870	08340	00562	2	9 VAN DYKE STREET
JARMARK, ISAAC MARK	0106	51	22.01		014370	02204	02102	2	59 TUTTLE STREET
JARO ASSOCIATES	0062	41	17		008160	02867	01745	4A	177 PATERSON AVENUE
JAROSZ, JAN	0095	49.13	1		012830	01658	00593	2	286 HAYWARD PLACE
JAROSZ, JAN & MARIA	0099	49.15	12.02			08565	00982	2	1 PARKVIEW
JAROSZ, JAN & MARIA	0103	50	5		013990			2	76 TUTTLE STREET
JAROSZ, JOHN	0084	49.05	28		011280	04643	00752	2	53 MT PLEASANT AVENUE
JAROTSKI, DIANE & JAMES	0060	40	11		007920			2	17 WILLIAM STREET
JASKOT, LINDA, THOMAS, & RAYMOND	0019	17	21		002420	00547	00879	2	98 LESTER STREET
JASONTOWN APARTMENTS, L.L.C.	0174	71	30.01		021840	07967	00414	4C	421 MAIN AVENUE
JASONTOWN II ASSOCIATES	0173	71	3		021600			4C	11-21 MIDLAND AVENUE
JASTRZEBSKI, ANDRZEJ & KRYSZYNA	0037	28	35		004660	08139	00958	2	146 ANDERSON AVENUE
JAWOREK, WOJCIECH & JOANNA	0165	70.01	30		020770	02940	01320	2	5 MARILYN COURT
JAWORSKA, EVELINA & STRAMA, CZESLAW	0141	64.01	8		017720	05017	01381	2	3 ORCHARD STREET
JAWORSKI, KRZYSZTOF	0038	29	10		004750	02208	01713	2	132 MAPLE AVENUE
JEDRUCZEK, ANDRZEJ	0038	29	13		004770	02507	01415	2	138 MAPLE AVENUE
JEDRUCZEK, ANDRZEJ & KATARZYNA	0038	29	12		004760	03711	01699	2	134 MAPLE AVENUE
JEDRZEJCZAK, ZBIGNIEW & BONNIE	0127	59	28.02			08171	00969	2	82 MORRISSEE AVENUE
JEETAN, FRANK A & ELENA	0039	29	44		004940	02830	02368	2	149-151 ANDERSON AVENUE
JENSEN, ANNKATRIN	0081	49.04	7		010990	08060	00088	2	37 MT PLEASANT AVENUE
JENSEN, MARGIT H.	0015	15	23		001970	08781	00350	2	70 LESTER STREET
JERSEY DEVELOPMENT STREET LLC	0103	49.18	10		013930	02220	00153	4A	259 PATERSON AVENUE
JH 501 LLC	0016	15	33		002020	05309	01099	4A	62 WALLINGTON AVENUE
JIANG, TIANO	0165	70.01	34		020810	04428	01815	2	15 CRESCENT ROAD
JIM JOHN KEN PROPERTIES	0026	23	12		003320	03478	01049	4A	109 HAYWARD PLACE
JIM JOHN KEN PROPERTIES	0026	23	29		003410	03478	01040	4A	94-96 WALLINGTON AVENUE
JIM JOHN KEN PROPERTIES	0027	23	35		003460	03478	01031	4A	108 WALLINGTON AVENUE
JIM JOHN KEN PROPERTIES	0027	23	38		003480	03478	01058	4A	116 WALLINGTON AVENUE
JIM JOHN KEN PROPERTIES	0047	32.04	7.02		006070	03478	01022	4A	77 LOCUST AVENUE
JIM JOHN KEN PROPERTIES	0058	39	2		007660	03478	01067	4B	190 MAIN AVENUE
JIMENEZ, ABEL ANDULAR & ANA	0074	47	12		009840	05321	00053	2	46 STRONG STREET
JIMENEZ, ELIZABETH Y	0001	4	4		000190	02270	02245	2	39 LESTER STREET
JIMENEZ, RODMY & ORREGO, CARMEN E	0057	37	47		007490	04926	00577	2	203 HAYWARD PLACE
JORDAN, AMANDA ROSE & ANDREW THOMAS	0145	64.02	2		018150	05120	01494	2	277 MT PLEASANT AVENUE
JOSE TAVAREZ ENTERPRISES LLC	0027	23	34		003450	05269	00642	2	104 WALLINGTON AVENUE
JOSEPH, ABY & VINITHA	0102	49.18	1		013840	01562	01536	2	11 ORCHID DRIVE
JOUSSET, GAIL	0166	70.01	56		020960			2	11 JACOB STREET
JOZA, MARCIA M	0046	32.03	16		005950	02055	00230	2	12 WASHINGTON PLACE
JOZEF CZYK, ADAM & CZESLAW A	0154	65.07	2		019420			2	76 PARK ROW
JOZEF CZYK, DIANE M.	0069	45	35.02			08879	00134	2	109 PULASKI AVENUE
JOZEF CZYK, MARK	0092	49.11	17		012500	00541	01650	2	300 HATHAWAY STREET
JP MORGAN CHASE % IND CONSULT GRP	0108	53.01	43		015010	09171	00161	4A	347 PATERSON AVENUE
JUMAGDAO, OTHILIA & CERIBO, JAYSON	0094	49.12	6		012700	02855	00613	2	124 ALDEN STREET
JUN, CHEON & HEE JA	0145	64.02	3.04			08373	00768	2	265 MT PLEASANT AVE
KACI REALTY LLC	0017	16	25		002200	04445	00115	2	92 LESTER STREET
KACMARCIK, GENEVIEVE	0134	62.02	8		016850	08615	00269	2	11 PLEASANT VIEW TERRACE

TAXING DISTRICT NO. 65 WALLINGTON

COUNTY NO. 02 BERGEN

NAME OF OWNER ADDITIONAL OWNERS	PAGE NO.	BLOCK NO.	LOT NO.	LOT QUALIF.	ACCOUNT NO.	DEED BOOK PAGE	CLASS	PROPERTY LOCATION
KACMARCIK, RAYMOND & THERESA	0013	14	3		001610		2	59 MERCER STREET
KACPRZYK, ANDRZEJ & GRAZYNA	0003	5	20		000440	08820 00673	2	64 PARKWAY
KACZMARCZYK SR, MARTIN & ROSEANN M	0146	64.02	15		018280	02845 00953	2	113 ALDEN STREET
KACZMARCZYK, MARTIN	0037	29	4		004710	08431 00082	2	48 MAIN AVENUE
KACZMARCZYK, MARTIN JR	0014	14	14		001690	00460 00756	2	47 MAPLE AVENUE
KACZMAREK, ANDREW & KAREN	0082	49.05	9		011110	08014 00915	2	39 GERANIUM PLACE
KACZOR, MAREK & BEATA	0125	59	13		015930	08081 00598	2	43 JORDAN AVENUE
KACZOR, MAREK & BEATA & JANUSZEK, M	0153	65.05	4		019240	08674 00379	2	64 STEIN AVENUE
KACZOR, SHARON	0085	49.06	8		011430	01893 00572	2	7 GARDENIA DRIVE
KACZOREK, PAWEŁ K & CRISTINA	0106	51	19		014340	00039 01777	2	73 TUTTLE STREET
KACZOREK, PAWEŁ K. & CRISTINA	0137	62.03	12		017200		2	20 PLEASANT VIEW TERRACE
KACZYNSKA, MONIKA	0068	45	7		009050	00222 01350	2	98 LOCUST AVENUE
KALITA, ANDRZEJ	0064	43	16		008550	00894 01329	2	257 HAYWARD PLACE
KALITA, ANDRZEJ & BOGUMILA	0043	31	29		005440	00934 00629	2	157 HAYWARD PLACE
KALITA, ANDRZEJ & BOGUMILA	0147	65.01	4		018440		2	298 MAIN AVENUE
KALITA, LUKASZ & MARTA	0063	42	24		008350	01834 01620	2	269 MAPLE AVENUE
KAMAL, SHEIKH & TAMARA	0023	21	35		003000		2	99 ANDERSON AVENUE
KAMIENSKI, PAUL	0052	36	12		006850	03629 00334	2	188 HAYWARD PLACE
KAMIENSKI, PAUL	0068	45	1		009030	07704 00009	4A	106 LOCUST AVENUE
KAMINSKA, J&WALKOWICZ, K&MALYSZKO, M	0065	43	25		08600	04323 01111	2	275 HAYWARD PLACE
KAMINSKI, JANUSZ&KAMINSKA, HENRYKA	0013	14	12		001670	04750 01666	1	51 MAPLE AVENUE
KAMINSKI, JANUSZ&KAMINSKA, HENRYKA	0013	14	13		001680	04750 01666	2	49 MAPLE AVENUE
KAMINSKI, MICHAEL R & ANASTATSLA	0102	49.17	11		013800	02673 01493	2	288 HATHAWAY STREET
KAMOUN, MOHAMED	0057	37	57		007560	04001 00817	2	183 HAYWARD PLACE
KANIA, KRZYSZTOF & ANNA	0135	62.02	22.01		016990	03450 02443	2	40 FRADKIN STREET
KANTER, KENNETH % SETH KANTER	0066	44	6		008780	07838 00706	2	84 LOCUST AVENUE
KAPIDZIC, ALMA & KOLENOVIC, DZEMAL	0150	65.02	16		018860	03002 01295	2	18 STEIN AVENUE
KAPUSCINSKI, J & BOBAL, D & SHAW, C	0050	35	2		006580	01729 00653	2	214 MAPLE AVENUE
KAPUSTA, MACIEJ	0028	24	32		003680	05402 00643	2	92 HALSTEAD AVENUE
KAPUSTA, RICHARD & DOROTHY	0107	52	11		014490		2	90 ALDEN STREET
KARAULLI, ENEA & MEGI	0178	72	36.02			05015 00274	2	67 KOSSUTH STREET
KARAWAY, EDWARD & AVELLA, VIRGINIA	0138	62.03	27		017340	02325 01274	2	21 MILLER STREET
KARMAN, L.L.C.	0120	55	10		015280	08533 00890	4A	427 PATERSON AVENUE
KARVELLAS, MICHAEL & ANDRIULLI, C	0019	17	22		002430	03875 01017	2	100 LESTER STREET
KARY, JOHN L & BARBARA P	0169	70.02	27		021390	09254 00112	2	30 KOSSUTH STREET
KARY, MATTHEW JOHN TRUSTEE	0042	31	12		005350	03348 00286	2	146 WALLINGTON AVENUE
KASICA, KATHLEEN	0149	65.01	28		018680	05162 01999	2	31 STEIN AVENUE
KASICA, MARYANN	0100	49.16	10		013570	05163 00284	2	42 FIRST STREET
KASICA, STANISLAW	0135	62.02	18		016950	02409 01521	2	64 FRADKIN STREET
KASICA, STANISLAW & KATARZYNA	0101	49.16	18		013640	02370 02035	2	71 KOSTER STREET
KASICA, WIESLAWA	0070	45	49		009290	08376 00545	2	222 HATHAWAY STREET
KASICA, STANISLAW	0079	49.02	14		010620	03528 01815	2	16 ARRM AVENUE
KASPER, KENNETH W JR & DORA MARLENE	0158	65.10	26		019880	07968 00607	2	125 RESERVOIR AVENUE
KASPEREK, EDWARD & SYLWIA	0103	50	1		013950	02748 02156	2	128 PULASKI AVENUE
KASPEREK, ROBERT & MALGORZATA	0123	58	8		015550	00739 01826	2	73 MORRISSEE AVENUE
KASPEREK, STANISLAW & KRISTYNA	0169	70.02	18		021300	08651 00919	2	55 PARK ROW
KASPROWICZ, JAN & KAZIMIERA	0149	65.01	33		018730	00108 01943	2	17 STEIN AVENUE
KASPRZAK, BOGUSLAW & AGNIESZKA	0097	49.14	10.01		013160	09090 00045	2	310 WALLINGTON AVENUE
KASSTEEN, DOUGLAS & TRACY L.	0125	59	3		015830	08541 00310	2	81 JORDAN AVENUE
KATSTRA, JON	0025	23	9		003300	01537 02122	2	117 HAYWARD PLACE
KAVA, MICHAEL S & JANINE A	0156	65.09	8		019640	02087 02263	2	5 LEXINGTON AVENUE
KAWULA, ROBERT	0015	15	1		001860	01628 01886	2	75 MERCER STREET
KAWULA, ROBERT	0020	20	3.01		002580	01783 01879	2	25 MAIN AVENUE
KAWULA, ROBERT	0110	53.02	18		014800	05074 00824	2	129 JOHNSON AVENUE
KAWULA, ROBERT	0110	53.02	19		014810	02320 02315	2	125 JOHNSON AVENUE
KAWULA, ROBERT	0128	61	2		016260	05528 01387	2	124 JOHNSON AVENUE
KEMPENSKI, STEPHEN & GAY SUSAN	0021	20	15		002650		2	83 VAN WINKLE AVENUE
KENNEDY, LISA M	0008	10	1	C0029	000920	01495 01995	2	8 DORIS LANE
KEYSTONE, NANCY & KENNETH	0099	49.15	10		013370	08775 00148	2	92 KOSTER STREET
KHALIL, JOSEPH O & ZOLNIER, JOHN A	0009	10	1	C0039	000920	04857 00058	2	8 JEANINE LANE
KHAN, HASHMEEN	0124	58	23		015700	04861 01074	2	46 JOHNSON AVENUE
KIELBOWICZ, PIOTR & ANNA	0168	70.02	6		021180	08229 00929	2	15 PARK ROW
KIELECZAWA, JAN	0078	49.02	12		010600	08388 00889	2	215 PATERSON AVENUE
KIELLAR ASSOCIATES 83, LLC	0016	16	1		002070	09509 00402	2	83 WALLINGTON AVENUE
KIELTYKA, ANTONI & JOLANTA	0145	64.02	5		018180	00096 01976	2	239 MT PLEASANT AVENUE
KIERAS, MAREK & DOROTA	0132	62.01	24		016740	00148 01433	2	57 FRADKIN STREET
KIETLINSKI, WANDA	0109	53.01	55			05123 00203	2	15 ROEHRS DRIVE
KIM, HO JOONG & KANG, SUN MI	0138	62.03	28		017350	01992 01997	2	17 MILLER STREET

TAXING DISTRICT NO. 65 WALLINGTON

COUNTY NO. 02 BERGEN

NAME OF OWNER ADDITIONAL OWNERS	PAGE NO.	BLOCK NO.	LOT NO.	LOT QUALIF.	ACCOUNT NO.	DEED BOOK	DEED PAGE	CLASS	PROPERTY LOCATION
KIM, MIJEONG	0133	62.01	34		016768	02929	02335	2	248 ALDEN STREET
KING AHARON, L.L.C.	0047	33	1		006130	01766	00095	4A	174 MAPLE AVENUE
KING, CHRISTOPHER E. & MARIA B.	0167	70.01	57		020970	08047	00198	2	15 JACOB STREET
KISALA, IRENE	0079	49.03	3		010720			2	278 MAPLE AVENUE
KISALA, THERESA DUL & STANLEY	0090	49.10	18		012210	07690	00878	2	4 HILLSIDE TERRACE
KISIEL, CELINA	0040	30	14		005150			2	59 UNION BOULEVARD
KISLAN, BARBARA	0124	58	19		015660	00412	00535	2	9 WADSWORTH STREET
KLAK, IRENE	0058	39	5		007690			2	127 LOCUST AVENUE
KLAPACZ, FELIKS & WANDA	0106	52	5		014430	08256	00450	2	66 ALDEN STREET
KLAPACZ, JOSEPH & STASIA	0109	53.01	54		016767			2	17 ROEHRS DRIVE
KLARMAN, MACIEJ & KATARZYNA	0104	50	20		014140	04104	01373	2	245 HATHAWAY STREET
KLECHA, ALEKSANDRA & KRZYSZTOF	0133	62.01	33		016767	03839	00773	2	252 ALDEN STREET
KLECHA, JOSEPH & MARIA	0144	64.01	45		018100			2	11 ALDEN STREET
KLECHA, JOSEPH & MARIA	0145	64.02	10		018230			2	137 ALDEN STREET
KLECHA, STANISLAW & MARIA	0150	65.02	22		018890	08602	00360	2	27 ORCHARD STREET
KLENK, LAUREN & WAHLBERG JR, KARL T	0146	64.02	19.06		018380	04569	00566	2	3 RESERVOIR COURT
KLICS, HELEN	0082	49.05	5		011070	02322	00194	2	8 NARCISSUS DRIVE
KLIMAS, MONIKA A	0118	53.06	9			04244	01248	2	6 LILAC LANE
KLOCEK, HELENA	0148	65.01	23		018630	08765	00428	4C	45 STEIN AVENUE
KLOZA, KEITH	0124	58	20		015670	09231	00441	2	5 WADSWORTH STREET
KLUCZYNSKI, WIESLAW	0178	72	36.01		022260	08673	00874	2	63 KOSSUTH STREET
KLUSKA, MIECZYSLAW & BRONISLAWA	0063	42	35		008410	09503	00246	2	266 HAYWARD PLACE
KMETZ, BEVERLY	0170	70.03	1		021420	08840	00091	2	74 KOSSUTH STREET
KNIGHTS OF COLUMBUS	0031	26.01	7		004130			15F	69 HATHAWAY STREET
KOBCEWSKI, PHILIP JR.	0147	65.01	1		018410	08353	00978	2	3 STEIN AVENUE
KOBYLARZ, KRZYSZTOF	0096	49.14	1		013070	04666	01307	2	276 WALLINGTON AVENUE
KOC, TADEUSZ	0071	46	21		009470	08728	00125	2	221 HATHAWAY STREET
KOCH, ANNA - EST OF	0066	44	19		008840			2	241 WALLINGTON AVENUE
KOCHANOWICZ (ETAL), MARCIN	0143	64.01	30		017940	01412	00347	2	69 ALDEN STREET
KOJCEVSKI, CANE	0080	49.03	13		010830	09094	00314	2	11 ARMM AVENUE
KOJCEVSKI, LOUIS & AZRA	0080	49.03	15		010850	08677	00227	4A	209 PATERSON AVENUE
KOJCEVSKI, ROBERT	0117	53.05	11					2	10 IVY LANE
KOLAKOWSKI, SYLVESTER J. & ANNA M.	0095	49.13	6		012890	08492	00548	2	308 HAYWARD PLACE
KOLAKOWSKI, WOJCIECH & ELZBIETA	0079	49.02	21		010690	07587	00127	2	38 ARMM AVENUE
KOLANO, JOZEF & ANNA	0177	72	26		022160	00983	02158	2	105 KOSSUTH STREET
KOLEK, BARBARA & MICHAL	0164	70.01	17		020640	02236	00666	2	386 MAIN AVENUE
KOLNIEROWICZ, DAMIAN	0025	23	1		003250	05086	00396	2	69 MAIN AVENUE
KOLNIEROWICZ, DAMIAN & JOLANTA ETAL	0030	25	23		003930	05129	01212	2	91 HALSTEAD AVENUE
KOLNIEROWICZ, ZBIGNIEW & JOLANTA	0019	17	28		002470	05097	00418	2	112 LESTER STREET
KOLODZIEJ, MARCIN & MONIKA	0069	45	45		009250	00768	00197	2	230 HATHAWAY STREET
KOMZA, MAREK G & MALGORZATA	0094	49.12	9.02			02159	01341	2	11 MT CEDAR AVENUE
KONDAKCIU, KOZETA & ARTUR	0050	35	1		006570	03151	02414	2	212 MAPLE AVENUE
KONDEL, FRANCES I	0087	49.09	20		011820	02273	01208	2	45 MT CEDAR AVENUE
KONDEL, KIM	0137	62.03	19.02		017260	03381	01897	2	57 MILLER STREET
KONDRADOWICZ, WALDEMAR & MARIA	0065	43	36		008660	08609	00503	2	260 WALLINGTON AVENUE
KONDRATOWICZ, W & M	0178	72	33		022230			2	77 KOSSUTH STREET
KONDRATOWICZ, WALDEMAR & MARIA	0020	17	34		002510			2	52 HATHAWAY STREET
KONEFAL, ANNA & FIDALGO, JOSE M	0139	62.04	18.02		017545	00990	00540	2	95 MILLER STREET
KONEFAL, ARTUR	0086	49.08	6		011590	03658	01267	2	3 NARCISSUS DRIVE
KONEFAL, ARTUR & MONIKA R	0130	61	25		016480	01868	01321	2	94 MILLER STREET
KONEFAL, ARTUR & MONIKA RAKOCZY-	0082	49.05	1		011030	04750	00318	2	135 MT PLEASANT AVENUE
KONEFAL, ARTUR & RAKOCZY, MONICA	0170	70.03	5		021460	08814	00561	2	92 KOSSUTH STREET
KONEFAL, STANISLAW & MAGDALENA	0129	61	23		016460	00951	01263	2	104 MILLER STREET
KONEFAL, WLADYSLAW, BIELEN, SOPHIA A	0150	65.02	8		018810	02809	00581	2	270 MAIN AVENUE
KONEY, JOHN G.	0021	20	36		002750			2	98 ANDERSON AVENUE
KONEY, RONALD	0020	20	12		002630	03610	00742	2	93 VAN WINKLE AVENUE
KONEY, RONALD	0037	28	36		004670	09361	00289	2	142 ANDERSON AVENUE
KONEY, RONALD	0037	28	38		004670	09361	00289	2	ANDERSON AVENUE
KONEY, RONALD & DEBORAH	0020	20	10		002620			2	97 VAN WINKLE AVENUE
KONOPKA, MONICA & SUROWIEC, JAN	0002	4	22		000300	03845	00576	2	2 MAPLE AVENUE
KONOPKA, ZDZISLAW & ANNA	0116	53.04	11			07828	00305	2	10 ROEHRS DRIVE
KOO, BONKOAN & KIM, BONG HWA	0094	49.12	8.01			05464	01176	2	9 MT CEDAR AVENUE
KOPEC, ADAM & HELENA & JUSTINA	0084	49.05	30		011300	02501	01617	2	4 PRIMROSE DRIVE
KOPEC, DOLORES & GREGORY	0163	70.01	15		020620	09614	00365	2	396 MAIN AVENUE
KOPEC, GRAZYNA & STANISLAW	0138	62.03	23		017300	01236	02379	2	37 MILLER STREET
KOPEC, KRZYSZIOF & KAMILA	0037	29	1		004690	09370	00073	2	42 MAIN AVENUE
KOPEC, ZENON	0173	71	13.01		021700	04355	01108	1	95-99 MIDLAND AVENUE
KOPTYRA, RICHARD & GENEVIEVE TRSTES	0139	62.04	15		017530	05285	00919	2	1 TURS COURT

TAXING DISTRICT NO. 65 WALLINGTON

COUNTY NO. 02 BERGEN

NAME OF OWNER ADDITIONAL OWNERS	PAGE NO.	BLOCK NO.	LOT NO.	LOT QUALIF.	ACCOUNT NO.	DEED BOOK PAGE	CLASS	PROPERTY LOCATION
KORDYS, ALFREDA	0024	22	9		003080	07963 00091	2	95 MAPLE AVENUE
KORDYS, ALFREDA	0157	65.10	14		019760		2	48 LEXINGTON AVENUE
KORNAFEL, JACEK & ELZBIETA	0110	53.02	9		014710	00396 01533	2	22 MILLER STREET
KORZYMA, KRZYSTYNA	0124	58	32		015790	04689 01953	2	80 JOHNSON AVENUE
KOSAKOWSKI, JOZEF & WIESLAWA	0143	64.01	27		017920		2	77 ALDEN STREET
KOSAKOWSKI, MONIKA	0106	51	18		014330	02114 00308	2	79 TUTTLE STREET
KOSCIELNIAK, FRANCISZEK & RENATA	0048	33	6		006180	08279 00829	2	31 BOND STREET
KOSCIELNIAK, PAULINA TRSTE	0023	21	22		002930	05446 00894	2	78 MAPLE AVENUE
KOSHKO, DIANE	0099	49.15	16		013430	08523 00112	2	285 WALLINGTON AVENUE
KOSIAKOWSKI, RONALD & KATHLEEN	0134	62.02	10		016870	07780 00330	2	15 PLEASANT VIEW TERRACE
KOSIK, DOROTA & KUSY, TOMASZ	0052	36	4		006790	04445 01605	4A	60 UNION BOULEVARD
KOSIOROWSKI, KRZYSZTOF & MONIKA	0163	70.01	9		020560	02639 01201	2	4 KRUG COURT
KOSKE, RICHARD & JOAN	0120	55	2		015190		2	26 WADSWORTH STREET
KOSUDA, J & KOSUDA, S & KOSUDA, T	0162	69	29		020430	00288 02237	2	45 WILLOW AVENUE
KOTOWICZ, WALENTY	0104	50	16		014100	07808 00583	2	261 HATHAWAY STREET
KOTOWSKI, DARIUSZ	0165	70.01	36		020830		2	3 ELIZABETH PLACE
KOTS, ROBERT JOSEPH	0118	53.07	8				2	4 IRIS LANE
KOTULA, EDMUND & MARGARET	0166	70.01	44		020883		2	51 FRANKLIN AVENUE
KOVALYCSIK, NICHOLAS & MARGARET	0083	49.05	24		011250		2	1 AZALEA DRIVE
KOWAL, JOHN	0152	65.04	16		019160		2	53 RESERVOIR AVENUE
KOWAL, JULIUS & BARBARA ANN	0086	49.08	8		011610		2	5HF NARCISSUS DRIVE
KOWAL, MARIA	0071	46	25		009510	07729 00773	2	229 HATHAWAY STREET
KOWAL, PAWEŁ & WLADZIA	0140	63	1.04		017603	00179 01159	2	260 MT PLEASANT AVENUE
KOWALCZYK, AGATA & PROKOP, J	0177	72	24		022140	01571 00612	2	38 CRESCENT ROAD
KOWALCZYK, DAMIAN	0018	17	8		002335	04987 01190	2	117 MERCER STREET
KOWALOWICZ, T & D	0178	72	44.01				2	31 KOSSUTH STREET
KOWALSKI, E & S & KOWALSKI, C & W	0026	23	11		003310	00878 01135	2	113 HAYWARD PLACE
KOWALSKI, KAREN	0145	64.02	3.02			05129 00923	2	3 CEDAR STREET
KOWALSKI, LYNN MARY TRSTES/ETAL	0006	8	15		000840	02485 00219	2	17 HALSTEAD AVENUE
KOWALSKI, ROBERT	0091	49.11	2		012350	08375 00370	2	112 STRONG STREET
KOWNACKI, PAWEŁ & KAROLINA	0106	51	17		014320	04795 00184	2	83 TUTTLE STREET
KOZDRON, JACEK & AGATA	0161	69	1		020300	08041 00945	2	2 FRANKLIN AVENUE
KOZEL, WAYNE	0142	64.01	11		017750	02401 01835	2	28 RESERVOIR AVENUE
KOZIEL, MACIEJ & REGINA	0093	49.11	23		012560	01526 01885	2	110 TUTTLE STREET
KOZIEL, WOJCIECH	0023	21	20		002910	09541 00413	2	72 MAPLE AVENUE
KOZIK, MAREK & BARBARA	0167	70.01	60		021000	02208 00801	2	1 FRANKLIN AVENUE
KOZIOL, HELEN TRSTE	0139	62.04	7		017450	03252 01227	2	8 TURS COURT
KOZIOL, STANISŁAW & MARIA	0019	17	18		002400	08520 00026	2	53 HALSTEAD AVENUE
KOZIOL, STEVEN J	0071	46	29		009530	07705 00946	2	129 PULASKI AVENUE
KOZŁOWSKI, GRZEGORZ & EWA	0176	72	6		021960	09508 00109	2	2 CRESCENT ROAD
KOZŁOWSKI, JANUSZ	0054	36	46		007060		2	205 MAPLE AVENUE
KOZŁOWSKI, JANUSZ	0115	53.03	43				2	53 JOHNSON AVENUE
KOZŁOWSKI, PAWEŁ & MARLENA	0005	7	38		000740	01241 00832	2	24 HALSTEAD AVENUE
KOZŁOWSKI, STANISŁAW & JANINA	0176	72	11		022010	08518 00292	2	12 CRESCENT ROAD
KRAINSKI, ADAM J & CALVANESE, CINDI	0128	60.02	7		016230	05487 01997	2	40 JORDAN AVENUE
KRASOWSKI, STANISŁAW ET ALS	0173	71	9		021660	09337 00070	2	83 MIDLAND AVENUE
KRASS, SAMY & VIOLETTE OLFAT	0026	23	31		003420	01202 00651	2	98 WALLINGTON AVENUE
KRAWIECKI, RYSZARD & ZUZANNA WANDA	0077	48	17.01			08127 00746	2	53 STRONG STREET
KRAWIECKI, TOMASZ	0149	65.01	30		018700	01406 01883	2	27 STEIN AVENUE
KRAWONTKA, LUKASZ J & MARTA	0074	47	10		009820	02275 02298	2	38 STRONG STREET
KRONE, PATRICIA ANN & KRAMER, ARLENE	0149	65.02	1		018760	02308 02413	2	256 MAIN AVENUE
KROSZCZYNSKI, JANUSZ & HALINA GOLEC	0045	32.02	8		005720	08376 00511	2	11 WASHINGTON PLACE
KROELI, RINOR & KABA, LUIS	0003	6	7		000500	04117 01297	2	77 LESTER STREET
KRUCON, ROBERT & MALGORZATA M	0108	53.01	47			02068 00790	2	50 MT PLEASANT AVENUE
KRUK, MATTHEW & JENNIFER	0141	63	2		017610	04052 00431	2	244 MT PLEASANT AVENUE
KRUK, ROMAN & DEBORAH	0089	49.10	5		012080	09078 00427	2	219 MT PLEASANT AVENUE
KRUK, TOMASZ & MALGORZATA	0164	70.01	21		020680	02110 02062	2	5 CRESCENT ROAD
KRUK, TOMASZ & YVETTE LOZANSKI	0089	49.10	6		012090	00817 01371	2	213 MT PLEASANT AVENUE
KRUPA, JAN	0027	24	13		003550	01619 01880	2	113 WALLINGTON AVENUE
KRISTYNIAK, TEDDY & STELLA	0038	29	28		004850	09012 00422	4A	168 MAPLE AVENUE
KRISTYNIAK, TEDDY & STELLA	0038	29	30		004860	09012 00426	2	37 UNION BOULEVARD
KRYSZTOFIK, STANISŁAW & MADGA	0139	62.04	14		017520	02066 01478	2	3 TURS COURT
KRZAK, MARCIN P & DOROTA	0178	72	32		022220	09566 00084	2	81 KOSSUTH STREET
KRZYNOWEK, EDWARD & TERESA	0071	46	24		009500	05044 01824	2	227 HATHAWAY STREET
KUBACKI, GRZEGORZ	0102	49.17	7		013760	01801 00391	2	276 HATHAWAY STREET
KUBICZ, ANDRZEJ & WANDA	0159	66	1		019980	07625 00648	2	30 WAGNER AVENUE
KUBIK, JADWIGA	0117	53.05	8			03773 01368	2	4 IVY LANE
KUC, WIESŁAW & ANNA	0101	49.17	1.01			03812 00453	2	256 HATHAWAY ST

TAXING DISTRICT NO. 65 WALLINGTON

COUNTY NO. 02 BERGEN

NAME OF OWNER ADDITIONAL OWNERS	PAGE NO.	BLOCK NO.	LOT NO.	LOT QUALIF.	ACCOUNT NO.	DEED BOOK	DEED PAGE	CLASS	PROPERTY LOCATION
KUCHAREK, ARTHUR & ANNA	0123	58	12		015590	08364	00145	2	57 MORRISSEE AVENUE
KUCHER, BARBARA	0057	37	46		007480			2	207 HAYWARD PLACE
KUDLACIK, ANNA MARIE	0170	70.03	11		021530			2	87 PARK ROW
KUDLACIK, ANNA MARIE	0171	70.03	12		021530			2	83 PARK ROW
KUDLACIK, STELLA	0001	4	2		000180			2	35 LESTER STREET
KUDLACIK, TANYA	0083	49.05	22		011225	04607	00464	2	7 AZALEA DRIVE
KUDUK, JOSEPH & EVA & KUDUK, JOHN	0026	23	23		003380	00432	00392	2	78 MERCER STREET
KUFEL, MIECZYSLAW & WIESLAWA	0053	36	17		006890	08260	00181	2	200 HAYWARD PLACE
KULBABINSKI, G & SZYMASZEK, A	0147	65.01	7		018470	01710	02451	2	20 PARK ROW
KULBABINSKI, GRZEGORZ & SZYMASZEK, A	0148	65.01	14		018540	08363	00891	2	42 PARK ROW
KULIK, ROBERT	0151	65.03	7		018950			2	34 STEIN AVENUE
KULIK, TERESA A	0152	65.04	9		019120	04803	00774	2	35 ADAMSON STREET
KULLAF, WILLIAM & DONNA	0169	70.02	19		021310	07926	00692	2	64 KOSSUTH STREET
KUMKA, MICHAEL & RUTH ANN TRUSTEES	0085	49.06	5		011400	05011	01461	2	1 GARDENIA DRIVE
KUNA, WLADYSLAW	0097	49.14	6		013120	07721	00770	2	292 WALLINGTON AVENUE
KUNA, WLADYSLAW & ELZBIETA S	0117	53.06	7			09141	00356	2	2 LILAC LANE
KUNC-JASINSKI, BOLESRAW & MARIA	0158	65.10	32		019948			2	32 BROOK AVENUE
KUPCHIK, JAMES	0150	65.02	13		018840			2	282 MAIN AVENUE
KURAK, JACEK & WIOLETTA	0075	48	5		100070	08933	00286	4A	208 MAIN AVENUE
KURAK, JACEK & WIOLETTA	0130	61	24.02			08583	00450	2	7 JARICO DRIVE
KURAK, WIOLETTA & JACEK	0076	48	6		010080	00478	02456	4A	10 ALDEN STREET
KURAK, WIOLETTA & JACEK	0089	49.10	4		012070	05073	01221	2	225 MT PLEASANT AVENUE
KURPIEWSKI, ARTUR	0144	64.01	37		018010	05401	01705	2	39 ALDEN STREET
KURYLO, ANATOL & GENOWEFA	0100	49.16	14		013600	08458	00169	2	91 KOSTER STREET
KUSNIESZ, LINDA	0029	24	39		003730	01515	00658	2	108 HALSTEAD AVENUE
KUSNIESZ, L & HASSERT, C L/E KUSNIESZ	0159	66	5		020000	01515	00653	2	38 WAGNER AVENUE
KUSZ, EDYTA	0140	63	1.02		017601	04563	01965	2	268 MT PLEASANT AVENUE
KUTTI, ANISH & SEENA	0081	49.04	5		010970	03742	00128	2	29 MT PLEASANT AVENUE
KUZNIA, RAFAL	0016	15	31		002010	02854	00381	4A	58 WALLINGTON AVENUE
KWASNICA, MAREK & ALICJA	0115	53.04	2			09582	00343	2	9 IVY LANE
KWIATEK, RYSZARD & KRZYSTYNA	0074	47	9		009810	02363	01879	2	34 STRONG STREET
KWONG, LAI FONG & VICTORIA, ARTURO	0008	10	1	C0021	000920	04247	00817	2	9 MICHAEL LANE
LA FIANZA, PAUL & RONALD	0061	41	6		008050	02326	01886	2	266 MAPLE AVENUE
LABA, FRANK & MARIA	0142	64.01	13		017770			2	212 PULASKI AVENUE
LABNO, KAZIMIERZ & DOROTA	0067	44	39		008950			2	40 KOSTER STREET
LABRIOLA, MICHAEL J. & FANGIO, K	0100	49.16	11		013580			2	97 KOSTER STREET
LABUDA, STANISLAW	0019	17	13		002370	03247	01625	2	63 HALSTEAD AVENUE
LABUDA, STANISLAW & URSZULA	0063	42	12		008300	08532	00372	2	247 MAPLE AVENUE
LACHOWICZ, ZOFIA	0050	34	21		006550	08659	00924	2	34 BOND STREET
LADA, PAWEL & IWONA	0046	32.03	10		005900	08243	00537	2	191 WALLINGTON AVENUE
LAMBERTY, YAHIR & BIDAV, MERYEM	0035	28	5		004380	03678	00477	2	26 MAIN AVENUE
LAMENDOLA, VICTORIA & KONIDAS, K.	0008	10	1	C0027	000920	09457	00131	2	4 DORIS LANE
LANDMESSER, MICHAEL A	0134	62.02	9		016860	00821	00655	2	13 PLEASANT VIEW TERRACE
LANDOLFI, MICHAEL & HAGIT	0023	21	24		002940	00699	02387	2	82-84 MAPLE AVENUE
LAPCZYNSKI, MARIUSZ J & JADWIGA	0096	49.13	21		013040	00977	01044	2	281 MAPLE AVENUE
LAPCZYNSKI, WOJCIECH & DANUTA	0111	53.02	32.01			00522	02204	2	1 VAN DYKE STREET
LASKOWSKI, JERZY & KRZYSTYNA	0055	37	20		007290	07668	00073	2	200 WALLINGTON AVENUE
LASZIG, DALE S.	0033	26.02	6.07			08748	00092	2	13 ROSS ROAD
LATINO, CHRISTINE & ALDO	0133	62.01	39		016773	01354	01722	2	228 ALDEN STREET
LATOCHA, WLADYSLAW & MARIA	0010	12	15		001230	08240	00042	2	49 VAN WINKLE AVENUE
LAZELLARI, GURI R	0113	53.03	3			02514	01497	2	94 ROEHRS DRIVE
LAZO, WILLIAM & ESPINOZA, LUIS	0024	22	13.01		003100	05348	01100	2	83 MAPLE AVENUE
LEBIODA, MICHAL	0043	32.01	2		005500	01459	02011	2	124 MAIN AVENUE
LECH, MARCIN PIOTR & ANETA MALGORZATA	0107	52	8		014460	04740	01061	2	78 ALDEN STREET
LEDESMA, JOSE V & VESPERONI, LORMA	0175	72	1		021900	04236	00826	2	346 MAIN AVENUE
LEJAWA, JAN S & RENATA A	0115	53.04	1			01807	02235	2	11 IVY LANE
LEMA-GUZMAN, MARCIA	0134	62.02	4		016810	04882	00432	2	3 PLEASANT VIEW TERRACE
LEMA, DIONICIA & VELEZ, STEPHANIE	0054	36	60		007150	04105	01418	2	179 MAPLE AVENUE
LEN, JOZEF & BOGUMILA	0019	17	20		002410	03835	00756	2	49 HALSTEAD AVENUE
LENDERBORD-PEREZ, MABEL ALEXANDRA	0028	24	26		003640	05416	00141	2	96 MERCER STREET
LEON, C & DE LEON, M & LA FLOR, V	0012	13	16		001470	01716	00908	2	47 ANDERSON AVENUE
LEONARDO, CARLOS M	0048	33	14		006260	03609	00271	2	16 UNION BOULEVARD
LEONE, MARIA	0112	53.02	49			00316	00157	2	33 ROEHRS DRIVE
LEOSZENIA, WOJCIECH & RENATA	0124	58	22		015690			2	44 JOHNSON AVENUE
LEPIANKA, WALDEMAR & JOANNA	0144	64.01	43		018080	01735	01315	2	19 ALDEN STREET
LEPINSKI, DEANNA L & IMBRUGLIA, C.	0030	25	19		003900	03319	01099	2	101 HALSTEAD AVENUE
LESICZKA, EUGENE & GENOWEFA	0076	48	13		010150			2	36 ALDEN STREET
LESICZKA, JAN & JACKIE	0151	65.03	16		019010	08649	00150	2	33 RESERVOIR AVENUE

TAXING DISTRICT NO. 65 WALLINGTON

COUNTY NO. 02 BERGEN

NAME OF OWNER ADDITIONAL OWNERS	PAGE NO.	BLOCK NO.	LOT NO.	LOT QUALIF.	ACCOUNT NO.	DEED BOOK	DEED PAGE	CLASS	PROPERTY LOCATION
LESICZKA,KAZIMIERZ & OLIVERA,KELLEY	0105	51	14.01		014290	02238	00715	2	99 TUTTLE STREET
LESKO, ALBERT J., JR.	0131	62.01	4		016540	08413	00986	2	228 MT PLEASANT AVENUE
LESKO, JOHN A. III	0059	39	16		007800	09587	00344	2	18 MAY STREET
LESNIEWSKI, TOMASZ & NATALIA M	0002	4	26		000320	02980	00302	2	14 MAPLE AVENUE
LESZCZYNSKI, ROMAN	0015	15	17		001940	08358	00809	2	61 HAYWARD PLACE
LEVANT REALTY CO, INC.	0078	49.02	11		010590			4A	217 PATERSON AVENUE
LEWANDOWSKI, LESZEK & HALINA	0108	53.01	48					2	56 MT PLEASANT AVENUE
LEWICKI, MARIAN & WLADYSLAWA	0073	47	3		009750	08390	00738	2	136 LOCUST AVENUE
LEWINSKI, MAREK & IWONA	0095	49.13	3		012850	08185	00112	2	294 HAYWARD PLACE
LEWIS, ROBERT JR. & ANGELA	0080	49.03	19		010890			2	20 PULASKI AVENUE
LEYVA, AUGUSTO C & GIL, MAXIMINA	0053	36	22		006920	04891	00954	2	210 HAYWARD PLACE
LEZAJSKI,DOROTHY	0042	31	25		005420	03667	00329	2	163 HAYWARD PLACE
LI,YU ZHEN & YE,DA JUN	0011	13	2		001390	05015	00731	2	41 MERCER STREET
LIBERTY PLAZA, LLC	0057	38	1		007570	09546	00314	4A	168 MAIN AVENUE
LIN, QING & JIE & RONG	0020	20	9		002610	03093	02017	2	99 VAN WINKLE AVENUE
LINARES, JOSE & CORTEZ, VIRGINIA	0053	36	37		007000	03734	00202	2	47 LOCUST AVENUE
LIPCZYK, PRZEMYSLAW & MAGDALENA	0146	64.02	19.03		018350	09273	00263	2	6 RESERVOIR COURT
LISKIEWICZ VETERANS ELIGIBILITY TRS	0107	52	16		014540	00787	01123	2	89 STRONG STREET
LISKIEWICZ, BERNADETTE ETAL	0077	48	23		010250	01442	01483	2	23 STRONG STREET
LISSI, JEFFREY & BARBARA ANN	0040	30	6		005070	07791	00621	2	150 HAYWARD PLACE
LITTLE NEIGHBORHOOD INC	0073	47	4.01		009760	04846	01483	2	2 STRONG STREET
LITTLE NEIGHBORHOOD INC	0077	48	22.01		010245	04814	00117	2	27 STRONG STREET
LJUDMILA,KRIMBERG&BURRHUS,STEVEN J	0048	33	4		006160	02340	00080	2	37 BOND STREET
LO BOI, JOSEPH & DIANE TRSTES	0091	49.11	1		012340	02974	00061	2	110 STRONG STREET
LOCARRO, JAMES & BRUNETTI,P & JANE	0150	65.02	10		018820	00449	00563	2	274 MAIN AVENUE
LOCASCIO, FRANCESCA	0156	65.10	6		019680	09372	00104	2	16 LEXINGTON AVENUE
LOMBARDO, ROBERT & LEONORE	0176	72	8		021980	08254	00701	2	6 CRESCENT ROAD
LOPATA, JAN	0131	62.01	12		016620	08232	00652	2	11 FRADKIN STREET
LOPERA, KAREN & VICTORIA, CHRISTOPH	0057	37	53		007530	05107	01459	2	191 HAYWARD PLACE
LOPEZ, AUSTIN & ROSALIND	0006	8	11		000810	05123	01719	2	27 HALSTEAD AVENUE
LOPEZ, DANIELLE	0129	61	12		006360	02760	00639	2	29 VAN DYKE STREET
LOPEZ, J&REYES,M&MARTINEZ-LAGUA,M	0029	25	10		003840	05211	00468	2	119 HALSTEAD AVENUE
LOPEZ, ROSALIA & MANNIE J.	0113	53.02	55			09163	00001	2	76 MT PLEASANT AVENUE
LOUISE M SIEK TRUST	0016	15	40		002060	03061	02189	4A	76 WALLINGTON AVENUE
LUBERTO, BOGUSLAWA	0170	70.03	2		021430	03680	00541	2	76 KOSSUTH STREET
LUDYGA, KAZIMIERA	0065	43	29		008620	07700	00239	2	274 WALLINGTON AVENUE
LUKASZCZYK, MARIA	0021	20	23		002675			2	32 MERCER STREET
LUTY, FRANK	0084	49.05	36		011340	02997	01049	2	3 TULIP PLACE
LUTY, FRANK M.	0010	12	3		001170			2	29 MERCER STREET
LUTY, HELEN	0010	12	11		001210			2	57 VAN WINKLE AVENUE
LUTY, STEPHEN	0010	12	9		001200			2	61 VAN WINKLE AVENUE
LUTY, STEPHEN J.	0160	68	1		020170			2	38 WILLOW AVENUE
LYCZKO, JANUSZ S & AGATA B	0169	70.02	24		021360	03297	01944	2	46 KOSSUTH STREET
LYSZCZARCZYK, DARIUSZ M & DOROTA	0021	20	20		002670	02653	01864	2	28 MERCER STREET
M & O PROPERTY DEVELOPMENT LLC	0170	70.03	9		021500	04778	00809	2	91 PARK ROW
M.N.S. & B., L.L.C.	0122	57	1.03			08477	00263	4B	18 CURRIE AVE
M&S HOLDING LLC	0016	16	9		002100	04325	00028	4A	73 WALLINGTON AVENUE
MAC & MAC, LLC	0173	71	6		021630	01732	01549	1	75 MIDLAND AVENUE
MACALUSO,DIANE JAROTSKI TRSTES/ETAL	0046	32.03	15		005940	02864	02355	2	179 WALLINGTON AVENUE
MACHADO,JESSICA & FRANK TRSTES	0070	45	55		009340	05039	01857	2	208 HATHAWAY STREET
MACIAG, LUCY & HETTEL, ROBERT	0017	16	27		002210	01750	00708	2	94 LESTER STREET
MACIAG, MARY ANN & MACIAG, NANCY	0045	32.02	13		005770	01594	00657	2	163-165 WALLINGTON AVENUE
MACIAG, NANCY & MARYANN	0092	49.11	9		012420	03644	01351	2	15 VETERANS COURT
MACIAG, STEFAN & JANINA	0081	49.04	1		010930			2	8 ORCHID DRIVE
MACIEJEWSKI, KRISTIN	0003	5	24		000460			2	34 HAYWARD PLACE
MADAR, MICHAEL & SANDRA LYNN	0113	53.03	1			00876	01011	2	98 ROEHRS DRIVE
MADRY, GREGORY & ANNA	0077	48	19		010210			2	45 STRONG STREET
MADRZAK, ANDRZEJ, NOWAKOWSKA, KASIA	0036	28	24		004550	03287	00493	2	21 UNION BOULEVARD
MAGDZIAK, ANDREW J & TERESA	0005	7	42		00760			2	34 HALSTEAD AVENUE
MAGUIRE, JOHN F. & JANET	0171	70.04	2		021573			2	296 MT PLEASANT AVENUE
MAHMOUD, HAMDY	0135	62.02	17		016935	09395	00073	2	165 JOHNSON AVENUE
MAHMOUD, SAAD	0158	65.10	22		019840	00242	00440	2	141 RESERVOIR AVENUE
MAHONEY,LORRAINE	0177	72	19		022090			2	28 CRESCENT ROAD
MAIETTA, RICHARD & CLAIRE	0092	49.11	19		012520			2	285 HATHAWAY STREET
MAILLOT JR, RICHARD PAUL	0048	33	5		006170	05531	01258	2	35 BOND STREET
MAIN STREET SUPER SERVICE, INC.	0035	28	9		004410	08193	00676	4A	6 MAIN AVENUE
MAJCHERCZYK, JERZY & MARGARET	0049	34	1		006310	08635	00067	4A	186 MAPLE AVENUE
MAJCHRZAK, WALTER & CHERYL	0104	50	12		014060	01391	01283	2	277 HATHAWAY STREET

TAXING DISTRICT NO. 65 WALLINGTON

COUNTY NO. 02 BERGEN

NAME OF OWNER ADDITIONAL OWNERS	PAGE NO.	BLOCK NO.	LOT NO.	LOT QUALIF.	ACCOUNT NO.	DEED BOOK PAGE	CLASS	PROPERTY LOCATION
MAJDOSZ, EUGENIUSZ & JANINA	0116	53.04	10				2	8 ROEHRS DRIVE
MAKA, ZYGMUNT & ANNA T	0136	62.03	7		017150		2	10 PLEASANT VIEW TERRACE
MAKUCH, RUSSELL & PHYLLIS	0088	49.09	23		011850		2	57 MT CEDAR AVENUE
MALDONADO, LIGIA A ONOFRE ETAL	0017	16	28		002220	03528 00381	2	96 LESTER STREET
MALETSKY, KENNETH & NANCY	0156	65.10	5		019670		2	12 LEXINGTON AVENUE
MALETSKY, KENNETH B.	0156	65.10	1		019650		2	2 LEXINGTON AVENUE
MALETSKY, KENNETH B.	0156	65.10	3		019660		2	8 LEXINGTON AVENUE
MALIBORSKI, ADAM & ANNE M	0098	49.15	6		013330	08014 00513	2	76 KOSTER STREET
MALIBORSKI, ADAM & KRZYSTYNA	0132	62.01	15		016650	08071 00540	2	21 FRADKIN STREET
MALIBORSKI, KAZIMIERZ & MARIA	0060	40	8		007890	02049 01169	2	25 WILLIAM STREET
MALKOWSI, MICHAL & AGNIESZKA	0077	48	21.02		010235	01513 01117	2	37 STRONG STREET
MALYNIAK, STEFAN & KIELECZAWA, J.	0078	49.02	13		010610	08360 00671	1	ARM AVENUE
MALYSA, MATTHEW & KATARZYNA	0031	25	42		004020	02549 01213	2	96 HATHAWAY STREET
MANCHISI, VINCENT & LIZBETH	0013	13	39		001580	05236 00141	2	58 MAPLE AVENUE
MANCINO, CORINNE V	0024	22	4		003040	01142 00202	2	59 MAIN AVENUE
MANFREDO, JOHN & KIMBERLY	0090	49.10	22		012250	08243 00508	2	52 MT CEDAR AVENUE
MANNUZZA, RHONDA L.	0027	24	10		003530	08792 00508	2	119 WALLINGTON AVENUE
MANUFACTURES PROPERTIES LLC	0121	56	4		015380	04616 00435	4B	WADSWORTH ST & CURRIE AVE
MANUFACTURES PROPERTIES LLC	0122	57	2		015470	04616 00429	4B	21 CURRIE AVENUE
MANUFACTURES PROPERTIES LLC	0127	60.02	3		016195	04616 00441	4B	53 WADSWORTH STREET
MANZO, NICHOLAS	0018	16	35		002260	03850 01790	2	64 HALSTEAD AVENUE
MANZONI, COSIMO & LEONARD	0104	51	1		014160	04978 00690	2	58 STRONG STREET
MANZONI, LEONARD D & ANTONINA	0179	72	49.02		022393	09498 00106	2	328 MAIN AVENUE
MANZONI, LEONARDO & ANTONINA	0136	62.03	2		017100	09318 00285	2	158 MT PLEASANT AVENUE
MARCANO JR, PETER & WILLIAMS, SHANN	0043	32.01	4		005520	05371 00130	2	132 HATHAWAY STREET
MARCELLARO, SHARON	0050	34	19		006530	03455 01319	2	28 BOND STREET
MARCINIAK, ZBIGNIEW & MARY	0001	4	5		000200		2	41 LESTER STREET
MARINO, ALFRED	0062	41	35		008220	04106 00832	2	34 WILLIAM STREET
MARKOT, SEBASTIAN ADAM & KATARZYNA	0074	47	13		009850	04734 00986	2	52 STRONG STREET
MARKULIS, MIROSLAW	0159	65.10	35		019970	03048 02134	2	44 BROOK AVENUE
MAROTTA, FRANK & MARGARET	0120	55	9		015270		4A	437 PATERSON AVENUE
MARROQUIN, RENE F & ENA D	0070	45	46		009260	01787 02200	2	228 HATHAWAY STREET
MARSTON, CHRISTINE OSMAN	0030	25	11		003850	08253 00313	2	117 HALSTEAD AVENUE
MARSTON, CHRISTINE OSMAN	0031	25	48		004045	08253 00313	2	108 HATHAWAY STREET
MARTE, JESSICA & LENISE	0169	70.02	14		021260	04822 01990	2	43 PARK ROW
MARTIN, JUAN	0051	35	13		006690	01058 02450	2	12 DANKHOFF AVENUE
MARTINEZ, CARLOS & MORA, JESSICA E	0119	54	5		015070	05137 01958	2	16 WADSWORTH STREET
MARTINEZ, STEVEN A ETALS	0009	11	7		001000	04802 00512	2	66 VAN WINKLE AVENUE
MARUT, JANUSZ & TERESA	0137	62.03	14		017220	01697 02485	2	24 PLEASANT VIEW TERRACE
MASSIMO, VINCENT M	0007	10	1	C0008	000920	03850 00010	2	39 MICHAEL LANE
MASTROBERTE, NICHOLAS & ROBERTS, ANNA	0143	64.01	25		017900	04544 00542	2	85 ALDEN STREET
MASTROLIA III, NICHOLAS J & MATTHEW	0050	35	3		006590	03338 00391	2	216 MAPLE AVENUE
MATAMOROS, DOMINICK	0168	70.02	8		021200	02440 01559	2	23 PARK ROW
MATANIN, WILLIAM & SUSAN	0177	72	22		022120		2	34 CRESCENT ROAD
MATEO, FELIPE & ZORRILLA, LAURA	0147	65.01	6		018460	04103 00206	2	18 PARK ROW
MATHELIER JR, MARC & DANOLY	0075	47	26		009980	05121 00704	2	23 TUTTLE STREET
MATIAS, AGOSTINHO E	0037	29	9		004740	03271 01532	2	128 MAPLE AVENUE
MATOS, JESSICA L, ISAIAS, & HELEN	0171	70.03	14		021550	01863 01007	2	79 PARK ROW
MATTOS, ISAIAS & MARIA	0171	70.04	7		021578		2	11 SPRING STREET
MATYSZCZYK, CZESLAWA & HENRYK & STAPOR	0172	70.04	12		021583	04656 01242	2	23 SPRING COURT
MAWJR RVOC LIVING TRUST	0081	49.03	22		010920	05410 00558	2	36 PULASKI AVENUE
MAY, EDWARD & ROSE	0108	52	24		014620		2	57 STRONG STREET
MAYO-FREIRE, MANUEL ETALS	0095	49.13	7		012900	03894 00035	2	312 HAYWARD PLACE
MAZIARCZYK, PAWEŁ & TERESA	0001	3	2		000040	08459 00913	2	22 ANDERSON AVENUE
MAZUR, ANDRIY & DATSKO, HALYNA	0128	61	6		016300	04801 00574	2	108 JOHNSON AVENUE
MAZUR, WALDEMAR & BOZENA	0080	49.03	9		010780		2	25 ARM AVENUE
MAZUREK, DIANE & PAWEŁ	0177	72	30		022200	00385 01796	2	91 KOSSUTH STREET
MAZUREK, FRANCISZEK & MARIA	0003	5	17		000430	08085 00390	2	58 PARKWAY
MAZUREK, IRENE & MAZUREK, J & J	0044	32.01	17		005640	09610 00276	2	110 MAIN AVENUE
MAZUREK, LOUISE	0034	26.02	6.20				2	39 ROSS ROAD
MC AVINUE, JOHN & SUSAN D.	0105	51	4		014190		2	70 STRONG STREET
MC CABE, JAMES & HELINA	0107	52	14		014520		2	97 STRONG STREET
MC NEICE, DANIEL D. & VERONICA B.	0049	34	5		006390	08263 00476	2	204 MAPLE AVENUE
MCDONALD, JAMES J. & LORI	0134	62.02	3		016800	08091 00600	2	1 PLEASANT VIEW TERRACE
MCGINN, CHRISTOPHER	0177	72	20		022100	04927 00946	2	30 CRESCENT ROAD
MEDOAN PROPERTIES LLC	0008	10	1	C0016	000920	03095 00696	2	21 MICHAEL LANE
MEDOAN PROPERTIES LLC	0008	10	1	C0019	000920	03095 00637	2	15 MICHAEL LANE
MEDOAN PROPERTIES LLC	0008	10	1	C0020	000920	03095 00612	2	11 MICHAEL LANE

TAXING DISTRICT NO. 65 WALLINGTON

COUNTY NO. 02 BERGEN

NAME OF OWNER ADDITIONAL OWNERS	PAGE NO.	BLOCK NO.	LOT NO.	LOT QUALIF.	ACCOUNT NO.	DEED BOOK PAGE	CLASS	PROPERTY LOCATION
MEDOAN PROPERTIES LLC	0008	10	1	C0023	000920	03095 00596	2 5	MICHAEL LANE
MEDOAN PROPERTIES LLC	0008	10	1	C0024	000920	03095 00533	2 3	MICHAEL LANE
MEDOAN PROPERTIES LLC	0008	10	1	C0025	000920	03095 00488	2 1	MICHAEL LANE
MEHLMANN, MARTA & TINO	0023	21	21		002920	00961 01191	2 76	MAPLE AVENUE
MEIDL, JENNIFER	0007	10	1	C0005	000920	02643 02259	2 36	MICHAEL LANE
MEISS, DIEGO & ROMAN, ROSARIO	0050	34	14		006480	08560 00441	2 14	BOND STREET
MEJIA, JESSICA & CAMACHO-CARVENTE, A	0138	62.04	1		017390	02969 00595	2 140	JOHNSON AVENUE
MELORO, KAREN R	0149	65.02	4		018780	07647 00110	2 262	MAIN AVENUE
MENDOZA SANCHEZ, ARTURO I	0047	32.04	2		006000	04903 01397	2 188	HATHAWAY STREET
MENDYK, DALE & KOLHEFFER, SANDRA	0111	53.02	28		014860	00943 01638	2 107	JOHNSON AVENUE
MENDYK, PAUL M	0102	49.17	12		013810	01488 00851	2 294	HATHAWAY STREET
MENDYK, WILLIAM & DALE	0084	49.06	2		011370	08224 00186	2 6	AZALEA DRIVE
MEYERS III, LOUIS F	0033	26.02	6.05			03179 01574	2 9	ROSS ROAD
MICHAELS, LAURA ANN	0082	49.05	10		011120	04101 01984	2 37	GERANIUM PLACE
MICHAELS, LAURA ANN	0140	63	1.03		017602	04236 00994	2 264	MT PLEASANT AVENUE
MICHALAK, MALGORZATA & BOGDAN	0044	32.02	5		005690	01608 00501	2 27	WASHINGTON PLACE
MICHALSKI, SOPHIE & LAWRENCE P	0141	64.01	5.01		017690	00281 01749	2 13	ORCHARD STREET
MIDURA, ARKADIUSZ & MARIA	0039	29	42		004930	01836 00141	2 155	ANDERSON AVENUE
MIELNIK, MARZENA	0092	49.11	10		012430	02428 01806	2 17	VETERANS COURT
MIERZEJEWSKI, ROBERT I & EMILIA	0149	65.01	34		018740	02579 01229	2 15	STEIN AVENUE
MIERZWA, ZENON	0114	53.03	34.02		014920	05243 01104	2 87	JOHNSON AVENUE
MIERZWA, ZENON	0148	65.01	11		018510	00760 00793	2 34	PARK ROW
MIKA, FRANCES A	0056	37	25		007330	02688 01308	2 208	WALLINGTON AVENUE
MIKA, KENNETH J. & ELIZABETH A.	0176	72	12		022020	09461 00431	2 14	CRESCENT ROAD
MIKANIK, MAREK & JANINA	0165	70.01	35		020820	09140 00496	2 1	ELIZABETH PLACE
MILANIAK, BOGDAN	0133	62.01	30		016764	08655 00539	2 264	ALDEN STREET
MILER, WIESLAW & WIESLAWA	0023	21	26		002950	08051 00155	2 86	MAPLE AVENUE
MILER, WIESLAW & WIESLAWA	0117	53.06	2			01313 01923	2 9	IRIS LANE
MILEWSKI, GRZEGORZ & ZOFIA	0025	23	4		003270	08462 00475	4A 75	MAIN AVENUE
MILLER, GEORGE J. & DAWN B.	0176	72	16		022060		2 22	CRESCENT ROAD
MILLER, TODD & CORINNE	0174	71	23		021780	08738 00852	2 399	MAIN AVENUE
MINA WALLINGTON, LLC	0174	71	33.02		021880	09257 00420	4A 495	MAIN AVENUE
MINAYA, JOSE PERALTA	0051	35	7		006630	05240 00137	2 141	PATERSON AVENUE
MINGOLO JR, LOUIS & MARK TRUSTEES	0108	52	22		014600	03963 00152	2 65	STRONG STREET
MIODUSZEWSKI, WIESLAW & ANETA	0132	62.01	14		016640	09092 00336	2 17	FRADKIN STREET
MIRANDA, GEORGE & JESSENIA	0009	10	1	C0038	000920	05463 01965	2 6	JEANINE LANE
MIRANDA, JAN ANTHONY	0085	49.06	7		011420	04616 01316	2 5	GARDENIA DRIVE
MIRANDA, PEDRO	0076	48	11		010130	03970 01951	2 32	ALDEN STREET
MITACEK, ROBERT J. & SOPHIA	0145	64.02	11		018240	07832 00221	2 133	ALDEN STREET
MITANOSKI, JOHN & CHRISTINA	0002	4	9		000230	01405 00182	2 23	ANDERSON AVENUE
MITCHELL, MICHELLE	0009	10	1	C0034	000920	04240 00705	2 5	DORIS LANE
MITERA, SYLWIA & ANDRZEIST, KUDLA, M	0062	41	34		008210	04118 01278	2 30	WILLIAM STREET
MIZDOL, KYLE K	0146	64.02	19.04		018360	03272 00962	2 7	RESERVOIR COURT
MIZDOL, KENNETH J & JANET F	0176	72	7		021970		2 4	CRESCENT ROAD
MLYNARYK, PIOTR & JANINA	0148	65.01	21		018610		2 55	STEIN AVENUE
MN REAL ESTATE CORP	0031	26.01	5		004110	08165 00783	4B 45-47	HATHAWAY STREET
MOAT, BARBARA	0026	23	25		003390	04964 00951	2 84	MERCER STREET
MOCARSKI, BOZENA	0060	40	6		007870	07952 00408	2 33	WILLIAM STREET
MOCARSKI, EUGENIUS Z. & DANUTA	0125	59	2		015820		2 85	JORDAN AVENUE
MODLA, JAKUB & LEOKADIA	0124	58	26		015730	08169 00363	2 56	JOHNSON AVENUE
MODUGNO, SUNGSOON & MICHAEL	0126	59	23		016030	04766 00415	2 60	MORRISSEE AVENUE
MODY, MINAL & VANAGE, AMIT	0087	49.09	16		011780	05158 01310	2 27	MT CEDAR AVENUE
MOHAMED, AFAF & SAMY	0113	53.03	4			01727 00462	2 92	ROEHRS DRIVE
MOLAWKA, PATRYK A	0046	32.03	7		005870	04150 00464	2 15	LINCOLN PLACE
MOLDOCH, MICHAL	0163	70.01	11		020580	03237 01860	2 420	MAIN AVENUE
MOLDOFF, ALEXANDER & ANETA	0055	37	18		007280	03989 01940	2 196	WALLINGTON AVENUE
MOLINA, CARLOS	0108	52	20			02208 00212	2 73	STRONG STREET
MOLITORIS, ANDRZEJ & HELENA	0012	13	12		001440	01497 02065	2 57	ANDERSON AVENUE
MOLNAR, WENDEL & MAGDALENA	0119	54	6		015080		2 21	MORRISSEE AVENUE
MONACO-MURRAY, TINAMARIE (MURRAY)	0161	68	20		20250	03218 01020	2 31	PINE STREET
MONGELLI, ROSANNA & CHRISTINA	0114	53.03	5			08645 00533	2 90	ROEHRS DRIVE
MONKOWSKI, JULIET	0104	50	11		014050	01370 02236	2 283	HATHAWAY STREET
MONTAGNA, ROSE & MONTAGNA, DENNIS	0120	55	6		015240	00066 00784	2 15	JORDAN AVENUE
MONTOYA, SANDRA ROJAS	0022	21	9		002830	05264 01836	2 89	ANDERSON AVENUE
MOON, GYUNGH0 & KIM, KEUNAE	0131	62.01	10		016600	04443 01977	2 190	MT PLEASANT AVENUE
MOR BARSAWMO LLC	0175	72	3		021930	01645 00980	4A 358	MAIN AVENUE
MORALES PONCE, HECTOR J	0097	49.14	8		013140	05129 01413	2 302	WALLINGTON AVENUE
MORALES, RICHARD & SUSAN	0121	55	15		015330		2 24	MORRISSEE AVENUE

TAXING DISTRICT NO. 65 WALLINGTON

COUNTY NO. 02 BERGEN

NAME OF OWNER ADDITIONAL OWNERS	PAGE NO.	BLOCK NO.	LOT NO.	LOT QUALIF.	ACCOUNT NO.	DEED BOOK	DEED PAGE	CLASS	PROPERTY LOCATION
MORALES, ROBERTO & MORALES, ANA	0080	49.03	11		010800	08538	00037	2	19 ARMM AVENUE
MORALES, NELSON	0015	15	15		001930	03514	00130	2	63 HAYWARD PLACE
MORALES, ODALYS & DALIS ETAL	0068	45	18		009100	02874	00788	2	29 KOSTER STREET
MORILLO, RAFAEL A	0056	37	22		007300	05369	00882	2	202 WALLINGTON AVENUE
MORNINGSIDE @ WALLINGTON LLC	0175	71	35.01		021890	09121	00505	4A	551 MAIN AVENUE
MOROZ, ANNA	0031	25	33		003990	07941	00267	2	118 MERCER STREET
MOROZ, KRZYSZTOF	0093	49.11	27		012600	01648	01346	2	50 KING STREET
MOSBY, TYQUINN	0072	46	33		009570	03150	00022	2	56 TUTTLE STREET
MOSIO, CHRISTOPHER E & EWA	0063	42	10		008290	02823	01265	2	241 MAPLE AVENUE
MOSKAL, KATHLEEN A	0084	49.05	32		011305	02099	01536	2	8 PRIMROSE DRIVE
MOSKAL, MARK	0084	49.05	29		011290	05003	00526	2	2 PRIMROSE DRIVE
MOSKAL, MATTHEW & MARY	0103	50	8		014020			2	88 TUTTLE STREET
MOSKAL, WALTER R.	0067	44	31		008910	09205	00354	2	56-58 KOSTER STREET
MOST SACRED HEART JESUS CHRIST	0049	34	3		006330			15D	PATERSON AVENUE
MOST SACRED HEART JESUS CHRIST	0049	34	3.01		006370			15B	PATERSON AVENUE
MOST SACRED HEART JESUS CHRIST	0049	34	9		006430			15D	25 DANKHOFF AVENUE
MOST SACRED HEART JESUS CHRIST	0050	34	12		006460			15D	DANKHOFF AVENUE
MOTYKA, BOLESŁAW & KRYSZYNA	0005	7	34		000720			2	18 HALSTEAD AVENUE
MOTYKA, BOLESŁAW & KRYSZYNA	0119	53.07	12			08400	00170	2	12 IRIS LANE
MOTYKA, DANIEL & MINIKA	0083	49.05	25		011260	02105	01067	2	65 MT PLEASANT AVENUE
MROK, ROBERT J & KATHERINE A	0140	62.04	23		017585	01941	02268	2	284 ALDEN STREET
MT PLEASANT VILLAGE INVESTMENTS LLC	0141	63	1.07		017606	08377	00659	4C	211 ALDEN STREET
MULAWKA, GENOWEFA	0103	50	9		014030			2	92 TUTTLE STREET
MULLER, GERALD E & KIMBERLY A	0003	5	15		000420	00521	00436	2	52 PARKWAY
MULVANEY, ADELE P	0165	70.01	40		020870			2	2 ELIZABETH PLACE
MULVANEY, SHANNON	0176	72	15		022050	03362	02154	2	20 CRESCENT ROAD
MUN, PHILIP	0007	10	1	C0007	000920	09422	00251	2	32 MICHAEL LANE
MUNAR, PATRICIA E.	0119	54	13		015140	09191	00146	2	12 JOHNSON AVENUE
MUNIZ, JORGE & GEORGINA	0148	65.01	13		018530	02740	00275	2	40 PARK ROW
MURDZYK, BOGUSŁAW	0160	66	31		020120	00441	01965	2	25 LEXINGTON AVENUE
MUROLO, SARAH	0134	62.02	2		016790	04541	00894	2	166 MT PLEASANT AVENUE
MURRAY, RICHARD A & BARBARA P	0111	53.02	38					2	54 ROEHRS DRIVE
MUSCIO, DANIEL	0014	14	21			02604	02322	2	50-52 LESTER STREET
MUSCIO, JULIAN	0017	16	17		002140	02110	01796	2	59 WALLINGTON AVENUE
MUSELLA, GABRIEL J	0001	4	7		000210	04512	00643	2	43 LESTER STREET
MUSTAJBASIC, SAFET	0177	72	31		022210	08643	00674	2	85 KOSSUTH STREET
MUSTARDO JR, ARTHUR & CRISANN	0070	45	50		009300	02895	01453	2	220 HATHAWAY STREET
MYSLIWIEC, JAN & JOZEFA	0135	62.02	23		017000	07993	00963	2	36 FRADKIN STREET
MYSLINJ, ANDI & CORTES, LIZ VANESSA	0060	40	5		007860	05415	01084	2	37 WILLIAM STREET
MYSONA, KRZYSZTOF & TERESA GANDERA	0040	30	11		005120	01180	01585	2	166 HAYWARD PLACE
NACION SR, GILBERT	0118	53.07	10			05387	01015	2	8 IRIS LANE
NACZYNSKI, MARIAN & ANIELA	0050	34	15		006490			2	16 BOND STREET
NADIA INVESTMENT LLC	0059	40	1		007820	04915	01292	4A	42 LOCUST AVENUE
NAGLIK, EUGENIUSZ & HELENA	0019	17	17		002390			2	55 HALSTEAD AVENUE
NAJDA, BERNADINE	0107	52	15		014530	07859	00029	2	93 STRONG STREET
NALODKA, LESLAW & NALODKA, BOGUSŁAWA	0038	29	23		004820	08358	00153	2	156 MAPLE AVENUE
NAMAVONG, DIANNE & SINPRASITH, OTHONG	0011	12	38		001360	04237	00149	2	62 ANDERSON AVENUE
NAVARRETE, JOSE CARLOS ETAL	0087	49.09	11		011730	05395	00850	2	8 VETERANS COURT
NEF, DAMJAN & STIJOVIC, JOVANA	0112	53.02	45			05139	01491	2	41 ROEHRS DRIVE
NEGRON, MANUEL F	0060	40	7		007880	02314	00001	2	29 WILLIAM STREET
NEJMAN, EUGENIA	0021	20	25		002680	01774	00961	2	34 MERCER STREET
NELA, FIOIRI & RAMAZAN & BEHAR	0179	72	47		022370	03585	00867	2	15 KOSSUTH STREET
NELSON, AHAN & CARMELA	0028	24	25		003630	08722	00407	2	92 MERCER STREET
NEMETH, REBECCA	0109	53.02	1		014630	04423	00707	2	122 MT PLEASANT AVENUE
NEW WALLINGTON HOME LLC	0175	71	35.02		021895	01905	01798	1	MAIN AVENUE REAR
NEWLYN REALTY INC	0147	65.01	5.01		018450	00000	00000	2	14 PARK ROW
NGUYEN, TERESA	0007	10	1	C0013	000920	03410	00600	2	29 MICHAEL LANE
NIEBERGAL, CHRISTINE	0022	21	5		002800	09647	00285	2	51 MAIN AVENUE
NIEDZIALEK, WIESŁAW & TERESA	0106	52	1		014390	07956	00909	2	52 ALDEN STREET
NIEMCZYK JR, EDWARD	0038	29	21		004810	03835	00976	2	154 MAPLE AVENUE
NIEMCZYK JR, EDWARD	0082	49.05	4		011060	03841	00932	2	6 NARCISSUS DRIVE
NIEMCZYK, HENRY	0079	49.02	16		010640	07567	00470	2	22 ARMM AVENUE
NIEMIEC, JAN & HENRYKA	0173	71	18		021740	07742	00448	2	383 MAIN AVENUE
NIEMIEC, JOSEPH & DANUTA	0025	22	28		003170	08285	00064	2	94 HAYWARD PLACE
NIEMIEC, PRZEMYSŁAW & ANETTA	0158	65.10	33		019950	01767	02165	2	36 BROOK AVENUE
NIERADKA, PAUL	0145	64.02	9		018220	04103	01659	2	143 ALDEN STREET
NIERADKA, TERESA (ZALESKI)	0024	22	24		003150	03968	01286	2	68 MERCER STREET
NIEVES, KARLA & MICHAEL W	0125	59	4		015840	04855	00958	2	77 JORDAN AVENUE

TAXING DISTRICT NO. 65 WALLINGTON

COUNTY NO. 02 BERGEN

NAME OF OWNER ADDITIONAL OWNERS	PAGE NO.	BLOCK NO.	LOT NO.	LOT QUALIF.	ACCOUNT NO.	DEED BOOK PAGE	CLASS	PROPERTY LOCATION
NIEZNALSKI, STANISLAW & REGINA	0171	70.04	6		021577	08411 00018	2	280 MT PLEASANT AVENUE
NITEK, JOHN & MARIE	0085	49.07	1		011440		2	8 GARDENIA DRIVE
NJ DEPT OF TRANSPORTATION	0001	1.01	3		000020		15C	ROUTE 21
NJ DEPT OF TRANSPORTATION	0001	2	1		000020		15C	ROUTE 21
NJ DEPT OF TRANSPORTATION	0001	3	4		000055		15C	ANDERSON AVENUE
NJ DEPT OF TRANSPORTATION	0009	11	1		000970		15C	RIVERFRONT
NJ DEPT OF TRANSPORTATION	0010	12	17		001240		15C	45 VAN WINKLE AVENUE
NJ DEPT OF TRANSPORTATION	0010	12	19		001250		15C	39 VAN WINKLE AVENUE
NJ DEPT OF TRANSPORTATION	0010	12	21		001260		15C	18 LESTER STREET
NJ TRANSIT CORP	0175	71	35.03				5B	RAILROAD
NJ TRANSIT CORP	0179	73	1				5A	RAILROAD
NJ TRANSIT CORP	0179	73	2				5A	RAILROAD
NOGRADY, JOHANNA M	0049	34	4		006380	00708 01023	2	198 MAPLE AVENUE
NOLE, BRYAN A & MONIKA S	0109	53.02	2		14640	02551 01432	2	126 MT PLEASANT AVENUE
NORRIS, FLOYD G & MAMIE L	0099	49.15	12.01		013390		2	100 KOSTER STREET
NORTON, DANIEL A & AMY	0156	65.10	7		019690		2	20 LEXINGTON AVENUE
NOSAL, WITOLD J & AGENES E	0166	70.01	45		020884	02985 02481	2	53 FRANKLIN AVENUE
NOVAK, WANDA	0004	6	46		000568	08253 00317	2	36 WALLINGTON AVENUE
NOVAS-MENDEZ, WANDER A	0094	49.12	8		012720	04531 00346	2	140 ALDEN STREET
NOWAK, MAREK & BARBARA	0030	25	30		003970	02735 01942	2	114 MERCER STREET
NOWAK, MAREK & BARBARA	0109	53.02	4		014660	01176 00176	2	134 MT PLEASANT AVENUE
NOWAK, PIOTR H	0028	24	33		003690		2	96 HALSTEAD AVENUE
NOWAK, TOMASZ & MONIKA D.	0100	49.16	4		013520	08492 00597	2	18 FIRST STREET
NOWICKI, ADOLF & ANNA	0019	17	26		002460		2	108 LESTER STREET
NSJ HOLDINGS LLC	0122	58	3		015500	05470 01008	2	22 VAN DYKE STREET
NUNEZ, RAFAEL & ALICIA	0170	70.03	10		021510	04344 01738	2	89 PARK ROW
NYCHYNK, IAROSLAV & KUCHER, TETIANA	0157	65.10	21		019830	05053 01772	2	145 RESERVOIR AVENUE
O.K. INVESTMENTS, L.L.C.	0035	28	11		004440	08238 00249	4B	51-53 PATERSON AVENUE
O'DONNELL, RUTH ANN	0138	62.03	31.01			03968 01714	2	144 MT PLEASANT AVENUE
O'KEEFE, KENNETH & JOYCE	0125	59	1		015810		2	91 JORDAN AVENUE
O'LEARY, PATRICK	0047	32.04	10		006100	01419 00013	2	197 WALLINGTON AVENUE
O'REILLY, KEVIN M.	0065	43	27		008610	08804 00461	2	67 PULASKI AVENUE
O'SHEA, WILLIAM M & DEBORAH J	0093	49.12	1.02		012645		2	86 KING STREET
OBARA, JAN & TERESA	0071	46	23		009490		2	225 HATHAWAY STREET
OBARA, JAN & TERESA	0097	49.14	13		013200		2	313 HAYWARD PLACE
OBARA, JAN & TERESA	0116	53.04	12				2	12 ROEHRS DRIVE
OBARA, RADIKA & EDWARD K	0048	33	9		006210	04572 00411	2	21 BOND STREET
OBROTKA, MEGAN LINDQUIST ETAL	0104	50	19		014130	04674 01538	2	249 HATHAWAY STREET
OCASIO, KIARA L	0166	70.01	55.01		020940	03399 01691	2	27 WILLOW AVENUE
OCHIPA, ROBERT	0029	25	3		003790	04393 00500	2	105 MAIN AVENUE
OCKENHOUSE, JAMES J. & BOZENA	0091	49.11	3		012360	08373 00933	2	3 VETERANS COURT
ODDO, LEWIS	0170	70.03	4		021450		2	88 KOSSUTH STREET
OGANISYAN, MARIAM & GARNIK	0055	37	1		007170	04985 00656	4A	80 UNION BOULEVARD
OLDAKOWSKI, ADAM & MARTA	0026	23	14		003330	00483 01699	2	105 HAYWARD PLACE
OLENDER, LOTTIE & HRYCKIEWICZ, K.	0142	64.01	16		017800	04422 01671	2	42 RESERVOIR AVENUE
OLEYKO, THOMAS	0099	49.15	13		013400	00528 01485	2	297 WALLINGTON AVENUE
OLIVO, MARK	0061	41	13		008120	02204 00747	4A	15 PULASKI AVENUE
OLIVO, MARK	0061	41	15		008140	02204 00747	4A	191 PATERSON AVENUE
OLIVO, WILMER & LETICIA	0077	48	21.01		010230	00070 01243	2	35 STRONG STREET
OMERAGIC, HARRIS & VILDANA	0113	53.02	53		03230	00562	2	4 AZALEA DRIVE EAST
ORKISZ, TERESA	0098	49.15	1		013280	05465 00097	2	60 KOSTER STREET
ORKUSZ, LUBOMIR S	0133	62.01	31		016765	02738 01059	2	260 ALDEN STREET
ORZECOWSKI, K & ORZECOWSKI, M	0072	46	40		009640	00894 00035	2	40 TUTTLE STREET
ORZECOWSKI, KRZYSZTOF	0138	62.03	25		017320	03192 01313	2	29 MILLER STREET
OSIKA, RYSZARD & ALEKSANDRA	0113	53.02	61			01262 02442	2	106 MT PLEASANT AVENUE
OSIKA, WLADYSLAW & WIESLAWA	0093	49.12	4		012680	00546 01280	2	112 ALDEN STREET
OSORIO, ANGELICA	0055	36	62		007160	02674 00472	2	173 MAPLE AVENUE
OSORIO, LUIS F & GARCIA, DIANA M	0055	37	2		007180	02850 00761	2	78 UNION BOULEVARD
OSORIO, MARIA	0141	63	3.01			08471 00081	2	185 ALDEN STREET
OZOUNER, EVANGELOS & MYRNA	0130	61	24.09			08609 00693	2	6 JARICO DRIVE
OZDAMAR, ERSOY & ROJ, DOROTA K	0007	10	1	C0004	000920	03213 01199	2	38 MICHAEL LANE
OZGA, JAN	0024	22	20		003130	04951 00273	2	58 MERCER STREET
OZGA, PATRYCJA & GIECASZEK, MAREK	0135	62.02	13		016900	04482 00973	2	21 PLEASANT VIEW TERRACE
OZGA, TOMASZ & ANNA M	0087	49.09	8		011700	01576 02420	2	14 VETERANS COURT
OZGUR, CETIN & METIN & ATIKE	0066	44	13		008810	04643 01049	2	231 WALLINGTON AVENUE
PABIN, ANIELA	0148	65.01	17		018570		2	54 PARK ROW
PABIN, ANIELA	0178	72	39		022290	07785 00777	2	49 KOSSUTH STREET
PABIN, LEONARD & JOYCE	0036	28	22		004530		2	15 UNION BOULEVARD

TAXING DISTRICT NO. 65 WALLINGTON

COUNTY NO. 02 BERGEN

NAME OF OWNER ADDITIONAL OWNERS	PAGE NO.	BLOCK NO.	LOT NO.	LOT QUALIF.	ACCOUNT NO.	DEED BOOK	DEED PAGE	CLASS	PROPERTY LOCATION
PACANSKI, MAGDALENA & ANDRZEJ	0169	70.02	17		021290	09307	00436	2	53 PARK ROW
PADILLA, JOSE A	0177	72	27		022170	05385	01167	2	97 KOSSUTH STREET
PAGE, BONNIE NAYDA	0072	46	38		009620			2	44 TUTTLE STREET
PAHUJA, VED P & SNEH L	0118	53.07	6			09605	00291	2	61 ROEHRS DRIVE
PAISON, HELEN LUTY	0010	12	14		001220	08253	00067	2	51 VAN WINKLE AVENUE
PALASZ, ANDRZEJ	0145	64.02	6		018190	00238	01480	2	155 ALDEN STREET
PALASZ, WOJCIECH & RENATA	0153	65.05	24		019340	09290	00015	2	32 ADAMSON STREET
PALISZEK, JOHN & TOTH, JAYNEE	0169	70.02	23		21350	04519	01176	2	50 KOSSUTH STREET
PALLION-SZYMAŃSKI, VIOLETTE ETAL	0148	65.01	20		018600	04149	01507	2	57 STEIN AVENUE
PALMIERI, JOAN & ZANCA, STASIA	0058	38	6		007610	07670	00495	2	145 HATHAWAY STREET
PANSINI, GAETANO & ANNA	0120	55	5		015230	08933	00041	2	17 JORDAN AVENUE
PANTELEAKIS, PETER	0020	19	4		002550			4A	5 MAIN AVENUE
PAOLO & ROSEMARIE RIBAUDO PR TRST	0117	53.05	12			01171	02321	2	12 IVY LANE
PAREJA, FARAH M	0125	59	5		015850	01240	01118	2	73 JORDAN AVENUE
PARENYYI, VITALII & SOROKA, OKSANA	0143	64.01	32		017960	05115	00001	2	61 ALDEN STREET
PARFOMAK-STROEDECKE, EVA ETAL	0150	65.02	18		018870	03188	02071	2	35 ORCHARD STREET
PARK, JIWOONG & LEE, SHIN HYE	0034	26.02	6.21			02374	00575	2	41 ROSS ROAD
PARKS, C & M & HUG, C & N	0168	70.02	13		021250	09442	00388	2	39 PARK ROW
PARKWAY REALTY LLC & EMANUEL @ WALL	0009	10	1	D1000	000920	04676	01416	4C	1 PARKWAY
PARMAR, BHAVANISINH & RAJESHWARI C.	0033	26.02	6.11			08722	00913	2	21 ROSS ROAD
PARRY, LEO J & DONNA L	0057	37	56		007550			2	185 HAYWARD PLACE
PARTYKA, JASON & JENNIFER	0160	66	33		020130	04663	00538	2	21 LEXINGTON AVENUE
PASQUALE, VITO & MARIANGELA	0161	68	26		020280	08216	00530	2	19 PINE STREET
PASQUAYE, MICHAEL & LASIW, RITA V	0129	61	22		016450	03163	00458	2	106 MILLER STREET
PASSAIC VALLEY SEWERAGE COMM	0001	1	2		000015			15C	125 RIVER ROAD
PATEL, GHANSHYAM V & DARSHNA R	0092	49.11	22		012550	00605	00052	2	106 TUTTLE STREET
PATEL, JATIN	0165	70.01	31		020780	08746	00014	2	7 MARILYN COURT
PATEL, JAYESH & SONA	0113	53.02	59					2	96 MT PLEASANT AVENUE
PATEL, RAMESH C. J. & SUCHETA R.	0089	49.09	38		012000			2	153 MT PLEASANT AVENUE
PATERAK, SŁAWOMIÓR & BOGUSŁAWA	0116	53.05	1			04900	01469	2	11 LILAC LANE
PATERAS, GERALDINE	0133	62.01	28		016762			2	272 ALDEN STREET
PATRZEBA, LOUIS GEORGE & MARY J	0025	22	38		003230			2	114 HAYWARD PLACE
PAUL, KAREN	0033	26.02	6.08			04397	01228	2	15 ROSS ROAD
PAWLICKI, LUKASZ & PAWLICKA, JOANNA	0054	36	44		007050	08493	00974	2	209 MAPLE AVENUE
PAWLOWICZ, VIOLET	0004	6	9		000510	08780	00627	2	37 HAYWARD PLACE
PAWLUK, MARTYNA	0159	66	18		020060	05334	01214	2	309 MT PLEASANT AVENUE
PEKDEMIR, ATILLA	0078	49.02	1		010500	09061	00377	2	292 MAPLE AVENUE
PELCHER, RICHARD	0028	24	23		003610			4A	93 WALLINGTON AVENUE
PERALTA JR., RAFAEL	0088	49.09	34		011960	03820	01264	2	80 MT CEDAR AVENUE
PERALTA, MILTON & SALDIERNA, IBIANKA	0030	25	22		003920	04517	00718	2	95 HALSTEAD AVENUE
PEREDERKO, BOHDANA	0010	12	27		001280	05171	01098	2	30 LESTER STREET
PEREZ, J&M, FIGUERO-ROMAN, CRISTIAN	0047	32.04	8		006080	05381	00521	2	75 LOCUST AVENUE
PEREZ, KEVIN & TEPALE, JESSENIA	0156	65.09	2		019580	05389	01321	2	14 WAGNER AVENUE
PEREZ, LOURDES & FRANCISCO	0051	35	5		006610	07975	00958	4A	29 LOCUST AVENUE
PEREZ, LUIS I & DAISY M	0065	43	38		008670	03145	02006	2	254 WALLINGTON AVENUE
PEREZ, ROSMERY A & DURAN, JUAN T	0059	39	17		007810	04223	00953	2	20 MAY STREET
PEREZ, VANESSA & ALVAREZ, ALFREDO	0051	35	14		006700	03381	01812	2	14 DANKHOFF AVENUE
PERGOLA, CARYN L. & MICHAEL P.	0011	12	40		001370	09334	00457	2	64 ANDERSON AVENUE
PERKOWSKI, MARCIN & WIOLETA	0047	32.04	5		6030	03931	01358	2	97 LOCUST AVENUE
PERKOWSKI, MARCIN & WIOLETA	0147	65.01	3		018430	04426	01654	2	294 MAIN AVENUE
PERKOWSKI, WIOLETA & MARCIN	0082	49.05	14		011160	05323	00004	2	29 GERANIUM PLACE
PERRAPATO, JOHN D	0120	55	4.01		015210	08925	00163	2	23 JORDAN AVENUE
PERRY, MICHAEL & HOLLY	0131	62.01	3.01		016520	09185	00452	2	204 ALDEN STREET
PERZEL, EDWARD N. & JEAN E.	0024	22	5		003050			2	61 MAIN AVENUE
PETLINOWSKI, SHAWN KRZYSZTOF	0045	32.02	9		005730	05404	00397	2	9 WASHINGTON PLACE
PETREWSKI, PETER & TERRY	0177	72	25		022150			2	107 PARK ROW
PIATEK, ZBIGNIEW & JOLANTA	0044	32.02	4		005680	09642	00285	2	154 HATHAWAY STREET
PICHARDO, JOSUE E	0154	65.07	6	C0002		03983	01005	15F	94-2 PARK ROW
PIECHOTA, CONSTANCE C.	0153	65.05	18		019320	08251	00781	2	24 ADAMSON STREET
PIECHOTA, FREDERICK	0142	64.01	21		017850	07642	00244	4A	70 RESERVOIR AVENUE
PIECHOTA, FREDERICK	0142	64.01	23.01		017870	08271	00301	1	RESERVOIR AVENUE
PIECHOTA, FREDERICK	0143	64.01	23.02		017880	07847	00490	2	CROSS STREET
PIECHOWSKA, EUGENIA&PIECHOWSKI, JOZEF	0175	71	33.04	C0006		03861	01830	2	497 MAIN AVENUE
PIECHUTA, BARBARA	0042	31	15		005370	00869	00992	2	152 WALLINGTON AVENUE
PIEKUTOWSKI, MIROSŁAW & OSKANA I	0071	46	22		009480	04122	01170	2	223 HATHAWAY STREET
PIELA, RAYMOND & KATHIE	0133	62.01	37		016771			2	236 ALDEN STREET
PIENKOWSKA, MONIKA & DARIUSZ	0078	49.02	5		010540	09053	00349	2	314 MAPLE AVENUE
PIENKOWSKI, DARIUSZ & MONIKA	0078	49.02	3		010520	01852	00045	2	306 MAPLE AVENUE

TAXING DISTRICT NO. 65 WALLINGTON

COUNTY NO. 02 BERGEN

NAME OF OWNER ADDITIONAL OWNERS	PAGE NO.	BLOCK NO.	LOT NO.	LOT QUALIF.	ACCOUNT NO.	DEED BOOK	DEED PAGE	CLASS	PROPERTY LOCATION
PIENKOWSKI, SLAWOMIR & EWA	0143	64.01	34.01		017984	07769	00589	2	51 ALDEN STREET
PIERSCIONEK, WOJCIECH & SIWIK, A.	0132	62.01	23		016730	03311	01014	2	51 FRADKIN STREET
PIETA, ARTUR & DOROTA	0067	44	41		008960	07918	00619	2	36 KOSTER STREET
PIETA, ARTUR & DOROTA	0082	49.05	7		011090	09012	00233	2	43 GERANIUM PLACE
PIETROWICZ, DENNIS & JEANNE	0150	65.03	1		018910			2	22 STEIN AVENUE
PIETROWITZ, EDWARD	0165	70.01	41		020880	02689	00148	2	17 CRESCENT ROAD
PIETROWITZ, JOAN	0144	64.01	36		018000			2	45 ALDEN STREET
PIETROWITZ, ROBERT & JODY	0041	30	21		005210			2	135 MAPLE AVENUE
PIETROWITZ, ROBERT & JODY	0143	64.01	35		017990	08017	00286	2	191 PULASKI AVENUE
PIETRZAK, BEATA & MARTYKA, Z.	0009	10	1	C0036	000920	09348	00275	2	2 JEANINE LANE
PIMENTEL FERMIN, GRISEL M ETAL	0039	29	39		004900	05115	00416	2	161 ANDERSON AVENUE
PIMENTEL, ENOC	0017	16	13		002120	03358	02267	1	63 WALLINGTON AVENUE
PIMENTEL, YRIS	0166	70.01	53		020910	00622	01117	2	17 WILLOW AVENUE
PIMIENTO JR, OSCAR H & JENNIFER	0178	72	41		022310	02865	00512	2	41 KOSSUTH STREET
PINKUS, DOLORES & JOHN	0104	50	10		014040	00100	01922	2	100 TUTTLE STREET
PINKUS, JOHN A. & DOLORES	0154	65.07	5		019450			2	86 PARK ROW
PINTADO, BRIAN S	0056	37	26		007340	04589	00366	2	210 WALLINGTON AVENUE
PINTO, DAVID & BARBARA	0157	65.10	19		019810	08758	00813	2	153 RESERVOIR AVENUE
PIORKOWSKI, MARK	0019	17	24		002440	01904	02336	2	104 LESTER STREET
PISARCZYK, KAROL JR & DOMANSKI, D ETAL	0004	6	10		000520	01731	01613	2	33 HAYWARD PLACE
PISCIOTTA, IRENE	0161	68	23.01		020270	01087	01930	2	23 PINE STREET
PISERCHIA, FRANK & DARLENE	0069	45	35		009190			2	113 PULASKI AVENUE
PISZCZ, ALBERT & BARBARA	0017	16	24		002190	00215	02474	2	88 LESTER STREET
PIVINSKI, WILLIAM & IRENE	0142	64.01	12		017760			2	32 RESERVOIR AVENUE
PIZZO, NICKY	0094	49.12	13		012770	01793	01905	2	113 STRONG STREET
PLACE, LEONARD JR & ALICE	0066	44	1		008740			2	96 LOCUST AVENUE
PLASKON, HELENA	0114	53.03	7			08649	00212	2	86 ROEHRS DRIVE
PLEWA, ANNA MARIA & KONRAD	0028	24	35		003700	04540	01749	2	98 HALSTEAD AVENUE
PLEWA, EWA	0006	8	19		000860	02350	02004	2	11 HALSTEAD AVENUE
PLEWA, GRZEGORZ & WLADZIA	0041	30	20		005200	00235	00421	2	143 MAPLE AVENUE
PLONSKI, DARIUSZ & PLONSKA, BOGUMILA	0063	42	19		008330	04640	00763	2	261 MAPLE AVENUE
PLUTA, JOZEF & GRAZYNA	0137	62.03	10		017180	07968	00967	2	16 PLEASANT VIEW TERRACE
PODBIELSKI, MARCIN	0042	31	20		005410	03173	00662	2	71 UNION BOULEVARD
PODLASIEWICZ, TOMASZ	0152	65.04	24.02		019210	03498	01529	2	240 PULASKI AVENUE
PODOBINSKY, NICHOLAS S. & WIESIA	0111	53.02	31		014890	02398	01391	2	3 VAN DYKE STREET
PODOBINSKY, NICHOLAS & KHOMA, YULIYA	0124	58	30		015770	04286	00324	2	72 JOHNSON AVENUE
PODOLAK, IWONA	0073	47	1		009730	05228	01059	4A	130 LOCUST AVENUE
POKOJ, MARK J & EDYTA J	0052	36	9		006830	02662	00707	2	184 HAYWARD PLACE
POKRYWA, ZYGMUNT & LUBOSLAVA	0069	45	28		009160	08294	00865	2	95 PULASKI AVENUE
POLAMER INC	0058	38	10		007640	09411	00091	4A	130 MAIN AVENUE
POLAN, ZDZISLAW & MARIA	0097	49.14	3		013090	08346	00245	2	282 WALLINGTON AVENUE
POLANCO, ANDY & GLENNY	0144	64.01	44		018090	04570	00613	2	15 ALDEN STREET
POLECHONSKA, STEFANIA & KARNER, OLGA	0029	25	5		003805	02607	02012	2	109 MAIN AVENUE
POLECKI, WALDEMAR	0141	64.01	7		017710	08348	00867	2	7 ORCHARD STREET
POLISH PEOPLE'S HOME OF WALLINGTON	0075	48	2		010040	08273	00576	4A	150 LOCUST AVENUE
POLISH PEOPLE'S HOME OF WALLINGTON	0075	48	3		010050	00579	01319	4A	196-198 MAIN AVENUE
POLISH PEOPLES HOME	0077	48	26		010280			2	11 STRONG STREET
POLISH PEOPLES HOME INC	0032	26.01	16		004180			4A	181-187 MAIN AVENUE
POLISH PEOPLES HOME INC	0032	26.01	16	B01	004180			4A	181-187 MAIN AVENUE
POLJANOWSKI, WOJCIECH & EWA	0110	53.02	8		014700	09250	00067	2	18 MILLER STREET
POLKOWSKI, WACLAW & MARIA	0152	65.04	24.01		019200			2	244 PULASKI AVENUE
POLO, L & OLERA, A & MOLINA, K	0046	32.03	18		005970	04950	00260	2	18 WASHINGTON PLACE
POLTEN, FRANK & KATHERINE M.	0164	70.01	24		020710	07735	00846	2	3 ANN COURT
POLTORAK, ARTHUR	0076	48	9		010110	02170	00492	2	20 ALDEN STREET
POLTORAK, JENNIFER	0076	48	9.02		010110	01368	02347	2	22 ALDEN STREET
POLTORAK, KRZYSTOF & RENATA	0079	49.03	1		010700	08196	00987	2	272 MAPLE AVENUE
PONCE-SOLORZANO, XAVIER E	0107	52	12.01		014500	02941	01855	2	94 ALDEN STREET
PONCE, FERNANDO M & CABRERA, SANDRA	0070	46	2		009360	04591	00958	2	126 LOCUST AVENUE
PONTHOT, ROSANA & ALZOLA, MIGUEL A	0014	14	20		001730	03174	00654	2	35 MAPLE AVENUE
POPECK, CHARLES A & VIRGINIA	0161	68	23.02		020265			2	27 PINE STREET
POPECK, CHARLES A. & VIRGINIA D.	0064	43	8		008500			2	66 LOCUST AVENUE
POPECK, THOMAS	0013	14	4		001610	08077	00049	2	63 MERCER STREET
POPEK, DAVID	0069	45	32		009180	09603	00429	2	103 PULASKI AVENUE
POPEK, JOYCE	0139	62.04	6		017440			2	10 TURS COURT
POPEK, KAMIL & BARBARA	0036	28	20		004520	05355	01831	2	87 PATERSON AVENUE
POPEK, MARIA	0049	34	8		006420	07793	00391	2	29 DANKHOFF AVENUE
POPKIEWICZ, KRZYSTYNA	0102	49.17	13		013820	05520	01505	2	43 FIRST STREET
PORUCZNIK, MICHELLE	0107	52	18		014560	04027	00271	2	81 STRONG STREET

TAXING DISTRICT NO. 65 WALLINGTON

COUNTY NO. 02 BERGEN

NAME OF OWNER ADDITIONAL OWNERS	PAGE NO.	BLOCK NO.	LOT NO.	LOT QUALIF.	ACCOUNT NO.	DEED BOOK	DEED PAGE	CLASS	PROPERTY LOCATION
POTACZEK, STEPHANIE	0167	70.01	81		021100	08040	00942	2	304 MT PLEASANT AVENUE
POTACZEK, WALTER	0069	45	27		009150	07872	00164	2	47 KOSTER STREET
POTOCKI, JAN & ELZBIETA	0076	48	10.01					2	30 ALDEN STREET
POTOCKI, JOHN & ELIZABETH	0077	48	17.02					2	51 STRONG STREET
POWESKA, GRZEGORZ	0018	17	1		002300	00427	00487	2	105 MERCER STREET
POWESKA, GRZEGORZ & SIAMA, KAROLINA	0112	53.02	44			02955	01990	2	43 ROEHRS DRIVE
POWESKA, JOSEF & BOGUMILA	0111	53.02	30		014880	08672	00294	2	7 VAN DYKE STREET
PREINFALK, CHRISTOPH A & SUSANNE C	0130	61	28.01			09019	00012	2	84 MILLER STREET
PRELICH, EUGENIUSZ & HALINA	0101	49.16	22		013680	02156	02457	2	61 KOSTER STREET
PROANO-ZAMORA, CIRA M ETAL	0012	13	21		001490	02613	02277	2	36 LESTER STREET
PROBOLA, MALGORZATA A	0113	53.02	57			03060	01702	2	86 MT PLEASANT AVENUE
PRZESTRZELSKI III, ADAM JOHN	0104	50	17		014110	05166	01522	2	257 HATHAWAY STREET
PS ATLANTIC COAST, LLC	0122	57	1.01		015460	01740	01324	4B	513 PATERSON AVENUE
PTAK, MAREK	0043	32.01	6		005540	08362	00146	2	91 UNION BOULEVARD
PUCHALSKI, SLAWOMIR & JOLANTA	0052	35	19		006750	09066	00010	2	30 DANKHOFF AVENUE
PUCIA, MARIA & ANDREW & DANUTA	0050	34	22		006560	02671	02280	2	36 BOND STREET
PUGLIA, DAVID & BARTOS, JACQUELINE	0041	30	23		005230	05407	00329	2	129 MAPLE AVENUE
PULLA CHIMBORAZO, CLEVER & SARA	0152	65.04	3		019080	05398	00217	2	48 STEIN AVENUE
PUSZ, JAN & ZOFIA	0068	45	11		009070	07724	00976	2	17 KOSTER STREET
PUSZ, JAN & ZOFIA	0097	49.14	7		013130	08270	00117	2	298 WALLINGTON AVENUE
PUSZ, PIOTR & SERAFIN, SYLWESTER	0035	26.02	15		004330	01646	01595	4A	2 MIDLAND AVENUE
PUZIO, IRENA & MARIAN	0044	32.02	3		005670	00486	01248	2	150 HATHAWAY STREET
PUZIO, JACEK	0151	65.03	9		018980	05210	01893	2	243 PULASKI AVENUE
PUZIO, JACEK	0158	65.10	34		019960	04879	01464	2	40 BROOK AVENUE
PUZIO, JACEK & ANNA	0151	65.03	4		018930	09464	00408	2	28 STEIN AVENUE
PUZIO, KRYSZYNA	0179	72	48		022380	03141	01082	2	9 KOSSUTH STREET
PUZIO, KRZYSZTOF & ANETA	0100	49.16	7		013540	04926	01912	2	32 FIRST STREET
PUZIO, MAUREEN & ALAN	0069	45	30		009170	03523	00127	2	101 PULASKI AVENUE
PUZIO, STANISLAW & DUL, SOPHIA	0171	70.04	1		021572	02255	00175	2	300 MT PLEASANT AVENUE
PUZIOS PROPERTIES LLC	0028	24	17		003580	04267	00102	2	103 WALLINGTON AVENUE
PUZIOS PROPERTIES LLC	0047	32.04	3		006010	02971	02460	4A	105 LOCUST AVENUE
PUZIOS PROPERTIES LLC	0070	46	3		009370	04663	00799	1	122 LOCUST AVENUE
PYRYT, RYSZARD & IRENA	0006	8	22		000880	00448	02326	2	7 HALSTEAD AVENUE
PYRYT,PAWEL&WROBL,K N/K/A K.PYRYT	0006	8	17		000850	02545	02367	2	15 HALSTEAD AVENUE
QUINTANA, JOHAN & PEREZ, CARMEN	0004	7	13		000612	05295	00761	2	27 WALLINGTON AVENUE
R S REALTY INC.	0035	28	12		004450	07886	00659	4B	55 PATERSON AVENUE
RACHELSKI, EUGENIUSZ & HOLOWNIA, D	0093	49.12	3		012670	09228	00227	2	108 ALDEN STREET
RADKO, EDWARD	0027	24	1.01		003500	04780	01498	4A	125 WALLINGTON AVENUE
RADONCIC, ALDIJANA & IVERY, STARR	0014	14	29		001790	04245	01492	2	54 HAYWARD PLACE
RAKOWSKI, WM & STEFANA	0082	49.05	6		011080			2	10 NARCISSUS DRIVE
RALNETACO LLC	0035	28	6		004390	02673	00700	4A	22 MAIN AVENUE
RAMES, INC.	0036	28	27		004580	08906	00079	4B	172 ANDERSON AVENUE
RAMIREZ, JESUS	0030	25	26		003950	02828	02022	2	106 MERCER STREET
RAMIREZ, MARSOLETH & MONRROY, EDSON	0149	65.01	26		018660	05121	00825	2	35 STEIN AVENUE
RAMOS, JAVIER	0020	20	13		002640	09075	00076	2	89 VAN WINKLE AVENUE
RAMOS, JOSE & EWA ROBL	0172	70.04	10		021581	00583	00671	2	15 SPRING COURT
RANA, RAMESHCHANDRA & DAXABEN	0094	49.12	15		012790	08900	00378	2	109 STRONG STREET
RANA, VISHALKUMAR & URJA ETALS	0052	35	18		006740	05312	01908	2	26 DANKHOFF AVENUE
RAPACZ, PAWEL & KATARZYNA	0081	49.04	3		010950	01946	02011	2	4 ORCHID DRIVE
RATLIFF, WILLIAM & IRENE	0080	49.03	12.02		010820			2	15 ARMM AVENUE
RAWASHDA, FARID & DIANE	0040	30	4		005050	08472	00946	2	146 HAYWARD PLACE
RAYGADA, LUIS & MARYBETH	0096	49.13	23		13060	03223	02255	2	275 MAPLE AVENUE
REBECKY,DOLORES&JOHN & HOWE,MICHELL	0104	50	14		014080	04656	00728	2	269 HATHAWAY STREET
REBISZ, JOANNA	0039	29	41		4920	02541	01484	2	157 ANDERSON AVENUE
REGMI, BISHAL & ACHARYA, OJASWI	0175	71	33.04	C0002		05198	00840	2	497 MAIN AVENUE
REGULA, EDWARD & TERESA	0107	52	10.01		014480	09352	00318	2	82 ALDEN STREET
REGULA, EDWARD & THERESA	0157	65.10	18		019800			2	285 MT PLEASANT AVENUE
REHE, RUTH ANN	0163	70.01	3		020500	07643	07643	4A	458 MAIN AVENUE
REICHERT, STANISLAW	0115	53.03	39		014970	07994	00163	2	69 JOHNSON AVENUE
REID, BERTA ODERAY	0007	10	1	C0002	000920	04842	00960	2	9 JEANINE LANE
REJHON, RICHARD & CHOINSKA, JOANNA	0062	42	5		008260	03399	01411	2	52 LOCUST AVENUE
REMACHE, XAVIER VIMOS ETALS	0026	23	33		003440	05248	00005	2	102 WALLINGTON AVENUE
REMBISZ, ADAM & JAROSZ, MAGDALENA	0079	49.03	6		107500	01620	01187	2	37 ARMM AVENUE
REMISZEWSKI, Z & H, & TARNAWSKI, M	0044	32.01	15		005620	07583	00846	2	145 WALLINGTON AVENUE
RESERVOIR ENTERPRISES, L.L.C.	0142	64.01	21.01		017845	08472	00014	2	BROOK AVENUE
REYES, GICELL M	0009	10	1	C0033	000920	03981	01182	2	7 DORIS LANE
REYES, JOSE & AQUINO, ESMERALDA	0053	36	16		006880	04128	01804	2	196 HAYWARD PLACE
REZNICK, DANIEL	0002	5	1		000350	04556	01515	2	51 LESTER STREET

TAXING DISTRICT NO. 65 WALLINGTON

COUNTY NO. 02 BERGEN

NAME OF OWNER ADDITIONAL OWNERS	PAGE NO.	BLOCK NO.	LOT NO.	LOT QUALIF.	ACCOUNT NO.	DEED BOOK	DEED PAGE	CLASS	PROPERTY LOCATION
RICCARDI, LISA & GALANTE, FRANK	0080	49.03	7		010760	00230	02099	2	33 ARMM AVENUE
RICCI JR, BILLY	0130	61	24.05			04819	01825	2	14 JARICO DRIVE
RICCI, GERILYN & KROEHLER, THOMAS	0163	70.01	10		020570	02556	01394	2	2 KRUG COURT
RICCI, LISA & SCHULTZ, ROBERT	0122	56	11.01		015440	01120	01966	2	18 JORDAN AVENUE
RICCI, LISA & SCHULTZ, ROBERT	0122	56	11.02		015445	01120	02024	2	20 JORDAN AVENUE
RICHARDS, RON & YARDE, CHRISTYN	0107	52	13		014510	04154	00286	2	99 STRONG STREET
RIDGETOP HOUSE TRUST	0119	53.07	11			05291	00111	2	10 IRIS LANE
RISPOLI, ANTHONY L & JENNIFER	0076	48	10		010120	08907	00181	2	26 ALDEN STREET
RISTEVSKI, STEVE & CANE	0115	53.03	41		014990	00326	02026	2	61 JOHNSON AVENUE
RISTOVSKI, BOBBY & SPIRO	0089	49.09	41		012030	03121	00315	2	141 MT PLEASANT AVENUE
RISTOVSKI, SPIRO	0116	53.05	6					2	1 LILAC LANE
RISTOVSKI, TRAJEN & AMELIA	0179	72	49.01		022390			2	324 MAIN AVENUE
RIVAS, DANIELLE	0155	65.08	2		019520	03992	01742	2	4 PINE STREET
RIVER EAST BUSINESS PARK, L.P.	0035	28	10.04					4B	39 PATERSON AVENUE
RIVERA, ERGAR & TORRES, CARLOS	0052	36	11		006840	01968	01623	2	186 HAYWARD PLACE
RIVERVIEW AT WALLINGTON	0006	10	1					15F	PARKWAY
RNE ASSOCIATES LLC	0020	17	38		002530	02458	02118	2	58 HATHAWAY STREET
RNE ASSOCIATES LLC	0051	35	15		006710	02594	01842	2	16 DANKHOFF AVENUE
ROBIE, JASON F	0014	14	30		001800	02254	02476	2	56 HAYWARD PLACE
ROBIE, WILLIAM & SHARON	0108	52	23		014620	08673	00102	2	61 STRONG STREET
ROCA, MARIA M	0071	46	14		009420	02803	01188	2	207 HATHAWAY STREET
ROCCELLA, VINCENT S	0063	42	27		008370	05056	00513	2	282 HAYWARD PLACE
ROCK, ANTHONY III	0100	49.16	9		013560	01914	01523	2	38 FIRST STREET
ROCK, DONALD R & PAULA M	0081	49.04	10		011010			2	5 PRIMROSE DRIVE
RODRIGUEZ, CARLOS	0074	47	16		009880	04701	01948	2	49 TUTTLE STREET
RODRIGUEZ, ERIKA D & YARLIN	0134	62.01	43		016777	04051	00936	2	212 ALDEN STREET
RODRIGUEZ, JOSUE ELIAS ETAL	0123	58	13		015600	04154	00454	2	53 MORRISSEE AVENUE
RODRIGUEZ, LUIS & JACQUELINE	0110	53.02	17		014790	04805	01048	2	133 JOHNSON AVENUE
RODRIGUEZ, URSULA, HEISY, & HEIDY	0041	30	17		005180	04638	00040	2	147 MAPLE AVENUE
RODZEN, JACEK & BEATA	0113	53.02	58			08820	00305	2	92 MT PLEASANT AVENUE
ROLLMAN, ROBERT E. JR	0051	35	10		006660	08453	00181	2	135 PATERSON AVENUE
ROMANOVSKI, A. & V. & P.	0172	70.04	13		021584	02714	02442	2	27 SPRING COURT
ROSA, JOSEPH R. JR.	0111	53.02	25		014850	08695	00891	2	111 JOHNSON AVENUE
ROSE CITY DEVELOPERS LLC	0060	40	12		007930	04484	00203	4A	173 PATERSON AVENUE
ROSE, MICHAEL & VIVIAN, BRENNIA	0067	44	29		008890	03250	01482	2	261 WALLINGTON AVENUE
ROSE, SUSAN	0068	45	14		009080	00463	02383	2	23 KOSTER STREET
ROSE, SUSAN	0092	49.11	8		012410	05381	01443	2	13 VETERANS COURT
ROSHKIN PROPERTIES WALLINTON LLC	0051	35	8		006640	04473	01625	2	139 PATERSON AVENUE
ROSS, NATALIE & CULLY, CRAIG	0112	53.02	40			05533	00714	2	50 ROEHRS DRIVE
ROSZKOWSKI, ADAM & MARTA	0073	47	5.01		009770	04682	01842	2	18 STRONG STREET
ROUMAN, JADWIGA T.	0147	65.01	8		018480	08774	00761	2	24 PARK ROW
ROWNIEWSKI, WESLEY	0068	44	52		009020	08032	00046	2	14 KOSTER STREET
ROZEK, TODD K. & JOYCE L.	0015	15	12		001910	08334	00805	2	71 HAYWARD PLACE
RUHMSCHOTTEL, HENRY & MARY JANE	0157	65.10	20		019820			2	149 RESERVOIR AVENUE
RUIZ-LINARES, JOHNNY E & VINCENTI, P	0058	39	6		007700	02617	00267	2	125 LOCUST AVENUE
RUIZ, HERNANDO E & MASSIEL T	0129	61	10		016350	05173	01645	2	19 VAN DYKE STREET
RUMAN, JOANNA	0101	49.16	17		013630	02495	01506	2	75 KOSTER STREET
RUMOHR, EILEEN	0117	53.06	1			05021	00116	2	11 IRIS LANE
RURAK, STEPHEN	0155	65.07	16		019480	02855	00969	2	77 STEIN AVENUE
RUSEK, WALDEMAR & HALINA	0172	70.05	3		021583			2	20 SPRING COURT
RUSIECKI, MICHAL	0125	59	8		015880	01813	00451	2	63 JORDAN AVENUE
RUSIN, MIECZYSLAW & MARIA	0065	43	44		008700			2	244 WALLINGTON AVENUE
RUSIN, MIECZYSLAW & MARIA	0066	44	9		008790			2	221 WALLINGTON AVENUE
RUSIN, MIECZYSLAW & MARIA	0097	49.14	14		013210	08319	00445	2	309 HAYWARD PLACE
RUSO INVESTMENTS LLC	0063	42	31		008390	04382	00826	2	274 HAYWARD PLACE
RUSO INVESTMENTS LLC	0063	42	33		008400	04663	01949	2	270 HAYWARD PLACE
RUSSO, MICHAEL & LYNDIA	0059	39	8		007720			4A	115 LOCUST AVENUE
RUSSO, MICHAEL & LYNDIA	0171	70.03	15		021560			2	73 PARK ROW
RUSZKIEWICZ, HENRY	0133	62.01	27		016761			2	276 ALDEN STREET
RVM REALTY LLC	0031	26.01	2		004080	03208	01789	4B	37 HATHAWAY STREET
RYBA, JOZEF & IRENA	0125	59	9		015890	02830	00102	2	59 JORDAN AVENUE
RYBKA, WACLAW & HALINA	0129	61	9		016330	02233	00586	2	17 VAN DYKE STREET
RYCYK, ARTHUR & MARZENA K	0091	49.10	23		012260	09145	00187	2	46 MT CEDAR AVENUE
RYCZKO, TOMASZ	0139	62.04	8		017460	01535	00931	2	6 TURS COURT
RYDUCHOWSKI, DANUTA	0053	36	32		006970	03434	00669	4A	57 LOCUST AVENUE
RYS, ANNA B	0064	42	43		008450			2	248 HAYWARD PLACE
RYS, CAROLINE	0156	65.09	3		019590	03829	00802	2	18 WAGNER AVENUE
RYS, MARIAN	0088	49.09	31		011930	03763	00497	2	89 MT CEDAR AVENUE

TAXING DISTRICT NO. 65 WALLINGTON

COUNTY NO. 02 BERGEN

NAME OF OWNER ADDITIONAL OWNERS	PAGE NO.	BLOCK NO.	LOT NO.	LOT QUALIF.	ACCOUNT NO.	DEED BOOK	DEED PAGE	CLASS	PROPERTY LOCATION
RYS, MARIAN & ANNA	0043	31	34		005470	05405	01556	2	145 HAYWARD PLACE
RYS, MARIAN & ANNA	0088	49.09	30		311920			2	85 MT CEDAR AVENUE
RYS, MARIAN	0062	41	18		008170	03502	01371	2	10 WILLIAM STREET
RZECZYCKI, HELENA	0108	52	21		014590			2	69 STRONG STREET
RZEPECKI, STANISLAW & STANISLAWA	0097	49.14	11		013180	00025	01717	2	321 HAYWARD PLACE
RZEPECKI, STANISLAW & STANISLAWA	0115	53.03	44					2	51 JOHNSON AVENUE
RZEPECKI, STANLEY	0028	24	30		003670			2	104 MERCER STREET
RZESZUTKO, WOJCIECH & MARIA	0179	72	45		022350			2	21 KOSSUTH STREET
RZUCIDLO, JACEK E & AGATA H	0012	13	13		001450	09302	00307	2	53 ANDERSON AVENUE
SAAD, AMAL	0165	70.01	39		020860	08332	00768	2	4 ELIZABETH PLACE
SAAD, GUIRGUIS A	0024	22	16		003110	05196	01828	2	81 MAPLE AVENUE
SAAVEDRA, STIVALE M & GONZALEZ, G	0127	59	28.01		016080	03201	02237	2	78 MORRISSEE AVENUE
SABA, ZOBEIDA DOMINGUEZ	0002	4	24		000310	04623	01981	2	12 MAPLE AVENUE
SABIA, JOHN & CYNTHIA	0128	61	7		016310	05118	01489	2	104 JOHNSON AVENUE
SACCO, WILLIAM F & CAROLE A	0162	69	16		020370			2	365 MT PLEASANT AVENUE
SADECKI, TOMASZ & MARTA M	0017	16	29		002230	09529	00283	2	52 HALSTEAD AVENUE
SAEED, MOHSAN NABI	0078	49.02	1.01			04662	01326	2	296 MAPLE AVENUE
SAGUAY, LUIS LEONARDO	0021	20	18		002660	03629	01587	2	79 VAN WINKLE AVENUE
SAHIN, IPEK & YILMAZ, MESUT	0130	61	24.10			04260	00816	2	98 MILLER STREET
SAHITI, DIAR & MARIGONA	0046	32.03	19		005980	04462	01080	2	20 WASHINGTON PLACE
SAHITI, SKENDER	0074	47	20		009920	04178	01904	2	39 TUTTLE STREET
SAINT-GERMAIN, DONALD & LAURI D	0066	43	49		008730	05393	01212	2	234 WALLINGTON AVENUE
SALEK, DAMIAN & JOANNA MARIA	0168	70.02	7		021190	05087	01112	2	19 PARK ROW
SALIMAN, SHELDON	0024	22	6		003060	08184	00893	2	63 MAIN AVENUE
SALKO, NANCY	0021	20	38		002760			2	102 ANDERSON AVENUE
SALKO, NANCY	0131	62.01	8		016580	00622	02417	2	202 MT PLEASANT AVENUE
SALVEMINI, KIM & MARGARET	0089	49.09	35		011970	07580	00068	2	76 MT CEDAR AVENUE
SALVIO, HEDY J.	0013	13	36		001560	08615	00935	2	52-54 MAPLE AVENUE
SALVIO, HEDY J.	0013	13	38		001570	08615	00935	2	56 MAPLE AVENUE
SAN AGUSTIN, CARLO & PAGLIARULO, C	0018	17	10		002350	04855	01284	2	69 HALSTEAD AVENUE
SANCHEZ-ABREU, ANGLICA ETAL	0039	29	48		004960	05366	00894	2	141 ANDERSON AVENUE
SANCHEZ, ALLAN	0122	58	5		015520	04197	00208	2	28 VAN DYKE STREET
SANDAX, INC.	0034	26.02	10		004280	08030	00405	4A	365 MAIN AVENUE
SANDBERG, JOSEPHINE, BELLO, V & J	0078	49.01	2		010295	03992	00142	2	2 KING STREET
SANDOR, ROSEMARY A	0132	62.01	19		016690	00620	01573	2	35 FRADKIN STREET
SANIEWSKA, JADWIGA	0044	32.01	10		005580	08542	00710	2	155 WALLINGTON AVENUE
SANSONE, LAURIE & TRESTKA, MELANIE	0142	64.01	14		017780	09182	00057	2	36 RESERVOIR AVENUE
SANTANA, RUDYS & MARIA CONCEPCION	0096	49.13	20		013038			2	283 MAPLE AVENUE
SANWIS LLC	0065	43	43		008690	03025	01359	2	246 WALLINGTON AVENUE
SARANTOS, CHRISTOS & MARGARET A	0177	72	28		022180			2	95 KOSSUTH STREET
SARTI, JOSEPH E & DEAN ANTHONY (A)	0125	59	12		015920	02540	01786	2	45 JORDAN AVENUE
SARZYNSKI, STANISLAW & JOANNA A	0069	45	23		009130	04796	00943	2	39 KOSTER STREET
SAS, KAZIMIERZ ET ALS	0067	44	35		008930	09320	00245	2	48 KOSTER STREET
SAS, PIOTR & ANNA H	0158	65.10	24		019860	00383	01136	2	133 RESERVOIR AVENUE
SASIADEK, WIESLAW & MARIA	0057	37	51		007510	07788	00559	2	199 HAYWARD PLACE
SAVINO, CONO	0135	62.02	12		016890	05125	00618	2	19 PLEASANT VIEW TERRACE
SAWICKI, EMIL & SAWICKA, AGATA	0086	49.09	5		011670	03614	01028	2	20 VETERANS COURT
SAYDAK, EDWARD R. & MARYA	0070	45	47		009270	07732	00145	2	226 HATHAWAY STREET
SCANGARELLA, JOHN J	0032	26.01	13		004160	02002	01452	4A	133 MAIN AVENUE
SCHEPISI, MARK J. & LAURA R.	0014	14	28		001780	08549	00367	2	64 LESTER STREET
SCHMIDT, GARY	0139	62.04	13		017510	05122	01303	2	5 TURS COURT
SCHOLES, ANDREW & GLORIA	0105	51	5		014200	08885	00145	2	72 STRONG STREET
SCHOLTZ, RONALD	0153	65.05	5		019250			2	66 STEIN AVENUE
SCIANCALEPORE, DAMIANO & VITTORIA	0126	59	21		016010			2	52 MORRISSEE AVENUE
SCOTTO, JOSEPH J	0054	36	51		007100	04043	01009	2	197 MAPLE AVENUE
SEBOROWSKI, KENNETH A & AGNES K	0151	65.03	5		018940	03250	00853	2	30 STEIN AVENUE
SEEGERS, JADE & IRENE	0081	49.04	8		011000	08459	00490	2	1 PRIMROSE DRIVE
SEES, LINDA	0137	62.03	20		017270	03898	01034	2	51 MILLER STREET
SEES, ROBERT MICHAEL TRSTE	0137	62.03	21		017290	05387	01469	15F	47 MILLER STREET
SEGRO, DAVID	0129	61	16		016400	04093	01610	2	41 VAN DYKE STREET
SEK, KRZYSZTOF	0055	37	6		007210	05414	00071	2	181 HAYWARD PLACE
SELIS, WILLIAM A & D. A.	0095	49.13	5		012880			2	304 HAYWARD PLACE
SERVAGGIO, FRANCO & RAFFAELLA	0140	62.04	24		017590	00225	00973	2	288 ALDEN STREET
SELVAGGIO, NICOLA A & RITA	0040	30	7		005080			2	152 HAYWARD PLACE
SEMENIK, A & PUTERKO, S & J & V	0058	38	2		007580	01050	00446	2	9 MAY STREET
SENDUIK, JOHN & WILMA	0103	49.18	7		013900			4A	309-311 PATERSON AVENUE
SENOL, UMUT	0067	44	37		008940	05446	00652	2	44 KOSTER STREET
SEPPENTINO, MADELINE & CHRISTOPHER	0113	53.02	56			05511	00117	2	82 MT PLEASANT AVENUE

TAXING DISTRICT NO. 65 WALLINGTON

COUNTY NO. 02 BERGEN

NAME OF OWNER ADDITIONAL OWNERS	PAGE NO.	BLOCK NO.	LOT NO.	LOT QUALIF.	ACCOUNT NO.	DEED BOOK	DEED PAGE	CLASS	PROPERTY LOCATION
SERAFIN, STANISLAW ET ALS	0071	46	19		009450	01628	00246	2	215 HATHAWAY STREET
SERAFIN, SYLWESTER	0099	49.15	11		13380	05124	00073	2	96 KOSTER STREET
SERAZIO, JOHN K & CONCETTA	0083	49.05	19		011210			2	3 GERANIUM PLACE
SERMANO, OSWALDO	0024	22	11		003090	08902	00464	2	91 MAPLE AVENUE
SERMENO, IVONNE & LISBETH E	0138	62.04	3		017410	04457	00261	2	148 JOHNSON AVENUE
SERYLO, KRZYSZTOF	0099	49.15	20		013470	03346	01931	2	271 WALLINGTON AVENUE
SESULKA, HANNA	0018	17	9		002340			2	71 HALSTEAD AVENUE
SEVC, ROBERT & ANNA A	0148	65.01	24		018640	02449	01875	2	41 STEIN AVENUE
SEVERINO, PAT	0130	61	24.08			08144	00210	2	8 JARICO DRIVE
SEVERINO, PAT V & CATHERINE R TRSTE	0133	62.01	40		016774	02738	02396	2	224 ALDEN STREET
SHABUNIA, LINDA	0164	70.01	20		020670	00318	01634	2	3 CRESCENT ROAD
SHAH, MAHABAL & MALVIKA	0112	53.02	48			08142	00089	2	35 ROEHRS DRIVE
SHAH, TEJAS & JOLI & ASHVINKUMAR E	0093	49.12	1.01		012640	02272	02388	2	76 KING STREET
SHAW, CAROL E	0081	49.04	4		010960	01861	00470	2	2 ORCHID DRIVE
SHAW, ROGER & CHRISTINE	0091	49.10	28		012310	07897	00130	2	20 MT CEDAR AVENUE
SHAW, ROGER & CHRISTINE	0110	53.02	22.01		014830			2	119 JOHNSON AVENUE
SHIMON PROPERTIES LLC	0021	20	34		002730	04998	01546	2	94 ANDERSON AVENUE
SHIMON PROPERTIES LLC	0044	32.01	16.01		005630	03889	00469	4A	141 WALLINGTON AVENUE
SHIMON PROPERTIES LLC	0044	32.01	16.02		005632	03889	00469	4A	139 WALLINGTON AVENUE
SHOWHANK REALTY CO. INC.	0091	49.10	24		012270			1	42 MT CEDAR AVENUE
SHOWHANK REALTY CO. INC.	0142	64.01	20		017840	08472	00018	4C	50-54-60 RESERVOIR AVENUE
SHOWHANK REALTY CO., INC.	0153	65.05	14		0019310			4C	23 BROOK AVENUE
SHOWHANK REALTY CO., INC.	0153	65.05	22		019330			2	28 ADAMSON STREET
SHOWHANK REALTY CO., INC.	0142	64.01	22		017860			2	70 RESERVOIR AVENUE
SHOWHANK REALTY COMPANY, INC.	0153	65.05	13		019300			4C	RESERVOIR & BROOK
SHOWHANK REALTY COMPANY, INC.	0158	65.10	30		019920			4C	69 RESERVOIR AVENUE
SHUEY, D & BINO, F & D & BINO, W & C	0058	38	7		007620	09372	00030	2	141 HATHAWAY STREET
SIDORENKO, STANISLAV O	0037	28	37		004680	02941	02307	2	140 ANDERSON AVENUE
SIEK, FRED J	0094	49.12	12		012760	07934	00586	2	115 STRONG STREET
SIELEWONCZUK, AUGUSTYN & MARIA	0066	44	3		008760	08277	00939	2	92 LOCUST AVENUE
SIEMBIDA, RYSZARD & MARIA	0113	53.03	2			08085	00814	2	96 ROEHRS DRIVE
SIENKIEWICZ, ZOFIA	0101	49.17	4		013730			2	266 HATHAWAY STREET
SIERUTA, DARIUSZ & RENATA	0066	43	46		008710	09558	00009	2	240 WALLINGTON AVENUE
SIERY, ROBERT	0166	70.01	52		020920	08678	00099	2	15 WILLOW AVENUE
SIGRETTO, JOSEPH B.	0086	49.08	4		011570			2	111 MT PLEASANT AVENUE
SIKORSKI, JOHN	0079	49.03	5		010740	05077	00718	2	286 MAPLE AVENUE
SIKORSKI, MARGARET	0004	7	8		000590	02962	00352	2	36 HALSTEAD AVENUE
SILVER FOX PROPERTIES, LLC	0141	64.01	4		017670	08683	00716	4A	250 MAIN AVENUE
SIMPSON, MARY ANN	0131	62.01	7		016570	02470	02234	2	210 MT PLEASANT AVENUE
SINGH, CHAIN & GURPREET KAUR	0081	49.04	9			03917	01022	2	3 PRIMROSE DR
SINISI, CATHERINE TRUSTEE	0118	53.06	11			04913	01396	2	10 LILAC LANE
SIROTA, PETER & THERESA	0118	53.07	9					2	6 IRIS LANE
SIU, KAM L	0020	20	3		002580	08853	00244	2	23 MAIN AVENUE
SIWIK, ADAM & JADWIGA	0045	32.03	3		005820	08943	00013	2	174 HATHAWAY STREET
SIWIK, ADAM & JADWIGA	0142	64.01	15		017790	09450	00347	2	38 RESERVOIR AVENUE
SIWIK, BERNARD	0001	4	8		000220	08820	00889	2	47 LESTER STREET
SKALNY, MARIUSZ & ANNA	0168	70.02	9		021210	08615	00842	2	25 PARK ROW
SKAWINSKI, JOSEPH & MARY	0078	49.02	2		010510			2	302 MAPLE AVENUE
SKIBITSKI, TERESA ET ALS	0074	47	11		009830	08758	00169	2	44 STRONG STREET
SKIBNIEWSKI, ARTUR & BRODKA, ANETA	0141	64.01	2		017650	04806	01606	2	242 MAIN AVENUE
SKIRBE, REGINA & DOUGLAS	0091	49.10	29		012320	09540	00332	2	14 MT CEDAR AVENUE
SKLARSKI, J. & RADZIEWICZ, A.	0109	53.02	5		014670	07812	00275	2	138 MT PLEASANT AVENUE
SKLODOWSKI, JOZEF	0144	64.01	47		018120	07782	00780	2	214 MAIN AVENUE
SKORUPA, EDWRAD & JANE & SKORUPA, B	0056	37	23		007310	00743	00837	2	204 WALLINGTON AVENUE
SKOWRON, MAREK P & LUCJA J	0075	47	25		009970	03179	00862	2	25 TUTTLE STREET
SKRENTA, THERESA M	0039	29	50		004970	00442	01651	2	139 ANDERSON AVENUE
SKRZYPACZ, MARY	0021	20	26		002690	07735	00018	2	38 MERCER STREET
SKRZYPACZ, MARY	0108	53.01	49			07735	00022	1	7 AZALEA DRIVE EAST
SKRZYPACZ, MARY	0143	64.01	26		017910	07735	00026	2	81 ALDEN STREET
SLABY, WALDEMAR S & KARINA	0109	53.02	6		014680	03249	02258	2	10 MILLER STREET
SLAVINSKY, EILEEN & JEFFREY	0155	65.07	10			03183	00153	2	89 STEIN AVENUE
SLESZYNSKI, LESZEK & WIESLAWA	0166	70.01	55.02		20950			2	25 WILLOW AVENUE
SLEZAK, DAMIAN	0015	15	11		001900	03084	00400	2	73 HAYWARD PLACE
SLIWA, JAN & AGNIESZKA	0147	64.02	20		018400	08651	00694	2	114 RESERVOIR AVENUE
SLIWECKI, KRYSZTIAN & DOROTA	0036	28	30		004610	02364	01543	2	164 ANDERSON AVENUE
SLIWOWSKI, ROMAN	0012	13	18.01		001480	02405	01646	2	41 ANDERSON AVENUE
SLIZAK, VALERIA TRSTE	0121	55	11		015290	03391	01841	2	10 MORRISSEE AVENUE
SLIZAK, VALERIA TRSTE	0121	55	12		015300	03393	01869	2	14 MORRISSEE AVENUE

TAXING DISTRICT NO. 65 WALLINGTON

COUNTY NO. 02 BERGEN

NAME OF OWNER ADDITIONAL OWNERS	PAGE NO.	BLOCK NO.	LOT NO.	LOT QUALIF.	ACCOUNT NO.	DEED BOOK PAGE	CLASS	PROPERTY LOCATION
SLOMIENSKI, WALTER M JR & BARBARA	0070	46	6		09380		4A	112 LOCUST AVENUE
SLOMIENSKI, WALTER M JR & BARBARA	0111	53.02	36				2	58 ROEHRS DRIVE
SLUSARZ, ARKADIUSZ & DOROTA	0061	41	9		008080	01653 02333	2	29 PULASKI AVENUE
SLUSARZ, JERZY A. & SOPHIE	0084	49.05	35		011330		2	5 TULIP PLACE
SLUSARZ, ZBIGNIEW & JERZY A	0073	47	4.03		009764	09348 00183	2	10 STRONG STREET
SLUSARZ, ZBIGNIEW & JERZY A	0126	59	25		016050	09348 00187	2	66 MORRISSEE AVENUE
SMICK, VASYL & KATERYNA	0059	39	12		007760	03394 02125	2	2 MAY STREET
SMIETANA, LISA	0007	10	1	C0010	000920	02966 02461	2	35 MICHAEL LANE
SMILOVIC, VLADIMIR & EGLE	0117	53.05	7			08595 00011	2	2 IVY LANE
SMITH, ANNETTE M.	0023	22	3		003030	08017 00338	2	57 MAIN AVENUE
SMITH, JOSEPH A & SMIETANA, SARAH	0117	53.05	9			01465 00590	2	6 IVY LANE
SMITH, JOSEPH C	0135	62.02	20.03			03067 00778	1	48 FRADKIN STREET
SMITH, JOSEPH C & LINDA	0035	28	4		004370	03600 00320	2	30 MAIN AVENUE
SMITH, JOSEPH C & LINDA	0132	62.01	21		016710	09588 00393	2	47 FRADKIN STREET
SMITH, JOSEPH C & LINDA	0135	62.02	20.01		016970	03067 00787	2	50 FRADKIN STREET
SMITH, KRISTEN	0089	49.09	36		011980	02758 02377	2	1 HILLSIDE TERRACE
SMITH, RAYMOND & JANET	0087	49.09	19		011810	07973 00858	2	41 MT CEDAR AVENUE
SMITH, EDWARD P	0008	10	1	C0026	000920	03554 00858	2	2 DORIS LANE
SMUSZ, JOSEF & IRENA & DREXLER, I	0174	71	27		021820	04040 00121	2	411 MAIN AVENUE
SNYDER, CORLISS	0122	56	9		015420		2	10 JORDAN AVENUE
SOBCZAK, DENISE	0005	7	33		000710	03920 01096	2	14 HALSTEAD AVENUE
SOBCZAK, JAN	0005	7	36		000730		2	22 HALSTEAD AVENUE
SOBCZYK, WENDY & KRISTINA & JOHN D	0127	60.02	1		016180	03349 00950	2	48 JORDAN AVENUE
SOCHA, TADEUSZ J & ANTONI & KYRSTNA	0086	49.08	9		011620	03182 01786	2	7 NARCISSUS DRIVE
SOLEDISPA, DANIEL ANTONIO VIMOS	0019	17	25		002450	05083 01248	2	106 LESTER STREET
SOLOMON, BOLORMAA	0176	72	9		021990	02901 02316	2	8 CRESCENT ROAD
SOLTIS, HELEN	0080	49.03	8		010770		2	29 ARMM AVENUE
SOLTYS, JOZEF & STRONCZEK, MARIA	0097	49.14	4		013100	08755 00060	2	284 WALLINGTON AVENUE
SOMMER, ROBERT & KWOLEK, IZABELLE	0018	17	5		002320	08120 00697	2	111 MERCER STREET
SONDEJ, KAZIMIERZ & MARIA	0085	49.07	4		011470	08047 00601	2	2 GARDENIA DRIVE
SONDEJ, KAZIMIERZ & MARIA	0151	65.03	20		019030		2	25 RESERVOIR AVENUE
SONDEY, CASMIR	0053	36	30		006960	02879 01318	2	228 HAYWARD PLACE
SONDEY, CASMIR	0057	37	40		007440	02727 01869	2	217 HAYWARD PLACE
SONDEY, CASMIR	0151	65.03	14		019000	01929 01401	2	229 PULASKI AVENUE
SONDEY, DOROTHY ANN	0178	72	35		022250	01728 01636	2	69 KOSSUTH STREET
SONTZ, KAY	0114	53.03	11			08164 00163	2	78 ROEHRS DRIVE
SOROTOWICZ, WOJCIECH & KRYSZYNA	0018	16	31		002240	08275 00839	2	56 HALSTEAD AVENUE
SOTO ENTERPRISES LLC	0051	35	11		006670	05321 00995	2	133 PATERSON AVENUE
SOTO, FRANCISCO & ADELA F	0087	49.09	12		011740	09576 00079	2	6 VETERANS COURT
SOTO, DEBORAH & ERIC; NAHASS, TALISSA	0057	37	43		007460	04891 00917	2	211 HAYWARD PLACE
SOUSA, RUI & JUDITH	0085	49.07	9		011520	01165 01267	2	7 JASMINE DRIVE
SOWA, MONIKA & RADOSLAW J	0165	70.01	43		020882	04066 01494	2	49 FRANKLIN AVENUE
SPADAVECCHIA, GRAZIA & JOSEPH	0106	51	22.02			02141 02330	2	63 TUTTLE STREET
SPENCER SAVINGS & LOAN ASSOC.	0054	36	41		007030		4A	217 MAPLE AVENUE
SPENCER SAVINGS BANK, SLA	0054	36	38		007020		4A	225 MAPLE AVENUE
SPRING STREET RESIDENCES LLC	0172	70.05	8.01		021592	05219 01190	4A	35 SPRING STREET
SPRYCHA, RYSZARD & IRENA	0090	49.10	17		012200	07566 00996	2	2 HILLSIDE TERRACE
SQUARE REALTY II, LLC	0006	9	1		000910	08577 00746	4B	25 HATHAWAY STREET
SQUARE REALTY LLC	0035	28	10.03		004430	04488 00985	4B	19 PATERSON AVENUE
STACHURA, MACIEJ & ANASTASIA	0002	4	11		000240	02702 00316	2	19 ANDERSON AVENUE
STAGG, IRENE J	0133	62.01	36		016770		2	240 ALDEN STREET
STAGG, WILLIAM G. JR.	0150	65.02	7		018800	08056 00057	2	268 MAIN AVENUE
STALUSZKA, MARIUSZ MAREK	0112	53.02	47			03479 01304	2	37 ROEHRS DRIVE
STANIEK, PAWEŁ	0141	64.01	5		017680	02402 00333	2	16 RESERVOIR AVENUE
STANIORSKI, PAWEŁ & MAGDALENA	0003	6	5		000480	01791 02181	2	73 LESTER STREET
STANKIEWICZ, GUY	0068	45	20		009110	04598 01058	2	33 KOSTER STREET
STANKIEWICZ, GUY	0068	45	22		009120	04582 00016	2	37 KOSTER STREET
STANKIEWICZ, KRZYSZTOF & BERNADETTA	0012	13	15		001460	07740 00396	2	51 ANDERSON AVENUE
STAPOR, THOMAS & MATYSZCZYK, CZESLAWA	0154	65.06	4		019380	04842 00326	2	28 WILLOW AVENUE
STASZALEK, KRZYSZTOF & DOROTA	0105	51	13		014280	02372 00078	2	100 STRONG STREET
STASZEWSKI, KRZYSZTOF & ANNA	0116	53.04	8			07632 00620	2	4 ROEHRS DRIVE
STASZEWSKI, RAFAL & NATALIA	0074	47	14		009860	02646 01489	2	54 STRONG STREET
STAWARZ, RICHARD E. & MARIE	0004	6	12		000530	08436 00140	2	29 HAYWARD PLACE
STEC, BRONISLAW	0067	44	27		008880		2	259 WALLINGTON AVENUE
STEC, KRZYSZTOF & DOMINIKA	0057	37	44		007470	03859 00437	2	209 HAYWARD PLACE
STEFANIAK, KRZYSZTOF & IZABELA	0170	70.03	7		021480	08511 00078	2	98 KOSSUTH STREET
STEGA, JANUSZ & JADWIGA	0034	26.02	6.18			07741 00352	2	35 ROSS ROAD
STEIGER, TROY A & CHRISTIANNA M	0146	64.02	19.02		018340	00405 02154	2	4 RESERVOIR COURT

TAXING DISTRICT NO. 65 WALLINGTON

COUNTY NO. 02 BERGEN

NAME OF OWNER ADDITIONAL OWNERS	PAGE NO.	BLOCK NO.	LOT NO.	LOT QUALIF.	ACCOUNT NO.	DEED BOOK PAGE	CLASS	PROPERTY LOCATION
STEPHENSON, CYPRIANO & GINELLE	0114	53.03	12			01819 01212	2	76 ROEHRS DRIVE
STIEPIEN, EVE & STODOLAK, KYLE	0072	46	34		009580	07978 00509	2	54 TUTTLE STREET
STIJOVIC, JELENA	0138	62.04	2		017400	04584 01960	2	144 JOHNSON AVENUE
STINGA, BRIAN JOSEPH ETAL	0031	25	50		004060	03196 01483	2	112 HATHAWAY STREET
STOKLOSA, PIOTR M & ALICE A	0178	72	37		022270	02696 02137	2	59 KOSSUTH STREET
STOLARZ, ALAN	0090	49.10	10		012130	02712 00278	2	189 MT PLEASANT AVENUE
STOLARZ, FERDYNAND & TERESA	0072	46	41		009650	08161 00675	2	38 TUTTLE STREET
STOLARZ, FERDYNAND & TERESA	0072	46	43		009660		2	34 TUTTLE STREET
STOLARZ, HENRYK & DANUTA	0174	71	28		021830	00636 00453	2	415 MAIN AVENUE
STOLARZ, J & EST OF W KROL	0011	13	10		001430		2	59 ANDERSON AVENUE
STOLARZ, STUART	0027	24	15		003560	01281 02411	4A	109 WALLINGTON AVENUE
STOLARZ, STUART A. & ROSEMARIE	0082	49.05	8		011100		2	41 GERANIUM PLACE
STOLTZ, RICHARD & LINDA	0126	59	26		016060		2	70 MORRISSEE AVENUE
STONEGATE CONDO ASSOCIATION	0175	71	33.04				15F	497 MAIN AVENUE
STOPKA, SEBASTIAN	0168	70.02	3		021150	02448 00200	2	312 MAIN AVENUE
STRAMA, GENOWEFA & CHRAMIEC, MARIA	0169	70.02	22		021340	02101 02484	2	52 KOSSUTH STREET
STRAMA, SUSAN	0164	70.01	22		020690	05422 01346	2	7 CRESCENT ROAD
STRAYHALL, SHANNA	0062	41	19		008180	03768 01943	2	16 WILLIAM STREET
STRONG ST REALTY LLC	0073	47	4.04		009766	05160 01953	2	12 STRONG STREET
STROOSNYDER, R & S & WILBUR, J & A	0144	64.01	41		018660		2	25 ALDEN STREET
STRZALKA, ZOFIA FORMAN & TADEUSZ	0068	45	9		009060	09500 00482	2	11 KOSTER STREET
STRZELEC, ALINA	0046	32.03	12		005920	09156 00128	2	185 WALLINGTON AVENUE
STUDY, KRZYSZTOF & OLSZOWSKA, JUSTYNA	0105	51	11		014260	02754 02487	2	94 STRONG STREET
STUDZINSKI, WALDEMAR	0023	21	30		022980	08105 00706	2	94 MAPLE AVENUE
SUCHOCKI, JACEK & MONIKA	0054	36	49		007090	09619 00166	2	199 MAPLE AVENUE
SUDO, KRZYSZTOF & MARTA	0099	49.15	21		013480	09613 00065	2	267 WALLINGTON AVENUE
SUDOL JR, JAN ROBERT ETAL	0059	39	10		007740	05136 01769	4A	109 LOCUST AVENUE
SUDOL, AMELIA	0135	62.02	16		016930	01520 00245	2	27 PLEASANT VIEW TERRACE
SUDOL, ANNA & BAKER, MARGARET	0151	65.03	22		019040	02418 00705	2	28 ORCHARD STREET
SUDOL, DANIEL & KAREN	0083	49.05	20		011220		2	1 GERANIUM PLACE
SUDOL, EDWARD & JOZEFA	0069	45	44		009240	09506 00074	2	234 HATHAWAY STREET
SUDOL, GERALDINE M.	0034	26.02	6.19				2	37 ROSS ROAD
SUDOL, JAN & EMILIA	0150	65.02	23.02				2	23 ORCHARD STREET
SUDOL, JAN & KRZYSTYNA	0160	68	4		020190		2	44 WILLOW AVENUE
SUDOL, JOANNA	0162	69	35		020460	01962 00939	2	35 WILLOW AVENUE
SUDOL, JOSEPH	0174	71	33.01		021870		1	477 MAIN AVENUE
SUDOL, JOSEPH	0175	71	33.03		021875		4A	485 MAIN AVENUE
SUDOL, KRZYSZTOF & MARTA	0098	49.15	2		013290	02641 01108	2	62 KOSTER STREET
SUDOL, LOIS	0093	49.11	26		012590		2	105 TUTTLE STREET
SUDOL, LYNDIA	0109	53.01	53			05177 01708	2	19 ROEHRS DRIVE
SUDOL, MARIA	0045	32.03	1		005800		2	168 HATHAWAY STREET
SUDOL, MARIA	0045	32.03	2		005810		2	170 HATHAWAY STREET
SUDOL, MARK & DOROTA	0134	62.02	7		016840	07813 00556	2	9 PLEASANT VIEW TERRACE
SUDOL, MIKE & ALICJA	0100	49.16	8		013550		2	34 FIRST STREET
SUDOL, MIROSLAW & ANNA J	0081	49.03	21		010910	02149 02374	2	30 PULASKI AVENUE
SUDOL, MIROSLAW & ELZBIETA	0067	44	33		008920	00486 00769	2	54 KOSTER STREET
SUDOL, RICHARD	0143	64.01	34		017980	02712 00114	2	55 ALDEN STREET
SUDOL, STANISLAW & STANISLAWA	0071	46	18		009440	09113 00125	2	213 HATHAWAY STREET
SUDOL, WLADYSLAW & LUCYNA	0161	69	5		020320	01217 00696	2	12 FRANKLIN AVENUE
SUDOL, ZBIGNIEW & DANUTA	0101	49.17	6		013750	08403 00155	2	274 HATHAWAY STREET
SUDOL, ZBIGNIEW & TERESA	0069	45	25		009140	08230 00497	2	43 KOSTER STREET
SULICH, MIROSLAW & EWELINA	0091	49.11	5		012380	01548 01705	2	7 VETERANS COURT
SULICH, SLAWOMIR & EWELINA	0044	32.01	9		005570	08594 00801	2	159 WALLINGTON AVENUE
SULICH, SLAWOMIR & EWELINA	0141	63	3		017630	01081 02169	2	240 MT PLEASANT AVENUE
SUNG, KAROL	0046	32.03	9		005890	09075 00251	2	193 WALLINGTON AVENUE
SURDYKA, WALTER & BONNIE	0159	66	22		020080		2	45 LEXINGTON AVENUE
SURDYKA, WIOLETTA M ETAL	0140	62.04	20.02			03910 00583	2	77 MILLER STREET
SURDYKA, MICHAEL & AGATA	0140	62.04	20.01			03947 00733	2	79 MILLER STREET
SUROWIEC, JAN & KRZYSTYNA	0012	13	32		001550	07712 00081	2	44 MAPLE AVENUE
SVETZ, BRIAN	0052	36	13		006860	05418 01626	2	190 HAYWARD PLACE
SVETZ, BRIAN	0152	65.04	18		019170	03164 01527	2	49 RESERVOIR AVENUE
SWIATEK, KRZYSZTOF & ANDRZEJ	0018	16	37		022270	04434 00203	2	68 HALSTEAD AVENUE
SWIATKOWSKI, MAREK & CHRISTINA	0089	49.10	2		012050	05104 01513	2	152 ALDEN STREET
SWIATKOWSKI, MAREK & CHRISTINA	0097	49.14	10.02		013170	03421 00846	4C	314 WALLINGTON AVENUE
SWIECA, DANUTA	0125	59	10		015900	07911 00804	2	53 JORDAN AVENUE
SWISTON, WILLIAM C. & LORI A.	0038	29	15		004780	08087 00515	2	140 MAPLE AVENUE
SYBY, STEPHEN M. & KAREN A.	0076	48	12		010140	08380 00817	2	34 ALDEN STREET
SYR GROUP, LLC	0127	60.01	2		016120	01698 00124	4B	41 CURIE AVENUE

TAXING DISTRICT NO. 65 WALLINGTON

COUNTY NO. 02 BERGEN

NAME OF OWNER ADDITIONAL OWNERS	PAGE NO.	BLOCK NO.	LOT NO.	LOT QUALIF.	ACCOUNT NO.	DEED BOOK PAGE	CLASS	PROPERTY LOCATION
SYR GROUP, LLC	0127	60.02	2		016190	01698 00160	4B 31	CURIE AVENUE
SYR GROUP, LLC	0144	64.01	48		018130	00527 01932	2 220	MAIN AVENUE
SZAJNA, JAN & JANINA	0085	49.07	5		011480	00346 00012	2 99	MT PLEASANT AVENUE
SZAJNOGA, JAN & JOZEFA	0063	42	21		008340		2 265	MAPLE AVENUE
SZAJWAJ, PATRICIA ISABELLA	0086	49.09	4		011660	05083 00183	2 22	VETERANS COURT
SZALA, PAWEŁ & AGNIESZKA	0148	65.01	16		018560	00212 00855	2 50	PARK ROW
SZAMBORSKI FAMILY TRUST II	0079	49.02	15		010630	05328 01040	2 20	ARM AVENUE
SZAWARA, ROBERT T & ANNA	0103	50	7		014010	04097 01454	2 82	TUTTLE STREET
SZCZEBARA, MARIUSZ	0070	45	52		009320	04898 00069	2 216	HATHAWAY STREET
SZCZECZ, TADEUSZ & ZOFIA	0114	53.03	34.01		014915	00430 02464	2 91	JOHNSON AVENUE
SZCZES, SZCZEPAN & MONIKA	0122	56	12		015450	01402 00842	2 26	JORDAN AVENUE
SZCZUR, JAN & LEOKADIA	0152	65.04	5		019090	04617 00304	2 50	STEIN AVENUE
SZCZYPIEN, ANDRZEJ & TERESA	0105	51	12		014270	08494 00224	2 96	STRONG STREET
SZERSZEN, JAN & MALGORZATA	0167	70.01	61		021010	07690 00702	2 3	FRANKLIN AVENUE
SZEW, LESZEK & URSZULA	0063	42	37		008420	07583 00873	2 262	HAYWARD PLACE
SZEW, ROMAN & BARBARA	0097	49.14	15		013220		2 305	HAYWARD PLACE
SZEWCIK, JOSEPHINE	0064	42	41		008440		2 254	HAYWARD PLACE
SZEWCIK, THEODORE P	0065	43	19		008570	02727 01834	2 265	HAYWARD PLACE
SZEWCIK, WALDYSLAWA	0042	31	7		005320	09213 00231	2 70	MAIN AVENUE
SZMITKOWSKI, ROBERT & DOROTHY	0152	65.04	11		019130	08443 00112	2 29	ADAMSON STREET
SZMJ ENTERPRISES LLC	0016	15	25		001980	05099 00539	4A 46-52	WALLINGTON AVENUE
SZOSTEK, MARY HELEN	0131	62.01	2.03		016518	07744 00847	2 200	ALDEN STREET
SZTABA, MATEUSZ & JANIK, ALEKSANDRA K	0047	32.04	4		006020	02528 02287	2 101	LOCUST AVENUE
SZUMNIAK, KRYSZTOP & IZABELA	0055	37	14		007250	01009 00897	2 186	WALLINGTON AVENUE
SZWACZKA, PAUL & SIELEWONCZUK, E	0084	49.06	3		011380	00879 00777	2 4	AZALEA DRIVE
SZWARC, ADAM & KRISTYNA	0169	70.02	21		021330	02612 02426	2 56	KOSSUTH STREET
SZWARC, FRANK & IWONA	0025	22	34		003210	08581 00282	4A 106-110	HAYWARD PLACE
SZWED, EDYTA & BEDNARZ, STANISLAW	0063	42	29		008380	01406 01849	2 278	HAYWARD PLACE
SZYMKOWSKI, ROBERT & LIDIA	0070	46	1		009350	02528 00505	2 128	LOCUST AVENUE
SZYSZKO, KRZYSZTOF & ZAWOL, JOANNA	0155	65.07	12			05120 00705	2 85	STEIN AVENUE
T-MOBILE	0146	64.02	18	T01			4A	RESERVOIR AVENUE
TABAKA, JOSEPH & MICHELE	0105	51	6		014210	03475 00233	2 74	STRONG STREET
TABAKA, JOSEPH & MICHELE	0106	52	4		014420	08722 00152	2 62	ALDEN STREET
TABOR, STACEY	0155	65.07	18		019500		2 69	STEIN AVENUE
TAK MANAGEMENT, LLC	0173	71	15		021720	09262 00386	4A 379	MAIN AVENUE
TALTAVULL, MARIA	0052	36	14		006870		2 194	HAYWARD PLACE
TANDERIS, EDWARD	0111	53.02	35			01474 01681	2 60	ROEHRS DRIVE
TANION, JOHN & CHRISTABEL	0102	49.17	14		013830	02184 00836	2 35	FIRST STREET
TAORMINA, WALTER & ALICE	0083	49.05	21.03				2 12	PRIMROSE DRIVE
TAPPER, GREGORY & BOZENA	0129	61	18		16412	08251 00623	2 45	VAN DYKE STREET
TAPPER, GREGORY & BOZENA	0146	64.02	13		018260	01997 00820	2 119	ALDEN STREET
TAPPER, JOLANTA	0152	65.04	8		019110	08037 00812	2 56	STEIN AVENUE
TARGONSKA, CZASLAWA	0057	37	52		007520	08182 00408	2 195	HAYWARD PLACE
TARKA, JAN & HENNRKYA	0065	43	23		008590	02017 00432	2 271	HAYWARD PLACE
TARKA, JAN & HENRYKA	0031	25	46		004040	00236 00274	2 104	HATHAWAY STREET
TARKA, JAN & HENRYKA	0065	43	33		008640	03050 02436	2 264	WALLINGTON AVENUE
TASEVSKI, JELENA	0050	34	18		006520	08665 00612	2 24	BOND STREET
TATRA HOLDINGS LLC	0029	25	7		003810	02814 01786	4A 113	MAIN AVENUE
TATRA HOLDINGS LLC	0029	25	8		003820	02814 01786	4A 115	MAIN AVENUE
TAVAREZ, DELVI & BATISTA, ANA	0014	14	18		001720	01826 00584	2 39	MAPLE AVENUE
TAZYK, JAN & BEATA	0069	45	39		009210	07820 00854	2 240	HATHAWAY STREET
TELLER, LOIS E	0088	49.09	24		011860	01572 00377	2 61	MT CEDAR AVENUE
TELMA, DARIUSZ & ANNA	0017	16	23		002180	08717 00194	2 86	LESTER STREET
TENCZA, THOMAS & SYLVIA	0160	67	29		020150		1 31	WAGNER AVENUE
TENCZA, THOMAS & SYLVIA	0160	67	31		020160		2 31	WAGNER AVENUE
TENDERENDA, GREGORY & EVA	0025	22	30		003180	08824 00437	2 98	HAYWARD PLACE
TERRERO-MONTANO, FERNELIS & SANCHEZ, Y	0045	32.03	4		005830	04297 00507	2 176	HATHAWAY STREET
TESTA, DENNIS	0166	70.01	50			05260 00463	1 5	WILLOW AVENUE
TESTA, DENNIS	0166	70.01	51		020900	05260 00455	2 57	FRANKLIN AVENUE
THE LITTLE NEIGHBORHOOD INC.	0027	23	41		003490	04825 01276	4C 118	WALLINGTON AVENUE
THE SANTOS FAMILY LIVING TRUST	0178	72	40		022300	05495 00847	2 45	KOSSUTH STREET
THOMAS, JOHN & DEBORAH	0070	46	9		009390	00107 01853	2 195	HATHAWAY STREET
THOMAS, KESHUE L	0003	6	6		000490	05278 00909	2 75	LESTER STREET
THOMAS, TERESA	0066	44	5		008770	08826 00417	2 90	LOCUST AVENUE
THREM, DANIEL	0041	30	18		005190	01094 02122	2 145	MAPLE AVENUE
TILT, HAROLD W & SUSAN M	0139	62.04	5		017430	00281 01658	2 156	JOHNSON AVENUE
TIMEO CAMACHO, YOHANNY M ETAL	0023	21	29		002970	05065 01535	2 92	MAPLE AVENUE
TIMPANARO, DIANA	0002	4	19		000280	07761 00269	2 40	PARKWAY

TAXING DISTRICT NO. 65 WALLINGTON

COUNTY NO. 02 BERGEN

NAME OF OWNER ADDITIONAL OWNERS	PAGE NO.	BLOCK NO.	LOT NO.	LOT QUALIF.	ACCOUNT NO.	DEED BOOK PAGE	CLASS	PROPERTY LOCATION
TIPACTI, SANTIAGO	0025	23	3		003260	02751 01356	2	73 MAIN AVENUE
TIZZANO, RONALD J & CONNIE	0110	53.02	10		014720	04400 01478	2	26 MILLER STREET
TOEDTER, CHRISTOPHER	0168	70.02	2		021140	04964 00157	4C	314 MAIN AVENUE
TOKARZ, PETER & MARIA	0072	46	45		009670		2	28 TUTTLE STREET
TOMASSI, DONALD P & MARY ELLEN	0118	53.07	7				2	2 IRIS LANE
TOMASZEWSKI, KAROL	0059	39	11		007750	04385 00875	4A	171 HATHAWAY STREET
TOMCZYK, CHARLES & KAREN	0110	53.02	21		014820	03039 00729	2	121 JOHNSON AVENUE
TOMCZYK, ZOFIA & TOMCZYK, GRZEGORZ	0119	54	2		015040	01707 02319	2	6 WADSWORTH STREET
TOMKO, DONNA LYNN	0136	62.03	5		017130	09003 00076	2	6 PLEASANT VIEW TERRACE
TOMOS, THERESA	0149	65.01	31		018710	05040 00394	2	23 STEIN AVENUE
TOOTHTIME, L.L.C.	0045	32.02	10		005740	07701 00693	4A	175 WALLINGTON AVENUE
TORBUS, BOGDAN & GRAZYNA	0168	70.02	10		021220		2	27 PARK ROW
TORCIVIA, JOSEPH	0134	62.02	5		016820		2	5 PLEASANT VIEW TERRACE
TORRES CASTILLO, MAYRA E & XIOMARA	0012	13	18.02		001471	04089 01846	2	45 ANDERSON AVENUE
TORRES, ALEXANDER	0002	4	13		000250	02333 01728	2	15 ANDERSON AVENUE
TORRES, DANIEL	0149	65.01	29		018690	05246 01304	2	29 STEIN AVENUE
TORRETAGLE, MARY	0137	62.03	11		017190	03511 01319	2	18 PLEASANT VIEW TERRACE
TRACZYK, CZESLAW & TERESA	0045	32.02	7		005710	08195 00048	2	15 WASHINGTON PLACE
TRACZYK, CZESLAW & TERESA	0054	36	52		007110	07922 00132	2	193 MAPLE AVENUE
TRACZYK, CZESLAW & TERESA	0058	38	3		007590	08367 00378	2	3 MAY STREET
TRACZYK, MARIUSZ	0039	29	35		004880	02707 01245	2	167 ANDERSON AVENUE
TRAJOESKI, IGOR & BEGOVIC, EMINA	0159	66	24		020090	04240 00325	2	41 LEXINGTON AVENUE
TRANGONE, FRANCIS J & SANDY M	0127	60.01	4		016140	01566 02358	2	58 JORDAN AVENUE
TREJO-GARCIA DIONY E	0003	5	9		000380	03193 02331	2	15 MAPLE AVENUE
TRESTKA, DONALD & VANESSA	0093	49.11	28		012610		2	102 STRONG STREET
TRINH, KIET THU & NANCY CHAU DO	0041	30	22		005220	00213 01768	2	133 MAPLE AVENUE
TRIVEDI, NITINCHANDRA & DIPTI	0096	49.13	15		012980	01550 00553	2	303 MAPLE AVENUE
TROLLER, EUGENE & DOLORES	0024	22	13.02		003091	08061 00767	2	87 MAPLE AVENUE
TROY DEVELOPERS LLC	0173	71	1		021595	03248 01936	4B	1 MIDLAND AVENUE
TROY DEVELOPERS, LLC	0034	26.02	13		004310		1	MIDLAND AVENUE
TRUTY, STANISLAW & JOZEFA	0037	28	32		004630	08228 00091	2	158 ANDERSON AVENUE
TRYANOWSKI, VICTOR & DEBRA M.	0041	30	27		005270	08424 00123	2	115 MAPLE AVENUE
TRYKA, TADEUSZ & BOZENA	0168	70.02	5		021170	08087 00439	2	11 PARK ROW
TUCEWICZ, ANNA	0076	48	14		010160	01275 01912	2	40 ALDEN STREET
TUFANO, ANTOINETTE J.	0085	49.07	6		011490	08470 00713	2	105 MT PLEASANT AVENUE
TULISZEWSKA, AGNIESZKA TRSTE	0038	29	32			05412 00207	2	35 UNION BOULEVARD
TUMINSKI, IRENE	0048	33	10		006220		2	17 BOND STREET
TUNIEWICZ, MACIEJ	0026	23	16		003340	01836 00227	2	103 HAYWARD PLACE
TUNIEWICZ, MACIEJ	0092	49.11	13		012460	03878 00787	2	23 VETERANS COURT
TURCI, BRYAN & HELEN	0114	53.03	13			09167 00293	2	74 ROEHRS DRIVE
TUREK, ANTONI	0022	21	14		002880		2	42 MERCER STREET
TUREK, ANTONI	0023	21	33		002990	07801 00640	4A	35 MAIN AVENUE
TUREK, ANTONI & WANDA	0022	21	16		002890	08844 00342	2	46 MERCER STREET
TUREK, ANTONI & WANDA	0022	21	17		002900	08844 00342	1	48 MERCER STREET
TWES-151 LLC	0120	55	1		015180	04314 01019	4A	20 WADSWORTH STREET
TWO EIGHTY NINE LLC	0092	49.11	20		012530	02951 00094	2	289 HATHAWAY STREET
TYSZKIEWICZ, JAROSLAW	0079	49.02	19		010670	03635 00884	2	32 ARMM AVENUE
UBALDO IRREVOCABLE TRUST	0112	53.02	50			02783 01416	2	31 ROEHRS DRIVE
UKLEJA, RONALD B	0095	49.13	4.01		012870	04872 01440	2	300 HAYWARD PLACE
ULLAH, NOORIN & CHOWDHURY, SAJED	0137	62.03	18		017250	05318 00537	2	65 MILLER STREET
ULLOA-JORDAN, KEVIN A	0132	62.01	13		016630	05227 00736	2	13 FRADKIN STREET
UNKNOWN	0083	49.05	18				15F	GERANIUM PLACE
UNKNOWN	0179	72	51				15F	MAIN AVENUE
UNKNOWN	0179	72	52				15F	CRESCENT ROAD
URA, TADEUSZ & KRYSNA	0131	62.01	5		016550	08224 00263	2	220 MT PLEASANT AVENUE
URA, TADEUSZ & KRYSNA	0179	72	44.02				2	33 KOSSUTH STREET
URBAN, ALICJA	0076	48	17		010190	08177 00029	2	55 STRONG STREET
URBAN, WALDEMAR	0160	68	6		020190	08123 00848	2	50 WILLOW AVENUE
URBANKOWSKI, EDWARD & CELINA	0161	68	22		020260		2	29 PINE STREET
URGILES, MARGARITA E (TREVINO)	0033	26.02	6.13			02327 01292	2	25 ROSS ROAD
URTEAGA, SEGUNDO E & MARTHA A	0159	66	14.01		020050	04519 01403	2	58 WAGNER AVENUE
US BANK TRUST C/O RYAN MAX@KIERLAND	0159	66	3		019990	02844 01632	2	34 WAGNER AVENUE
VALENCIA, ERICK	0036	28	23		004540	03293 02282	2	17 UNION BOULEVARD
VALLE, RUBEN D & GISELA I	0146	64.02	19.01		018330	01208 00911	2	2 RESERVOIR COURT
VAN HOOK, CRAIG J	0079	49.03	2		010710		2	274 MAPLE AVENUE
VAN HOOK, D & T & KANE, M & R	0124	58	29		015760	04701 01416	2	68 JOHNSON AVENUE
VANBLARCOM, MARILYN	0006	8	20		000870	08614 00296	2	9 HALSTEAD AVENUE
VANTASSEL, IZABELA (BACZA)	0148	65.01	18		018580	05186 00511	2	60 PARK ROW

TAXING DISTRICT NO. 65 WALLINGTON

COUNTY NO. 02 BERGEN

NAME OF OWNER ADDITIONAL OWNERS	PAGE NO.	BLOCK NO.	LOT NO.	LOT QUALIF.	ACCOUNT NO.	DEED BOOK PAGE	PROPERTY CLASS LOCATION
VARGAS, FABIOLA I & EMERA, ADHAM	0105	51	9		014240	05251 00230	2 86 STRONG STREET
VARGAS, JENNY M	0064	43	6		008490	01014 01948	2 70 LOCUST AVENUE
VARRICCHIO, MARYANN	0111	53.02	33			02887 00508	2 64 ROEHRS DRIVE
VASQUEZ, CLAUDIA & TURCI, ORLANDO	0096	49.13	13		012960	04967 00266	2 311 MAPLE AVENUE
VEAL, WILLIAM N & CAPERS, ELISHA C	0011	12	35		001340	05082 00713	2 54 ANDERSON AVENUE
VELAZQUEZ, DORA	0056	37	34		007400	09575 00354	2 61 LOCUST AVENUE
VELOOR, AKSHAY & SAI SWATHI	0083	49.05	26		011270	04588 01175	2 57 MT PLEASANT AVENUE
VELOOR, ANKIT & AMITA	0084	49.05	27		011270	04588 01146	2 55 MT PLEASANT AVENUE
VENIERO, VINCENT	0174	71	25		021800	08660 00656	2 403 MAIN AVENUE
VENTRE, CHRISTINA	0086	49.09	1		011630	04299 00886	2 28 VETERANS COURT
VENTURA, DOMINICK & VENTURA, ROBERT	0126	59	15		015950	08267 00157	2 25 WADSWORTH STREET
VENTURA, ROBERT	0126	59	14		015940	08272 00413	2 31 WADSWORTH STREET
VERAS, PATRICIA S & GALAN, FELIX G	0062	42	1		008230	04875 00387	2 64 LOCUST AVENUE
VERBOVSKY, ANTHONY, JOHN & JENNIE	0178	72	43		022330		2 35 KOSSUTH STREET
VEZZOLA, STEPHEN & MARGHERITA	0126	59	27		016070	09484 00101	2 74 MORRISSEE AVENUE
VIDA, RONALD	0095	49.13	2		012840	07925 00327	2 288 HAYWARD PLACE
VIEIRA, ACACIO S. & MARIA A.	0115	53.03	45			08768 00935	2 47 JOHNSON AVENUE
VILLANOVA MORTGAGE REALTY, LLC	0151	65.03	11		018990	01857 02468	2 235 PULASKI AVENUE
VILLANUEVA, EMMANUEL & YOLANDA	0121	56	2		015360	07305 00813	2 38 WADSWORTH STREET
VISCO, JOSEPH	0115	53.03	37		014950	04349 01138	2 75 JOHNSON AVENUE
VISOCKY, YVONNE	0033	26.02	6.15				2 29 ROSS ROAD
WACYRA, MARIA & ZBIGNIEW	0030	25	31		003980	09287 00093	2 116 MERCER STREET
WADAS, ANDRZEJ	0176	72	10		022000	08481 00607	2 10 CRESCENT ROAD
WALCZAK, ARTHUR	0067	44	23		008860	04297 01930	2 251 WALLINGTON AVENUE
WALEGA, KRZYSZTOF	0061	41	5		008040	02142 01130	2 264 MAPLE AVENUE
WALEGA, PIOTR & ALICJA	0076	48	16		010180	01733 01789	2 46 ALDEN STREET
WALENTOWICZ, KAZAMIER	0015	15	4		001870		2 77 MERCER STREET
WALKO, ANNA & MARIUSZ	0151	65.04	2		019070	05401 00513	2 44 STEIN AVENUE
WALLINGTON BOARD OF EDUCATION	0145	64.02	4		018170	04370 00561	15A MT PLEASANT AVENUE
WALLINGTON BOARD OF EDUCATION	0160	67	1		020140		15A PINE STREET
WALLINGTON BOROUGH OF	0078	49.02	8		010560		15C MAPLE AVENUE
WALLINGTON BOROUGH OF	0142	64.01	19		017830		15C RESERVOIR AVENUE
WALLINGTON BOROUGH OF	0146	64.02	18		018310		15C RESERVOIR AVENUE
WALLINGTON BOROUGH OF	0154	65.07	1		019410		15C PARK ROW
WALLINGTON BOROUGH OF	0155	65.08	8		019560		15C PARK ROW
WALLINGTON BOROUGH OF	0155	65.09	1		019570		15C WAGNER AVENUE
WALLINGTON BOROUGH OF	0158	65.10	29.02		019907		15C RESERVOIR AVENUE
WALLINGTON BOROUGH OF	0159	65.10	36		019975		15C LEXINGTON AVENUE
WALLINGTON BOROUGH OF	0166	70.01	47		020887		15C FRANKLIN AVENUE
WALLINGTON BOROUGH OF	0166	70.01	48		020888		15C FRANKLIN AVENUE
WALLINGTON BOROUGH OF	0166	70.01	49		020889		15C WILLOW AVENUE
WALLINGTON BOROUGH OF	0168	70.01	83		021120		15C SPRING STREET
WALLINGTON BOROUGH OF	0174	71	30.02		021835		15C MAIN AVENUE
WALLINGTON IND. DEV. 2 ASSOC. L.P.	0163	70.01	4.01		020510		4A 450 MAIN AVENUE
WALLINGTON INDUSTRIAL CORP	0121	56	5		015390		4B 9 CURRIE AVENUE
WALLINGTON MALL LLC	0061	41	16		008150	03609 00294	4A 181 PATERSON AVENUE
WALLINGTON MANAGEMENT CORP	0121	56	8		015410	03264 00316	4A 443 PATERSON AVENUE
WALLINGTON P.O. REALTY, L.L.C.	0051	35	4.02		006596	07899 00456	4A 218 MAPLE AVENUE
WALLINGTON PLAZA, LLC C/O RYAN, LLC	0108	53.01	44			08038 00638	4A 375 PATERSON AVENUE
WALLINGTON PRESBYTERIAN CHURCH	0048	33	12		006240		15D PATERSON AVENUE
WALLINGTON PROPERTIES LLC	0010	12	5		001180	04878 00093	2 33-35 MERCER STREET
WALLINGTON PROPERTIES LLC	0075	48	1		010030	05087 01153	4A 146 LOCUST AVENUE
WALLINGTON REAL ESTATE INV TRST, LLC	0167	70.01	78		021070	01869 00074	4A 380 MT PLEASANT AVENUE
WALLINGTON WATERFRONT LLC	0005	7	22		000650	04941 00802	1 WALLINGTON AVENUE
WALLINGTON WATERFRONT LLC	0005	7	23		000660	04941 00802	1 WALLINGTON AVENUE
WALLINGTON WATERFRONT LLC	0005	7	30		000690	04941 00802	4B 8 HALSTEAD AVENUE
WALLINGTON 36 LLC	0153	65.05	26		019350	02588 00867	2 36 ADAMSON STREET
WALLINGTON, BOROUGH OF	0001	3	1		000030		15C LESTER STREET
WALLINGTON, BOROUGH OF	0031	25	34		004000		15C HATHAWAY STREET
WALLINGTON, BOROUGH OF	0031	26.01	8		004140		15C HATHAWAY STREET
WALLINGTON, BOROUGH OF	0032	26.01	10		004150	09201 00008	15C 125 MAIN AVENUE
WALLINGTON, BOROUGH OF	0032	26.01	12		004155		15C HATHAWAY STREET
WALLINGTON, BOROUGH OF	0032	26.01	14		004170		15C MAIN AVENUE
WALLINGTON, BOROUGH OF	0032	26.02	2		004200		15C MAIN AVENUE
WALLINGTON, BOROUGH OF	0032	26.02	3		004210		15C MAIN AVENUE
WALLINGTON, BOROUGH OF	0032	26.02	4		004220		15C MAIN AVENUE
WALLINGTON, BOROUGH OF	0032	26.02	5		004230		15C MAIN AVENUE
WALLINGTON, BOROUGH OF	0042	31	22		005415		15C UNION BOULEVARD

TAXING DISTRICT NO. 65 WALLINGTON

COUNTY NO. 02 BERGEN

NAME OF OWNER ADDITIONAL OWNERS	PAGE NO.	BLOCK NO.	LOT NO.	LOT QUALIF.	ACCOUNT NO.	DEED BOOK PAGE	CLASS	PROPERTY LOCATION
WALLINGTON, BOROUGH OF	0049	33	16		006280		15C	28 UNION BOULEVARD
WALLINGTON, BOROUGH OF	0052	36	7		006810		15C	54 UNION BOULEVARD
WALLINGTON, BOROUGH OF	0124	58	21		015680		15C	WADSWORTH STREET
WALLINGTON, BOROUGH OF	0140	62.04	22		017582		15C	FRADKIN STREET
WALSKA, ZBIGNIEW & URSZULA	0019	17	29		002480	03450 02222	1	40 HATHAWAY STREET
WALSKA, ZBIGNIEW & URSZULA	0019	17	31		002490	03450 02222	2	44 HATHAWAY STREET
WALTHER, BARBARA S.	0158	65.10	23		019850		2	137 RESERVOIR AVENUE
WANG, FEIFEI	0153	65.05	7		019260	04968 00291	2	70 STEIN AVENUE
WANG, JENNIFER & ZHENG, DI FAN	0129	61	13		016370	05268 00674	2	33 VAN DYKE STREET
WANG, SHENG G & MEI YU CHENG	0003	5	11		000390	01686 00140	2	13 MAPLE AVENUE
WANGDU, TSEYING & CHOYEYING, TENZIN	0175	71	33.04	C0003		05372 00237	2	497 MAIN AVENUE
WARCHOL, LUCYNA & IWINSKI, TOMASZ	0123	58	14		015610	08681 00288	2	51 MORRISSEE AVENUE
WARCHOL, MARUISZ & WIESLAWA	0005	7	39		000750	08190 00687	2	30 HALSTEAD AVENUE
WARGACKI JR, WALTER G & ELIZABETH K	0092	49.11	16.02		012470	03399 01113	2	27 VETERANS COURT
WARGACKI, WALTER & BARBARA	0158	65.10	29.01		019905	09003 00031	2	115 RESERVOIR AVENUE
WARGALA, PIOTR & AGNIESZKA	0055	37	10		007230	04392 01523	2	178 WALLINGTON AVENUE
WARGALA, PIOTR & AGNIESZKA	0055	37	12		007240	00241 02222	2	182 WALLINGTON AVENUE
WARGALA, PIOTR J & AGNEISZKA K	0046	32.03	17		005960	02998 01124	2	14 WASHINGTON PLACE
WARZOGA, WIESLAW	0136	62.02	27		017040	03788 00175	2	18 FRADKIN STREET
WASEEM ENTERPRISES LLC	0060	40	13.01				4A	165 PATERSON AVENUE
WASIAK, JOANNA	0088	49.09	29		011910	08636 00979	2	81 MT CEDAR AVENUE
WASIAK, MAREK P	0052	35	17		006730	02247 00674	2	24 DANKHOFF AVENUE
WASILCZYK, GRZEGORZ & ANNA	0033	26.02	6.09			08279 00819	2	17 ROSS ROAD
WASZKIEWICZ, WIESLAW & MARIA	0094	49.12	14		012780		2	111 STRONG STREET
WDOWIAK, RAFAEL & ANNA	0164	70.01	27		020740	04070 01539	2	11 CRESCENT ROAD
WDOWIAK, RAFAL & ANNA	0164	70.01	26		020730	01705 00086	2	9 CRESCENT ROAD
WDOWIAK, ROMAN & MARIA	0080	49.03	12.01		010810	07921 00312	2	17 ARMM AVENUE
WDOWIAK, ZDZISLAW & AGNIESZKA	0082	49.05	11		011130	01929 01609	2	35 GERANIUM PLACE
WEGAYEHU, REDJET	0061	41	8		008070	04806 01802	2	33 PULASKI AVENUE
WEGLINSKI, GREGORY Z.	0011	12	33		001320	08175 00275	2	50 ANDERSON AVENUE
WELSH, KEVIN	0013	14	9		001640	03439 01647	2	57 MAPLE AVENUE
WESOLOWSKA, RYSZARD & GENOWEFA	0029	25	1		003780	08617 00532	2	101 MAIN AVENUE
WESOLOWSKI, DARIUSZ & IWONA	0069	45	41		009220	08686 00937	2	238 HATHAWAY STREET
WHETSELL, JENNIFER F & PEREZ, F.E.	0115	53.04	3			03210 00294	2	7 IVY LANE
WHITOSKY, LENA	0022	21	1		002770	00533 02008	4A	37 MAIN AVENUE
WIECEK, MARIAN K. & DANIELA F.	0147	65.01	10		018500		2	32 PARK ROW
WIECZEZAK, ROBERT C	0105	51	7		014220	02044 01685	2	78 STRONG STREET
WIERCISZEWSKI, JOHN P	0100	49.16	12			05107 00880	2	93 KOSTER STREET
WIERZBOWSKI, ALEXANDER A	0016	15	35		002030	08792 00357	4A	66 WALLINGTON AVENUE
WIERZBOWSKI, WIESLAW & ALINA	0016	15	37		002040		4A	70 WALLINGTON AVENUE
WILK, KATARZYNA E PIETKA-	0102	49.18	3		013860	01246 01867	2	3 ORCHID DRIVE
WILK, MAREK & KRISTINA	0112	53.02	39			08060 00270	2	52 ROEHRS DRIVE
WILK, ROMAN AND ALICJA	0043	32.01	5		005530	01503 00237	2	138 HATHAWAY STREET
WILKOLEK, MARCIN	0081	49.03	20		010900	05201 01656	2	28 PULASKI AVENUE
WILLIAMSON, MARTIN & DONNA	0145	64.02	8		018210	09067 00319	2	147 ALDEN STREET
WILLOW AVENUE PROPERTIES LLC	0166	70.01	54		020930	00922 01268	2	19 WILLOW AVENUE
WILSON, BRIAN A & MAUCIONE, KELLY	0101	49.17	5		013740	04217 00534	2	270 HATHAWAY STREET
WINNICKI, PATRYK	0042	31	13		005360	04868 00617	2	148 WALLINGTON AVENUE
WISNIEWSKI, KRZYSTOF & MELISSA	0087	49.09	9		011710	03091 01864	2	12 VETERANS COURT
WISNIEWSKI, PAWEŁ & DOROTA	0081	49.04	6		010980	01863 00514	2	33 MT PLEASANT AVENUE
WISNIEWSKI, MARCIN & TRYKA, U	0155	65.07	17		019490	00265 01938	2	73 STEIN AVENUE
WISNIEWSKI, ZBIGNIEW & BARBARA	0087	49.09	13		011750	08321 00288	2	4 VETERANS COURT
WITKOWSKI, JANUSZ & ZIELINSKI, KARA	0077	48	24		010260	03229 01364	2	17 STRONG STREET
WLOCH, GLORIA	0136	62.03	6		017140	09590 00147	2	8 PLEASANT VIEW TERRACE
WNETRZEK, ARKADIUSZ & KIELB, MAGDALENA	0096	49.13	17		013000	04655 00903	2	295 MAPLE AVENUE
WNUK, ELIZABETH	0062	42	3		008240		2	56 LOCUST AVENUE
WOJCIK, DIANE C & WOJCIK, DONNA L	0130	61	24.04			01046 01627	2	11 JARICO DRIVE
WOJCIK, PAWEŁ & BEATA	0090	49.10	19		012220	05129 00007	2	6 HILLSIDE TERRACE
WOJCIK, PAWEŁ & BEATA	0118	53.07	5			01145 00267	2	59 ROEHRS DRIVE
WOJCIK, STANISLAW & MARIA	0100	49.16	2		013500	04523 00430	1	12 FIRST STREET
WOJCIK, STANISLAW & MARIA	0101	49.16	19		013660	04523 00430	2	69 KOSTER STREET
WOJCIK, WOJCIECH & EWA	0145	64.02	7		018200	00395 01313	2	151 ALDEN STREET
WOJDYLAK, ANTONI & BARBARA	0174	71	32		021860	08596 00455	4A	465 MAIN AVENUE
WOJTAK, EWA	0163	70.01	7		020540	04823 01157	2	8 KRUG COURT
WOJTOWICZ, BOGUMIL & BARBARA	0104	50	15		014090	00193 02138	2	265 HATHAWAY STREET
WOJTOWICZ, JANUSZ & MARTA	0005	8	3		000780	04259 01151	2	101 LESTER STREET
WOJTOWICZ, JANUSZ & MARTA MICHIGAN	0143	64.01	33		017970	01060 01515	2	59 ALDEN STREET
WOJTOWICZ, MAGDALENA & KRZYSZTOF	0165	70.01	32		020790	03060 02260	2	9 MARILYN COURT

TAXING DISTRICT NO. 65 WALLINGTON

COUNTY NO. 02 BERGEN

NAME OF OWNER ADDITIONAL OWNERS	PAGE NO.	BLOCK NO.	LOT NO.	LOT QUALIF.	ACCOUNT NO.	DEED BOOK	DEED PAGE	CLASS	PROPERTY LOCATION
WOJTOWICZ, STANLEY & MARY ELLEN ET	0065	43	21		008580	05150	01824	2	269 HAYWARD PLACE
WOJTOWICZ, STEFAN	0049	34	2		006320	03339	01689	2	190 MAPLE AVENUE
WOJTUSIAK, MARIA	0088	49.09	22		011840	04974	01606	2	53 MT CEDAR AVENUE
WOJTYLO, TADEUSZ & ANNA	0054	36	58		007140	08466	00245	2	183 MAPLE AVENUE
WOJTYS, WANDA & WOJTYS, SLAWOMIR	0122	58	4		015510	00918	01760	2	24 VAN DYKE STREET
WOLINSKI, STANISLAW & MALGORZATA	0101	49.17	2		013710	07645	00464	2	260 HATHAWAY STREET
WOLOSZYN, JOZEF & BARBARA M	0046	32.03	6		005860	03516	00488	2	17 LINCOLN PLACE
WOLSKO, ROBERT	0060	40	19		007990			2	28 LOCUST AVENUE
WONG, CHI MAN & SONG, XIAOYAN	0118	53.07	3			03161	02405	2	55 ROEHRS DRIVE
WOOD, JAMES SR & MARY ET ALS	0125	59	7		015870	01652	00468	2	65 JORDAN AVENUE
WOOD, ROBERT J & DARLINA D	0154	65.07	3		019430	04259	00196	2	80 PARK ROW
WOZNIAK, ANDREW M & LUCILLE A	0174	71	26		021810			2	407 MAIN AVENUE
WOZNIAK, GERALDINE	0174	71	21		021760	01042	00614	2	391 MAIN AVENUE
WOZNIAK, JANUSZ & DAMIAN J	0051	35	12		006680	03116	02236	2	131 PATERSON AVENUE
WRIGHT, PHYLLIS & TYRONE	0039	29	52		004990			2	135 ANDERSON AVENUE
WRIGHT, TYRONE & PHYLLIS MARIE	0039	29	54		005000	03258	01199	2	131 ANDERSON AVENUE
WROBEL, KRYSZTOF	0169	70.02	16		021280	02451	00098	2	49 PARK ROW
WROBEL, WIESLAW & BEATA	0141	64.01	3		017660	08408	00903	2	246 MAIN AVENUE
WYGONIK, MARK & ANETA	0138	62.03	30		017370	00273	00319	2	9 MILLER STREET
WYGONIK, STANLEY & THERESA	0097	49.14	9		013150			2	308 WALLINGTON AVENUE
WYGONIK, STANLEY & THERESA	0138	62.03	31.02			08057	00040	2	150 MT PLEASANT AVENUE
WYKA, STANISLAW & WLADYSLAWA	0114	53.03	9			02987	01432	2	82 ROEHRS DRIVE
WYKA, STANISLAW & WLADYSLAWA	0119	54	1		015030	07669	00585	2	2 WADSWORTH STREET
WYKA, STEVEN & JOSEPH & CYNTHIA	0120	55	3		015200	04868	01887	2	30 WADSWORTH STREET
WYNAR, MIROSLAW & BARBARA	0012	13	29		001530	09026	00073	2	38 MAPLE AVENUE
WYZGA, ELZBIETA	0096	49.13	18		013010	07588	00556	2	291 MAPLE AVENUE
WYZYKOWSKI, MARK & DEBORAH	0076	48	8		010100	08316	00728	2	16 ALDEN STREET
WYZYKOWSKI, SUSAN	0099	49.15	18		013450	08165	00333	2	277 WALLINGTON AVENUE
XIAO, LI & DENG, HENGHUA	0094	49.12	16		012800	05282	00205	2	107 STRONG STREET
XU, HUI	0138	62.03	24		017310	01934	00596	2	33 MILLER STREET
YAEGGY, RODOLFO & ELSA M	0048	33	3		006150	01503	01666	2	180 MAPLE AVENUE
YUSWACK, RONALD M.	0159	66	20		020080			2	49 LEXINGTON AVENUE
ZABLOCKI, EDWARD	0149	65.01	25		018650	05068	00145	2	37 STEIN AVENUE
ZABLOCKI, PHILIP A & LISA M	0131	62.01	2.01		016512	04435	00410	2	184 ALDEN STREET
ZACCAM, INC.	0141	64.01	10		017740	09498	00227	4B	14-16 ORCHARD STREET
ZACK, JOHN W & ZAK, ANN P	0085	49.07	2		011450	01562	01693	2	6 GARDENIA DRIVE
ZAGAJA, ANNA J	0046	32.03	5		005850			2	21 LINCOLN PLACE
ZAGAJA, GRZEGOR S & MIETUS, ANITA	0172	70.04	9		021580	00412	00376	2	11 SPRING COURT
ZAGAJA, PIOTR & IRENA	0085	49.06	6		011410	01326	00484	2	3 GARDENIA DRIVE
ZAGORSKI, JAROSLAW & ELZBIETA	0149	65.01	27		018670	08052	00306	2	33 STEIN AVENUE
ZAJAC, BOGDAN & MARIA	0135	62.02	25		017020			2	26 FRADKIN STREET
ZAJAC, PAWEL	0144	64.01	38.01		018030	03128	01541	2	33 ALDEN STREET
ZAJAC, PAWEL & EWELINA	0176	72	14		022040	04146	00034	2	18 CRESCENT ROAD
ZAK, JACEK & MALGORZATA	0140	62.04	19		017560	09096	00227	2	87 MILLER STREET
ZAK, MAREK & KARPAL, WIESLAWA	0178	72	38		022280	07888	00569	2	55 KOSSUTH STREET
ZAK, WLODZIMIERZ & MIROSLAWA	0101	49.17	1		013700	08753	00306	2	252 HATHAWAY STREET
ZAKIEWICZ, ANDRZEJ & BOZENA T	0011	12	34		001330	00685	00996	2	52 ANDERSON AVENUE
ZALESKA, JACK & SYLWIA M	0068	44	48		009000	04588	01881	2	24 KOSTER STREET
ZAMBRANO, ZOILA	0150	65.02	14		018850	05195	00329	2	14 STEIN AVENUE
ZAPATA, JAIRO & MARTA	0046	32.03	8		005880	02543	02474	2	11 LINCOLN PLACE
ZAPISEK, MARIUSZ & LIDIA	0160	66	29		020110	08409	00781	2	29 LEXINGTON AVENUE
ZAPISOV, OLEH & ZAPISOVA, OLENA	0108	52	19		014570	05365	00163	2	77 STRONG STREET
ZAPOTOCZNY, ZBIGNIEW ETAL	0028	24	21		003600	02648	02002	2	97 WALLINGTON AVENUE
ZAREMBA, JACEK & ELZBIETA	0160	68	12		020220	01019	01619	2	62 WILLOW AVENUE
ZAREMBA, JACEK & ELZBIETA	0160	68	14		020222	01019	01619	2	341 MT PLEASANT AVENUE
ZAREMBA, JACEK & ELZBIETA	0162	69	22		020390	05121	00978	2	59 WILLOW AVENUE
ZAREMBA, JACEK & ELZBIETA	0162	69	24		020400	04833	00526	2	WILLOW AVENUE
ZAREMBA, JACEK & ELZBIETA	0162	69	25		020410	04833	00526	2	53 WILLOW AVENUE
ZATKOS, JOHN W & THERESA A	0143	64.01	24		017890			2	91 ALDEN STREET
ZAUNCZKOWSKI, JOHN & ADELA	0108	53.01	46					2	46 MT PLEASANT AVENUE
ZAVRO, MICHAEL & ANNA	0113	53.02	60					2	102 MT PLEASANT AVENUE
ZAWADZKA, KATARZYNA&BARBARA ETAL	0017	16	21		002170	02901	02235	2	84 LESTER STREET
ZAWADZKI, LOTTIE & ZAWADZKI, EDWARD	0136	62.02	26		017030	08559	00083	2	22 FRADKIN STREET
ZAWADZKI, MACIEJ & AGNIESZKA	0091	49.10	25		012280	08191	00782	2	36 MT CEDAR AVENUE
ZDANOWICZ, MARY	0112	53.02	43			02039	02069	2	45 ROEHRS DRIVE
ZEVALLOS, NATHALY M	0073	46	49		009690	02774	00304	2	22 TUTTLE STREET
ZEWAIL, MARWA	0008	10	1	C0028	000920	03932	00063	2	6 DORIS LANE
ZIARNO, CZESLAW & WIKTOR	0019	17	14		002380	00838	01569	2	61 HALSTEAD AVENUE

TAXING DISTRICT NO. 65 WALLINGTON

COUNTY NO. 02 BERGEN

NAME OF OWNER ADDITIONAL OWNERS	PAGE NO.	BLOCK NO.	LOT NO.	LOT QUALIF.	ACCOUNT NO.	DEED BOOK	DEED PAGE	CLASS	PROPERTY LOCATION
ZICCHINELLA, DAVID & JOSEPH	0146	64.02	14		018270	02595	01589	2	115 ALDEN STREET
ZIELEN, MARK	0173	71	11		021680	05142	00915	2	87 MIDLAND AVENUE
ZIELINSKI, ARTUR & TERESA	0166	70.01	46		020885	09358	00016	2	55 FRANKLIN AVENUE
ZIELINSKI, KLARA	0058	39	3		007670	02453	00304	2	133 LOCUST AVENUE
ZIELONKA REAL ESTATE HOLDINGS LLC	0061	41	10		008090	05156	01145	1	25 PULASKI AVENUE
ZIELONKA, JOHN & ANTONIA	0157	65.10	9.01		019710			2	28 LEXINGTON AVENUE
ZIELONKA, PETER	0132	62.01	22		016720	09632	00024	2	49 FRADKIN STREET
ZIELONKA, PETER & JODY	0131	62.01	9		016590	09107	00460	2	196 MT PLEASANT AVENUE
ZIMNY, MIECZYSLAW	0072	46	47		009680	08695	00970	2	26 TUTTLE STREET
ZIOBRO, WIESLAWA	0151	65.03	24		019050	08041	00511	2	32-36 ORCHARD STREET
ZIOLKOWSKI, STANLEY & ANNA	0056	37	36		007420	02077	01632	2	223 HAYWARD PLACE
ZOLDAK, SABINA & ZOLDAK, A & G	0030	25	16		003880	09421	00458	2	107 HALSTEAD AVENUE
ZUBEK, GRZEGORZ & MAGDALENA	0104	50	13		014070	04378	00437	2	271 HATHAWAY STREET
ZUBEK, MALGORZATA & SZMYD, PIOTR	0074	47	17		009890	05390	01379	2	47 TUTTLE STREET
ZUKA GROUP LLC	0036	28	17		004490			4A	77 PATERSON AVENUE
ZULKOWSKI, EDWIN	0119	54	10		015120			4A	417 PATERSON AVENUE
ZUPANOVICH, VINCENT ET ALS	0001	4	1		000170	00581	01826	2	33 LESTER STREET
ZURAWSKI, ANDREW & JOANNA	0152	65.04	13		019140	08607	00225	2	25 ADAMSON STREET
ZYBURA, ANTONI & KRISTYNA	0056	37	32		007380	08257	00759	2	67 LOCUST AVENUE
ZYLA, KAROLINA & SZWEDO	0079	49.02	17		010650	03027	00542	2	26 ARMM AVENUE
ZYLA, MIECZYSLAW & WIESLAWA	0022	21	13		002870	08125	00975	2	81 ANDERSON AVENUE
104 HAYWARD LLC	0025	22	32		003200	05400	01026	2	104 HAYWARD PLACE
11 FRANKLIN AVE LLC	0167	70.01	63		021030	04861	00914	2	11 FRANKLIN AVENUE
121 WALLINGTON AVENUE LLC	0027	24	9		003520	05398	00822	2	121 WALLINGTON AVENUE
13 BOND STREET LLC	0048	33	11		006230	04867	01224	2	13 BOND STREET
138 WALLINGTON AVE LLC	0042	31	8		005330	03278	01911	2	138 WALLINGTON AVENUE
14 LOCUST AVENUE LLC ETAL	0060	40	15		007960	05468	01124	4A	14 LOCUST AVENUE
14 LOCUST AVENUE LLC ETAL	0060	40	16		007970	05468	01124	2	18 LOCUST AVENUE
14 MAY ST LLC	0059	39	15		007800	05026	00592	2	14 MAY STREET
149 HATHAWAY LLC	0058	38	5		007600	03604	01907	2	149 HATHAWAY STREET
15 WAGNER LLC	0155	65.08	7		019550	05515	01732	2	15 WAGNER AVENUE
156 MPR LLC	0015	15	6		001880	05067	01610	4A	84 WALLINGTON AVENUE
17 PLEASANT VIEW TERRACE CO	0134	62.02	11		016880	01607	00450	2	17 PLEASANT VIEW TERRACE
174 MAIN AVENUE LLC	0058	39	1		007650	02464	02384	4B	174 MAIN AVENUE
18 HATHAWAY STREET, LLC	0006	8	32		000900	00170	01032	4B	18 HATHAWAY STREET
18 UNION BOULEVARD CO.	0048	33	15		006270	00837	00726	2	18 UNION BOULEVARD
187 WALLINGTON LLC	0046	32.03	11		005910	03158	00360	2	187 WALLINGTON AVENUE
19 HALSTEAD AVE IRREV TRUST, KOWALSK	0006	8	14		000830	02508	00619	2	19 HALSTEAD AVENUE
19 MAIN AVENUE LLC	0020	20	1		002560	02718	00212	4A	19 MAIN AVENUE
19 PULASKI AVENUE, L.L.C.	0061	41	11		008100	07832	00597	2	19 PULASKI AVENUE
19 PULASKI AVENUE, L.L.C.	0061	41	12		008110	07832	00597	4A	17 PULASKI AVENUE
190 WALLINGTON AVENUE CO.	0055	37	16		007260	01414	01868	2	190 WALLINGTON AVENUE
203 PATERSON AVENUE, L.L.C.	0080	49.03	17		010870	07832	00607	4A	203 PATERSON AVENUE
207 EAGLE ROCK AVE LLC	0068	45	6		009040	03938	00614	2	100 LOCUST AVENUE
21 STEIN AVENUE LLC	0149	65.01	32		018720	03349	00679	2	21 STEIN AVENUE
211 PATERSON AVENUE LLC	0080	49.03	14		010840	02887	02340	4C	211 PATERSON AVENUE
212 WALLINGTON AVENUE LLC	0056	37	28		007350	02658	02364	2	212 WALLINGTON AVENUE
221 HAYWARD PL LLC	0056	37	38		007430	02935	02009	2	221 HAYWARD PLACE
24 WALLINGTON AVE, LLC % SPECTRUM	0004	6	40		000550	08244	00778	4A	24 WALLINGTON AVENUE
25 KOSTER ST LLC	0068	45	16		009090	03189	00226	2	25 KOSTER STREET
253 MAPLE REALTY, LLC	0063	42	16		008320	00953	00766	2	253 MAPLE AVENUE
26 MT CEDAR AVENUE, CO.	0091	49.10	27		012300	08181	00632	2	26 MT CEDAR AVENUE
27 ROSS ROAD CO.	0033	26.02	6.14			02120	00216	2	27 ROSS ROAD
28 FRANKLIN LLC	0161	69	15		020360	04861	00963	2	28 FRANKLIN AVENUE
280 HATHAWAY LLC	0102	49.17	8		013770	04861	00956	2	280 HATHAWAY STREET
292 ALDEN STREET CO.	0140	62.04	25		017595	03700	01777	2	292 ALDEN STREET
31 HATHAWAY, LLC	0031	26.01	1		004070	01290	00529	4A	31 HATHAWAY STREET
32 CRESCENT ROAD CO.	0177	72	21		022110	02546	01008	2	32 CRESCENT ROAD
32 LOCUST AVE LLC	0060	40	20		008000	05453	01068	4A	32 LOCUST AVENUE
33 GERANIUM PLACE, CO.	0082	49.05	12		011140	00640	00382	15F	33 GERANIUM PLACE
335 MPA A SCHIRO FAMILY TRUST	0161	68	16		020240	05186	01118	2	335 MT PLEASANT AVENUE
35 CHESTNUT LLC NJ	0154	65.06	7		019405	04804	01768	2	35 CHESTNUT STREET
35 LEXINGTON LLC NJ	0160	66	26		020100	04095	01524	2	35 LEXINGTON AVENUE
35 WALLINGTON AVE LLC & MALDONADO, L	0004	7	9		000600	05334	00723	2	35 WALLINGTON AVENUE
4W REAL ESTATE HOLDINGS LLC	0022	21	6		002810	01427	00032	2	93-95 ANDERSON AVENUE
4W REAL ESTATE HOLDINGS, LLC	0010	12	8		001190	00170	00946	4C	37 MERCER STREET
42 LESTER LLC	0012	13	25		001510	05067	00059	4C	42 LESTER STREET
43 RESERVOIR AVENUE CO.	0152	65.04	20		019180	02982	00568	2	43 RESERVOIR AVENUE

TAXING DISTRICT NO. 65 WALLINGTON

COUNTY NO. 02 BERGEN

NAME OF OWNER ADDITIONAL OWNERS	PAGE NO.	BLOCK NO.	LOT NO.	LOT QUALIF.	ACCOUNT NO.	DEED BOOK PAGE	PROPERTY CLASS LOCATION
441 WALLINGTON LLC	0064	43	12		008530	04809 00590	2 249 HAYWARD PLACE
441 WALLINGTON LLC	0120	55	8		015260	04332 00935	4A 441 PATERSON AVENUE
441 WALLINGTON LLC	0158	65.10	31		019930	04741 00112	2 28 BROOK AVENUE
455 PATERSON AVE LLC	0121	56	7.02		015405	04737 00236	4A 453 PATERSON AVENUE
457 PATERSON AVE LLC	0121	56	7.01		015405	04321 00003	4A 457 PATERSON AVENUE
460 MAIN AVE WALLINGTON, LLC	0162	70.01	2		020490	08730 00621	4B 460 MAIN AVENUE
480 MAIN AVE ASSOCIATES, L.L.C.	0162	70.01	1.03		020484	09515 00397	4B 480 MAIN AVENUE
49 MERCER LLC	0011	13	4		001400	00798 01475	2 49 MERCER STREET
50 MORRISSEE AVE LLC	0126	59	20		016000	05420 00129	2 50 MORRISSEE AVENUE
52 VAN DYKE LLC	0127	60.01	1		016110	02434 01489	1 52-64 VAN DYKE STREET
52 WA A SCHIRO FAMILY TRUST	0160	68	8		020200	05186 00648	2 52 WILLOW AVENUE
520 MAIN AVE WALLINGTON LLC NJ	0162	70.01	1.01		020480	04813 00194	1 520 MAIN AVENUE
520 MAIN AVE WALLINGTON LLC NJ	0163	70.01	4.03		020512	04813 00194	1 MAIN AVENUE
520 MAIN AVE WALLINGTON LLC NJ	0163	70.01	4.04		A020510	04813 00194	1 MAIN AVENUE
53 LESTER LLC	0002	5	3		000350	04861 00935	2 53 LESTER STREET
53 WALLINGTON, LLC	0017	16	20		002160	00501 01852	4C 53 WALLINGTON AVENUE
53-57 VAN DYKE REALTY, LLC	0129	61	19		016430	09422 00395	1 51 VAN DYKE STREET
53-57 VAN DYKE REALTY, LLC	0129	61	20		016440	09422 00395	4B 53-57 VAN DYKE STREET
54 WAGNER AVENUE CO.	0159	66	13.01		020040	03991 01983	2 54 WAGNER AVENUE
55 MERCER-WALLINGTON LLC	0013	14	1		001590	05116 01445	2 55 MERCER STREET
57 HATHAWAY STREET LLC	0031	26.01	6		004120	03273 01387	4B 57 HATHAWAY STREET
575 WINSOR DRIVE LLC	0072	46	36		009600	05447 01819	2 46-48 TUTTLE STREET
59 KOSTER STREET CO.	0101	49.16	23		013690	08630 00440	2 59 KOSTER STREET
59 LOCUST AVENUE LLC	0056	37	35		007410	05256 00718	4A 59 LOCUST AVENUE
61 UNION BOULEVARD LLC	0040	30	13		005140	05094 01591	4A 61 UNION BOULEVARD
65 WALLINGTON AVENUE, LLC	0017	16	11		002110	02165 00542	4A 65 WALLINGTON AVENUE
65 WALLINGTON AVENUE, LLC	0017	16	11	B01	002110		4A 65 WALLINGTON AVENUE
66 UNION BOULEVARD LLC	0052	36	1		006770	03643 00321	4A 66 UNION BOULEVARD
67 PATERSON AVE REALTY LLC	0036	28	14		004470	02519 00551	2 73 PATERSON AVENUE
67 PATERSON AVE. REALTY LLC	0036	28	15		004471	01864 02161	1 73 PATERSON AVENUE - REAR
67 PATERSON AVE. REALTY, LLC	0036	28	13		004460	01864 02160	1 67 PATERSON AVENUE
69 MT CEDAR AVENUE CO.	0088	49.09	26		011880	01046 02352	2 69 MT CEDAR AVENUE
7 FRANKLIN LLC	0167	70.01	62		021020	04861 00928	2 7 FRANKLIN AVENUE
7 TURS LLC	0139	62.04	12		017500	05533 00296	2 7 TURS COURT
73 MT CEDAR AVENUE CO.	0088	49.09	27		011890	01914 01039	2 73 MT CEDAR AVENUE
74 HAYWARD, LLC	0015	14	39		001850	01570 01879	4C 74 HAYWARD PLACE
77 HAYWARD, L.L.C.	0015	15	9		001890	01745 00617	2 77 HAYWARD PLACE
77 MAIN AVENUE LLC	0025	23	5		003280	03349 00665	2 77 MAIN AVENUE
77 MIDLAND AVENUE, L.L.C.	0173	71	7		021640	07832 00582	2 77 MIDLAND AVENUE
78 JOHNSON LLC	0125	58	33		015800	05158 00787	2 78 JOHNSON AVENUE
79 MIDLAND AVE, L.L.C.	0173	71	8		021650	07832 00587	2 79 MIDLAND AVENUE
8-10 WADSWORTH LLC	0119	54	3		015050	04775 00742	4C 8-10 WADSWORTH STREET
80-100 MIDLAND AVE, LLC	0034	26.02	11		004290	00716 01174	4A 80 MIDLAND AVENUE
80-100 MIDLAND AVE, LLC	0034	26.02	12		004300	00716 01174	4A 100 MIDLAND AVENUE
81 LESTER LLC	0004	7	1		000570	00401 00172	4A 81 LESTER STREET
81 MORRISSEE LLC	0123	58	6		015530	01585 01053	2 81 MORRISSEE AVENUE
811 SM REALTY LLC	0074	47	19		009910	02011 01666	2 41 TUTTLE STREET
86 MORRISSEE AVE LLC	0127	59	29		016090	01796 01188	2 86 MORRISSEE AVENUE
90 MERCER LLC	0028	24	24		003620	04829 00978	4A 90 MERCER STREET
92 BROADWAY, LLC	0025	23	7		003290	01178 00833	4A 81 MAIN AVENUE
92 MAIN STREET HOLDINGS LLC	0041	31	1		005290	03038 01732	4A 92 MAIN AVENUE
92 MORRISSEE AVE LLC	0127	59	30		016100	01796 00955	2 92 MORRISSEE AVENUE
93 MAIN AVE LLC	0027	24	1.02		003505	04519 00511	4A 89 MAIN AVENUE
93 MAIN AVE LLC	0027	24	5		003510	04519 00511	4A 93 MAIN AVENUE
93 MAIN AVE LLC	0029	24	47		003770	09171 00198	4A 120 HALSTEAD AVENUE
94 PARK ROW CONDOMINIUM	0154	65.07	6				15F 94 PARK ROW

TAXING DISTRICT NO. 65 WALLINGTON

COUNTY NO. 02 BERGEN

NAME OF OWNER ADDITIONAL OWNERS	PAGE NO.	BLOCK NO.	LOT NO.	LOT QUALIF.	ACCOUNT NO.	-----DEED----- BOOK PAGE	-----PROPERTY----- CLASS LOCATION
------------------------------------	-------------	--------------	------------	----------------	----------------	-----------------------------	--------------------------------------

VERIZON	0001	74	1				6A VARIOUS
---------	------	----	---	--	--	--	------------

Block No. Lot No. Qualification Account No.	Land Dimensions Building Description Additional Lots Acreage	Prop. Class	Owner's Name Address City State Property Location	Billing Code Zip Code	Land Improvement Exemption Net Total	2025 Property Tax Special Dist	2025 Total Tax Deduction Net Tax	Amt.Billed 2025 1st Q 2nd Q Total	2nd Half 2025 3rd Q 4th Q Total	Preliminary 2026 Tax 1st Q 2nd Q Total
1 1 000010	1.200 AC 1.2000	15C	BOROUGH OF WALLINGTON 24 UNION BLVD WALLINGTON, NJ RIVER DRIVE	07057 2	*EXEMPT*	00	00 00 00	00 00 00	00 00 00	00 00 00
1 2 000015	.259 AC .2590	15C	PASSAIC VALLEY SEWERAGE COMM 600 WILSON AVE NEWARK, NJ 125 RIVER ROAD	07105 2	*EXEMPT*	00	00 00 00	00 00 00	00 00 00	00 00 00
1.01 3 000020	1.113 AC 1.1130	15C	NJ DEPT OF TRANSPORTATION 1035 PARKWAY AVE TRENTON, NJ ROUTE 21	08618-2309 2	*EXEMPT*	00	00 00 00	00 00 00	00 00 00	00 00 00
2 1 000020	2,790 SF .0000	15C	NJ DEPT OF TRANSPORTATION 1035 PARKWAY AVE TRENTON, NJ ROUTE 21	08618-2309 LI 2	*EXEMPT*	00	00 00 00	00 00 00	00 00 00	00 00 00
3 1 000030	.118 AC 1SCB .1180	15C	WALLINGTON, BOROUGH OF 54 UNION BLVD WALLINGTON, NJ LESTER STREET	07057-1232 R2 2	*EXEMPT*	00	00 00 00	00 00 00	00 00 00	00 00 00
3 2 000040	.122 AC 2SB .1220	2	MAZIARCZYK, PAWEŁ & TERESA 22 ANDERSON ST WALLINGTON, NJ 22 ANDERSON AVENUE	07057 R2 2	194000 512000 706000	1376700	1376700 00 1376700	320630 320629 641259	350071 385370 735441	344175 344175 688350
3 3 000055	.061 AC 2SFG1 .0610	2	DEAN-KONATE, TRINA & BETHEA, MIESHA 20 ANDERSON AVE WALLINGTON, NJ 20 ANDERSON AVENUE	07057 R2 2	151200 188300 339500	662025	662025 00 662025	176937 176937 353874	145588 162563 308151	165507 165506 331013
3 4 000055	.011 AC 2SFG1 .0110	15C	NJ DEPT OF TRANSPORTATION 1035 PARKWAY AVE TRENTON, NJ ANDERSON AVENUE	08618-2309 R2 2	*EXEMPT*	00	00 00 00	00 00 00	00 00 00	00 00 00
4 1 000170	.057 AC 2SF .0570	2	ZUPANOVICH, VINCENT ET ALS 33 LESTER ST WALLINGTON, NJ 33 LESTER STREET	07057 R2 2	148500 316600 465100	906945	906945 00 906945	181019 181018 362037	260827 284081 544908	226737 226736 453473
4 2 000180	.086 AC 2SF .0860	2	KUDLACIK, STELLA 35 LESTER ST WALLINGTON, NJ 35 LESTER STREET	07057-1036 R2 2	171000 414700 585700	1142115	1142115 00 1142115	212308 212307 424615	344108 373392 717500	285529 285529 571058
4 4 000190	.086 AC 2SF2G .0860	2	JIMENEZ, ELIZABETH Y 39 LESTER ST WALLINGTON, NJ 39 LESTER STREET	07057 R2 2	171000 372700 543700	1060215	1060215 00 1060215	205591 205590 411181	310925 338109 649034	265054 265054 530108
4 5 000200	.086 AC 2SF1G .0860	2	MARCINIAK, ZBIGNIEW & MARY 41 LESTER ST WALLINGTON, NJ 41 LESTER STREET	01175 07057-1036 R2 2	171000 271800 442800	863460	863460 W1 -25000 838460	186672 186672 373344	221488 243628 465116	209615 209615 419230
4 7 000210	.086 AC 2SF .0860	2	MUSELLA, GABRIEL J 43 LESTER ST WALLINGTON, NJ 43 LESTER STREET	07057 R2 2	171000 319000 490000	955500	955500 00 955500	200319 200319 400638	265181 289681 554862	238875 238875 477750
4 8 000220	.057 AC 2SF .0570	2	SIWIK, BERNARD 945 YORK STREET EAST RUTHERFORD, NJ 47 LESTER STREET	07073 R2 2	148500 328900 477400	930930	930930 00 930930	170476 170475 340951	283055 306924 589979	232733 232732 465465

4050200

7897890

00

25000

7872890

3307899

4564991

3936447

Block No. Lot No. Qualification Account No.	Land Dimensions Building Description Additional Lots Acreage	Prop. Class	Owner's Name Address City State Property Location	Billing Code Zip Code	Land Improvement Exemption Net Total	2025 Property Tax Special Dist	2025 Total Tax Deduction Net Tax	Amt.Billed 2025 1st Q 2nd Q Total	2nd Half 2025 3rd Q 4th Q Total	Preliminary 2026 Tax 1st Q 2nd Q Total
4 9 000230	.115 AC 1SF .1150	2	MITANOSKI, JOHN & CHRISTINA 23 ANDERSON AVE WALLINGTON, NJ 23 ANDERSON AVENUE	07057 R2 2	193500 444600 638100	1244295	1244295 00 1244295	261537 261537 523074	344658 376563 721221	311074 311074 622148
4 11 000240	.115 AC 2SF1G .1150	2	STACHURA, MACIEJ & ANASTASIA 19 ANDERSON AVENUE WALLINGTON, NJ 19 ANDERSON AVENUE	01175 07057 R2 2	193500 452300 645800	1259310	1259310 00 1259310	269615 269614 539229	343896 376185 720081	314828 314827 629655
4 13 000250	.086 AC 1SF .0860	2	TORRES, ALEXANDER 15 ANDERSON AVENUE WALLINGTON, NJ 15 ANDERSON AVENUE	07057 R2 2	171000 301600 472600	921570	921570 00 921570	191392 191391 382783	257579 281208 538787	230393 230392 460785
4 15 000260	.086 AC 1SF .0860	2	GEFERS, DEVEN GREGORY 11 ANDERSON AVE WALLINGTON, NJ 11 ANDERSON AVENUE	07057 R2 2	171000 264600 435600	849420	849420 00 849420	184845 184844 369689	228976 250755 479731	212355 212355 424710
4 16 000270	.126 AC 2SF .1260	2	DUTAN-YASCARIBAY, JAMIE R 36 PARKWAY WALLINGTON, NJ 36 PARKWAY	01175 07057 R2 2	199700 417500 617200	1203540	1203540 00 1203540	230503 230503 461006	355837 386697 742534	300885 300885 601770
4 19 000280	.075 AC 1SF .0750	2	TIMPANARO, DIANA 40 PARKWAY WALLINGTON, NJ 40 PARKWAY	07057-1029 R2 2	161600 210200 371800	725010	725010 00 725010	134935 134935 269870	218275 236865 455140	181253 181252 362505
4 20 000290	.118 AC 1SF .1180	2	INTERIOR CONSTRUCTION GROUP LLC 5 COLUMBUS AVE TOTOWA, NJ 42 PARKWAY	07512 R2 2	194800 176700 371500	724425	724425 00 724425	185015 185014 370029	167911 186485 354396	181107 181106 362213
4 22 000300	.106 AC 1SF1G .1060	2	KONOPKA, MONICA & SUROWIEC, JAN 2 MAPLE AVE WALLINGTON, NJ 2 MAPLE AVENUE	07057 R2 2	185600 255200 440800	859560	859560 00 859560	186035 186035 372070	232725 254765 487490	214890 214890 429780
4 24 000310	.115 AC 2SB2G .1150	2	SABA, ZOBEIDA DOMINGUEZ 12 MAPLE AVE WALLINGTON, NJ 12 MAPLE AVENUE	07057 R2 2	193500 614500 808000	1575600	1575600 00 1575600	364503 364502 729005	403098 443497 846595	393900 393900 787800
4 26 000320	.115 AC 2SF .1150	2	LESNIEWSKI, TOMASZ & NATALIA M 14 MAPLE AVENUE WALLINGTON, NJ 14 MAPLE AVENUE	07057 R2 2	193500 346900 540400	1053780	1053780 00 1053780	246658 246657 493315	266723 293742 560465	263445 263445 526890
4 28 000330	.115 AC 1SB1G .1150	2	HILARIO, ROBERTO C & ZEYTHYER 18 MAPLE AVENUE WALLINGTON, NJ 18 MAPLE AVENUE	07057 R2 2	193500 229800 423300	825435	825435 00 825435	185950 185950 371900	216185 237350 453535	206359 206359 412718
5 1 000350	.086 AC 1SB .0860	2	REZNICK, DANIEL 51 LESTER ST WALLINGTON, NJ 51 LESTER STREET	07057 R2 2	159300 406300 565600	1102920	1102920 00 1102920	206866 206866 413732	330454 358734 689188	275730 275730 551460
5 3 000350	.086 AC 2SF2G .0860	2	53 LESTER LLC 336 RIVER DR GARFIELD, NJ 53 LESTER STREET	07026 R2 2	182700 480700 663400	1293630	1293630 00 1293630	311362 311361 622723	318869 352038 670907	323408 323407 646815
5 4 000360	.115 AC 1SF .1150	2	CORNIER, RAMON & DOLORES 57 LESTER ST WALLINGTON, NJ 57 LESTER STREET	07057 R2 2	193500 127200 320700	625365	625365 00 625365	159082 159082 318164	145583 161618 307201	156342 156341 312683

7314800

14263860

00

00

14263860

6236589

8027271

7131932

Block No. Lot No. Qualification Account No.	Land Dimensions Building Description Additional Lots Acreage	Prop. Class	Owner's Name Address City State Property Location	Billing Code Zip Code	Land Improvement Exemption Net Total	2025 Property Tax Special Dist	2025 Total Tax Deduction Net Tax	Amt.Billed 2025 1st Q 2nd Q Total	2nd Half 2025 3rd Q 4th Q Total	Preliminary 2026 Tax 1st Q 2nd Q Total
5 6 000370	.172 AC 1SF1G .1720	2	HHEK LLC 63 LESTER ST WALLINGTON, NJ 61 LESTER STREET	07057 R2 2	225000 163500 388500	757575	757575 00 757575	190541 190541 381082	178534 197959 376493	189394 189394 378788
5 9 000380	.115 AC 2SF .1150	2	TREJO-GARCIA DIONY E 15 MAPLE AVENUE WALLINGTON, NJ 15 MAPLE AVENUE	07057 R2 2	193500 517500 711000	1386450	1386450 00 1386450	293847 293846 587693	381604 417153 798757	346613 346612 693225
5 11 000390	.057 AC 2SF .0570	2	WANG, SHENG G & MEI YU CHENG 40 MARRION ST CLIFTON, NJ 13 MAPLE AVENUE	07013-2929 R2 2	148500 249700 398200	776490	776490 00 776490	169030 169030 338060	209260 229170 438430	194123 194122 388245
5 12 000400	.057 AC 2SF .0570	2	GRABOWSKI, ANDREA 11 MAPLE AVENUE WALLINGTON, NJ 11 MAPLE AVENUE	07057 R2 2	148500 251000 399500	779025	779025 00 779025	131789 131789 263578	247736 267711 515447	194757 194756 389513
5 13 000410	.057 AC 2SF .0570	2	DZIOB, PETER 289 WALLINGTON AVENUE WALLINGTON, NJ 9 MAPLE AVENUE	07057 R2 2	148500 304000 452500	882375	882375 00 882375	154491 154490 308981	275385 298009 573394	220594 220594 441188
5 15 000420	.135 AC 2SF2G .1350	2	MULLER, GERALD E & KIMBERLY A 25 WILLOW WOOD CT E RUTHERFORD, NJ 52 PARKWAY	07073 R2 2	203900 407400 611300	1192035	1192035 00 1192035	257456 257456 514912	323279 353844 677123	298009 298009 596018
5 17 000430	.158 AC 1SF2G .1580	2	MAZUREK, FRANCISZEK & MARIA 58 PARKWAY WALLINGTON, NJ 58 PARKWAY	07057 R2 2	205500 281900 487400	950430	950430 00 950430	235775 235774 471549	227256 251625 478881	237608 237607 475215
5 20 000440	.128 AC 2SF2G .1280	2	KACPRZYK, ANDRZEJ & GRAZYNA 13 NORTH WESTERN AVE BUTLER, NJ 64 PARKWAY	01175 07405 R2 2	222400 471800 694200	1353690	1353690 00 1353690	315103 315103 630206	344387 379097 723484	338423 338422 676845
5 22 000450	.115 AC 1SF .1150	2	AYERBE, JAMIE & LEIBOWITZ, LAUREN 913 TULIP TREE CT MAHWAH, NJ 32 HAYWARD PLACE	07430-3465 R2 2	183800 350100 533900	1041105	1041105 00 1041105	277182 277181 554363	230024 256718 486742	260277 260276 520553
5 24 000460	.115 AC 2SB2G .1150	2	MACIEJEWSKI, KRYSTIN 34 HAYWARD PL WALLINGTON NJ 34 HAYWARD PLACE	07057-1019 2	193500 401700 595200	1160640	1160640 00 1160640	256691 256690 513381	308750 338509 647259	290160 290160 580320
6 1 000470	.191 AC 2SB2G .1910	2	HASSERT, CAREN 25 PUERTO VALLARTA ST TOMS RIVER, NJ 65 LESTER STREET	08757 R2 2	230000 445100 675100	1316445	1316445 00 1316445	329387 329387 658774	311958 345713 657671	329112 329111 658223
6 5 000480	.096 AC 2SF .0960	2	STANIORSKI, PAWEŁ & MAGDALENA 19 EVERGREEN PL SPARTA, NJ 73 LESTER STREET	07871 R2 2	179100 297400 476500	929175	929175 00 929175	160528 160527 321055	292148 315972 608120	232294 232294 464588
6 6 000490	.057 AC 2SF2G .0570	2	THOMAS, KESHUE L 75 LESTER ST WALLINGTON, NJ 75 LESTER STREET	07057 R2 2	195800 383100 578900	1128855	1128855 00 1128855	146158 146158 292316	403797 432742 836539	282214 282214 564428
6 7 000500	.115 AC 2SF .1150	2	KROELI, RINOR & KABA, LUIS 77 LESTER ST WALLINGTON, NJ 77 LESTER STREET	07057 B 2	240800 677400 918200	1790490	1790490 00 1790490	289170 289170 578340	583120 629030 1212150	447623 447622 895245

7920400

15444780

00

00

15444780

6414290

9030490

7722394

Block No. Lot No. Qualification Account No.	Land Dimensions Building Description Additional Lots Acreage	Prop. Class	Owner's Name Address City State Property Location	Billing Code Zip Code	Land Improvement Exemption Net Total	2025 Property Tax Special Dist	2025 Total Tax Deduction Net Tax	Amt.Billed 2025 1st Q 2nd Q Total	2nd Half 2025 3rd Q 4th Q Total	Preliminary 2026 Tax 1st Q 2nd Q Total
6 9 000510	.086 AC 2SF .0860	2	PAWLOWICZ, VIOLET 37 HAYWARD PL WALLINGTON, NJ 37 HAYWARD PLACE	07057 R2 2	171000 313000 484000	943800	S1 943800 -25000 918800	202402 202401 404803	244899 269098 513997	229700 229700 459400
6 10 000520	.086 AC 2SF .0860	2	PISARCZYK, KAROL JR & DOMANSKI, D ETAL 54 SPENCER ST CLIFTON, NJ 33 HAYWARD PLACE	07013 R2 2	171000 303400 474400	925080	925080 00 925080	191902 191901 383803	258779 282498 541277	231270 231270 462540
6 12 000530	.115 AC 1SF2G .1150	2	STAWARZ, RICHARD E. & MARIE 29 HAYWARD PL WALLINGTON, NJ 29 HAYWARD PLACE	01175 07057 R2 2	183800 126800 310600	605670	605670 00 605670	163418 163418 326836	131652 147182 278834	151418 151417 302835
6 14 000540	.115 AC 2SF2G .1150	2	COACH'S REALTY, LLC 150 ANDERSON AVE WALLINGTON, NJ 25 HAYWARD PLACE	07057 R2 2	183800 571100 754900	1472055	1472055 00 1472055	328707 328707 657414	388448 426193 814641	368014 368014 736028
6 40 000550	.115 AC 2SF .1150	4A	24 WALLINGTON AVE, LLC % SPECTRUM 21 EAST PARK PL RUTHERFORD, NJ 24 WALLINGTON AVENUE	07070 B 2	617500 450700 1068200	2082990	2082990 00 2082990	643300 643299 1286599	371491 424900 796391	520748 520747 1041495
6 44 000564	.092 AC 2SF .0920	2	IZQUIERDO, LESLIE Y & FERNANDEZ, J 32 WALLINGTON AVENUE WALLINGTON, NJ 32 WALLINGTON AVENUE	07057 B 2	211600 515600 727200	1418040	1418040 00 1418040	381082 381082 762164	309758 346118 655876	354510 354510 709020
6 46 000568	.092 AC 2SF .0920	2	NOVAK, WANDA 36 WALLINGTON AVE WALLINGTON NJ 36 WALLINGTON AVENUE	07057 B 2	222800 388600 611400	1192230	S1 1192230 -25000 1167230	259368 259368 518736	308962 339532 648494	291808 291807 583615
7 1 000570	.287 AC 2SFR .2870	4A	81 LESTER LLC 81 LESTER ST WALLINGTON, NJ 81 LESTER STREET	07057 B 2	771900 584600 1356500	2645175	2645175 00 2645175	679860 679860 1359720	608815 676640 1285455	661294 661294 1322588
7 6 000580	.086 AC 2SSB .0860	2	ADEMI, AVDULA & DHURATA 55 LAKE DRIVE WEST WAYNE, NJ 91 LESTER STREET	07470 R2 2	162500 550200 712700	1389765	1389765 00 1389765	238921 238920 477841	438145 473779 911924	347442 347441 694883
7 8 000590	.086 AC 1SF .0860	2	SIKORSKI, MARGARET 36 HALSTEAD AVENUE WALLINGTON, NJ 36 HALSTEAD AVENUE	07057 R2 2	162500 215400 377900	736905	736905 00 736905	241386 241386 482772	117619 136514 254133	184227 184226 368453
7 9 000600	.115 AC 1SF .1150	2	35 WALLINGTON AVE LLC & MALDONADO, L 35 WALLINGTON AVE WALLINGTON, NJ 35 WALLINGTON AVENUE	07057 B 2	228700 579300 808000	1575600	1575600 00 1575600	281518 281518 563036	486082 526482 1012564	393900 393900 787800
7 11 000610	.086 AC 2SF .0860	2	GARZON, TOMAS ALBERTO GARZON ETAL 31 WALLINGTON AVE WALLINGTON, NJ 31 WALLINGTON AVENUE	07057 B 2	218300 434000 652300	1271985	1271985 00 1271985	267829 267829 535658	351856 384471 736327	317997 317996 635993
7 13 000612	.086 AC 2SF1G .0860	2	QUINTANA, JOHAN & PEREZ, CARMEN 27 WALLINGTON AVE WALLINGTON, NJ 27 WALLINGTON AVENUE	07057 B 2	207300 537600 744900	1452555	1452555 00 1452555	305581 305580 611161	402075 439319 841394	363139 363139 726278
7 14 000620	.172 AC 1SCB .1720	4A	ISDC LLC 23 WALLINGTON AVENUE WALLINGTON, NJ 23 WALLINGTON AVENUE	07057 B 2	393700 288500 682200	1330290	1330290 00 1330290	349538 349538 699076	298552 332662 631214	332573 332572 665145

9765200

19042140

00

50000

18992140

9069619

9922521

9496073

Block No. Lot No. Qualification Account No.	Land Dimensions Building Description Additional Lots Acreage	Prop. Class	Owner's Name Address City State Property Location	Billing Code Zip Code	Land Improvement Exemption Net Total	2025 Property Tax Special Dist	2025 Total Tax Deduction Net Tax	Amt.Billed 2025 1st Q 2nd Q Total	2nd Half 2025 3rd Q 4th Q Total	Preliminary 2026 Tax 1st Q 2nd Q Total
7 17 000630	.66 AC 2.9LT 2SF5G .6600	4A	C J ESTATES, LLC 85 MOUNT CEDAR AVENUE WALLINGTON, NJ 15 WALLINGTON AVENUE	07057 B 2	504100 123700 627800	1224210	1224210 00 1224210	306856 306855 613711	289555 320944 610499	306053 306052 612105
7 22 000650	.037 AC .0370	1	WALLINGTON WATERFRONT LLC 415 14TH STREET CARLSTADT, NJ WALLINGTON AVENUE	07072 B 2	25400 0 25400	49530	49530 00 49530	10373 10373 20746	13757 15027 28784	12383 12382 24765
7 23 000660	.033 AC .0330	1	WALLINGTON WATERFRONT LLC 415 14TH STREET CARLSTADT, NJ WALLINGTON AVENUE	07072 B 2	22500 0 22500	43875	43875 00 43875	9183 9183 18366	12192 13317 25509	10969 10969 21938
7 30 000690	.169 AC ISS .1690	4B	WALLINGTON WATERFRONT LLC 415 14TH ST CARLSTADT, NJ 8 HALSTEAD AVENUE	07072 LI 2	311800 96800 408600	796770	796770 00 796770	240451 240451 480902	147719 168149 315868	199193 199192 398385
7 31 000700	.086 AC 2SF .0860	2	GOLDMAN, C. & 10 HALSTEAD AVE LLC 832 SW 34TH AVE BOYNTON BEACH, FL 10 HALSTEAD AVENUE	33435 R2 2	207300 586900 794200	1548690	1548690 00 1548690	379127 379126 758253	375364 415073 790437	387173 387172 774345
7 33 000710	.086 AC 1SB .0860	2	SOBCZAK, DENISE 14 HALSTEAD AVENUE WALLINGTON, NJ 14 HALSTEAD AVENUE	07057 R2 2	207300 163300 370600	722670	722670 00 722670	163674 163673 327347	188397 206926 395323	180668 180667 361335
7 34 000720	.115 AC 2SF .1150	2	MOTYKA, BOLESŁAW & KRYSZYNA 12 IRIS LA WALLINGTON NJ 18 HALSTEAD AVENUE	07057 R2 2	228700 332900 561600	1095120	1095120 00 1095120	230078 230078 460156	303442 331522 634964	273780 273780 547560
7 36 000730	.086 AC 1SF2G .0860	2	SOBCZAK, JAN 22 HALSTEAD AVE WALLINGTON NJ 22 HALSTEAD AVENUE	07057-1003 R2 2	162500 286700 449200	875940 V1	875940 -25000 850940	192029 192028 384057	222212 244671 466883	212735 212735 425470
7 38 000740	.086 AC 2SF1G .0860	2	KOZŁOWSKI, PAWEŁ & MARLENA 24 HALSTEAD AVE WALLINGTON, NJ 24 HALSTEAD AVENUE	07057 R2 2	162500 322000 484500	944775	944775 00 944775	178808 178807 357615	281468 305692 587160	236194 236194 472388
7 39 000750	.172 AC 2SF2G .1720	2	WARCHOL, MARUISZ & WIESŁAWA 30 HALSTEAD AVE WALLINGTON NJ 30 HALSTEAD AVENUE	01175 07057 R2 2	225000 516500 741500	1445925	1445925 00 1445925	306005 306005 612010	398420 435495 833915	361482 361481 722963
7 42 00760	.115 AC 2SF3G .1150	2	MAGDZIAK, ANDREW J & TERESA 34 HALSTEAD AVE WALLINGTON NJ 34 HALSTEAD AVENUE	07057-1003 R2 2	183800 500900 684700	1335165	1335165 00 1335165	291636 291636 583272	358829 393064 751893	333792 333791 667583
8 1 000770	.115 AC 2SF1G .1150	2	CHEN, TING & ZHENG, TONG MIN 97 LESTER STREET WALLINGTON, NJ 97 LESTER STREET	07057 R2 2	193500 547500 741000	1444950	1444950 00 1444950	372920 372920 745840	331030 368080 699110	361238 361237 722475
8 3 000780	.115 AC 2SF2G .1150	2	WOJTOWICZ, JANUSZ & MARTA 59 ALDEN STREET WALLINGTON, NJ 101 LESTER STREET	07057 R2 2	183800 441000 624800	1218360	1218360 00 1218360	253035 253034 506069	340526 371765 712291	304590 304590 609180
8 5 000790	.287 AC 2SB .2870	4B	DOMINO CENTER, LLC 399 UNION AVE RUTHERFORD, NJ 111 LESTER STREET	07070 2	562500 613500 1176000	2293200	2293200 00 2293200	595175 595175 1190350	522025 580825 1102850	573300 573300 1146600

7712400

15039180

00

25000

15014180

7058694

7955486

7507092

Block No. Lot No. Qualification Account No.	Land Dimensions Building Description Additional Lots Acreage	Prop. Class	Owner's Name Address City State Property Location	Billing Code Zip Code	Land Improvement Exemption Net Total	2025 Property Tax Special Dist	2025 Total Tax Deduction Net Tax	Amt.Billed 2025 1st Q 2nd Q Total	2nd Half 2025 3rd Q 4th Q Total	Preliminary 2026 Tax 1st Q 2nd Q Total
8 9 000800	.115 AC 1SF .1150	2	HALSTEAD AVE PROPERTIES LLC 1 CARRIAGE HILL DRIVE COLTS NECK, NJ 29 HALSTEAD AVENUE	07722 2	183800 303300 487100	949845	949845 00 949845	184590 184589 369179	278156 302510 580666	237462 237461 474923
8 11 000810	.086 AC 1SF1G .0860	2	LOPEZ, AUSTIN & ROSALIND 27 HALSTEAD AVE WALLINGTON, NJ 27 HALSTEAD AVENUE	07057 2	162500 249500 412000	803400	803400 00 803400	172346 172346 344692	219054 239654 458708	200850 200850 401700
8 13 000820	.086 AC 1SFG1 .0860	2	BATAGLIA, MONICA A ETALS 23 HALSTEAD AVENUE WALLINGTON, NJ 23 HALSTEAD AVENUE	07057 2	162500 257300 419800	818610	818610 00 818610	188671 188670 377341	210140 231129 441269	204653 204652 409305
8 14 000830	.086 AC 1SF .0860	2	19 HALSTEAD AVE IRREV TRUST, KOWALSK PO BOX 268 MONMOUTH BEACH, NJ 19 HALSTEAD AVENUE	07750 2	162500 231900 394400	769080	769080 00 769080	180849 180848 361697	193832 213551 407383	192270 192270 384540
8 15 000840	.086 AC 2SF .0860	2	KOWALSKI, LYNN MARY TRSTES/ETAL PO BOX 268 MONMOUTH BEACH, NJ 17 HALSTEAD AVENUE	07750 2	162500 335100 497600	970320	970320 00 970320	225742 225741 451483	246979 271858 518837	242580 242580 485160
8 17 000850	.086 AC 1SF .0860	2	PYRYT, PAWEŁ & WROBL, K N/K/A K. PYRYT 15 HALSTEAD AVENUE WALLINGTON, NJ 15 HALSTEAD AVENUE	07057 2	162500 270400 432900	844155	844155 00 844155	189691 189691 379382	221564 243209 464773	211039 211039 422078
8 19 000860	.086 AC 1SF .0860	2	PLEWA, EWA 11 HALSTEAD AVENUE WALLINGTON, NJ 11 HALSTEAD AVENUE	07057 2	179600 191300 370900	723255	723255 00 723255	145393 145393 290786	206962 225507 432469	180814 180814 361628
8 20 000870	.086 AC 2SF1G .0860	2	VANBLARCOM, MARILYN 9 HALSTEAD AVE WALLINGTON, NJ 9 HALSTEAD AVENUE	07057 2	162500 300300 462800	902460	902460 00 902460	216729 216729 433458	222931 246071 469002	225615 225615 451230
8 22 000880	.116 AC 1SF .1160	2	PYRYT, RYSZARD & IRENA 7 HALSTEAD AVE WALLINGTON, NJ 7 HALSTEAD AVENUE	07057 2	180000 634900 814900	1589055	1589055 00 1589055	359316 359316 718632	414839 455584 870423	397264 397264 794528
8 30 000890	.544 AC 1SS .5440	4B	CINDY & WANG INVESTMENT LLC 41 SEVENTH AVE, SOUTH NEW YORK, NY 8 HATHAWAY STREET	10014 2	992200 124400 1116600	2177370	2177370 00 2177370	752132 752131 1504263	308639 364468 673107	544343 544342 1088685
8 32 000900	.172 AC 1SS .1720	4B	18 HATHAWAY STREET, LLC 18 HATHAWAY ST WALLINGTON, NJ 18 HATHAWAY STREET	07057 2	337500 270800 608300	1186185	1186185 00 1186185	276162 276161 552323	301724 332138 633862	296547 296546 593093
9 1 000910	1.020 AC 1SS 1.0200	4B	SQUARE REALTY II, LLC 19 PATERSON AVE WALLINGTON, NJ 25 HATHAWAY STREET	07057 LI 2	1510800 335700 1846500	3600675	3600675 00 3600675	709789 709789 1419578	1044386 1136711 2181097	900169 900169 1800338
10 1 000920	2.62 AC COMMON ELEMENTS 2.6200	15F	RIVERVIEW AT WALLINGTON 440 BECKERVILLE ROAD MANCHESTER, NJ PARKWAY	08759 2	*EXEMPT*	00	00 00 00	00 00 00	00 00 00	00 00 00
10 1 C0001 000920	.0000	2	COLON, BENJAMIN 11 JEANINE LANE WALLINGTON, NJ 11 JEANINE LANE	07057 2	80000 288600 368600	718770	718770 00 718770	202445 202444 404889	147726 166155 313881	179693 179692 359385

Block No. Lot No. Qualification Account No.	Land Dimensions Building Description Additional Lots Acreage	Prop. Class	Owner's Name Address City State Property Location	Billing Code Zip Code	Land Improvement Exemption Net Total	2025 Property Tax Special Dist	2025 Total Tax Deduction Net Tax	Amt.Billed 2025 1st Q 2nd Q Total	2nd Half 2025 3rd Q 4th Q Total	Preliminary 2026 Tax 1st Q 2nd Q Total
10 1 C0002 000920	CONDO .0000	2	REID, BERTA ODERAY 9 JEANINE LANE WALLINGTON, NJ 9 JEANINE LANE	07057 2	80000 311300 391300	763035	763035 00 763035	205676 205675 411351	166060 185624 351684	190759 190759 381518
10 1 C0003 000920	.0000	2	BANNISTER, ANN & BANNISTER, BASIL 40 MICHAEL LN WALLINGTON, NJ 40 MICHAEL LANE	07057 2	80000 294400 374400	730080	730080 00 730080	202445 202444 404889	153236 171955 325191	182520 182520 365040
10 1 C0004 000920	.0000	2	OZDAMAR, ERSOY & ROJ, DOROTA K 38 MICHAEL LANE WALLINGTON, NJ 38 MICHAEL LANE	07057 2	80000 318000 398000	776100	776100 00 776100	205676 205675 411351	172425 192324 364749	194025 194025 388050
10 1 C0005 000920	.0000	2	MEIDL, JENNIFER 36 MICHAEL LANE WALLINGTON, NJ 36 MICHAEL LANE	07057 2	80000 277800 357800	697710	697710 00 697710	205676 205675 411351	134235 152124 286359	174428 174427 348855
10 1 C0006 000920	.0000	2	JANDURA, IZABELA 9 STRONG ST APT 2 WALLINGTON, NJ 34 MICHAEL LANE	07057 2	80000 277800 357800	697710	697710 00 697710	205676 205675 411351	134235 152124 286359	174428 174427 348855
10 1 C0007 000920	.0000	2	MUN, PHILIP 32 MICHAEL LN WALLINGTON, NJ 32 MICHAEL LANE	07057 2	80000 296500 376500	734175	734175 00 734175	202445 202444 404889	155231 174055 329286	183544 183544 367088
10 1 C0008 000920	.0000	2	MASSIMO, VINCENT M 39 MICHAEL LANE WALLINGTON, NJ 39 MICHAEL LANE	07057 2	80000 290100 370100	721695	721695 00 721695	202445 202444 404889	149151 167655 316806	180424 180424 360848
10 1 C0009 000920	.0000	2	CHANG, HUNG WEN & LAKIESHA R.C. 268 WEST VIEW FORT LEE, NJ 37 MICHAEL LANE	07024 2	80000 318000 398000	776100	776100 00 776100	205676 205675 411351	172425 192324 364749	194025 194025 388050
10 1 C0010 000920	.0000	2	SMIETANA, LISA 35 MICHAEL LANE WALLINGTON, NJ 35 MICHAEL LANE	07057 2	80000 318000 398000	776100	776100 00 776100	205676 205675 411351	172425 192324 364749	194025 194025 388050
10 1 C0011 000920	.0000	2	BAKSHI, JATINDER & NEEL 33 MICHAEL LANE WALLINGTON, NJ 33 MICHAEL LANE	07057 2	80000 318000 398000	776100	776100 00 776100	205676 205675 411351	172425 192324 364749	194025 194025 388050
10 1 C0012 000920	.0000	2	GUALTIER, MICHAEL 31 MICHAEL LN WALLINGTON, NJ 31 MICHAEL LANE	07057 2	80000 296400 376400	733980	733980 00 733980	205676 205675 411351	151905 170724 322629	183495 183495 366990
10 1 C0013 000920	.0000	2	NGUYEN, TERESA 29 MICHAEL LN WALLINGTON, NJ 29 MICHAEL LANE	07057 2	80000 288600 368600	718770	718770 00 718770	202445 202444 404889	147726 166155 313881	179693 179692 359385
10 1 C0014 000920	.0000	2	DE LEMOS ORTIZ, MARIA J 16956 SW 33RD CT MIRAMAR, FL 25 MICHAEL LANE	33027 2	80000 311300 391300	763035	763035 00 763035	202445 202444 404889	169291 188855 358146	190759 190759 381518
10 1 C0015 000920	.0000	2	CINTRON, GEISOR 23 MICHAEL LN WALLINGTON, NJ 23 MICHAEL LANE	07057 2	80000 277800 357800	697710	697710 00 697710	205676 205675 411351	134235 152124 286359	174428 174427 348855

5314000

10362300

00

00

10362300

5726604

4635696

5181152

Block No. Lot No. Qualification Account No.	Land Dimensions Building Description Additional Lots Acreage	Prop. Class	Owner's Name Address City State Property Location	Billing Code Zip Code	Land Improvement Exemption Net Total	2025 Property Tax Special Dist	2025 Total Tax Deduction Net Tax	Amt.Billed 2025 1st Q 2nd Q Total	2nd Half 2025 3rd Q 4th Q Total	Preliminary 2026 Tax 1st Q 2nd Q Total
10 1 C0016 000920	.0000	2	MEDOAN PROPERTIES LLC 11 ECHO RIDGE ROAD UPPER SADDLE RIVER, NJ 21 MICHAEL LANE	07458 2	80000 294200 374200	729690	729690 00	205676 205675 411351	149815 168524 318339	182423 182422 364845
10 1 C0017 000920	.0000	2	ESPOSITO, NUNZIO G 19 MICHAEL LN WALLINGTON, NJ 19 MICHAEL LANE	07057 2	80000 279000 359000	700050	700050 00	205676 205675 411351	135375 153324 288699	175013 175012 350025
10 1 C0018 000920	.0000	2	FIGUEROA, ZILKAMARIE 17 MICHAEL LN WALLINGTON, NJ 17 MICHAEL LANE	07057 2	80000 318000 398000	776100	776100 00	205676 205675 411351	172425 192324 364749	194025 194025 388050
10 1 C0019 000920	.0000	2	MEDOAN PROPERTIES LLC 11 ECHO RIDGE ROAD UPPER SADDLE RIVER, NJ 15 MICHAEL LANE	07458 2	80000 282200 362200	706290	706290 00	202445 202444 404889	141646 159755 301401	176573 176572 353145
10 1 C0020 000920	.0000	2	MEDOAN PROPERTIES LLC 11 ECHO RIDGE ROAD UPPER SADDLE RIVER, NJ 11 MICHAEL LANE	07458 2	80000 311300 391300	763035	763035 00	202445 202444 404889	169291 188855 358146	190759 190759 381518
10 1 C0021 000920	.0000	2	KWONG, LAI FONG & VICTORIA, ARTURO 9 MICHAEL LANE WALLINGTON, NJ 9 MICHAEL LANE	07057 2	80000 280100 360100	702195	702195 00	205676 205675 411351	136420 154424 290844	175549 175549 351098
10 1 C0022 000920	.0000	2	FALKOWSKA, JUSTYNA & BARBARA K 7 MICHAEL LANE #22 WALLINGTON, NJ 7 MICHAEL LANE	07057 2	80000 294200 374200	729690	729690 00	205676 205675 411351	149815 168524 318339	182423 182422 364845
10 1 C0023 000920	.0000	2	MEDOAN PROPERTIES LLC 11 ECHO RIDGE ROAD UPPER SADDLE RIVER, NJ 5 MICHAEL LANE	07458 2	80000 318000 398000	776100	776100 00	205676 205675 411351	172425 192324 364749	194025 194025 388050
10 1 C0024 000920	.0000	2	MEDOAN PROPERTIES LLC 11 ECHO RIDGE ROAD UPPER SADDLE RIVER, NJ 3 MICHAEL LANE	07458 2	80000 318000 398000	776100	776100 00	205676 205675 411351	172425 192324 364749	194025 194025 388050
10 1 C0025 000920	.0000	2	MEDOAN PROPERTIES LLC 11 ECHO RIDGE ROAD UPPER SADDLE RIVER, NJ 1 MICHAEL LANE	07458 2	80000 295100 375100	731445	731445 00	202445 202444 404889	153901 172655 326556	182862 182861 365723
10 1 C0026 000920	.0000	2	SMITH, EDWARD P 2 DORIS LN UNIT 26 WALLINGTON, NJ 2 DORIS LANE	07057 2	80000 319700 399700	779415	779415 00	218430 218429 436859	161286 181270 342556	194854 194854 389708
10 1 C0027 000920	.0000	2	LAMENDOLA, VICTORIA & KONIDAS, K. 4 DORIS LN WALLINGTON, NJ 4 DORIS LANE	07057 2	80000 295000 375000	731250	731250 00	205676 205675 411351	150575 169324 319899	182813 182812 365625
10 1 C0028 000920	.0000	2	ZEWAIL, MARWA 2200 PATERSON PLNK RD #11 NORTH BERGEN, NJ 6 DORIS LANE	07047 2	80000 318000 398000	776100	776100 00	205676 205675 411351	172425 192324 364749	194025 194025 388050
10 1 C0029 000920	.0000	2	KENNEDY, LISA M 8 DORIS LN WALLINGTON, NJ 8 DORIS LANE	07057 2	80000 282600 362600	707070	707070 00	205676 205675 411351	138795 156924 295719	176768 176767 353535

5325400

10384530

00

00

10384530

5765036

4619494

5192267

Block No. Lot No. Qualification Account No.	Land Dimensions Building Description Additional Lots Acreage	Prop. Class	Owner's Name Address City State Property Location	Billing Code Zip Code	Land Improvement Exemption Net Total	2025 Property Tax Special Dist	2025 Total Tax Deduction Net Tax	Amt.Billed 2025 1st Q 2nd Q Total	2nd Half 2025 3rd Q 4th Q Total	Preliminary 2026 Tax 1st Q 2nd Q Total
10 1 C0030 000920	.0000	2	BARRETT, CHANTEL 32 HICKORY ROAD SLOATSBURG, NY 10 DORIS LANE	10974 2	80000 292400 372400	726180	726180 00	194453 194452	159328 177947	181545 181545
10 1 C0031 000920	.0000	2	GREENE, EARLINE 11 DORIS LN WALLINGTON, NJ 11 DORIS LANE	07057 2	80000 296500 376500	734175	734175 00	202445 202444	155231 174055	183544 183544
10 1 C0032 000920	.0000	2	GARCIA, IVONNE F 9 DORIS LANE WALLINGTON, NJ 9 DORIS LANE	07057 2	80000 277800 357800	697710	697710 00	205676 205675	134235 152124	174428 174427
10 1 C0033 000920	.0000	2	REYES, GICELL M 7 DORIS LN WALLINGTON, NJ 7 DORIS LANE	07057 2	80000 277800 357800	697710	697710 00	205676 205675	134235 152124	174428 174427
10 1 C0034 000920	.0000	2	MITCHELL, MICHELLE 5 DORIS LANE WALLINGTON, NJ 5 DORIS LANE	07057 2	80000 277800 357800	697710	697710 00	205676 205675	134235 152124	174428 174427
10 1 C0035 000920	.0000	2	GARAY, CHRISTOPHER RUIZ 3 DORIS LN WALLINGTON, NJ 3 DORIS LANE	07057 2	80000 296500 376500	734175	734175 00	202445 202444	155231 174055	183544 183544
10 1 C0036 000920	.0000	2	PIETRZAK, BEATA & MARTYKA, Z. 2 JEANINE LN WALLINGTON, NJ 2 JEANINE LANE	07057 2	80000 291500 371500	724425	724425 00	202445 202444	150481 169055	181107 181106
10 1 C0037 000920	.0000	2	CAGGIANO, PETER CHRISTOPHER 4 JEANINE LANE WALLINGTON, NJ 4 JEANINE LANE	07057 2	80000 277800 357800	697710	697710 00	205676 205675	134235 152124	174428 174427
10 1 C0038 000920	CONDO .0000	2	MIRANDA, GEORGE & JESSENIA 5 JEANINE LN WALLINGTON, NJ 6 JEANINE LANE	07057 2	80000 296400 376400	733980	733980 00	209842 209842	147738 166558	183495 183495
10 1 C0039 000920	CONDO .0000	2	KHALIL, JOSEPH O & ZOLNIER, JOHN A 8 JEANINE LN WALLINGTON, NJ 8 JEANINE LANE	07057 2	80000 297900 377900	736905	736905 00	205676 205675	153330 172224	184227 184226
10 1 C0040 000920	CONDO .0000	2	DITROLIO, CHRISTINE & MARTINETTE, R 10 JEANINE LN WALLINGTON, NJ 10 JEANINE LANE	07057 2	80000 319700 399700	779415	779415 00	202445 202444	177271 197255	194854 194854
10 1 D1000 000920	35 APT UNITS .0000	4C	PARKWAY REALTY LLC & EMANUEL @ WALL 2 EXECUTIVE DR FORT LEE, NJ 1 PARKWAY	07024 2	2625000 3391300 6016300	11731785	11731785 00	3656075 3656075	2059410 2360225	2932947 2932946
11 1 000970	.080 AC .0800	15C	NJ DEPT OF TRANSPORTATION 1035 PARKWAY AVE TRENTON, NJ RIVERFRONT	08625 2	*EXEMPT*	00	00 00 00	00 00 00	00 00 00	00 00 00
11 7 001000	.115 AC ISS .1150	2	MARTINEZ, STEVEN A ETALS 66 VAN WINKLE AVE WALLINGTON, NJ 66 VAN WINKLE AVENUE	07057 2	193500 377300 570800	1113060	1113060 00	238155 238155	304105 332645	278265 278265

Block No. Lot No. Qualification Account No.	Land Dimensions Building Description Additional Lots Acreage	Prop. Class	Owner's Name Address City State Property Location	Billing Code Zip Code	Land Improvement Exemption Net Total	2025 Property Tax Special Dist	2025 Total Tax Deduction Net Tax	Amt.Billed 2025 1st Q 2nd Q Total	2nd Half 2025 3rd Q 4th Q Total	Preliminary 2026 Tax 1st Q 2nd Q Total
12 1 001160	.115 AC 2SF2G .1150	2	ASSALY, LOUIS & JOANN 23 MERCER ST WALLINGTON, NJ 23 MERCER STREET	07057 2	193500 338800 532300	1037985	V1 1037985 -25000 1012985	226294 226293 452587	266892 293506 560398	253247 253246 506493
12 3 001170	.115 AC 3SF2G .1150	2	LUTY, FRANK M. 3 TULIP PLACE WALLINGTON, NJ 29 MERCER STREET	07057 2	193500 498300 691800	1349010	1349010 00 1349010	247678 247678 495356	409532 444122 853654	337253 337252 674505
12 5 001180	.172 AC 2SF2G .1720	2	WALLINGTON PROPERTIES LLC 70 E PASSAIC ST ROCHELLE PARK, NJ 33-35 MERCER STREET	07662 R2 2	213800 468000 681800	1329510	1329510 00 1329510	282879 282878 565757	364832 398921 763753	332378 332377 664755
12 8 001190	.057 AC 3SF .0570	4C	4W REAL ESTATE HOLDINGS, LLC PO BOX 463 GARFIELD, NJ 37 MERCER STREET	07026 2	165000 483200 648200	1263990	1263990 00 1263990	349538 349538 699076	266252 298662 564914	315998 315997 631995
12 9 001200	.086 AC 2SF2G .0860	2	LUTY, STEPHEN 57 VAN WINKLE AVE WALLINGTON, NJ 61 VAN WINKLE AVENUE	07057 2	171000 230100 401100	782145	782145 00 782145	179828 179828 359656	201217 221272 422489	195537 195536 391073
12 11 001210	.115 AC 2SB1G .1150	2	LUTY, HELEN 57 VAN WINKLE AVE WALLINGTON, NJ 57 VAN WINKLE AVENUE	07057 2	193500 382600 576100	1123395	1123395 00 1123395	284409 284409 568818	262886 291691 554577	280849 280849 561698
12 14 001220	.143 AC 2SF2G .1430	2	PAISON, HELEN LUTY 57 VAN WINKLE AVE WALLINGTON NJ 51 VAN WINKLE AVENUE	07057 2	209300 339900 549200	1070940	1070940 00 1070940	244022 244022 488044	277718 305178 582896	267735 267735 535470
12 15 001230	.115 AC 2SF2G .1150	2	LATOCHA, WLADYSLAW & MARIA 49 VAN WINKLE AVE WALLINGTON NJ 49 VAN WINKLE AVENUE	07057 2	193500 471200 664700	1296165	1296165 00 1296165	283304 283303 566607	348162 381396 729558	324042 324041 648083
12 17 001240	.306 AC 2SF2G .3060	15C	NJ DEPT OF TRANSPORTATION 1035 PARKWAY AVE TRENTON, NJ 45 VAN WINKLE AVENUE	08618-2309 2	*EXEMPT*	00	00 00 00	00 00 00	00 00 00	00 00 00
12 19 001250	.086 AC 2SF2G .0860	15C	NJ DEPT OF TRANSPORTATION 1035 PARKWAY AVE TRENTON, NJ 39 VAN WINKLE AVENUE	08618-2309 2	*EXEMPT*	00	00 00 00	00 00 00	00 00 00	00 00 00
12 21 001260	.180 AC 2SF2G .1800	15C	NJ DEPT OF TRANSPORTATION 1035 PARKWAY AVE TRENTON, NJ 18 LESTER STREET	08618-2309 2	*EXEMPT*	00	00 00 00	00 00 00	00 00 00	00 00 00
12 26 001270	.086 AC 1SF2G .0860	2	GUARDIA, PETER J 28 LESTER ST WALLINGTON, NJ 28 LESTER STREET	07057 2	171000 286800 457800	892710	892710 00 892710	200064 200064 400128	234846 257736 492582	223178 223177 446355
12 27 001280	.115 AC 1SF1G .1150	2	PEREDERKO, BOHDANA 30 LESTER ST WALLINGTON, NJ 30 LESTER STREET	07057 2	193500 348800 542300	1057485	1057485 00 1057485	254310 254310 508620	260875 287990 548865	264372 264371 528743
12 29 001290	.072 AC 2SFG2 .0720	2	DUDZIC, STANISLAW & TERESA 50 LEXINGTON AVE WALLINGTON, NJ 42 ANDERSON AVENUE	07057 2	159800 325400 485200	946140	946140 00 946140	201765 201764 403529	259176 283435 542611	236535 236535 473070

6230500

12149475

00

25000

12124475

5508178

6616297

6062240

Block No. Lot No. Qualification Account No.	Land Dimensions Building Description Additional Lots Acreage	Prop. Class	Owner's Name Address City State Property Location	Billing Code Zip Code	Land Improvement Exemption Net Total	2025 Property Tax Special Dist	2025 Total Tax Deduction Net Tax	Amt.Billed 2025 1st Q 2nd Q Total	2nd Half 2025 3rd Q 4th Q Total	Preliminary 2026 Tax 1st Q 2nd Q Total
12 30 001300	.072 AC 2SF2G .0720	2	ANTOSZ, JAN & MARIA 46 ANDERSON AVE WALLINGTON, NJ 46 ANDERSON AVENUE	07057 2	159800 421800 581600	1134120	1134120 00 1134120	206611 206611 413222	345909 374989 720898	283530 283530 567060
12 32 001310	.071 AC 2SF2G .0710	2	FARAG, SHERELY K 8243 BROOKGREEN ROAD DOWNEY, CA 48 ANDERSON AVENUE	90240 2	158900 426400 585300	1141335	1141335 00 1141335	199894 199894 399788	356141 385406 741547	285334 285334 570668
12 33 001320	.073 AC 2SF .0730	2	WEGLINSKI, GREGORY Z. 11 MARILYN PL CLIFTON, NJ 50 ANDERSON AVENUE	07011 2	160600 450900 611500	1192425	1192425 00 1192425	252780 252779 505559	328146 358720 686866	298107 298106 596213
12 34 001330	.057 AC 1SF .0570	2	ZAKIEWICZ, ANDRZEJ & BOZENA T PO BOX 1556 RUTHERFORD, NJ 52 ANDERSON AVENUE	07070 2	148500 173000 321500	626925	626925 00 626925	147264 147263 294527	158162 174236 332398	156732 156731 313463
12 35 001340	.057 AC 1SF .0570	2	VEAL, WILLIAM N & CAPERS, ELISHA C 54 ANDERSON AVE WALLINGTON, NJ 54 ANDERSON AVENUE	07057 2	148500 275500 424000	826800	826800 00 826800	140887 140887 281774	261913 283113 545026	206700 206700 413400
12 36 001350	.115 AC 1SF1G .1150	2	GRONOSTAJSKI, ZBIGNIEW & AGNIESZKA 56 ANDERSON AVE WALLINGTON, NJ 56 ANDERSON AVENUE	07057 2	193500 366800 560300	1092585	1092585 00 1092585	232204 232203 464407	300082 328096 628178	273147 273146 546293
12 38 001360	.115 AC 1SB .1150	2	NAMAVONG, DIANNE & SINPRASITH, OTHONG 62 ANDERSON AVE WALLINGTON, NJ 62 ANDERSON AVENUE	07057 2	193500 200300 393800	767910	767910 00 767910	195643 195642 391285	178468 198157 376625	191978 191977 383955
12 40 001370	.057 AC 1SF .0570	2	PERGOLA, CARYN L. & MICHAEL P. 64 ANDERSON AVE WALLINGTON, NJ 64 ANDERSON AVENUE	07057 2	141100 120900 262000	510900	510900 00 510900	107047 107046 214093	141854 154953 296807	127725 127725 255450
13 1 001380	.057 AC 2SF2G .0570	2	DELGADO, JULIO ETALS 39 MERCER ST WALLINGTON, NJ 39 MERCER STREET	07057 2	148500 261600 410100	799695	799695 00 799695	158997 158997 317994	230598 251103 481701	199924 199924 399848
13 2 001390	.115 AC 1SF .1150	2	LI, YU ZHEN & YE, DA JUN 41 MERCER ST WALLINGTON, NJ 41 MERCER STREET	07057 2	193500 381400 574900	1121055	1121055 00 1121055	372070 372069 744139	174086 202830 376916	280264 280264 560528
13 4 001400	.172 AC 2SF2G .1720	2	49 MERCER LLC PO BOX 3279 WALLINGTON, NJ 49 MERCER STREET	07057 2	225000 570800 795800	1551810	1551810 00 1551810	322415 322415 644830	433595 473385 906980	387953 387952 775905
13 7 121410	.115 AC 2SF2G .1150	2	CJ ESTATES, LLC 85 MOUNT CEDAR AVENUE WALLINGTON, NJ 53 MERCER STREET	07057 2	193500 546500 740000	1443000	1443000 00 1443000	329727 329727 659454	373273 410273 783546	360750 360750 721500
13 9 001420	.086 AC 1SF .0860	2	CZOCHANSKI, HUBERT & LUKA, MALGORZATA 63 ANDERSON AVE WALLINGTON, NJ 63 ANDERSON AVENUE	07057 R2 2	171000 393800 564800	1101360	1101360 00 1101360	215624 215623 431247	320937 349176 670113	275340 275340 550680
13 10 001430	.086 AC 2SF .0860	2	STOLARZ, J & EST OF W KROL 41 GERANIUM PLACE WALLINGTON, NJ 59 ANDERSON AVENUE	07057-1016 R2 2	171000 203800 374800	730860	730860 00 730860	176682 176682 353364	179378 198118 377496	182715 182715 365430

7200400

14040780

00

00

14040780

6115683

7925097

7020393

Block No. Lot No. Qualification Account No.	Land Dimensions Building Description Additional Lots Acreage	Prop. Class	Owner's Name Address City State Property Location	Billing Code Zip Code	Land Improvement Exemption Net Total	2025 Property Tax Special Dist	2025 Total Tax Deduction Net Tax	Amt.Billed 2025 1st Q 2nd Q Total	2nd Half 2025 3rd Q 4th Q Total	Preliminary 2026 Tax 1st Q 2nd Q Total
13 12 001440	.086 AC 1SF1G .0860	2	MOLITORIS, ANDRZEJ & HELENA 57 ANDERSON AVE WALLINGTON, NJ 57 ANDERSON AVENUE	07057 R2 2	171000 424800 595800	1161810	1161810 00	226932 226932	339078 368868	290453 290452
13 13 001450	.086 AC 1SF .0860	2	RZUCIDLO, JACEK E & AGATA H 53 ANDERSON AVE WALLINGTON, NJ 53 ANDERSON AVENUE	07057 R2 2	171000 335300 506300	987285	987285 00	208397 208396	272589 297903	246822 246821
13 15 001460	.086 AC 2SF .0860	2	STANKIEWICZ, KRZYSLOF & BERNADETTA 51 ANDERSON AVE WALLINGTON, NJ 51 ANDERSON AVENUE	07057 2	171000 127700 298700	582465	582465 00	142757 142757	141008 155943	145617 145616
13 16 001470	.086 AC 2SF .0860	2	LEON, C & DE LEON, M & LA FLOR, V 47 ANDERSON AVE WALLINGTON, NJ 47 ANDERSON AVENUE	07057 2	171000 296000 467000	910650	910650 00	194963 194962	248688 272037	227663 227662
13 18.01 001480	.086 AC 2SF2G .0860	2	SLIWOWSKI, ROMAN 41 ANDERSON AVENUE WALLINGTON, NJ 41 ANDERSON AVENUE	07057 2	171000 529300 700300	1365585	1365585 00	271230 271230	394055 429070	341397 341396
13 18.02 001471	.086 AC 2SFG2 .0860	2	TORRES CASTILLO, MAYRA E & XIOMARA 45 ANDERSON AVE WALLINGTON, NJ 45 ANDERSON AVENUE	07057 2	171000 387600 558600	1089270	1089270 00	250569 250569	280101 308031	272318 272317
13 21 001490	.115 AC 2SF .1150	2	PROANO-ZAMORA, CIRA M ETAL 36 LESTER STREET WALLINGTON, NJ 36 LESTER STREET	07057 R2 2	193500 96400 289900	565305	565305 00	161718 161717	113688 128182	141327 141326
13 23 001500	.115 AC 2SF .1150	2	CZERNIAWSKI, TERESA 38 LESTER ST WALLINGTON, NJ 38 LESTER STREET	07057 2	183800 319100 502900	980655 S1	980655 -25000	230715 230715	234540 259685	238914 238914
13 25 001510	.115 AC 3SF .1150	4C	42 LESTER LLC 226 BARNET AVE TOTOWA, NJ 42 LESTER STREET	07512 2	215000 510200 725200	1414140	1414140 00	407440 407440	281500 317760	353535 353535
13 27 001520	.115 AC 1SF2G .1150	2	GONZALEZ, ANIBAL RAMOS ETAL 48 LESTER ST WALLINGTON, NJ 48 LESTER STREET	07057 R2 2	183800 429000 612800	1194960	1194960 00	269360 269359	312801 343440	298740 298740
13 29 001530	.086 AC 2SF1G .0860	2	WYNAR, MIROSLAW & BARBARA 38 MAPLE AVE WALLINGTON, NJ 38 MAPLE AVENUE	07057 2	162500 338900 501400	977730	977730 00	223361 223361	252969 278039	244433 244432
13 31 001540	.072 AC 1SF .0720	2	CANNELLA, JAMES & SUSAN 42 MAPLE AVE WALLINGTON, NJ 42 MAPLE AVENUE	07057 2	159800 174400 334200	651690 V1	651690 -25000	147221 147220	157770 174479	156673 156672
13 32 001550	.115 AC 1SF .1150	2	SUROWIEC, JAN & KRZYSTYNA 44 MAPLE AVE WALLINGTON, NJ 44 MAPLE AVENUE	07057 R2 2	193500 299200 492700	960765	960765 00	242917 242916	225149 249783	240192 240191
13 34 001552	.129 AC 2SF .1290	2	CICHON, HALINA BARBARA 48 MAPLE AVENUE WALLINGTON, NJ 48 MAPLE AVENUE	07057 2	201400 472800 674200	1314690	1314690 00	274801 274801	365689 399399	328673 328672

7260000

14157000

00

50000

14107000

6504756

7602244

7053503

Block No. Lot No. Qualification Account No.	Land Dimensions Building Description Additional Lots Acreage	Prop. Class	Owner's Name Address City State Property Location	Billing Code Zip Code	Land Improvement Exemption Net Total	2025 Property Tax Special Dist	2025 Total Tax Deduction Net Tax	Amt.Billed 2025 1st Q 2nd Q Total	2nd Half 2025 3rd Q 4th Q Total	Preliminary 2026 Tax 1st Q 2nd Q Total
13 36 001560	.115 AC 1SF .1150	2	SALVIO, HEDY J. 154 GARIBALDI AVE LODI, NJ 52-54 MAPLE AVENUE	07644 R2 2	193500 398700 592200	1154790	1154790 00 1154790	207461 207461 414922	355129 384739 739868	288698 288697 577395
13 38 001570	.057 AC 2CGAR .0570	2	SALVIO, HEDY J. 154 GARIBALDI AVE LODI, NJ 56 MAPLE AVENUE	07644 R2 2	45000 14100 59100	115245	115245 00 115245	37751 37751 75502	18394 21349 39743	28812 28811 57623
13 39 001580	.115 AC 1SF .1150	2	MANCHISI, VINCENT & LIZBETH 59 BIRCHWOOD DRIVE NORTH ARLINGTON, NJ 58 MAPLE AVENUE	07031 2	193500 251100 444600	866970	866970 00 866970	183101 183101 366202	239269 261499 500768	216743 216742 433485
14 1 001590	.057 AC 1.5SF 2CG .0570	2	55 MERCER-WALLINGTON LLC 1116 88TH ST NORTH BERGEN, NJ 55 MERCER STREET	07047 2	148500 462500 611000	1191450	1191450 00 1191450	252610 252609 505219	327841 358390 686231	297863 297862 595725
14 2 001600	.057 AC 2SF .0570	2	ARACE, C. M. & TOUGHMANIAN, M. 245 PRINCETON DR RIVER EDGE NJ 57 MERCER STREET	07661 2	148500 292400 440900	859755	859755 00 859755	184080 184079 368159	234776 256820 491596	214939 214939 429878
14 3 001610	.057 AC 1SF .0570	2	KACMARCIK, RAYMOND & THERESA 11 PLEASANT VIEW TERR WALLINGTON, NJ 59 MERCER STREET	07057 2	148500 267400 415900	811005	811005 00 811005	143948 143947 287895	251158 271952 523110	202752 202751 405503
14 4 001610	.115 AC 2SF2G .1150	2	POPECK, THOMAS 56 OVERLOOK RIDGE OAKLAND, NJ 63 MERCER STREET	00672 07436 R2 2	183800 421500 605300	1180335	1180335 00 1180335	266469 266468 532937	308567 338831 647398	295084 295084 590168
14 6 001620	.115 AC 2SF2G .1150	2	JALOWIEC, JAN & DANUTA 67 MERCER ST WALLINGTON, NJ 67 MERCER STREET	01037 07057 2	183800 315400 499200	973440	973440 00 973440	186800 186800 373600	287440 312400 599840	243360 243360 486720
14 8 001630	.057 AC 2SF .0570	2	HARMEL, NORBERT & BARBARA 69 MERCER ST WALLINGTON, NJ 69 MERCER STREET	07057 2	141100 305600 446700	871065	871065 00 871065	187906 187905 375811	236460 258794 495254	217767 217766 435533
14 9 001640	.057 AC 1SF .0570	2	WELSH, KEVIN 57 MAPLE AVENUE WALLINGTON, NJ 57 MAPLE AVENUE	07057 2	141100 157200 298300	581685	581685 00 581685	145393 145393 290786	137992 152907 290899	145422 145421 290843
14 10 001650	.057 AC 2SF .0570	2	DAWLI, GEORGE 55 MAPLE AVE WALLINGTON, NJ 55 MAPLE AVENUE	07057 R2 2	141100 274800 415900	811005	811005 00 811005	149219 149219 298438	245886 266681 512567	202752 202751 405503
14 11 001660	.057 AC 1SF .0570	2	GRIFFITH, MARK S & LORRAINE V 53 MAPLE AVENUE WALLINGTON, NJ 53 MAPLE AVENUE	00660 07057 R2 2	148500 112600 261100	509145	509145 00 509145	122351 122351 244702	125694 138749 264443	127287 127286 254573
14 12 001670	.057 AC 1SF .0570	1	KAMINSKI, JANUSZ&KAMINSKA, HENRYKA 49-51 MAPLE AVE WALLINGTON, NJ 51 MAPLE AVENUE	07057 2	50000 0 50000	97500	97500 00 97500	21257 21256 42513	26244 28743 54987	24375 24375 48750
14 13 001680	.057 AC 1SF .0570	2	KAMINSKI, JANUSZ&KAMINSKA, HENRYKA 49-51 MAPLE AVE WALLINGTON, NJ 49 MAPLE AVENUE	07057 2	148500 105400 253900	495105	495105 00 495105	118780 118780 237560	122425 135120 257545	123777 123776 247553

Block No. Lot No. Qualification Account No.	Land Dimensions Building Description Additional Lots Acreage	Prop. Class	Owner's Name Address City State Property Location	Billing Code Zip Code	Land Improvement Exemption Net Total	2025 Property Tax Special Dist	2025 Total Tax Deduction Net Tax	Amt.Billed 2025 1st Q 2nd Q Total	2nd Half 2025 3rd Q 4th Q Total	Preliminary 2026 Tax 1st Q 2nd Q Total
14 14 001690	.057 AC 2SF .0570	2	KACZMARCZYK, MARTIN JR 351 TUSCANY WAY, APT 101 MELBOURNE, FL 47 MAPLE AVENUE	32940 2	148500 400200 548700	1069965	1069965 00 1069965	209587 209587 419174	311678 339113 650791	267492 267491 534983
14 15 001700	.057 AC 1SF .0570	2	ALVER, ERKIN 128 BEVERLY RD FAIRFIELD, NJ 45 MAPLE AVENUE	07004 2	148500 126400 274900	536055	536055 00 536055	96674 96673 193347	164482 178226 342708	134014 134014 268028
14 16 001710	.115 AC 3SF .1150	2	GHANNAM, ASAD 41 MAPLE AVE WALLINGTON, NJ 41 MAPLE AVENUE	07057 R2 2	193500 549900 743400	1449630	1449630 00 1449630	355235 355234 710469	350996 388165 739161	362408 362407 724815
14 18 001720	.087 AC 2SSF2G .0870	2	TAVAREZ, DELVI & BATISTA, ANA 39 MAPLE AVE WALLINGTON, NJ 39 MAPLE AVENUE	07057 2	171900 454400 626300	1221285	1221285 00 1221285	187906 187905 375811	407080 438394 845474	305322 305321 610643
14 20 001730	.085 AC 2SSF .0850	2	PONTHOT, ROSANA & ALZOLA, MIGUEL A 88 N FRANKLIN TURNPIKE HO-HO-KUS, NJ 35 MAPLE AVENUE	00597 07423 2	170100 513600 683700	1333215	1333215 00 1333215	260687 260687 521374	388828 423013 811841	333304 333304 666608
14 21 001750	.086 AC 2SF .0860	2	MUSCIO, DANIEL PO BOX 375 RUTHERFORD, NJ 50-52 LESTER STREET	07070 R2 2	171000 569800 740800	1444560	1444560 00 1444560	305495 305495 610990	398265 435305 833570	361140 361140 722280
14 23 001750	.086 AC 2SF .0860	2	CHAUDHRY, SALEEM S & JAVEED S 54 LESTER ST WALLINGTON, NJ 54 LESTER STREET	07057 2	171000 256100 427100	832845	832845 00 832845	178638 178637 357275	227108 248462 475570	208212 208211 416423
14 24 001760	.057 AC 1SF .0570	2	CABALLERO-AVILA, MAURO & AMAYA, LUCIO 56 LESTER ST WALLINGTON, NJ 56 LESTER STREET	07057 R2 2	148500 179000 327500	638625	638625 00 638625	139952 139951 279903	171174 187548 358722	159657 159656 319313
14 25 001770	.172 AC 2SF .1720	2	DZIEDZIC, URSZULA & BLASIAK, KONRAD 68 HAYWARD PLACE WALLINGTON, NJ 60 LESTER STREET	07057 R2 2	225000 154900 379900	740805	740805 00 740805	188926 188925 377851	171980 190974 362954	185202 185201 370403
14 28 001780	.057 AC 2SF2G .0570	2	SCHEPISI, MARK J. & LAURA R. 254 FAIRVIEW AVE RUTHERFORD, NJ 64 LESTER STREET	07070 R2 2	148500 344800 493300	961935	961935 00 961935	236455 236454 472909	232181 256845 489026	240484 240484 480968
14 29 001790	.057 AC 2SF .0570	2	RADONCIC, ALDIJANA & IVERY, STARR 54 HAYWARD PL WALLINGTON, NJ 54 HAYWARD PLACE	07057 2	148500 253800 402300	784485	784485 00 784485	177703 177702 355405	204483 224597 429080	196122 196121 392243
14 30 001800	.115 AC 2SB .1150	2	ROBIE, JASON F 56 HAYWARD PL, APT 2 WALLINGTON, NJ 56 HAYWARD PLACE	07057 2	193500 270300 463800	904410	904410 00 904410	187991 187990 375981	252620 275809 528429	226103 226102 452205
14 32 001810	.057 AC 1SF .0570	2	DROST, BRIAN % HAYWARD PL RLTY 136 RT 46 E LODI, NJ 60 HAYWARD PLACE	07644 2	148500 380700 529200	1031940	1031940 00 1031940	173877 173876 347753	328864 355323 684187	257985 257985 515970
14 33 001820	.115 AC 2SB .1150	2	HALAT, PAWEL S & HALAT, LUKASZ J 64 HAYWARD PL WALLINGTON, NJ 64 HAYWARD PLACE	07057 2	193500 630700 824200	1607190	1607190 00 1607190	356595 356595 713190	426395 467605 894000	401798 401797 803595

7465100

14556945

00

00

14556945

6111432

8445513

7278477

Block No. Lot No. Qualification Account No.	Land Dimensions Building Description Additional Lots Acreage	Prop. Class	Owner's Name Address City State Property Location	Billing Code Zip Code	Land Improvement Exemption Net Total	2025 Property Tax Special Dist	2025 Total Tax Deduction Net Tax	Amt.Billed 2025 1st Q 2nd Q Total	2nd Half 2025 3rd Q 4th Q Total	Preliminary 2026 Tax 1st Q 2nd Q Total
14 35 001830	.115 AC 1SF .1150	2	BLASIAK, KONRAD 68 HAYWARD PL WALLINGTON, NJ 68 HAYWARD PLACE	07057-1021 R2 2	193500 309600 503100	981045	981045 00 981045	246998 246998 493996	230947 256102 487049	245262 245261 490523
14 37 001840	.115 AC 2SB1G .1150	2	CARDIELLO, CHRISTINE 65 JOHNSON AVENUE #2 WALLINGTON, NJ 72 HAYWARD PLACE	07057 2	183800 620400 804200	1568190	1568190 00 1568190	299033 299033 598066	464957 505167 970124	392048 392047 784095
14 39 001850	.115 AC 2SF2G .1150	4C	74 HAYWARD, LLC 81 LESTER ST - STE #2 WALLINGTON, NJ 74 HAYWARD PLACE	07057 R2 2	215000 534200 749200	1460940	1460940 00 1460940	424785 424785 849570	286955 324415 611370	365235 365235 730470
15 1 001860	.172 AC 2SF2G .1720	2	KAWULA, ROBERT 120 JOHNSON AVENUE WALLINGTON, NJ 75 MERCER STREET	07057 2	213800 349500 563300	1098435	1098435 00 1098435	211713 211712 423425	323423 351587 675010	274609 274609 549218
15 4 001870	.115 AC 2SB .1150	2	WALENTOWICZ, KAZAMIER 77 MERCER ST WALLINGTON, NJ 77 MERCER STREET	01037 07057 2	228700 315700 544400	1061580	1061580 00 1061580	237645 237645 475290	279535 306755 586290	265395 265395 530790
15 6 001880	.172 AC 2SB .1720	4A	156 MPR LLC 84 WALLINGTON AVE WALLINGTON, NJ 84 WALLINGTON AVENUE	07057 B 2	487500 944600 1432100	2792595	2792595 00 2792595	858413 858412 1716825	502083 573687 1075770	698149 698149 1396298
15 9 001890	.086 AC 1SF2G .0860	2	77 HAYWARD, L.L.C. 2 CONCORD CT MONTVALE, NJ 77 HAYWARD PLACE	07645-1306 R2 2	162500 331800 494300	963885	963885 00 963885	184250 184249 368499	285336 310050 595386	240972 240971 481943
15 11 001900	.086 AC 2SF .0860	2	SLEZAK, DAMIAN 73 HAYWARD PLACE WALLINGTON, NJ 73 HAYWARD PLACE	01175 07057 2	162500 516700 679200	1324440	1324440 00 1324440	331343 331342 662685	313898 347857 661755	331110 331110 662220
15 12 001910	.115 AC 1SF .1150	2	ROZEK, TODD K. & JOYCE L. 71 HAYWARD PL WALLINGTON, NJ 71 HAYWARD PLACE	16175 07057 R2 2	183800 124200 308000	600600	600600 00 600600	162058 162058 324116	130542 145942 276484	150150 150150 300300
15 15 001930	.172 AC 2SF1G .1720	2	MORALES, NELSON 63 HAYWARD PLACE WALLINGTON, NJ 63 HAYWARD PLACE	01175 07057 2	213800 503700 717500	1399125	1399125 00 1399125	339675 339675 679350	341950 377825 719775	349782 349781 699563
15 17 001940	.115 AC 1SF1G .1150	2	LESZCZYNSKI, ROMAN 61 HAYWARD PL WALLINGTON, NJ 61 HAYWARD PLACE	02640 07057 2	183800 78200 262000	510900	510900 00 510900	128303 128303 256606	120597 133697 254294	127725 127725 255450
15 19 001950	.115 AC 2SF2G .1150	2	GRODZICKI, STANISLAW B 55 HAYWARD PLACE WALLINGTON, NJ 55 HAYWARD PLACE	07057 R2 2	183800 394600 578400	1127880	1127880 00 1127880	207291 207291 414582	342189 371109 713298	281970 281970 563940
15 21 001960	.115 AC 1SF1G .1150	2	GRODZICKI, ANDRZEJ 66 LESTER ST WALLINGTON, NJ 66 LESTER STREET	07057 2	193500 236100 429600	837720	837720 00 837720	156106 156106 312212	252014 273494 525508	209430 209430 418860
15 23 001970	.115 AC 1SF1G .1150	2	JENSEN, MARGIT H. 70 LESTER ST WALLINGTON, NJ 70 LESTER STREET	07057 R2 2	183800 139800 323600	631020	631020 00 631020	151855 151855 303710	155565 171745 327310	157755 157755 315510

8388900

16358355

00

00

16358355

7878932

8479423

8179180

Block No. Lot No. Qualification Account No.	Land Dimensions Building Description Additional Lots Acreage	Prop. Class	Owner's Name Address City State Property Location	Billing Code Zip Code	Land Improvement Exemption Net Total	2025 Property Tax Special Dist	2025 Total Tax Deduction Net Tax	Amt.Billed 2025 1st Q 2nd Q Total	2nd Half 2025 3rd Q 4th Q Total	Preliminary 2026 Tax 1st Q 2nd Q Total
15 25 001980	.230 AC 2SS .2300	4A	SZMJ ENTERPRISES LLC 122 RANDOLPH AVENUE CLIFTON, NJ 46-52 WALLINGTON AVENUE	07011 B 2	650000 359400 1009400	1968330	1968330 00 1968330	434053 434053 868106	524877 575347 1100224	492083 492082 984165
15 29 001990	.057 AC .0570	4A	CIFELLI, MICHAEL 81 FRANKLIN AVENUE NUTLEY, NJ 54 WALLINGTON AVENUE	07110 B 2	115800 11500 127300	248235	248235 00 248235	38177 38176 76353	82759 89123 171882	62059 62059 124118
15 30 002000	.057 AC 2SF .0570	2	CIFELLI, MICHAEL 81 FRANKLIN AVENUE NUTLEY, NJ 56 WALLINGTON AVENUE	07110 B 2	186000 306900 492900	961155	961155 00 961155	153811 153810 307621	314445 339089 653534	240289 240289 480578
15 31 002010	.115 AC 1SS .1150	4A	KUZANIA, RAFAL 387 GRACE AVE GARFIELD, NJ 58 WALLINGTON AVENUE	07026 B 2	325000 219300 544300	1061385	1061385 00 1061385	321395 321394 642789	195691 222905 418596	265347 265346 530693
15 33 002020	.115 AC 2SF1G .1150	4A	JH 501 LLC 2 WASHINGTON LANE EDGEWATER, NJ 62 WALLINGTON AVENUE	07020 B 2	292500 447900 740400	1443780	1443780 00 1443780	363142 363142 726284	340238 377258 717496	360945 360945 721890
15 35 002030	.115 AC FENCE .1150	4A	WIERZBOWSKI, ALEXANDER A 70 WALLINGTON AVE WALLINGTON, NJ 66 WALLINGTON AVENUE	07057 B 2	292500 9900 302400	589680	589680 00 589680	96504 96503 193007	190777 205896 396673	147420 147420 294840
15 37 002040	.077 AC 2SF .0770	4A	WIERZBOWSKI, WIESLAW & ALINA 70 WALLINGTON AVE WALLINGTON, NJ 70 WALLINGTON AVENUE	07057 B 2	216700 197100 413800	806910	806910 00 806910	333298 333298 666596	59812 80502 140314	201728 201727 403455
15 39 002050	.077 AC 2SB1G .0770	2	AMARO, GLORINEL 74 WALLINGTON AVE WALLINGTON, NJ 74 WALLINGTON AVENUE	07057 B 2	200200 655800 856000	1669200	1669200 00 1669200	321820 321820 643640	491380 534180 1025560	417300 417300 834600
15 40 002060	.077 AC 2SB2G .0770	4A	LOUISE M SIEK TRUST 115 STRONG STREET WALLINGTON, NJ 76 WALLINGTON AVENUE	07057 B 2	216600 319900 536500	1046175	1046175 00 1046175	310342 310341 620683	199334 226158 425492	261544 261544 523088
16 1 002070	.195 AC 2SF .1950	2	KIELLAR ASSOCIATES 83, LLC 304 FOREST GLEN AVE FRANKLIN LAKES, NJ 83 WALLINGTON AVENUE	01175 07417 B 2	264600 386300 650900	1269255	1269255 00 1269255	279818 279817 559635	338538 371082 709620	317314 317314 634628
16 4 002080	.092 AC 2SB2G .0920	2	CIECIEREGA, M. & CIECIEREGA, H. 95 MERCER ST WALLINGTON, NJ 95 MERCER STREET	01175 07057 B 2	166700 452100 618800	1206660	1206660 00 1206660	225572 225571 451143	362289 393228 755517	301665 301665 603330
16 6 002085	.082 AC .0820	2	GUAMUCHE, JAIME 97 MERCER STREET WALLINGTON, NJ 97 MERCER STREET	07057 R2 2	167600 363300 530900	1035255	1035255 00 1035255	209757 209757 419514	294598 321143 615741	258814 258814 517628
16 8 002090	.082 AC 2SF .0820	2	GOMEZ, JONATHAN O ETAL 201 MT. PLEASANT AVE WALLINGTON, NJ 99 MERCER STREET	07057 R2 2	167600 486900 654500	1276275	1276275 00 1276275	238836 238835 477671	382940 415664 798604	319069 319069 638138
16 9 002100	.115 AC 2SSF2G .1150	4A	M&S HOLDING LLC 73 WALLINGTON AVE WALLINGTON, NJ 73 WALLINGTON AVENUE	07057 B 2	325000 219400 544400	1061580	1061580 00 1061580	314763 314762 629525	202418 229637 432055	265395 265395 530790

8022500

15643875

00

00

15643875

7282567

8361308

7821941

Block No. Lot No. Qualification Account No.	Land Dimensions Building Description Additional Lots Acreage	Prop. Class	Owner's Name Address City State Property Location	Billing Code Zip Code	Land Improvement Exemption Net Total	2025 Property Tax Special Dist	2025 Total Tax Deduction Net Tax	Amt.Billed 2025 1st Q 2nd Q Total	2nd Half 2025 3rd Q 4th Q Total	Preliminary 2026 Tax 1st Q 2nd Q Total
16 11 002110	.115 AC 4SB .1150	4A	65 WALLINGTON AVENUE, LLC 65 WALLINGTON AVE., STE 1 WALLINGTON, NJ 65 WALLINGTON AVENUE	01175 07057 2	325000 1375000 1700000	3315000	3315000 00 3315000	1020300 1020300 2040600	594700 679700 1274400	828750 828750 1657500
16 11 B01 002110	BILLBOARD .0000	4A	65 WALLINGTON AVENUE, LLC 65 WALLINGTON AVE., STE 1 WALLINGTON, NJ 65 WALLINGTON AVENUE	01175 07057 1	0 22800 22800	44460	44460 00 44460	00 00 00	21660 22800 44460	11115 11115 22230
16 13 002120	.115 AC .1150	1	PIMENTEL, ENOC 165 SHERMAN STREET PASSAIC, NJ NJ 63 WALLINGTON AVENUE	07055 B 2	292500 0 292500	570375	570375 00 570375	149219 149219 298438	128656 143281 271937	142594 142594 285188
16 15 002130	.115 AC 1SF2G .1150	2	CHLEWICKI, GRAZYNA & RYSZARD 49 WILLOW AVE WALLINGTON, NJ 61 WALLINGTON AVENUE	07057 B 2	240800 203600 444400	866580	866580 00 866580	183059 183059 366118	239121 261341 500462	216645 216645 433290
16 17 002140	.057 AC 2SB .0570	2	MUSCIO, JULIAN 106 RIDGE RD RUTHERFORD, NJ 59 WALLINGTON AVENUE	07070 B 2	186000 393000 579000	1129050	1129050 00 1129050	239941 239940 479881	310110 339059 649169	282263 282262 564525
16 18 002150	.086 AC 2SF1G .0860	4A	GRUPO DELL'AQUILA INTL LLC 310 TERRACE AVENUE ROCHELLE PARK, NJ 57 WALLINGTON AVENUE	07662 B 2	243800 512900 756700	1475565	1475565 00 1475565	331598 331597 663195	387268 425102 812370	368892 368891 737783
16 20 002160	.086 AC 3SB2G .0860	4C	53 WALLINGTON, LLC 81 LESTER STREET WALLINGTON, NJ 53 WALLINGTON AVENUE	07057 2	243800 570100 813900	1587105	1587105 00 1587105	340951 340950 681901	432255 472949 905204	396777 396776 793553
16 21 002170	.115 AC 1SF2G .1150	2	ZAWADZKA, KATARZYNA&BARBARA ETAL 84 LESTER STREET WALLINGTON, NJ 84 LESTER STREET	07057 2	228700 385700 614400	1198080	1198080 00 1198080	231438 231438 462876	352242 382962 735204	299520 299520 599040
16 23 002180	.057 AC 2SF .0570	2	TELMA, DARIUSZ & ANNA 86 LESTER ST WALLINGTON, NJ 86 LESTER STREET	07057 2	186000 267100 453100	883545	883545 00 883545	172261 172261 344522	258184 280839 539023	220887 220886 441773
16 24 002190	.057 AC 2SF .0570	2	PISZCZ, ALBERT & BARBARA 88 LESTER ST WALLINGTON, NJ 88 LESTER STREET	07057 R2 2	176700 369700 546400	1065480	1065480 00 1065480	210777 210777 421554	308303 335623 643926	266370 266370 532740
16 25 002200	.115 AC 2SF1G .1150	2	KACI REALTY LLC 92 LESTER ST WALLINGTON, NJ 92 LESTER STREET	07057 2	193500 326000 519500	1013025	1013025 00 1013025	256776 256775 513551	236750 262724 499474	253257 253256 506513
16 27 002210	.057 AC 2SF .0570	2	MACIAG, LUCY & HETTEL, ROBERT 94 LESTER ST WALLINGTON, NJ 94 LESTER STREET	07057 2	148500 291700 440200	858390	858390 00 858390	188501 188500 377001	229690 251699 481389	214598 214597 429195
16 28 002220	.057 AC 2SF1G .0570	2	MALDONADO,LIGIA A ONOFRE ETAL 96 LESTER ST WALLINGTON, NJ 96 LESTER STREET	01175 07057 2	148500 307100 455600	888420	888420 00 888420	177618 177617 355235	255203 277982 533185	222105 222105 444210
16 29 002230	.115 AC 1SF .1150	2	SADECKI, TOMASZ & MARTA M 52 HALSTEAD AVE WALLINGTON, NJ 52 HALSTEAD AVENUE	07057 2	183800 348400 532200	1037790	1037790 00 1037790	242747 242746 485493	262844 289453 552297	259448 259447 518895

8170700

15932865

00

00

15932865

7490365

8442500

7966435

Block No. Lot No. Qualification Account No.	Land Dimensions Building Description Additional Lots Acreage	Prop. Class	Owner's Name Address City State Property Location	Billing Code Zip Code	Land Improvement Exemption Net Total	2025 Property Tax Special Dist	2025 Total Tax Deduction Net Tax	Amt.Billed 2025 1st Q 2nd Q Total	2nd Half 2025 3rd Q 4th Q Total	Preliminary 2026 Tax 1st Q 2nd Q Total
16 31 002240	.115 AC 2SF .1150	2	SOROTOWICZ, WOJCIECH & KRYSZYNA 56 HALSTEAD AVE WALLINGTON, NJ 56 HALSTEAD AVENUE	00597 07057 2	183800 320000 503800	982410	982410 00	235775 235774	242836 268025	245603 245602 491205
16 33 002250	.115 AC 1SB1G .1150	2	GASTON, GLENN N & FERNANDA HELOISA 60 HALSTEAD AVE WALLINGTON, NJ 60 HALSTEAD AVENUE	07057 R2 2	193500 420700 614200	1197690	1197690 00	280073 280072	303418 334127	299423 299422 598845
16 35 002260	.086 AC 2SF2G .0860	2	MANZO, NICHOLAS 64 HALSTEAD AVE WALLINGTON, NJ 64 HALSTEAD AVENUE	07057 2	171000 331200 502200	979290	979290 00	244617 244617	232473 257583	244823 244822 489645
16 37 002270	.086 AC 2SF .0860	2	SWIATEK, KRZYSZTOF & ANDRZEJ 68 HALSTEAD AVE WALLINGTON, NJ 68 HALSTEAD AVENUE	07057 2	162500 272800 435300	848835	848835 00	212223 212222	201313 223077	212209 212209 424418
16 38 002280	.115 AC 2SF1G .1150	2	GURDAK, JANET 72 HALSTEAD AVE WALLINGTON, NJ 72 HALSTEAD AVENUE	07057 2	183800 197800 381600	744120	744120 00	220130 220130	142390 161470	186030 186030 372060
16 40 002290	.066 AC 1SF2G .0660	2	CHMURA, JANUSZ 74 HALSTEAD AVE WALLINGTON, NJ 74 HALSTEAD AVENUE	07057 R2 2	147500 227500 375000	731250	731250 00	184845 184844	171406 190155	182813 182812 365625
17 1 002300	.115 AC 1SF3G .1150	2	POWESKA, GRZEGORZ 105 MERCER ST WALLINGTON, NJ 105 MERCER STREET	07057 2	193500 124600 318100	620295	620295 00	139356 139356	162839 178744	155074 155074 310148
17 3 002310	.086 AC 2SF .0860	2	BUDYKA, SEBASTIAN & ANNA 107 MERCER ST WALLINGTON, NJ 107 MERCER STREET	07057 2	171000 243800 414800	808860	808860 00	207972 207971	186089 206828	202215 202215 404430
17 5 002320	.086 AC 2SF1G .0860	2	SOMMER, ROBERT & KWOLEK, IZABELLE 111 MERCER ST WALLINGTON NJ 111 MERCER STREET	02640 07057-1604 2	171000 250800 421800	822510	822510 00	180083 180083	220627 241717	205628 205627 411255
17 6 002330	.083 AC 2SF2G .0830	2	GLINKIN, DOROTHY F 39 STARMOND AVE CLIFTON, NJ 113 MERCER STREET	07013 2	171000 235100 406100	791895	791895 00	194453 194452	191343 211647	197974 197974 395948
17 8 002335	.090 AC 2SFG2 .0900	2	KOWALCZYK, DAMIAN 117 MERCER ST WALLINGTON, NJ 117 MERCER STREET	07057 2	171000 460700 631700	1231815	1231815 00	262217 262217	337898 369483	307954 307954 615908
17 9 002340	.057 AC 1SF1G .0570	2	SESULKA, HANNA 71 HALSTEAD AVE WALLINGTON, NJ 71 HALSTEAD AVENUE	01175 07057 2	148500 146500 295000	575250	575250 S1 -25000	122563 122563	145187 159937	137563 137562 275125
17 10 002350	.057 AC 2SF .0570	2	SAN AGUSTIN, CARLO & PAGLIARULO, C 124 HUEMMER TERRACE CLIFTON, NJ 69 HALSTEAD AVENUE	07013 2	148500 517600 666100	1298895	1298895 00	273611 273610	359185 392489	324724 324724 649448
17 11 002360	.115 AC 2SF .1150	2	AUCOIN, RICHARD 80 RAYMOND AVENUE RUTHERFORD, NJ 67 HALSTEAD AVENUE	07070 R2 2	193500 479200 672700	1311765	1311765 00	318589 318589	320476 354111	327942 327941 655883

6638400

12944880

00

25000

12919880

6153007

6766873

6459943

Block No. Lot No. Qualification Account No.	Land Dimensions Building Description Additional Lots Acreage	Prop. Class	Owner's Name Address City State Property Location	Billing Code Zip Code	Land Improvement Exemption Net Total	2025 Property Tax Special Dist	2025 Total Tax Deduction Net Tax	Amt.Billed 2025 1st Q 2nd Q Total	2nd Half 2025 3rd Q 4th Q Total	Preliminary 2026 Tax 1st Q 2nd Q Total
17 13 002370	.057 AC 2SF .0570	2	LABUDA, STANISLAW 63 HALSTEAD AVENUE WALLINGTON, NJ 63 HALSTEAD AVENUE	07057 2	148500 309500 458000	893100	893100 00	181614 181613 363227	253487 276386 529873	223275 223275 446550
17 14 002380	.143 AC 2SF2G .1430	2	ZIARNO, CZESLAW & WIKTOR 61 HALSTEAD AVE WALLINGTON, NJ 61 HALSTEAD AVENUE	07057 R2 2	209300 486500 695800	1356810	1356810 00	251079 251079 502158	409931 444721 854652	339203 339202 678405
17 17 002390	.086 AC 2SF2G .0860	2	NAGLIK, EUGENIUSZ & HELENA 55 HALSTEAD AVE WALLINGTON, NJ 55 HALSTEAD AVENUE	07057 2	171000 184900 355900	694005	694005 00	176257 176257 352514	161848 179643 341491	173502 173501 347003
17 18 002400	.086 AC 2SF .0860	2	KOZIOL, STANISLAW & MARIA 53 HALSTEAD AVE WALLINGTON, NJ 53 HALSTEAD AVENUE	07057 2	171000 326500 497500	970125	970125 00	245808 245807 491615	226818 251692 478510	242532 242531 485063
17 20 002410	.086 AC 2SF1G .0860	2	LEN, JOZEF & BOGUMILA 49 HALSTEAD AVE WALLINGTON, NJ 49 HALSTEAD AVENUE	07057 2	171000 353000 524000	1021800	1021800 00	221320 221320 442640	276480 302680 579160	255450 255450 510900
17 21 002420	.057 AC 2SF2G .0570	2	JASKOT, LINDA, THOMAS, & RAYMOND 98 LESTER ST WALLINGTON, NJ 98 LESTER STREET	07057 2	148500 373100 521600	1017120	1017120 00	244192 244192 488384	251328 277408 528736	254280 254280 508560
17 22 002430	.086 AC 2SF2G .0860	2	KARVELLAS, MICHAEL & ANDRIULLI, C 25 VALLEY AVE WESTWOOD, NJ 100 LESTER STREET	07675 2	171000 491400 662400	1291680	1291680 00	194453 194452 388905	434828 467947 902775	322920 322920 645840
17 24 002440	.086 AC 2SF .0860	2	PIORKOWSKI, MARK 70 HILLCREST AVE WATERBURY, CT 104 LESTER STREET	06705 2	171000 248000 419000	817050	817050 00	210097 210097 420194	187953 208903 396856	204263 204262 408525
17 25 002450	.057 AC 2SF .0570	2	SOLEDISPA, DANIEL ANTONIO VIMOS 106 LESTER ST WALLINGTON, NJ 106 LESTER STREET	07057 2	148500 395800 544300	1061385	1061385 00	174557 174556 349113	342529 369743 712272	265347 265346 530693
17 26 002460	.115 AC 2SF .1150	2	NOWICKI, ADOLF & ANNA 9 VANDERLINDE RD WAYNE, NJ 108 LESTER STREET	00597 07470 2	193500 228500 422000	822900	822900 00	208057 208056 416113	192844 213943 406787	205725 205725 411450
17 28 002470	.057 AC 2SF .0570	2	KOLNIEROWICZ, ZBIGNIEW & JOLANTA 112 LESTER ST WALLINGTON, NJ 112 LESTER STREET	07057 2	148500 386200 534700	1042665	1042665 00	186800 186800 373600	321165 347900 669065	260667 260666 521333
17 29 002480	.086 AC 2SF .0860	1	WALSKA, ZBIGNIEW & URSZULA 40 HATHAWAY STREET WALLINGTON, NJ 40 HATHAWAY STREET	07057 R2 2	75000 0 75000	146250	146250 00	31885 31884 63769	39366 43115 82481	36563 36562 73125
17 31 002490	.086 AC 2SF2G .0860	2	WALSKA, ZBIGNIEW & URSZULA 40 HATHAWAY STREET WALLINGTON, NJ 44 HATHAWAY STREET	07057 2	171000 311000 482000	939900	939900 00	205081 205080 410161	252820 276919 529739	234975 234975 469950
17 32 002500	.115 AC 2SF2G .1150	2	CAMARGO, ROBERT H ANDRES 46 HATHAWAY ST WALLINGTON, NJ 46 HATHAWAY STREET	07057 2	193500 353700 547200	1067040	1067040 00	203720 203720 407440	316120 343480 659600	266760 266760 533520

Block No. Lot No. Qualification Account No.	Land Dimensions Building Description Additional Lots Acreage	Prop. Class	Owner's Name Address City State Property Location	Billing Code Zip Code	Land Improvement Exemption Net Total	2025 Property Tax Special Dist	2025 Total Tax Deduction Net Tax	Amt.Billed 2025 1st Q 2nd Q Total	2nd Half 2025 3rd Q 4th Q Total	Preliminary 2026 Tax 1st Q 2nd Q Total
17 34 002510	.115 AC 2SF .1150	2	KONDRATOWICZ, WALDEMAR & MARIA 77 KOSSUTH ST WALLINGTON, NJ 52 HATHAWAY STREET	07057 2	193500 414400 607900	1185405	1185405 00 1185405	261877 261877 523754	315628 346023 661651	296352 296351 592703
17 36 002530	.115 AC 2SF .1150	2	CZEREPAK, GEORGE & SOPHIE 54 HATHAWAY ST WALLINGTON NJ 54 HATHAWAY STREET	07057 2	193500 319400 512900	1000155	1000155 00 1000155	209247 209246 418493	278009 303653 581662	250039 250039 500078
17 38 002530	.172 AC 2SB1SF .1720	2	RNE ASSOCIATES LLC 136 WALLINGTON AVENUE WALLINGTON, NJ 58 HATHAWAY STREET	07057 2	225000 428500 653500	1274325	1274325 00 1274325	316208 316208 632416	304617 337292 641909	318582 318581 637163
19 1 002540	1.700 AC 1SB 1.7000	4B	HAKIMI ASSOCIATES, L.L.C. 80 VAN WINKLE AVE WALLINGTON, NJ 80 VAN WINKLE AVENUE	07057 2	1275000 1630100 2905100	5664945	5664945 00 5664945	1390329 1390329 2780658	1369516 1514771 2884287	1416237 1416236 2832473
19 4 002550	0.57 AC 1SCB .5700	4A	PANTELEAKIS, PETER 2-27 SADDLE RIVER RD FAIRLAWN, NJ 5 MAIN AVENUE	07410 2	426000 746600 1172600	2286570	2286570 00 2286570	497397 497396 994793	616574 675203 1291777	571643 571642 1143285
20 1 002560	.108 AC 2SF2G .1080	4A	19 MAIN AVENUE LLC 19 MAIN AVENUE WALLINGTON, NJ 19 MAIN AVENUE	07057 2	304700 240000 544700	1062165	1062165 00 1062165	303625 303624 607249	213841 241075 454916	265542 265541 531083
20 3 002580	125X50C 2SF2G .1435	2	SIU, KAM L 23 MAIN AVE WALLINGTON, NJ 23 MAIN AVENUE	07057 2	198100 766100 964200	1880190	1880190 00 1880190	412287 412286 824573	503704 551913 1055617	470048 470047 940095
20 3.01 002580	.11 AC 2SCB .1100	2	KAWULA, ROBERT 120 JOHNSON AVE WALLINGTON, NJ 25 MAIN AVENUE	07057 2	189300 500300 689600	1344720	1344720 00 1344720	315698 315698 631396	339422 373902 713324	336180 336180 672360
20 6 002590	.072 AC 2SCB .0720	4A	DEMOTT, JOSEPH PO BOX 173 E RUTHERFORD, NJ 29 MAIN AVENUE	07073 2	203100 333000 536100	1045395	1045395 00 1045395	278372 278372 556744	230923 257728 488651	261349 261349 522698
20 7 002600	.108 AC 2SB2G .1080	2	IVANICKI, JOSEPH & SUSAN D. 33 MAIN AVE WALLINGTON, NJ 33 MAIN AVENUE	07057 2	180100 376600 556700	1085565 v1	1085565 -25000 1060565	285896 285896 571792	230469 258304 488773	265142 265141 530283
20 9 002610	.062 AC 1SF .0620	2	LIN, QING & JIE & RONG 99 VAN WINKLE AVENUE WALLINGTON, NJ 99 VAN WINKLE AVENUE	07057 2	134500 316600 451100	879645	879645 00 879645	185525 185524 371049	243021 265575 508596	219912 219911 439823
20 10 002620	.081 AC 1SF2G .0810	2	KONEY, RONALD & DEBORAH 10 ROBIN LN CEDAR GROVE, NJ 97 VAN WINKLE AVENUE	07009 2	167100 453200 620300	1209585	1209585 00 1209585	261452 261452 522904	327833 358848 686681	302397 302396 604793
20 12 002630	.086 AC 2SF2G .0860	2	KONEY, RONALD 10 ROBIN LANE CEDAR GROVE, NJ 93 VAN WINKLE AVENUE	07009 2	171000 387700 558700	1089465	1089465 00 1089465	214519 214518 429037	316247 344181 660428	272367 272366 544733
20 13 002640	.115 AC 2SF2G .1150	2	RAMOS, JAVIER 89 VAN WINKLE AVE WALLINGTON, NJ 89 VAN WINKLE AVENUE	07057 2	193500 372800 566300	1104285	1104285 00 1104285	260177 260176 520353	277809 306123 583932	276072 276071 552143

Block No. Lot No. Qualification Account No.	Land Dimensions Building Description Additional Lots Acreage	Prop. Class	Owner's Name Address City State Property Location	Billing Code Zip Code	Land Improvement Exemption Net Total	2025 Property Tax Special Dist	2025 Total Tax Deduction Net Tax	Amt.Billed 2025 1st Q 2nd Q Total	2nd Half 2025 3rd Q 4th Q Total	Preliminary 2026 Tax 1st Q 2nd Q Total
20 15 002650	.172 AC 2SF1G .1720	2	KEMPENSKI, STEPHEN & GAY SUSAN 83 VAN WINKLE AVE WALLINGTON, NJ 83 VAN WINKLE AVENUE	07057 2	225000 398000 623000	1214850	V1 1214850 -25000 1189850	250866 250865 501731	328485 359634 688119	297463 297462 594925
20 18 002660	.115 AC 2SF3G .1150	2	SAGUAY, LUIS LEONARDO 79 VAN WINKLE AVE WALLINGTON, NJ 79 VAN WINKLE AVENUE	07057 2	193500 378600 572100	1115595	1115595 00 1115595	227442 227442 454884	316053 344658 660711	278899 278899 557798
20 20 002670	.172 AC 1SF1G .1720	2	LYSZCZARCZYK, DARIUSZ M & DOROTA 28 MERCER STREET WALLINGTON, NJ 28 MERCER STREET	07057 R2 2	225000 165000 390000	760500	760500 00 760500	185695 185694 371389	184806 204305 389111	190125 190125 380250
20 23 002675	.074 AC 2SF1CG .0740	2	LUKASZCZYK, MARIA 32 MERCER ST WALLINGTON, NJ 32 MERCER STREET	07057 2	161900 378200 540100	1053195	S1 1053195 -25000 1028195	226549 226548 453097	274047 301051 575098	257049 257049 514098
20 25 002680	.098 AC 2SF .0980	2	NEJMAN, EUGENIA 34 MERCER ST WALLINGTON, NJ 34 MERCER STREET	07057 2	180100 306200 486300	948285	948285 00 948285	232119 232118 464237	229867 254181 484048	237072 237071 474143
20 26 002690	.115 AC 2SF1SS .1150	2	SKRZYPACZ, MARY 81 ALDEN ST WALLINGTON, NJ 38 MERCER STREET	07057 2	193500 240500 434000	846300	846300 00 846300	171411 171410 342821	240890 262589 503479	211575 211575 423150
20 28 002700	.086 AC 2SF .0860	2	BARNA, TEREZIA 82 ANDERSON AVE WALLINGTON, NJ 82 ANDERSON AVENUE	07057 2	171000 99600 270600	527670	S1 527670 -25000 502670	124009 124008 248017	120562 134091 254653	125668 125667 251335
20 29 002710	.086 AC 2SF2G .0860	2	BRANICK, JOSEPH J., LYNDIA M. & JOHN 86 ANDERSON AVE WALLINGTON, NJ 86 ANDERSON AVENUE	00660 07057 2	171000 388700 559700	1091415	1091415 00 1091415	178978 178978 357956	352737 380722 733459	272854 272854 545708
20 31 002720	.086 AC 2SF .0860	2	CLOUDEN, SERETSE 88 ANDERSON AVENUE WALLINGTON, NJ 88 ANDERSON AVENUE	07057 2	171000 228700 399700	779415	779415 00 779415	179233 179233 358466	200482 220467 420949	194854 194854 389708
20 33 002722	.086 AC 2SF .0860	2	CAREY, MARZENA & BAJEK, R % KALITA 90 ANDERSON AVE WALLINGTON, NJ 90 ANDERSON AVENUE	07057 2	171000 392900 563900	1099605	1099605 00 1099605	248273 248273 496546	287432 315627 603059	274902 274901 549803
20 34 002730	.057 AC 1SF .0570	2	SHIMON PROPERTIES LLC 94 ANDERSON AVE WALLINGTON, NJ 94 ANDERSON AVENUE	07057 2	148500 210900 359400	700830	700830 00 700830	152450 152450 304900	188980 206950 395930	175208 175207 350415
20 35 002740	.057 AC 2SF .0570	2	FURMANEK, RONALD & VOGT, ANDREE 96 ANDERSON AVENUE WALLINGTON, NJ 96 ANDERSON AVENUE	07057 2	148500 193100 341600	666120	666120 00 666120	137401 137400 274801	187120 204199 391319	166530 166530 333060
20 36 002750	.115 AC 2SF1G .1150	2	KONEY, JOHN G. 98 ANDERSON AVE WALLINGTON, NJ 98 ANDERSON AVENUE	07057 2	193500 127000 320500	624975	624975 00 624975	167500 167499 334999	136976 153000 289976	156244 156244 312488
20 38 002760	.093 AC 2SF3G .0930	2	SALKO, NANCY 102 ANDERSON AVE WALLINGTON, NJ 102 ANDERSON AVENUE	07057 R2 2	167600 439800 607400	1184430	1184430 00 1184430	259327 259326 518653	317704 348073 665777	296108 296107 592215

6468300

12613185

00

75000

12538185

5482497

7055688

6269096

Block No. Lot No. Qualification Account No.	Land Dimensions Building Description Additional Lots Acreage	Prop. Class	Owner's Name Address City State Property Location	Billing Code Zip Code	Land Improvement Exemption Net Total	2025 Property Tax Special Dist	2025 Total Tax Deduction Net Tax	Amt.Billed 2025 1st Q 2nd Q Total	2nd Half 2025 3rd Q 4th Q Total	Preliminary 2026 Tax 1st Q 2nd Q Total
21 1 002770	.184 AC 2SF4G .1840	4A	WHITOSKY, LENA 37 MAIN AVE WALLINGTON, NJ 37 MAIN AVENUE	07057 2	400200 344500 744700	1452165	1452165 00 1452165	253885 253885 507770	453580 490815 944395	363042 363041 726083
21 3 002780	.129 AC 2SF .1290	4A	FROMKIN, DAVID TRSTE & ROGER&CAROL 45 MAIN AVE WALLINGTON, NJ 43-45 MAIN AVENUE	07057 2	340600 426400 767000	1495650	1495650 V1 -25000 1470650	392433 392432 784865	323718 362067 685785	367663 367662 735325
21 4 002790	.108 AC 2SF2G .1080	2	FERRARI II, VITTORI GEOVANI ETAL 47 MAIN AVE WALLINGTON, NJ 47 MAIN AVENUE	07057 2	179900 467400 647300	1262235	1262235 00 1262235	271995 271995 543990	342940 375305 718245	315559 315559 631118
21 5 002800	.108 AC 2SF2G .1080	2	NIEBERGAL, CHRISTINE 51 MAIN AVE WALLINGTON, NJ 51 MAIN AVENUE	07507 2	189300 374600 563900	1099605	1099605 00 1099605	223786 223786 447572	311919 340114 652033	274902 274901 549803
21 6 002810	.124 AC 2SF .1240	2	4W REAL ESTATE HOLDINGS LLC PO BOX 463 GARFIELD, NJ 93-95 ANDERSON AVENUE	07026 R2 2	198500 329500 528000	1029600	1029600 00 1029600	226507 226506 453013	275094 301493 576587	257400 257400 514800
21 8 002820	.057 AC 1SF .0570	2	BADAWY, EATIDAL ABDELMAKSOU 91 ANDERSON AVE WALLINGTON, NJ 91 ANDERSON AVENUE	07057 2	148500 346600 495100	965445	965445 00 965445	200914 200914 401828	269431 294186 563617	241362 241361 482723
21 9 002830	.057 AC 2SF .0570	2	MONTROYA, SANDRA ROJAS 89 ANDERSON AVE WALLINGTON, NJ 89 ANDERSON AVENUE	07057 2	148500 350100 498600	972270	972270 00 972270	196280 196279 392559	277391 302320 579711	243068 243067 486135
21 10 002840	.057 AC 2SF .0570	2	HANLEY, MARYANNE 87 ANDERSON AVE WALLINGTON, NJ 87 ANDERSON AVENUE	07057 2	148500 103200 251700	490815	490815 00 490815	123797 123796 247593	115319 127903 243222	122704 122704 245408
21 11 002850	.057 AC 2SF .0570	2	FX-7 ASSOCIATES LLC 125 HAUL RD WAYNE, NJ 85 ANDERSON AVENUE	07470 2	148500 178500 327000	637650	637650 00 637650	164354 164353 328707	146297 162646 308943	159413 159412 318825
21 12 002860	.057 AC 2SF .0570	2	BOJORQUE, SANDRA 83 ANDERSON AVE WALLINGTON, NJ 83 ANDERSON AVENUE	07057 2	148500 259400 407900	795405	795405 00 795405	154661 154660 309321	232845 253239 486084	198852 198851 397703
21 13 002870	.062 AC 2SF .0620	2	ZYLA, MIECZYSLAW & WIESLAWA 81 ANDERSON AVE WALLINGTON, NJ 81 ANDERSON AVENUE	01175 07057 R2 2	152100 341100 493200	961740	961740 00 961740	180423 180423 360846	288117 312777 600894	240435 240435 480870
21 14 002880	.110 AC 2SF2G .1100	2	TUREK, ANTONI 46 MERCER ST WALLINGTON, NJ 42 MERCER STREET	00660 07057 2	189900 531600 721500	1406925	1406925 00 1406925	310767 310766 621533	374659 410733 785392	351732 351731 703463
21 16 002890	.057 AC 2SF .0570	2	TUREK, ANTONI & WANDA 46 MERCER ST WALLINGTON, NJ 46 MERCER STREET	06943 07057 2	148500 77100 225600	439920	439920 00 439920	103986 103985 207971	110335 121614 231949	109980 109980 219960
21 17 002900	.057 AC 2SF .0570	1	TUREK, ANTONI & WANDA 46 MERCER ST WALLINGTON, NJ 48 MERCER STREET	07057 2	45000 0 45000	87750	87750 00 87750	28739 28738 57477	14012 16261 30273	21938 21937 43875

Block No. Lot No. Qualification Account No.	Land Dimensions Building Description Additional Lots Acreage	Prop. Class	Owner's Name Address City State Property Location	Billing Code Zip Code	Land Improvement Exemption Net Total	2025 Property Tax Special Dist	2025 Total Tax Deduction Net Tax	Amt.Billed 2025 1st Q 2nd Q Total	2nd Half 2025 3rd Q 4th Q Total	Preliminary 2026 Tax 1st Q 2nd Q Total
21 20 002910	.138 AC 3SF .1380	2	KOZIEL, WOJCIECH 72 MAPLE AVE WALLINGTON, NJ 72 MAPLE AVENUE	07057 2	206100 686900 893000	1741350	1741350 00 1741350	421809 421809 843618	426541 471191 897732	435338 435337 870675
21 21 002920	.092 AC 2SF .0920	2	MEHLMANN, MARTA & TINO 127 DONALDSON AVENUE RUTHERFORD, NJ 76 MAPLE AVENUE	07070 2	175500 350400 525900	1025505	1025505 00 1025505	197684 197683 395367	301922 328216 630138	256377 256376 512753
21 22 002930	.086 AC 1SF2G .0860	2	KOSCIELNIAK, PAULINA TRSTE 109 SUMMIT AVE WALDWICK, NJ 78 MAPLE AVENUE	07463 2	171000 394700 565700	1103115	1103115 00 1103115	229823 229822 459645	307593 335877 643470	275779 275779 551558
21 24 002940	.143 AC 2SF2G .1430	2	LANDOLFI, MICHAEL & HAGIT 112 HOME AVE RUTHERFORD, NJ 82-84 MAPLE AVENUE	07070 2	209300 507100 716400	1396980	1396980 00 1396980	265023 265023 530046	415557 451377 866934	349245 349245 698490
21 26 002950	.077 AC 2SF2G .0770	2	MILER, WIESLAW & WIESLAWA 9 IRIS LN WALLINGTON, NJ 86 MAPLE AVENUE	07057 2	163500 279400 442900	863655	863655 00 863655	204571 204570 409141	216185 238329 454514	215914 215914 431828
21 28 002960	.077 AC 1SF2G .0770	2	BEDNARZ, EDWARD & JOANNA 90 MAPLE AVE WALLINGTON, NJ 90 MAPLE AVENUE	07057 2	163500 340500 504000	982800	982800 00 982800	210097 210097 420194	268703 293903 562606	245700 245700 491400
21 29 002970	.077 AC 2SF1G .0770	2	TIMEO CAMACHO, YOHANNY M ETAL 92 MAPLE AVE WALLINGTON, NJ 92 MAPLE AVENUE	07057 2	163500 427400 590900	1152255	1152255 00 1152255	226592 226592 453184	334763 364308 699071	288064 288064 576128
21 30 002980	.106 AC 2SB .1060	2	STUDZINSKI, WALDEMAR 630 FIFTH ST CARLSTADT, NJ 94 MAPLE AVENUE	07072 2	177200 324000 501200	977340	977340 00 977340	216134 216133 432267	260007 285066 545073	244335 244335 488670
21 30.01	.102 AC .1020	2	GORNY, KAROLINA ETAL/TRSTES 59-00 60TH ST #1 MASPETH, NJ 96 MAPLE AVENUE	11378 R2 2	220900 680900 901800	1758510	1758510 00 1758510	390945 390945 781890	465765 510855 976620	439628 439627 879255
21 33 002990	.069 AC 2SS .0690	4A	TUREK, ANTONI 46 MERCER STREET WALLINGTON, NJ 35 MAIN AVENUE	07057 2	195000 698500 893500	1742325	1742325 00 1742325	438049 438049 876098	410776 455451 866227	435582 435581 871163
21 35 003000	.106 AC 1SF1G .1060	2	KAMAL, SHEIKH & TAMARA 99 ANDERSON AVE WALLINGTON NJ 99 ANDERSON AVENUE	07057 2	179000 50300 229300	447135	447135 00 447135	134255 134254 268509	83581 95045 178626	111784 111784 223568
22 1 003010	.115 AC 2SF .1150	4A	GALECKI, PIOTR & ALEKSANDRA 53 MAIN AVE WALLINGTON, NJ 53 MAIN AVENUE	07057 2	325000 82400 407400	794430	794430 00 794430	281433 281433 562866	105597 125967 231564	198608 198607 397215
22 2 003020	.057 AC 2SF .0570	2	CERDAS, LEONEL & XINA 55 MAIN AVE WALLINGTON, NJ 55 MAIN AVENUE	07057 2	146200 174700 320900	625755	625755 00 625755	146669 146668 293337	158187 174231 332418	156439 156439 312878
22 3 003030	.057 AC 2SF .0570	2	SMITH, ANNETTE M. 57 MAIN AVENUE WALLINGTON, NJ 57 MAIN AVENUE	07057 2	146200 150600 296800	578760	578760 00 578760	129323 129323 258646	152637 167477 320114	144690 144690 289380

7789700

15189915

00

00

15189915

6984808

8205107

7594961

Block No. Lot No. Qualification Account No.	Land Dimensions Building Description Additional Lots Acreage	Prop. Class	Owner's Name Address City State Property Location	Billing Code Zip Code	Land Improvement Exemption Net Total	2025 Property Tax Special Dist	2025 Total Tax Deduction Net Tax	Amt.Billed 2025 1st Q 2nd Q Total	2nd Half 2025 3rd Q 4th Q Total	Preliminary 2026 Tax 1st Q 2nd Q Total
22 4 003040	.057 AC 2SF .0570	2	MANCINO, CORINNE V 59 MAIN AVE WALLINGTON, NJ 59 MAIN AVENUE	07057 2	146200 161900 308100	600795	600795 00 600795	157042 157041 314083	135654 151058 286712	150199 150199 300398
22 5 003050	.057 AC 2SF1G .0570	2	PERZEL, EDWARD N. & JEAN E. 61 MAIN AVE WALLINGTON, NJ 61 MAIN AVENUE	07057 2	146200 146100 292300	569985	569985 -50000 519985	131193 131192 262385	121493 136107 257600	129997 129996 259993
22 6 003060	.057 AC 2SF2G .0570	2	SALIMAN, SHELDON 63 MAIN AVE WALLINGTON, NJ 63 MAIN AVENUE	01175 07057 2	146200 108000 254200	495690	495690 00 495690	139526 139526 279052	101964 114674 216638	123923 123922 247845
22 7 003070	.115 AC 2SF2G .1150	2	DUBIS, KIMBERLY O & CHRISTOPHER 65-67 MAIN AVE WALLINGTON, NJ 65-67 MAIN AVENUE	07057 2	194400 346500 540900	1054755	1054755 00 1054755	258136 258136 516272	255719 282764 538483	263689 263689 527378
22 9 003080	.115 AC 2SFG2 .1150	2	KORDYS, ALFREDA 95 MAPLE AVE WALLINGTON, NJ 95 MAPLE AVENUE	07057 R2 2	183800 515600 699400	1363830	1363830 00 1363830	333468 333468 666936	330962 365932 696894	340958 340957 681915
22 11 003090	.115 AC 2SB1G .1150	2	SERMANO, OSWALDO 91 MAPLE AVE WALLINGTON, NJ 91 MAPLE AVENUE	07057 2	183800 473900 657700	1282515	1282515 00 1282515	246658 246657 493315	378158 411042 789200	320629 320629 641258
22 13.01 003100	.086 AC 2SF .0860	2	LAZO, WILLIAM & ESPINOZA, LUIS 83 MAPLE AVE WALLINGTON, NJ 83 MAPLE AVENUE	07057 2	171000 395700 566700	1105065	1105065 00 1105065	210522 210522 421044	327843 356178 684021	276267 276266 552533
22 13.02 003091	.086 AC 2SF .0860	2	TROLLER, EUGENE & DOLORES 87 MAPLE AVE WALLINGTON, NJ 87 MAPLE AVENUE	01175 07057 2	162500 455600 618100	1205295	1205295 -50000 1155295	251121 251121 502242	311074 341979 653053	288824 288824 577648
22 16 003110	.115 AC 1SF .1150	2	SAAD, GUIRGUIS A 81 MAPLE AVE WALLINGTON, NJ 81 MAPLE AVENUE	07057 2	183800 227500 411300	802035	802035 00 802035	153045 153045 306090	237690 258255 495945	200509 200509 401018
22 18 003120	.115 AC 2SF1G .1150	4A	JAKUBIEC, ALLEN & JOZEFA EWA 77 MAPLE AVE WALLINGTON, NJ 77 MAPLE AVENUE	07057 2	215000 288700 503700	982215	982215 00 982215	276332 276331 552663	202184 227368 429552	245554 245554 491108
22 20 003130	.115 AC 2SBF .1150	2	OZGA, JAN 58 MERCER ST WALLINGTON, NJ 58 MERCER STREET	07057 R2 2	183800 519800 703600	1372020	1372020 00 1372020	265874 265873 531747	402547 437726 840273	343005 343005 686010
22 22 003140	.115 AC 2SF2G .1150	2	COX, ANDREW 64 MERCER ST WALLINGTON, NJ 64 MERCER STREET	01175 07057 2	183800 439600 623400	1215630	1215630 00 1215630	224721 224721 449442	367509 398679 766188	303908 303907 607815
22 24 003150	.115 AC 3SB2G .1150	2	NIERADKA, TERESA (ZALESKI) 68 MERCER STREET WALLINGTON, NJ 68 MERCER STREET	07057 2	193500 598900 792400	1545180	1545180 -25000 1520180	332660 332660 665320	407620 447240 854860	380045 380045 760090
22 26 003160	.115 AC 2SF .1150	2	GARAY, RAFAEL F 72 MERCER ST WALLINGTON, NJ 72 MERCER STREET	07057 2	193500 275700 469200	914940	914940 00 914940	209247 209246 418493	236494 259953 496447	228735 228735 457470

7441000

14509950

00

125000

14384950

6379084

8005866

7192479

Block No. Lot No. Qualification Account No.	Land Dimensions Building Description Additional Lots Acreage	Prop. Class	Owner's Name Address City State Property Location	Billing Code Zip Code	Land Improvement Exemption Net Total	2025 Property Tax Special Dist	2025 Total Tax Deduction Net Tax	Amt.Billed 2025 1st Q 2nd Q Total	2nd Half 2025 3rd Q 4th Q Total	Preliminary 2026 Tax 1st Q 2nd Q Total
22 28 003170	.086 AC 2SF1G .0860	2	NIEMIEC, JOSEPH & DANUTA 94 HAYWARD PL WALLINGTON NJ 94 HAYWARD PLACE	01175 07057 R2 2	162500 431000 593500	1157325	1157325 00	260177 260176	303649 333323	289332 289331
22 30 003180	.086 AC 2SF .0860	2	TENDERENDA, GREGORY & EVA 98 HAYWARD PL WALLINGTON, NJ 98 HAYWARD PLACE	07057 R2 2	162500 495700 658200	1283490	1283490 00	275992 275991	349299 382208	320873 320872
22 31 003190	.086 AC 2SF2G .0860	2	CEREMUGA, KRISTYNA 100 HAYWARD PL WALLINGTON, NJ 100 HAYWARD PLACE	00660 07057 2	171000 398100 569100	1109745	1109745 00	249889 249888	290757 319211	277437 277436
22 32 003200	.086 AC 2SF2G .0860	2	104 HAYWARD LLC 123 TOWN SQUARE PL #313 JERSEY CITY, NJ 104 HAYWARD PLACE	07310 2	162500 215400 377900	736905	736905 00	195133 195132	163873 182767	184227 184226
22 34 003210	.157 AC 2SF .1570	4A	SZWARC, FRANK & IWONA 108-110 HAYWARD PL WALLINGTON, NJ 106-110 HAYWARD PLACE	07057 R2 2	240900 812700 1053600	2054520	2054520 00	478266 478266	522654 575334	513630 513630
22 37 003220	.072 AC 2SF .0720	2	FAMILY S III REALTY LLC 315 HAYWOOD DR PARAMUS, NJ 112 HAYWARD PLACE	07652 2	152200 304200 456400	889980	889980 00	191732 191731	241849 264668	222495 222495
22 38 003230	.057 AC 2SF .0570	2	PATRZEBA, LOUIS GEORGE & MARY J 114 HAYWARD PL WALLINGTON, NJ 114 HAYWARD PLACE	07057 2	148500 385400 533900	1041105 v1	1041105 -25000	173068 173068	321637 348332	254027 254026
22 39 003240	.057 AC 2SF .0570	2	JACOBY, SUSAN M & PATRZEBA, MARY 116 HAYWARD PLACE WALLINGTON, NJ 116 HAYWARD PLACE	02640 07057 2	141100 169200 310300	605085	605085 00	117505 117504	177281 192795	151272 151271
23 1 003250	.116 AC 2SF2G .1160	2	KOLNIEROWICZ, DAMIAN 69 MAIN AVE WALLINGTON, NJ 69 MAIN AVENUE	07057 2	174200 404700 578900	1128855	1128855 00	255330 255330	294625 323570	282214 282214
23 3 003260	.080 AC 2SF2G .0800	2	TIPACTI, SANTIAGO 73 MAIN AVENUE WALLINGTON, NJ 73 MAIN AVENUE	07057 2	167100 394900 562000	1095900	1095900 00	341971 341970	191930 220029	273975 273975
23 4 003270	.064 AC 2SF .0640	4A	MILEWSKI, GRZEGORZ & ZOFIA 28 RIVERVIEW DRIVE MONTCLAIR, NJ 75 MAIN AVENUE	07042 2	178000 235400 413400	806130	806130 00	297588 297587	95143 115812	201533 201532
23 5 003280	.109 AC 2SF2G .1090	2	77 MAIN AVENUE LLC 21 STEIN AVENUE WALLINGTON, NJ 77 MAIN AVENUE	07057 2	179500 579800 759300	1480635	1480635 00	324966 324965	396370 434334	370159 370159
23 7 003290	.113 AC 1SCB .1130	4A	92 BROADWAY, LLC 4459 AMBOY RD, STE 4, 2FL STATEN ISLAND, NY 81 MAIN AVENUE	10312 2	318600 298000 616600	1202370	1202370 00	369859 369859	215911 246741	300593 300592
23 9 003300	.086 AC 2SF .0860	2	KATSTRA, JON 45 BLAU RD HACKETTSTOWN, NJ 117 HAYWARD PLACE	07840 2	162500 275000 437500	853125	853125 00	176172 176172	239453 261328	213282 213281

7920600

15445170

00

25000

15420170

7415287

8004883

7710089

Block No. Lot No. Qualification Account No.	Land Dimensions Building Description Additional Lots Acreage	Prop. Class	Owner's Name Address City State Property Location	Billing Code Zip Code	Land Improvement Exemption Net Total	2025 Property Tax Special Dist	2025 Total Tax Deduction Net Tax	Amt.Billed 2025 1st Q 2nd Q Total	2nd Half 2025 3rd Q 4th Q Total	Preliminary 2026 Tax 1st Q 2nd Q Total
23 11 003310	.086 AC 2SF1G .0860	2	KOWALSKI, E & S & KOWALSKI, C & W 113 HAYWARD PL WALLINGTON, NJ 113 HAYWARD PLACE	07057 2	162500 259200 421700	822315	822315 00	162398 162398 324796	238217 259302 497519	205579 205579 411158
23 12 003320	.086 AC 1SF .0860	4A	JIM JOHN KEN PROPERTIES 190 MAIN AVENUE WALLINGTON, NJ 109 HAYWARD PLACE	07057 R2 2	171000 42100 213100	415545	415545 00	93273 93272 186545	109173 119827 229000	103887 103886 207773
23 14 003330	.143 AC 2SF2G .1430	2	OLDAKOWSKI, ADAM & MARTA 105 HAYWARD PLACE WALLINGTON, NJ 105 HAYWARD PLACE	07057 2	198800 386400 585200	1141140	1141140 00	229228 229227 458455	326713 355972 682685	285285 285285 570570
23 16 003340	.086 AC 2SBF .0860	2	TUNIEWICZ, MACIEJ 103 HAYWARD PL WALLINGTON, NJ 103 HAYWARD PLACE	07057 2	171000 211100 382100	745095	745095 00	156872 156871 313743	206124 225228 431352	186274 186274 372548
23 18 003350	.086 AC 2SF .0860	2	COY, ERIKA 99 HAYWARD PL WALLINGTON, NJ 99 HAYWARD PLACE	07057 2	171000 368100 539100	1051245	1051245 00	232119 232118 464237	280027 306981 587008	262812 262811 525623
23 19 003360	.115 AC 2SF2G .1150	2	DUBIS III, WALTER E & KRISTYNA 97 HAYWARD PL WALLINGTON, NJ 97 HAYWARD PLACE	07057 R2 2	183800 392700 576500	1124175	1124175 00	225572 225571 451143	322104 350928 673032	281044 281044 562088
23 21 003370	.115 AC 2SF .1150	2	DABROWSKI, ELIGIUSZ & BOZENA 74 MERCER ST WALLINGTON, NJ 74 MERCER STREET	07057 2	193500 524100 717600	1399320	1399320 00	311022 311021 622043	370699 406578 777277	349830 349830 699660
23 23 003380	.115 AC 2SF .1150	2	KUDUK, JOSEPH & EVA & KUDUK, JOHN 78 MERCER ST WALLINGTON, NJ 78 MERCER STREET	07057 2	193500 326000 519500	1013025	1013025 00	221576 221575 443151	271950 297924 569874	253257 253256 506513
23 25 003390	.115 AC 2SF2G .1150	2	MOAT, BARBARA 120 HIGHVIEW DR WOODLAND PARK, NJ 84 MERCER STREET	07424 2	228700 209300 438000	854100	854100 00	209077 209076 418153	207024 228923 435947	213525 213525 427050
23 27 003400	.115 AC 2SF .1150	4A	BANAS, ZENON & GRAZYNA 88 MERCER STREET WALLINGTON, NJ 88 MERCER STREET	07057 2	292500 224700 517200	1008540	1008540 00	263238 263237 526475	228103 253962 482065	252135 252135 504270
23 29 003410	.115 AC 2SF .1150	4A	JIM JOHN KEN PROPERTIES 190 MAIN AVENUE WALLINGTON, NJ 94-96 WALLINGTON AVENUE	07057 2	292500 14800 307300	599235	599235 00	156446 156446 312892	135489 150854 286343	149809 149809 299618
23 31 003420	.057 AC 2SF .0570	2	KRASS, SAMY & VIOLETTE OLFAT 98 WALLINGTON AVE WALLINGTON, NJ 98 WALLINGTON AVENUE	07057 2	186000 116500 302500	589875	589875 00	140037 140036 280073	147339 162463 309802	147469 147469 294938
23 32 003430	.057 AC 2SF .0570	2	BREWSTER, GEORGE W. & CARMEN D. 122 GROVE STREET LODI, NJ 100 WALLINGTON AVENUE	01003 07644 2	195800 322500 518300	1010685	1010685 00	208397 208396 416793	283989 309903 593892	252672 252671 505343
23 33 003440	.057 AC 1SF .0570	2	REMACHE, XAVIER VIMOS ETALS 102 WALLINGTON AVE WALLINGTON, NJ 102 WALLINGTON AVENUE	07057 2	195800 136700 332500	648375	648375 00	125582 125582 251164	190293 206918 397211	162094 162094 324188

6370600

12422670

00

00

12422670

5469663

6953007

6211340

Block No. Lot No. Qualification Account No.	Land Dimensions Building Description Additional Lots Acreage	Prop. Class	Owner's Name Address City State Property Location	Billing Code Zip Code	Land Improvement Exemption Net Total	2025 Property Tax Special Dist	2025 Total Tax Deduction Net Tax	Amt.Billed 2025 1st Q 2nd Q Total	2nd Half 2025 3rd Q 4th Q Total	Preliminary 2026 Tax 1st Q 2nd Q Total
23 34 003450	.057 AC 1SF .0570	2	JOSE TAVAREZ ENTERPRISES LLC 104 WALLINGTON AVENUE WALLINGTON, NJ 104 WALLINGTON AVENUE	07057 2	186000 124800 310800	606060	606060 00 606060	111468 111468 222936	183792 199332 383124	151515 151515 303030
23 35 003460	.115 AC 2SF1G .1150	4A	JIM JOHN KEN PROPERTIES 190 MAIN AVENUE WALLINGTON, NJ 108 WALLINGTON AVENUE	07057 2	325000 216200 541200	1055340	1055340 00 1055340	386864 386864 773728	127276 154336 281612	263835 263835 527670
23 37 003470	.057 AC 2SF .0570	4A	BOGUSH, KENNETH, JAMES & JOHN JR 190 MAIN AVE WALLINGTON, NJ 110 WALLINGTON AVENUE	07057 2	162500 251800 414300	807885	807885 00 807885	266979 266978 533957	126607 147321 273928	201972 201971 403943
23 38 003480	.172 AC 1SS .1720	4A	JIM JOHN KEN PROPERTIES 190 MAIN AVENUE WALLINGTON, NJ 116 WALLINGTON AVENUE	07057 2	487500 352300 839800	1637610	1637610 00 1637610	366458 366458 732916	431352 473342 904694	409403 409402 818805
23 41 003490	.057 AC 2SF .0570	4C	THE LITTLE NEIGHBORHOOD INC. 34 ELIZABETH LANE WOODLAND PARK, NJ 118 WALLINGTON AVENUE	07424 2	162500 651400 813900	1587105	1587105 00 1587105	330748 330747 661495	442458 483152 925610	396777 396776 793553
24 1.01 003500	.082 AC 1SCB .0820	4A	RADKO, EDWARD 125 WALLINGTON AVE WALLINGTON, NJ 125 WALLINGTON AVENUE	07057 2	232400 316100 548500	1069575	1069575 00 1069575	322925 322925 645850	198150 225575 423725	267394 267394 534788
24 1.02 003505	.094 AC PAVING .0940	4A	93 MAIN AVE LLC 150 ANDERSON AVE WALLINGTON, NJ 89 MAIN AVENUE	07057 2	262100 8900 271000	528450	528450 00 528450	159932 159932 319864	97518 111068 208586	132113 132112 264225
24 5 003510	.195 AC 1SCB .1950	4A	93 MAIN AVE LLC 150 ANDERSON AVE WALLINGTON, NJ 93 MAIN AVENUE	07057 2	417500 342700 760200	1482390	1482390 00 1482390	570943 570943 1141886	151247 189257 340504	370598 370597 741195
24 9 003520	.057 AC 2SF .0570	2	121 WALLINGTON AVENUE LLC 121 WALLINGTON AVE WALLINGTON, NJ 121 WALLINGTON AVENUE	07057 2	186000 469200 655200	1277640	1277640 00 1277640	217154 217154 434308	405286 438046 843332	319410 319410 638820
24 10 003530	.057 AC 1SF .0570	2	MANNUZZA, RHONDA L. 119 WALLINGTON AVE WALLINGTON, NJ 119 WALLINGTON AVENUE	07057 2	195800 139600 335400	654030	654030 00 654030	129408 129408 258816	189222 205992 395214	163508 163507 327015
24 11 003540	.115 AC 2SF2G .1150	2	GROSSMAN, STEVE & SIMONE, MICHAEL 115 WALLINGTON AVE WALLINGTON, NJ 115 WALLINGTON AVENUE	07057 2	240800 550100 790900	1542255	1542255 00 1542255	311022 311021 622043	440334 479878 920212	385564 385564 771128
24 13 003550	.115 AC 2SF .1150	2	KRUPA, JAN 113 WALLINGTON AVE WALLINGTON, NJ 113 WALLINGTON AVENUE	07057 2	217300 175200 392500	765375	765375 00 765375	174472 174471 348943	198404 218028 416432	191344 191344 382688
24 15 003560	.057 AC 2SF .0570	4A	STOLARZ, STUART 41 GERANIUM PL WALLINGTON, NJ 109 WALLINGTON AVENUE	07057 2	162500 297800 460300	897585	897585 00 897585	225062 225061 450123	212224 235238 447462	224397 224396 448793
24 16 003570	.057 AC 1SF .0570	2	BRASZAK, ANDRZEJ S & JANINA 107 WALLINGTON AVENUE WALLINGTON, NJ 107 WALLINGTON AVENUE	07057 2	186000 128000 314000	612300	612300 00 612300	127283 127282 254565	171018 186717 357735	153075 153075 306150

7448000

14523600

00

00

14523600

7401430

7122170

7261803

Block No. Lot No. Qualification Account No.	Land Dimensions Building Description Additional Lots Acreage	Prop. Class	Owner's Name Address City State Property Location	Billing Code Zip Code	Land Improvement Exemption Net Total	2025 Property Tax Special Dist	2025 Total Tax Deduction Net Tax	Amt.Billed 2025 1st Q 2nd Q Total	2nd Half 2025 3rd Q 4th Q Total	Preliminary 2026 Tax 1st Q 2nd Q Total
24 17 003580	.115 AC 2SF3G .1150	2	PUZIOS PROPERTIES LLC 28 STEIN AVENUE WALLINGTON, NJ 103 WALLINGTON AVENUE	07057 2	240800 367500 608300	1186185	1186185 00 1186185	265704 265703 531407	312182 342596 654778	296547 296546 593093
24 19 003590	.115 AC 2SF1G .1150	2	DUMA, JANUSZ & BEATA 99 WALLINGTON AVE WALLINGTON, NJ 99 WALLINGTON AVENUE	07057 2	240800 355400 596200	1162590	1162590 00 1162590	236625 236624 473249	329766 359575 689341	290648 290647 581295
24 21 003600	.086 AC 1SF1G .0860	2	ZAPOTOCZNY, ZBIGNIEW ETAL 97 WALLINGTON AVENUE WALLINGTON, NJ 97 WALLINGTON AVENUE	07057 2	207300 226500 433800	845910	845910 00 845910	163674 163673 327347	248437 270126 518563	211478 211477 422955
24 23 003610	.086 AC 2SF2G .0860	4A	PELCHER, RICHARD 93 WALLINGTON AVE WALLINGTON, NJ 93 WALLINGTON AVENUE	07057 2	243800 256400 500200	975390	975390 00 975390	277097 277096 554193	198094 223103 421197	243848 243847 487695
24 24 003620	.057 AC 2SF .0570	4A	90 MERCER LLC 90 MERCER ST WALLINGTON, NJ 90 MERCER STREET	07057 2	162500 604600 767100	1495845	1495845 00 1495845	382613 382612 765225	346133 384487 730620	373962 373961 747923
24 25 003630	.057 AC 2SF .0570	2	NELSON, AHAN & CARMELA 92 MERCER ST WALLINGTON, NJ 92 MERCER STREET	00597 07057-1144 2	186000 339800 525800	1025310	1025310 00 1025310	206526 206526 413052	292984 319274 612258	256328 256327 512655
24 26 003640	.115 AC 2SF .1150	2	LENDERBORD-PEREZ, MABEL ALEXANDRA 96 MERCER ST WALLINGTON, NJ 96 MERCER STREET	07057 2	228700 444800 673500	1313325	1313325 00 1313325	250314 250313 500627	389512 423186 812698	328332 328331 656663
24 28 003650	.057 AC 2SF .0570	2	EKLADIOUS, G. & KARAS, M& KLADIOUS, M 98 MERCER STREET WALLINGTON, NJ 98 MERCER STREET	07057 2	141100 151700 292800	570960	570960 00 570960	118695 118695 237390	159465 174105 333570	142740 142740 285480
24 29 003660	.057 AC 2SF .0570	2	BEYDA, JUDITH MARY 100 MERCER ST WALLINGTON NJ 100 MERCER STREET	07057 2	148500 316800 465300	907335	907335 00 907335	206611 206611 413222	235424 258689 494113	226834 226834 453668
24 30 003670	.115 AC 2SF .1150	2	RZEPECKI, STANLEY 51 JOHNSON AVE WALLINGTON, NJ 104 MERCER STREET	07057 2	193500 368700 562200	1096290	1096290 00 1096290	296908 296907 593815	237183 265292 502475	274073 274072 548145
24 32 003680	.086 AC 2SF .0860	2	KAPUSTA, MACIEJ 92 HALSTEAD AVE WALLINGTON, NJ 92 HALSTEAD AVENUE	07057 2	180500 415700 596200	1162590 v1	1162590 -25000 1137590	230800 230800 461600	323090 352900 675990	284398 284397 568795
24 33 003690	.086 AC 2SF .0860	2	NOWAK, PIOTR H 515 FARNHAM AVE LODI, NJ 96 HALSTEAD AVENUE	07644 2	171000 395700 566700	1105065	1105065 00 1105065	282794 282793 565587	255572 283906 539478	276267 276266 552533
24 35 003700	.086 AC 2SF .0860	2	PLEWA, ANNA MARIA & KONRAD 98 HALSTEAD AVE WALLINGTON, NJ 98 HALSTEAD AVENUE	07057 2	162500 468200 630700	1229865	1229865 00 1229865	271825 271825 543650	327340 358875 686215	307467 307466 614933
24 36 003710	.086 AC 2SF .0860	2	BLAZON, JAN & AGNIESZKA 25 PLEASANT VIEW TERRACE WALLINGTON, NJ 102 HALSTEAD AVENUE	07057 2	171000 379800 550800	1074060	1074060 00 1074060	206441 206441 412882	316819 344359 661178	268515 268515 537030

7769600

15150720

00

25000

15125720

6793246

8332474

7562863

Block No. Lot No. Qualification Account No.	Land Dimensions Building Description Additional Lots Acreage	Prop. Class	Owner's Name Address City State Property Location	Billing Code Zip Code	Land Improvement Exemption Net Total	2025 Property Tax Special Dist	2025 Total Tax Deduction Net Tax	Amt.Billed 2025 1st Q 2nd Q Total	2nd Half 2025 3rd Q 4th Q Total	Preliminary 2026 Tax 1st Q 2nd Q Total
24 38 003720	.057 AC 1SF .0570	2	GOSSELIN, LEO J & RODRIGUEZ, SANDY 104 HALSTEAD AVE WALLINGTON, NJ 104 HALSTEAD AVENUE	07057 2	148500 190100 338600	660270	660270 00 660270	138676 138676 277352	182994 199924 382918	165068 165067 330135
24 39 003730	.115 AC 2SF .1150	2	KUSNIESZ, LINDA 108 HALSTEAD AVE WALLINGTON, NJ 108 HALSTEAD AVENUE	07057 2	183800 326200 510000	994500	994500 00 994500	241046 241046 482092	243454 268954 512408	248625 248625 497250
24 41 003740	.115 AC 2SF .1150	2	DUMYCH, VALENTYNA & MARJI, EDDIE A 110 HALSTEAD AVE WALLINGTON, NJ 110 HALSTEAD AVENUE	07057 2	193500 352000 545500	1063725	1063725 00 1063725	214603 214603 429206	303622 330897 634519	265932 265931 531863
24 43 003750	.115 AC 2SF .1150	2	GUSCIORA, JOZEF & EWA 116 HALSTEAD AVE WALLINGTON, NJ 116 HALSTEAD AVENUE	07057 2	193500 443500 637000	1242150	1242150 00 1242150	234244 234244 468488	370906 402756 773662	310538 310537 621075
24 45 003760	.086 AC 2SF .0860	2	ELLEN HARMON IRREVOCABLE TRST 118 HALSTEAD AVE WALLINGTON, NJ 118 HALSTEAD AVENUE	07057 2	162500 423000 585500	1141725	1141725 00 1141725	255075 255075 510150	301150 330425 631575	285432 285431 570863
24 47 003770	.079 AC PAVING .0790	4A	93 MAIN AVE LLC 150 ANDERSON AVE WALLINGTON, NJ 120 HALSTEAD AVENUE	07057 2	184000 7400 191400	373230	373230 00 373230	90892 90892 181784	90938 100508 191446	93308 93307 186615
25 1 003780	.080 AC 2SF2G .0800	2	WESOLOWSKA, RYSZARD & GENOWEFA 101 MAIN AVE WALLINGTON, NJ 101 MAIN AVENUE	07057 2	168400 448600 617000	1203150	1203150 00 1203150	272420 272420 544840	313730 344580 658310	300788 300787 601575
25 3 003790	.089 AC 1SF .0890	2	OCHIPA, ROBERT 105 MAIN AVE WALLINGTON, NJ 105 MAIN AVENUE	07057 2	174800 153900 328700	640965	640965 00 640965	153300 153300 306600	158965 175400 334365	160242 160241 320483
25 4 003800	.067 AC 2SF .0670	2	BERLINSKI, TERESA 107 MAIN AVENUE WALLINGTON, NJ 107 MAIN AVENUE	07057 2	159600 453700 613300	1195935	1195935 00 1195935	214774 214773 429547	367862 398526 766388	298984 298984 597968
25 5 003805	.123 AC 2SF .1230	2	POLECHONSKA, STEFANIA&KARNER, OLGA 109 MAIN AVENUE WALLINGTON, NJ 109 MAIN AVENUE	07057 2	180500 380500 561000	1093950	1093950 00 1093950	213328 213328 426656	319622 347672 667294	273488 273487 546975
25 7 003810	.058 AC 4A .0580	4A	TATRA HOLDINGS LLC 113-115 MAIN AVENUE WALLINGTON, NJ 113 MAIN AVENUE	07057 2	163200 100 163300	318435	318435 00 318435	32225 32224 64449	122911 131075 253986	79609 79609 159218
25 8 003820	.060 AC 2SF .0600	4A	TATRA HOLDINGS LLC 113-115 MAIN AVENUE WALLINGTON, NJ 115 MAIN AVENUE	07057 2	169700 433400 603100	1176045	1176045 00 1176045	340100 340100 680200	232845 263000 495845	294012 294011 588023
25 9 003830	.049 AC 1SCB2G .0490	2	DUBIEL, J & HERBECK, A & HUDAK, G 18 CHESTNUT STREET ROCHELLE PARK, NJ 121 HALSTEAD AVENUE	07662 2	43000 8800 51800	101010	101010 00 101010	30864 30864 61728	18346 20936 39282	25253 25252 50505
25 10 003840	.057 AC 2SF .0570	2	LOPEZ, J&REYES, M&MARTINEZ-LAGUA, M 119 HALSTEAD AVE WALLINGTON, NJ 119 HALSTEAD AVENUE	07057 2	148500 425900 574400	1120080	1120080 00 1120080	242322 242321 484643	303359 332078 635437	280020 280020 560040

6320600

12325170

00

00

12325170

5347735

6977435

6162588

Block No. Lot No. Qualification Account No.	Land Dimensions Building Description Additional Lots Acreage	Prop. Class	Owner's Name Address City State Property Location	Billing Code Zip Code	Land Improvement Exemption Net Total	2025 Property Tax Special Dist	2025 Total Tax Deduction Net Tax	Amt.Billed 2025 1st Q 2nd Q Total	2nd Half 2025 3rd Q 4th Q Total	Preliminary 2026 Tax 1st Q 2nd Q Total
25 11 003850	.057 AC 2SF2G .0570	2	MARSTON, CHRISTINE OSMAN 117 HALSTEAD AVE WALLINGTON, NJ 117 HALSTEAD AVENUE	00660 07057 2	148500 237700 386200	753090 S1	753090 -25000 728090	137783 137782 275565	216608 235917 452525	182023 182022 364045
25 12 003860	.115 AC 2SB1G .1150	2	DUBIS, WALTER H. III & KRISTYNA M. 115 HALSTEAD AVE WALLINGTON, NJ 115 HALSTEAD AVENUE	07057 2	193500 309800 503300	981435	981435 00 981435	218515 218514 437029	259621 284785 544406	245359 245359 490718
25 14 003870	.115 AC 2SF2G .1150	2	AWR REALTY LLC 318 HAYWARD PLACE WALLINGTON, NJ 111 HALSTEAD AVENUE	07057 2	193500 171200 364700	711165	711165 00 711165	175237 175236 350473	171229 189463 360692	177792 177791 355583
25 16 003880	.086 AC 2SB4G .0860	2	ZOLDAK, SABINA & ZOLDAK, A & G 514 LAFAYETTE AVENUE WYCKOFF, NJ 107 HALSTEAD AVENUE	07481 2	171000 345200 516200	1006590	1006590 00 1006590	266129 266128 532257	224262 250071 474333	251648 251647 503295
25 18 003890	.086 AC 1SF .0860	2	IMBRUGLIA, DOLORES 103 HALSTEAD AVE WALLINGTON, NJ 103 HALSTEAD AVENUE	07057 2	162500 289400 451900	881205	881205 00 881205	188416 188415 376831	240890 263484 504374	220302 220301 440603
25 19 003900	.092 AC 1SS .0920	2	LEPINSKI, DEANNA L & IMBRUGLIA, C. 26 MT CEDAR AVENUE WALLINGTON, NJ 101 HALSTEAD AVENUE	05925 07057 2	166700 471800 638500	1245075	1245075 00 1245075	308131 308130 616261	298445 330369 628814	311269 311269 622538
25 21 003910	.080 AC 1SF .0800	2	IMBRUGLIA, DEANNA 26 MT CEDAR AVE WALLINGTON NJ 97 HALSTEAD AVENUE	05925 07057 2	158200 479200 637400	1242930	1242930 00 1242930	228888 228887 457775	376643 408512 785155	310733 310732 621465
25 22 003920	.057 AC 2SF .0570	2	PERALTA, MILTON & SALDIERNA, IBIANKA 95 HALSTEAD AVE WALLINGTON, NJ 95 HALSTEAD AVENUE	07057 2	141100 98900 240000	468000	468000 00 468000	114614 114614 229228	113386 125386 238772	117000 117000 234000
25 23 003930	.086 AC 2SF2G .0860	2	KOLNIEROWICZ, DAMIAN & JOLANTA ETAL 91 HALSTEAD AVE WALLINGTON, NJ 91 HALSTEAD AVENUE	07057 2	162500 389400 551900	1076205	1076205 00 1076205	231523 231523 463046	292782 320377 613159	269052 269051 538103
25 24 003940	.086 AC 2SF1G .0860	2	CHUDZIK, JAN & ZOFIA 89 HALSTEAD AVENUE WALLINGTON, NJ 89 HALSTEAD AVENUE	07057 2	162500 480300 642800	1253460	1253460 00 1253460	274036 274035 548071	336625 368764 705389	313365 313365 626730
25 26 003950	.115 AC 2SB2G .1150	2	RAMIREZ, JESUS 106 MERCER STREET WALLINGTON, NJ 106 MERCER STREET	07057 2	193500 487700 681200	1328340	1328340 00 1328340	266129 266128 532257	381012 415071 796083	332085 332085 664170
25 28 003960	.086 AC 2SF2G .0860	2	CUBILLAS, EDSON T & JUANA B 110 MERCER ST WALLINGTON, NJ 110 MERCER STREET	07057 2	171000 296200 467200	911040	911040 00 911040	238496 238495 476991	205345 228704 434049	227760 227760 455520
25 30 003970	.086 AC 2SF2G .0860	2	NOWAK, MAREK & BARBARA 134 MT PLEASANT AVENUE WALLINGTON, NJ 114 MERCER STREET	07057 2	162500 305400 467900	912405	912405 00 912405	214603 214603 429206	229902 253297 483199	228102 228101 456203
25 31 003980	.086 AC 1SF2G .0860	2	WACYRA, MARIA & ZBIGNIEW 116 MERCER ST WALLINGTON, NJ 116 MERCER STREET	07057 2	162500 410300 572800	1116960	1116960 00 1116960	247848 247848 495696	296312 324952 621264	279240 279240 558480

7122000

13887900

00

25000

13862900

6220686

7642214

6931453

Block No. Lot No. Qualification Account No.	Land Dimensions Building Description Additional Lots Acreage	Prop. Class	Owner's Name Address City State Property Location	Billing Code Zip Code	Land Improvement Exemption Net Total	2025 Property Tax Special Dist	2025 Total Tax Deduction Net Tax	Amt.Billed 2025 1st Q 2nd Q Total	2nd Half 2025 3rd Q 4th Q Total	Preliminary 2026 Tax 1st Q 2nd Q Total
25 33 003990	.086 AC 2SF2G .0860	2	MOROZ, ANNA 32 SANDRA LA WAYNE, NJ 118 MERCER STREET	07470 2	162500 571900 734400	1432080	1432080 00	321395 321394 642789	376286 413005 789291	358020 358020 716040
25 34 004000	.459 AC .4590	15C	WALLINGTON, BOROUGH OF 54 UNION BLVD WALLINGTON, NJ HATHAWAY STREET	07057 2	*EXEMPT*	00	00 00 00	00 00 00	00 00 00	00 00 00
25 42 004020	.115 AC 2SF .1150	2	MALYSA, MATTHEW & KATARZYNA 96 HATHAWAY STREET WALLINGTON, NJ 96 HATHAWAY STREET	07057 2	183800 524100 707900	1380405	1380405 00	212988 212988 425976	459517 494912 954429	345102 345101 690203
25 44 004030	.115 AC 2SF2G .1150	2	DABAL SHARON 67 PARK ROW WALLINGTON, NJ 100 HATHAWAY STREET	07057 2	193500 362200 555700	1083615	1083615 00	232884 232883 465767	295032 322816 617848	270904 270904 541808
25 46 004040	.115 AC 1SF2G .1150	2	TARKA, JAN & HENRYKA 104 HATHAWAY ST WALLINGTON, NJ 104 HATHAWAY STREET	07057 2	193500 288700 482200	940290	940290 00	217664 217664 435328	240426 264536 504962	235073 235072 470145
25 48 004045	.057 AC 1SCB2G .0570	2	MARSTON, CHRISTINE OSMAN 117 HALSTEAD AVE WALLINGTON NJ 108 HATHAWAY STREET	07057 2	45000 9700 54700	106665	106665 00	32480 32479 64959	19486 22220 41706	26667 26666 53333
25 49 004050	.057 AC 2SF .0570	2	CHENG, MEI YU 40 MARRION STREET CLIFTON, NJ 110 HATHAWAY STREET	07013 R2 2	148500 316600 465100	906945	906945 00	177278 177277 354555	264568 287822 552390	226737 226736 453473
25 50 004060	.104 AC 1SF .1040	2	STINGA, BRIAN JOSEPH ETAL 112 HATHAWAY STREET WALLINGTON, NJ 112 HATHAWAY STREET	07057 2	175700 351800 527500	1028625	1028625 00	259072 259071 518143	242054 268428 510482	257157 257156 514313
26.01 1 004070	.499 AC 1SS .4990	4A	31 HATHAWAY, LLC 31 HATHAWAY ST WALLINGTON, NJ 31 HATHAWAY STREET	07057 2	714000 104600 818600	1596270	1596270 00	382613 382612 765225	395058 435987 831045	399068 399067 798135
26.01 2 004080	.494 AC 1SS .4940	4B	RVM REALTY LLC 37 HATHAWAY STREET WALLINGTON, NJ 37 HATHAWAY STREET	07057 2	948800 477400 1426200	2781090	2781090 00	555044 555043 1110087	799847 871156 1671003	695273 695272 1390545
26.01 5 004110	.557 AC 1SS .5570	4B	MN REAL ESTATE CORP 45-47 HATHAWAY ST WALLINGTON, NJ 45-47 HATHAWAY STREET	07057 2	1006300 1749400 2755700	5373615	5373615 00	1027017 1027017 2054034	1590898 1728683 3319581	1343404 1343404 2686808
26.01 6 004120	.792 AC 1SS .7920	4B	57 HATHAWAY STREET LLC 57 HATHAWAY STREET WALLINGTON, NJ 57 HATHAWAY STREET	07057 2	946900 116600 1063500	2073825	2073825 00	420874 420874 841748	589451 642626 1232077	518457 518456 1036913
26.01 7 004130	.304 AC .3040	15F	KNIGHTS OF COLUMBUS 69 HATHAWAY ST WALLINGTON, NJ 69 HATHAWAY STREET	07057 0000 2	*EXEMPT*	00	00 00 00	00 00 00	00 00 00	00 00 00
26.01 8 004140	.875 AC .8750	15C	WALLINGTON, BOROUGH OF 54 UNION BLVD WALLINGTON, NJ HATHAWAY STREET	07057 2	*EXEMPT*	00	00 00 00	00 00 00	00 00 00	00 00 00

Block No. Lot No. Qualification Account No.	Land Dimensions Building Description Additional Lots Acreage	Prop. Class	Owner's Name Address City State Property Location	Billing Code Zip Code	Land Improvement Exemption Net Total	2025 Property Tax Special Dist	2025 Total Tax Deduction Net Tax	Amt.Billed 2025 1st Q 2nd Q Total	2nd Half 2025 3rd Q 4th Q Total	Preliminary 2026 Tax 1st Q 2nd Q Total
26.01 8 T01	CELL MONOPOLE .0000	4A	CROWN CASTLE 2000 CORPORATE DRIVE CANONSBURG, PA HATHAWAY STREET	15317	0 430900 430900	840255	840255 00 840255	00 00 00	409355 430900 840255	210064 210064 420128
26.01 10 004150	.103 AC .1030	15C	WALLINGTON, BOROUGH OF 24 UNION BLVD WALLINGTON, NJ 125 MAIN AVENUE	07057 2	*EXEMPT*	00	00 00 00	00 00 00	00 00 00	00 00 00
26.01 12 004155	.068 AC .0680	15C	WALLINGTON, BOROUGH OF 54 UNION BLVD WALLINGTON, NJ HATHAWAY STREET	07057 2	*EXEMPT*	00	00 00 00	00 00 00	00 00 00	00 00 00
26.01 13 004160	.730 AC ISSISF .7300	4A	SCANGARELLA, JOHN J 31 BOILING SPRINGS AVE E RUTHERFORD, NJ 133 MAIN AVENUE	07073 2	995400 265800 1261200	2459340	2459340 00 2459340	421724 421724 843448	776416 839476 1615892	614835 614835 1229670
26.01 14 004170	.267 AC .2670	15C	WALLINGTON, BOROUGH OF 54 UNION BLVD WALLINGTON, NJ MAIN AVENUE	07057 2	*EXEMPT*	00	00 00 00	00 00 00	00 00 00	00 00 00
26.01 15 004175	.086 AC .0860	1	CAR BAR LIMITED 115 RESERVOIR AV WALLINGTON, NJ MAIN AVENUE	07057 6	93800 0 93800	182910	182910 00 182910	28739 28738 57477	60372 65061 125433	45728 45727 91455
26.01 16 004180	.438 AC PARKING LOT .4380	4A	POLISH PEOPLES HOME INC 196 MAIN AVE WALLINGTON NJ 181-187 MAIN AVENUE	07057-1442 6	386400 14200 400600	781170	781170 00 781170	174812 174811 349623	205759 225788 431547	195293 195292 390585
26.01 16 B01 004180	BILLBOARD .0000	4A	POLISH PEOPLES HOME INC 196 MAIN AVE WALLINGTON NJ 181-187 MAIN AVENUE	07057-1442 5	0 49200 49200	95940	95940 00 95940	00 00 00	46740 49200 95940	23985 23985 47970
26.02 1.01 004190	.218 AC ISS .2180	4A	BEEZHOUSE LLC 199 MAIN AVE WALLINGTON, NJ 199 MAIN AVENUE	07057 6	381300 138300 519600	1013220	1013220 00 1013220	408120 408120 816240	85500 111480 196980	253305 253305 506610
26.02 2 004200	.494 AC .4940	15C	WALLINGTON, BOROUGH OF 54 UNION BLVD WALLINGTON, NJ MAIN AVENUE	07057 6	*EXEMPT*	00	00 00 00	00 00 00	00 00 00	00 00 00
26.02 3 004210	.122 AC .1220	15C	WALLINGTON, BOROUGH OF 54 UNION BLVD WALLINGTON, NJ MAIN AVENUE	07057 6	*EXEMPT*	00	00 00 00	00 00 00	00 00 00	00 00 00
26.02 4 004220	.119 AC .1190	15C	WALLINGTON, BOROUGH OF 54 UNION BLVD WALLINGTON, NJ MAIN AVENUE	07057 6	*EXEMPT*	00	00 00 00	00 00 00	00 00 00	00 00 00
26.02 5 004230	.557 AC .5570	15C	WALLINGTON, BOROUGH OF 54 UNION BLVD WALLINGTON, NJ MAIN AVENUE	07057 6	*EXEMPT*	00	00 00 00	00 00 00	00 00 00	00 00 00
26.02 6.01	.079 AC .0790	2	IMBRUGLIA, ROSS & CAROLYN TRSTES 77 UNION BLVD WALLINGTON, NJ 1 ROSS ROAD	07057 6	150000 394000 544000	1060800	1060800 00 1060800	304390 304389 608779	212411 239610 452021	265200 265200 530400

3299300

6433635

00

00

6433635

2675567

3758068

3216818

Block No. Lot No. Qualification Account No.	Land Dimensions Building Description Additional Lots Acreage	Prop. Class	Owner's Name Address City State Property Location	Billing Code Zip Code	Land Improvement Exemption Net Total	2025 Property Tax Special Dist	2025 Total Tax Deduction Net Tax	Amt.Billed 2025 1st Q 2nd Q Total	2nd Half 2025 3rd Q 4th Q Total	Preliminary 2026 Tax 1st Q 2nd Q Total
26.02 6.02	.039 AC .0390	2	GALKA, ANDREW M & LINDA L 3 ROSS RD WALLINGTON NJ 3 ROSS ROAD	07057-1648 6	150000 247400 397400	774930	774930 00 774930	214348 214348 428696	163182 183052 346234	193733 193732 387465
26.02 6.03	.039 AC .0390	2	GALAZYN, JAN & JADWIGA 5 ROSS ROAD WALLINGTON, NJ 5 ROSS ROAD	07057 00660 6	150000 224300 374300	729885	729885 00 729885	212138 212137 424275	143448 162162 305610	182472 182471 364943
26.02 6.04	.039 AC .0390	2	GOODWIN, BERTRAM M & LISA 7 ROSS RD WALLINGTON, NJ 7 ROSS ROAD	07057 00672 6	150000 223700 373700	728715	728715 00 728715	211628 211627 423255	143388 162072 305460	182179 182179 364358
26.02 6.05	.042 AC .0420	2	MEYERS III, LOUIS F 9 ROSS ROAD WALLINGTON, NJ 9 ROSS ROAD	07057 6	150000 225200 375200	731640	731640 00 731640	215199 215198 430397	141242 160001 301243	182910 182910 365820
26.02 6.06	.043 AC .0430	2	HOYLE, DWIGHT % C PANYKO 11 ROSS RD WALLINGTON, NJ 11 ROSS ROAD	07057 6	150000 260600 410600	800670	800670 00 800670	213073 213073 426146	176997 197527 374524	200168 200167 400335
26.02 6.07	.042 AC .0420	2	LASZIG, DALE S. 13 ROSS RD WALLINGTON, NJ 13 ROSS ROAD	07057 6	150000 261100 411100	801645	801645 00 801645	210437 210437 420874	180108 200663 380771	200412 200411 400823
26.02 6.08	.043 AC .0430	2	PAUL, KAREN 15 ROSS RD WALLINGTON, NJ 15 ROSS ROAD	07057 6	150000 255800 405800	791310	791310 00 791310	212308 212307 424615	173203 193492 366695	197828 197827 395655
26.02 6.09	.043 AC .0430	2	WASILCZYK, GRZEGORZ & ANNA 17 ROSS RD WALLINGTON NJ 17 ROSS ROAD	07057 01175 6	150000 255900 405900	791505	791505 00 791505	216304 216303 432607	169302 189596 358898	197877 197876 395753
26.02 6.10	.044 AC .0440	2	BORWOSKI, JERZY & WANDA 19 ROSS RD WALLINGTON NJ 19 ROSS ROAD	07057 6	150000 253700 403700	787215	787215 00 787215	216049 216048 432097	167467 187651 355118	196804 196804 393608
26.02 6.11	.063 AC .0630	2	PARMAR, BHAVANISINH & RAJESHWARI C. 21 ROSS RD WALLINGTON, NJ 21 ROSS ROAD	07057 6	150000 257400 407400	794430	794430 00 794430	231779 231778 463557	155252 175621 330873	198608 198607 397215
26.02 6.12	.064 AC .0640	2	CURCI, JOSEPH JR. 23 ROSS RD WALLINGTON, NJ 23 ROSS ROAD	07057 6	150000 243000 393000	766350	766350 00 766350	236880 236880 473760	136470 156120 292590	191588 191587 383175
26.02 6.13	.046 AC .0460	2	URGILES, MARGARITA E (TREVINO) 25 ROSS ROAD WALLINGTON, NJ 25 ROSS ROAD	07057 6	150000 234000 384000	748800	748800 00 748800	215709 215708 431417	149092 168291 317383	187200 187200 374400
26.02 6.14	.047 AC .0470	2	27 ROSS ROAD CO. 27 ROSS RD WALLINGTON, NJ 27 ROSS ROAD	07057 6	150000 237700 387700	756015 v1	756015 -25000 731015	209459 209458 418917	146357 165741 312098	182754 182754 365508
26.02 6.15	.047 AC .0470	2	VISOCKY, YVONNE 29 ROSS RD WALLINGTON, NJ 29 ROSS ROAD	07057 6	150000 215300 365300	712335	712335 00 712335	215369 215368 430737	131667 149931 281598	178084 178084 356168

Block No. Lot No. Qualification Account No.	Land Dimensions Building Description Additional Lots Acreage	Prop. Class	Owner's Name Address City State Property Location	Billing Code Zip Code	Land Improvement Exemption Net Total	2025 Property Tax Special Dist	2025 Total Tax Deduction Net Tax	Amt.Billed 2025 1st Q 2nd Q Total	2nd Half 2025 3rd Q 4th Q Total	Preliminary 2026 Tax 1st Q 2nd Q Total
26.02 6.16	.047 AC .0470	2	BENZ, ROBERT & TONETTE 31 ROSS RD WALLINGTON NJ 31 ROSS ROAD	01175 07057-1648 6	150000 216500 366500	714675	V1 714675 -25000 689675	208864 208863 417727	126812 145136 271948	172419 172419 344838
26.02 6.17	.047 AC .0470	2	CONNOLLY, CATHERINE E. 33 ROSS RD WALLINGTON, NJ 33 ROSS ROAD	07057 6	150000 246900 396900	773955	773955 00 773955	216389 216389 432778	160666 180511 341177	193489 193489 386978
26.02 6.18	.049 AC .0490	2	STEGA, JANUSZ & JADWIGA 35 ROSS RD WALLINGTON, NJ 35 ROSS ROAD	00660 07057 6	150000 263200 413200	805740	805740 00 805740	208567 208566 417133	183974 204633 388607	201435 201435 402870
26.02 6.19	.049 AC .0490	2	SUDOL, GERALDINE M. 37 ROSS RD WALLINGTON, NJ 37 ROSS ROAD	05925 07057 6	150000 257500 407500	794625	W1 794625 -25000 769625	212180 212179 424359	162446 182820 345266	192407 192406 384813
26.02 6.20	.050 AC .0500	2	MAZUREK, LOUISE 39 ROSS RD WALLINGTON, NJ 39 ROSS ROAD	07057 6	150000 261700 411700	802815	802815 00 802815	219790 219790 439580	171325 191910 363235	200704 200704 401408
26.02 6.21	.050 AC .0500	2	PARK, JIWOONG & LEE, SHIN HYE 41 ROSS ROAD WALLINGTON, NJ 41 ROSS ROAD	07057 6	150000 236100 386100	752895	752895 00 752895	219025 219024 438049	147771 167075 314846	188224 188224 376448
26.02 6.22	.080 AC .0800	2	DASZUTA, JAROSLAW & ROMANYK, LILIYA 43 ROSS RD WALLINGTON, NJ 43 ROSS ROAD	07057 6	142500 296000 438500	855075	855075 00 855075	262558 262557 525115	154018 175942 329960	213769 213769 427538
26.02 7 004250	.499 AC 1SF .4990	4A	INFO SYSTEM PROPERTIES, LLC 345 MAIN AVE WALLINGTON, NJ 345 MAIN AVENUE	07057 6	710600 446500 1157100	2256345	2256345 00 2256345	493145 493145 986290	606100 663955 1270055	564087 564086 1128173
26.02 8 004260	.264 AC 1SS .2640	4A	HWANG, MYUNG & YOUNG 351 MAIN AVENUE WALLINGTON, NJ 351 MAIN AVENUE	07057 6	487200 476400 963600	1879020	1879020 00 1879020	707153 707153 1414306	208267 256447 464714	469755 469755 939510
26.02 9 004270	.626 AC 1SS .6260	4A	GIAMO, MICHAEL & SANGER, BRUCE 650 OUTWATER LA LODI NJ 357 MAIN AVENUE	07644 8	786300 143300 929600	1812720	1812720 00 1812720	344352 344351 688703	538769 585248 1124017	453180 453180 906360
26.02 10 004280	.697 AC 1SS1G .6970	4A	SANDAX, INC. 365 MAIN AVE WALLINGTON, NJ 365 MAIN AVENUE	07057 8	801900 604800 1406700	2743065	2743065 00 2743065	637688 637687 1275375	698678 769012 1467690	685767 685766 1371533
26.02 11 004290	1.100 AC 2SF4G 1.1000	4A	80-100 MIDLAND AVE, LLC 80 MIDLAND AVE WALLINGTON, NJ 80 MIDLAND AVENUE	07057 8	889600 840600 1730200	3373890	3373890 00 3373890	744819 744819 1489638	898871 985381 1884252	843473 843472 1686945
26.02 12 004300	.095 AC 1SB .0950	4A	80-100 MIDLAND AVE, LLC 80 MIDLAND AVE WALLINGTON, NJ 100 MIDLAND AVENUE	07057 8	206600 269700 476300	928785	928785 00 928785	350473 350473 700946	102012 125827 227839	232197 232196 464393
26.02 13 004310	2.700 AC 2.7000	1	TROY DEVELOPERS, LLC 27 E. 33RD STREET PATERSON, NJ MIDLAND AVENUE	07514 8	309500 0 309500	603525	603525 00 603525	103306 103305 206611	190720 206194 396914	150882 150881 301763

9793400

19097130

00

50000

19047130

9856610

9190520

9523570

Block No. Lot No. Qualification Account No.	Land Dimensions Building Description Additional Lots Acreage	Prop. Class	Owner's Name Address City State Property Location	Billing Code Zip Code	Land Improvement Exemption Net Total	2025 Property Tax Special Dist	2025 Total Tax Deduction Net Tax	Amt.Billed 2025 1st Q 2nd Q Total	2nd Half 2025 3rd Q 4th Q Total	Preliminary 2026 Tax 1st Q 2nd Q Total
26.02 14 004320	.121 AC 2SCB .1210	4A	A-1 GRANITE MARBLE & TILE, L.L.C. 34 MIDLAND AV WALLINGTON, NJ 34 MIDLAND AVENUE	07057 8	263200 314300 577500	1126125	1126125 00 1126125	347838 347837 695675	200788 229662 430450	281532 281531 563063
26.02 15 004330	1.450 AC 1SCB 1.4500	4A	PUSZ, PIOTR & SERAFIN, SYLWESTER 310 NASSAU AVE BROOKLYN, NY 2 MIDLAND AVENUE	11222 8	1087500 448100 1535600	2994420	2994420 00 2994420	618982 618982 1237964	839838 916618 1756456	748605 748605 1497210
27 2 004340	.772 AC .7720	15C	BOROUGH OF WALLINGTON 24 UNION BLVD WALLINGTON, NJ 12 PATERSON AVENUE	07057 2	*EXEMPT*	00	00 00 00	00 00 00	00 00 00	00 00 00
28 1 004350	.352 AC 2SF .3520	4A	COACH'S REALTY, L.L.C. 150 ANDERSON AVE WALLINGTON, NJ 38 MAIN AVENUE	07057 2	684500 527700 1212200	2363790	2363790 00 2363790	565247 565246 1130493	586344 646953 1233297	590948 590947 1181895
28 4 004370	.089 AC 2SF .0890	2	SMITH, JOSEPH C & LINDA 50 FRADKIN ST WALLINGTON, NJ 30 MAIN AVENUE	07057 2	167500 481600 649100	1265745	1265745 00 1265745	290531 290530 581061	326115 358569 684684	316437 316436 632873
28 5 004380	.119 AC 2SF1G .1190	2	LAMBERTY, YAHIR & BIDA, MERYEM 26 MAIN AVENUE WALLINGTON, NJ 26 MAIN AVENUE	07057 2	186600 166100 352700	687765	687765 00 687765	205506 205505 411011	129560 147194 276754	171942 171941 343883
28 6 004390	.149 AC 2SF .1490	4A	RALNETACO LLC 22 MAIN AVENUE WALLINGTON, NJ 22 MAIN AVENUE	07057 2	303200 385100 688300	1342185	1342185 00 1342185	404889 404889 809778	248996 283411 532407	335547 335546 671093
28 7 004400	1.278 AC 1SS 1.2780	4B	EUMK LLC 1 KERO RD CARLSTADT, NJ 16-20 MAIN STREET	07072 2	1276700 311500 1588200	3096990	3096990 00 3096990	573579 573579 1147158	935211 1014621 1949832	774248 774247 1548495
28 9 004410	.314 AC 1SCB .3140	4A	MAIN STREET SUPER SERVICE, INC. 6 MAIN AVE WALLINGTON NJ 6 MAIN AVENUE	07057 2	484900 508800 993700	1937715	1937715 00 1937715	505134 505133 1010267	438882 488566 927448	484429 484429 968858
28 10.01 004420	.193 AC 1SB .1930	4A	EUMK LLC 1 KERO RD CARLSTADT, NJ 11 PATERSON AVENUE	07072 2	410200 325100 735300	1433835	1433835 00 1433835	428952 428951 857903	269584 306348 575932	358459 358459 716918
28 10.03 004430	2.000 AC 1SCB 2.0000	4B	SQUARE REALTY LLC 19 PATERSON AVE WALLINGTON, NJ 19 PATERSON AVENUE	07057 LI 3	817500 2576300 3393800	6617910	6617910 00 6617910	1591158 1591158 3182316	1632952 1802642 3435594	1654478 1654477 3308955
28 10.04 004440	1.110 AC 2SCB 1.1100	4B	RIVER EAST BUSINESS PARK, L.P. 223 BARNSTABLE DR WYCKOFF, NJ 39 PATERSON AVENUE	01175 07481 LI 3	915000 5697400 6612400	12894180	12894180 00 12894180	3204508 3204507 6409015	3077273 3407892 6485165	3223545 3223545 6447090
28 11 004440	.921 AC 1SCB .9210	4B	O.K. INVESTMENTS, L.L.C. 51-53 PATERSON AVE WALLINGTON NJ 51-53 PATERSON AVENUE	01175 07057 3	690800 1601300 2292100	4469595	4469595 00 4469595	883920 883920 1767840	1293575 1408180 2701755	1117399 1117399 2234798
28 12 004450	.536 AC 1SCB .5360	4B	R S REALTY INC. PO BOX 3400 WALLINGTON, NJ 55 PATERSON AVENUE	07057 3	783900 682100 1466000	2858700	2858700 00 2858700	561165 561165 1122330	831535 904835 1736370	714675 714675 1429350

Block No. Lot No. Qualification Account No.	Land Dimensions Building Description Additional Lots Acreage	Prop. Class	Owner's Name Address City State Property Location	Billing Code Zip Code	Land Improvement Exemption Net Total	2025 Property Tax Special Dist	2025 Total Tax Deduction Net Tax	Amt.Billed 2025 1st Q 2nd Q Total	2nd Half 2025 3rd Q 4th Q Total	Preliminary 2026 Tax 1st Q 2nd Q Total
28 13 004460	.574 AC 2SF .5740	1	67 PATERSON AVE. REALTY, LLC 105 PLAUDERVILLE AVE GARFIELD, NJ 67 PATERSON AVENUE	07026 3	824600 0 824600	1607970 0 1607970	1607970 00 1607970	286195 286194 572389	497176 538405 1035581	401993 401992 803985
28 14 004470	.104 AC 2SF .1040	2	67 PATERSON AVE REALTY LLC 105 PLAUDERVILLE AVENUE GARFIELD, NJ 73 PATERSON AVENUE	01175 07026 3	201400 278900 480300	936585 0 936585	936585 00 936585	225402 225401 450803	230884 254898 485782	234147 234146 468293
28 15 004471	.133 AC .1330	1	67 PATERSON AVE. REALTY LLC 105 PLAUDERVILLE AVE GARFIELD, NJ 73 PATERSON AVENUE - REAR	07026 3	99800 0 99800	194610 0 194610	194610 00 194610	36731 36731 73462	58079 63069 121148	48653 48652 97305
28 17 004490	.28 AC 2SCB 16,18,19 .2800	4A	ZUKA GROUP LLC 75-77 PATERSON AVENUE WALLINGTON, NJ 77 PATERSON AVENUE	07057 3	504900 2157100 2662000	5190900 0 5190900	5190900 00 5190900	1339314 1339314 2678628	1189586 1322686 2512272	1297725 1297725 2595450
28 20 004520	.055 AC 2SSF .0550	2	POPEK, KAMIL & BARBARA 87 PATERSON AVE WALLINGTON, NJ 87 PATERSON AVENUE	07057 3	175700 454300 630000	1228500 0 1228500	1228500 00 1228500	271060 271060 542120	327440 358940 686380	307125 307125 614250
28 22 004530	.218 AC 2SS .2180	2	PABIN, LEONARD & JOYCE 15 UNION BLVD WALLINGTON, NJ 15 UNION BOULEVARD	07057 3	276500 141200 417700	814515 0 814515	814515 00 814515	212988 212988 425976	183827 204712 388539	203629 203629 407258
28 23 004540	.115 AC 2SF .1150	2	VALENCIA, ERICK 17 UNION BOULEVARD WALLINGTON, NJ 17 UNION BOULEVARD	07057 3	232400 310300 542700	1058265 0 1058265	1058265 00 1058265	251164 251164 502328	264401 291536 555937	264567 264566 529133
28 24 004550	.115 AC 2SB3G .1150	2	MADRZAK, ANDRZEJ, NOWAKOWSKA, KASIA 10 PENNBROOK COURT BOONTON, NJ 21 UNION BOULEVARD	00597 07005 3	232400 303500 535900	1045005 0 1045005	1045005 00 1045005	227017 227017 454034	282088 308883 590971	261252 261251 522503
28 25 004560	.115 AC 2SF1G .1150	2	AGAS, DANUTA 25 UNION BLVD WALLINGTON, NJ 25 UNION BOULEVARD	07057 3	232400 391300 623700	1216215 0 1216215	1216215 00 1216215	295377 295377 590754	297138 328323 625461	304054 304054 608108
28 26 004570	.115 AC 2SF2G .1150	2	DEC, VIOLET 31 UNION BOULEVARD WALLINGTON, NJ 31 UNION BOULEVARD	07057 3	232400 302000 534400	1042080 0 1042080	1042080 00 1042080	240876 240876 481752	266804 293524 560328	260520 260520 521040
28 27 004580	.195 AC 2SF2G .1950	4B	RAMES, INC. 85 MT CEDAR AVE WALLINGTON, NJ 172 ANDERSON AVENUE	07057 R2 3	269600 697200 966800	1885260 0 1885260	1885260 00 1885260	505049 505048 1010097	413412 461751 875163	471315 471315 942630
28 28 004590	.069 AC .0690	2	COLDON, KENNETH & THERESA 170 ANDERSON AVE WALLINGTON, NJ 170 ANDERSON AVENUE	07057 3	206600 265000 471600	919620 0 919620	919620 00 919620	194283 194282 388565	253738 277317 531055	229905 229905 459810
28 29 004600	.069 AC 2SF .0690	2	CHMURA, STANISLAW & RENATA D 320 HAYWARD PLACE WALLINGTON, NJ 168 ANDERSON AVENUE	07057 3	206600 270700 477300	930735 0 930735	930735 00 930735	223786 223786 447572	229649 253514 483163	232684 232684 465368
28 30 004610	.194 AC 2SF1G .1940	2	SLIWECKI, KRYSTIAN & DOROTA 164 ANDERSON AVENUE WALLINGTON, NJ 164 ANDERSON AVENUE	01045 07057 3	284200 420600 704800	1374360 0 1374360	1374360 00 1374360	306090 306090 612180	363470 398710 762180	343590 343590 687180

9971600

19444620

00

00

19444620

9230660

10213960

9722313

Block No. Lot No. Qualification Account No.	Land Dimensions Building Description Additional Lots Acreage	Prop. Class	Owner's Name Address City State Property Location	Billing Code Zip Code	Land Improvement Exemption Net Total	2025 Property Tax Special Dist	2025 Total Tax Deduction Net Tax	Amt.Billed 2025 1st Q 2nd Q Total	2nd Half 2025 3rd Q 4th Q Total	Preliminary 2026 Tax 1st Q 2nd Q Total
28 31 004620	.137 AC 2SF1G .1370	2	GAWRYS, KATHY & KIJOWSKI, AMY ETAL 162 ANDERSON AVE WALLINGTON, NJ 162 ANDERSON AVENUE	07057 3	269200 282000 551200	1074840	1074840 00	266894 266893	256747 284306	268710 268710 537420
28 32 004630	.119 AC 2SF .1190	2	TRUTY, STANISLAW & JOZEFA 158 ANDERSON AVE WALLINGTON, NJ 158 ANDERSON AVENUE	07057 3	243500 409800 653300	1273935	1273935 00	261112 261112	359523 392188	318484 318484 636968
28 33 004640	.140 AC 2SF2G .1400	2	COACH'S REALTY, L.L.C. 150 ANDERSON AVE WALLINGTON, NJ 156 ANDERSON AVENUE	01037 07057 3	242900 298300 541200	1055340	1055340 00	267574 267574	246566 273626	263835 263835 527670
28 34 004650	.114 AC 1SF .1140	4A	COACH'S REALTY, L.L.C. 150 ANDERSON AVE WALLINGTON, NJ 150 ANDERSON AVENUE	07057 3	253400 300300 553700	1079715	1079715 00	270635 270634	255381 283065	269929 269929 539858
28 35 004660	.088 AC 2SF1G .0880	2	JASTRZEBSKI, ANDRZEJ & KRZYSTYNA 146 ANDERSON AVE WALLINGTON NJ 146 ANDERSON AVENUE	01175 07057-1112 R2 3	209100 428200 637300	1242735	1242735 00	224126 224126	381309 413174	310684 310684 621368
28 36 004670	.084 AC 2SF .0840	2	KONEY, RONALD 10 ROBIN LN CEDAR GROVE, NJ 142 ANDERSON AVENUE	07009 3	151000 126500 277500	541125	541125 00	158742 158742	104883 118758	135282 135281 270563
28 37 004680	.051 AC 1SF1G .0510	2	SIDORENKO, STANISLAV O 140 ANDERSON AVENUE WALLINGTON, NJ 140 ANDERSON AVENUE	07057 3	179200 140000 319200	622440	622440 00	168180 168179	135061 151020	155610 155610 311220
28 38 004670	DETACHED GARAGE .0000	2	KONEY, RONALD 10 ROBIN LN CEDAR GROVE, NJ ANDERSON AVENUE	07009 R2	15400 4200 19600	38220	38220 00	9098 9098	9522 10502	9555 9555 19110
29 1 004690	.125 AC 2SF2G .1250	2	KOPEC, KRZYSZIOF & KAMILA 42 MAIN AVE WALLINGTON, NJ 42 MAIN AVENUE	07057 3	210600 426500 637100	1242345	1242345 00	298183 298183	307062 338917	310587 310586 621173
29 2 004700	.154 AC 2SF .1540	2	GIECASZEK, MAREK & KUPIEWSKI, HUPERT 53 SCHLEY ST GARFIELD, NJ 44 MAIN AVENUE	07026 3	225500 425000 650500	1268475	1268475 00	164014 164013	453962 486486	317119 317119 634238
29 4 004710	.170 AC 2SF .1700	2	KACZMARCZYK, MARTIN 351 TUSCANY WAY, APT 101 MELBOURNE, FL 48 MAIN AVENUE	32940 3	234000 707000 941000	1834950	1834950 00	367053 367053	526897 573947	458738 458737 917475
29 5 004720	.115 AC 2SF2G .1150	2	ARIAS, PAOLA & ANDUJAR, JOAQUIN I 122 MAPLE AVE WALLINGTON, NJ 122 MAPLE AVENUE	07057 R2 3	232400 451800 684200	1334190	1334190 00	288405 288405	361585 395795	333548 333547 667095
29 7 004730	.115 AC 2SF .1150	2	DERKACZ, DANUTA 126 MAPLE AVE WALLINGTON, NJ 126 MAPLE AVENUE	00660 07057 3	232400 246800 479200	934440	934440 00	206696 206696	248544 272504	233610 233610 467220
29 9 004740	.057 AC 2SF .0570	2	MATIAS, AGOSTINHO E 179 CEDAR STREET GARFIELD, NJ 128 MAPLE AVENUE	07026 3	187300 158200 345500	673725	673725 00	193432 193432	134793 152068	168432 168431 336863

7290500

14216475

00

00

14216475

6288284

7928191

7108241

Block No. Lot No. Qualification Account No.	Land Dimensions Building Description Additional Lots Acreage	Prop. Class	Owner's Name Address City State Property Location	Billing Code Zip Code	Land Improvement Exemption Net Total	2025 Property Tax Special Dist	2025 Total Tax Deduction Net Tax	Amt.Billed 2025 1st Q 2nd Q Total	2nd Half 2025 3rd Q 4th Q Total	Preliminary 2026 Tax 1st Q 2nd Q Total
29 10 004750	.115 AC 2SF2G .1150	2	JAWORSKI, KRZYSZTOF 132 MAPLE AVE WALLINGTON, NJ 132 MAPLE AVENUE	07057 3	232400 463300 695700	1356615	1356615 00 1356615	242747 242746 485493	418169 452953 871122	339154 339154 678308
29 12 004760	.057 AC 2SF .0570	2	JEDRUCZEK, ANDRZEJ & KATARZYNA 134 MAPLE AVE WALLINGTON, NJ 134 MAPLE AVENUE	07057 3	187300 203500 390800	762060	762060 00 762060	164609 164608 329217	206652 226191 432843	190515 190515 381030
29 13 004770	.115 AC 2SF .1150	2	JEDRUCZEK, ANDRZEJ 138 MAPLE AVENUE-1ST FL. WALLINGTON, NJ 138 MAPLE AVENUE	07057 3	244600 692800 937400	1827930	1827930 00 1827930	404464 404464 808928	486066 532936 1019002	456983 456982 913965
29 15 004780	.115 AC 2SF .1150	2	SWISTON, WILLIAM C. & LORI A. 140 MAPLE AVE WALLINGTON, NJ 140 MAPLE AVENUE	07057 3	244600 392300 636900	1241955	1241955 00 1241955	300649 300648 601297	304407 336251 640658	310489 310489 620978
29 17 004790	.115 AC 2SS2G .1150	2	CLEMENS, FRANK & ANN 144 MAPLE AVE WALLINGTON, NJ 144 MAPLE AVENUE	07057 3	244600 240700 485300	946335	946335 00 946335	242747 242746 485493	218289 242553 460842	236584 236584 473168
29 19 004800	.115 AC 2SF .1150	2	GOLASZEWSKA, EWA 150 MAPLE AVE WALLINGTON, NJ 150 MAPLE AVENUE	07057 3	244600 462300 706900	1378455	1378455 00 1378455	279393 279392 558785	392163 427507 819670	344614 344614 689228
29 21 004810	.115 AC 2SF .1150	2	NIEMCZYK JR, EDWARD 6 NARCISSUS DR WALLINGTON, NJ 154 MAPLE AVENUE	07057 3	244600 283200 527800	1029210	1029210 00 1029210	288065 288065 576130	213345 239735 453080	257303 257302 514605
29 23 004820	.086 AC 2SF .0860	2	NALODKA, LESLAW & NALODKA, BOGUSLAWA 48 RANDE DRIVE WAYNE, NJ 156 MAPLE AVENUE	07470 3	220900 506000 726900	1417455	1417455 00 1417455	312807 312807 625614	377748 414093 791841	354364 354364 708728
29 25 004830	.086 AC 2SF .0860	2	GRECZEK, ANNA & BUCZKOWSKI, D & P 160 MAPLE AVE WALLINGTON, NJ 160 MAPLE AVENUE	07057 3	220900 460400 681300	1328535	1328535 00 1328535	293082 293081 586163	354154 388218 742372	332134 332134 664268
29 26 004840	.115 AC 2SSB .1150	2	COLBERT, NICHOLAS R & JESSICA Z 164 MAPLE AVE WALLINGTON, NJ 164 MAPLE AVENUE	07057 3	232400 635900 868300	1693185	1693185 00 1693185	361697 361696 723393	463189 506603 969792	423297 423296 846593
29 28 004850	.115 AC 3SSB2G .1150	4A	KRZYSZYNIAK, TEDDY & STELLA 168 MAPLE AVE WALLINGTON, NJ 168 MAPLE AVENUE	07057 3	257500 515000 772500	1506375	1506375 00 1506375	371560 371559 743119	362316 400940 763256	376594 376594 753188
29 30 004860	.115 AC 2SF4G .1150	2	KRZYSZYNIAK, TEDDY & STELLA 168 MAPLE AVE WALLINGTON, NJ 37 UNION BOULEVARD	07057 3	232400 536100 768500	1498575	1498575 00 1498575	234839 234839 469678	495236 533661 1028897	374644 374644 749288
29 32 004870	.115 AC 2SF .1150	2	TULISZEWSKA, AGNIESZKA TRSTE 35 UNION BLVD WALLINGTON, NJ 35 UNION BOULEVARD	07057 3	244600 384100 628700	1225965	1225965 00 1225965	289170 289170 578340	308095 339530 647625	306492 306491 612983
29 34 004870	.057 AC 2SF .0570	2	BOURHILL, DAVID H SR & JOAN ELEANOR 171 ANDERSON AVE WALLINGTON, NJ 171 ANDERSON AVENUE	07057 3	207500 173700 381200	743340	743340 00 743340	178638 178637 357275	183503 202562 386065	185835 185835 371670

9208200

17955990

00

00

17955990

7928925

10027065

8978000

Block No. Lot No. Qualification Account No.	Land Dimensions Building Description Additional Lots Acreage	Prop. Class	Owner's Name Address City State Property Location	Billing Code Zip Code	Land Improvement Exemption Net Total	2025 Property Tax Special Dist	2025 Total Tax Deduction Net Tax	Amt.Billed 2025 1st Q 2nd Q Total	2nd Half 2025 3rd Q 4th Q Total	Preliminary 2026 Tax 1st Q 2nd Q Total
29 35 004880	.115 AC 2SF2G .1150	2	TRACZYK, MARIUSZ 15 WASHINGTON PLACE WALLINGTON, NJ 167 ANDERSON AVENUE	07057 3	257500 349500 *PARTIAL* 607000	1183650	1183650 00 1183650	290106 290105 580211	286545 316894 603439	295913 295912 591825
29 37 004890	.115 AC 2SB2G .1150	2	AUGUSTYNOWICZ, KRZYSZTOF 163 ANDERSON AVE WALLINGTON, NJ 163 ANDERSON AVENUE	07057 R2 3	257500 500600 758100	1478295	1478295 00 1478295	324711 324710 649421	395485 433389 828874	369574 369574 739148
29 39 004900	.057 AC 2SF .0570	2	PIMENTEL FERMIN, GRISEL M ETAL 161 ANDERSON AVE WALLINGTON, NJ 161 ANDERSON AVENUE	07057 3	207500 167700 375200	731640	731640 00 731640	169115 169115 338230	187325 206085 393410	182910 182910 365820
29 40 004910	.057 AC 2SF .0570	2	JARAMILLO, KARINA 159 ANDERSON AVENUE WALLINGTON, NJ 159 ANDERSON AVENUE	07057 R2 3	207500 178800 386300	753285	753285 00 753285	140462 140461 280923	226524 245838 472362	188322 188321 376643
29 41 4920	.057 AC 2SF .0570	2	REBISZ, JOANNA 6 ROSE AVENUE W CALDWELL, NJ 157 ANDERSON AVENUE	07006 3	207500 292300 499800	974610	974610 00 974610	152280 152280 304560	322530 347520 670050	243653 243652 487305
29 42 004930	.115 AC 2SF2G .1150	2	MIDURA, ARKADIUSZ & MARIA 155 ANDERSON AVE WALLINGTON, NJ 155 ANDERSON AVENUE	07057 3	257500 393600 651100	1269645	1269645 00 1269645	260347 260346 520693	358199 390753 748952	317412 317411 634823
29 44 004940	.115 AC 2SB2SF .1150	2	JEETAN, FRANK A & ELENA 149-151 ANDERSON AVENUE WALLINGTON, NJ 149-151 ANDERSON AVENUE	07057 R2 3	257500 383200 640700	1249365	1249365 00 1249365	291381 291381 582762	317284 349319 666603	312342 312341 624683
29 46 004950	.115 AC 2SF1G .1150	2	DELLA FERA, MARIO J. & JOSEPH M. 147 ANDERSON AVENUE WALLINGTON, NJ 147 ANDERSON AVENUE	07057 3	244600 240800 485400	946530	946530 00 946530	214859 214858 429717	246272 270541 516813	236633 236632 473265
29 48 004960	.115 AC 2SSF2G .1150	2	SANCHEZ-ABREU, ANGLICA ETAL 141 ANDERSON AVE WALLINGTON, NJ 141 ANDERSON AVENUE	07057 3	244600 313100 557700	1087515	1087515 00 1087515	282879 282878 565757	246937 274821 521758	271879 271879 543758
29 50 004970	.057 AC 2SS .0570	2	SKRENTA, THERESA M 139 ANDERSON AVE WALLINGTON, NJ 139 ANDERSON AVENUE	07057 3	197100 100100 297200	579540	579540 00 579540	149984 149984 299968	132356 147216 279572	144885 144885 289770
29 51 004980	.057 AC 2SF .0570	2	GORMAN, ROBERT J. 27 ALDEN ST WALLINGTON, NJ 137 ANDERSON AVENUE	07057 01175 3	197100 225900 423000	824850	824850 00 824850	203635 203635 407270	198215 219365 417580	206213 206212 412425
29 52 004990	.082 AC 2SF1G .0820	2	WRIGHT, PHYLLIS & TYRONE 135 ANDERSON AVE WALLINGTON, NJ 135 ANDERSON AVENUE	07057 3	217300 288000 505300	985335 v1	985335 -25000 960335	202232 202231 404463	265304 290568 555872	240084 240084 480168
29 54 005000	.077 AC 2SF .0770	2	WRIGHT, TYRONE & PHYLLIS MARIE 135 ANDERSON AVENUE WALLINGTON, NJ 131 ANDERSON AVENUE	07057 3	213500 194800 408300	796185	796185 00 796185	208397 208396 416793	179489 199903 379392	199047 199046 398093
29 55 005010	.067 AC 2SF1G .0670	2	CHITA, EVELYN 127 ANDERSON AVE WALLINGTON, NJ 127 ANDERSON AVENUE	07057 3	204900 198700 403600	787020 s1	787020 -25000 762020	193389 193389 386778	177531 197711 375242	190505 190505 381010

Block No. Lot No. Qualification Account No.	Land Dimensions Building Description Additional Lots Acreage	Prop. Class	Owner's Name Address City State Property Location	Billing Code Zip Code	Land Improvement Exemption Net Total	2025 Property Tax Special Dist	2025 Total Tax Deduction Net Tax	Amt.Billed 2025 1st Q 2nd Q Total	2nd Half 2025 3rd Q 4th Q Total	Preliminary 2026 Tax 1st Q 2nd Q Total
30 1 00020	.185 AC 1850	4A	BARTNIK PROPERTIES, L.L.C. 1033 CLIFTON AVE - # 210 CLIFTON, NJ 62-66 MAIN AVENUE	07013 3	390400 349100 739500	1442025	1442025 00 1442025	496546 496546 993092	205979 242954 448933	360507 360506 721013
30 2 005030	.172 AC 2SF2G 1720	2	IMBRUGLIA, CARMELLO J. 134 HAYWARD PL WALLINGTON, NJ 134 HAYWARD PLACE	07057 3	264000 504700 768700	1498965	1498965 00 1498965	344182 344181 688363	386084 424518 810602	374742 374741 749483
30 3 005040	.115 AC 2SF2G 1150	2	IMBRUGLIA, CARMELLO & ANNETTE 140 HAYWARD PL WALLINGTON, NJ 140 HAYWARD PLACE	07057 3	244600 251900 496500	968175	968175 00 968175	251674 251674 503348	220001 244826 464827	242044 242044 484088
30 4 005050	.086 AC 2SF2G 0860	2	RAWASHDA, FARID & DIANE 146 HAYWARD PL WALLINGTON, NJ 146 HAYWARD PLACE	00660 07057 3	220900 324500 545400	1063530	1063530 00 1063530	276927 276926 553853	241204 268473 509677	265883 265882 531765
30 5 005060	.086 AC 2SSF 0860	2	GAWEDA, BOGUSLAW P 148 HAYWARD PLACE WALLINGTON, NJ 148 HAYWARD PLACE	07057 3	220900 262500 483400	942630	942630 00 942630	203465 203465 406930	255765 279935 535700	235658 235657 471315
30 6 005070	.057 AC 2SF 0570	2	LISSI, JEFFREY & BARBARA ANN 150 HAYWARD PL WALLINGTON, NJ 150 HAYWARD PLACE	07057 3	197100 127800 324900	633555	633555 00 633555	161463 161462 322925	147193 163437 310630	158389 158389 316778
30 7 005080	.073 AC 3SF 0730	2	SELVAGGIO, NICOLA A & RITA 152 HAYWARD PL WALLINGTON, NJ 152 HAYWARD PLACE	07057 3	210400 374600 585000	1140750	1140750 00 1140750	242577 242576 485153	313174 342423 655597	285188 285187 570375
30 8 005090	.078 AC 2SF1G 0780	2	ELEZAJ, ULIKS 154 HAYWARD PL WALLINGTON, NJ 154 HAYWARD PLACE	07057 3	214200 333300 547500	1067625	1067625 00 1067625	213498 213498 426996	306627 334002 640629	266907 266906 533813
30 9 005100	.078 AC 2SF 0780	2	DEWITT, JOHN & NORMA J. 156 HAYWARD PL WALLINGTON, NJ 156 HAYWARD PLACE	07057 3	214200 363700 577900	1126905 V1	1126905 -25000 1101905	225869 225868 451737	310637 339531 650168	275477 275476 550953
30 10 005110	.115 AC 1SF1G 1150	2	JAKUBIEC, JOZEFA EWA & ALLEN 77 MAPLE AVE WALLINGTON NJ 162 HAYWARD PLACE	07057-1118 R2 3	244600 284700 529300	1032135	1032135 00 1032135	251759 251759 503518	251076 277541 528617	258034 258034 516068
30 11 005120	.115 AC 2SF1G 1150	2	MYSONA, KRZYSZTOF & TERESA GANDERA 166 HAYWARD PL WALLINGTON, NJ 166 HAYWARD PLACE	07057 R2 3	232400 281700 514100	1002495	1002495 00 1002495	257711 257711 515422	230684 256389 487073	250624 250624 501248
30 12 005130	.038 AC 2SF 0380	4A	GINSBURG PROPERTIES LLC 63 UNION BOULEVARD WALLINGTON, NJ 63 UNION BOULEVARD	07057 3	188200 249000 437200	852540	852540 00 852540	242832 242831 485663	172509 194368 366877	213135 213135 426270
30 13 005140	.072 AC 1SS 0720	4A	61 UNION BOULEVARD LLC 19 TUDOR ROSE TERRACE MAHWAH, NJ 61 UNION BOULEVARD	07430 3	226800 105900 332700	648765	648765 00 648765	208312 208311 416623	107754 124388 232142	162192 162191 324383
30 14 005150	.115 AC 2SF2G 1150	2	KISIEL, CELINA 59 UNION BLVD WALLINGTON, NJ 59 UNION BOULEVARD	07057 3	232400 390600 623000	1214850 D1	1214850 -25000 1189850	274163 274162 548325	305188 336337 641525	297463 297462 594925

7505100

14634945

00

50000

14584945

7301948

7282997

7292477

Block No. Lot No. Qualification Account No.	Land Dimensions Building Description Additional Lots Acreage	Prop. Class	Owner's Name Address City State Property Location	Billing Code Zip Code	Land Improvement Exemption Net Total	2025 Property Tax Special Dist	2025 Total Tax Deduction Net Tax	Amt.Billed 2025 1st Q 2nd Q Total	2nd Half 2025 3rd Q 4th Q Total	Preliminary 2026 Tax 1st Q 2nd Q Total
30 15 005160	.230 AC 1SF .2300	15C	BOROUGH OF WALLINGTON 24 UNION BLVD WALLINGTON, NJ 159-161 MAPLE AVENUE	07057 3	*EXEMPT*	00	00 00 00	00 00 00	00 00 00	00 00 00
30 16 005170	.161 AC 2SF3G .1610	2	BURY, ROBERT & ANNA 35 MCKENZIE AVE E RUTHERFORD, NJ 149 MAPLE AVENUE	07073 3	257700 467600 725300	1414335	1414335 00 1414335	302689 302689 605378	386346 422611 808957	353584 353584 707168
30 17 005180	.069 AC 2SF .0690	2	RODRIGUEZ, URSULA, HEISY, & HEIDY 147 MAPLE AVE WALLINGTON, NJ 147 MAPLE AVENUE	07057 3	206600 199000 405600	790920	790920 00 790920	190286 190286 380572	195034 215314 410348	197730 197730 395460
30 18 005190	.115 AC 2SF2G 19 .1150	2	THREM, DANIEL 145 MAPLE AVE WALLINGTON, NJ 145 MAPLE AVENUE	07057 3	244600 664300 908900	1772355	1772355 00 1772355	439155 439154 878309	424301 469745 894046	443089 443089 886178
30 20 005200	.172 AC 2SF2G .1720	2	PLEWA, GRZEGORZ & WLADZIA 143 MAPLE AVE WALLINGTON, NJ 143 MAPLE AVENUE	07057 3	277900 877000 1154900	2252055	2252055 00 2252055	513977 513976 1027953	583179 640923 1224102	563014 563014 1126028
30 21 005210	.057 AC 2SF .0570	2	PIETROWITZ, ROBERT & JODY 191 PULASKI AVE WALLINGTON, NJ 135 MAPLE AVENUE	07057 3	197100 409200 606300	1182285	1182285 00 1182285	248273 248273 496546	327712 358027 685739	295572 295571 591143
30 22 005220	.115 AC 2SF1G .1150	2	TRINH, KIET THU & NANCY CHAU DO 133 MAPLE AVE WALLINGTON, NJ 133 MAPLE AVENUE	07057 R2 3	232400 284600 517000	1008150	1008150 00 1008150	218004 218004 436008	273146 298996 572142	252038 252037 504075
30 23 005230	.115 AC 2SF1G .1150	2	PUGLIA, DAVID & BARTOS, JACQUELINE 127 MAPLE AVE WALLINGTON, NJ 129 MAPLE AVENUE	07057 3	232400 125100 357500	697125 v1	697125 -25000 672125	225018 225018 450036	102107 119982 222089	168032 168031 336063
30 24 005240	.069 AC 2SF .0690	2	DE LA CRUZ, ARICKSON REYES 125 MAPLE AVE WALLINGTON, NJ 125 MAPLE AVENUE	07057 3	196300 459000 655300	1277835	1277835 00 1277835	265533 265533 531066	357002 389767 746769	319459 319459 638918
30 25 005250	.086 AC .0860	1	BAJEK, JAN & ZOFIA 119 MAPLE AVE WALLINGTON NJ MAPLE AVENUE	07057-1113 R2 3	199500 0 199500	389025	389025 00 389025	91317 91317 182634	98208 108183 206391	97257 97256 194513
30 26 005260	.118 AC 2SF2G .1180	2	BAJEK, JAN & ZOFIA 119 MAPLE AVE WALLINGTON NJ 119 MAPLE AVENUE	07057-1113 R2 3	222300 555100 777400	1515930	1515930 00 1515930	285259 285259 570518	453271 492141 945412	378983 378982 757965
30 27 005270	.143 AC 2SF3G .1430	2	TRYANOWSKI, VICTOR & DEBRA M. 115 MAPLE AVE WALLINGTON, NJ 115 MAPLE AVENUE	07057 3	235800 230600 466400	909480	909480 00 909480	224721 224721 449442	218359 241679 460038	227370 227370 454740
30 28 005280	.201 AC 2SF .2010	4A	BARTNIK PROPERTIES, L.L.C. 1033 CLIFTON AVE CLIFTON, NJ 111 MAPLE AVENUE	07013 3	406400 320500 726900	1417455	1417455 00 1417455	554363 554363 1108726	136192 172537 308729	354364 354364 708728
31 1 005290	.236 AC 3SFB .2360	4A	92 MAIN STREET HOLDINGS LLC 136 WALLINGTON AVENUE #B WALLINGTON, NJ 92 MAIN AVENUE	07057 3	456900 645000 1101900	2148705	2148705 00 2148705	609119 609119 1218238	437686 492781 930467	537177 537176 1074353

8602900

16775655

00

25000

16750655

8335426

8415229

8375332

Block No. Lot No. Qualification Account No.	Land Dimensions Building Description Additional Lots Acreage	Prop. Class	Owner's Name Address City State Property Location	Billing Code Zip Code	Land Improvement Exemption Net Total	2025 Property Tax Special Dist	2025 Total Tax Deduction Net Tax	Amt.Billed 2025 1st Q 2nd Q Total	2nd Half 2025 3rd Q 4th Q Total	Preliminary 2026 Tax 1st Q 2nd Q Total
31 4 005300	.090 AC 2SF2G .0900	2	GAJECKI, DARIUSZ 80 MAIN AVE WALLINGTON, NJ 80 MAIN AVENUE	07057 3	173000 338900 511900	998205	998205 00 998205	238666 238665 477331	247640 273234 520874	249552 249551 499103
31 6 005310	.119 AC 2SF1G .1190	2	DI BENEDETTO, ROSE & SALVATORE 72 MAIN AVE WALLINGTON, NJ 72 MAIN AVENUE	01175 07057 3	201700 169100 370800	723060	723060 00 723060	161633 161632 323265	190628 209167 399795	180765 180765 361530
31 7 005320	.079 AC 2SF .0790	2	SZEWczyk, WALDYSLAWA 70 MAIN AVE WALLINGTON, NJ 70 MAIN AVENUE	07057 3	184600 327100 511700	997815	997815 00 997815	175407 175406 350813	310709 336293 647002	249454 249454 498908
31 8 005330	.083 AC 2SF .0830	2	138 WALLINGTON AVE LLC 138 WALLINGTON AVENUE WALLINGTON, NJ 138 WALLINGTON AVENUE	07057 3	207100 260200 467300	911235	911235 00 911235	233309 233308 466617	210627 233991 444618	227809 227809 455618
31 10 005340	.124 AC 2SF1G .1240	2	DE VRIES, DENISE 142 WALLINGTON AVENUE WALLINGTON, NJ 142 WALLINGTON AVENUE	07057 3	249900 272000 521900	1017705	1017705 00 1017705	253630 253629 507259	242176 268270 510446	254427 254426 508853
31 12 005350	.062 AC 2SF .0620	2	KARY, MATTHEW JOHN TRUSTEE 146 WALLINGTON AVE WALLINGTON, NJ 146 WALLINGTON AVENUE	07057 3	200900 221000 421900	822705	822705 00 822705	195473 195472 390945	205333 226427 431760	205677 205676 411353
31 13 005360	.062 AC 2SF1G .0620	2	WINNICKI, PATRYK 148 WALLINGTON AVENUE WALLINGTON, NJ 148 WALLINGTON AVENUE	07057 3	200900 289300 490200	955890	955890 00 955890	190796 190796 381592	274894 299404 574298	238973 238972 477945
31 15 005370	.062 AC 2SF .0620	2	PIECHUTA, BARBARA 152 WALLINGTON AVE WALLINGTON, NJ 152 WALLINGTON AVENUE	00672 07057 3	200900 283900 484800	945360	945360 00 945360	215794 215793 431587	244767 269006 513773	236340 236340 472680
31 16 005380	.062 AC 2SF .0620	2	FERGUSON, TASHA 154 WALLINGTON AVE WALLINGTON, NJ 154 WALLINGTON AVENUE	07057 3	200900 520800 721700	1407315	1407315 00 1407315	314933 314932 629865	370683 406767 777450	351829 351829 703658
31 17 005390	.062 AC 2SF .0620	2	DIAZ, GEMMA D & RIVERA, DANIEL 156 WALLINGTON AVENUE WALLINGTON, NJ 156 WALLINGTON AVENUE	07057 3	190900 270600 461500	899925	899925 00 899925	167330 167329 334659	271096 294170 565266	224982 224981 449963
31 18 005400	.126 AC 2SF2G .1260	4A	IMBRUGLIA, ROSS & CAROLYN TRSTES 77 UNION BLVD WALLINGTON, NJ 77 UNION BOULEVARD	07057 3	264500 557300 821800	1602510	1602510 00 1602510	421299 421299 842598	359411 400501 759912	400628 400627 801255
31 20 005410	.115 AC 2SF .1150	2	PODBIELSKI, MARCIN 71 UNION BOULEVARD WALLINGTON, NJ 71 UNION BOULEVARD	07057 3	220800 514800 735600	1434420	1434420 00 1434420	276842 276841 553683	421979 458758 880737	358605 358605 717210
31 22 005415	.172 AC 2SF .1720	15C	WALLINGTON, BOROUGH OF 54 UNION BLVD WALLINGTON, NJ UNION BOULEVARD	07057 3	*EXEMPT*	00	00 00 00	00 00 00	00 00 00	00 00 00
31 25 005420	.130 AC 2SF1G .1300	2	LEZAJSKI, DOROTHY 2 LANCASTER AVE PINE BROOK, NJ 163 HAYWARD PLACE	07058 R2 3	253500 291200 544700	1062165	1062165 00 1062165	261452 261452 522904	256013 283248 539261	265542 265541 531083

7065800

13778310

00

00

13778310

6213118

7565192

6889159

Block No. Lot No. Qualification Account No.	Land Dimensions Building Description Additional Lots Acreage	Prop. Class	Owner's Name Address City State Property Location	Billing Code Zip Code	Land Improvement Exemption Net Total	2025 Property Tax Special Dist	2025 Total Tax Deduction Net Tax	Amt.Billed 2025 1st Q 2nd Q Total	2nd Half 2025 3rd Q 4th Q Total	Preliminary 2026 Tax 1st Q 2nd Q Total
31 28 005430	.064 AC 2SF .0640	2	ARAGON, WALTER & DIANA 12 LILAC LANE WALLINGTON, NJ 161 HAYWARD PLACE	07057 3	202600 295900 498500	972075 V1	972075 -25000 947075	192454 192453 384907	268622 293546 562168	236769 236769 473538
31 29 005440	.064 AC 2SF1G .0640	2	KALITA, ANDRZEJ & BOGUMILA 2 MANDEVILLE AV CLIFTON, NJ 157 HAYWARD PLACE	07013 R2 3	192500 372600 565100	1101945	1101945 00 1101945	214433 214433 428866	322412 350667 673079	275487 275486 550973
31 30 005450	.064 AC 2SF1G .0640	2	GARCIA, JOSE MUNOZ 155 HAYWARD PL WALLINGTON, NJ 155 HAYWARD PLACE	07057 3	192500 463700 656200	1279590	1279590 00 1279590	245468 245467 490935	377923 410732 788655	319898 319897 639795
31 31 005460	.143 AC 1SF3G .1430	2	BORAWA, TERESA & BORAWA, LESTER 149 HAYWARD PL WALLINGTON, NJ 149 HAYWARD PLACE	07057 3	260700 150600 411300	802035	802035 00 802035	214433 214433 428866	176302 196867 373169	200509 200509 401018
31 34 005470	.138 AC 2SF2G .1380	2	RYS, MARIAN & ANNA 85 MT. CEDAR AVE WALLINGTON, NJ 145 HAYWARD PLACE	07057 3	245000 231000 476000	928200	928200 00 928200	150155 150154 300309	302046 325845 627891	232050 232050 464100
31 37 005480	.086 AC 2SF1G .0860	2	GOLEBIEWSKI, MAYA & ROZALSKI, K. 141 HAYWARD PLACE WALLINGTON, NJ 141 HAYWARD PLACE	07057 R2 3	209800 503200 713000	1390350	1390350 00 1390350	293847 293846 587693	383504 419153 802657	347588 347587 695175
32.01 1 005490	.096 AC 2SF .0960	2	BLASZCZYK- KIELSKA, ANNA 114 MAIN AVE WALLINGTON, NJ 114 MAIN AVENUE	07057 3	191100 176500 367600	716820	716820 00 716820	164439 164438 328877	184782 203161 387943	179205 179205 358410
32.01 2 005500	.098 AC 2SF2G .0980	2	LEBIODA, MICHAL 124 MAIN AVE WALLINGTON, NJ 124 MAIN AVENUE	07057 3	178900 442200 621100	1211145	1211145 00 1211145	228037 228037 456074	362008 393063 755071	302787 302786 605573
32.01 3 005510	.089 AC 2SF .0890	2	DROST, JOAN M. 128 HATHAWAY ST WALLINGTON, NJ 128 HATHAWAY STREET	07057 3	205900 268000 473900	924105	924105 00 924105	216984 216984 433968	233221 256916 490137	231027 231026 462053
32.01 4 005520	.207 AC 2SF .2070	2	MARCANO JR, PETER & WILLIAMS, SHANN 132 HATHAWAY ST WALLINGTON, NJ 132 HATHAWAY STREET	07057 3	287900 733600 1021500	1991925	1991925 00 1991925	453269 453268 906537	517157 568231 1085388	497982 497981 995963
32.01 5 005530	.121 AC 2SB2G .1210	2	WILK, ROMAN AND ALICJA PO BOX 167 GLEN SPEY, NJ 138 HATHAWAY STREET	12737 3	247900 421600 669500	1305525	1305525 00 1305525	304815 304815 609630	331210 364685 695895	326382 326381 652763
32.01 6 005540	.077 AC 2SF .0770	2	PTAK, MAREK 91 UNION BLVD WALLINGTON, NJ 91 UNION BOULEVARD	00597 07057 3	201400 366500 567900	1107405	1107405 00 1107405	144798 144797 289595	394708 423102 817810	276852 276851 553703
32.01 7 005550	.115 AC 2SF3G .1150	2	DUBIS, MICHAEL 89 UNION BOULEVARD WALLINGTON, NJ 89 UNION BOULEVARD	07057 3	232400 461300 693700	1352715	1352715 00 1352715	312127 312127 624254	346888 381573 728461	338179 338179 676358
32.01 8 05560	.057 AC 2SF .0570	2	GUSCIORA, MAREK & MARIA 161 WALLINGTON AVE WALLINGTON, NJ 161 WALLINGTON AVENUE	07057 3	197100 420900 618000	1205100	1205100 00 1205100	250059 250058 500117	337042 367941 704983	301275 301275 602550

8353300

16288935

00

25000

16263935

6770628

9493307

8131972

Block No. Lot No. Qualification Account No.	Land Dimensions Building Description Additional Lots Acreage	Prop. Class	Owner's Name Address City State Property Location	Billing Code Zip Code	Land Improvement Exemption Net Total	2025 Property Tax Special Dist	2025 Total Tax Deduction Net Tax	Amt.Billed 2025 1st Q 2nd Q Total	2nd Half 2025 3rd Q 4th Q Total	Preliminary 2026 Tax 1st Q 2nd Q Total
32.01 9 005570	.076 AC 2SF1G .0760	2	SULICH, SLAWOMIR & EWELINA 240 MT PLEASANT AVE WALLINGTON, NJ 159 WALLINGTON AVENUE	07057 3	212300 507000 719300	1402635	1402635 00 1402635	299884 299883 599767	383452 419416 802868	350659 350659 701318
32.01 10 005580	.096 AC 2SF .0960	2	SANIEWSKA, JADWIGA 155 WALLINGTON AVE WALLINGTON, NJ 155 WALLINGTON AVENUE	07057 3	229400 342100 571500	1114425	1114425 00 1114425	248273 248273 496546	294652 323227 617879	278607 278606 557213
32.01 11 005590	.115 AC 2SF4G .1150	2	GARCIA, MARLON 151 WALLINGTON AVENUE WALLINGTON, NJ 151 WALLINGTON AVENUE	07057 3	285200 350100 635300	1238835 V1	1238835 -25000 1213835	231480 231480 462960	359555 391320 750875	303459 303459 606918
32.01 13 005600	.096 AC 2SF1G .0960	2	COLAMARINO, JAMES V. II 52 TOWNSEND RD WANAUKE, NJ 149 WALLINGTON AVENUE	07456 3	217200 250900 468100	912795	912795 00 912795	212138 212137 424275	232558 255962 488520	228199 228199 456398
32.01 14 005610	.094 AC 2SF1G .0940	2	FRACZ, HELENA 147 WALLINGTON AVE WALLINGTON, NJ 147 WALLINGTON AVENUE	01175 07057 3	215600 289700 505300	985335	985335 00 985335	235095 235094 470189	244941 270205 515146	246334 246334 492668
32.01 15 005620	.082 AC 2SF1G .0820	2	REMISZEWSKI, Z & H, & TARNAWSKI, M 145 WALLINGTON AVE WALLINGTON NJ 145 WALLINGTON AVENUE	07057-1119 3	206200 554000 760200	1482390	1482390 00 1482390	345202 345201 690403	376989 414998 791987	370598 370597 741195
32.01 16.01 005630	.073 AC PAVING .0730	4A	SHIMON PROPERTIES LLC 53 E 34TH ST 4TH FL NEW YORK, NY 141 WALLINGTON AVENUE	10016 3	203500 8600 212100	413595	413595 00 413595	146754 146753 293507	54742 65346 120088	103399 103399 206798
32.01 16.02 005632	.155 AC 2SF .1550	4A	SHIMON PROPERTIES LLC 53 E 34TH ST 4TH FL NEW YORK, NY 139 WALLINGTON AVENUE	10016 3	369100 83500 452600	882570	882570 00 882570	278372 278372 556744	151598 174228 325826	220643 220642 441285
32.01 17 005640	.190 AC 2SF1G .1900	2	MAZUREK, IRENE & MAZUREK, J & J 110 MAIN AVE WALLINGTON, NJ 110 MAIN AVENUE	07057-1103 3	227900 777900 1005800	1961310	1961310 00 1961310	467808 467807 935615	487703 537992 1025695	490328 490327 980655
32.02 1 005650	.085 AC .0850	15D	CHURCH OF TRANSFIGURATION 137 HATHAWAY ST WALLINGTON, NJ 146 HATHAWAY STREET	07057 3	*EXEMPT*	00	00 00 00	00 00 00	00 00 00	00 00 00
32.02 2 005660	.069 AC .0690	15D	CHURCH OF TRANSFIGURATION 135 HATHAWAY ST WALLINGTON, NJ 148 HATHAWAY STREET	07057 R2 3	*EXEMPT*	00	00 00 00	00 00 00	00 00 00	00 00 00
32.02 3 005670	.103 AC 2SF2G .1030	2	PUZIO, IRENA & MARIAN 150 HATHAWAY ST WALLINGTON, NJ 150 HATHAWAY STREET	07057 3	223400 538500 761900	1485705	1485705 00 1485705	334659 334658 669317	389147 427241 816388	371427 371426 742853
32.02 4 005680	.103 AC 1SF1G .1030	2	PIATEK, ZBIGNIEW & JOLANTA 154 HATHAWAY ST WALLINGTON, NJ 154 HATHAWAY STREET	07057 3	223400 513600 737000	1437150	1437150 00 1437150	262898 262897 525795	437253 474102 911355	359288 359287 718575
32.02 5 005690	.110 AC 1SF2G .1100	2	MICHALAK, MALGORZATA & BOGDAN 27 WASHINGTON PL WALLINGTON, NJ 27 WASHINGTON PLACE	07057 3	239900 149100 389000	758550	758550 00 758550	172431 172431 344862	197119 216569 413688	189638 189637 379275

7218100

14075295

00

25000

14050295

6469980

7580315

7025151

Block No. Lot No. Qualification Account No.	Land Dimensions Building Description Additional Lots Acreage	Prop. Class	Owner's Name Address City State Property Location	Billing Code Zip Code	Land Improvement Exemption Net Total	2025 Property Tax Special Dist	2025 Total Tax Deduction Net Tax	Amt.Billed 2025 1st Q 2nd Q Total	2nd Half 2025 3rd Q 4th Q Total	Preliminary 2026 Tax 1st Q 2nd Q Total
32.02 6 005700	.097 AC 1SF .0970	2	GUSCIORA, MONIKA 475 HOBSON AVENUE SADDLE BROOK, NJ 21 WASHINGTON PLACE	07663 3	229900 119500 349400	681330	681330 00 681330	153726 153725 307451	178205 195674 373879	170333 170332 340665
32.02 7 005710	.122 AC 2SBF .1220	2	TRACZYK, CZESLAW & TERESA 15 WASHINGTON PL WALLINGTON NJ 15 WASHINGTON PLACE	07057 3	244300 392100 636400	1240980	1240980 00 1240980	283389 283388 566777	321192 353011 674203	310245 310245 620490
32.02 8 005720	.115 AC 1SF1G .1150	2	KROSZCZYNSKI, JANUSZ & HALINA GOLEC 11 WASHINGTON PL WALLINGTON, NJ 11 WASHINGTON PLACE	07057 3	244600 71100 315700	615615	615615 00 615615	155681 155681 311362	144234 160019 304253	153904 153904 307808
32.02 9 005730	.057 AC 1SF .0570	2	PETLINOWSKI, SHAWN KRZYSZTOF 9 WASHINGTON PL WALLINGTON, NJ 9 WASHINGTON PLACE	07057 3	187300 90300 277600	541320	541320 00 541320	130939 130938 261877	132782 146661 279443	135330 135330 270660
32.02 10 005740	.172 AC 3SF .1720	4A	TOOTHTIME, L.L.C. 175 WALLINGTON AVE WALLINGTON, NJ 175 WALLINGTON AVENUE	07057 3	292500 263700 556200	1084590	1084590 00 1084590	264173 264173 528346	264217 292027 556244	271148 271147 542295
32.02 11 005750	.057 AC 2SF .0570	2	DUDKEVYCH, ANDRIY & MARIYA 60 HOLDSWORTH COURT PASSAIC, NJ 171 WALLINGTON AVENUE	07055 3	187300 403100 590400	1151280	1151280 00 1151280	227612 227612 455224	333268 362788 696056	287820 287820 575640
32.02 12 005760	.119 AC 2SF .1190	2	GONZALEZ, MARTHA J. 167 WALLINGTON AVE WALLINGTON, NJ 167 WALLINGTON AVENUE	07057 3	247300 158900 406200	792090	792090 00 792090	250144 250143 500287	135747 156056 291803	198023 198022 396045
32.02 13 005770	.110 AC 2SF .1100	2	MACIAG, MARY ANN & MACIAG, NANCY 163-165 WALLINGTON AVENUE WALLINGTON, NJ 163-165 WALLINGTON AVENUE	07057 R2 3	240800 438200 679000	1324050	1324050 00 1324050	315273 315273 630546	329777 363727 693504	331013 331012 662025
32.02 14 005780	.057 AC 2SF .0570	2	DAY, TONI 90 UNION BLVD WALLINGTON, NJ 90 UNION BOULEVARD	07057 3	187300 226400 413700	806715	806715 00 806715	185695 185694 371389	207321 228005 435326	201679 201679 403358
32.02 15 005790	.203 AC 2SF .2030	2	IVANICKI, J JR & BARON & FIKENTSCHER 96 UNION BLVD WALLINGTON, NJ 92-96 UNION BOULEVARD	07057 R2 3	258500 683200 941700	1836315	1836315 00 1836315	466022 466022 932044	428593 475678 904271	459079 459079 918158
32.03 1 005800	.158 AC 2SF2G .1580	2	SUDOL, MARIA 170 HATHAWAY ST WALLINGTON, NJ 168 HATHAWAY STREET	07057 3	269600 301000 570600	1112670	1112670 00 1112670	242237 242236 484473	299834 328363 628197	278168 278167 556335
32.03 2 005810	.138 AC 2SF2G .1380	2	SUDOL, MARIA 170 HATHAWAY ST WALLINGTON, NJ 170 HATHAWAY STREET	07057 3	257900 328200 586100	1142895	1142895 00 1142895	266894 266893 533787	289902 319206 609108	285724 285724 571448
32.03 3 005820	.069 AC 2SF .0690	2	SIWIK, ADAM & JADWIGA 174 HATHAWAY STREET WALLINGTON, NJ 174 HATHAWAY STREET	07057 3	206600 214500 421100	821145	821145 00 821145	233904 233904 467808	166141 187196 353337	205287 205286 410573
32.03 4 005830	.165 AC 2SF .1650	2	TERRERO-MONTANO, FERNELIS & SANCHEZ, Y 176 HATHAWAY ST WALLINGTON, NJ 176 HATHAWAY STREET	07057 3	273900 398600 672500	1311375	1311375 00 1311375	279308 279307 558615	359568 393192 752760	327844 327844 655688

7416600

14462370

00

00

14462370

6909986

7552384

7231188

Block No. Lot No. Qualification Account No.	Land Dimensions Building Description Additional Lots Acreage	Prop. Class	Owner's Name Address City State Property Location	Billing Code Zip Code	Land Improvement Exemption Net Total	2025 Property Tax Special Dist	2025 Total Tax Deduction Net Tax	Amt.Billed 2025 1st Q 2nd Q Total	2nd Half 2025 3rd Q 4th Q Total	Preliminary 2026 Tax 1st Q 2nd Q Total
32.03 5 005850	.072 AC 2SF1G .0720	2	ZAGAJA, ANNA J 21 LINCOLN PL WALLINGTON, NJ 21 LINCOLN PLACE	07057 3	209400 250000 459400	895830	895830 00	233734 233734 467468	202696 225666 428362	223958 223957 447915
32.03 6 005860	.072 AC 2SF .0720	2	WOLOSZYN, JOZEF & BARBARA M 430 WASHINGTON STREET CARLSTADT, NJ 17 LINCOLN PLACE	07072 3	209000 369600 578600	1128270	1128270 00	209927 209927 419854	339743 368673 708416	282068 282067 564135
32.03 7 005870	.115 AC 2SF2G .1150	2	MOLAWKA, PATRYK A 15 LINCOLN PL WALLINGTON, NJ 15 LINCOLN PLACE	07057 3	244600 620500 865100	1686945	1686945 00	384143 384143 768286	437702 480957 918659	421737 421736 843473
32.03 8 005880	.115 AC 2SF1G .1150	2	ZAPATA, JAIRO & MARTA 11 LINCOLN PLACE WALLINGTON, NJ 11 LINCOLN PLACE	07057 R2 3	244600 451500 696100	1357395	1357395 00	286535 286534 573069	374761 409565 784326	339349 339349 678698
32.03 9 005890	.057 AC 2SF .0570	2	SUNG, KAROL 252 LAUREL PL E RUTHERFORD, NJ 193 WALLINGTON AVENUE	07073 3	197100 393100 590200	1150890	1150890 00	207716 207716 415432	352974 382484 735458	287723 287722 575445
32.03 10 005900	.115 AC 2SF4G .1150	2	LADA, PAWEŁ & IWONA 191 WALLINGTON AVE WALLINGTON NJ 191 WALLINGTON AVENUE	07057 R2 3	244600 661700 906300	1767285	1767285 00	273781 273780 547561	587205 632519 1219724	441822 441821 883643
32.03 11 005910	.057 AC 2SF .0570	2	187 WALLINGTON LLC 57 OLD COLONY ROAD BERNARDSVILLE, NJ 187 WALLINGTON AVENUE	07924 3	197100 275500 472600	921570	921570 00	213498 213498 426996	235472 259102 494574	230393 230392 460785
32.03 12 005920	.086 AC 2SF1G .0860	2	STRZELEC, ALINA 185 WALLINGTON AVE WALLINGTON, NJ 185 WALLINGTON AVENUE	07057 3	220900 511800 732700	1428765	1428765 00	334659 334658 669317	361407 398041 759448	357192 357191 714383
32.03 14 005930	.086 AC 2SF1G .0860	2	GALICA, MICHAL&THOMPSON, MAGDALENA 181 WALLINGTON AVE WALLINGTON, NJ 181 WALLINGTON AVENUE	07057 3	220900 631100 852000	1661400	1661400 00	330578 330577 661155	478823 521422 1000245	415350 415350 830700
32.03 15 005940	.057 AC 2SF .0570	2	MACALUSO, DIANE JAROTSKI TRSTES/ETAL 75 RAMAPO RIVER TRACE OAKLAND, NJ 179 WALLINGTON AVENUE	07436 3	197100 227500 424600	827970	827970 00	208482 208481 416963	194889 216118 411007	206993 206992 413985
32.03 16 005950	.115 AC 2SF .1150	2	JOZA, MARCIA M 12 WASHINGTON PL WALLINGTON, NJ 12 WASHINGTON PLACE	07057 3	244600 184200 428800	836160	836160 00	188841 188840 377681	218520 239959 458479	209040 209040 418080
32.03 17 005960	.115 AC 2SF2G .1150	2	WARGALA, PIOTR J & AGNEISZKA K 182 WALLINGTON AVENUE WALLINGTON, NJ 14 WASHINGTON PLACE	07057 3	244600 244200 488800	953160	953160 00	204996 204995 409991	259365 283804 543169	238290 238290 476580
32.03 18 005970	.057 AC 1SF .0570	2	POLO, L & OLERA, A & MOLINA, K 18 WASHINGTON PL WALLINGTON, NJ 18 WASHINGTON PLACE	07057 R2 3	197100 100400 297500	580125	580125 00	141822 141822 283644	140803 155678 296481	145032 145031 290063
32.03 19 005980	.044 AC 1SF1G .0440	2	SAHITI, DIAR & MARIGONA 20 WASHINGTON PL WALLINGTON, NJ 20 WASHINGTON PLACE	07057 R2 3	185700 148800 334500	652275	652275 00	161803 161802 323605	155973 172697 328670	163069 163069 326138

8127200

15848040

00

00

15848040

6761022

9087018

7924023

Block No. Lot No. Qualification Account No.	Land Dimensions Building Description Additional Lots Acreage	Prop. Class	Owner's Name Address City State Property Location	Billing Code Zip Code	Land Improvement Exemption Net Total	2025 Property Tax Special Dist	2025 Total Tax Deduction Net Tax	Amt.Billed 2025 1st Q 2nd Q Total	2nd Half 2025 3rd Q 4th Q Total	Preliminary 2026 Tax 1st Q 2nd Q Total
32.04 2 006000	.073 AC 2SS .0730	2	MENDOZA SANCHEZ, ARTURO I 188 HATHAWAY ST WALLINGTON, NJ 188 HATHAWAY STREET	07057 3	191500 367400 558900	1089855	1089855 00 1089855	266214 266213 532427	264742 292686 557428	272464 272464 544928
32.04 3 006010	.123 AC 2SF .1230	4A	PUZIOS PROPERTIES LLC 28 STEIN AVENUE WALLINGTON, NJ 105 LOCUST AVENUE	07057 3	571900 277300 849200	1655940	1655940 00 1655940	476991 476990 953981	329750 372209 701959	413985 413985 827970
32.04 4 006020	.101 AC 2SF4G .1010	2	SZTABA,MATEUSZ&JANIK,ALEKSANDRA K 101 LOCUST AVENUE WALLINGTON, NJ 101 LOCUST AVENUE	07057 3	203800 340000 543800	1060410	1060410 00 1060410	222596 222595 445191	294015 321204 615219	265103 265102 530205
32.04 5 6030	.139 AC 2SF .1390	2	PERKOWSKI, MARCIN & WIOLETA 97 LOCUST AVENUE WALLINGTON, NJ 97 LOCUST AVENUE	07057 3	226900 380500 607400	1184430	1184430 00 1184430	185440 185439 370879	391591 421960 813551	296108 296107 592215
32.04 6 006040	.172 AC 1SF1G .1720	4A	BOGUSH, KENNETH, JAMES & JOHN JR 190 MAIN AVE WALLINGTON, NJ 91 LOCUST AVENUE	07057 3	387600 146800 534400	1042080	1042080 00 1042080	234414 234414 468828	273266 299986 573252	260520 260520 521040
32.04 7 006050	.275 AC 2SF .2750	4A	BOGUSH, KENNETH, JAMES, & JOHN JR 190 MAIN AVE WALLINGTON NJ 18 LINCOLN PLACE	07057-1204 R2 3	499900 155100 655000	1277250	1277250 00 1277250	264938 264938 529876	357312 390062 747374	319313 319312 638625
32.04 7.01 006060	.124 AC 3SF .1240	2	BOGUSH, KENNETH, JAMES & JOHN JR 190 MAIN AVE WALLINGTON, NJ 87 LOCUST AVENUE	07057 3	222900 420500 643400	1254630	1254630 00 1254630	257286 257286 514572	353944 386114 740058	313658 313657 627315
32.04 7.02 006070	.131 AC 1SF .1310	4A	JIM JOHN KEN PROPERTIES 190 MAIN AVENUE WALLINGTON, NJ 77 LOCUST AVENUE	07057 3	494900 15300 510200	994890	994890 00 994890	191307 191306 382613	293384 318893 612277	248723 248722 497445
32.04 8 006080	.065 AC 2SF .0650	2	PEREZ, J&M, FIGUERO-ROMAN, CRISTIAN 75 LOCUST AVE WALLINGTON, NJ 75 LOCUST AVENUE	07057 3	175100 308000 483100	942045	942045 00 942045	262983 262982 525965	195963 220117 416080	235512 235511 471023
32.04 9 006090	.092 AC 2SF4G .0920	2	FICARRA, MATTHEW M JR & JANICE C 201 WALLINGTON AVE WALLINGTON, NJ 201 WALLINGTON AVENUE	01200 07057 3	214300 330200 544500	1061775	1061775 00 1061775	236540 236539 473079	280736 307960 588696	265444 265444 530888
32.04 10 006100	.080 AC 2SF2G .0800	2	O'LEARY, PATRICK 451 BROAD STREET CARLSTADT, NJ 197 WALLINGTON AVENUE	07072 3	216100 342000 558100	1088295	1088295 00 1088295	225997 225996 451993	304199 332103 636302	272074 272074 544148
32.04 11 006110	.057 AC 2SF2G .0570	2	ANTALA, JAY & PATEL, MANJULABEN 195 WALLINGTON AVE WALLINGTON, NJ 195 WALLINGTON AVENUE	07057 3	197100 469300 666400	1299480	1299480 00 1299480	245638 245637 491275	387443 420762 808205	324870 324870 649740
32.04 12 006120	.052 AC 2SF .0520	2	BRZOZOWSKI, MACIEJ & PAULINA 10 LINCOLN PL WALLINGTON, NJ 10 LINCOLN PLACE	07057 3	183400 252700 436100	850395	850395 00 850395	167840 167839 335679	246456 268260 514716	212599 212599 425198
33 1 006130	.222 AC 2SB .2220	4A	KING AHARON, L.L.C. 308 PARK AVE ORANGE, NJ 174 MAPLE AVENUE	07050 3	307800 1169500 1477300	2880735	2880735 00 2880735	850250 850250 1700500	553185 627050 1180235	720184 720184 1440368

9067800

17682210

00

00

17682210

8176858

9505352

8841108

Block No. Lot No. Qualification Account No.	Land Dimensions Building Description Additional Lots Acreage	Prop. Class	Owner's Name Address City State Property Location	Billing Code Zip Code	Land Improvement Exemption Net Total	2025 Property Tax Special Dist	2025 Total Tax Deduction Net Tax	Amt.Billed 2025 1st Q 2nd Q Total	2nd Half 2025 3rd Q 4th Q Total	Preliminary 2026 Tax 1st Q 2nd Q Total
33 2 006140	.195 AC 1SCB .1950	15C	BOROUGH OF WALLINGTON 24 UNION BLVD WALLINGTON, NJ 178 MAPLE AVENUE	07057 3	*EXEMPT*	00	00 00 00	00 00 00	00 00 00	00 00 00
33 3 006150	.108 AC 2SF1G .1080	2	YAEAGGY, RODOLFO & ELSA M 180 MAPLE AVE WALLINGTON, NJ 180 MAPLE AVENUE	07057 3	227000 335100 562100	1096095	1096095 00 1096095	256436 256435 512871	277560 305664 583224	274024 274024 548048
33 4 006160	.068 AC 2SF .0680	2	LJUDMILA, KRIMBERG & BURRHUS, STEVEN J 267 MORTIMER AVENUE RUTHERFORD, NJ 37 BOND STREET	07070 3	206000 398300 604300	1178385	1178385 00 1178385	227697 227697 455394	346388 376603 722991	294597 294596 589193
33 5 006170	.059 AC 2SF .0590	2	MAILLOT JR, RICHARD PAUL 35 BOND ST WALLINGTON, NJ 35 BOND STREET	07057 3	197300 373800 571100	1113645 V1	1113645 -25000 1088645	233861 233860 467721	296185 324739 620924	272162 272161 544323
33 6 006180	.115 AC 2SF .1150	2	KOSCIELNIAK, FRANCISZEK & RENATA 31 BOND ST WALLINGTON NJ 31 BOND STREET	07057 3	244600 410800 655400	1278030	1278030 00 1278030	253630 253629 507259	369001 401770 770771	319508 319507 639015
33 7 006190	.115 AC 2SF2G .1150	2	BEDNEY, BRUCE & LEW, DORA 29 BOND ST WALLINGTON NJ 29 BOND STREET	07057 R2 3	244600 148700 393300	766935	766935 00 766935	208822 208821 417643	164814 184478 349292	191734 191734 383468
33 8 006200	.115 AC 2SF1G .1150	2	BAK, TADEUSZ & ELZBIETA 25 BOND ST WALLINGTON, NJ 25 BOND STREET	07057 3	244600 367700 612300	1193985	1193985 00 1193985	246148 246147 492295	335538 366152 701690	298497 298496 596993
33 9 006210	.115 AC 2SF1G .1150	2	OBARA, RADIKI & EDWARD K 21 BOND ST WALLINGTON, NJ 21 BOND STREET	07057 3	244600 492500 737100	1437345	1437345 00 1437345	314933 314932 629865	385313 422167 807480	359337 359336 718673
33 10 006220	.086 AC 2SF2G .0860	2	TUMINSKI, IRENE 17 BOND ST WALLINGTON NJ 17 BOND STREET	07057 3	220900 120600 341500	665925 D1	665925 -25000 640925	163460 163460 326920	148465 165540 314005	160232 160231 320463
33 11 006230	.143 AC 2SF3G .1430	2	13 BOND STREET LLC 101 RODNEY STREET GLEN ROCK, NJ 13 BOND STREET	07452 3	261300 402700 664000	1294800	1294800 00 1294800	318419 318419 636838	312381 345581 657962	323700 323700 647400
33 12 006240	.550 AC .5500	15D	WALLINGTON PRESBYTERIAN CHURCH PATERSON AVE WALLINGTON, NJ PATERSON AVENUE	07057 3	*EXEMPT*	00	00 00 00	00 00 00	00 00 00	00 00 00
33 13 006250	.057 AC 2SF .0570	2	FIGUEROA, FEDERICO 14 UNION BLVD WALLINGTON, NJ 14 UNION BOULEVARD	07057 3	187300 278000 465300	907335	907335 00 907335	206866 206866 413732	235169 258434 493603	226834 226834 453668
33 14 006260	.057 AC 2SF .0570	2	LEONARDO, CARLOS M 16 UNION BLVD WALLINGTON, NJ 16 UNION BOULEVARD	07057 3	187300 176800 364100	709995	709995 00 709995	165119 165118 330237	180777 198981 379758	177499 177499 354998
33 15 006270	.115 AC 2SF1G .1150	2	18 UNION BOULEVARD CO. 18 UNION BLVD WALLINGTON, NJ 18 UNION BOULEVARD	07057 3	232400 377200 609600	1188720 V1	1188720 -25000 1163720	237602 237602 475204	329018 359498 688516	290930 290930 581860

Block No. Lot No. Qualification Account No.	Land Dimensions Building Description Additional Lots Acreage	Prop. Class	Owner's Name Address City State Property Location	Billing Code Zip Code	Land Improvement Exemption Net Total	2025 Property Tax Special Dist	2025 Total Tax Deduction Net Tax	Amt.Billed 2025 1st Q 2nd Q Total	2nd Half 2025 3rd Q 4th Q Total	Preliminary 2026 Tax 1st Q 2nd Q Total
33 16 006280	.402 AC .4020	15C	WALLINGTON, BOROUGH OF 28 UNION BLVD WALLINGTON, NJ 28 UNION BOULEVARD	07057 3	*EXEMPT*	00	00 00 00	00 00 00	00 00 00	00 00 00
33 17 006290	.080 AC .0800	15C	BOROUGH OF WALLINGTON 24 UNION BLVD WALLINGTON, NJ 36 UNION BOULEVARD	07057 3	*EXEMPT*	00	00 00 00	00 00 00	00 00 00	00 00 00
33 18 006300	.071 AC 1SCB2G .0710	2	CILIENTO, T. & V., & MAILLOT, H. 35 BOND ST WALLINGTON NJ 38 UNION BOULEVARD	02640 07057 3	55900 5400 61300	119535	119535 00 119535	30099 30099 60198	28136 31201 59337	29884 29884 59768
34 1 006310	.087 AC 2SF4G .0870	4A	MAJCHERCZYK, JERZY & MARGARET 186 MAPLE AVE WALLINGTON, NJ 186 MAPLE AVENUE	07057 3	233500 316100 549600	1071720	1071720 00 1071720	259837 259836 519673	262284 289763 552047	267930 267930 535860
34 2 006320	.142 AC 2SB2G .1420	2	WOJTOWICZ, STEFAN 190 MAPLE AVENUE WALLINGTON, NJ 190 MAPLE AVENUE	07057 3	235200 382400 617600	1204320	1204320 00 1204320	288320 288320 576640	298400 329280 627680	301080 301080 602160
34 3 006330	1.354 AC 1.3540	15D	MOST SACRED HEART JESUS CHRIST PATERSON AVE WALLINGTON NJ PATERSON AVENUE	07057 3	*EXEMPT*	00	00 00 00	00 00 00	00 00 00	00 00 00
34 3.01 006370	.336 AC .3360	15B	MOST SACRED HEART JESUS CHRIST PATERSON AVE WALLINGTON NJ PATERSON AVENUE	07057 3	*EXEMPT*	00	00 00 00	00 00 00	00 00 00	00 00 00
34 4 006380	.172 AC 2SF5G .1720	2	NOGRADY, JOHANNA M 38-08 PATERSON ST FAIR LAWN, NJ 198 MAPLE AVENUE	07410 R2 3	264000 201400 465400	907530	907530 00 907530	262217 262217 524434	179913 203183 383096	226883 226882 453765
34 5 006390	.115 AC 2SF2G .1150	2	MC NEICE, DANIEL D. & VERONICA B. 204 MAPLE AVE WALLINGTON NJ 204 MAPLE AVENUE	07057 3	232400 162000 394400	769080 V1	769080 -25000 744080	192114 192113 384227	170067 189786 359853	186020 186020 372040
34 6 006400	.115 AC 2SF .1150	2	BIENIEK, JOSEPH & MARY 208 MAPLE AVE WALLINGTON, NJ 208 MAPLE AVENUE	07057 3	232400 128600 361000	703950	703950 00 703950	177618 177617 355235	165333 183382 348715	175988 175987 351975
34 7 006410	.115 AC 2SB .1150	2	DUL, DANUTA & DOMINICA 33 DANKHOFF AVE WALLINGTON, NJ 33 DANKHOFF AVENUE	07057 3	244600 323800 568400	1108380	1108380 00 1108380	276927 276926 553853	263054 291473 554527	277095 277095 554190
34 8 006420	.086 AC 2SF2G .0860	2	POPEK, MARIA 29 DANKOFF AVE WALLINGTON, NJ 29 DANKHOFF AVENUE	01175 07057 3	220900 511500 732400	1428180	1428180 00 1428180	265959 265958 531917	429822 466441 896263	357045 357045 714090
34 9 006430	.143 AC 2SF2G .1430	15D	MOST SACRED HEART JESUS CHRIST 127 PATERSON AVE WALLINGTON NJ 25 DANKHOFF AVENUE	07057-1215 3	*EXEMPT*	00	00 00 00	00 00 00	00 00 00	00 00 00
34 10 006440	.086 AC 2SF2G .0860	2	DOBBS, MARVELYN 23 DANKHOFF AVE WALLINGTON, NJ 23 DANKHOFF AVENUE	07057 3	198800 104500 303300	591435	591435 00 591435	139781 139781 279562	148354 163519 311873	147859 147859 295718

4053400

7904130

00

25000

7879130

3785739

4093391

3939566

Block No. Lot No. Qualification Account No.	Land Dimensions Building Description Additional Lots Acreage	Prop. Class	Owner's Name Address City State Property Location	Billing Code Zip Code	Land Improvement Exemption Net Total	2025 Property Tax Special Dist	2025 Total Tax Deduction Net Tax	Amt.Billed 2025 1st Q 2nd Q Total	2nd Half 2025 3rd Q 4th Q Total	Preliminary 2026 Tax 1st Q 2nd Q Total
34 11 006450	.086 AC 2SF2G .0860	2	BAJ, STANISLAW & MARIA 19 DANKOFF AVE WALLINGTON, NJ 19 DANKHOFF AVENUE	07057 3	209800 317600 527400	1028430	1028430 00 1028430	226592 226592 453184	274438 300808 575246	257108 257107 514215
34 12 006460	.217 AC .2170	15D	MOST SACRED HEART JESUS CHRIST PATERSON AVE WALLINGTON NJ DANKHOFF AVENUE	07057 3	*EXEMPT*	00	00 00 00	00 00 00	00 00 00	00 00 00
34 14 006480	.057 AC 2SF .0570	2	MEISS, DIEGO & ROMAN, ROSARIO 14 BOND ST WALLINGTON, NJ 14 BOND STREET	07057 3	197100 359300 556400	1084980	1084980 00 1084980	253630 253629 507259	274951 302770 577721	271245 271245 542490
34 15 006490	.057 AC 2SF .0570	2	NACZYNSKI, MARIAN & ANIELA 16 BOND ST WALLINGTON, NJ 16 BOND STREET	01175 07057 3	197100 348700 545800	1064310	1064310 00 1064310	223531 223531 447062	294979 322269 617248	266078 266077 532155
34 16 006500	.057 AC 2SF .0570	2	BROZEK, WIESLAW & MARTHA 20 BOND ST WALLINGTON, NJ 18 BOND STREET	07057 3	197100 319300 516400	1006980	1006980 00 1006980	203720 203720 407440	286860 312680 599540	251745 251745 503490
34 17 006510	.115 AC 1SF1G .1150	2	BROZEK, MARTA & WESLAW 20 BOND ST WALLINGTON NJ 20 BOND STREET	07057-1208 3	244600 231200 475800	927810	927810 00 927810	225572 225571 451143	226439 250228 476667	231953 231952 463905
34 18 006520	.115 AC 2SF2G .1150	2	TASEVSKI, JELENA 24 BOND ST WALLINGTON, NJ 24 BOND STREET	07057 3	244600 297600 542200	1057290	1057290 00 1057290	267829 267829 535658	247261 274371 521632	264323 264322 528645
34 19 006530	.115 AC 2SF .1150	2	MARCELLARO, SHARON 28 BOND STREET WALLINGTON, NJ 28 BOND STREET	07057 3	244600 184200 428800	836160	836160 00 836160	215369 215368 430737	191992 213431 405423	209040 209040 418080
34 20 006540	.057 AC 2SF .0570	2	GUZMAN, LOUIS A. 686 GLENDALE RD FRANKLIN LAKES, NJ 32 BOND STREET	07417 3	197100 314600 511700	997815	997815 00 997815	246913 246912 493825	239203 264787 503990	249454 249454 498908
34 21 006550	.057 AC 2SF .0570	2	LACHOWICZ, ZOFIA 34 BOND ST WALLINGTON, NJ 34 BOND STREET	07057 3	197100 297600 494700	964665	964665 00 964665	193942 193942 387884	276023 300758 576781	241167 241166 482333
34 22 006560	.115 AC 2SF .1150	2	PUCIA, MARIA & ANDREW & DANUTA 36 BOND STREET WALLINGTON, NJ 36 BOND STREET	07057 3	220200 319000 539200	1051440	1051440 00 1051440	249634 249633 499267	262607 289566 552173	262860 262860 525720
35 1 006570	.076 AC 2SF1G .0760	2	KONDAKCIU, KOZETA & ARTUR 212 MAPLE AVE WALLINGTON, NJ 212 MAPLE AVENUE	07057 3	201700 299500 501200	977340	977340 00 977340	199129 199128 398257	277012 302071 579083	244335 244335 488670
35 2 006580	.077 AC 2SF1G .0770	2	KAPUSCINSKI, J & BOBAL,D & SHAW,C 214 MAPLE AVE WALLINGTON, NJ 214 MAPLE AVENUE	07057 3	202300 368700 571000	1113450	1113450 00 1113450	197598 197598 395196	344852 373402 718254	278363 278362 556725
35 3 006590	.077 AC 2SF1G .0770	2	MASTROLIA III, NICHOLAS J & MATTHEW 216 MAPLE AVENUE WALLINGTON, NJ 216 MAPLE AVENUE	07057 3	192300 483200 675500	1317225	1317225 00 1317225	274206 274206 548412	367519 401294 768813	329307 329306 658613

6886100

13427895

00

00

13427895

5955324

7472571

6713949

Block No. Lot No. Qualification Account No.	Land Dimensions Building Description Additional Lots Acreage	Prop. Class	Owner's Name Address City State Property Location	Billing Code Zip Code	Land Improvement Exemption Net Total	2025 Property Tax Special Dist	2025 Total Tax Deduction Net Tax	Amt.Billed 2025 1st Q 2nd Q Total	2nd Half 2025 3rd Q 4th Q Total	Preliminary 2026 Tax 1st Q 2nd Q Total
35 4.01 006600	.323 AC 1SB .3230	4A	CK REAL ESTATE HOLDINGS LLC 37 LOCUST AVE WALLINGTON, NJ 37 LOCUST AVENUE	07057 3	690300 447900 1138200	2219490	2219490 00 2219490	686492 686492 1372984	394798 451708 846506	554873 554872 1109745
35 4.02 006596	.172 AC 1SB .1720	4A	WALLINGTON P.O. REALTY, L.L.C. 260 MEHRHOF RD LITTLE FERRY, NJ 218 MAPLE AVENUE	07643 3	375000 272000 647000	1261650	1261650 00 1261650	300224 300223 600447	314427 346776 661203	315413 315412 630825
35 5 006610	.098 AC 2SF .0980	4A	PEREZ, LOURDES & FRANCISCO 154 LANES POND RD HOWELL, NJ 29 LOCUST AVENUE	07731 3	212800 502000 714800	1393860	1393860 00 1393860	331683 331682 663365	347378 383117 730495	348465 348465 696930
35 6 006620	1.130 AC 2SF1SCB 1.1300	4A	GIRDHARI REALTY, L.L.C. 252 LUDDINGTON ST CLIFTON, NJ 5 LOCUST AVENUE	07014 3	1730600 2652600 4383200	8547240	8547240 00 8547240	1870550 1870550 3741100	2293490 2512650 4806140	2136810 2136810 4273620
35 7 006630	.071 AC 2SF .0710	2	MINAYA, JOSE PERALTA 141 PATERSON AVE WALLINGTON, NJ 141 PATERSON AVENUE	07057 3	178000 461400 639400	1246830	1246830 00 1246830	239431 239430 478861	368000 399969 767969	311708 311707 623415
35 8 006640	.069 AC 2SF .0690	2	ROSHKIN PROPERTIES WALLINTON LLC 1 QUIMBY CT PARSIPPANY, NJ 139 PATERSON AVENUE	07054 3	185800 397100 582900	1136655	1136655 00 1136655	287300 287299 574599	266456 295600 562056	284164 284164 568328
35 9 006650	.069 AC 2SF .0690	2	ANTOSZ, PIOTR & TERESA 137 PATERSON AVE WALLINGTON, NJ 137 PATERSON AVENUE	07057 3	186400 308000 494400	964080	964080 00 964080	220895 220895 441790	248785 273505 522290	241020 241020 482040
35 10 006660	.070 AC 2SF .0700	2	ROLLMAN, ROBERT E. JR 135 PATERSON AVE WALLINGTON, NJ 135 PATERSON AVENUE	07057 3	186900 261700 448600	874770	874770 00 874770	227697 227697 455394	198473 220903 419376	218693 218692 437385
35 11 006670	.070 AC 2SF .0700	2	SOTO ENTERPRISES LLC 181 PAULISON AVE PASSAIC, NJ 133 PATERSON AVENUE	07055 3	187100 309100 496200	967590	967590 00 967590	206441 206441 412882	264949 289759 554708	241898 241897 483795
35 12 006680	.069 AC 2SF1G .0690	2	WOZNIAK, JANUSZ & DAMIAN J 23 WILLOW WOOD SQUARE EAST RUTHERFORD, NJ 131 PATERSON AVENUE	07073 3	186400 461000 647400	1262430	1262430 00 1262430	281603 281603 563206	333427 365797 699224	315608 315607 631215
35 13 006690	.094 AC 3SF .0940	2	MARTIN, JUAN PO BOX 56 PATERSON, NJ 12 DANKHOFF AVENUE	07543-0056 3	216000 528900 744900	1452555	1452555 00 1452555	280583 280582 561165	427073 464317 891390	363139 363139 726278
35 14 006700	.093 AC 2SF .0930	2	PEREZ, VANESSA & ALVAREZ, ALFREDO 14 DANKHOFF AVENUE WALLINGTON, NJ 14 DANKHOFF AVENUE	07057 3	215400 343500 558900	1089855	1089855 00 1089855	223191 223191 446382	307764 335709 643473	272464 272464 544928
35 15 006710	.184 AC 2SF2G .1840	2	RNE ASSOCIATES LLC 136 WALLINGTON AVENUE B WALLINGTON, NJ 16 DANKHOFF AVENUE	07075 3	267200 392100 659300	1285635	1285635 00 1285635	270720 270719 541439	355616 388580 744196	321409 321409 642818
35 16 006720	.181 AC 2SF1G .1810	2	AZZOLINI, DOMINICK G & DOMINICK J 118 10TH ST WOOD-RIDGE, NJ 20 DANKHOFF AVENUE	07075 3	266400 311500 577900	1126905	1126905 00 1126905	307451 307450 614901	241555 270449 512004	281727 281726 563453

12733100

24829545

00

00

24829545

11468515

13361030

12414775

Block No. Lot No. Qualification Account No.	Land Dimensions Building Description Additional Lots Acreage	Prop. Class	Owner's Name Address City State Property Location	Billing Code Zip Code	Land Improvement Exemption Net Total	2025 Property Tax Special Dist	2025 Total Tax Deduction Net Tax	Amt.Billed 2025 1st Q 2nd Q Total	2nd Half 2025 3rd Q 4th Q Total	Preliminary 2026 Tax 1st Q 2nd Q Total
35 17 006730	.089 AC 2SF1G .0890	2	WASIAK, MAREK P 24 DANKHOFF AVE WALLINGTON, NJ 24 DANKHOFF AVENUE	07057 R2 3	212300 391900 604200	1178190	1178190 00 1178190	239176 239175 478351	334815 365024 699839	294548 294547 589095
35 18 006740	.088 AC 2SF1G .0880	2	RANA, VISHALKUMAR & URJA ETALS 70 BROOKWOOD ROAD CLIFTON, NJ 26 DANKHOFF AVENUE	07012 3	211700 560700 772400	1506180	1506180 00 1506180	331088 331087 662175	402693 441312 844005	376545 376545 753090
35 19 006750	.174 AC 2SF1G .1740	2	PUCHALSKI, SLAWOMIR & JOLANTA 30 DANKHOFF AVE WALLINGTON, NJ 30 DANKHOFF AVENUE	07057-1210 3	264600 242300 506900	988455	988455 00 988455	230588 230588 461176	250967 276312 527279	247114 247114 494228
35 20 006760	.115 AC 2SF1G .1150	2	BRETT, MARYANN & GERALD R. 30 BIRCH RD RINGWOOD, NJ 34 DANKHOFF AVENUE	07456-2505 3	232400 383400 615800	1200810	1200810 00 1200810	247168 247168 494336	337842 368632 706474	300203 300202 600405
36 1 006770	.057 AC 2SF2G .0570	4A	66 UNION BOULEVARD LLC 309 PATERSON AVE EAST RUTHERFORD, NJ 66 UNION BOULEVARD	07073 3	207500 573500 781000	1522950	1522950 00 1522950	340100 340100 680200	401850 440900 842750	380738 380737 761475
36 2 006780	.115 AC 2SB .1150	2	DICKMAN, BOBBIE JO A 64 UNION BLVD WALLINGTON, NJ 64 UNION BOULEVARD	07057 3	220800 464000 684800	1335360	1335360 00 1335360	315613 315613 631226	334947 369187 704134	333840 333840 667680
36 4 006790	.057 AC 2SF .0570	4A	KOSIK, DOROTA & KUSY, TOMASZ 60 UNION BLVD WALLINGTON, NJ 60 UNION BOULEVARD	07057 R2 3	207500 360900 568400	1108380	1108380 00 1108380	267319 267318 534637	272662 301081 573743	277095 277095 554190
36 5 006800	.115 AC 2SF2G .1150	2	BUCKZKOWSKI, WALTER & CZWESLAWA 75 MT PLEASANT AVE WALLINGTON, NJ 56 UNION BOULEVARD	07057 3	232400 363700 596100	1162395	1162395 00 1162395	221746 221745 443491	344550 374354 718904	290599 290599 581198
36 7 006810	.115 AC .1150	15C	WALLINGTON, BOROUGH OF 54 UNION BLVD WALLINGTON NJ 54 UNION BOULEVARD	07057-1232 3	*EXEMPT*	00	00 00 00	00 00 00	00 00 00	00 00 00
36 9 006830	.073 AC 2SF1G .0730	2	POKOJ, MARK J & EDYTA J 184 HAYWARD PLACE WALLINGTON, NJ 184 HAYWARD PLACE	07057 R2 3	199900 307100 507000	988650	988650 00 988650	214603 214603 429206	267047 292397 559444	247163 247162 494325
36 11 006840	.069 AC 2SF2G .0690	2	RIVERA, ERGAR & TORRES, CARLOS 186 HAYWARD PL WALLINGTON, NJ 186 HAYWARD PLACE	07057 R2 3	208500 440300 648800	1265160	1265160 00 1265160	265278 265278 530556	351082 383522 734604	316290 316290 632580
36 12 006850	.071 AC 2SF2G .0710	2	KAMIENSKI, PAUL 188 HAYWARD PL WALLINGTON, NJ 188 HAYWARD PLACE	07057 3	208500 266200 474700	925665	925665 00 925665	200064 200064 400128	250901 274636 525537	231417 231416 462833
36 13 006860	.071 AC 2SF2G .0710	2	SVETZ, BRIAN 49 RESERVOIR AVE WALLINGTON, NJ 190 HAYWARD PLACE	07057 3	208500 362000 570500	1112475	1112475 00 1112475	211288 211287 422575	330688 359212 689900	278119 278119 556238
36 14 006870	.086 AC 2SF2G .0860	2	TALTAVULL, MARIA 317 JORDAN RD NEW MILFORD, NJ 194 HAYWARD PLACE	07646 R2 3	209800 298800 508600	991770	991770 00 991770	257796 257796 515592	225374 250804 476178	247943 247942 495885

7839200

15286440

00

00

15286440

6683649

8602791

7643222

Block No. Lot No. Qualification Account No.	Land Dimensions Building Description Additional Lots Acreage	Prop. Class	Owner's Name Address City State Property Location	Billing Code Zip Code	Land Improvement Exemption Net Total	2025 Property Tax Special Dist	2025 Total Tax Deduction Net Tax	Amt.Billed 2025 1st Q 2nd Q Total	2nd Half 2025 3rd Q 4th Q Total	Preliminary 2026 Tax 1st Q 2nd Q Total
36 16 006880	.086 AC 1SF2G .0860	2	REYES, JOSE & AQUINO, ESMERALDA 196 HAYWARD PL WALLINGTON, NJ 196 HAYWARD PLACE	07057 R2 3	209800 213800 423600	826020	826020 00	195473 195472	206948 228127	206505 206505 413010
36 17 006890	.115 AC 2SF2G .1150	2	KUFEL, MIECZYSLAW & WIESLAWA 212 DIVISION AVENUE GARFIELD, NJ 200 HAYWARD PLACE	00672 07026 3	244600 405800 650400	1268280	1268280 00	256521 256520	361360 393879	317070 317070 634140
36 19 006900	.086 AC 2SF .0860	2	DELEKTA, JERZY & JOLANTA 204 HAYWARD PL WALLINGTON, NJ 204 HAYWARD PLACE	07057 3	220900 439400 660300	1287585	1287585 00	229908 229907	397378 430392	321897 321896 643793
36 21 006910	.086 AC 2SF .0860	2	GERMANN, SHARON 208 HAYWARD PL WALLINGTON, NJ 208 HAYWARD PLACE	07057 3	220900 252600 473500	923325	923325 00	250824 250824	199001 222676	230832 230831 461663
36 22 006920	.115 AC 2SF .1150	2	LEYVA, AUGUSTO C & GIL, MAXIMINA 210 HAYWARD PL WALLINGTON, NJ 210 HAYWARD PLACE	07057 3	244600 461000 705600	1375920	1375920 00	268424 268424	401896 437176	343980 343980 687960
36 24 006930	.115 AC 1SF2G .1150	2	CHAM, STANISLAWA 214 HAYWARD PL WALLINGTON NJ 216 HAYWARD PLACE	07057-1221 R2 3	244600 187200 431800	842010	842010 00	208822 208821	201389 222978	210503 210502 421005
36 26 006940	.115 AC 2SF1G .1150	2	JACEWICZ, JOHN & HOLOWKO, ADRIANA 220 HAYWARD PL WALLINGTON, NJ 220 HAYWARD PLACE	07057 R2 3	122300 198500 320800	625560	625560 00	149304 149304	155456 171496	156390 156390 312780
36 26 006940	.115 AC 2SF1G .1150	15F	JACEWICZ, JOHN & HOLOWKO, ADRIANA 220 HAYWARD PL WALLINGTON, NJ 220 HAYWARD PLACE	07057 R2 3	*EXEMPT*	00	00 00 00	00 00 00	00 00 00	00 00 00
36 28 006950	.115 AC 2SF1G .1150	2	BURKE, TIMOTHY EDWARD & ELLEN A 224 HAYWARD PL WALLINGTON, NJ 224 HAYWARD PLACE	07057 R2 3	244600 379700 624300	1217385	1217385 00	228037 228037	365048 396263	304347 304346 608693
36 30 006960	.115 AC 2SF2G .1150	2	SONDEY, CASMIR 229 PULASKI AVENUE WALLINGTON, NJ 228 HAYWARD PLACE	07057 R2 3	232400 244800 477200	930540	930540 00	223446 223446	229894 253754	232635 232635 465270
36 32 006970	.051 AC 2SB1G .0510	4A	RYDUCHOWSKI, DANUTA 274 TRAVES PLACE LYNDHURST, NJ 57 LOCUST AVENUE	07071 3	132800 216100 348900	680355	680355 00	195558 195557	135898 153342	170089 170089 340178
36 33 006980	.110 AC 2SF2G .1100	2	HREBENIUK, VICTOR 55 LOCUST AVE WALLINGTON, NJ 55 LOCUST AVENUE	07057 3	210100 244500 454600	886470	886470 00	212308 212307	219563 242292	221618 221617 443235
36 35 006990	.087 AC 2SF .0870	2	GOZDZ, KRZYSZTOF & BEATA 44 BURGHER AVENUE STATEN ISLAND, NY 51 LOCUST AVENUE	10304 3	203500 239800 443300	864435	864435 00	282879 282878	138257 160421	216109 216109 432218
36 37 007000	.081 AC 2SF2G .0810	2	LINARES, JOSE & CORTEZ, VIRGINIA 47 LOCUST AVE WALLINGTON, NJ 47 LOCUST AVENUE	07057 3	188600 291600 480200	936390	936390 00	186290 186290	269900 293910	234098 234097 468195

6494500

12664275

00

00

12664275

5775581

6888694

6332140

Block No. Lot No. Qualification Account No.	Land Dimensions Building Description Additional Lots Acreage	Prop. Class	Owner's Name Address City State Property Location	Billing Code Zip Code	Land Improvement Exemption Net Total	2025 Property Tax Special Dist	2025 Total Tax Deduction Net Tax	Amt.Billed 2025 1st Q 2nd Q Total	2nd Half 2025 3rd Q 4th Q Total	Preliminary 2026 Tax 1st Q 2nd Q Total
36 38 007020	.177 AC PARKING LOT 40 .1770	4A	SPENCER SAVINGS BANK, SLA 611 RIVER DR ELMWOOD PARK, NJ 225 MAPLE AVENUE	07407 3	290600 17700 308300	601185	601185 00 601185	227952 227952 455904	64933 80348 145281	150297 150296 300593
36 41 007030	.086 AC 1SBRK .0860	4A	SPENCER SAVINGS & LOAN ASSOC. 611 RIVER DR ELMWOOD PARK, NJ 217 MAPLE AVENUE	07407 R2 3	232500 406300 638800	1245660	1245660 00 1245660	547136 547136 1094272	59724 91664 151388	311415 311415 622830
36 43 007040	.086 AC 2SF .0860	2	AHMED, TANOVIR & SALAM, MOHAMED & KAZI 127 17TH AVENUE ELMWOOD PARK, NJ 215 MAPLE AVENUE	07407 3	199300 288500 487800	951210	951210 00 951210	232374 232373 464747	231037 255426 486463	237803 237802 475605
36 44 007050	.115 AC 2SF2G .1150	2	PAWLICKI, LUKASZ & PAWLICKA, JOANNA 209 MAPLE AVE WALLINGTON, NJ 209 MAPLE AVENUE	07057 3	232400 443000 675400	1317030	1317030 00 1317030	266724 266723 533447	374907 408676 783583	329258 329257 658515
36 46 007060	.069 AC 2SF .0690	2	KOZLOWSKI, JANUSZ 53 JOHNSON AVE WALLINGTON NJ 205 MAPLE AVENUE	07057 3	196300 267000 463300	903435	903435 00 903435	203890 203890 407780	236245 259410 495655	225859 225859 451718
36 47 007070	.069 AC 2SF .0690	2	FLORES, CARLOS E. 203 MAPLE AVE WALLINGTON, NJ 203 MAPLE AVENUE	07057 3	196300 315000 511300	997035	997035 00 997035	230588 230588 461176	255147 280712 535859	249259 249259 498518
36 48 007080	.069 AC 2SF .0690	2	FLORES, CARLOS E. & MARIA 201 MAPLE AVE WALLINGTON, NJ 201 MAPLE AVENUE	07057 R2 3	196300 309800 506100	986895	986895 00 986895	210777 210777 421554	270018 295323 565341	246724 246724 493448
36 49 007090	.069 AC 2SF .0690	2	SUCHOCKI, JACEK & MONIKA 14 BARTHOLF LANE MAHWAH, NJ 199 MAPLE AVENUE	07430 3	196300 393900 590200	1150890	1150890 00 1150890	213838 213838 427676	346852 376362 723214	287723 287722 575445
36 51 007100	.069 AC 2SF .0690	2	SCOTTO, JOSEPH J 197 MAPLE AVE WALLINGTON, NJ 197 MAPLE AVENUE	07057 3	196300 293900 490200	955890	955890 00 955890	206186 206186 412372	259504 284014 543518	238973 238972 477945
36 52 007110	.115 AC 2SF3G .1150	2	TRACZYK, CZESLAW & TERESA 15 WASHINGTON PL WALLINGTON, NJ 193 MAPLE AVENUE	07057 R2 3	232400 379700 612100	1193595	1193595 00 1193595	312212 312212 624424	269283 299888 569171	298399 298399 596798
36 54 007120	.115 AC 2SF1G .1150	2	BOSCARINO, EMANUEL & MARIA A 189 MAPLE AVE WALLINGTON, NJ 189 MAPLE AVENUE	07057 3	232400 518800 751200	1464840	1464840 00 1464840	315698 315698 631396	397942 435502 833444	366210 366210 732420
36 56 007130	.115 AC 2SF .1150	2	DELGADO, FRANCISCO X & JONATHAN D 187 MAPLE AVE WALLINGTON, NJ 187 MAPLE AVENUE	07057 R2 3	244600 384300 628900	1226355	1226355 00 1226355	251419 251419 502838	346036 377481 723517	306589 306589 613178
36 58 007140	.115 AC 1SB1G .1150	2	WOJTYLO, TADEUSZ & ANNA 183 MAPLE AVE WALLINGTON, NJ 183 MAPLE AVENUE	00660 07057 3	244600 547900 792500	1545375	1545375 00 1545375	318929 318929 637858	433946 473571 907517	386344 386344 772688
36 60 007150	.115 AC 2SF1G .1150	2	LEMA, DIONICIA & VELEZ, STEPHANIE 179 MAPLE AVENUE WALLINGTON, NJ 179 MAPLE AVENUE	07057 3	244600 339300 583900	1138605	1138605 00 1138605	271995 271995 543990	282710 311905 594615	284652 284651 569303

8040000

15678000

00

00

15678000

7619434

8058566

7839004

Block No. Lot No. Qualification Account No.	Land Dimensions Building Description Additional Lots Acreage	Prop. Class	Owner's Name Address City State Property Location	Billing Code Zip Code	Land Improvement Exemption Net Total	2025 Property Tax Special Dist	2025 Total Tax Deduction Net Tax	Amt.Billed 2025 1st Q 2nd Q Total	2nd Half 2025 3rd Q 4th Q Total	Preliminary 2026 Tax 1st Q 2nd Q Total
36 62 007160	.115 AC 2SB2G .1150	2	OSORIO, ANGELICA 173 MAPLE AVENUE WALLINGTON, NJ 173 MAPLE AVENUE	07057 3	244600 431900 676500	1319175	1319175 00 1319175	296653 296652 593305	346023 379847 725870	329794 329794 659588
37 1 007170	.063 AC 2SF1G .0630	4A	OGANISYAN, MARIAM & GARNIK 80 UNION BLVD WALLINGTON, NJ 80 UNION BOULEVARD	07057 3	212500 365300 577800	1126710	1126710 00 1126710	270040 270039 540079	278871 307760 586631	281678 281677 563355
37 2 007180	.063 AC .0630	2	OSORIO, LUIS F & GARCIA, DIANA M 78 UNION BOULEVARD WALLINGTON, NJ 78 UNION BOULEVARD	07057 3	182200 413800 596000	1162200	1162200 00 1162200	212988 212988 425976	353212 383012 736224	290550 290550 581100
37 3 007190	.057 AC 2SF .0570	2	GARCIA, ANTONIO D & DENISE M 8405 VALLEY SPRINGS LANE STILLWATER, OK 76 UNION BOULEVARD	06943 74075 3	177900 145600 323500	630825	630825 00 630825	155171 155171 310342	152154 168329 320483	157707 157706 315413
37 4 007200	.115 AC 2SS .1150	2	DELGADO, JESUS & DECHERT, KATHLEEN PO BOX 83 CARLSTADT, NJ 177 HAYWARD PLACE	06943 07072 3	244600 113000 357600	697320	697320 00 697320	185270 185269 370539	154451 172330 326781	174330 174330 348660
37 6 007210	.115 AC 2SF2G .1150	2	SEK, KRZYSZTOF 181 HAYWARD PL WALLINGTON, NJ 181 HAYWARD PLACE	07057 3	244600 391500 636100	1240395	1240395 00 1240395	285344 285344 570688	318951 350756 669707	310099 310099 620198
37 8 007220	.103 AC 2SF2G .1030	2	BUKOWSKI, JAROSLAW 19 WILTON ACRES WILTON, CT 172-174 WALLINGTON AVENUE	01175 06897 3	223400 642500 865900	1688505	1688505 00 1688505	385164 385163 770327	437442 480736 918178	422127 422126 844253
37 10 007230	.103 AC 2SF2G .1030	2	WARGALA, PIOTR & AGNIESZKA 182 WALLINGTON AVE WALLINGTON, NJ 178 WALLINGTON AVENUE	07057 3	235100 311600 546700	1066065	1066065 00 1066065	239091 239090 478181	280275 307609 587884	266517 266516 533033
37 12 007240	.103 AC 1SF2G .1030	2	WARGALA, PIOTR & AGNIESZKA 182 WALLINGTON AVE WALLINGTON, NJ 182 WALLINGTON AVENUE	07057 3	235100 243300 478400	932880	932880 00 932880	209927 209927 419854	244553 268473 513026	233220 233220 466440
37 14 007250	.091 AC 2SF .0910	2	SZUMNIAK, KRYSZTOP & IZABELA 186 WALLINGTON AVE WALLINGTON, NJ 186 WALLINGTON AVENUE	07057 3	213600 411700 625300	1219335	1219335 00 1219335	214859 214858 429717	379177 410441 789618	304834 304834 609668
37 16 007260	.064 AC 2SF .0640	2	190 WALLINGTON AVENUE CO. 190 WALLINGTON AVE WALLINGTON, NJ 190 WALLINGTON AVENUE	07057 3	192500 369600 562100	1096095	1096095 00 1096095	200659 200659 401318	333336 361441 694777	274024 274024 548048
37 17 007270	.052 AC 2SF .0520	2	CZUBA, EUGENIUSZ & KAZIMIERA 192 WALLINGTON AVE WALLINGTON, NJ 192 WALLINGTON AVENUE	00672 07057 3	192400 280300 472700	921765	921765 S1 -25000 896765	185142 185141 370283	251424 275058 526482	224192 224191 448383
37 18 007280	.103 AC 2SF3G .1030	2	MOLDOFF, ALEXANDER & ANETA 196 WALLINGTON AVE WALLINGTON, NJ 196 WALLINGTON AVENUE	07057 3	235100 449800 684900	1335555	1335555 00 1335555	280838 280837 561675	369818 404062 773880	333889 333889 667778
37 20 007290	.103 AC 2SF3G .1030	2	LASKOWSKI, JERZY & KRZYSTYNA 140 UNION ST., APT 1 LODI, NJ 200 WALLINGTON AVENUE	00660 07644 3	235100 324400 559500	1091025	1091025 00 1091025	250909 250909 501818	280616 308591 589207	272757 272756 545513

7963000

15527850

00

25000

15502850

6744102

8758748

7751430

Block No. Lot No. Qualification Account No.	Land Dimensions Building Description Additional Lots Acreage	Prop. Class	Owner's Name Address City State Property Location	Billing Code Zip Code	Land Improvement Exemption Net Total	2025 Property Tax Special Dist	2025 Total Tax Deduction Net Tax	Amt.Billed 2025 1st Q 2nd Q Total	2nd Half 2025 3rd Q 4th Q Total	Preliminary 2026 Tax 1st Q 2nd Q Total
37 22 007300	.059 AC 2SF .0590	2	MORILLO, RAFAEL A 202 WALLINGTON AVE WALLINGTON, NJ 202 WALLINGTON AVENUE	07057 3	192400 308400 500800	976560	976560 00 976560	263663 263662 527325	212098 237137 449235	244140 244140 488280
37 23 007310	.059 AC 2SF .0590	2	SKORUPA, EDWRAD & JANE & SKORUPA, B 8502 14TH AVE NW BRADENTON, FL 204 WALLINGTON AVENUE	34209 R2 3	192400 268200 460600	898170	898170 00 898170	188161 188160 376321	249410 272439 521849	224543 224542 449085
37 24 007320	.059 AC 2SF .0590	2	COLON, RAFAEL A & SANTANA, KATTIA J 4732 WOODS VALLEY DRIVE DOUGLASVILLE, GA 206 WALLINGTON AVENUE	01175 30135 3	182800 418400 601200	1172340	1172340 00 1172340	276927 276926 553853	294214 324273 618487	293085 293085 586170
37 25 007330	.069 AC 2SF2G .0690	2	MIKA, FRANCES A 208 WALLINGTON AVENUE WALLINGTON, NJ 208 WALLINGTON AVENUE	07057 R2 3	196300 279200 475500	927225	927225 00 927225	189861 189861 379722	261864 285639 547503	231807 231806 463613
37 26 007340	.069 AC 2SF .0690	2	PINTADO, BRIAN S 41 LORRAINE ROAD MADISON, NJ 210 WALLINGTON AVENUE	07940 3	206600 324000 530600	1034670	1034670 00 1034670	236625 236624 473249	267446 293975 561421	258668 258667 517335
37 28 007350	.069 AC 2SF .0690	2	212 WALLINGTON AVENUE LLC 48 HOLLYWOOD AVE FAIRFIELD, NJ 212 WALLINGTON AVENUE	07004 3	206600 337500 544100	1060995	1060995 00 1060995	189776 189776 379552	327119 354324 681443	265249 265249 530498
37 29 007360	.059 AC 2G .0590	2	GARBARINI, NICHOLAS & LINDA 263 GRACE AVENUE SECAUCUS, NJ 73 LOCUST AVENUE	07094 3	49700 10100 59800	116610	116610 00 116610	36476 36476 72952	20334 23324 43658	29153 29152 58305
37 31 007370	.066 AC 2SF .0660	2	GARBARINI, NICHOLAS & LINDA 263 GRACE AVENUE SECAUCUS, NJ 69 LOCUST AVENUE	07094 3	186300 229700 416000	811200	811200 00 811200	179063 179063 358126	216137 236937 453074	202800 202800 405600
37 32 007380	.065 AC 2SF .0650	2	ZYBURA, ANTONI & KRISTYNA 67 LOCUST AVE WALLINGTON NJ 67 LOCUST AVENUE	07057 3	184900 373700 558600	1089270	1089270 00 1089270	206186 206186 412372	324484 352414 676898	272318 272317 544635
37 33 007390	.060 AC 2SF1G .0600	2	CAPOANO, FRANK PO BOX 61 RUTHERFORD, NJ 63 LOCUST AVENUE	07070 3	171700 388600 560300	1092585	1092585 00 1092585	217239 217239 434478	315046 343061 658107	273147 273146 546293
37 34 007400	.063 AC 2SF1G .0630	2	VELAZQUEZ, DORA 61 LOCUST AVE WALLINGTON, NJ 61 LOCUST AVENUE	07057 3	175700 260800 436500	851175	851175 00 851175	166054 166054 332108	248621 270446 519067	212794 212794 425588
37 35 007410	.055 AC 2SF .0550	4A	59 LOCUST AVENUE LLC PO BOX 20-792 PARK WEST NEW YORK, NY 59 LOCUST AVENUE	10025 3	152800 571100 723900	1411605	1411605 00 1411605	355277 355276 710553	332429 368623 701052	352902 352901 705803
37 36 007420	.121 AC 2SF1G .1210	2	ZIOLKOWSKI, STANLEY & ANNA 223 HAYWARD PL WALLINGTON, NJ 223 HAYWARD PLACE	07057 R2 3	227900 487900 715800	1395810	1395810 00 1395810	295547 295547 591094	384463 420253 804716	348953 348952 697905
37 38 007430	.077 AC 2SF2G .0770	2	221 HAYWARD PL LLC 28 BOBBINK TERRACE E RUTHERFORD, NJ 221 HAYWARD PLACE	07073 3	213800 459600 673400	1313130	1313130 00 1313130	233989 233989 467978	405741 439411 845152	328283 328282 656565

Block No. Lot No. Qualification Account No.	Land Dimensions Building Description Additional Lots Acreage	Prop. Class	Owner's Name Address City State Property Location	Billing Code Zip Code	Land Improvement Exemption Net Total	2025 Property Tax Special Dist	2025 Total Tax Deduction Net Tax	Amt.Billed 2025 1st Q 2nd Q Total	2nd Half 2025 3rd Q 4th Q Total	Preliminary 2026 Tax 1st Q 2nd Q Total
37 40 007440	.077 AC 2SF .0770	2	SONDEY, CASMIR 229 PULASKI AVENUE WALLINGTON, NJ 217 HAYWARD PLACE	07057 R2 3	213800 373700 587500	1145625	1145625 00	216134 216133	341992 371366	286407 286406
37 41 007450	.103 AC 2SF .1030	2	ALATRASH, MOHANAD 213 HAYWARD PLACE WALLINGTON, NJ 213 HAYWARD PLACE	07057 R2 3	235100 354000 589100	1148745	1148745 00	257966 257966	301679 331134	287187 287186
37 43 007460	.069 AC 2SF1G .0690	2	SOTO, DEBORAH & ERIC; NAHASS, TALISSA 211 HAYWARD PL WALLINGTON, NJ 211 HAYWARD PLACE	07057 R2 3	206600 192400 399000	778050	778050 00	184080 184079	194971 214920	194513 194512
37 44 007470	.069 AC 2SF1G .0690	2	STEC, KRZYSZTOF & DOMINIKA 209 HAYWARD PLACE WALLINGTON, NJ 209 HAYWARD PLACE	07057 3	206600 392100 598700	1167465	1167465 00	235180 235179	333586 363520	291867 291866
37 46 007480	.069 AC 2SF2G .0690	2	KUCHER, BARBARA 207 HAYWARD PL WALLINGTON NJ 207 HAYWARD PLACE	07057-1220 3	206600 214500 421100	821145	821145 00	190967 190966	209079 230133	205287 205286
37 47 007490	.103 AC 2SF2G .1030	2	JIMENEZ, RODMY & ORREGO, CARMEN E 203 HAYWARD PL WALLINGTON, NJ 203 HAYWARD PLACE	07057 3	223400 469000 692400	1350180	1350180 00	327517 327516	330264 364883	337545 337545
37 49 007500	.103 AC 2SS1G .1030	2	CATANIA, SALVATORE R JR & ALICE J 201 HAYWARD PL WALLINGTON, NJ 201 HAYWARD PLACE	07057 3	247500 671300 918800	1791660	1791660 00	308726 308726	564134 610074	447915 447915
37 51 007510	.060 AC 2SF .0600	2	SASIADEK, WIESLAW & MARIA 199 HAYWARD PL WALLINGTON, NJ 199 HAYWARD PLACE	00672 07057 R2 3	189500 321600 511100	996645	996645 00	185270 185269	300276 325830	249162 249161
37 52 007520	.060 AC 2SF .0600	2	TARGONSKA, CZASLAWA 195 HAYWARD PL WALLINGTON, NJ 195 HAYWARD PLACE	00660 07057 R2 3	199500 393000 592500	1155375	1155375 00	258136 258136	304739 334364	288844 288844
37 53 007530	.060 AC 2SF .0600	2	LOPERA, KAREN & VICTORIA, CHRISTOPH 191 HAYWARD PL WALLINGTON, NJ 191 HAYWARD PLACE	07057 R2 3	199500 311100 510600	995670	995670 00	206101 206100	278970 304499	248918 248917
37 54 007540	.061 AC 2SF .0610	2	GREBOWIEC, STANISLAW & ZOFIA 50 JOHNSON AVENUE WALLINGTON, NJ 187 HAYWARD PLACE	07057 3	200000 209500 409500	798525	798525 00	187906 187905	201120 221594	199632 199631
37 56 007550	.060 AC 2SF .0600	2	PARRY, LEO J & DONNA L 185 HAYWARD PL WALLINGTON NJ 185 HAYWARD PLACE	05925 07057-1220 3	199300 273200 472500	921375	921375 00	189266 189266	259609 283234	230344 230344
37 57 007560	.060 AC 2SF .0600	2	KAMOUN, MOHAMED 183 HAYWARD PLACE WALLINGTON, NJ 183 HAYWARD PLACE	07057 R2 3	199300 243200 442500	862875	862875 00	197088 197088	223287 245412	215719 215719
38 1 007570	.979 AC 1SCB .9790	4A	LIBERTY PLAZA, LLC 85 MT CEDAR AVE WALLINGTON, NJ 168 MAIN AVENUE	07057 3	1466600 1475200 2941800	5736510	5736510 00	1486492 1486492	1308218 1455308	1434128 1434127

Block No. Lot No. Qualification Account No.	Land Dimensions Building Description Additional Lots Acreage	Prop. Class	Owner's Name Address City State Property Location	Billing Code Zip Code	Land Improvement Exemption Net Total	2025 Property Tax Special Dist	2025 Total Tax Deduction Net Tax	Amt.Billed 2025 1st Q 2nd Q Total	2nd Half 2025 3rd Q 4th Q Total	Preliminary 2026 Tax 1st Q 2nd Q Total
38 2 007580	.143 AC 2SF3G .1430	2	SEMENIK, A & PUTERKO, S & J & V 9 MAY ST WALLINGTON NJ 9 MAY STREET	07057 R2 3	248200 202900 451100	879645	879645 00 879645	219195 219194 438389	209351 231905 441256	219912 219911 439823
38 3 007590	.176 AC 2SF2G .1760	2	TRACZYK, CZESLAW & TERESA 15 WASHINGTON PL WALLINGTON, NJ 3 MAY STREET	07057 3	279100 414100 693200	1351740	1351740 00 1351740	302009 302009 604018	356531 391191 747722	337935 337935 675870
38 5 007600	.093 AC 2SF2G .0930	2	149 HATHAWAY LLC 21 STEIN AVENUE WALLINGTON, NJ 149 HATHAWAY STREET	07057 3	215000 432900 647900	1263405	1263405 00 1263405	267829 267829 535658	347676 380071 727747	315852 315851 631703
38 6 007610	.138 AC 2SF3G .1380	2	PALMIERI, JOAN & ZANCA, STASIA 14 WINSLOW PL RUTHERFORD, NJ 145 HATHAWAY STREET	07070 R2 3	245000 235600 480600	937170	937170 00 937170	186205 186205 372410	270365 294395 564760	234293 234292 468585
38 7 007620	.138 AC 2SF2G .1380	2	SHUEY, D & BINO, F & D & BINO, W & C 141 HATHAWAY ST WALLINGTON, NJ 141 HATHAWAY STREET	07057 R2 3	245000 132000 377000	735150	735150 00 735150	208822 208821 417643	149329 168178 317507	183788 183787 367575
38 8 007625	.365 AC .3650	15D	CHURCH OF TRANSFIGURATION 137 HATHAWAY ST WALLINGTON NJ 137 HATHAWAY STREET	07057-1201 3	*EXEMPT*	00	00 00 00	00 00 00	00 00 00	00 00 00
38 9 007630	.070 AC .0700	15D	CHURCH OF TRANSFIGURATION 137 HATHAWAY STREET WALLINGTON NJ 136 MAIN AVENUE	07057 3	*EXEMPT*	00	00 00 00	00 00 00	00 00 00	00 00 00
38 10 007640	.062 AC 1SF .0620	4A	POLAMER INC 130 MAIN AVE WALLINGTON, NJ 130 MAIN AVENUE	07057-1202 3	211100 250500 461600	900120	900120 00 900120	252865 252864 505729	185656 208735 394391	225030 225030 450060
39 1 007650	.343 AC 1SBCB .3430	4B	174 MAIN AVENUE LLC 174 MAIN AVENUE WALLINGTON, NJ 174 MAIN AVENUE	07057	631100 787800 1418900	2766855	2766855 00 2766855	722883 722882 1445765	625073 696017 1321090	691714 691714 1383428
39 2 007660	.520 AC 2SB .5200	4B	JIM JOHN KEN PROPERTIES 190 MAIN AVENUE WALLINGTON, NJ 190 MAIN AVENUE	07057	966500 1387400 2353900	4590105	4590105 00 4590105	1219344 1219343 2438687	1016862 1134556 2151418	1147527 1147526 2295053
39 3 007670	.072 AC 2SF1G .0720	2	ZIELINSKI, KLARA 133 LOCUST AVENUE WALLINGTON, NJ 133 LOCUST AVENUE	07057	197200 352400 549600	1071720	1071720 00 1071720	219025 219024 438049	303096 330575 633671	267930 267930 535860
39 4 007680	.090 AC 2SF2G .0900	4A	FUENTES, JULIO & ARIANETTE 131 LOCUST AVE WALLINGTON, NJ 131 LOCUST AVENUE	07057	267200 419100 686300	1338285	1338285 00 1338285	411521 411521 823042	240464 274779 515243	334572 334571 669143
39 5 007690	.143 AC 1SF2G .1430	2	KLAK, IRENE 127 LOCUST AVE WALLINGTON, NJ 127 LOCUST AVENUE	07057	244400 277700 522100	1018095	1018095 00 1018095	258987 258986 517973	237009 263113 500122	254524 254524 509048
39 6 007700	.072 AC 2SF .0720	2	RUIZ-LINARES, JOHNNY E & VINCENTI, P 125 LOCUST AVENUE WALLINGTON, NJ 125 LOCUST AVENUE	07057	191800 133100 324900	633555	633555 00 633555	146073 146073 292146	162582 178827 341409	158389 158389 316778

8967100

17485845

00

00

17485845

8829509

8656336

8742926

Block No. Lot No. Qualification Account No.	Land Dimensions Building Description Additional Lots Acreage	Prop. Class	Owner's Name Address City State Property Location	Billing Code Zip Code	Land Improvement Exemption Net Total	2025 Property Tax Special Dist	2025 Total Tax Deduction Net Tax	Amt.Billed 2025 1st Q 2nd Q Total	2nd Half 2025 3rd Q 4th Q Total	Preliminary 2026 Tax 1st Q 2nd Q Total
39 7 007710	.143 AC 2SF1G .1430	2	ESHAK, RAMY & KHALLE, YASSMEN 119 LOCUST AVE WALLINGTON, NJ 119 LOCUST AVENUE	07057	229300 198100 427400	833430	833430 00 833430	199044 199043 398087	206987 228356 435343	208358 208357 416715
39 8 007720	.143 AC 2SF1G .1430	4A	RUSO, MICHAEL & LYNDA 115 LOCUST AVE WALLINGTON NJ 115 LOCUST AVENUE	07057	338400 300300 638700	1245465	1245465 00 1245465	406080 406079 812159	200686 232620 433306	311367 311366 622733
39 9 007730	.128 AC 2SF .1280	2	IVCHESKI, KRISTI JAN 111 LOCUST AVENUE WALLINGTON, NJ 111 LOCUST AVENUE	07057	221300 442000 663300	1293435	1293435 00 1293435	316463 316463 632926	313672 346837 660509	323359 323359 646718
39 10 007740	.083 AC 2SF1G .0830	4A	SUDOL JR, JAN ROBERT ETAL 44 WILLOW AVE WALLINGTON, NJ 109 LOCUST AVENUE	07057	234500 301300 535800	1044810	1044810 00 1044810	302859 302859 605718	206151 232941 439092	261203 261202 522405
39 11 007750	.051 AC 2SF1G .0510	4A	TOMASZEWSKI, KAROL 21 SYLVAN WAY DOVER, NJ 171 HATHAWAY STREET	07801	201900 274700 476600	929370	929370 00 929370	250314 250313 500627	202457 226286 428743	232343 232342 464685
39 12 007760	.043 AC 2SF .0430	2	SMICK, VASYL & KATERYNA 2 MAY STREET WALLINGTON, NJ 2 MAY STREET	07057	175500 324100 499600	974220	974220 00 974220	236710 236709 473419	237911 262890 500801	243555 243555 487110
39 13 007770	.143 AC 2SF .1430	2	CNJ VENTURES, LLC 57 OLD COLONY ROAD BERNARDSVILLE, NJ 6 MAY STREET	07924	248200 309700 557900	1087905	1087905 00 1087905	240961 240961 481922	289044 316939 605983	271977 271976 543953
39 14 007780	.143 AC 2SF1G .1430	2	ESHAK, RAMY 119 LOCUST AVENUE WALLINGTON, NJ 8 MAY STREET	07057	248200 444000 692200	1349790	1349790 00 1349790	240876 240876 481752	416714 451324 868038	337448 337447 674895
39 15 007800	.143 AC 2SF1G .1430	2	14 MAY ST LLC 550 MOLA BLVD ELMWOOD PARK, NJ 14 MAY STREET	07407	261300 508900 770200	1501890	1501890 00 1501890	317654 317653 635307	414037 452546 866583	375473 375472 750945
39 16 007800	.143 AC 1SS1G .1430	2	LESKO, JOHN A. III 18 MAY ST WALLINGTON, NJ 18 MAY STREET	07057	270800 109900 380700	742365	742365 -25000 717365	204656 204655 409311	144510 163544 308054	179342 179341 358683
39 17 007810	.143 AC 2SF1G .1430	2	PEREZ, ROSMERY A & DURAN, JUAN T 20 MAY ST WALLINGTON, NJ 20 MAY STREET	07057	257200 345900 603100	1176045	1176045 00 1176045	253545 253544 507089	319401 349555 668956	294012 294011 588023
40 1 007820	.216 AC 2STOFF .2160	4A	NADIA INVESTMENT LLC 990 CLIFTON AVENUE CLIFTON, NJ 42 LOCUST AVENUE	07013 LI-C 3	464000 1509300 1973300	3847935	3847935 00 3847935	1360400 1360400 2720800	514235 612900 1127135	961984 961984 1923968
40 2 007830	.116 AC 2SF .1160	2	JANAKAT, JEAN & OMAR 33 JOHN ST EAST RUTHERFORD, NJ 248 MAPLE AVENUE	07073	213900 48300 262200	511290	511290 00 511290	138591 138591 277182	110499 123609 234108	127823 127822 255645
40 3 007840	.053 AC 2SF .0530	2	B & K HOUSING, LLC 252 MAPLE AVE WALLINGTON, NJ 250 MAPLE AVENUE	07057	167300 218400 385700	752115	752115 00 752115	171071 171070 342141	195345 214629 409974	188029 188029 376058

8866700

17290065

00

25000

17265065

9278440

7986625

8632536

Block No. Lot No. Qualification Account No.	Land Dimensions Building Description Additional Lots Acreage	Prop. Class	Owner's Name Address City State Property Location	Billing Code Zip Code	Land Improvement Exemption Net Total	2025 Property Tax Special Dist	2025 Total Tax Deduction Net Tax	Amt.Billed 2025 1st Q 2nd Q Total	2nd Half 2025 3rd Q 4th Q Total	Preliminary 2026 Tax 1st Q 2nd Q Total
40 4 007850	.049 AC 2SF .0490	4A	B & K HOUSING, LLC 252 MAPLE AVE WALLINGTON, NJ 252 MAPLE AVENUE	07057	240200 222500 462700	902265	902265 00 902265	225147 225146 450293	214419 237553 451972	225567 225566 451133
40 5 007860	.115 AC 2SF1G .1150	2	MYSLLINJ, ANDI & CORTES, LIZ VANESSA 37 WILLIAM ST WALLINGTON, NJ 37 WILLIAM STREET	07057	225600 298700 524300	1022385	1022385 00 1022385	231694 231693 463387	266392 292606 558998	255597 255596 511193
40 6 007870	.115 AC 2SF3G .1150	2	MOCARSKI, BOZENA 20849 BROOKFIELD LANE MILLSBORO, DE 33 WILLIAM STREET	01175 19966-7260	225600 567800 793400	1547130	1547130 00 1547130	380402 380402 760804	373328 412998 786326	386783 386782 773565
40 7 007880	.115 AC 1SF .1150	2	NEGRON, MANUEL F 29 WILLIAM STREET WALLINGTON, NJ 29 WILLIAM STREET	07057	225600 174200 399800	779610	779610 v1 -25000 754610	193049 193048 386097	174262 194251 368513	188653 188652 377305
40 8 007890	.172 AC 1SF .1720	2	MALIBORSKI, KAZIMIERZ & MARIA 25 WILLIAM ST WALLINGTON, NJ 25 WILLIAM STREET	07057	257200 108600 365800	713310	713310 00 713310	171496 171495 342991	176015 194304 370319	178328 178327 356655
40 11 007920	.172 AC 2SF .1720	2	JAROTSKI, DIANE & JAMES 177 PATERSON AVE WALLINGTON NJ 17 WILLIAM STREET	07057	257200 325800 583000	1136850	1136850 00 1136850	268679 268679 537358	285171 314321 599492	284213 284212 568425
40 12 007930	.335 AC 1SCB .3350	4A	ROSE CITY DEVELOPERS LLC 11 DEAN ST MADISON, NJ 173 PATERSON AVENUE	07940	540000 124600 664600	1295970	1295970 00 1295970	386864 386864 773728	244506 277736 522242	323993 323992 647985
40 13.01 007960	.383 AC 1SCB3G .3830	4A	WASEEM ENTERPRISES LLC 11 DEAN STREET MADISON, NJ 165 PATERSON AVENUE	07940 3	800000 764100 1564100	3049995	3049995 00 3049995	808673 808673 1617346	677222 755427 1432649	762499 762499 1524998
40 15 007960	.087 AC 1SS .0870	4A	14 LOCUST AVENUE LLC ETAL 14 LOCUST AVE WALLINGTON, NJ 14 LOCUST AVENUE	07057	190000 283800 473800	923910	923910 00 923910	255075 255075 510150	195035 218725 413760	230978 230977 461955
40 16 007970	.131 AC 2SF .1310	2	14 LOCUST AVENUE LLC ETAL 14 LOCUST AVE WALLINGTON, NJ 18 LOCUST AVENUE	07057	237800 375400 613200	1195740	1195740 00 1195740	270635 270634 541269	311906 342565 654471	298935 298935 597870
40 18 007980	.115 AC 1SCB .1150	4A	ANZO PROPERTIES, L.L.C. PO BOX 388 LYNDHURST, NJ 22 LOCUST AVENUE	07071	250000 144400 394400	769080	769080 00 769080	229568 229567 459135	145113 164832 309945	192270 192270 384540
40 19 007990	.115 AC 2SF .1150	2	WOLSKO, ROBERT 28 LOCUST AVE WALLINGTON, NJ 28 LOCUST AVENUE	07057-1305	241400 291700 533100	1039545	1039545 00 1039545	302179 302179 604358	204266 230921 435187	259887 259886 519773
40 20 008000	.172 AC 2SF .1720	4A	32 LOCUST AVE LLC 764 PINES LAKE DR WAYNE, NJ 32 LOCUST AVENUE	07470	375000 602800 977800	1906710	1906710 00 1906710	425125 425125 850250	503785 552675 1056460	476678 476677 953355
41 1 008010	.105 AC 2SF .1050	2	CABRERA, R & D & ROMERO, R & S 256 MAPLE AVE WALLINGTON, NJ 256 MAPLE AVENUE	07057	216700 366200 582900	1136655	1136655 00 1136655	303795 303794 607589	249961 279105 529066	284164 284164 568328

8932900

17419155

00

25000

17394155

8904755

8489400

8697080

Block No. Lot No. Qualification Account No.	Land Dimensions Building Description Additional Lots Acreage	Prop. Class	Owner's Name Address City State Property Location	Billing Code Zip Code	Land Improvement Exemption Net Total	2025 Property Tax Special Dist	2025 Total Tax Deduction Net Tax	Amt.Billed 2025 1st Q 2nd Q Total	2nd Half 2025 3rd Q 4th Q Total	Preliminary 2026 Tax 1st Q 2nd Q Total
41 3 008020	.120 AC 1SF .1200	2	ESCALONA, CARLINE AURORA GONZALEZ 260 MAPLE AVE WALLINGTON, NJ 260 MAPLE AVENUE	07057	227700 354200 581900	1134705	1134705 00 1134705	170050 170050 340100	382755 411850 794605	283677 283676 567353
41 4 008030	.068 AC 1SF .0680	2	FERATOVIC, SAMIR & ELMANA SAROVOVIC 262 MAPLE AVENUE WALLINGTON, NJ 262 MAPLE AVENUE	07057 R2	187100 236800 423900	826605	826605 00 826605	144798 144797 289595	257908 279102 537010	206652 206651 413303
41 5 008040	.080 AC 1SF1G .0800	2	WALEGA, KRZYSZTOF 264 MAPLE AVE WALLINGTON, NJ 264 MAPLE AVENUE	07057	188700 224600 413300	805935	805935 00 805935	147264 147263 294527	245372 266036 511408	201484 201484 402968
41 6 008050	.138 AC 2SF .1380	2	LA FIANZA, PAUL & RONALD 266 MAPLE AVENUE WALLINGTON, NJ 266 MAPLE AVENUE	07057	264400 620700 885100	1725945	1725945 00 1725945	382613 382612 765225	458233 502487 960720	431487 431486 862973
41 7 008060	.130 AC 1SF .1300	2	ESTATE OF STANISLAW NOZKA 612 GARDEN ST CARLSTADT, NJ 37 PULASKI AVENUE	07072	233900 255000 488900	953355	953355 00 953355	218770 218769 437539	245686 270130 515816	238339 238339 476678
41 8 008070	.130 AC 2SS .1300	2	WEGAYEHU, REDIET 33 PULASKI AVE WALLINGTON, NJ 33 PULASKI AVENUE	07057	246200 587800 834000	1626300	1626300 00 1626300	333128 333128 666256	459172 500872 960044	406575 406575 813150
41 9 008080	.130 AC 1SF .1300	2	SIUSARZ, ARKADIUSZ & DOROTA 29 PULASKI AVE WALLINGTON, NJ 29 PULASKI AVENUE	07057-1311	246200 185600 431800	842010	842010 00 842010	173621 173621 347242	236589 258179 494768	210503 210502 421005
41 10 008090	.195 AC 1SF .1950	1	ZIELONKA REAL ESTATE HOLDINGS LLC 35 8TH ST PASSAIC, NJ 25 PULASKI AVENUE	07055	277300 0 277300	540735	540735 00 540735	176427 176427 352854	87008 100873 187881	135184 135184 270368
41 11 008100	.065 AC 1SF1G .0650	2	19 PULASKI AVENUE, L.L.C. 115 RESERVOIR AV WALLINGTON, NJ 19 PULASKI AVENUE	07057	202200 91400 293600	572520	572520 00 572520	122266 122266 244532	156654 171334 327988	143130 143130 286260
41 12 008110	.065 AC 1SF .0650	4A	19 PULASKI AVENUE, L.L.C. 115 RESERVOIR AVENUE WALLINGTON, NJ 17 PULASKI AVENUE	07057	141400 5900 147300	287235	287235 00 287235	36051 36050 72101	103885 111249 215134	71809 71809 143618
41 13 008120	.065 AC 1SF .0650	4A	OLIVO, MARK 103 JEFFERSON ST WOOD-RIDGE, NJ 15 PULASKI AVENUE	07075	141400 5900 147300	287235	287235 00 287235	36051 36050 72101	103885 111249 215134	71809 71809 143618
41 14 008130	.134 AC 1SCB .1340	4A	BOBBY O ENTERPRISES, INC. 239 MYCK ROAD DINGMANS FERRY, PA 193 PATERSON AVENUE	18328	284800 194300 479100	934245	934245 00 934245	296993 296992 593985	158153 182107 340260	233562 233561 467123
41 15 008140	.082 AC 1SCB .0820	4A	OLIVO, MARK 103 JEFFERSON ST WOOD-RIDGE, NJ 191 PATERSON AVENUE	07075	175400 322300 497700	970515	970515 00 970515	308641 308641 617282	164174 189059 353233	242629 242629 485258
41 16 008150	.257 AC 1SF .2570	4A	WALLINGTON MALL LLC 28 STEIN AVE WALLINGTON, NJ 181 PATERSON AVENUE	07057	606200 466000 1072200	2090790	2090790 00 2090790	552663 552662 1105325	465928 519537 985465	522698 522697 1045395

Block No. Lot No. Qualification Account No.	Land Dimensions Building Description Additional Lots Acreage	Prop. Class	Owner's Name Address City State Property Location	Billing Code Zip Code	Land Improvement Exemption Net Total	2025 Property Tax Special Dist	2025 Total Tax Deduction Net Tax	Amt.Billed 2025 1st Q 2nd Q Total	2nd Half 2025 3rd Q 4th Q Total	Preliminary 2026 Tax 1st Q 2nd Q Total
41 17 008160	.107 AC 1070	4A	JARO ASSOCIATES 75 RAMAPO RIVER TRACE OAKLAND, NJ 177 PATERSON AVENUE	07436	227600 335800 563400	1098630	1098630 00 1098630	476140 476140 952280	59090 87260 146350	274658 274657 549315
41 18 008170	.155 AC 2SB 1550	2	RYS, MARIAN 85 MOUNT CEDAR AVE WALLINGTON, NJ 10 WILLIAM STREET	07057	247700 541700 789400	1539330	1539330 00 1539330	398938 398937 797875	350993 390462 741455	384833 384832 769665
41 19 008180	.115 AC 2SF1G 1150	2	STRAYHALL, SHANNA 16 WILLIAM STREET WALLINGTON, NJ 16 WILLIAM STREET	07057	237500 192900 430400	839280	839280 00 839280	206951 206951 413902	201929 223449 425378	209820 209820 419640
41 20 008190	.115 AC 2SF1G 1150	2	DERVISHI, NDERIM & DALIP 23 MANNER AVE GARFIELD, NJ 20 WILLIAM STREET	07026	237500 506100 743600	1450020	1450020 00 1450020	306005 306005 612010	400415 437595 838010	362505 362505 725010
41 21.01 008200	.115 AC 1SF 1150	2	HEINRICH JR, RICHARD W 26 WILLIAM ST WALLINGTON, NJ 26 WILLIAM STREET	07057 R2	237500 664000 901500	1757925	1757925 00 1757925	424190 424190 848380	432235 477310 909545	439482 439481 878963
41 21.02 008200	.115 AC 1SF 1150	2	HEINRICH JR, RICHARD W 26 WILLIAM ST WALLINGTON, NJ 22 WILLIAM STREET	07057	237500 139500 377000	735150	735150 00 735150	191817 191816 383633	166334 185183 351517	183788 183787 367575
41 34 008210	.115 AC 1SF 1150	2	MITERA, SYLWIA & ANDRZEIST, KUDLA, M 30 WILLIAM ST WALLINGTON, NJ 30 WILLIAM STREET	07057	237500 271900 509400	993330	993330 00 993330	253290 253289 506579	230641 256110 486751	248333 248332 496665
41 35 008220	.085 AC 1SF 0850	2	MARINO, ALFRED 34 WILLIAM STREET WALLINGTON, NJ 34 WILLIAM STREET	07057	215200 235300 450500	878475	878475 00 878475	218685 218684 437369	209291 231815 441106	219619 219619 439238
42 1 008230	.125 AC 1SF 1250	2	VERAS, PATRICIA S & GALAN, FELIX G 64 LOCUST AVE WALLINGTON, NJ 64 LOCUST AVENUE	07057	228200 393500 621700	1212315	1212315 00 1212315	227952 227952 455904	362663 393748 756411	303079 303079 606158
42 3 008240	.069 AC 2SF 0690	2	WNUK, ELIZABETH 56 LOCUST AVE WALLINGTON NJ 56 LOCUST AVENUE	07057-1327	187100 166200 353300	688935	688935 s1 -25000 663935	162780 162780 325560	160355 178020 338375	165984 165984 331968
42 4 008250	.101 AC 2SF2G 1010	2	ENCARNACION, GUAROA 54 LOCUST AVENUE WALLINGTON, NJ 54 LOCUST AVENUE	07057	211400 411000 622400	1213680	1213680 00 1213680	230588 230588 461176	360692 391812 752504	303420 303420 606840
42 5 008260	.097 AC 2SF 0970	2	REJHON, RICHARD & CHOINSKA, JOANNA 52 LOCUST AVENUE WALLINGTON, NJ 52 LOCUST AVENUE	07057	195800 293200 489000	953550	953550 00 953550	250144 250143 500287	214407 238856 453263	238388 238387 476775
42 7 008270	.098 AC 2SF1G 0980	4A	GAJDA, JANUSZ 28 BOBBINK TERR E RUTHERFORD, NJ 48 LOCUST AVENUE	07073	246400 313700 560100	1092195	1092195 00 1092195	284154 284153 568307	247942 275946 523888	273049 273049 546098
42 9 008280	.060 AC 2SF 0600	2	BRZYZEK, MICHAEL & KAROLINA 239 MAPLE AVE WALLINGTON, NJ 239 MAPLE AVENUE	07057	172800 286600 459400	895830	895830 00 895830	222001 222000 444001	214430 237399 451829	223958 223957 447915

7871100

15348645

00

25000

15323645

7707263

7616382

7661825

Block No. Lot No. Qualification Account No.	Land Dimensions Building Description Additional Lots Acreage	Prop. Class	Owner's Name Address City State Property Location	Billing Code Zip Code	Land Improvement Exemption Net Total	2025 Property Tax Special Dist	2025 Total Tax Deduction Net Tax	Amt.Billed 2025 1st Q 2nd Q Total	2nd Half 2025 3rd Q 4th Q Total	Preliminary 2026 Tax 1st Q 2nd Q Total
42 10 008290	.115 AC 1SF2G .1150	2	MOSIO, CHRISTOPHER E & EWA 241 MAPLE AVENUE WALLINGTON, NJ 241 MAPLE AVENUE	00660 07057	225600 238700 464300	905385	905385 00 905385	205081 205080 410161	236005 259219 495224	226347 226346 452693
42 12 008300	.115 AC 2SF3G .1150	2	LABUDA, STANISLAW & URSZULA 247 MAPLE AVE WALLINGTON, NJ 247 MAPLE AVENUE	07057	225600 317200 542800	1058460	1058460 00 1058460	265704 265703 531407	249957 277096 527053	264615 264615 529230
42 14 008310	.115 AC 2SF1G .1150	2	CHIKAR, ACHRAF 249 MAPLE AVE WALLINGTON, NJ 249 MAPLE AVENUE	07057 R2	225600 366900 592500	1155375	1155375 00 1155375	268934 268934 537868	293941 323566 617507	288844 288844 577688
42 16 008320	.172 AC 2SF1G .1720	2	253 MAPLE REALTY, LLC 252 MAPLE AVE WALLINGTON, NJ 253 MAPLE AVENUE	07057	257200 209000 466200	909090	909090 00 909090	215879 215878 431757	227012 250321 477333	227273 227272 454545
42 19 008330	.115 AC 1SF .1150	2	PLONSKI, DARIUSZ & PLONSKA, BOGUMILA 171 CHESTNUT ST ROCHELLE PARK, NJ 261 MAPLE AVENUE	07662	225600 710200 935800	1824810	1824810 00 1824810	407525 407525 815050	481485 528275 1009760	456203 456202 912405
42 21 008340	.172 AC 2SS .1720	2	SZAJNOGA, JAN & JOZEFA 1 CEDAR ST WALLINGTON, NJ 265 MAPLE AVENUE	07057	257200 239200 496400	967980	967980 00 967980	243172 243171 486343	228409 253228 481637	241995 241995 483990
42 24 008350	.115 AC 2SF1G .1150	2	KALITA, LUKASZ & MARTA 269 MAPLE AVE WALLINGTON, NJ 269 MAPLE AVENUE	07057-1328	225600 333600 559200	1090440	1090440 00 1090440	210777 210777 421554	320463 348423 668886	272610 272610 545220
42 26 008360	.057 AC 2SF .0570	2	FANIA, MATTHEW 143 PASSAIC ST HACKENSACK, NJ 273 MAPLE AVENUE	07601	180500 351900 532400	1038180	1038180 00 1038180	203635 203635 407270	302145 328765 630910	259545 259545 519090
42 27 008370	.115 AC 2SF1G .1150	2	ROCELLA, VINCENT S 282 HAYWARD PL WALLINGTON, NJ 282 HAYWARD PLACE	07057	237500 307700 545200	1063140	1063140 00 1063140	255671 255670 511341	262270 289529 551799	265785 265785 531570
42 29 008380	.115 AC 2SF .1150	2	SZWED, EDYTA & BEDNARZ, STANISLAW 278 HAYWARD PL WALLINGTON, NJ 278 HAYWARD PLACE	07057	237500 480700 718200	1400490	1400490 00 1400490	296568 296567 593135	385723 421632 807355	350123 350122 700245
42 31 008390	.115 AC 2SB .1150	2	RUSO INVESTMENTS LLC 16 SHERWOOD LANE WYCKOFF, NJ 274 HAYWARD PLACE	07481 R2 3	237500 624300 861800	1680510	1680510 00 1680510	358551 358550 717101	460160 503249 963409	420128 420127 840255
42 33 008400	.115 AC 2SF2G .1150	2	RUSO INVESTMENTS LLC 16 SHERWOOD LANE WYCKOFF, NJ 270 HAYWARD PLACE	07481 3	237500 418700 656200	1279590	1279590 00 1279590	249209 249208 498417	374182 406991 781173	319898 319897 639795
42 35 008410	.115 AC 2SF1G .1150	2	KLUSKA, MIECZYSLAW & BRONISLAWA 266 HAYWARD PL WALLINGTON, NJ 266 HAYWARD PLACE	07057-1316 R2 3	237500 258100 495600	966420	966420 00 966420	242407 242406 484813	228414 253193 481607	241605 241605 483210
42 37 008420	.115 AC 2SF .1150	2	SZEWC, LESZEK & URSZULA 262 HAYWARD PL WALLINGTON NJ 262 HAYWARD PLACE	07057-1316 R2 3	237500 322800 560300	1092585	1092585 00 1092585	244107 244107 488214	288178 316193 604371	273147 273146 546293

8426900

16432455

00

00

16432455

7334431

9098024

8216229

Block No. Lot No. Qualification Account No.	Land Dimensions Building Description Additional Lots Acreage	Prop. Class	Owner's Name Address City State Property Location	Billing Code Zip Code	Land Improvement Exemption Net Total	2025 Property Tax Special Dist	2025 Total Tax Deduction Net Tax	Amt.Billed 2025 1st Q 2nd Q Total	2nd Half 2025 3rd Q 4th Q Total	Preliminary 2026 Tax 1st Q 2nd Q Total
42 39 008430	.115 AC 2SF .1150	2	BRODKA, RYSZARD & ALEKSANDRA 258 HAYWARD PL WALLINGTON, NJ 258 HAYWARD PLACE	07057-1316 R2 3	237500 484400 721900	1407705	1407705 00 1407705	337805 337804 675609	348001 384095 732096	351927 351926 703853
42 41 008440	.115 AC 1SF1G .1150	2	SZEWczyk, JOSEPHINE 254 HAYWARD PL WALLINGTON NJ 254 HAYWARD PLACE	07057-1316 3	237500 226200 463700	904215	904215 00 904215	228548 228547 457095	211968 235152 447120	226054 226054 452108
42 43 008450	.163 AC 1SF .1630	2	RYS, ANNA B 85 MOUNT CEDAR AVENUE WALLINGTON NJ 248 HAYWARD PLACE	00660 07057-1316 R2 3	260200 517100 777300	1515735	1515735 00 1515735	392051 392050 784101	346385 385249 731634	378934 378934 757868
43 1 008460	.135 AC 1SF1G .1350	2	CUSTODIO, WILBERT E & OGANDO, MARIANA 80 LOCUST AVENUE WALLINGTON, NJ 80 LOCUST AVENUE	07057	234500 440000 674500	1315275	1315275 00 1315275	260772 260772 521544	380003 413728 793731	328819 328819 657638
43 3 008470	.120 AC 1SF .1200	2	ARGITIS, PANAGIOTIS & DIAMANTO 76 LOCUST AVE WALLINGTON NJ 76 LOCUST AVENUE	07057-1322	226300 104500 330800	645060	645060 00 645060	190031 190031 380062	124229 140769 264998	161265 161265 322530
43 5 008480	.070 AC 2SF .0700	2	FOLEY, BRIAN & TERESA 72 LOCUST AVENUE WALLINGTON, NJ 72 LOCUST AVENUE	00672 07057	188400 93400 281800	549510	549510 00 549510	151005 151004 302009	116706 130795 247501	137378 137377 274755
43 6 008490	.129 AC 2SF1G .1290	2	VARGAS, JENNY M 70 LOCUST AVE WALLINGTON, NJ 70 LOCUST AVENUE	01175 07057	231300 211000 442300	862485	862485 00 862485	245638 245637 491275	174548 196662 371210	215622 215621 431243
43 8 008500	.059 AC 1SF .0590	2	POPECK, CHARLES A. & VIRGINIA D. 27 PINE ST WALLINGTON NJ 66 LOCUST AVENUE	00045 07057-1637	180100 196000 376100	733395	733395 00 733395	183484 183484 366968	173811 192616 366427	183349 183349 366698
43 9 008510	.115 AC 2SF2G .1150	2	GK PROPERTY INVESTMENT GROUP LLC 276 HATHAWAY ST WALLINGTON, NJ 243 HAYWARD PLACE	07057	237500 580800 818300	1595685	1595685 00 1595685	383293 383293 766586	394092 435007 829099	398922 398921 797843
43 11 008520	.057 AC 2SF .0570	2	BANAS, MONIKA 15 WOODLAND AVENUE NO CALDWELL, NJ 247 HAYWARD PLACE	07006 R2	190000 287600 477600	931320	931320 00 931320	185185 185184 370369	268536 292415 560951	232830 232830 465660
43 12 008530	.057 AC 2SF .0570	2	441 WALLINGTON LLC 305A HIGHLAND AVE PALISADES PARK, NJ 249 HAYWARD PLACE	07650	190000 441900 631900	1232205	1232205 00 1232205	252270 252269 504539	348036 379630 727666	308052 308051 616103
43 13 008540	.172 AC 2SF .1720	2	BAGINSKI, STANLEY P. & LUCILLE 251 HAYWARD PL WALLINGTON NJ 251 HAYWARD PLACE	00154 07057-1315 R2	270800 527000 797800	1555710	1555710 00 1555710	330408 330407 660815	427503 467392 894895	388928 388927 777855
43 16 008550	.086 AC 1SF .0860	2	KALITA, ANDRZEJ 2 MANDEVILLE AV CLIFTON, NJ 257 HAYWARD PLACE	07013	213800 218100 431900	842205	842205 00 842205	220385 220385 440770	189920 211515 401435	210552 210551 421103
43 18 008560	.086 AC 1SF .0860	2	CORONEL-ARMIJOS, JOHANNA & KARLA 261 HAYWARD PLACE WALLINGTON, NJ 261 HAYWARD PLACE	07057 R2	213800 226000 439800	857610	857610 00 857610	224211 224211 448422	193599 215589 409188	214403 214402 428805

7665700

14948115

00

00

14948115

7170164

7777951

7474062

Block No. Lot No. Qualification Account No.	Land Dimensions Building Description Additional Lots Acreage	Prop. Class	Owner's Name Address City State Property Location	Billing Code Zip Code	Land Improvement Exemption Net Total	2025 Property Tax Special Dist	2025 Total Tax Deduction Net Tax	Amt.Billed 2025 1st Q 2nd Q Total	2nd Half 2025 3rd Q 4th Q Total	Preliminary 2026 Tax 1st Q 2nd Q Total
43 19 008570	.115 AC 2SF .1150	2	SZEWczyk, THEODORE P 265 HAYWARD PLACE WALLINGTON, NJ 265 HAYWARD PLACE	07057 R2	237500 498300 735800	1434810	1434810 00 1434810	239771 239770 479541	459240 496029 955269	358703 358702 717405
43 21 008580	.115 AC 2SB .1150	2	WOJTOWICZ, STANLEY & MARY ELLEN ET 269 HAYWARD PL WALLINGTON, NJ 269 HAYWARD PLACE	07057 R2	237500 486300 723800	1411410	1411410 00 1411410	272506 272505 545011	415105 451294 866399	352853 352852 705705
43 23 008590	.115 AC 1SF .1150	2	TARKA, JAN & HENNRyKA 104 HATHAWAY ST WALLINGTON, NJ 271 HAYWARD PLACE	07057 R2	237500 216900 454400	886080	886080 00 886080	173451 173451 346902	258229 280949 539178	221520 221520 443040
43 25 08600	.115 AC 1SF .1150	2	KAMINSKA, J&WALKOWICZ, K&MALYSZKO, M 275 HAYWARD PL WALLINGTON, NJ 275 HAYWARD PLACE	07057 R2	237500 360400 597900	1165905	1165905 00 1165905	252610 252609 505219	315396 345290 660686	291477 291476 582953
43 27 008610	.115 AC 1SF2G .1150	2	O'REILLY, KEVIN M. 67 PULASKI AVE WALLINGTON, NJ 67 PULASKI AVENUE	07057	237500 400600 638100	1244295	1244295 00 1244295	251504 251504 503008	354691 386596 741287	311074 311074 622148
43 29 008620	.115 AC 1SF1G .1150	2	LUDYGA, KAZIMIERA 27 SHEPPARD TER EAST RUTHERFORD NJ 274 WALLINGTON AVENUE	01977 07073-1109	237500 259300 496800	968760	968760 00 968760	192752 192752 385504	279208 304048 583256	242190 242190 484380
43 31 008630	.115 AC 2SF2G .1150	2	BARTOSZEWICZ, ANNA 268 WALLINGTON AVE WALLINGTON NJ 268 WALLINGTON AVENUE	07057-1339	237500 252900 490400	956280	956280 00 956280	241046 241046 482092	224834 249354 474188	239070 239070 478140
43 33 008640	.115 AC 2SCB2G .1150	2	TARKA, JAN & HENRYKA 104 HATHAWAY STREET WALLINGTON, NJ 264 WALLINGTON AVENUE	07057	237500 535000 772500	1506375	1506375 00 1506375	397322 397322 794644	336553 375178 711731	376594 376594 753188
43 35 008650	.057 AC 1SF .0570	2	ACOSTA, MARCELO & KARINA 116 NINTH ST WOOD-RIDGE, NJ 262 WALLINGTON AVENUE	07075	190000 155000 345000	672750	672750 00 672750	173366 173366 346732	154384 171634 326018	168188 168187 336375
43 36 008660	.115 AC 2SF2G .1150	2	KONDRADOWICZ, WALDEMAR & MARIA 77 KOSSUTH ST WALLINGTON, NJ 260 WALLINGTON AVENUE	07057 R2	237500 307200 544700	1062165	1062165 00 1062165	242067 242066 484133	275399 302633 578032	265542 265541 531083
43 38 008670	.115 AC 1SF2G .1150	2	PEREZ, LUIS I & DAISY M 254 WALLINGTON AVE WALLINGTON, NJ 254 WALLINGTON AVENUE	07057	237500 381600 619100	1207245	1207245 00 1207245	279393 279392 558785	308753 339707 648460	301812 301811 603623
43 40 008680	.166 AC 2SF1G .1660	2	BRONZA, JADWIGA & BROZNY, SEBASTIAN 248 WALLINGTON AVE WALLINGTON, NJ 248 WALLINGTON AVENUE	07057	267400 384300 651700	1270815	1270815 00 1270815	298523 298523 597046	320592 353177 673769	317704 317704 635408
43 43 008690	.059 AC 1SF .0590	2	SANWIS LLC 246 WALLINGTON AVENUE WALLINGTON, NJ 246 WALLINGTON AVENUE	07057	191000 225000 416000	811200	811200 00 811200	192752 192752 385504	202448 223248 425696	202800 202800 405600
43 44 008700	.119 AC 2SF2G .1190	2	RUSIN, MIECZYSLAW & MARIA 309 HAYWARD PL WALLINGTON, NJ 244 WALLINGTON AVENUE	07057	240200 135300 375500	732225	732225 00 732225	185865 185865 371730	170860 189635 360495	183057 183056 366113

7861700

15330315

00

00

15330315

6785851

8544464

7665161

Block No. Lot No. Qualification Account No.	Land Dimensions Building Description Additional Lots Acreage	Prop. Class	Owner's Name Address City State Property Location	Billing Code Zip Code	Land Improvement Exemption Net Total	2025 Property Tax Special Dist	2025 Total Tax Deduction Net Tax	Amt.Billed 2025 1st Q 2nd Q Total	2nd Half 2025 3rd Q 4th Q Total	Preliminary 2026 Tax 1st Q 2nd Q Total
43 46 008710	.115 AC 2SF2G .1150	2	SIERUTA, DARIUSZ & RENATA 240 WALLINGTON AVE WALLINGTON, NJ 240 WALLINGTON AVENUE	07057 R2	237500 561600 799100	1558245	1558245 00 1558245	316719 316718 633437	442427 482381 924808	389562 389561 779123
43 48 008720	.057 AC 1SF1G .0570	2	CRUZ, JOSE L & CARMEN P & ANGEL L 236 WALLINGTON AVE WALLINGTON, NJ 236 WALLINGTON AVENUE	07057	190000 426500 616500	1202175	1202175 00 1202175	217749 217749 435498	367926 398751 766677	300544 300544 601088
43 49 008730	.057 AC 2SF .0570	2	SAINT-GERMAIN, DONALD & LAURI D 234 WALLINGTON AVE WALLINGTON, NJ 234 WALLINGTON AVENUE	07057	190000 392000 582000	1134900	1134900 00 1134900	243682 243682 487364	309218 338318 647536	283725 283725 567450
44 1 008740	.073 AC 1SF2G .0730	2	PLACE, LEONARD JR & ALICE 161 VAN BUREN ST PASSAIC, NJ 96 LOCUST AVENUE	07055	212400 100100 312500	609375	609375 00 609375	221065 221065 442130	75810 91435 167245	152344 152344 304688
44 2 008750	.069 AC 2SF .0690	2	AD ATLANTIC LLC 1 CLINTON AVENUE KEARNY, NJ 94 LOCUST AVENUE	07032	189000 347400 536400	1045980	1045980 00 1045980	208907 208906 417813	300674 327493 628167	261495 261495 522990
44 3 008760	.086 AC 2SF1G .0860	2	SIELEWONCZUK, AUGUSTYN & MARIA 92 LOCUST AVE WALLINGTON, NJ 92 LOCUST AVENUE	07057	202000 485300 687300	1340235 S1	1340235 -25000 1315235	270252 270251 540503	370184 404548 774732	328809 328809 657618
44 5 008770	.074 AC 2SF .0740	2	THOMAS, TERESA 90 LOCUST AVE WALLINGTON, NJ 90 LOCUST AVENUE	07057	192800 302000 494800	964860 W1	964860 -25000 939860	247805 247805 495610	209755 234495 444250	234965 234965 469930
44 6 008780	.239 AC 1SF .2390	2	KANTER, KENNETH % SETH KANTER 3779 CEDAR HAMMOCK TRAIL ST CLOUD, FL 84 LOCUST AVENUE	05928 34772	274800 716100 990900	1932255	1932255 00 1932255	377511 377511 755022	563844 613389 1177233	483064 483064 966128
44 9 008790	.115 AC 2SF2G .1150	2	RUSIN, MIECZYSLAW & MARIA 309 HAYWARD PL WALLINGTON, NJ 221 WALLINGTON AVENUE	07057	237500 330600 568100	1107795	1107795 00 1107795	272250 272250 544500	267445 295850 563295	276949 276949 553898
44 11 008800	.115 AC 2SF .1150	2	DEGEORGIS, LINDA 225 WALLINGTON AVE WALLINGTON, NJ 225 WALLINGTON AVENUE	07057	237500 733100 970600	1892670	1892670 00 1892670	416113 416112 832225	505958 554487 1060445	473168 473167 946335
44 13 008810	.115 AC 1SF .1150	2	OZGUR, CETIN & METIN & ATIKE 231 WALLINGTON AVE WALLINGTON, NJ 231 WALLINGTON AVENUE	07057 R2	237500 633500 871000	1698450	1698450 00 1698450	395027 395026 790053	432424 475973 908397	424613 424612 849225
44 15 008820	.115 AC 2SF2G .1150	2	GORNY, KAROLINA ETAL/TRSTES 59-00 60TH ST #1 MASPETH, NY 235 WALLINGTON AVENUE	11378	237500 374700 612200	1193790	1193790 00 1193790	270295 270294 540589	311296 341905 653201	298448 298447 596895
44 17 008830	.115 AC 2SF2CG .1150	2	BAGINSKI, LUCILLE & WYZYKOWSKI, MARK 251 HAYWARD PLACE WALLINGTON, NJ 239 WALLINGTON AVENUE	07057	237500 689000 926500	1806675	1806675 00 1806675	418578 418578 837156	461597 507922 969519	451669 451669 903338
44 19 008840	.115 AC 2SF2G .1150	2	KOCH, ANNA - EST OF 241 WALLINGTON AVE WALLINGTON, NJ 241 WALLINGTON AVENUE	07057-1338	237500 344400 581900	1134705	1134705 00 1134705	281518 281518 563036	271287 300382 571669	283677 283676 567353

9549800

18622110

00

50000

18572110

8314936

10257174

9286059

Block No. Lot No. Qualification Account No.	Land Dimensions Building Description Additional Lots Acreage	Prop. Class	Owner's Name Address City State Property Location	Billing Code Zip Code	Land Improvement Exemption Net Total	2025 Property Tax Special Dist	2025 Total Tax Deduction Net Tax	Amt.Billed 2025 1st Q 2nd Q Total	2nd Half 2025 3rd Q 4th Q Total	Preliminary 2026 Tax 1st Q 2nd Q Total
44 21 008850	.115 AC 2SF2G .1150	2	BURY, MIRASLAW 245 WALLINGTON AVE WALLINGTON, NJ 245 WALLINGTON AVENUE	07057	237500 507500 745000	1452750	1452750 00 1452750	267149 267148 534297	440602 477851 918453	363188 363187 726375
44 23 008860	.115 AC 2SF2G .1150	2	WALCZAK, ARTHUR 251 WALLINGTON AVE WALLINGTON, NJ 251 WALLINGTON AVENUE	07057	237500 665400 902900	1760655	1760655 00 1760655	392816 392815 785631	464940 510084 975024	440164 440164 880328
44 25 008870	.115 AC 2SF .1150	2	DANIEL, ANTONINA & JERZY 253 WALLINGTON AVE WALLINGTON, NJ 253 WALLINGTON AVENUE	07057	237500 353200 590700	1151865	1151865 00 1151865	276587 276586 553173	284579 314113 598692	287967 287966 575933
44 27 008880	.115 AC 1SF2G .1150	2	STEC, BRONISLAW 259 WALLINGTON AVE WALLINGTON NJ 259 WALLINGTON AVENUE	07057-1338	237500 251000 488500	952575	952575 00 952575	220895 220895 441790	243180 267605 510785	238144 238144 476288
44 29 008890	.057 AC 1SF .0570	2	ROSE, MICHAEL & VIVIAN, BRENN 261 WALLINGTON AVENUE WALLINGTON, NJ 261 WALLINGTON AVENUE	07057	180500 123700 304200	593190	593190 00 593190	158147 158146 316293	130844 146053 276897	148298 148297 296595
44 30 008900	.057 AC 1SF2G .0570	2	ADAMAREK, WALDEMAR 263 WALLINGTON AVENUE WALLINGTON, NJ 263 WALLINGTON AVENUE	07057	180500 169500 350000	682500	682500 00 682500	136125 136125 272250	196375 213875 410250	170625 170625 341250
44 31 008910	.115 AC 2SF .1150	2	MOSKAL, WALTER R. 56 KOSTER ST WALLINGTON, NJ 56-58 KOSTER STREET	07057	250000 334600 584600	1139970 v1	1139970 -25000 1114970	370666 370666 741332	172204 201434 373638	278743 278742 557485
44 33 008920	.115 AC 2SF2G .1150	2	SUDOL, MIROSLAW & ELZBIETA 54 KOSTER ST WALLINGTON, NJ 54 KOSTER STREET	07057	225600 376200 601800	1173510	1173510 00 1173510	278712 278712 557424	292998 323088 616086	293378 293377 586755
44 35 008930	.115 AC 2SF2G .1150	2	SAS, KAZIMIERZ ET ALS 48 KOSTER ST WALLINGTON, NJ 48 KOSTER STREET	07057	237500 393400 630900	1230255	1230255 00 1230255	294612 294612 589224	304743 336288 641031	307564 307564 615128
44 37 008940	.115 AC 2SF .1150	2	SEPOL, UMUT 44 KOSTER ST WALLINGTON, NJ 44 KOSTER STREET	07057	237500 471100 708600	1381770	1381770 00 1381770	253120 253119 506239	420051 455480 875531	345443 345442 690885
44 39 008950	.115 AC 2SF .1150	2	LABNO, KAZIMIERZ & DOROTA 40 KOSTER ST WALLINGTON NJ 40 KOSTER STREET	07057 R2	237500 656500 894000	1743300	1743300 00 1743300	403784 403784 807568	445516 490216 935732	435825 435825 871650
44 41 008960	.115 AC 2SF2G .1150	2	PIETA, ARTUR & DOROTA 43 GERANIUM PL WALLINGTON, NJ 36 KOSTER STREET	07057	237500 502200 739700	1442415	1442415 00 1442415	353959 353959 707918	348756 385741 734497	360604 360604 721208
44 43 008970	.115 AC 2SFG1 .1150	2	GRUCA, BARBARA & PUCHALIK 10 STEPHEN DR MONTVILLE, NJ 32 KOSTER STREET	07045	237500 461100 698600	1362270	1362270 00 1362270	371815 371814 743629	291856 326785 618641	340568 340567 681135
44 44 008980	.087 AC 2SRC 45 .0870	2	CHUDZIK, KRZYSZTOF & ALEKSANDRA 30 KOSTER ST WALLINGTON, NJ 30 KOSTER STREET	07057 R2	213800 169800 383600	748020	748020 00 748020	206016 206015 412031	158405 177584 335989	187005 187005 374010

8623100

16815045

00

25000

16790045

7968799

8821246

8395025

Block No. Lot No. Qualification Account No.	Land Dimensions Building Description Additional Lots Acreage	Prop. Class	Owner's Name Address City State Property Location	Billing Code Zip Code	Land Improvement Exemption Net Total	2025 Property Tax Special Dist	2025 Total Tax Deduction Net Tax	Amt.Billed 2025 1st Q 2nd Q Total	2nd Half 2025 3rd Q 4th Q Total	Preliminary 2026 Tax 1st Q 2nd Q Total
44 46 008990	.086 AC 2SF .0860	2	DABROWSKI, RAFAL & KAROLINA 26 KOSTER STREET WALLINGTON, NJ 26 KOSTER STREET	07057	213800 351100 564900	1101555	1101555 00 1101555	248273 248273 496546	288382 316627 605009	275389 275389 550778
44 48 009000	.115 AC 2SF1G .1150	2	ZALESKA, JACK & SYLWIA M 24 KOSTER ST WALLINGTON, NJ 24 KOSTER STREET	07057	237500 393500 631000	1230450	1230450 00 1230450	253375 253374 506749	346076 377625 723701	307613 307612 615225
44 50 009010	.115 AC 2SCB .1150	2	BRUNACKI, JOSEPH III & ANNA ET ALS 18 KOSTER ST WALLINGTON, NJ 18 KOSTER STREET	07057	237500 194200 431700	841815	841815 00 841815	239601 239600 479201	170515 192099 362614	210454 210454 420908
44 52 009020	.115 AC 2SF1G .1150	2	ROWNIEWSKI, WESLEY 318 HAYWARD PL WALLINGTON, NJ 14 KOSTER STREET	07057	225600 278600 504200	983190	983190 00 983190	258221 258221 516442	220769 245979 466748	245798 245797 491595
45 1 009030	.357 AC 1SS .3570	4A	KAMIENSKI, PAUL 106 LOCUST AVE WALLINGTON, NJ 106 LOCUST AVENUE	07057	589300 689700 1279000	2494050	2494050 00 2494050	739718 739717 1479435	475333 539282 1014615	623513 623512 1247025
45 6 009040	.071 AC 2SB .0710	2	207 EAGLE ROCK AVE LLC 30 PASSAIC AVE ROSELAND, NJ 100 LOCUST AVENUE	07068	191300 287400 478700	933465	933465 00 933465	235009 235009 470018	219756 243691 463447	233367 233366 466733
45 7 009050	.117 AC 2SF .1170	2	KACZYNSKA, MONIKA 98 LOCUST AVE WALLINGTON, NJ 98 LOCUST AVENUE	07057-1324	227100 570000 797100	1554345	1554345 00 1554345	312807 312807 625614	444438 484293 928731	388587 388586 777173
45 9 009060	.093 AC 1SF1G .0930	2	STRZALKA, ZOFIA FORMAN & TADEUSZ 10 STEFANIAK WAY CLIFTON, NJ 11 KOSTER STREET	07011	208200 85200 293400	572130	572130 00 572130	143097 143097 286194	135633 150303 285936	143033 143032 286065
45 11 009070	.155 AC 2SF1G .1550	2	PUSZ, JAN & ZOFIA 298 WALLINGTON AVE WALLINGTON, NJ 17 KOSTER STREET	07057	260800 376300 637100	1242345	1242345 00 1242345	262558 262557 525115	342688 374542 717230	310587 310586 621173
45 14 009080	.114 AC 2SF .1140	2	ROSE, SUSAN 23 KOSTER ST WALLINGTON, NJ 23 KOSTER STREET	07057	236800 324400 561200	1094340	1094340 00 1094340	255926 255925 511851	277215 305274 582489	273585 273585 547170
45 16 009090	.123 AC 2SF2G .1230	2	25 KOSTER ST LLC 28 BOBBINK TERRACE E RUTHERFORD, NJ 25 KOSTER STREET	07073	242000 446100 688100	1341795	1341795 00 1341795	277777 277777 555554	375918 410323 786241	335449 335449 670898
45 18 009100	.131 AC 1SF .1310	2	MORALES, ODALYS & DALYZ & DALIS ETAL 29 KOSTER STREET WALLINGTON, NJ 29 KOSTER STREET	07057	246900 835200 1082100	2110095	2110095 00 2110095	483623 483622 967245	544373 598477 1142850	527524 527524 1055048
45 20 009110	.104 AC 2SF3G .1040	2	STANKIEWICZ, GUY 114 MILL CREEK RD SPARTA, NJ 33 KOSTER STREET	07871	228500 383500 612000	1193400	1193400 00 1193400	230588 230588 461176	350812 381412 732224	298350 298350 596700
45 22 009120	.109 AC 2SBF .1090	2	STANKIEWICZ, GUY 14 MILL CREEK RD SPARTA, NJ 37 KOSTER STREET	07871	232500 527700 760200	1482390	1482390 00 1482390	342141 342140 684281	380050 418059 798109	370598 370597 741195

9320700

18175365

00

00

18175365

8565421

9609944

9087686

Block No. Lot No. Qualification Account No.	Land Dimensions Building Description Additional Lots Acreage	Prop. Class	Owner's Name Address City State Property Location	Billing Code Zip Code	Land Improvement Exemption Net Total	2025 Property Tax Special Dist	2025 Total Tax Deduction Net Tax	Amt.Billed 2025 1st Q 2nd Q Total	2nd Half 2025 3rd Q 4th Q Total	Preliminary 2026 Tax 1st Q 2nd Q Total
45 23 009130	.152 AC 1SF2G .1520	2	SARZYNSKI, STANISLAW & JOANNA A 39 KOSTER ST WALLINGTON, NJ 39 KOSTER STREET	07057	259300 432700 692000	1349400	1349400 00	323946 323945	333455 368054	337350 337350
45 25 009140	.161 AC 2SF3G .1610	2	SUDOL, ZBIGNIEW & TERESA 43 KOSTER ST WALLINGTON NJ 43 KOSTER STREET	01175 07057-1317	264200 589900 854100	1665495	1665495 00	335084 335083	476312 519016	416374 416374
45 27 009150	.170 AC 1SF2G .1700	2	POTACZEK, WALTER 47 KOSTER ST. WALLINGTON, NJ 47 KOSTER STREET	00672 07057 R2	269200 269700 538900	1050855	1050855 00	290786 290785	221170 248114	262714 262714
45 28 009160	.115 AC 2SF .1150	2	POKRYWA, ZYGMUNT & LUBOSLAVA 95 PULASKI AVE WALLINGTON, NJ 95 PULASKI AVENUE	01175 07057	237500 639000 876500	1709175	1709175 00	385164 385163	447512 491336	427294 427294
45 30 009170	.115 AC 1SF .1150	2	PUZIO, MAUREEN & ALAN 101 PULASKI AVENUE WALLINGTON, NJ 101 PULASKI AVENUE	07057 R2	237500 292300 529800	1033110	1033110 S1 -25000	248528 248528	242282 268772	252028 252027
45 32 009180	.107 AC 2SF1G .1070	2	POPEK, DAVID 103 PULASKI AVEUE WALLINGTON, NJ 103 PULASKI AVENUE	07057	231300 333300 564600	1100970	1100970 00	264343 264343	272027 300257	275243 275242
45 35 009190	.074 AC 1SF1G .0740	2	PISERCHIA, FRANK & DARLENE 469 SPRING VALLEY ROAD PARAMUS, NJ 113 PULASKI AVENUE	00045 07652	203800 238800 442600	863070	863070 00	179488 179488	240982 263112	215768 215767
45 35.02	.114 AC .1140	2	JOZEF CZYK, DIANE M. 109 PULASKI AVE WALLINGTON, NJ 109 PULASKI AVENUE	07057-1413 R2	224800 612900 837700	1633515	1633515 00	401403 401403	394412 436297	408379 408379
45 37 009200	.138 AC 2SF1G .1380	2	ADAMCZYK, IRENA 244 HATHAWAY ST WALLINGTON, NJ 244 HATHAWAY STREET	07057	250800 113000 363800	709410	709410 00	196238 196238	149372 167562	177353 177352
45 39 009210	.103 AC 2SF2G .1030	2	TAZYK, JAN & BEATA 240 HATHAWAY ST WALLINGTON, NJ 240 HATHAWAY STREET	07057	228000 444200 672200	1310790	1310790 00	271995 271995	366595 400205	327698 327697
45 41 009220	.069 AC 2SF .0690	2	WESOLOWSKI, DARIUSZ & IWONA 238 HATHAWAY ST WALLINGTON, NJ 238 HATHAWAY STREET	07057	199500 391600 591100	1152645	1152645 00	217154 217154	344391 373946	288162 288161
45 42 009230	.069 AC 2SF .0690	2	BUNKO, ROBERT 236 HATHAWAY STREET WALLINGTON, NJ 236 HATHAWAY STREET	07057 R2	199500 337500 537000	1047150	1047150 00	226677 226677	283473 310323	261788 261787
45 44 009240	.080 AC 2SF .0800	2	SUDOL, EDWARD & JOZEFA 234 HATHAWAY ST WALLINGTON, NJ 234 HATHAWAY STREET	07057-1438	208600 328000 536600	1046370	1046370 00	219195 219194	290576 317405	261593 261592
45 45 009250	.080 AC 2SF1G .0800	2	KOŁODZIEJ, MARCIN & MONIKA 230 HATHAWAY ST WALLINGTON, NJ 230 HATHAWAY STREET	07057-1438	209000 335300 544300	1061385	1061385 00	228122 228122	288963 316178	265347 265346

8581200

16733340

00

25000

16708340

7576241

9132099

8354173

Block No. Lot No. Qualification Account No.	Land Dimensions Building Description Additional Lots Acreage	Prop. Class	Owner's Name Address City State Property Location	Billing Code Zip Code	Land Improvement Exemption Net Total	2025 Property Tax Special Dist	2025 Total Tax Deduction Net Tax	Amt.Billed 2025 1st Q 2nd Q Total	2nd Half 2025 3rd Q 4th Q Total	Preliminary 2026 Tax 1st Q 2nd Q Total
45 46 009260	.080 AC 2SF2G .0800	2	MARROQUIN, RENE F & ENA D 228 HATHAWAY ST WALLINGTON, NJ 228 HATHAWAY STREET	07057	209000 393300 602300	1174485	1174485 00 1174485	183484 183484 366968	388701 418816 807517	293622 293621 587243
45 47 009270	.080 AC 2SF .0800	2	SAYDAK, EDWARD R. & MARYA 226 HATHAWAY ST WALLINGTON NJ 226 HATHAWAY STREET	07057	209000 182700 391700	763815	763815 00 763815	186885 186885 373770	185230 204815 390045	190954 190954 381908
45 48 009280	.080 AC 2SF .0800	2	CIMERA, DANIEL 224 HATHAWAY ST WALLINGTON, NJ 224 HATHAWAY STREET	07057 R2	209000 204100 413100	805545	805545 00 805545	200319 200319 400638	192126 212781 404907	201387 201386 402773
45 49 009290	.080 AC 2SF .0800	2	KASICA, WIESLAWA 222 HATHAWAY ST WALLINGTON, NJ 222 HATHAWAY STREET	07057	209000 304200 513200	1000740	1000740 00 1000740	213243 213243 426486	274297 299957 574254	250185 250185 500370
45 50 009300	.080 AC 2SF1G .0800	2	MUSTARDO JR, ARTHUR & CRISANN 757 TEN EYCK AVENUE LYNDHURST, NJ 220 HATHAWAY STREET	07071	209000 212300 421300	821535	821535 00 821535	213923 213923 427846	186312 207377 393689	205384 205384 410768
45 51 009310	.080 AC 2SF2G .0800	2	GANDERA, STANISLAW & HELENA 218 HATHAWAY ST WALLINGTON, NJ 218 HATHAWAY STREET	07057	209000 384200 593200	1156740	1156740 00 1156740	207546 207546 415092	355994 385654 741648	289185 289185 578370
45 52 009320	.080 AC 2SF .0800	2	SZCZEBARA, MARIUSZ 216 HATHAWAY ST WALLINGTON, NJ 216 HATHAWAY STREET	07057	209100 321500 530600	1034670	1034670 00 1034670	204060 204060 408120	300010 326540 626550	258668 258667 517335
45 53 009330	.138 AC 2SF .1380	2	GUTIERREZ, PEDRO BAYONA 212 HATHAWAY ST WALLINGTON, NJ 212 HATHAWAY STREET	07057	250800 365700 616500	1202175	1202175 00 1202175	254650 254650 509300	331025 361850 692875	300544 300544 601088
45 55 009340	.207 AC 2SB2G 56 .2070	2	MACHADO, JESSICA & FRANK TRSTES 4 KRISTEN LN VERNON, NJ 208 HATHAWAY STREET	07462	266700 393700 660400	1287780	1287780 00 1287780	307791 307790 615581	319590 352609 672199	321945 321945 643890
46 1 009350	.057 AC 2SB .0570	2	SZYMKOWSKI, ROBERT & LIDIA 128 LOCUST AVENUE WALLINGTON, NJ 128 LOCUST AVENUE	07057	180500 671800 852300	1661985	1661985 00 1661985	342651 342651 685302	467034 509649 976683	415497 415496 830993
46 2 009360	.057 AC 1SCB .0570	2	PONCE, FERNANDO M & CABRERA, SANDRA 126 LOCUST AVE WALLINGTON, NJ 126 LOCUST AVENUE	07057	171000 157800 328800	641160	641160 00 641160	162483 162483 324966	149877 166317 316194	160290 160290 320580
46 3 009370	.263 AC 2SF .2630	1	PUZIOS PROPERTIES LLC 28 STEIN AVE WALLINGTON, NJ 122 LOCUST AVENUE	07057	438900 0 438900	855855	855855 00 855855	191647 191646 383293	225309 247253 472562	213964 213964 427928
46 6 09380	.259 AC 1SS .2590	4A	SLOMIENSKI, WALTER M JR & BARBARA 58 ROEHRS DR WALLINGTON NJ 112 LOCUST AVENUE	07057-2114	457700 247900 705600	1375920	1375920 00 1375920	319694 319694 639388	350626 385906 736532	343980 343980 687960
46 9 009390	.124 AC 2SBF2G .1240	2	THOMAS, JOHN & DEBORAH 195 HATHAWAY STREET WALLINGTON, NJ 195 HATHAWAY STREET	07057	230800 496100 726900	1417455 V1	1417455 -25000 1392455	334956 334955 669911	343100 379444 722544	348114 348114 696228

7794800

15199860

00

25000

15174860

6646661

8528199

7587434

Block No. Lot No. Qualification Account No.	Land Dimensions Building Description Additional Lots Acreage	Prop. Class	Owner's Name Address City State Property Location	Billing Code Zip Code	Land Improvement Exemption Net Total	2025 Property Tax Special Dist	2025 Total Tax Deduction Net Tax	Amt.Billed 2025 1st Q 2nd Q Total	2nd Half 2025 3rd Q 4th Q Total	Preliminary 2026 Tax 1st Q 2nd Q Total
46 11 009400	.100 AC 1SF .1000	2	HOLLIS, JOSEPH A & HELEN M 199 HATHAWAY ST WALLINGTON NJ 199 HATHAWAY STREET	07057-1437	225400 155500 380900	742755	742755 00 742755	178043 178042 356085	183813 202857 386670	185689 185689 371378
46 13 009410	.098 AC 2SF2G .0980	2	GIL, JULISSA CRUZ 203 HATHAWAY ST WALLINGTON, NJ 203 HATHAWAY STREET	07057	223800 384400 608200	1185990	1185990 00 1185990	244277 244277 488554	333513 363923 697436	296498 296497 592995
46 14 009420	.135 AC 2SF .1350	2	ROCA, MARIA M 207 HATHAWAY STREET WALLINGTON, NJ 207 HATHAWAY STREET	07057 R2	249000 372000 621000	1210950	1210950 00 1210950	313658 313657 627315	276293 307342 583635	302738 302737 605475
46 16 009430	.139 AC 1SS .1390	2	JANIEC, JOSEPH G & TERESA 11 VETERANS COURT WALLINGTON, NJ 209 HATHAWAY STREET	07057 R2	251400 641700 893100	1741545	1741545 00 1741545	426401 426400 852801	422045 466699 888744	435387 435386 870773
46 18 009440	.083 AC 2SF2G .0830	2	SUDOL, STANISLAW & STANISLAWA 213 HATHAWAY ST WALLINGTON, NJ 213 HATHAWAY STREET	07057	211100 387400 598500	1167075	1167075 00 1167075	228548 228547 457095	340028 369952 709980	291769 291769 583538
46 19 009450	.084 AC 1SF1G .0840	2	SERAFIN, STANISLAW ET ALS 101 BERGEN ST GARFIELD, NJ 215 HATHAWAY STREET	07026	212300 223000 435300	848835	848835 00 848835	221320 221320 442640	192215 213980 406195	212209 212209 424418
46 20 009460	.086 AC 2SF1G .0860	2	GARCIA, LUIS A 217 HATHAWAY ST WALLINGTON, NJ 217 HATHAWAY STREET	07057	213800 442000 655800	1278810	1278810 00 1278810	209672 209672 419344	413338 446128 859466	319703 319702 639405
46 21 009470	.087 AC 2SF1G .0870	2	KOC, TADEUSZ 221 HATHAWAY ST WALLINGTON, NJ 221 HATHAWAY STREET	07057-1437 R2	214700 282000 496700	968565	968565 00 968565	212903 212902 425805	258963 283797 542760	242142 242141 484283
46 22 009480	.088 AC 2SF2G .0880	2	PIEKUTOWSKI, MIROSLAW & OSKANA I 223 HATHAWAY ST WALLINGTON, NJ 223 HATHAWAY STREET	07057	215700 418700 634400	1237080	1237080 00 1237080	279903 279902 559805	322778 354497 677275	309270 309270 618540
46 23 009490	.090 AC 2SF1G .0900	2	OBARA, JAN & TERESA 12 ROEHRS DR WALLINGTON NJ 225 HATHAWAY STREET	07057-2122	217000 305400 522400	1018680	1018680 00 1018680	222256 222255 444511	274025 300144 574169	254670 254670 509340
46 24 009500	.091 AC 2SF2G .0910	2	KRZYNOWEK, EDWARD & TERESA 227 HATHAWAY ST WALLINGTON, NJ 227 HATHAWAY STREET	07057	218200 313400 531600	1036620	1036620 00 1036620	235435 235434 470869	269586 296165 565751	259155 259155 518310
46 25 009510	.093 AC 2SF2G .0930	2	KOWAL, MARIA 229 HATHAWAY ST WALLINGTON NJ 229 HATHAWAY STREET	07057 R2	219400 298800 518200	1010490	1010490 00 1010490	227527 227527 455054	264763 290673 555436	252623 252622 505245
46 27 009520	.138 AC 2SF .1380	2	FIOLEK, STANISLAWA 231 HATHAWAY ST WALLINGTON NJ 231 HATHAWAY STREET	01175 07057-1437	250700 335500 586200	1143090	1143090 00 1143090	300224 300223 600447	256667 285976 542643	285773 285772 571545
46 29 009530	.065 AC 1SF .0650	2	KOZIOL, STEVEN J 545 JEFFERSON ST CARLSTADT, NJ 129 PULASKI AVENUE	07072 R2	186700 303600 490300	956085	956085 00 956085	213413 213413 426826	252372 276887 529259	239022 239021 478043

7972600

15546570

00

00

15546570

7027151

8519419

7773288

Block No. Lot No. Qualification Account No.	Land Dimensions Building Description Additional Lots Acreage	Prop. Class	Owner's Name Address City State Property Location	Billing Code Zip Code	Land Improvement Exemption Net Total	2025 Property Tax Special Dist	2025 Total Tax Deduction Net Tax	Amt.Billed 2025 1st Q 2nd Q Total	2nd Half 2025 3rd Q 4th Q Total	Preliminary 2026 Tax 1st Q 2nd Q Total
46 30 009540	.069 AC 2SF .0690	2	HUDAK, KATHI B & ELEANOR A 237 HATHAWAY STREET WALLINGTON, NJ 237 HATHAWAY STREET	07057 R2	199700 249200 448900	875355	875355 00 875355	265533 265533 531066	160922 183367 344289	218839 218839 437678
46 31 009550	.066 AC 1SF1G .0660	2	CLARKE, ANDREA 239 HATHAWAY ST WALLINGTON, NJ 239 HATHAWAY STREET	07057	186600 352800 539400	1051830	1051830 00 1051830	223106 223106 446212	289324 316294 605618	262958 262957 525915
46 32 009560	.075 AC 2SF1G .0750	2	BARTNIK, MATEUSZ & OTYLIA 131 PULASKI AVE WALLINGTON, NJ 131 PULASKI AVENUE	07057	204500 349400 553900	1080105	1080105 00 1080105	215199 215198 430397	311007 338701 649708	270027 270026 540053
46 33 009570	.063 AC 1SF1G .0630	2	MOSBY, TYQUINN 56 TUTTLE ST WALLINGTON, NJ 56 TUTTLE STREET	07057	194800 212100 406900	793455	793455 00 793455	202785 202785 405570	183770 204115 387885	198364 198364 396728
46 34 009580	.095 AC 2SF .0950	2	STAPIEN, EVE & STODOLAK, KYLE 54 TUTTLE STREET WALLINGTON, NJ 54 TUTTLE STREET	07057 R2	220900 226100 447000	871650	871650 00 871650	219960 219960 439920	204690 227040 431730	217913 217912 435825
46 35 009590	.095 AC 2SF .0950	2	BARAS, JAN 50 TUTTLE ST WALLINGTON, NJ 50 TUTTLE STREET	07057-1419	220900 318300 539200	1051440	1051440 00 1051440	219365 219364 438729	292876 319835 612711	262860 262860 525720
46 36 009600	.079 AC 2SF & 1SF .0790	2	575 WINSOR DRIVE LLC 34 RAYMOND AVE RUTHERFORD, NJ 46-48 TUTTLE STREET	07070	262200 741500 1003700	1957215	1957215 00 1957215	277522 277521 555043	675994 726178 1402172	489304 489304 978608
46 38 009620	.077 AC 1SF .0770	2	PAGE, BONNIE NAYDA 44 TUTTLE ST WALLINGTON NJ 44 TUTTLE STREET	07057-1419	206400 81200 287600	560820	560820 00 560820	138846 138846 277692	134374 148754 283128	140205 140205 280410
46 39 009630	.076 AC 2SF .0760	2	BIANCHI, A. & NAYDA-PAGE, B 42 TUTTLE STREET WALLINGTON, NJ 42 TUTTLE STREET	07057	205500 249100 454600	886470	886470 00 886470	207801 207801 415602	224069 246799 470868	221618 221617 443235
46 40 009640	.111 AC 2STFR .1110	2	ORZECOWSKI, K & ORZECOWSKI, M 29 MILLER STREET WALLINGTON, NJ 40 TUTTLE STREET	07057	204400 443000 647400	1262430	1262430 00 1262430	303880 303879 607759	311151 343520 654671	315608 315607 631215
46 41 009650	.111 AC 2STFR .1110	2	STOLARZ, FERDYNAND & TERESA 34 TUTTLE ST WALLINGTON NJ 38 TUTTLE STREET	07057	233400 439800 673200	1312740	1312740 00 1312740	302009 302009 604018	337531 371191 708722	328185 328185 656370
46 43 009660	.143 AC 2SF .1430	2	STOLARZ, FERDYNAND & TERESA 34 TUTTLE ST WALLINGTON NJ 34 TUTTLE STREET	07057-1419 R2	253800 811400 1065200	2077140	2077140 00 2077140	507940 507939 1015879	504001 557260 1061261	519285 519285 1038570
46 45 009670	.139 AC 2SF1G .1390	2	TOKARZ, PETER & MARIA 28 TUTTLE ST WALLINGTON, NJ 28 TUTTLE STREET	07057-1419	251400 421300 672700	1311765	1311765 00 1311765	252270 252269 504539	386796 420430 807226	327942 327941 655883
46 47 009680	.135 AC 2SF .1350	2	ZIMNY, MIECZYSLAW 26 TUTTLE ST WALLINGTON, NJ 26 TUTTLE STREET	07057-1419	249000 312800 561800	1095510	1095510 00 1095510	229313 229312 458625	304398 332487 636885	273878 273877 547755

8301500

16187925

00

00

16187925

7131051

9056874

8093965

Block No. Lot No. Qualification Account No.	Land Dimensions Building Description Additional Lots Acreage	Prop. Class	Owner's Name Address City State Property Location	Billing Code Zip Code	Land Improvement Exemption Net Total	2025 Property Tax Special Dist	2025 Total Tax Deduction Net Tax	Amt.Billed 2025 1st Q 2nd Q Total	2nd Half 2025 3rd Q 4th Q Total	Preliminary 2026 Tax 1st Q 2nd Q Total
46 49 009690	.065 AC 2SF .0650	2	ZEVALLOS, NATHALY M 22 TUTTLE STREET WALLINGTON, NJ 22 TUTTLE STREET	07057	196600 391400 588000	1146600	1146600 00 1146600	245298 245297 490595	313303 342702 656005	286650 286650 573300
46 50 009700	.065 AC 1SF .0650	2	BEDNARZ, KAZIMIERZ & ZOFIA 20 TUTTLE ST WALLINGTON, NJ 20 TUTTLE STREET	02640 07057 R2	196000 303700 499700	974415	974415 00 974415	214859 214858 429717	259857 284841 544698	243604 243604 487208
46 51 009710	.064 AC 1SF .0640	2	DUL, ANDREW 244 ALDEN STREET WALLINGTON, NJ 18 TUTTLE STREET	07057-1419	195200 402000 597200	1164540	1164540 00 1164540	225912 225911 451823	341429 371288 712717	291135 291135 582270
46 52 009720	.187 AC 2SF .1870	2	BOLKA, LOUISE ANN 14 TUTTLE ST WALLINGTON, NJ 14 TUTTLE STREET	07057-1419 R2	275100 162800 437900	853905	853905 00 853905	254480 254480 508960	161525 183420 344945	213477 213476 426953
47 1 009730	.115 AC 2SS .1150	4A	PODOLAK, IWONA 6 FOREMOST MOUNTAIN RD TOWACO, NJ 130 LOCUST AVENUE	07082	325100 434300 759400	1480830	1480830 00 1480830	371390 371389 742779	350041 388010 738051	370208 370207 740415
47 2 009740	.085 AC 1SF .0850	4A	DEAN SMITH FAMILY REAL ESTATE, LLC 1037 ROUTE 46 CLIFTON, NJ 134 LOCUST AVENUE	05925 07013	241700 312100 553800	1079910	1079910 00 1079910	272080 272080 544160	254030 281720 535750	269978 269977 539955
47 3 009750	.085 AC 2SF .0850	2	LEWICKI, MARIAN & WLADYSLAWA 443 GREGORY RD PARAMUS, NJ 136 LOCUST AVENUE	07652	192200 267100 459300	895635	895635 00 895635	191987 191986 383973	244349 267313 511662	223909 223909 447818
47 4.01 009760	.096 AC 2SF .0960	2	LITTLE NEIGHBORHOOD INC 34 ELIZABETH LANE WOODLAND PARK, NJ 2 STRONG STREET	07424	221700 430000 651700	1270815	1270815 00 1270815	242237 242236 484473	376879 409463 786342	317704 317704 635408
47 4.02 009762	.087 AC 2SF .0870	2	FILJA, ENDRIT & IGLI & LULJETA 8 STRONG ST WALLINGTON, NJ 8 STRONG STREET	07057	214700 381300 596000	1162200	1162200 00 1162200	255245 255245 510490	310955 340755 651710	290550 290550 581100
47 4.03 009764	.087 AC 2SF .0870	2	SLUSARZ, ZBIGNIEW & JERZY A 5 TULIP PL WALLINGTON, NJ 10 STRONG STREET	07057	214700 440000 654700	1276665	1276665 00 1276665	243937 243937 487874	378028 410763 788791	319167 319166 638333
47 4.04 009766	.087 AC 2SF .0870	2	STRONG ST REALTY LLC 12 STRONG ST WALLINGTON, NJ 12 STRONG STREET	07057	214700 488300 703000	1370850	1370850 00 1370850	310937 310936 621873	356914 392063 748977	342713 342712 685425
47 5.01 009770	.122 AC 2SF .1220	2	ROSZKOWSKI, ADAM & MARTA 18 STRONG ST WALLINGTON, NJ 18 STRONG STREET	07057	241500 433700 675200	1316640	1316640 00 1316640	251759 251759 503518	389681 423441 813122	329160 329160 658320
47 5.02 009768	.087 AC 2SF .0870	2	GORAL, EWA 7 PRIMROSE DR WALLINGTON, NJ 14 STRONG STREET	07057-1912	214700 316900 531600	1036620	1036620 00 1036620	260602 260602 521204	244418 270998 515416	259155 259155 518310
47 6 009780	.115 AC 1SF .1150	2	CZELAGA, TADEUSZ & TERESA 22 STRONG ST WALLINGTON, NJ 22 STRONG STREET	07057	225600 187200 412800	804960	804960 00 804960	195813 195812 391625	196348 216987 413335	201240 201240 402480

8120300

15834585

00

00

15834585

7073064

8761521

7917295

Block No. Lot No. Qualification Account No.	Land Dimensions Building Description Additional Lots Acreage	Prop. Class	Owner's Name Address City State Property Location	Billing Code Zip Code	Land Improvement Exemption Net Total	2025 Property Tax Special Dist	2025 Total Tax Deduction Net Tax	Amt.Billed 2025 1st Q 2nd Q Total	2nd Half 2025 3rd Q 4th Q Total	Preliminary 2026 Tax 1st Q 2nd Q Total
47 7 009790	.115 AC 2SF .1150	2	DROZDZ, TADEUSZ 26 STRONG ST WALLINGTON NJ 26 STRONG STREET	00660 07057-1415	250000 427300 677300	1320735	1320735 00 1320735	337039 337039 674078	306396 340261 646657	330184 330184 660368
47 8 009800	.115 AC 2SF2G .1150	2	GORAL, RICHARD & JOAN 19 WAGNER AVENUE WALLINGTON, NJ 30 STRONG STREET	07057	225600 505700 731300	1426035	1426035 00 1426035	316123 316123 632246	378612 415177 793789	356509 356509 713018
47 9 009810	.115 AC 2SB .1150	2	KWIATEK, RYSZARD & KRYSZYNA 34 STRONG STREET WALLINGTON, NJ 34 STRONG STREET	07057	237500 421700 659200	1285440	1285440 00 1285440	244362 244362 488724	381878 414838 796716	321360 321360 642720
47 10 009820	.115 AC 2SB2G .1150	2	KRAWONTKA, LUKASZ J & MARTA 38 STRONG ST WALLINGTON, NJ 38 STRONG STREET	07057	237500 459100 696600	1358370	1358370 00 1358370	314168 314167 628335	347603 382432 730035	339593 339592 679185
47 11 009830	.143 AC 1SF2G .1430	2	SKIBITSKI, TERESA ET ALS 41 NAVAJO AVE LAKE HIAWATHA, NJ 44 STRONG STREET	07034	254100 315600 569700	1110915	1110915 00 1110915	245808 245807 491615	295408 323892 619300	277729 277729 555458
47 12 009840	.086 AC 2SF .0860	2	JIMENEZ, ABEL ANDULAR & ANA 46 STRONG ST WALLINGTON, NJ 46 STRONG STREET	07057	213800 371300 585100	1140945	1140945 00 1140945	206951 206951 413902	348894 378149 727043	285237 285236 570473
47 13 009850	.115 AC 1SF .1150	2	MARKOT, SEBASTIAN ADAM & KATARZYNA 52 STRONG ST WALLINGTON, NJ 52 STRONG STREET	07057	237500 621300 858800	1674660	1674660 00 1674660	383633 383633 767266	432227 475167 907394	418665 418665 837330
47 14 009860	.115 AC 1SF .1150	2	STASZEWSKI, RAFAL & NATALIA 54 STRONG STREET WALLINGTON, NJ 54 STRONG STREET	07057	237500 533000 770500	1502475	1502475 00 1502475	359741 359741 719482	372234 410759 782993	375619 375619 751238
47 15 009870	.115 AC 2SF2G .1150	2	BRUSIC, EMILY 53 TUTTLE ST WALLINGTON, NJ 53 TUTTLE STREET	07057-1418	237500 165400 402900	785655	785655 S1 -50000 W1 735655	210011 210010 420021	147745 167889 315634	183914 183914 367828
47 16 009880	.115 AC 2SS .1150	2	RODRIGUEZ, CARLOS 49 TUTTLE ST WALLINGTON, NJ 49 TUTTLE STREET	07057	237500 275000 512500	999375	999375 00 999375	191222 191221 382443	295654 321278 616932	249844 249844 499688
47 17 009890	.086 AC 2SF2G .0860	2	ZUBEK, MALGORZATA & SZMYD, PIOTR 47 TUTTLE ST WALLINGTON, NJ 47 TUTTLE STREET	07057	213800 275600 489400	954330	954330 00 954330	206016 206015 412031	258915 283384 542299	238583 238582 477165
47 18 009900	.086 AC 2SF2G .0860	2	BRYNCZKA, DARIUSZ & MARCIN ETALS 43 TUTTLE ST WALLINGTON, NJ 43 TUTTLE STREET	07057	213800 396000 609800	1189110	1189110 00 1189110	234414 234414 468828	344896 375386 720282	297278 297277 594555
47 19 009910	.057 AC 2SF .0570	2	811 SM REALTY LLC 40 MARRION STREET CLIFTON, NJ 41 TUTTLE STREET	07013-2929	190000 276600 466600	909870	909870 00 909870	251504 251504 503008	191766 215096 406862	227468 227467 454935
47 20 009920	.057 AC 2SF .0570	2	SAHITI, SKENDER 292 LYNTHURST AVENUE LYNTHURST, NJ 39 TUTTLE STREET	07071	190000 347300 537300	1047735	1047735 00 1047735	218940 218939 437879	291496 318360 609856	261934 261934 523868

8567000

16705650

00

50000

16655650

7439858

9215792

8327829

Block No. Lot No. Qualification Account No.	Land Dimensions Building Description Additional Lots Acreage	Prop. Class	Owner's Name Address City State Property Location	Billing Code Zip Code	Land Improvement Exemption Net Total	2025 Property Tax Special Dist	2025 Total Tax Deduction Net Tax	Amt.Billed 2025 1st Q 2nd Q Total	2nd Half 2025 3rd Q 4th Q Total	Preliminary 2026 Tax 1st Q 2nd Q Total
47 21 009940	.057 AC 2SF .0570	2	BUZCEK, KAZIMIERZ & IRENE 37 TUTTLE ST WALLINGTON NJ 37 TUTTLE STREET	00672 07057	190000 231000 421000	820950	820950 00	174132 174131	225819 246868	205238 205237
47 22 009930	.057 AC 2SF1G .0570	2	BALIDEMAJ, BASHKIM & VJOLLCA 35 TUTTLE ST WALLINGTON, NJ 35 TUTTLE STREET	07057	190000 264400 454400	886080	886080 00	176809 176809	254871 277591	221520 221520
47 23 009950	.115 AC 1SF .1150	2	COLOMBO, PAUL & ROSA 33 TUTTLE ST WALLINGTON NJ 33 TUTTLE STREET	01175 07057-1418	237500 216100 453600	884520	884520 00	220640 220640	210280 232960	221130 221130
47 24 009960	.086 AC 2SF1G .0860	2	BRYJAK, JANUSZ A & KAROLINA A 83108 BUTTERFLY DRIVE WHARTON, NJ 29 TUTTLE STREET	07885	203100 392400 595500	1161225	1161225 00	273101 273100	292625 322399	290307 290306
47 25 009970	.086 AC 2SF1G .0860	2	SKOWRON, MAREK P & LUCJA J 25 TUTTLE STREET WALLINGTON, NJ 25 TUTTLE STREET	07057	203100 287900 491000	957450	957450 00	204656 204655	261795 286344	239363 239362
47 26 009980	.115 AC 2SF1G .1150	2	MATHELIER JR, MARC & DANOLY 23 TUTTLE ST WALLINGTON, NJ 23 TUTTLE STREET	07057	237500 460300 697800	1360710	1360710 00	226082 226081	436829 471718	340178 340177
47 27 009990	.115 AC 1SF .1150	2	GUGALA, STANISLAW & IRYNA B ET ALS 17 TUTTLE ST WALLINGTON, NJ 17 TUTTLE STREET	07057-1418	237500 130300 367800	717210	717210 00	141567 141567	207843 226233	179303 179302
47 28 010000	.057 AC 2SF .0570	2	BORCZ, BOZENA 15 TUTTLE ST WALLINGTON, NJ 15 TUTTLE STREET	01175 07057	190000 277100 467100	910845	910845 00	237475 237475	206270 229625	227712 227711
47 29 010010	.057 AC 2SF .0570	2	BAZELA, MAREK & GUGALA, BARBARA 13 TUTTLE ST WALLINGTON, NJ 13 TUTTLE STREET	07057	180500 291500 472000	920400	920400 00	182464 182464	265936 289536	230100 230100
47 30 010020	.057 AC 1SF .0570	2	ADONIS MALLIOS, LLC 2822 BROWARD ROAD JACKSONVILLE, FL 9 TUTTLE STREET	32218	180400 234500 414900	809055	809055 00	157297 157296	236859 257603	202264 202264
48 1 010030	.116 AC 2SF1SF .1160	4A	WALLINGTON PROPERTIES LLC 70 E PASSAIC ST ROCHELLE PARK, NJ 146 LOCUST AVENUE	07662	327000 427000 754000	1470300	1470300 00	374536 374535	341765 379464	367575 367575
48 2 010040	.169 AC 1SB .1690	4A	POLISH PEOPLE'S HOME OF WALLINGTON 196 MAIN AVE WALLINGTON, NJ 150 LOCUST AVENUE	07057	188000 19200 207200	404040	404040 00	111128 111128	85712 96072	101010 101010
48 3 010050	.470 AC 1SB .4700	4A	POLISH PEOPLE'S HOME OF WALLINGTON 196 MAIN AVE WALLINGTON, NJ 196-198 MAIN AVENUE	07057	636100 1020900 1657000	3231150	3231150 00	816410 816410	757740 840590	807788 807787
48 5 100070	.069 AC 2SF .0690	4A	KURAK, JACEK & WIOLETTA 7 JARICO DR WALLINGTON, NJ 208 MAIN AVENUE	07057	179100 551100 730200	1423890	1423890 00	391455 391455	302235 338745	355973 355972

8183500

15957825

00

00

15957825

7375498

8582327

7978914

Block No. Lot No. Qualification Account No.	Land Dimensions Building Description Additional Lots Acreage	Prop. Class	Owner's Name Address City State Property Location	Billing Code Zip Code	Land Improvement Exemption Net Total	2025 Property Tax Special Dist	2025 Total Tax Deduction Net Tax	Amt.Billed 2025 1st Q 2nd Q Total	2nd Half 2025 3rd Q 4th Q Total	Preliminary 2026 Tax 1st Q 2nd Q Total
48 6 010080	.129 AC 1SF1G .1290	4A	KURAK, WIOLETTA & JACEK 7 JARICO DR WALLINGTON, NJ 10 ALDEN STREET	07057	258800 175400 434200	846690	846690 00 846690	220215 220215 440430	192275 213985 406260	211673 211672 423345
48 7 010090	.129 AC 2SF .1290	2	BEDNARZ, CELINA 14 ALDEN ST WALLINGTON, NJ 14 ALDEN STREET	07057-1402	226500 218300 444800	867360	867360 -25000 842360	156573 156573 313146	253487 275727 529214	210590 210590 421180
48 8 010100	.129 AC 2SF .1290	2	WYZYKOWSKI, MARK & DEBORAH 16 ALDEN ST WALLINGTON, NJ 16 ALDEN STREET	02640 07057	262600 650700 913300	1780935	1780935 00 1780935	447827 447827 895654	419808 465473 885281	445234 445234 890468
48 9 010110	.151 AC 2SF .1510	2	POLTORAK, ARTHUR 20 ALDEN ST WALLINGTON, NJ 20 ALDEN STREET	07057	263700 481600 745300	1453335	1453335 00 1453335	312807 312807 625614	395228 432493 827721	363334 363334 726668
48 9.02 010110	38X175 2SF .1527	2	POLTORAK, JENNIFER 22 ALDEN ST WALLINGTON, NJ 22 ALDEN STREET	07057 R1 6	272200 667400 939600	1832220	1832220 00 1832220	410416 410416 820832	482204 529184 1011388	458055 458055 916110
48 10 010120	.258 AC 2SCB .2580	2	RISPOLI, ANTHONY L & JENNIFER 26 ALDEN ST WALLINGTON, NJ 26 ALDEN STREET	07057-1402	245200 137500 382700	746265	746265 00 746265	230418 230418 460836	133147 152282 285429	186567 186566 373133
48 10.01 010130	.117 AC 2SF .1170	2	POTOCKI, JAN & ELZBIETA 60 AMELIA AVENUE LIVINGSTON, NJ 30 ALDEN STREET	07039	243900 509800 753700	1469715	1469715 00 1469715	292826 292826 585652	423189 460874 884063	367429 367429 734858
48 11 010130	.086 AC 2SF .0860	2	MIRANDA, PEDRO 32 ALDEN ST WALLINGTON, NJ 32 ALDEN STREET	07057	218300 164300 382600	746070	746070 00 746070	190371 190371 380742	173099 192229 365328	186518 186517 373035
48 12 010140	.086 AC 1SCB .0860	2	SYBY, STEPHEN M. & KAREN A. 34 ALDEN ST WALLINGTON, NJ 34 ALDEN STREET	01107 07057	218300 110100 328400	640380	640380 00 640380	195048 195047 390095	116933 133352 250285	160095 160095 320190
48 13 010150	.172 AC 2SCB3G .1720	2	LESICZKA, EUGENE & GENOWEFA 36 ALDEN ST WALLINGTON NJ 36 ALDEN STREET	07057-1402	276500 273200 549700	1071915	1071915 00 1071915	269105 269104 538209	253111 280595 533706	267979 267979 535958
48 14 010160	.138 AC 2SF2G .1380	2	TUCEWICZ, ANNA 40 ALDEN ST WALLINGTON, NJ 40 ALDEN STREET	07057-1402	256100 252100 508200	990990	990990 00 990990	252440 252439 504879	230351 255760 486111	247748 247747 495495
48 15 010170	.121 AC 2SF3G .1210	2	BAYOGLU, ABDULLAH 44 ALDEN ST WALLINGTON, NJ 44 ALDEN STREET	07057	245900 383200 629100	1226745	1226745 00 1226745	251334 251334 502668	346311 377766 724077	306687 306686 613373
48 16 010180	.172 AC 2SF2G .1720	2	WALEGA, PIOTR & ALICJA 46 ALDEN ST WALLINGTON, NJ 46 ALDEN STREET	07057	276500 467400 743900	1450605	1450605 00 1450605	337805 337804 675609	368901 406095 774996	362652 362651 725303
48 17 010190	.072 AC 2SF .0720	2	URBAN, ALICJA 55 STRONG ST WALLINGTON NJ 55 STRONG STREET	07057 R2	201900 423100 625000	1218750	1218750 00 1218750	260517 260516 521033	333234 364483 697717	304688 304687 609375

8380500

16341975

00

25000

16316975

7655399

8661576

8158491

Block No. Lot No. Qualification Account No.	Land Dimensions Building Description Additional Lots Acreage	Prop. Class	Owner's Name Address City State Property Location	Billing Code Zip Code	Land Improvement Exemption Net Total	2025 Property Tax Special Dist	2025 Total Tax Deduction Net Tax	Amt.Billed 2025 1st Q 2nd Q Total	2nd Half 2025 3rd Q 4th Q Total	Preliminary 2026 Tax 1st Q 2nd Q Total
48 17.01	.072 AC .0720	2	KRAWIECKI, RYSZARD & ZUZANNA WANDA 53 STRONG ST WALLINGTON NJ 53 STRONG STREET	02640 07057 R2	201900 126500 328400	640380	640380 00 640380	174557 174556 349113	137424 153843 291267	160095 160095 320190
48 17.02	.106 AC 1SF .1060	2	POTOCKI, JOHN & ELIZABETH 60 AMELIA AVE LIVINSTON, NJ 51 STRONG STREET	07039 R2	231600 304400 536000	1045200	1045200 00 1045200	276077 276076 552153	233124 259923 493047	261300 261300 522600
48 18 010200	.108 AC 1SF .1080	2	GRUPA, JERZY & EWA 47 STRONG ST WALLINGTON, NJ 47 STRONG STREET	07057-1414	231600 284200 515800	1005810	1005810 00 1005810	239601 239600 479201	250410 276199 526609	251453 251452 502905
48 19 010210	.108 AC 1SF .1080	2	MADRY, GREGORY & ANNA 85 EHREST AVE HARRINGTON PARK, NJ 45 STRONG STREET	07640	231600 199000 430600	839670	839670 00 839670	225487 225486 450973	183584 205113 388697	209918 209917 419835
48 20 010220	.108 AC 1SF .1080	2	DE CANDIA, CORRADO A. & JANET 41 STRONG ST WALLINGTON NJ 41 STRONG STREET	00598 07057-1414	231600 304600 536200	1045590	1045590 00 1045590	228037 228037 456074	281353 308163 589516	261398 261397 522795
48 21.01 010230	.108 AC 1SF .1080	2	OLIVO, WILMER & LETICIA 35 STRONG ST WALLINGTON, NJ 35 STRONG STREET	07057	231600 210700 442300	862485	862485 00 862485	203550 203550 407100	216635 238750 455385	215622 215621 431243
48 21.02 010235	.108 AC 1SF1G .1080	2	MALKOWSI, MICHAL & AGNIESZKA 37 STRONG ST WALLINGTON, NJ 37 STRONG STREET	07057 R2	231600 186300 417900	814905	814905 00 814905	233904 233904 467808	163101 183996 347097	203727 203726 407453
48 22.01 010245	.115 AC 2SFG2 .1150	2	LITTLE NEIGHBORHOOD INC 34 ELIZABETH LANE WOODLAND PARK, NJ 27 STRONG STREET	07424	237500 795500 1033000	2014350	2014350 00 2014350	395367 395366 790733	585984 637633 1223617	503588 503587 1007175
48 22.02 010240	.115 AC .1150	2	BLAT, IWONA M & DARIUSZ M & MARIA 31 STRONG ST WALLINGTON, NJ 31 STRONG STREET	07057	237500 541100 778600	1518270	1518270 00 1518270	367563 367563 735126	372107 411037 783144	379568 379567 759135
48 23 010250	.143 AC 2SB .1430	2	LISKIEWICZ, BERNADETTE ETAL 89 STRONG ST WALLINGTON, NJ 23 STRONG STREET	07057	254100 621400 875500	1707225	1707225 00 1707225	396557 396556 793113	435169 478943 914112	426807 426806 853613
48 24 010260	.215 AC 1SF1G .2150	2	WITKOWSKI, JANUSZ & ZIELINSKI, KARA 133 LOCUST AVENUE WALLINGTON, NJ 17 STRONG STREET	07057	269100 210600 479700	935415	935415 00 935415	264683 264683 529366	191032 215017 406049	233854 233854 467708
48 25 010270	.143 AC 2SFG2 .1430	2	BOGDAN, EDWARD & ZOFIA 13 STRONG ST WALLINGTON NJ 13 STRONG STREET	07057-1414	241400 447400 688800	1343160	1343160 00 1343160	355405 355404 710809	298956 333395 632351	335790 335790 671580
48 26 010280	.122 AC 1SF .1220	2	POLISH PEOPLES HOME 196-198 MAIN AVE WALLINGTON, N J 11 STRONG STREET	07057	231200 79600 310800	606060	606060 00 606060	160102 160102 320204	135158 150698 285856	151515 151515 303030
49.01 1 010290	17.320 AC 17.3200	15C	BERGEN COUNTY PARK COMM 21 MAIN ST HACKENSACK, NJ PATERSON AVENUE	07601-7000	*EXEMPT*	00	00 00 00	00 00 00	00 00 00	00 00 00

7373600

14378520

00

00

14378520

7041773

7336747

7189262

Block No. Lot No. Qualification Account No.	Land Dimensions Building Description Additional Lots Acreage	Prop. Class	Owner's Name Address City State Property Location	Billing Code Zip Code	Land Improvement Exemption Net Total	2025 Property Tax Special Dist	2025 Total Tax Deduction Net Tax	Amt.Billed 2025 1st Q 2nd Q Total	2nd Half 2025 3rd Q 4th Q Total	Preliminary 2026 Tax 1st Q 2nd Q Total
49.01 2 010295	.148 AC 2SFG2 .1480	2	SANDBERG, JOSEPHINE, BELLO, V & J 55 HIGHLAND AVENUE BLOOMINGDALE, NJ 2 KING STREET	07403 3	345700 524600 870300	1697085	1697085 00 1697085	375301 375300 750601	451485 494999 946484	424272 424271 848543
49.02 1 010500	.057 AC 2SF .0570	2	PEKDEMIR, ATILLA 292 MAPLE AVE WALLINGTON, NJ 292 MAPLE AVENUE	07057 R2 3	179800 547400 727200	1418040	1418040 00 1418040	251164 251164 502328	439676 476036 915712	354510 354510 709020
49.02 1.01	.161 AC 1SF .1610	2	SAEED, MOHSAN NABI 296-298 MAPLE AVE WALLINGTON, NJ 296 MAPLE AVENUE	07057 R2 3	251200 804100 1055300	2057835	2057835 00 2057835	475290 475290 950580	527245 580010 1107255	514459 514459 1028918
49.02 2 010510	.131 AC 2SF2G .1310	2	SKAWINSKI, JOSEPH & MARY 302 MAPLE AVE WALLINGTON NJ 302 MAPLE AVENUE	07057-1333 R2	223000 486900 709900	1384305	1384305 00 1384305	258136 258136 516272	416269 451764 868033	346077 346076 692153
49.02 3 010520	.117 AC 2SF .1170	2	PIENKOWSKI, DARIUSZ & MONIKA 314 MAPLE AVE WALLINGTON, NJ 306 MAPLE AVENUE	07057	215600 360200 575800	1122810	1122810 00 1122810	211117 211117 422234	335893 364683 700576	280703 280702 561405
49.02 4 010530	.139 AC 2SF .1390	2	BLADEK, EDWARD 309 MAPLE AVE WALLINGTON, NJ 310 MAPLE AVENUE	07057-1331 R2	227100 404700 631800	1232010	1232010 00 1232010	286620 286619 573239	313591 345180 658771	308003 308002 616005
49.02 5 010540	.097 AC 2SF .0970	2	PIENKOWSKA, MONIKA & DARIUSZ 314 MAPLE AVE WALLINGTON, NJ 314 MAPLE AVENUE	07057	200700 438600 639300	1246635	1246635 00 1246635	257201 257201 514402	350134 382099 732233	311659 311659 623318
49.02 6 010550	.092 AC .0920	2	CZYKIER FAMILY SPECIAL NEEDS TRUST 316 MAPLE AVE WALLINGTON, NJ 316 MAPLE AVENUE	02640 07057-1333	197100 652800 849900	1657305	1657305 00 1657305	346987 346987 693974	460418 502913 963331	414327 414326 828653
49.02 8 010560	1.139 AC 1.1390	15C	WALLINGTON BOROUGH OF 54 UNION BLVD WALLINGTON NJ MAPLE AVENUE	07057-1232	*EXEMPT*	00	00 00 00	00 00 00	00 00 00	00 00 00
49.02 9 010570	.464 AC 1SB .4640	4A	APPRAJITA, L.L.C. 235 PATERSON AVENUE WALLINGTON, NJ 245 PATERSON AVENUE	07057	703700 55600 759300	1480635	1480635 00 1480635	495696 495696 991392	225639 263604 489243	370159 370159 740318
49.02 10 010580	1.250 AC 1SCB 1.2500	4A	FORTE BROS., INC. 225 PATERSON AVE WALLINGTON, NJ 225 PATERSON AVENUE	07057	1861300 531000 2392300	4664985	4664985 00 4664985	810034 810033 1620067	1462652 1582266 3044918	1166247 1166246 2332493
49.02 11 010590	1.300 AC 1SCB 1.3000	4A	LEVANT REALTY CO, INC. 205 CONGRESS ROAD EMERSON NJ 217 PATERSON AVENUE	07630 LI	1436800 263900 1700700	3316365	3316365 00 3316365	623404 623403 1246807	992262 1077296 2069558	829092 829091 1658183
49.02 12 010600	.056 AC 2SF .0560	2	KIELECZAWA, JAN 220 VILLAGE RD GREEN VILLAGE, NJ 215 PATERSON AVENUE	01175 07935	175800 498600 674400	1315080	1315080 00 1315080	294782 294782 589564	345898 379618 725516	328770 328770 657540
49.02 13 010610	.086 AC .0860	1	MALYNIAK, STEFAN & KIELECZAWA, J. 220 VILLAGE RD GREEN VILLAGE, NJ ARMM AVENUE	07935	112600 0 112600	219570	219570 00 219570	28739 28738 57477	78232 83861 162093	54893 54892 109785

11698800

22812660

00

00

22812660

9428937

13383723

11406334

Block No. Lot No. Qualification Account No.	Land Dimensions Building Description Additional Lots Acreage	Prop. Class	Owner's Name Address City State Property Location	Billing Code Zip Code	Land Improvement Exemption Net Total	2025 Property Tax Special Dist	2025 Total Tax Deduction Net Tax	Amt.Billed 2025 1st Q 2nd Q Total	2nd Half 2025 3rd Q 4th Q Total	Preliminary 2026 Tax 1st Q 2nd Q Total
49.02 14 010620	.172 AC 1SB5G .1720	2	KASICA, STANISLAW 64 FRADKIN ST WALLINGTON, NJ 16 ARMM AVENUE	07057	273100 487700 760800	1483560	1483560 00 1483560	427166 427165 854331	295595 333634 629229	370890 370890 741780
49.02 15 010630	.086 AC 2SF .0860	2	SZAMBORSKI FAMILY TRUST II 18 ALTA VISTA DR RINGWOOD, NJ 20 ARMM AVENUE	07456	218900 324400 543300	1059435	1059435 00 1059435	244617 244617 489234	271518 298683 570201	264859 264859 529718
49.02 16 010640	.086 AC 2SF2G .0860	2	NIEMCZYK, HENRY 50 WILSON AVE WAYNE NJ 22 ARMM AVENUE	07470-3803 R2	218900 381800 600700	1171365	1171365 00 1171365	192242 192241 384483	378424 408458 786882	292842 292841 585683
49.02 17 010650	.086 AC 2SF1G .0860	2	ZYLA, KAROLINA & SZWEDO 26 ARMM AVENUE WALLINGTON, NJ 26 ARMM AVENUE	00597 07057	203100 383700 586800	1144260	1144260 00 1144260	265023 265023 530046	292437 321777 614214	286065 286065 572130
49.02 18 010660	.086 AC 2SF1G .0860	2	BOGUSKI, ADAM & EDYTA 30 ARMM AVE WALLINGTON, NJ 30 ARMM AVENUE	01175 07057	203100 331800 534900	1043055	1043055 00 1043055	255330 255330 510660	252825 279570 532395	260764 260764 521528
49.02 19 010670	.086 AC 2SF .0860	2	TYSZKIEWICZ, JAROSLAW 435 CENTER ST WOOD-RIDGE, NJ 32 ARMM AVENUE	07075 R2	203100 359100 562200	1096290	1096290 00 1096290	269105 269104 538209	264986 293095 558081	274073 274072 548145
49.02 20 010680	.072 AC 2SF .0720	2	CZOCHARA, MARIA 36 ARMM AVENUE WALLINGTON, NJ 36 ARMM AVENUE	07057	191800 266500 458300	893685	893685 00 893685	198619 198618 397237	236767 259681 496448	223422 223421 446843
49.02 21 010690	.083 AC 2SF .0830	2	KOLAKOWSKI, WOJCIECH & ELZBIETA 38 ARMM AVE WALLINGTON NJ 38 ARMM AVENUE	00660 07057-1303 R2	202400 185700 388100	756795	756795 00 756795	205166 205165 410331	163530 182934 346464	189199 189199 378398
49.03 1 010700	.081 AC 2SF1G .0810	2	POLTORAK, KRZYSTOF & RENATA 8 SWAN CT E RRUTHERFORD, NJ 272 MAPLE AVENUE	01175 07073	199400 340400 539800	1052610	1052610 00 1052610	203295 203295 406590	309515 336505 646020	263153 263152 526305
49.03 2 010710	.094 AC 1SF1G .0940	2	VAN HOOK, CRAIG J 274 MAPLE AVE WALLINGTON, NJ 274 MAPLE AVENUE	00660 07057	209200 139500 348700	679965	679965 00 679965	165629 165629 331258	165636 183071 348707	169992 169991 339983
49.03 3 010720	.102 AC 2SF1G .1020	2	KISALA, IRENE 278 MAPLE AVE WALLINGTON NJ 278 MAPLE AVENUE	07057-1332	215600 388700 604300	1178385	1178385 00 1178385	270550 270549 541099	303536 333750 637286	294597 294596 589193
49.03 4 010730	.107 AC 2SF1G .1070	2	CIMERA, HELEN BRZEK 23 SHEPARD TERR E RUTHERFORD NJ 282 MAPLE AVENUE	07073	218200 433500 651700	1270815	1270815 00 1270815	277267 277266 554533	341849 374433 716282	317704 317704 635408
49.03 5 010740	.109 AC 2SF .1090	2	SIKORSKI, JOHN 286 MAPLE AVE WALLINGTON, NJ 286 MAPLE AVENUE	07057	219900 418300 638200	1244490	1244490 00 1244490	275821 275821 551642	330469 362379 692848	311123 311122 622245
49.03 6 107500	.100 AC 2SF2G .1000	2	REMBISZ, ADAM & JAROSZ, MAGDALENA 37 ARMM AVE WALLINGTON, NJ 37 ARMM AVENUE	07057	229300 419800 649100	1265745	1265745 00 1265745	232799 232798 465597	383847 416301 800148	316437 316436 632873

7866900

15340455

00

00

15340455

6965250

8375205

7670232

Block No. Lot No. Qualification Account No.	Land Dimensions Building Description Additional Lots Acreage	Prop. Class	Owner's Name Address City State Property Location	Billing Code Zip Code	Land Improvement Exemption Net Total	2025 Property Tax Special Dist	2025 Total Tax Deduction Net Tax	Amt.Billed 2025 1st Q 2nd Q Total	2nd Half 2025 3rd Q 4th Q Total	Preliminary 2026 Tax 1st Q 2nd Q Total
49.03 7 010760	.090 AC 2SF2G .0900	2	RICCARDI, LISA & GALANTE, FRANK 33 ARMM AVE WALLINGTON, NJ 33 ARMM AVENUE	00597 07057-1302	217300 186500 403800	787410	787410 00 787410	235520 235519 471039	148091 168280 316371	196853 196852 393705
49.03 8 010770	.090 AC 2SF .0900	2	SOLTIS, HELEN 6 FOXFIRE LANE CLINTON, NJ 29 ARMM AVENUE	08809	217300 276100 493400	962130	962130 00 962130	238410 238410 476820	230320 254990 485310	240533 240532 481065
49.03 9 010780	.090 AC 2SF .0900	2	MAZUR, WALDEMAR & BOZENA 546 RUTHERFORD AVE LYNDHURST, NJ 25 ARMM AVENUE	07071	217300 379300 596600	1163370	1163370 00 1163370	242067 242066 484133	324704 354533 679237	290843 290842 581685
49.03 10 010790	.090 AC 2SF .0900	2	BAJEK, ANDRZEJ & ELZBIETA 19 ORCHARD ST WALLINGTON, NJ 23 ARMM AVENUE	01977 07057	233900 321100 555000	1082250	1082250 00 1082250	232969 232968 465937	294282 322031 616313	270563 270562 541125
49.03 11 010800	.090 AC 2SF .0900	2	MORALES, ROBERTO & MORALES, ANA 19 ARMM AVE WALLINGTON, NJ 19 ARMM AVENUE	01175 07057	222200 421200 643400	1254630	1254630 00 1254630	330323 330322 660645	280908 313077 593985	313658 313657 627315
49.03 12.01 010810	.090 AC 2SF .0900	2	WDOWIAK, ROMAN & MARIA 17 ARMM AVE WALLINGTON, NJ 17 ARMM AVENUE	07057	222200 493700 715900	1396005	1396005 00 1396005	312637 312637 625274	367468 403263 770731	349002 349001 698003
49.03 12.02 010820	.090 AC 2SF .0900	2	RATLIFF, WILLIAM & IRENE 15 ARMM AVE WALLINGTON NJ 15 ARMM AVENUE	07057-1302	222200 326700 548900	1070355	1070355 00 1070355	277522 277521 555043	243934 271378 515312	267589 267589 535178
49.03 13 010830	.108 AC 2SF .1080	2	KOJCEVSKI, CANE 11 AMM AVE WALLINGTON, NJ 11 ARMM AVENUE	07057-1302	222000 440400 662400	1291680	1291680 00 1291680	317229 317228 634457	312052 345171 657223	322920 322920 645840
49.03 14 010840	.070 AC 4SS .0700	4C	211 PATERSON AVENUE LLC 12 PERSHING PLACE NORTH ARLINGTON, NJ 211 PATERSON AVENUE	07031	151900 1331700 1483600	2893020	2893020 00 2893020	674249 674248 1348497	735172 809351 1544523	723255 723255 1446510
49.03 15 010850	.061 AC 2SF .0610	4A	KOJCEVSKI, LOUIS & AZRA 209 PATERSON AVE WALLINGTON, NJ 209 PATERSON AVENUE	07057	132700 414500 547200	1067040	1067040 00 1067040	278117 278117 556234	241723 269083 510806	266760 266760 533520
49.03 16 010860	.119 AC 1SCB .1190	4A	AL SARAH LLC 207 PATERSON AVE WALLINGTON, NJ 207 PATERSON AVENUE	07057	259500 650000 909500	1773525	1773525 00 1773525	391966 391965 783931	472060 517534 989594	443382 443381 886763
49.03 17 010870	.500 AC 1SS .5000	4A	203 PATERSON AVENUE, L.L.C. 203 PATERSON AVE WALLINGTON, NJ 203 PATERSON AVENUE	07057	1038600 633000 1671600	3259620	3259620 00 3259620	1020300 1020300 2040600	567720 651300 1219020	814905 814905 1629810
49.03 18 010880	.077 AC 2SF .0770	2	AMISCULESEI, RADU 425A NINTH ST FAIRVIEW, NJ 18 PULASKI AVENUE	07022	211300 355000 566300	1104285	1104285 00 1104285	216814 216814 433628	321171 349486 670657	276072 276071 552143
49.03 19 010890	.153 AC 2SF2G .1530	2	LEWIS, ROBERT JR. & ANGELA 20 PULASKI AVE WALLINGTON NJ 20 PULASKI AVENUE	02640 07057-1312 R2	246700 182300 429000	836550	836550 00 836550	235945 235944 471889	171606 193055 364661	209138 209137 418275

10226600

19941870

00

00

19941870

10008127

9933743

9970937

Block No. Lot No. Qualification Account No.	Land Dimensions Building Description Additional Lots Acreage	Prop. Class	Owner's Name Address City State Property Location	Billing Code Zip Code	Land Improvement Exemption Net Total	2025 Property Tax Special Dist	2025 Total Tax Deduction Net Tax	Amt.Billed 2025 1st Q 2nd Q Total	2nd Half 2025 3rd Q 4th Q Total	Preliminary 2026 Tax 1st Q 2nd Q Total
49.03 20 010900	.115 AC 1SF2G .1150	2	WILKOLEK, MARCIN 28 PULASKI AVE WALLINGTON, NJ 28 PULASKI AVENUE	07057	237500 307900 545400	1063530	1063530 00	213583 213583 427166	304547 331817 636364	265883 265882 531765
49.03 21 010910	.115 AC 2SF1G .1150	2	SUDOL, MIROSLAW & ANNA J 30 PULASKI AVE WALLINGTON, NJ 30 PULASKI AVENUE	07057	237500 458700 696200	1357590	1357590 00	298523 298523 597046	362867 397677 760544	339398 339397 678795
49.03 22 010920	.090 AC 1SF1G .0900	2	MAWJR RVOC LIVING TRUST 36 PULASKI AVE WALLINGTON, NJ 36 PULASKI AVENUE	07057	215600 491000 706600	1377870	1377870 00	357616 357615 715231	313655 348984 662639	344468 344467 688935
49.04 1 010930	.135 AC 1SF .1350	2	MACIAG, STEFAN & JANINA 8 ORCHID DR WALLINGTON NJ 8 ORCHID DRIVE	07057-1911	337500 223000 560500	1092975	1092975 00	288150 288150 576300	244325 272350 516675	273244 273244 546488
49.04 2 010940	.137 AC 2SF .1370	2	BRZEZINSKI, JOHN & EVA 6 ORCHID DR WALLINGTON, NJ 6 ORCHID DRIVE	07057	338400 427300 765700	1493115	1493115 00	381167 381167 762334	346248 384533 730781	373279 373279 746558
49.04 3 010950	.142 AC 2SF1G .1420	2	RAPACZ, PAWEŁ & KATARZYNA 4 ORCHID DR WALLINGTON, NJ 4 ORCHID DRIVE	07057-1911	341600 228600 570200	1111890	1111890 00	257966 257966 515932	283724 312234 595958	277973 277972 555945
49.04 4 010960	.147 AC 1SB1G .1470	2	SHAW, CAROL E 2 ORCHID DR WALLINGTON, NJ 2 ORCHID DRIVE	07057	344800 242500 587300	1145235	1145235 00	288405 288405 576810	269530 298895 568425	286309 286309 572618
49.04 5 010970	.113 AC 1SB .1130	2	KUTTI, ANISH & SEENA 29 MT PLEASANT AVENUE WALLINGTON, NJ 29 MT PLEASANT AVENUE	07057	291400 303800 595200	1160640	1160640 00	267064 267063 534127	298377 328136 626513	290160 290160 580320
49.04 6 010980	.115 AC 1SB .1150	2	WISNIEWSKI, PAWEŁ & DOROTA 33 MT PLEASANT AVE WALLINGTON, NJ 33 MT PLEASANT AVENUE	07057-1927	292500 302500 595000	1160250	1160250 00	262898 262897 525795	302353 332102 634455	290063 290062 580125
49.04 7 010990	.172 AC 1SB1G .1720	2	JENSEN, ANNKATRIN 37 MT PLEASANT AVE WALLINGTON, NJ 37 MT PLEASANT AVENUE	07057	324000 192100 516100	1006395	1006395 00	262303 262302 524605	227993 253797 481790	251599 251599 503198
49.04 8 011000	.170 AC 2SB2G .1700	2	SEEGERS, JADE & IRENE 1 PRIMROSE DR WALLINGTON, NJ 1 PRIMROSE DRIVE	01175 07057-1927	358400 532000 890400	1736280	1736280 00	438644 438644 877288	407236 451756 858992	434070 434070 868140
49.04 9 011010	.132 AC 1SF1G .1320	2	SINGH, CHAIN & GURPREET KAUR 3 PRIMROSE DR WALLINGTON, NJ 3 PRIMROSE DR	07057 R1 4	335500 634100 969600	1890720	1890720 00	485918 485918 971836	435202 483682 918884	472680 472680 945360
49.04 10 011010	.264 AC 1SF1G 11 .2640	2	ROCK, DONALD R & PAULA M 5 PRIMROSE DR WALLINGTON NJ 5 PRIMROSE DRIVE	05925 07057-1912	388000 198000 586000	1142700	1142700 00	319779 319779 639558	236921 266221 503142	285675 285675 571350
49.04 12 011020	.115 AC 1SF1G .1150	2	GORAL, EVA 7 PRIMROSE DR WALLINGTON, NJ 7 PRIMROSE DRIVE	07057-1912	325000 157800 482800	941460	941460 00	264258 264258 528516	194402 218542 412944	235365 235365 470730

9067000

17680650

00

00

17680650

8772544

8908106

8840327

Block No. Lot No. Qualification Account No.	Land Dimensions Building Description Additional Lots Acreage	Prop. Class	Owner's Name Address City State Property Location	Billing Code Zip Code	Land Improvement Exemption Net Total	2025 Property Tax Special Dist	2025 Total Tax Deduction Net Tax	Amt.Billed 2025 1st Q 2nd Q Total	2nd Half 2025 3rd Q 4th Q Total	Preliminary 2026 Tax 1st Q 2nd Q Total
49.05 1 011030	.135 AC 1SB1G .1350	2	KONEFAL, ARTUR & MONIKA RAKOCZY- 3 NARCISSUS DRIVE WALLINGTON, NJ 135 MT PLEASANT AVENUE	07057 R1	303400 570000 873400	1703130	1703130 00 1703130	473845 473844 947689	355886 399555 755441	425783 425782 851565
49.05 2 011040	.112 AC 1SB1G .1120	2	FURTAK, ROGER C. & JUDITH M. 131 MT PLEASANT AVE WALLINGTON, NJ 131 MT PLEASANT AVENUE	07057-2044 R1	290500 172700 463200	903240	903240 00 903240	241386 241386 482772	198654 221814 420468	225810 225810 451620
49.05 3 011050	.138 AC 1SS1G .1380	2	COLACCI, KIRK & ALICIA 4 NARCISSUS DR WALLINGTON, NJ 4 NARCISSUS DRIVE	07057	338900 202100 541000	1054950	1054950 00 1054950	257116 257115 514231	256835 283884 540719	263738 263737 527475
49.05 4 011060	.136 AC 1SB1G .1360	2	NIEMCZYK JR, EDWARD 6 NARCISSUS DRIVE WALLINGTON, NJ 6 NARCISSUS DRIVE	07057	338000 193900 531900	1037205	1037205 00 1037205	270465 270464 540929	234841 261435 496276	259302 259301 518603
49.05 5 011070	.135 AC 1SB .1350	2	KLICS, HELEN 8 NARCISSUS DRIVE WALLINGTON, NJ 8 NARCISSUS DRIVE	07057	337100 339100 676200	1318590	1318590 00 1318590	319269 319269 638538	323121 356931 680052	329648 329647 659295
49.05 6 011080	.152 AC 1SB1G .1520	2	RAKOWSKI, WM & STEFANA 10 NARCISSUS DR WALLINGTON NJ 10 NARCISSUS DRIVE	07057-1909	347900 208200 556100	1084395	1084395 s1 -50000 v1 1034395	257115 257114 514229	246181 273985 520166	258599 258599 517198
49.05 7 011090	.183 AC 1SB1G .1830	2	PIETA, ARTUR & DOROTA 43 GERANIUM PL WALLINGTON, NJ 43 GERANIUM PLACE	07057 R1	363300 481200 844500	1646775	1646775 00 1646775	377596 377596 755192	424679 466904 891583	411694 411694 823388
49.05 8 011100	.311 AC 2SB1G .3110	2	STOLARZ, STUART A. & ROSEMARIE 41 GERANIUM PL WALLINGTON NJ 41 GERANIUM PLACE	07057-1904 R1	402300 339600 741900	1446705	1446705 00 1446705	387799 387799 775598	317006 354101 671107	361677 361676 723353
49.05 9 011110	.215 AC 1SB .2150	2	KACZMAREK, ANDREW & KAREN 39 GERANIUM PL WALLINGTON NJ 39 GERANIUM PLACE	00660 07057	373100 411600 784700	1530165	1530165 00 1530165	406080 406079 812159	339386 378620 718006	382542 382541 765083
49.05 10 011120	.143 AC 1SF .1430	2	MICHAELS, LAURA ANN 37 GERANIUM PLACE WALLINGTON, NJ 37 GERANIUM PLACE	07057	342500 287000 629500	1227525	1227525 00 1227525	323180 323180 646360	274845 306320 581165	306882 306881 613763
49.05 11 011130	.143 AC 1SF2G .1430	2	WDOWIAK, ZDZISLAW & AGNIESZKA 35 GERANIUM PL WALLINGTON, NJ 35 GERANIUM PLACE	07057	342500 238600 581100	1133145	1133145 00 1133145	291806 291806 583612	260239 289294 549533	283287 283286 566573
49.05 12 011140	.143 AC 1SF2G .1430	15F	33 GERANIUM PLACE, CO. 33 GERANIUM PL WALLINGTON, NJ 33 GERANIUM PLACE	07057	*EXEMPT*	00	00 00 00	283346 283345 566691	-283346 -283345 -566691	00 00 00
49.05 13 011150	.214 AC 1SB2G .2140	2	GIUSEPPE & ANTONIA APOLITO IRR TRST 31 GERANIUM PL WALLINGTON, NJ 31 GERANIUM PLACE	07057 R1	373100 396300 769400	1500330	1500330 00 1500330	373005 373005 746010	357925 396395 754320	375083 375082 750165
49.05 14 011160	.233 AC 1SB .2330	2	PERKOWSKI, WIOLETA & MARCIN 29 GERANIUM PL WALLINGTON, NJ 29 GERANIUM PLACE	07057 R1	380800 313300 694100	1353495	1353495 00 1353495	330748 330747 661495	328648 363352 692000	338374 338374 676748

8687000

16939650

00

50000

16889650

9185505

7704145

8444829

Block No. Lot No. Qualification Account No.	Land Dimensions Building Description Additional Lots Acreage	Prop. Class	Owner's Name Address City State Property Location	Billing Code Zip Code	Land Improvement Exemption Net Total	2025 Property Tax Special Dist	2025 Total Tax Deduction Net Tax	Amt.Billed 2025 1st Q 2nd Q Total	2nd Half 2025 3rd Q 4th Q Total	Preliminary 2026 Tax 1st Q 2nd Q Total
49.05 15 011170	.232 AC 1SB .2320	2	BENTON, TYLER & MEGAN 21 GERANIUM PL WALLINGTON NJ 21 GERANIUM PLACE	07057-1904	378100 378200 756300	1474785	1474785 00 1474785	316335 316335 632670	402150 439965 842115	368697 368696 737393
49.05 16 011180	.222 AC 1SB1G .2220	2	BIELAWSKI, MARTIN & SYLWIA 15 GERANIUM PLACE WALLINGTON, NJ 15 GERANIUM PLACE	05925 07057	375100 907100 1282200	2500290	2500290 00 2500290	607334 607333 1214667	610757 674866 1285623	625073 625072 1250145
49.05 17 011190	.212 AC 1SB .2120	2	GABRIELE, LOUISE 9 GERANIUM PL WALLINGTON, NJ 9 GERANIUM PLACE	07057	372000 295800 667800	1302210	1302210 00 1302210	349878 349878 699756	284532 317922 602454	325553 325552 651105
49.05 18 011210	10 X 105 1SF1G .0241	15F	UNKNOWN 24 UNION BOULEVARD WALLINGTON, NJ GERANIUM PLACE	07057 R1 4	*EXEMPT*	00	00 00 00	8928 8928 17856	-8928 -8928 -17856	00 00 00
49.05 19 011210	.166 AC 1SF1G .1660	2	SERAZIO, JOHN K & CONCETTA 3 GERANIUM PL WALLINGTON NJ 3 GERANIUM PLACE	07057-1904	356400 201600 558000	1088100	1088100 00 1088100	296823 296822 593645	233278 261177 494455	272025 272025 544050
49.05 20 011220	.233 AC 1SF1G .2330	2	SUDOL, DANIEL & KAREN 1 GERANIUM PL WALLINGTON, NJ 1 GERANIUM PLACE	01175 07057	378600 233900 612500	1194375	1194375 00 1194375	299203 299203 598406	282672 313297 595969	298594 298594 597188
49.05 21.01 011227	.240 AC 1SFG2 .2400	2	ASHRAF, AMBREEN & ASHAN, MOHAMMAD 9 AZALEA DR WALLINGTON, NJ 9 AZALEA DRIVE	07057	380800 625500 1006300	1962285	1962285 00 1962285	526135 526135 1052270	429850 480165 910015	490572 490571 981143
49.05 21.02 011225	.313 AC 2SS1G .3130	2	COSTELLO, FRANCIS & CLAIRE W 10 PRIMROSE DR WALLINGTON NJ 10 PRIMROSE DRIVE	07057-1913	402900 426700 829600	1617720	1617720 00 1617720	315273 315273 630546	472847 514327 987174	404430 404430 808860
49.05 21.03 011225	.200 AC 2SF1G .2000	2	TAORMINA, WALTER & ALICE 12 PRIMROSE DR WALLINGTON NJ 12 PRIMROSE DRIVE	07057-1913	368400 178800 547200	1067040	1067040 V1 -25000 1042040	274418 274417 548835	232923 260282 493205	260510 260510 521020
49.05 22 011225	.115 AC 2SF1G .1150	2	KUDLACIK, TANYA 7 AZALEA DR WALLINGTON, NJ 7 AZALEA DRIVE	07057	325000 251800 576800	1124760	1124760 00 1124760	268594 268594 537188	279366 308206 587572	281190 281190 562380
49.05 23 011240	.172 AC 1SB2G .1720	2	AZALEA DR RLTY TRUST, D. JAROTSKI TRS 5 AZALEA DRIVE WALLINGTON, NJ 5 AZALEA DRIVE	07057	360000 240000 600000	1170000	1170000 00 1170000	314593 314592 629185	255408 285407 540815	292500 292500 585000
49.05 24 011250	.172 AC 1SS1G .1720	2	KOVALYCSIK, NICHOLAS & MARGARET 1 AZALEA DR WALLINGTON NJ 1 AZALEA DRIVE	07057-1901	360000 204700 564700	1101165	1101165 V1 -25000 1076165	294399 294398 588797	229567 257801 487368	269042 269041 538083
49.05 25 011260	.109 AC 1SB1G .1090	2	MOTYKA, DANIEL & MINIKA 65 MT PLEASANT AVE WALLINGTON, NJ 65 MT PLEASANT AVENUE	07057-1926	288200 385200 673400	1313130	1313130 00 1313130	333809 333808 667617	305922 339591 645513	328283 328282 656565
49.05 26 011270	50X100 1SB1G .1148	2	VELOOR, AKSHAY & SAI SWATHI 57 MT PLEASANT AVE WALLINGTON, NJ 57 MT PLEASANT AVENUE	07057	292500 674300 966800	1885260	1885260 00 1885260	496631 496631 993262	421829 470169 891998	471315 471315 942630

9641600 18801120 00 50000 18751120 9404700 9346420 9375562

Block No. Lot No. Qualification Account No.	Land Dimensions Building Description Additional Lots Acreage	Prop. Class	Owner's Name Address City State Property Location	Billing Code Zip Code	Land Improvement Exemption Net Total	2025 Property Tax Special Dist	2025 Total Tax Deduction Net Tax	Amt.Billed 2025 1st Q 2nd Q Total	2nd Half 2025 3rd Q 4th Q Total	Preliminary 2026 Tax 1st Q 2nd Q Total
49.05 27 011270	50X100 .1148	2	VELOOR, ANKIT & AMITA 55 MT PLEASANT AVE WALLINGTON, NJ 55 MT PLEASANT AVENUE	07057 R1 4	292500 672200 964700	1881165	1881165 00 1881165	496631 496631 993262	419834 468069 887903	470292 470291 940583
49.05 28 011280	.112 AC 1SF .1120	2	JAROSZ, JOHN 1 PARKVIEW PLACE WALLINGTON, NJ 53 MT PLEASANT AVENUE	07057 R1	290500 128000 418500	816075	816075 00 816075	210012 210012 420024	187563 208488 396051	204019 204019 408038
49.05 29 011290	.115 AC 1SF .1150	2	MOSKAL, MARK 2 PRIMROSE DR WALLINGTON, NJ 2 PRIMROSE DRIVE	07057	325000 311300 636300	1240785	1240785 00 1240785	300819 300818 601637	303667 335481 639148	310197 310196 620393
49.05 30 011300	.230 AC 1SB1G .2300	2	KOPEC, ADAM & HELENA & JUSTINA 4 PRIMROSE DRIVE WALLINGTON, NJ 4 PRIMROSE DRIVE	07057	377500 647100 1024600	1997970	1997970 00 1997970	481412 481411 962823	491959 543188 1035147	499493 499492 998985
49.05 32 011305	.116 AC .1160	2	MOSKAL, KATHLEEN A 8 PRIMROSE DR WALLINGTON, NJ 8 PRIMROSE DRIVE	07057-1913	325700 310100 635800	1239810	1239810 00 1239810	313658 313657 627315	290353 322142 612495	309953 309952 619905
49.05 33 011310	.266 AC 1SB .2660	2	CROSBY, THOMAS & JOANNA 11 TULIP PL WALLINGTON, NJ 11 TULIP PLACE	07057	388500 362900 751400	1465230	1465230 00 1465230	311702 311702 623404	402128 439698 841826	366308 366307 732615
49.05 34 011320	.143 AC 1SB .1430	2	D'ELIA, ROBERT & DENISE 7 TULIP PLACE WALLINGTON, NJ 7 TULIP PLACE	07057	342500 362200 704700	1374165	1374165 00 1374165	371730 371729 743459	297736 332970 630706	343542 343541 687083
49.05 35 011330	.143 AC 2SB1G .1430	2	SLUSARZ, JERZY A. & SOPHIE 5 TULIP PL WALLINGTON, NJ 5 TULIP PLACE	01175 07057	362200 276100 638300	1244685	1244685 00 1244685	319609 319609 639218	286776 318691 605467	311172 311171 622343
49.05 36 011340	.143 AC 1SF1G .1430	2	LUTY, FRANK 3 TULIP PLACE WALLINGTON, NJ 3 TULIP PLACE	07057	342500 343000 685500	1336725	1336725 00 1336725	339505 339505 679010	311720 345995 657715	334182 334181 668363
49.05 37 011350	.197 AC 1SF .1970	2	DOLECKI, ANDRZEJ & TERESA 1 TULIP PLACE WALLINGTON, NJ 1 TULIP PLACE	07057	367500 306500 674000	1314300	1314300 00 1314300	323010 323010 646020	317290 350990 668280	328575 328575 657150
49.06 1 011360	.162 AC 1SF1G .1620	2	BARNAT, EUGENE & DIANE M. 8 AZALEA DR WALLINGTON, NJ 8 AZALEA DRIVE	07057	353500 246600 600100	1170195 S1	1170195 -25000 1145195	296184 296184 592368	261411 291416 552827	286299 286299 572598
49.06 2 011370	.172 AC 1SF .1720	2	MENDYK, WILLIAM & DALE 6 AZALEA DR WALLINGTON NJ 6 AZALEA DRIVE	07057-1902	360000 231100 591100	1152645 V1	1152645 -25000 1127645	297205 297204 594409	251841 281395 533236	281912 281911 563823
49.06 3 011380	.172 AC 1SFB .1720	2	SZWACZKA, PAUL & SIELEWONCZUK, E 4 AZALEA DR WALLINGTON, NJ 4 AZALEA DRIVE	07057	360000 349700 709700	1383915	1383915 00 1383915	315868 315868 631736	358347 393832 752179	345979 345979 691958
49.06 4 011390	.222 AC 1SB .2220	2	BUCZKOWSKI, WALTER & CZESLAWA 75 MT PLEASANT AVE WALLINGTON, NJ 75 MT PLEASANT AVENUE	07057	337700 371400 709100	1382745	1382745 00 1382745	344267 344266 688533	329379 364833 694212	345687 345686 691373

9743800

19000410

00

50000

18950410

9443218

9507192

9475210

Block No. Lot No. Qualification Account No.	Land Dimensions Building Description Additional Lots Acreage	Prop. Class	Owner's Name Address City State Property Location	Billing Code Zip Code	Land Improvement Exemption Net Total	2025 Property Tax Special Dist	2025 Total Tax Deduction Net Tax	Amt.Billed 2025 1st Q 2nd Q Total	2nd Half 2025 3rd Q 4th Q Total	Preliminary 2026 Tax 1st Q 2nd Q Total
49.06 5 011400	.222 AC 1SB .2220	2	KUMKA, MICHAEL & RUTH ANN TRUSTEES 102 BREEZE HILL LN PALM COAST, FL 1 GARDENIA DRIVE	32137	375300 306500 681800	1329510	1329510 00 1329510	345542 345541 691083	302169 336258 638427	332378 332377 664755
49.06 6 011410	.172 AC 1SF .1720	2	ZAGAJA, PIOTR & IRENA 3 GARDENIA DR WALLINGTON, NJ 3 GARDENIA DRIVE	07057-1929 R1	360000 608300 968300	1888185	1888185 00 1888185	459220 459220 918440	460665 509080 969745	472047 472046 944093
49.06 7 011420	.172 AC 1SF .1720	2	MIRANDA, JAN ANTHONY 5 GARDENIA DR WALLINGTON, NJ 5 GARDENIA DRIVE	07057	360000 523800 883800	1723410	1723410 00 1723410	437794 437794 875588	401816 446006 847822	430853 430852 861705
49.06 8 011430	.162 AC 1SB .1620	2	KACZOR, SHARON 7 GARDENIA DR WALLINGTON, NJ 7 GARDENIA DRIVE	07057	353500 133700 487200	950040	950040 00 950040	261367 261367 522734	201473 225833 427306	237510 237510 475020
49.07 1 011440	.162 AC 1SF .1620	2	NITEK, JOHN & MARIE 8 GARDENIA DR WALLINGTON NJ 8 GARDENIA DRIVE	07057-1903	353500 185800 539300	1051635	1051635 00 1051635	280158 280157 560315	232178 259142 491320	262909 262909 525818
49.07 2 011450	.172 AC 1SF .1720	2	ZACK, JOHN W & ZAK, ANN P 61 CELESTE DR RENSSELAER, NY 6 GARDENIA DRIVE	12144	360000 195100 555100	1082445	1082445 00 1082445	293592 293591 587183	233754 261508 495262	270612 270611 541223
49.07 3 011460	.172 AC 1SB .1720	2	DESBIENS, BEVERLY L 14 FRADKIN ST WALLINGTON, NJ 4 GARDENIA DRIVE	07057	360000 303600 663600	1294020 v1	1294020 -25000 1269020	340737 340737 681474	277183 310363 587546	317255 317255 634510
49.07 4 011470	.112 AC 1SF .1120	2	SONDEJ, KAZIMIERZ & MARIA 2 GARDENIA DR WALLINGTON, NJ 2 GARDENIA DRIVE	07057	322700 222000 544700	1062165	1062165 00 1062165	280668 280667 561335	236798 264032 500830	265542 265541 531083
49.07 5 011480	.172 AC 1SF .1720	2	SZAJNA, JAN & JANINA 99 MT PLEASANT AVE WALLINGTON, NJ 99 MT PLEASANT AVENUE	07057	324000 511100 835100	1628445	1628445 00 1628445	390265 390265 780530	403080 444835 847915	407112 407111 814223
49.07 6 011490	.170 AC 1SF .1700	2	TUFANO, ANTOINETTE J. 105 MT PLEASANT AVE WALLINGTON, NJ 105 MT PLEASANT AVENUE	07057-1922	322600 264400 587000	1144650	1144650 00 1144650	322925 322925 645850	234725 264075 498800	286163 286162 572325
49.07 7 011500	.115 AC 1SB .1150	2	ALBERT, ERIC J. 3 JASMINE DRIVE WALLINGTON, NJ 3 JASMINE DRIVE	07057 R1	325000 223900 548900	1070355	1070355 00 1070355	288575 288575 577150	232880 260325 493205	267589 267589 535178
49.07 8 011510	.115 AC 1SF .1150	2	BERNATOWICZ, KAROL & SYLWIA 5 JASMINE DR WALLINGTON, NJ 5 JASMINE DRIVE	07057-1906	325000 366200 691200	1347840	1347840 00 1347840	343927 343926 687853	312714 347273 659987	336960 336960 673920
49.07 9 011520	.115 AC 1SF .1150	2	SOUSA, RUI & JUDITH 7 JASMINE DR WALLINGTON, NJ 7 JASMINE DRIVE	07057	325000 197400 522400	1018680	1018680 00 1018680	279308 279307 558615	216973 243092 460065	254670 254670 509340
49.07 10 011530	.162 AC 1SB .1620	2	GAGE, GREGORY & LUCYNA I. 30 GERANIUM PL WALLINGTON, NJ 30 GERANIUM PLACE	07057 R1	353500 297800 651300	1270035	1270035 00 1270035	333128 333128 666256	285607 318172 603779	317509 317509 635018

9159700

17861415

00

25000

17836415

9314406

8522009

8918211

Block No. Lot No. Qualification Account No.	Land Dimensions Building Description Additional Lots Acreage	Prop. Class	Owner's Name Address City State Property Location	Billing Code Zip Code	Land Improvement Exemption Net Total	2025 Property Tax Special Dist	2025 Total Tax Deduction Net Tax	Amt.Billed 2025 1st Q 2nd Q Total	2nd Half 2025 3rd Q 4th Q Total	Preliminary 2026 Tax 1st Q 2nd Q Total
49.08 1 011540	.162 AC 1SB1G .1620	2	CALABRESE, CHARLES A & ELIZABETH 8 JAMINE DR WALLINGTON, NJ 8 JASMINE DRIVE	07057-1907	353500 313700 667200	1301040	1301040 00 1301040	362547 362546 725093	271294 304653 575947	325260 325260 650520
49.08 2 011550	.172 AC 1SB .1720	2	CIERECH C/O WRIGHT, MARY ANN & JAMES 6 JASMINE DR WALLINGTON, NJ 6 JASMINE DRIVE	07057	360000 98800 458800	894660	894660 00 894660	274631 274631 549262	161229 184169 345398	223665 223665 447330
49.08 3 011560	.172 AC 2SF .1720	2	BROMAND, GIDEON 4 JASMINE DRIVE WALLINGTON, NJ 4 JASMINE DRIVE	01175 07057 R1	360000 546900 906900	1768455	1768455 00 1768455	477501 477500 955001	384055 429399 813454	442114 442114 884228
49.08 4 011570	.220 AC 1SS2G .2200	2	SIGRETTO, JOSEPH B. 111 MOUNT PLEASANT AVE WALLINGTON, NJ 111 MT PLEASANT AVENUE	07057-1921	337200 264700 601900	1173705 S1	1173705 -25000 1148705	340482 340482 680964	218823 248918 467741	287177 287176 574353
49.08 5 011580	.220 AC 1SF .2200	2	GUSCIORA, BRIAN 119 MOUNT PLEASANT AVE WALLINGTON, NJ 119 MT PLEASANT AVENUE	07057	337200 416500 753700	1469715	1469715 00 1469715	313403 313402 626805	402613 440297 842910	367429 367429 734858
49.08 6 011590	.172 AC 1SB1G .1720	2	KONEFAL, ARTUR 3 NARCISSUS DRIVE WALLINGTON, NJ 3 NARCISSUS DRIVE	07057	360000 773500 1133500	2210325	2210325 00 2210325	518483 518482 1036965	558343 615017 1173360	552582 552581 1105163
49.08 7 11600	.115 AC 1SF .1150	2	GRABIAS, BOGDAN & HALINA 5 NARCISSUS DR WALLINGTON NJ 5 NARCISSUS DRIVE	07057	325000 327300 652300	1271985	1271985 00 1271985	308641 308641 617282	311044 343659 654703	317997 317996 635993
49.08 8 011610	.115 AC 2SF1G .1150	2	KOWAL, JULIUS & BARBARA ANN 5HF NARCISSUS DR WALLINGTON, NJ 5HF NARCISSUS DRIVE	07057	325000 209500 534500	1042275 S1	1042275 -25000 1017275	258093 258093 516186	237182 263907 501089	254319 254319 508638
49.08 9 011620	.106 AC 1SF .1060	2	SOCHA, TADEUSZ J & ANTONI & KYRSTNA 7 NARCISSUS DRIVE WALLINGTON, NJ 7 NARCISSUS DRIVE	07057	317100 178100 495200	965640	965640 00 965640	229993 229993 459986	240447 265207 505654	241410 241410 482820
49.09 1 011630	.265 AC 1SF .2650	2	VENTRE, CHRISTINA 28 VETERANS CT WALLINGTON, NJ 28 VETERANS COURT	07057 R1	388300 288500 676800	1319760	1319760 00 1319760	362802 362802 725604	280158 313998 594156	329940 329940 659880
49.09 3 011650	.118 AC 1SF1G .1180	2	HASANOVIC, JASMIN 24 VETERANS CT WALLINGTON, NJ 24 VETERANS COURT	07057	327100 227400 554500	1081275	1081275 00 1081275	265704 265703 531407	261072 288796 549868	270319 270319 540638
49.09 4 011660	.116 AC 1SF1G .1160	2	SZAJWAJ, PATRICIA ISABELLA 22 VETERANS CT WALLINGTON, NJ 22 VETERANS COURT	07057	326000 189700 515700	1005615	1005615 00 1005615	250314 250313 500627	239602 265386 504988	251404 251404 502808
49.09 5 011670	.114 AC 1SF .1140	2	SAWICKI, EMIL & SAWICKA, AGATA 20 VETERANS CT WALLINGTON, NJ 20 VETERANS COURT	07057	324700 167200 491900	959205	959205 00 959205	252525 252524 505049	214781 239375 454156	239802 239801 479603
49.09 6 011680	.147 AC 1SF1G .1470	2	DOLEPSKI, DARIUSZ ETAL 18 VETERANS COURT WALLINGTON, NJ 18 VETERANS COURT	07057	344400 173300 517700	1009515	1009515 00 1009515	267149 267148 534297	224667 250551 475218	252379 252379 504758

8960600

17473170

00

50000

17423170

8964528

8458642

8711590

Block No. Lot No. Qualification Account No.	Land Dimensions Building Description Additional Lots Acreage	Prop. Class	Owner's Name Address City State Property Location	Billing Code Zip Code	Land Improvement Exemption Net Total	2025 Property Tax Special Dist	2025 Total Tax Deduction Net Tax	Amt.Billed 2025 1st Q 2nd Q Total	2nd Half 2025 3rd Q 4th Q Total	Preliminary 2026 Tax 1st Q 2nd Q Total
49.09 7 011690	.147 AC 1SF .1470	2	ATTARDI, CARL A & ELIZABETH A 16 VETERANS CT WALLINGTON NJ 16 VETERANS COURT	07057-1431 R1	309900 208400 518300	1010685	1010685 00	267149 267148	225237 251151	252672 252671
49.09 8 011700	.121 AC 1SF1G .1210	2	OZGA, TOMASZ & ANNA M 14 VETERANS CT WALLINGTON, NJ 14 VETERANS COURT	01175 07057	328800 193900 522700	1019265	1019265 00	262303 262302	234263 260397	254817 254816
49.09 9 011710	.122 AC 2SF .1220	2	WISNIEWSKI, KRZYSTOF & MELISSA 12 VETERANS COURT WALLINGTON, NJ 12 VETERANS COURT	07057	329600 214100 543700	1060215	1060215 00	256521 256520	259995 287179	265054 265054
49.09 10 011720	.124 AC 1SF .1240	2	DABAL, ANDRZEJ & ANETA 10 VETERANS COURT WALLINGTON, NJ 10 VETERANS COURT	07057 R1	330600 306300 636900	1241955	1241955 00	321820 321820	283235 315080	310489 310489
49.09 11 011730	.125 AC 1SF .1250	2	NAVARRETE, JOSE CARLOS ETAL 2334 92ND ST EAST ELMHURST, NY 8 VETERANS COURT	11369	331300 194300 525600	1024920	1024920 00	262132 262132	237188 263468	256230 256230
49.09 12 011740	.127 AC 1SF .1270	2	SOTO, FRANCISCO & ADELA F 6 VETERANS CT WALLINGTON, NJ 6 VETERANS COURT	07057-1431	332200 170800 503000	980850	980850 00	277777 277777	200073 225223	245213 245212
49.09 13 011750	.128 AC 1SF .1280	2	WISNIOWSKI, ZBIEGNIEW & BARBARA 4 VETERANS CT WALLINGTON NJ 4 VETERANS COURT	01175 07057-1431	333100 192900 526000	1025700	1025700 00	261027 261027	238673 264973	256425 256425
49.09 14 011760	.194 AC 1SB .1940	2	IMBRUGLIA, ROSS & CAROLYN TRSTES 77 UNION BLVD WALLINGTON, NJ 116 STRONG STREET	07057	366600 246900 613500	1196325	1196325 00	339590 339590	243235 273910	299082 299081
49.09 15 011770	.193 AC 1SB .1930	2	ALVAREZ, GONZALO & JOHANNY 118 STRONG ST WALLINGTON, NJ 118 STRONG STREET	07057	366200 300400 666600	1299870	1299870 00	343161 343161	290109 323439	324968 324967
49.09 16 011780	.210 AC 1SB .2100	2	MODY, MINAL & VANAGE, AMIT 27 MT CEDAR AVE WALLINGTON, NJ 27 MT CEDAR AVENUE	07057	371500 324900 696400	1357980	1357980 00	346817 346817	314763 349583	339495 339495
49.09 17 011790	.147 AC 2SB .1470	2	DUL, DOMINICA 33 MT CEDAR AVE WALLINGTON, NJ 33 MT CEDAR AVENUE	07057	344400 251600 596000	1162200 W1	1162200 -25000	292953 292953	260747 290547	284300 284300
49.09 18 011800	.147 AC 1SF .1470	2	FIGOL, PAWLO & OLGA 37 MT CEDAR AVE WALLINGTON, NJ 37 MT CEDAR AVENUE	07057	344400 499400 843800	1645410	1645410 00	406845 406845	394765 436955	411353 411352
49.09 19 011810	.147 AC 2SF1G .1470	2	SMITH, RAYMOND & JANET 41 MOUNT CEDAR AVE WALLINGTON NJ 41 MT CEDAR AVENUE	06943 07057	344400 220200 564600	1100970	1100970 00	287980 287980	248390 276620	275243 275242
49.09 20 011820	.147 AC 1SF .1470	2	KONDEL, FRANCES I 45 MT CEDAR AVE WALLINGTON, NJ 45 MT CEDAR AVENUE	07057	344400 134000 478400	932880 W1	932880 -25000	254607 254607	187373 211293	226970 226970

Block No. Lot No. Qualification Account No.	Land Dimensions Building Description Additional Lots Acreage	Prop. Class	Owner's Name Address City State Property Location	Billing Code Zip Code	Land Improvement Exemption Net Total	2025 Property Tax Special Dist	2025 Total Tax Deduction Net Tax	Amt.Billed 2025 1st Q 2nd Q Total	2nd Half 2025 3rd Q 4th Q Total	Preliminary 2026 Tax 1st Q 2nd Q Total
49.09 21 011830	.147 AC 1SF .1470	2	AIELLO, JOSEPH M. 51 MT CEDAR AVE WALLINGTON, NJ 51 MT CEDAR AVENUE	01175 07057	344400 303900 648300	1264185	1264185 00 1264185	354725 354724 709449	261161 293575 554736	316047 316046 632093
49.09 22 011840	.146 AC 1SF1G .1460	2	WOJTUSIAK, MARIA 53 MT. CEDAR AVE WALLINGTON, NJ 53 MT CEDAR AVENUE	07057 R1	344400 198800 543200	1059240	1059240 00 1059240	270635 270634 541269	245406 272565 517971	264810 264810 529620
49.09 23 011850	.148 AC 2SF1G .1480	2	MAKUCH, RUSSELL & PHYLLIS 57 MOUNT CEDAR AVE WALLINGTON NJ 57 MT CEDAR AVENUE	01175 07057-2023	345300 209400 554700	1081665	1081665 00 1081665	277522 277521 555043	249444 277178 526622	270417 270416 540833
49.09 24 011860	.148 AC 1SF .1480	2	TELLER, LOIS E 61 MT CEDAR AVE WALLINGTON, NJ 61 MT CEDAR AVENUE	07057 R1	345200 152900 498100	971295	971295 00 971295	262132 262132 524264	211063 235968 447031	242824 242824 485648
49.09 25 011870	.147 AC 1SF .1470	2	CENTANNI, LAWRENCE & ZUPANOVICH, J. 65 MT. CEDAR AVE WALLINGTON, NJ 65 MT CEDAR AVENUE	01175 07057	344700 157600 502300	979485	979485 00 979485	257371 257371 514742	219814 244929 464743	244872 244871 489743
49.09 26 011880	.146 AC 2SF .1460	2	69 MT CEDAR AVENUE CO. 69 MT CEDAR AVE WALLINGTON, NJ 69 MT CEDAR AVENUE	07057	344200 403400 747600	1457820	1457820 00 1457820	380827 380827 761654	329393 366773 696166	364455 364455 728910
49.09 27 011890	.145 AC 1SF .1450	2	73 MT CEDAR AVENUE CO. 69 MT CEDAR AVE WALLINGTON, NJ 73 MT CEDAR AVENUE	07057	343600 138800 482400	940680	940680 00 940680	241811 241811 483622	216469 240589 457058	235170 235170 470340
49.09 28 011900	.143 AC 1SF1G .1430	2	BARON, JOHN & ELLEN 77 MOUNT CEDAR AVE WALLINGTON NJ 77 MT CEDAR AVENUE	07057-2054	342100 94700 436800	851760	851760 00 851760	251334 251334 502668	163626 185466 349092	212940 212940 425880
49.09 29 011910	.143 AC 1SF .1430	2	WASIAK, JOANNA 81 MT CEDAR AVE WALLINGTON, NJ 81 MT CEDAR AVENUE	07057	342300 413400 755700	1473615	1473615 00 1473615	391541 391540 783081	326375 364159 690534	368404 368404 736808
49.09 30 311920	.325 AC 1SF2G .3250	2	RYS, MARIAN & ANNA 85 MT CEDAR AV WALLINGTON, NJ 85 MT CEDAR AVENUE	07057	406700 829400 1236100	2410395	2410395 00 2410395	612180 612180 1224360	562115 623920 1186035	602599 602599 1205198
49.09 31 011930	.157 AC 1SF .1570	2	RYS, MARIAN 85 MT CEDAR AVENUE WALLINGTON, NJ 89 MT CEDAR AVENUE	07057	350700 438600 789300	1539135	1539135 00 1539135	418068 418068 836136	331767 371232 702999	384784 384784 769568
49.09 32 011940	.236 AC 1SF .2360	2	INGRAHAM III, CHARLES D & HOLLY C 90 MT CEDAR AVE WALLINGTON, NJ 90 MT CEDAR AVENUE	07057	379500 288600 668100	1302795	1302795 00 1302795	349113 349113 698226	285582 318987 604569	325699 325699 651398
49.09 33 011950	.254 AC 1SF1G .2540	2	CARR, DAVID & HALINA 94 MOUNT CEDAR AVE WALLINGTON, NJ 94 MT CEDAR AVENUE	07057-2054	384900 225400 610300	1190085	1190085 00 1190085	331003 331002 662005	248783 279297 528080	297522 297521 595043
49.09 34 011960	.116 AC 1SF .1160	2	PERALTA JR., RAFAEL 80 MOUNT CEDAR AVENUE WALLINGTON, NJ 80 MT CEDAR AVENUE	07057	326000 152700 478700	933465	933465 00 933465	237475 237475 474950	217290 241225 458515	233367 233366 466733

8951600

17455620

00

00

17455620

9271469

8184151

8727815

Block No. Lot No. Qualification Account No.	Land Dimensions Building Description Additional Lots Acreage	Prop. Class	Owner's Name Address City State Property Location	Billing Code Zip Code	Land Improvement Exemption Net Total	2025 Property Tax Special Dist	2025 Total Tax Deduction Net Tax	Amt.Billed 2025 1st Q 2nd Q Total	2nd Half 2025 3rd Q 4th Q Total	Preliminary 2026 Tax 1st Q 2nd Q Total
49.09 35 011970	.119 AC 1SF .1190	2	SALVEMINI, KIM & MARGARET 76 MOUNT CEDAR AVE WALLINGTON NJ 76 MT CEDAR AVENUE	01576 07057-2054 R1	327800 332100 659900	1286805	1286805 00 1286805	300054 300053 600107	326852 359846 686698	321702 321701 643403
49.09 36 011980	.138 AC 1SF .1380	2	SMITH, KRISTEN 1 HILLSIDE TERRACE WALLINGTON, NJ 1 HILLSIDE TERRACE	07057	339000 181100 520100	1014195	1014195 00 1014195	261282 261282 522564	232813 258818 491631	253549 253549 507098
49.09 37 011990	.115 AC 2SF .1150	2	GOLEMANOV, TSVETAN & ALEKS 157 MT PLEASANT AVE WALLINGTON, NJ 157 MT PLEASANT AVENUE	07057	292500 228800 521300	1016535	1016535 00 1016535	261197 261197 522394	234038 260103 494141	254134 254134 508268
49.09 38 012000	.103 AC 2SF1G .1030	2	PATEL, RAMESH C. J. & SUCHETA R. 153 MOUNT PLEASANT AVE WALLINGTON NJ 153 MT PLEASANT AVENUE	01175 07057	283500 156100 439600	857220	857220 00 857220	210182 210182 420364	207438 229418 436856	214305 214305 428610
49.09 39 012010	.115 AC 1SS1G .1150	2	ATIA, MOHAMED ALI & WISSAL GAALLOUL 147 MT PLEASANT AVE WALLINGTON, NJ 147 MT PLEASANT AVENUE	07057 R1	292500 360000 *PARTIAL* 652500	1272375	1272375 00 1272375	246063 246062 492125	373813 406437 780250	318094 318094 636188
49.09 40 012020	.132 AC 1SF .1320	2	DYNES, RAY 143 MT PLEASANT AVE WALLINGTON, NJ 143 MT PLEASANT AVENUE	07057-2044	292500 261100 553600	1079520	1079520 00 1079520	278542 278542 557084	247378 275058 522436	269880 269880 539760
49.09 41 012030	.155 AC 2SF .1550	2	RISTOVSKI, BOBBY & SPIRO 1 LILAC LANE WALLINGTON, NJ 141 MT PLEASANT AVENUE	07057	314600 286700 601300	1172535	1172535 00 1172535	268509 268509 537018	302726 332791 635517	293134 293134 586268
49.10 1 012040	.179 AC 1SF .1790	2	CISZKOWSKI, BEATA 148 ALDEN ST WALLINGTON NJ 148 ALDEN STREET	00660 07057-1408 R1	362200 157000 519200	1012440	1012440 00 1012440	247933 247933 495866	245307 271267 516574	253110 253110 506220
49.10 2 012050	.199 AC 1SB1G .1990	2	SWIATKOWSKI, MAREK & CHRISTINA 19 TUDOR ROSE TERRACE MAHWAH, NJ 152 ALDEN STREET	07430	368100 222600 590700	1151865	1151865 00 1151865	303965 303964 607929	257201 286735 543936	287967 287966 575933
49.10 3 012060	.273 AC 1SB .2730	2	BUCKO, FRANK & GUYLAINE S R 235 MOUNT PLEASANT AVE WALLINGTON NJ 235 MT PLEASANT AVENUE	00597 07057-2049 R1	351700 246900 598600	1167270	1167270 00 1167270	324371 324370 648741	244300 274229 518529	291818 291817 583635
49.10 4 012070	.396 AC 2SB1G .3960	2	KURAK, WIOLETTA & JACEK 225 MT PLEASANT AVE WALLINGTON, NJ 225 MT PLEASANT AVENUE	07057 R1	385400 10000 *PARTIAL* 395400	771030	771030 00 771030	325731 325731 651462	49899 69669 119568	192758 192757 385515
49.10 5 012080	.215 AC 1SF1G .2150	2	KRUK, ROMAN & DEBORAH 219 MT PLEASANT AVE WALLINGTON, NJ 219 MT PLEASANT AVENUE	07057-2049	335800 336900 672700	1311765	1311765 00 1311765	383548 383548 767096	255517 289152 544669	327942 327941 655883
49.10 6 012090	.258 AC 1SF1G .2580	2	KRUK, TOMASZ & YVETTE LOZANSKI 213 MT PLEASANT AVE WALLINGTON, NJ 213 MT PLEASANT AVENUE	07057-2049 R1	347600 678400 1026000	2000700	2000700 00 2000700	551728 551727 1103455	422973 474272 897245	500175 500175 1000350
49.10 7 012100	.215 AC 2SB .2150	2	GALKA, ANTHONY J. & DIANE 209 MT PLEASANT AVE WALLINGTON NJ 209 MT PLEASANT AVENUE	02640 07057-2049	335800 290500 626300	1221285	1221285 00 1221285	346817 346817 693634	248168 279483 527651	305322 305321 610643

8377200

16335540

00

00

16335540

8619839

7715701

8167774

Block No. Lot No. Qualification Account No.	Land Dimensions Building Description Additional Lots Acreage	Prop. Class	Owner's Name Address City State Property Location	Billing Code Zip Code	Land Improvement Exemption Net Total	2025 Property Tax Special Dist	2025 Total Tax Deduction Net Tax	Amt.Billed 2025 1st Q 2nd Q Total	2nd Half 2025 3rd Q 4th Q Total	Preliminary 2026 Tax 1st Q 2nd Q Total
49.10 8 012110	.258 AC 1SB1G .2580	2	GOMEZ, OTHONIEL & BARBARA RIOS- 201 MT PLEASANT AVENUE WALLINGTON, NJ 201 MT PLEASANT AVENUE	07057	347600 285100 632700	1233765	1233765 00 1233765	289085 289085 578170	311980 343615 655595	308442 308441 616883
49.10 9 012120	.258 AC 2SBR .2580	2	FILIPOWICZ, T. & C. & GEMSKI, L. 195 MT PLEASANT AVENUE WALLINGTON, NJ 195 MT PLEASANT AVENUE	07057 R1	347600 774000 1121600	2187120	2187120 00 2187120	637518 637517 1275035	428003 484082 912085	546780 546780 1093560
49.10 10 012130	.224 AC 1SB .2240	2	STOLARZ, ALAN 189 MT PLEASANT AVENUE WALLINGTON, NJ 189 MT PLEASANT AVENUE	07057	338200 248200 586400	1143480	1143480 00 1143480	291721 291721 583442	265359 294679 560038	285870 285870 571740
49.10 11 012140	.189 AC 2SF .1890	2	DEC, RONALD M. & MARILYN L. 185 MT PLEASANT AVE WALLINGTON, NJ 185 MT PLEASANT AVENUE	07057-2049	328700 222800 551500	1075425	1075425 00 1075425	304050 304049 608099	219876 247450 467326	268857 268856 537713
49.10 12 012150	.189 AC 2SF1G .1890	2	BAGHDADI, REDA & HUSSEIN, MOHAMED 181 MT PLEASANT AVENUE WALLINGTON, NJ 181 MT PLEASANT AVENUE	07057	328700 255100 583800	1138410	1138410 00 1138410	284239 284238 568477	270372 299561 569933	284603 284602 569205
49.10 14 012170	.258 AC 1SB2G .2580	2	DRELICH, JOSEF & LUCYNA 177 MOUNT PLEASANT AVE WALLINGTON NJ 177 MT PLEASANT AVENUE	07057-2014	346500 327600 674100	1314495	1314495 00 1314495	338995 338995 677990	301400 335105 636505	328624 328624 657248
49.10 15 012180	.141 AC 1SF1G .1410	2	HANRAHAN, DAVID & BARBARA 173 MOUNT PLEASANT AVE WALLINGTON NJ 173 MT PLEASANT AVENUE	00597 07057	307100 176600 483700	943215	943215 00 943215	228973 228972 457945	230543 254727 485270	235804 235804 471608
49.10 16 012190	.139 AC 1SF .1390	2	DOWNES, DOUGLAS & GERALDINE 169 MOUNT PLEASANT AVE WALLINGTON, NJ 169 MT PLEASANT AVENUE	07057	305800 200400 506200	987090	987090 00 987090	275821 275821 551642	205069 230379 435448	246773 246772 493545
49.10 17 012200	.158 AC 1SF .1580	2	SPRYCHA, RYSZARD & IRENA 2 HILLSIDE TER WALLINGTON NJ 2 HILLSIDE TERRACE	01576 07057-2008 R1	336700 156800 493500	962325	962325 00 962325	262983 262982 525965	205843 230517 436360	240582 240581 481163
49.10 18 012210	.158 AC 1SF .1580	2	KISALA, THERESA DUL & STANLEY 4 HILLSIDE TER WALLINGTON NJ 4 HILLSIDE TERRACE	07057-2008 R1	336700 135300 472000	920400	920400 00 920400	270720 270719 541439	177681 201280 378961	230100 230100 460200
49.10 19 012220	.152 AC 1SF2G .1520	2	WOJCIK, PAWEŁ & BEATA 59 ROEHRS DR WALLINGTON, NJ 6 HILLSIDE TERRACE	07057	347800 300500 *PARTIAL* 648300	1264185	1264185 00 1264185	279903 279902 559805	335983 368397 704380	316047 316046 632093
49.10 20 012230	.172 AC 1SF .1720	2	BREZNAK, THOMAS 62 MT CEDAR AVE WALLINGTON, NJ 62 MT CEDAR AVENUE	07057-2013	359900 116200 476100	928395	928395 S1 -50000 V1 878395	259410 259410 518820	167885 191690 359575	219599 219599 439198
49.10 21 012240	.168 AC 2SF .1680	2	DABAL, DARIUS & MELISSA RANDAISI 56 MT CEDAR AVE WALLINGTON NJ 56 MT CEDAR AVENUE	07057-2013	357300 210100 567400	1106430	1106430 00 1106430	280668 280667 561335	258363 286732 545095	276608 276607 553215
49.10 22 012250	.169 AC 2SF1G .1690	2	MANFREDO, JOHN & KIMBERLY 52 MT CEDAR AVE WALLINGTON NJ 52 MT CEDAR AVENUE	07057-2013	358300 320800 679100	1324245	1324245 00 1324245	376831 376831 753662	268314 302269 570583	331062 331061 662123

8476400

16528980

00

50000

16478980

8761826

7717154

8239494

Block No. Lot No. Qualification Account No.	Land Dimensions Building Description Additional Lots Acreage	Prop. Class	Owner's Name Address City State Property Location	Billing Code Zip Code	Land Improvement Exemption Net Total	2025 Property Tax Special Dist	2025 Total Tax Deduction Net Tax	Amt.Billed 2025 1st Q 2nd Q Total	2nd Half 2025 3rd Q 4th Q Total	Preliminary 2026 Tax 1st Q 2nd Q Total
49.10 23 012260	.169 AC 2SF .1690	2	RYCYK, ARTHUR & MARZENA K 46 MT CEDAR AVE WALLINGTON, NJ 46 MT CEDAR AVENUE	07057	358300 230700 589000	1148550	1148550 00 1148550	303965 303964 607929	255586 285035 540621	287138 287137 574275
49.10 24 012270	.201 AC .2010	1	SHOWHANK REALTY CO. INC. 70 RESERVOIR AVE WALLINGTON NJ 42 MT CEDAR AVENUE	07057-1521	368800 0 368800	719160	719160 00 719160	205166 205165 410331	145195 163634 308829	179790 179790 359580
49.10 25 012280	.201 AC 2SF2G .2010	2	ZAWADZKI, MACIEJ & AGNIESZKA 36 MT CEDAR AVE WALLINGTON NJ 36 MT CEDAR AVENUE	07057-2013	368800 458100 826900	1612455	1612455 00 1612455	451058 451058 902116	334497 375842 710339	403114 403114 806228
49.10 26 012290	.201 AC 2SF2G .2010	2	CANESTRALE, JAIME & ARLEEN 32 MOUNT CEDAR AVE WALLINGTON NJ 32 MT CEDAR AVENUE	01977 07057 R1	368800 275800 644600	1256970	1256970 00 1256970	377256 377256 754512	235114 267344 502458	314243 314242 628485
49.10 27 012300	.215 AC 1SB1G .2150	2	26 MT CEDAR AVENUE, CO. 26 MT CEDAR AVE WALLINGTON, NJ 26 MT CEDAR AVENUE	02640 07057	373100 562100 935200	1823640	1823640 00 1823640	507089 507089 1014178	381351 428111 809462	455910 455910 911820
49.10 28 012310	.215 AC 1SB .2150	2	SHAW, ROGER & CHRISTINE 20 MT CEDAR AVE WALLINGTON, NJ 20 MT CEDAR AVENUE	07057 R1	373100 736800 1109900	2164305	2164305 00 2164305	570943 570943 1141886	483462 538957 1022419	541077 541076 1082153
49.10 29 012320	.214 AC 1SF1G .2140	2	SKIRBE, REGINA & DOUGLAS 14 MOUNT CEDAR AVE WALLINGTON, NJ 14 MT CEDAR AVENUE	07057-2013 R1	373100 233900 607000	1183650	1183650 00 1183650	307961 307960 615921	268690 299039 567729	295913 295912 591825
49.11 1 012340	.142 AC 1SF .1420	2	LO BOI, JOSEPH & DIANE TRSTES 110 STRONG STREET WALLINGTON, NJ 110 STRONG STREET	07057	341500 142600 484100	943995 V1	943995 -25000 918995	246020 246019 492039	201376 225580 426956	229749 229749 459498
49.11 2 012350	.142 AC 1SF1G .1420	2	KOWALSKI, ROBERT 112 STRONG ST WALLINGTON, NJ 112 STRONG STREET	00672 07057 R1	341500 163900 505400	985530	985530 00 985530	252185 252184 504369	227946 253215 481161	246383 246382 492765
49.11 3 012360	.161 AC 1SF .1610	2	OCKENHOUSE, JAMES J. & BOZENA 3 VETERANS CT WALLINGTON, NJ 3 VETERANS COURT	01175 07057	353000 166100 519100	1012245	1012245 00 1012245	250399 250399 500798	242746 268701 511447	253062 253061 506123
49.11 4 012370	.178 AC 1SF .1780	2	BLACKMAN, SANDRA L 5 VETERANS COURT WALLINGTON, NJ 5 VETERANS COURT	07057	361800 388200 750000	1462500	1462500 00 1462500	391370 391370 782740	321130 358630 679760	365625 365625 731250
49.11 5 012380	.196 AC 1SF1G .1960	2	SULICH, MIROSLAW & EWELINA 7 VETERANS CT WALLINGTON, NJ 7 VETERANS COURT	07057	363500 233000 596500	1163175	1163175 00 1163175	265618 265618 531236	301057 330882 631939	290794 290794 581588
49.11 6 012390	.121 AC 1SF .1210	2	CONTI, STEVEN J & MINERVA 9 VETERANS CT WALLINGTON, NJ 9 VETERANS COURT	00170 07057-1431 R1	312100 169100 481200	938340	938340 00 938340	251844 251844 503688	205296 229356 434652	234585 234585 469170
49.11 7 012400	.149 AC 1SF .1490	2	JANIEC, TERESA & JOSEPH 11 VETERANS CT WALLINGTON, NJ 11 VETERANS COURT	07057	344300 176900 521200	1016340	1016340 00 1016340	243767 243767 487534	251373 277433 528806	254085 254085 508170

8938900

17430855

00

25000

17405855

9249277

8156578

8702930

Block No. Lot No. Qualification Account No.	Land Dimensions Building Description Additional Lots Acreage	Prop. Class	Owner's Name Address City State Property Location	Billing Code Zip Code	Land Improvement Exemption Net Total	2025 Property Tax Special Dist	2025 Total Tax Deduction Net Tax	Amt.Billed 2025 1st Q 2nd Q Total	2nd Half 2025 3rd Q 4th Q Total	Preliminary 2026 Tax 1st Q 2nd Q Total
49.11 8 012410	.149 AC 2SF .1490	2	ROSE, SUSAN 13 VETERANS CT WALLINGTON, NJ 13 VETERANS COURT	07057	346000 234400 580400	1131780	1131780 00 1131780	277734 277733 555467	273647 302666 576313	282945 282945 565890
49.11 9 012420	.161 AC 2SF .1610	2	MACIAG, NANCY & MARYANN 15 VETERANS COURT WALLINGTON, NJ 15 VETERANS COURT	07057	353000 252000 605000	1179750	1179750 00 1179750	291976 291976 583952	282774 313024 595798	294938 294937 589875
49.11 10 012430	.178 AC 1SF .1780	2	MIELNIK, MARZENA 17 VETERANS COURT WALLINGTON, NJ 17 VETERANS COURT	07057	361800 207600 569400	1110330	1110330 00 1110330	288235 288235 576470	252695 281165 533860	277583 277582 555165
49.11 11 012440	.184 AC 1SF1G .1840	2	FOCACCIA, MARY LOUISE & BIAGIO 19 VETERANS CT WALLINGTON, NJ 19 VETERANS COURT	07057 R1	363500 193700 557200	1086540	1086540 00 1086540	281263 281263 562526	248077 275937 524014	271635 271635 543270
49.11 12 012450	.121 AC 2SF .1210	2	BURNS, LAUREN 21 VETERANS CT WALLINGTON, NJ 21 VETERANS COURT	07057	328500 248300 576800	1124760	1124760 00 1124760	289851 289850 579701	258110 286949 545059	281190 281190 562380
49.11 13 012460	.144 AC 1SF .1440	2	TUNIEWICZ, MACIEJ 23 VETERANS CT WALLINGTON, NJ 23 VETERANS COURT	07057	342700 172500 515200	1004640	1004640 00 1004640	260262 260261 520523	229179 254938 484117	251160 251160 502320
49.11 16.01 012490	50 X 150.74 2SB .1730	2	FERREIRA, GREGORY A 304 HATHAWAY ST WALLINGTON, NJ 304 HATHAWAY STREET	07057	271000 346600 617600	1204320	1204320 00 1204320	323265 323265 646530	263455 294335 557790	301080 301080 602160
49.11 16.02 012470	.34 AC .3400	2	WARGACKI JR, WALTER G & ELIZABETH K 27 VETERANS COURT WALLINGTON, NJ 27 VETERANS COURT	07057	329500 901900 1231400	2401230	2401230 00 2401230	669062 669062 1338124	500768 562338 1063106	600308 600307 1200615
49.11 17 012500	.173 AC .1730	2	JOZEFczyk, MARK 300 HATHAWAY ST WALLINGTON, NJ 300 HATHAWAY STREET	07057	270900 728000 998900	1947855	1947855 00 1947855	471209 471208 942417	477747 527691 1005438	486964 486964 973928
49.11 18 012510	.086 AC 2SF2G .0860	2	CAMPOS, ROSSE ETAL 296 HATHAWAY STREET WALLINGTON, NJ 296 HATHAWAY STREET	07057 R2	214300 317000 531300	1036035	1036035 00 1036035	229823 229822 459645	274913 301477 576390	259009 259009 518018
49.11 19 012520	.143 AC 2SF2G .1430	2	MAIETTA, RICHARD & CLAIRE 285 HATHAWAY ST WALLINGTON, NJ 285 HATHAWAY STREET	01175 07057-1426	254100 342600 596700	1163565	1163565 00 1163565	273101 273100 546201	293765 323599 617364	290892 290891 581783
49.11 20 012530	.143 AC 2SF1G .1430	2	TWO EIGHTY NINE LLC PO BOX 405 RINGWOOD, NJ 289 HATHAWAY STREET	07456-0405	254100 127800 381900	744705	744705 00 744705	222766 222765 445531	140040 159134 299174	186177 186176 372353
49.11 21 012540	.072 AC .0720	1	IMBRUGLIA, ROSS & CAROLYN TRSTES 77 UNION BLVD WALLINGTON, NJ 293 HATHAWAY STREET	07057	43800 0 43800	85410	85410 00 85410	19896 19896 39792	21714 23904 45618	21353 21352 42705
49.11 22 012550	.143 AC 1SB2G .1430	2	PATEL, GHANSHYAM V & DARSHNA R 106 TUTTLE ST WALLINGTON, NJ 106 TUTTLE STREET	07057	254100 444500 698600	1362270	1362270 00 1362270	367989 367988 735977	295682 330611 626293	340568 340567 681135

Block No. Lot No. Qualification Account No.	Land Dimensions Building Description Additional Lots Acreage	Prop. Class	Owner's Name Address City State Property Location	Billing Code Zip Code	Land Improvement Exemption Net Total	2025 Property Tax Special Dist	2025 Total Tax Deduction Net Tax	Amt.Billed 2025 1st Q 2nd Q Total	2nd Half 2025 3rd Q 4th Q Total	Preliminary 2026 Tax 1st Q 2nd Q Total
49.11 23 012560	50 X 125 .1435	2	KOZIEL, MACIEJ & REGINA 110 TUTTLE ST WALLINGTON, NJ 110 TUTTLE STREET	07057 R2	267500 435900 703400	1371630	1371630 00 1371630	375046 375045 750091	293185 328354 621539	342908 342907 685815
49.11 24 012570	50 X 125 .1435	2	INGRAM, BRENDAN & MIRANDA, ZENAIDA 112 TUTTLE ST WALLINGTON, NJ 112 TUTTLE STREET	07057	267500 436000 703500	1371825	1371825 00 1371825	370454 370454 740908	297871 333046 630917	342957 342956 685913
49.11 25 012580	.143 AC 1SB2G .1430	2	FRACZ, VALDEMAR & EDYTA 109 TUTTLE STREET WALLINGTON, NJ 109 TUTTLE STREET	07057	254100 360800 614900	1199055	1199055 00 1199055	318674 318674 637348	265481 296226 561707	299764 299764 599528
49.11 26 012590	.072 AC 1SF2G .0720	2	SUDOL, LOIS 105 TUTTLE ST WALLINGTON, NJ 105 TUTTLE STREET	07057-1443 R2	201900 388600 590500	1151475	1151475 00 1151475	196833 196833 393666	364142 393667 757809	287869 287869 575738
49.11 27 012600	.143 AC 2SF2G .1430	2	MOROZ, KRZYSZTOF 50 KING ST WALLINGTON, NJ 50 KING STREET	07057 R2	241400 492200 733600	1430520	1430520 00 1430520	356255 356255 712510	340665 377345 718010	357630 357630 715260
49.11 28 012610	.143 AC 2SF .1430	2	TRESTKA, DONALD & VANESSA 102 STRONG ST WALLINGTON NJ 102 STRONG STREET	00660 07057-1430 R1	254100 452100 706200	1377090	1377090 00 1377090	291211 291211 582422	379679 414989 794668	344273 344272 688545
49.11 29 012620	.072 AC 1SF .0720	2	ARLOTTA, JOSEPH & ANGELA 106 STRONG ST WALLINGTON NJ 106 STRONG STREET	07057-1430 R1	201900 129100 331000	645450	645450 00 645450	166479 166479 332958	147971 164521 312492	161363 161362 322725
49.11 30 012630	.215 AC 1SF .2150	2	BERNAL, DIVANESSA 108 STRONG ST WALLINGTON, NJ 108 STRONG STREET	07057	283200 479600 762800	1487460	1487460 00 1487460	349028 349028 698056	375632 413772 789404	371865 371865 743730
49.12 1.01 012640	.088 AC 2SS2G .0880	2	SHAH, TEJAS & JOLI & ASHVINKUMAR E 76 KING ST WALLINGTON, NJ 76 KING STREET	07057	252100 322200 574300	1119885	1119885 00 1119885	207461 207461 414922	338124 366839 704963	279972 279971 559943
49.12 1.02 012645	.082 AC 2SF1G .0820	2	O'SHEA, WILLIAM M & DEBORAH J 86 KING ST WALLINGTON NJ 86 KING STREET	01977 07057-1406	296100 153400 449500	876525	876525 00 876525	238836 238835 477671	188190 210664 398854	219132 219131 438263
49.12 2 012660	.207 AC 2SFG1 .2070	2	GURDAK, MARC J 104 ALDEN ST WALLINGTON, NJ 104 ALDEN STREET	07057	351600 248700 600300	1170585	1170585 00 1170585	314763 314762 629525	255523 285537 541060	292647 292646 585293
49.12 3 012670	.184 AC 1SF .1840	2	RACHELSKI, EUGENIUSZ & HOLOWNIA, D 108 ALDEN ST WALLINGTON, NJ 108 ALDEN STREET	07057-1434	363500 259200 622700	1214265	1214265 00 1214265	321565 321564 643129	270001 301135 571136	303567 303566 607133
49.12 4 012680	.184 AC 1SF .1840	2	OSIKA, WLADYSLAW & WIESLAWA 112 ALDEN AVE WALLINGTON, NJ 112 ALDEN STREET	07057	363500 198200 561700	1095315	1095315 00 1095315	278287 278287 556574	255328 283413 538741	273829 273829 547658
49.12 5 012690	.184 AC 1SF .1840	2	HUIDOBRO, SERGIO 118 ALDEN ST WALLINGTON, NJ 118 ALDEN STREET	07057	363500 214700 578200	1127490	1127490 00 1127490	272547 272547 545094	276743 305653 582396	281873 281872 563745

8532600

16638570

00

00

16638570

8114874

8523696

8319289

Block No. Lot No. Qualification Account No.	Land Dimensions Building Description Additional Lots Acreage	Prop. Class	Owner's Name Address City State Property Location	Billing Code Zip Code	Land Improvement Exemption Net Total	2025 Property Tax Special Dist	2025 Total Tax Deduction Net Tax	Amt.Billed 2025 1st Q 2nd Q Total	2nd Half 2025 3rd Q 4th Q Total	Preliminary 2026 Tax 1st Q 2nd Q Total
49.12 6 012700	.215 AC 1SB .2150	2	JUMAGDAO, OTHILIA & CERIBO, JAYSON 124 ALDEN STREET WALLINGTON, NJ 124 ALDEN STREET	07057	373100 746700 1119800	2183610	2183610 00 2183610	595601 595600 1191201	468210 524199 992409	545903 545902 1091805
49.12 7 012710	.287 AC 2SF2G .2870	2	CEDZIDLO, RICHARD STANLEY 132 ALDEN ST WALLINGTON, NJ 132 ALDEN STREET	07057	395000 753000 1148000	2238600	2238600 00 2238600	573919 573919 1147838	516681 574081 1090762	559650 559650 1119300
49.12 8 012720	.172 AC 1SB2G .1720	2	NOVAS-MENDEZ, WANDER A 140 ALDEN ST WALLINGTON, NJ 140 ALDEN STREET	07057 R1	360000 328100 688100	1341795	1341795 00 1341795	350133 350133 700266	303562 337967 641529	335449 335449 670898
49.12 8.01 012730	.119 AC 2STFR .1190	2	KOO, BONKOAN & KIM, BONG HWA 9 MT CEDAR AVE WALLINGTON, NJ 9 MT CEDAR AVENUE	07057 R1	325000 507200 832200	1622790	1622790 S1 -25000 1597790	415814 415814 831628	362276 403886 766162	399448 399447 798895
49.12 9 012730	.250 AC 1SB2G .2500	2	HERNANDEZ, LUISA C 15 MT CEDAR AVENUE WALLINGTON, NJ 15 MT CEDAR AVENUE	07057 R1	383500 344200 727700	1419015	1419015 00 1419015	360932 360931 721863	330384 366768 697152	354754 354754 709508
49.12 9.02 012750	.126 AC .1260	2	KOMZA, MAREK G & MALGORZATA 11 MT CEDAR AVE WALLINGTON, NJ 11 MT CEDAR AVENUE	07057 R1	332000 472600 804600	1568970	1568970 00 1568970	390095 390095 780190	374275 414505 788780	392243 392242 784485
49.12 11 012750	.221 AC 1SF .2210	2	BIELSKI, RAYMUND & LINDA 117 STRONG ST WALLINGTON, NJ 117 STRONG STREET	07057 00509	374800 248700 623500	1215825	1215825 V1 -25000 1190825	303411 303411 606822	276414 307589 584003	297707 297706 595413
49.12 12 012760	.228 AC 1SB .2280	2	SIEK, FRED J 115 STRONG ST WALLINGTON, NJ 115 STRONG STREET	07057 R1	375000 286500 661500	1289925	1289925 00 1289925	356085 356085 712170	272340 305415 577755	322482 322481 644963
49.12 13 012770	.221 AC 2SF1G .2210	2	PIZZO, NICKY 113 STRONG ST WALLINGTON, NJ 113 STRONG STREET	07057-1429	374900 204500 579400	1129830	1129830 00 1129830	306771 306770 613541	243660 272629 516289	282458 282457 564915
49.12 14 012780	.221 AC 2SF .2210	2	WASZKIEWICZ, WIESLAW & MARIA 111 STRONG ST WALLINGTON NJ 111 STRONG STREET	01977 07057-1429	374900 204100 579000	1129050	1129050 00 1129050	291721 291721 583442	258329 287279 545608	282263 282262 564525
49.12 15 012790	.221 AC 2SF1G .2210	2	RANA, RAMESHCHANDRA & DAXABEN 109 STRONG ST WALLINGTON, NJ 109 STRONG STREET	07057 R2	361400 134400 495800	966810	966810 00 966810	281518 281518 563036	189492 214282 403774	241703 241702 483405
49.12 16 012800	.177 AC .1770	2	XIAO, LI & DENG, HENGHUA 107 STRONG ST WALLINGTON, NJ 107 STRONG STREET	07057	342600 589600 932200	1817790	1817790 00 1817790	468403 468403 936806	417187 463797 880984	454448 454447 908895
49.12 17 012810	.143 AC 1SF .1430	2	GAWRONSKI, MATEUSZ & RYSZARD 17 MORRISSEE AVENUE WALLINGTON, NJ 105 STRONG STREET	07075	325300 754000 1079300	2104635	2104635 00 2104635	523414 523414 1046828	501921 555886 1057807	526159 526159 1052318
49.12 18 012820	.143 AC 1SB .1430	2	CONNELLY, QUINN K 103 STRONG ST WALLINGTON, NJ 103 STRONG STREET	07057 R1	325300 211000 536300	1045785	1045785 00 1045785	241131 241131 482262	268354 295169 563523	261447 261446 522893

10807400

21074430

00

50000

21024430

10917893

10106537

10512218

Block No. Lot No. Qualification Account No.	Land Dimensions Building Description Additional Lots Acreage	Prop. Class	Owner's Name Address City State Property Location	Billing Code Zip Code	Land Improvement Exemption Net Total	2025 Property Tax Special Dist	2025 Total Tax Deduction Net Tax	Amt.Billed 2025 1st Q 2nd Q Total	2nd Half 2025 3rd Q 4th Q Total	Preliminary 2026 Tax 1st Q 2nd Q Total
49.13 1 012830	.057 AC 1SF2G .0570	2	JAROSZ, JAN 1 PARKVIEW PLACE #1 WALLINGTON, NJ 286 HAYWARD PLACE	07057	190000 158300 348300	679185	679185 00 679185	195048 195047 390095	135838 153252 289090	169797 169796 339593
49.13 2 012840	.172 AC 2SF2G .1720	2	VIDA, RONALD 288 HAYWARD PL WALLINGTON, NJ 288 HAYWARD PLACE	07057-1337	270800 292400 563200	1098240	1098240 00 1098240	251929 251929 503858	283111 311271 594382	274560 274560 549120
49.13 3 012850	.086 AC 1SF .0860	2	LEWINSKI, MAREK & IWONA 294 HAYWARD PL WALLINGTON NJ 294 HAYWARD PLACE	01175 07057-1337	213800 327500 541300	1055535	1055535 00 1055535	220045 220045 440090	294190 321255 615445	263884 263884 527768
49.13 4.01 012870	.132 AC 2SF .1320	2	UKLEJA, RONALD B 143 WEBSTER DR WAYNE, NJ 300 HAYWARD PLACE	07470 R2	213800 386900 600700	1171365	1171365 00 1171365	298183 298183 596366	272482 302517 574999	292842 292841 585683
49.13 4.02 012860	.132 AC 2SF .1320	2	BACZA, HEDY D TRSTE 302 HAYWARD PLACE WALLINGTON, NJ 302 HAYWARD PLACE	07057	213800 297600 511400	997230	997230 00 997230	293337 293336 586673	192494 218063 410557	249308 249307 498615
49.13 5 012880	.143 AC 1SS .1430	2	SELIS, WILLIAM A & D. A. 304 HAYWARD PL WALLINGTON NJ 304 HAYWARD PLACE	07057-1337	254100 212400 466500	909675 V1	909675 -25000 884675	263025 263024 526049	167651 190975 358626	221169 221169 442338
49.13 6 012890	.115 AC 1SF1G .1150	2	KOLAKOWSKI, SYLVESTER J. & ANNA M. 306 KNOLL ROAD NEWTON, NJ 308 HAYWARD PLACE	07860 R2	237500 88800 326300	636285	636285 00 636285	165884 165884 331768	144101 160416 304517	159072 159071 318143
49.13 7 012900	.115 AC 1SF1G .1150	2	MAYO-FREIRE, MANUEL ETALS 312 HAYWARD PL WALLINGTON, NJ 312 HAYWARD PLACE	07057 R2	237500 637200 874700	1705665	1705665 00 1705665	399108 399107 798215	431858 475592 907450	426417 426416 852833
49.13 8 012910	.115 AC 2SB2G .1150	2	AWR REALTY LLC 318 HAYWARD PLACE WALLINGTON, NJ 318 HAYWARD PLACE	07057	237500 672500 910000	1774500	1774500 00 1774500	424615 424615 849230	439885 485385 925270	443625 443625 887250
49.13 9 012920	.115 AC 2SF1G .1150	2	CHMURA, STANISLAW L 320 HAYWARD PL WALLINGTON, NJ 320 HAYWARD PLACE	07057	237500 305400 542900	1058655	1058655 00 1058655	261367 261367 522734	254388 281533 535921	264664 264664 529328
49.13 10 012930	.086 AC 1SF1G .0860	2	CORONA, FRANKIE 53 WEST SADDLE RIVER WALDWICK, NJ 324 HAYWARD PLACE	07463	213800 315300 529100	1031745	1031745 00 1031745	200744 200744 401488	301901 328356 630257	257937 257936 515873
49.13 11 012940	.086 AC 1SF .0860	2	ALVAREZ, JUAN & CARMEN 328 HAYWARD PL WALLINGTON, NJ 328 HAYWARD PLACE	07057	213800 117700 331500	646425	646425 00 646425	177363 177362 354725	137563 154137 291700	161607 161606 323213
49.13 12 012950	.086 AC 1SF .0860	2	DELAROSA, EDWAR & LAURA K ALMEIDA- 315 MAPLE AVE WALLINGTON, NJ 315 MAPLE AVENUE	07057	192900 153100 346000	674700	674700 00 674700	168265 168264 336529	160436 177735 338171	168675 168675 337350
49.13 12.01 .0290	.029 AC .0290	1	DELAROSA, EDWAR & LAURA K ALMEIDA- 315 MAPLE AVE WALLINGTON, NJ MAPLE AVENUE	07057	23800 0 23800	46410	46410 00 46410	15135 15134 30269	7476 8665 16141	11603 11602 23205

6915700

13485615

00

25000

13460615

6668089

6792526

6730312

Block No. Lot No. Qualification Account No.	Land Dimensions Building Description Additional Lots Acreage	Prop. Class	Owner's Name Address City State Property Location	Billing Code Zip Code	Land Improvement Exemption Net Total	2025 Property Tax Special Dist	2025 Total Tax Deduction Net Tax	Amt.Billed 2025 1st Q 2nd Q Total	2nd Half 2025 3rd Q 4th Q Total	Preliminary 2026 Tax 1st Q 2nd Q Total
49.13 13 012960	.086 AC 1SF1G .0860	2	VASQUEZ, CLAUDIA & TURCI, ORLANDO 311 MAPLE AVENUE WALLINGTON, NJ 311 MAPLE AVENUE	07057	203100 133800 336900	656955	656955 00	162398 162398 324796	157657 174502 332159	164239 164239 328478
49.13 14.01 012970	.086 AC 2SF .0860	2	BLADEK, EDWARD 309 MAPLE AVE WALLINGTON, NJ 307 MAPLE AVENUE	07057	203100 400500 603600	1177020	1177020 00	281603 281603 563206	291817 321997 613814	294255 294255 588510
49.13 14.02 012972	.086 AC 2SF .0860	2	BLADEK, JANINA & BLADEK, EDWARD 309 MAPLE AVE WALLINGTON, NJ 309 MAPLE AVENUE	07057-1331	203100 237800 440900	859755	859755 00	230418 230418 460836	188437 210482 398919	214939 214939 429878
49.13 15 012980	.086 AC 1SF1G .0860	2	TRIVEDI, NITINCHANDRA & DIPTI 303 MAPLE AVE WALLINGTON, NJ 303 MAPLE AVENUE	07057	192900 268600 461500	899925	899925 00	208482 208481 416963	229944 253018 482962	224982 224981 449963
49.13 16 012990	.086 AC 1SB1G .0860	2	AHMAD, IFTIKHAR & AZEEM, LUBNA 299 MAPLE AVENUE WALLINGTON, NJ 299 MAPLE AVENUE	07057	192900 268400 461300	899535	899535 00	205336 205335 410671	232900 255964 488864	224884 224884 449768
49.13 17 013000	.115 AC 1SF1G .1150	2	WNETRZEK, ARKADIUSZ & KIELB, MAGDALENA 295 MAPLE AVE WALLINGTON, NJ 295 MAPLE AVENUE	07057	225600 362600 588200	1146990	1146990 00	240111 240110 480221	318680 348089 666769	286748 286747 573495
49.13 18 013010	.172 AC 2SB3G .1720	2	WYZGA, ELZBIETA 291 MAPLE AVE WALLINGTON NJ 291 MAPLE AVENUE	07057-1331 R2	285000 352600 637600	1243320	1243320 00	321565 321564 643129	284156 316035 600191	310830 310830 621660
49.13 19 013020	.086 AC 2SF .0860	2	GOLUSZKA, JACEK 285 MAPLE AVE WALLINGTON, NJ 285 MAPLE AVENUE	07057	203100 458000 661100	1289145	1289145 00	291211 291211 582422	336834 369889 706723	322287 322286 644573
49.13 20 013038	.086 AC 2SF2G .0860	2	SANTANA, RUDYS & MARIA CONCEPCION 283 MAPLE AVE WALLINGTON NJ 283 MAPLE AVENUE	01175 07057-1331	203100 430500 633600	1235520	1235520 00	293422 293421 586843	308499 340178 648677	308880 308880 617760
49.13 21 013040	.115 AC 2SF .1150	2	LAPCZYNSKI, MARIUSZ J & JADWIGA 281 MAPLE AVE WALLINGTON, NJ 281 MAPLE AVENUE	07057	225600 354600 580200	1131390	1131390 00	270975 270975 541950	280215 309225 589440	282848 282847 565695
49.13 22 013050	.057 AC 1SF .0570	2	GJEKAJ, ELONA 277 MAPLE AVE WALLINGTON, NJ 277 MAPLE AVENUE	07057	180500 220500 401000	781950	781950 00	200829 200829 401658	180121 200171 380292	195488 195487 390975
49.13 23 13060	.057 AC 2SB2G .0570	2	RAYGADA, LUIS & MARYBETH 275 MAPLE AVENUE WALLINGTON, NJ 275 MAPLE AVENUE	07057	180500 197700 378200	737490	737490 00	184760 184759 369519	174531 193440 367971	184373 184372 368745
49.14 1 013070	.077 AC 2SF1G .0770	2	KOBYLARZ, KRZYSZTOF 276 WALLINGTON AVE WALLINGTON, NJ 276 WALLINGTON AVENUE	07057	205800 404700 610500	1190475	1190475 00	224721 224721 449442	355254 385779 741033	297619 297619 595238
49.14 2 013080	.077 AC 1SS .0770	2	GRZYWACZ, ADAM & MARIA 278 WALLINGTON AVE WALLINGTON, NJ 278 WALLINGTON AVENUE	07057	205800 184100 389900	760305	760305 00	238666 238665 477331	131740 151234 282974	190077 190076 380153

7184500

14009775

00

00

14009775

6708987

7300788

7004891

Block No. Lot No. Qualification Account No.	Land Dimensions Building Description Additional Lots Acreage	Prop. Class	Owner's Name Address City State Property Location	Billing Code Zip Code	Land Improvement Exemption Net Total	2025 Property Tax Special Dist	2025 Total Tax Deduction Net Tax	Amt.Billed 2025 1st Q 2nd Q Total	2nd Half 2025 3rd Q 4th Q Total	Preliminary 2026 Tax 1st Q 2nd Q Total
49.14 3 013090	.076 AC 1SF .0760	2	POLAN, ZDZISLAW & MARIA 282 WALLINGTON AVE WALLINGTON, NJ 282 WALLINGTON AVENUE	07057	205800 159800 365600	712920	712920 00 712920	180593 180593 361186	166727 185007 351734	178230 178230 356460
49.14 4 013100	.115 AC 1SF .1150	2	SOLTYS, JOZEF & STRONCZEK, MARIA 284 WALLINGTON AVE WALLINGTON, NJ 284 WALLINGTON AVENUE	07057	237500 393700 631200	1230840	1230840 00 1230840	319864 319864 639728	279776 311336 591112	307710 307710 615420
49.14 5 013110	.115 AC 1SF .1150	2	CZARNY, MICHAEL & K CZARNY KOIS 404 MAIN AVE WALLINGTON, NJ 288 WALLINGTON AVENUE	07057	237500 179100 416600	812370	812370 00 812370	218430 218429 436859	177341 198170 375511	203093 203092 406185
49.14 6 013120	.115 AC 2SF3G .1150	2	KUNA, WLADYSLAW 2 LILAC LANE WALLINGTON, NJ 292 WALLINGTON AVENUE	07057 R2	237500 384000 621500	1211925	1211925 00 1211925	278627 278627 557254	311798 342873 654671	302982 302981 605963
49.14 7 013130	.172 AC 2SB1G .1720	2	PUSZ, JAN & ZOFIA 298 WALLINGTON AVE WALLINGTON NJ 298 WALLINGTON AVENUE	07057-1341	270800 458700 729500	1422525	1422525 00 1422525	320970 320969 641939	372056 408530 780586	355632 355631 711263
49.14 8 013140	.115 AC 2SF3G .1150	2	MORALES PONCE, HECTOR J 302 WALLINGTON AVE WALLINGTON, NJ 302 WALLINGTON AVENUE	07057	237500 309400 546900	1066455	1066455 00 1066455	228633 228632 457265	290923 318267 609190	266614 266614 533228
49.14 9 013150	.115 AC 1SF .1150	2	WYGONIK, STANLEY & THERESA 150 MT PLEASANT AVE WALLINGTON NJ 308 WALLINGTON AVENUE	07057	237500 652100 889600	1734720	1734720 00 1734720	398343 398342 796685	446778 491257 938035	433680 433680 867360
49.14 10.01 013160	.087 AC 2SF2G .0870	2	KASPRZAK, BOGUSLAW & AGNIESZKA 310 WALLINGTON AVE WALLINGTON, NJ 310 WALLINGTON AVENUE	07057 R2	204000 352200 556200	1084590	1084590 00 1084590	255841 255840 511681	272550 300359 572909	271148 271147 542295
49.14 10.02 013170	.142 AC 2SB .1420	4C	SWIATKOWSKI, MAREK & CHRISTINA 19 TUDOR ROSS TERRACE MAHWAH, NJ 314 WALLINGTON AVENUE	07430	266800 712400 979200	1909440	1909440 00 1909440	449783 449782 899565	480458 529417 1009875	477360 477360 954720
49.14 11 013180	.115 AC 2SF2G .1150	2	RZEPECKI, STANISLAW & STANISLAWA 51 JOHNSON AVE WALLINGTON, NJ 321 HAYWARD PLACE	07057	225600 305100 530700	1034865	1034865 00 1034865	261792 261792 523584	242373 268908 511281	258717 258716 517433
49.14 12 013190	.115 AC 2SF .1150	2	CHWIEJ, EDWARD M & KATHY 317 HAYWARD PL WALLINGTON NJ 317 HAYWARD PLACE	01977 07057-1336 R2	237500 267600 505100	984945 v1	984945 -25000 959945	247210 247209 494419	220136 245390 465526	239987 239986 479973
49.14 13 013200	.115 AC 2SF .1150	2	OBARA, JAN & TERESA 12 ROEHRS DR WALLINGTON NJ 313 HAYWARD PLACE	07057-2122	237500 419400 656900	1280955	1280955 00 1280955	275056 275056 550112	348999 381844 730843	320239 320239 640478
49.14 14 013210	.172 AC 2SF2G .1720	2	RUSIN, MIECZYSLAW & MARIA 309 HAYWARD PL WALLINGTON, NJ 309 HAYWARD PLACE	07057	270800 421200 692000	1349400	1349400 00 1349400	329387 329387 658774	328013 362613 690626	337350 337350 674700
49.14 15 013220	.086 AC 1SF .0860	2	SZEWC, ROMAN & BARBARA 305 HAYWARD PL WALLINGTON NJ 305 HAYWARD PLACE	01175 07057-1336	213800 487000 700800	1366560	1366560 00 1366560	333043 333043 666086	332717 367757 700474	341640 341640 683280

8821800

17202510

00

25000

17177510

8195137

8982373

8588758

Block No. Lot No. Qualification Account No.	Land Dimensions Building Description Additional Lots Acreage	Prop. Class	Owner's Name Address City State Property Location	Billing Code Zip Code	Land Improvement Exemption Net Total	2025 Property Tax Special Dist	2025 Total Tax Deduction Net Tax	Amt.Billed 2025 1st Q 2nd Q Total	2nd Half 2025 3rd Q 4th Q Total	Preliminary 2026 Tax 1st Q 2nd Q Total
49.14 16 013230	.086 AC 1SS .0860	2	BROCLAWIK, WOJCIECH & STANISLAWA 301 HAYWARD PLACE WALLINGTON NJ 301 HAYWARD PLACE	07057	213800 302700 516500	1007175	1007175 00 1007175	201510 201509 403019	289166 314990 604156	251794 251794 503588
49.14 17 013240	.115 AC 1SS .1150	2	GRODZICKI, STANISLAW B & BEATA 297 HAYWARD PL WALLINGTON, NJ 297 HAYWARD PLACE	07057	237500 152800 390300	761085	761085 00 761085	193007 193007 386014	177778 197293 375071	190272 190271 380543
49.14 18 013250	.115 AC 1SF1G .1150	2	BORECKI, KATARZYNA 293 HAYWARD PL WALLINGTON, NJ 293 HAYWARD PLACE	07057	237500 456900 694400	1354080	1354080 00 1354080	352089 352088 704177	307592 342311 649903	338520 338520 677040
49.14 19 013260	.172 AC 2SF .1720	2	GOSTYNSKI, SEBASTIAN D & ANNA MARIA 287 HAYWARD PL WALLINGTON, NJ 287 HAYWARD PLACE	07057	270800 430100 700900	1366755	1366755 00 1366755	342141 342140 684281	323715 358759 682474	341689 341689 683378
49.14 20 013270	.115 AC 2SF1G .1150	2	FELTEN, MICHAEL & KATHLEEN 283 HAYWARD PL WALLINGTON, NJ 283 HAYWARD PLACE	07057-1336	237500 150800 388300	757185	757185 00 757185	207206 207206 414412	161679 181094 342773	189297 189296 378593
49.15 1 013280	.077 AC 2SF2G .0770	2	ORKISZ, TERESA 60 KOSTER ST WALLINGTON, NJ 60 KOSTER STREET	07057	205800 280400 486200	948090	948090 00 948090	219280 219279 438559	242611 266920 509531	237023 237022 474045
49.15 2 013290	.076 AC 1SF .0760	2	SUDOL, KRZYSZTOF & MARTA 267 WALLINGTON AVE WALLINGTON, NJ 62 KOSTER STREET	07057	205700 210500 416200	811590	811590 00 811590	209247 209246 418493	186144 206953 393097	202898 202897 405795
49.15 3 013300	.077 AC 1SF3G .0770	2	BRYNCZKA, THOMAS & AGNIESZKA 66 KOSTER ST WALLINGTON, NJ 66 KOSTER STREET	07057-1320	206000 204200 410200	799890	799890 00 799890	180423 180423 360846	209267 229777 439044	199973 199972 399945
49.15 4 013310	.115 AC 2SFG2 .1150	2	BACIAK, MICHAL & KIELB, AGNIESZKA 68 KOSTER ST WALLINGTON, NJ 68 KOSTER STREET	07057	237500 602200 839700	1637415	1637415 00 1637415	377171 377171 754342	420544 462529 883073	409354 409354 818708
49.15 5 013320	.115 AC 2SF2G .1150	2	AGUILAR, KEN C & SMILOWSKI, ZUZANNA 72 KOSTER ST WALLINGTON, NJ 72 KOSTER STREET	07057	237500 244100 481600	939120	939120 00 939120	221661 221660 443321	235860 259939 495799	234780 234780 469560
49.15 6 013330	.115 AC 2SF .1150	2	MALIBORSKI, ADAM & ANNE M 76 KOSTER ST WALLINGTON NJ 76 KOSTER STREET	07057	237500 433600 671100	1308645	1308645 00 1308645	309661 309661 619322	327884 361439 689323	327162 327161 654323
49.15 7 013340	.115 AC 2SB .1150	2	CHARUBIN, LUKASZ & MILENA 80 KOSTER ST WALLINGTON, NJ 80 KOSTER STREET	07057	237500 367800 605300	1180335	1180335 00 1180335	291636 291636 583272	283399 313664 597063	295084 295084 590168
49.15 8 013350	.115 AC 2SF .1150	2	JANCIO, FRANCES & ROBERT 84 KOSTER ST WALLINGTON, NJ 84 KOSTER STREET	07057-1320	237500 235100 472600	921570	921570 00 921570	238325 238325 476650	210645 234275 444920	230393 230392 460785
49.15 9 013360	.115 AC 1SF .1150	2	CHOJNOWSKI, ADAM & JOANNA 88 KOSTER ST WALLINGTON, NJ 88 KOSTER STREET	07057	237500 214800 452300	881985	881985 00 881985	247933 247933 495866	181752 204367 386119	220497 220496 440993

7525600

14674920

00

00

14674920

7182574

7492346

7337464

Block No. Lot No. Qualification Account No.	Land Dimensions Building Description Additional Lots Acreage	Prop. Class	Owner's Name Address City State Property Location	Billing Code Zip Code	Land Improvement Exemption Net Total	2025 Property Tax Special Dist	2025 Total Tax Deduction Net Tax	Amt.Billed 2025 1st Q 2nd Q Total	2nd Half 2025 3rd Q 4th Q Total	Preliminary 2026 Tax 1st Q 2nd Q Total
49.15 10 013370	.115 AC 1SF .1150	2	KEYSTONE, NANCY & KENNETH 4 CARLSBAD DR TOMS RIVER, NJ 92 KOSTER STREET	08757 R2	237500 166200 403700	787215	787215 00	216049 216048	167467 187651	196804 196804
49.15 11 13380	.086 AC 1SF .0860	2	SERAFIN, SYLWESTER 96 KOSTER ST WALLINGTON, NJ 96 KOSTER STREET	07057	213800 297200 511000	996450	996450 00	217835 217834	267616 293165	249113 249112
49.15 12.01 013390	.086 AC 1SS .0860	2	NORRIS, FLOYD G & MAMIE L 100 KOSTER ST WALLINGTON NJ 100 KOSTER STREET	00660 07057-1320	213800 240800 454600	886470	886470 00	229908 229907	201963 224692	221618 221617
49.15 12.02	.172 AC .1720	2	JAROSZ, JAN & MARIA 1 PARKVIEW WALLINGTON, NJ 1 PARKVIEW	07057	257200 569600 826800	1612260	1612260 00	390520 390520	394940 436280	403065 403065
49.15 13 013400	.115 AC 2SF .1150	2	OLEYKO, THOMAS 297 WALLINGTON AVE WALLINGTON, NJ 297 WALLINGTON AVENUE	07057-1340	237500 201000 438500	855075	855075 00	249294 249293	167282 189206	213769 213769
49.15 14 013410	.115 AC 1SB1G .1150	2	ILNICKI, IRENA 293 WALLINGTON AVENUE WALLINGTON, NJ 293 WALLINGTON AVENUE	07057	237500 296200 533700	1040715	1040715 00	251589 251589	255426 282111	260179 260179
49.15 15 013420	.115 AC 1SF1G .1150	2	DZIOB, PIOTR & MAK, ANNA 289 WALLINGTON AVE WALLINGTON, NJ 289 WALLINGTON AVENUE	07057	237500 490600 728100	1419795	1419795 00	321395 321394	370301 406705	354949 354949
49.15 16 013430	.115 AC 1SF1G .1150	2	KOSHKO, DIANE 285 WALLINGTON AVE WALLINGTON, NJ 285 WALLINGTON AVENUE	07057-1340	237500 108000 345500	673725	673725 00	200999 200999	127226 144501	168432 168431
49.15 17 013440	.115 AC 1SF .1150	2	DABAL, TOMASZ & SYLWIA 281 WALLINGTON AVE WALLINGTON, NJ 281 WALLINGTON AVENUE	07057	237500 186400 423900	826605	826605 00	234924 234924	167781 188976	206652 206651
49.15 18 013450	.115 AC 1SF .1150	2	WYZYKOWSKI, SUSAN 277 WALLINGTON AVE WALLINGTON NJ 277 WALLINGTON AVENUE	02640 07057-1340	237500 409000 646500	1260675	1260675 00	315528 315528	298647 330972	315169 315169
49.15 19 013460	.115 AC 1SF .1150	2	GOLA, CHRISTOPHER & CHRISTINE 273 WALLINGTON AVE WALLINGTON, NJ 273 WALLINGTON AVENUE	07057	237500 152000 389500	759525	759525 00	189691 189691	180334 199809	189882 189881
49.15 20 013470	.086 AC 1SS .0860	2	SERYLO, KRZYSZTOF 271 WALLINGTON AVENUE WALLINGTON, NJ 271 WALLINGTON AVENUE	01175 07057	213800 233300 447100	871845	871845 00	194197 194197	230548 252903	217962 217961
49.15 21 013480	.143 AC 2SF1G .1430	2	SUDO, KRZYSZTOF & MARTA 267 WALLINGTON AVE WALLINGTON, NJ 267 WALLINGTON AVENUE	07057	254100 175700 429800	838110	838110 00	189861 189861	218449 239939	209528 209527
49.16 1 013490	.143 AC 2SF2G .1430	2	GIL, KEIRYS, TST C/O MIDLAND TRST CO 120 WHITE PLAINS ROAD TARRYTOWN, NY 10 FIRST STREET	10591	279400 505600 785000	1530750	1530750 00	442556 442555	303195 342444	382688 382687

7363700

14359215

00

00

14359215

7288686

7070529

7179612

Block No. Lot No. Qualification Account No.	Land Dimensions Building Description Additional Lots Acreage	Prop. Class	Owner's Name Address City State Property Location	Billing Code Zip Code	Land Improvement Exemption Net Total	2025 Property Tax Special Dist	2025 Total Tax Deduction Net Tax	Amt.Billed 2025 1st Q 2nd Q Total	2nd Half 2025 3rd Q 4th Q Total	Preliminary 2026 Tax 1st Q 2nd Q Total
49.16 2 013500	.045 AC 0.0450	1	WOJCIK, STANISLAW & MARIA 69 KOSTER ST WALLINGTON, NJ 12 FIRST STREET	07057	36100 0 36100	70395	70395 00 70395	16580 16580 33160	17715 19520 37235	17599 17599 35198
49.16 3 013510	.085 AC 2SF1G 0.0850	2	BROLEWICZ, KENNETH TRSTES/ETAL 14 FIRST ST WALLINGTON, NJ 14 FIRST STREET	07057	213500 280800 494300	963885	963885 00 963885	221235 221235 442470	248350 273065 521415	240972 240971 481943
49.16 4 013520	.099 AC 1SF 0.0990	2	NOWAK, TOMASZ & MONIKA D. 18 FIRST ST WALLINGTON, NJ 18 FIRST STREET	02640 07057	222800 411900 634700	1237665	1237665 00 1237665	300394 300393 600787	302572 334306 636878	309417 309416 618833
49.16 5 013530	.111 AC 1SS 0.1110	15F	HILLSIDE SOC & ATH CLUB 22 1ST ST WALLINGTON NJ 22 FIRST STREET	07057-1423	*EXEMPT*	00	00 00 00	00 00 00	00 00 00	00 00 00
49.16 6 013535	.115 AC 2SB1G 0.1150	2	BALLOVERAS, OSCAR 28 FIRST ST WALLINGTON, NJ 28 FIRST STREET	07057	237500 725300 962800	1877460	1877460 00 1877460	470359 470358 940717	444302 492441 936743	469365 469365 938730
49.16 7 013540	.115 AC 1SF 0.1150	2	PUZIO, KRZYSZTOF & ANETA 32 FIRST ST WALLINGTON, NJ 32 FIRST STREET	07057	237500 241300 478800	933660	933660 00 933660	201510 201509 403019	253351 277290 530641	233415 233415 466830
49.16 8 013550	.115 AC 1SF1G 0.1150	2	SUDOL, MIKE & ALICJA 34 FIRST ST WALLINGTON NJ 34 FIRST STREET	07057-1017	237500 672200 909700	1773915	1773915 00 1773915	429802 429801 859603	434414 479898 914312	443479 443479 886958
49.16 9 013560	.057 AC 1SF 0.0570	2	ROCK, ANTHONY III 38 FIRST ST WALLINGTON, NJ 38 FIRST STREET	07057	190000 23000 213000	415350	415350 00 415350	123032 123031 246063	79319 89968 169287	103838 103837 207675
49.16 10 013570	.115 AC 2SB 0.1150	2	KASICA, MARYANN 42 FIRST ST WALLINGTON, NJ 42 FIRST STREET	07057	237500 281200 518700	1011465	1011465 00 1011465	283559 283558 567117	209207 235141 444348	252867 252866 505733
49.16 11 013580	.115 AC 1SF 0.1150	2	LABRIOLA, MICHAEL J. J. & FANGIO, K 97 KOSTER ST WALLINGTON NJ 97 KOSTER STREET	07057-1319	237500 225200 462700	902265	902265 00 902265	254650 254650 509300	184915 208050 392965	225567 225566 451133
49.16 12 013580	.115 AC 0.1150	2	WIERCISZEWSKI, JOHN P 93 KOSTER ST WALLINGTON, NJ 93 KOSTER STREET	07057	237500 578300 815800	1590810	1590810 00 1590810	362377 362376 724753	412634 453423 866057	397703 397702 795405
49.16 14 013600	.143 AC 1SFR2G 0.1430	2	KURYLO, ANATOL & GENOWEFA 91 KOSTER ST WALLINGTON, NJ 91 KOSTER STREET	07057-1319	254100 228200 482300	940485	940485 00 940485	230078 230078 460156	228107 252222 480329	235122 235121 470243
49.16 15 013610	.086 AC 2SF 0.0860	2	CHARUBIN, LUKASZ & MILENA 85 KOSTER ST WALLINGTON, NJ 85 KOSTER STREET	07057	213800 251500 465300	907335	907335 00 907335	241726 241726 483452	200309 223574 423883	226834 226834 453668
49.16 16 013620	.115 AC 2SB 0.1150	2	BALUT, RENE M 81 KOSTER ST WALLINGTON, NJ 81 KOSTER STREET	07057-1319	237500 204700 442200	862290	862290 00 862290	245212 245212 490424	174878 196988 371866	215573 215572 431145

6916400

13486980

00

00

13486980

6761021

6725959

6743494

Block No. Lot No. Qualification Account No.	Land Dimensions Building Description Additional Lots Acreage	Prop. Class	Owner's Name Address City State Property Location	Billing Code Zip Code	Land Improvement Exemption Net Total	2025 Property Tax Special Dist	2025 Total Tax Deduction Net Tax	Amt.Billed 2025 1st Q 2nd Q Total	2nd Half 2025 3rd Q 4th Q Total	Preliminary 2026 Tax 1st Q 2nd Q Total
49.16 17 013630	.172 AC 1SS .1720	2	RUMAN, JOANNA 75 KOSTER STREET WALLINGTON, NJ 75 KOSTER STREET	00597 07057	270800 767300 1038100	2024295	2024295 00 2024295	475715 475715 951430	510480 562385 1072865	506074 506074 1012148
49.16 18 013640	.127 AC 2SF1G .1270	2	KASICA, STANISLAW & KATARZYNA 64 FRADKIN STREET WALLINGTON, NJ 71 KOSTER STREET	07057 R2	244800 348800 593600	1157520	1157520 00 1157520	232884 232883 465767	331037 360716 691753	289380 289380 578760
49.16 19 013660	.063 AC 2SF .0630	2	WOJCIK, STANISLAW & MARIA 69 KOSTER ST WALLINGTON, NJ 69 KOSTER STREET	07057	194800 448500 643300	1254435	1254435 00 1254435	247763 247763 495526	363372 395537 758909	313609 313609 627218
49.16 20 013660	.064 AC 2SF .0640	2	GRABIAS, JAROSLAW 67 KOSTER ST WALLINGTON, NJ 67 KOSTER STREET	07057-1319	195700 245900 441600	861120	861120 00 861120	172091 172090 344181	247430 269509 516939	215280 215280 430560
49.16 21 013670	.068 AC 2SF .0680	2	BRYNCZKA, THOMAS J & MICHAEL J 66 KOSTER STREET WALLINGTON, NJ 65 KOSTER STREET	07057	198600 232000 430600	839670	839670 00 839670	224551 224551 449102	184519 206049 390568	209918 209917 419835
49.16 22 013680	.068 AC 2SF .0680	2	PRELICH, EUGENIUSZ & HALINA 76 PLOCK ROAD CLIFTON, NJ 61 KOSTER STREET	07013	198600 219800 418400	815880	815880 00 815880	190031 190031 380062	207449 228369 435818	203970 203970 407940
49.16 23 013690	.069 AC 2SF .0690	2	59 KOSTER STREET CO. 7 AZALEA DRIVE WALLINGTON, NJ 59 KOSTER STREET	07057	199500 285600 485100	945945	945945 00 945945	228973 228972 457945	231873 256127 488000	236487 236486 472973
49.17 1 013700	.089 AC 2SF .0890	2	ZAK, WLODZIMIERZ & MIROSLAWA 252 HATHAWAY STREET-APT 1 WALLINGTON, NJ 252 HATHAWAY STREET	07057	214000 480600 694600	1354470	1354470 00 1354470	345117 345116 690233	314754 349483 664237	338618 338617 677235
49.17 1.01 013710	.117 AC 1SS .1170	2	KUC, WIESLAW & ANNA 256 HATHAWAY ST WALLINGTON, NJ 256 HATHAWAY ST	07057 R2 3	250100 728000 978100	1907295	1907295 00 1907295	427251 427251 854502	501944 550849 1052793	476824 476824 953648
49.17 2 013710	.141 AC 1SS .1410	2	WOLINSKI, STANISLAW & MALGORZATA 260 HATHAWAY ST WALLINGTON NJ 260 HATHAWAY STREET	00154 07057-1425 R2	252700 456300 709000	1382550	1382550 00 1382550	323350 323350 646700	350200 385650 735850	345638 345637 691275
49.17 3 013720	.147 AC 1SF .1470	2	DRAPALA, L., J., E., F. & KUDLACIK, C. 264 HATHAWAY ST WALLINGTON NJ 264 HATHAWAY STREET	07057-1425	255800 215900 471700	919815 V2	919815 -50000 869815	159166 159165 318331	263950 287534 551484	217454 217454 434908
49.17 4 013730	.113 AC 2SF1G .1130	2	SIENKIEWICZ, ZOFIA 266 HATHAWAY ST WALLINGTON NJ 266 HATHAWAY STREET	00660 07057-1425	236300 446200 682500	1330875	1330875 00 1330875	318249 318248 636497	330127 364251 694378	332719 332719 665438
49.17 5 013740	.156 AC 2SF2G .1560	2	WILSON, BRIAN A & MAUCIONE, KELLY 270 HATHAWAY ST WALLINGTON, NJ 270 HATHAWAY STREET	07057	261200 374200 635400	1239030	1239030 00 1239030	289000 289000 578000	314630 346400 661030	309758 309757 619515
49.17 6 013750	.121 AC 2SF .1210	2	SUDOL, ZBIGNIEW & DANUTA 274 HATHAWAY ST WALLINGTON, NJ 274 HATHAWAY STREET	07057	240800 380000 620800	1210560	1210560 00 1210560	270890 270890 541780	318870 349910 668780	302640 302640 605280

8842800

17243460

00

50000

17193460

7810056

9383404

8596733

Block No. Lot No. Qualification Account No.	Land Dimensions Building Description Additional Lots Acreage	Prop. Class	Owner's Name Address City State Property Location	Billing Code Zip Code	Land Improvement Exemption Net Total	2025 Property Tax Special Dist	2025 Total Tax Deduction Net Tax	Amt.Billed 2025 1st Q 2nd Q Total	2nd Half 2025 3rd Q 4th Q Total	Preliminary 2026 Tax 1st Q 2nd Q Total
49.17 7 013760	.171 AC 1SFG2 .1710	2	KUBACKI, GRZEGORZ 276 HATHAWAY ST WALLINGTON, NJ 276 HATHAWAY STREET	07057	269800 223100 492900	961155	961155 00	267744 267744 535488	200511 225156 425667	240289 240289 480578
49.17 8 013770	.086 AC 2SFG2 .0860	2	280 HATHAWAY LLC 336 RIVER DRIVE GARFIELD, NJ 280 HATHAWAY STREET	07026	213800 524000 737800	1438710	1438710 00	343416 343416 686832	357494 394384 751878	359678 359677 719355
49.17 9 013780	.092 AC 2SFG2 .0920	2	CHRYC, KRZYSZTOF & DIANA 282 HATHAWAY ST WALLINGTON, NJ 282 HATHAWAY STREET	07057	218500 198000 416500	812175	812175 00	234584 234584 469168	161091 181916 343007	203044 203044 406088
49.17 10 013790	.103 AC 1SF .1030	2	DANNY, KENNETH F. 286 HATHAWAY ST WALLINGTON NJ 286 HATHAWAY STREET	07057-1425	241200 98200 339400	661830	661830 00	184250 184249 368499	138181 155150 293331	165458 165457 330915
49.17 11 013800	.173 AC 1SF .1730	2	KAMINSKI, MICHAEL R & ANASTATSIA 288 HATHAWAY STREET WALLINGTON, NJ 288 HATHAWAY STREET	07057	271000 254400 525400	1024530	1024530 00	238836 238835 477671	260295 286564 546859	256133 256132 512265
49.17 12 013810	.173 AC 2SB2G .1730	2	MENDYK, PAUL M 1421 SILVERTON RD TOMS RIVER, NJ 294 HATHAWAY STREET	08755	271000 376900 647900	1263405	1263405 00	287385 287384 574769	328121 360515 688636	315852 315851 631703
49.17 13 013820	.052 AC 1SF .0520	2	POPKIEWICZ, KRZYSTYNA 43 FIRST ST WALLINGTON, NJ 43 FIRST STREET	07057	185900 57200 243100	474045 v1	474045 -25000	123499 123498 246997	94947 107101 202048	112262 112261 224523
49.17 14 013830	.099 AC 1SF .0990	2	TANION, JOHN & CHRISTABEL 5003 ECHO FALLS DRIVE KINGWOOD, TX 35 FIRST STREET	77345 R2	224600 71800 296400	577980	577980 00	147264 147263 294527	134317 149136 283453	144495 144495 288990
49.18 1 013840	.385 AC 2SFG2 .3850	2	JOSEPH, ABY & VINITHA 11 ORCHID DR WALLINGTON, NJ 11 ORCHID DRIVE	07057	343000 986800 1329800	2593110	2593110 00	682581 682581 1365162	580729 647219 1227948	648278 648277 1296555
49.18 2 013850	.115 AC 1SB1G .1150	2	D'ELIA, ROBERT J & DENISE 7 ORCHID DR WALLINGTON, NJ 7 ORCHID DRIVE	07057	308800 232900 541700	1056315	1056315 00	245638 245637 491275	268978 296062 565040	264079 264079 528158
49.18 3 013860	.172 AC 1SB1G .1720	2	WILK, KATARZYNA E PIETKA- 3 ORCHID DR WALLINGTON, NJ 3 ORCHID DRIVE	01175 07057	342000 405300 747300	1457235	1457235 00	377171 377171 754342	332764 370129 702893	364309 364309 728618
49.18 4.01 013870	.284 AC .2840	2	ADZIMA, STEPHEN & ROXANNE 1 ORCHID DR WALLINGTON, NJ 1 ORCHID DRIVE	07057-1910	374500 638700 1013200	1975740	1975740 00	522309 522308 1044617	440232 490891 931123	493935 493935 987870
49.18 4.02 .1320	.132 AC .1320	1	ADZIMA, STEPHEN & ROXANNE 1 ORCHID DR WALLINGTON NJ 19 MT PLEASANT AVENUE	07057-1910	94500 0 94500	184275	184275 00	41578 41577 83155	48198 52922 101120	46069 46069 92138
49.18 5 013880	1.460 AC PARKING LOT 1.4600	4A	ISTAR BOWLING CENTERS I LP 7313 BELL CREEK RD MECHANICSVILLE, VA 299 PATERSON AVENUE	23111	1045000 97600 1142600	2228070	2228070 00	484048 484047 968095	601423 658552 1259975	557018 557017 1114035

8568500

16708575

00

25000

16683575

8360597

8322978

8341791

Block No. Lot No. Qualification Account No.	Land Dimensions Building Description Additional Lots Acreage	Prop. Class	Owner's Name Address City State Property Location	Billing Code Zip Code	Land Improvement Exemption Net Total	2025 Property Tax Special Dist	2025 Total Tax Deduction Net Tax	Amt.Billed 2025 1st Q 2nd Q Total	2nd Half 2025 3rd Q 4th Q Total	Preliminary 2026 Tax 1st Q 2nd Q Total
49.18 6 013890	.100 AC 1SCB2G .1000	4A	BURUA, SHO VAN & NAMEWATTIE 56 ROEHRS DR WALLINGTON, NJ 341 PATERSON AVENUE	07057	217500 231100 448600	874770	874770 00 874770	240451 240451 480902	185719 208149 393868	218693 218692 437385
49.18 7 013900	.230 AC 1SCB .2300	4A	SENDUIK, JOHN & WILMA 531 PLEASANT SPRING COURT AIKEN, SC 309-311 PATERSON AVENUE	29805	500000 187600 687600	1340820	1340820 00 1340820	417218 417218 834436	236002 270382 506384	335205 335205 670410
49.18 8 013910	1.640 AC 1SCB 1.6400	4A	ISTAR BOWLING CENTERS I LP 7313 BELL CREEK RD MECHANICSVILLE, VA 299 PATERSON AVENUE	23111	2286000 1489500 3775500	7362225	7362225 00 7362225	1277246 1277245 2554491	2309480 2498254 4807734	1840557 1840556 3681113
49.18 9 013920	.245 AC .2450	4A	ISTAR BOWLING CENTERS I LP 7313 BELL CREEK RD MECHANICSVILLE, VA 299 PATERSON AVENUE	23111	266400 29600 296000	577200	577200 00 577200	109258 109257 218515	171943 186742 358685	144300 144300 288600
49.18 10 013930	1.909 AC 56 APT/RETAIL 1.9090	4A	JERSEY DEVELOPMENT STREET LLC 259 PATERSON AVE #312 WALLINGTON, NJ 259 PATERSON AVENUE	07057	2580000 8865400 11445400	22318530	22318530 00 22318530	6786866 6786865 13573731	4086265 4658534 8744799	5579633 5579632 11159265
50 1 013950	.143 AC 1SF1G .1430	2	KASPEREK, EDWARD & SYLWIA 128 PULASKI AVENUE WALLINGTON, NJ 128 PULASKI AVENUE	07057	241400 294600 536000	1045200	1045200 00 1045200	267829 267829 535658	241371 268171 509542	261300 261300 522600
50 2 013960	.143 AC 1SF .1430	2	GUSCIORA, WLADYSLAW A & BOZENA 64 TUTTLE ST WALLINGTON, NJ 64 TUTTLE STREET	07057	254100 401500 655600	1278420	1278420 00 1278420	314933 314932 629865	307888 340667 648555	319605 319605 639210
50 3 013970	.143 AC 1SF2G .1430	2	CHROMULAK, MAREK & PATRICIA 66 TUTTLE ST WALLINGTON, NJ 66 TUTTLE STREET	07057	254100 314800 568900	1109355	1109355 00 1109355	274631 274631 549262	265824 294269 560093	277339 277339 554678
50 4 013980	.143 AC 1SF1G .1430	2	CHUDZIK, LESZEK & MARIA 72 TUTTLE STREET WALLINGTON, NJ 72 TUTTLE STREET	07057 R2	254100 345100 599200	1168440	1168440 00 1168440	309406 309406 618812	259834 289794 549628	292110 292110 584220
50 5 013990	.143 AC 2SF1G .1430	2	JAROSZ, JAN & MARIA 1 PARKVIEW WALLINGTON, NJ 76 TUTTLE STREET	07057	254100 216500 470600	917670	917670 00 917670	264853 264853 529706	182217 205747 387964	229418 229417 458835
50 6 014000	.143 AC 2SF1G .1430	2	GIOVANELLI, MICHALINA & STEPHEN J 80 TUTTLE ST WALLINGTON NJ 80 TUTTLE STREET	07057-1421 R2	254100 229600 483700	943215	943215 00 943215	248613 248613 497226	210902 235087 445989	235804 235804 471608
50 7 014010	.143 AC 1SF2G .1430	2	SZAWARA, ROBERT T & ANNA 82 TUTTLE ST WALLINGTON, NJ 82 TUTTLE STREET	07057	254100 283500 537600	1048320	1048320 00 1048320	253630 253629 507259	257091 283970 541061	262080 262080 524160
50 8 014020	.215 AC .2150	2	MOSKAL, MATTHEW & MARY 88 TUTTLE ST WALLINGTON NJ 88 TUTTLE STREET	07057-1421	283200 933100 1216300	2371785	2371785 00 2371785	598576 598576 1197152	556909 617724 1174633	592947 592946 1185893
50 9 014030	.215 AC 1SB .2150	2	MULAWKA, GENOWEFA 92 TUTTLE ST WALLINGTON, NJ 92 TUTTLE STREET	07057-1421	283200 887900 1171100	2283645	2283645 00 2283645	548412 548411 1096823	564134 622688 1186822	570912 570911 1141823

22892100

44639595

00

00

44639595

23823838

20815757

22319800

Block No. Lot No. Qualification Account No.	Land Dimensions Building Description Additional Lots Acreage	Prop. Class	Owner's Name Address City State Property Location	Billing Code Zip Code	Land Improvement Exemption Net Total	2025 Property Tax Special Dist	2025 Total Tax Deduction Net Tax	Amt.Billed 2025 1st Q 2nd Q Total	2nd Half 2025 3rd Q 4th Q Total	Preliminary 2026 Tax 1st Q 2nd Q Total
50 10 014040	.143 AC 2SB .1430	2	PINKUS, DOLORES & JOHN 86 PARK ROW WALLINGTON, NJ 100 TUTTLE STREET	07057 R2	254100 433300 687400	1340430	1340430 00 1340430	318419 318419 636838	334611 368981 703592	335108 335107 670215
50 11 014050	.179 AC 1SF .1790	2	MONKOWSKI, JULIET 283 HATHAWAY ST WALLINGTON, NJ 283 HATHAWAY STREET	07057	272800 203700 476500	929175	929175 00 929175	278457 278457 556914	174218 198043 372261	232294 232294 464588
50 12 014060	.179 AC 2SF2G .1790	2	MAJCHRZAK, WALTER & CHERYL 277 HATHAWAY ST WALLINGTON, NJ 277 HATHAWAY STREET	07057	272800 219300 492100	959595	959595 00 959595	270465 270464 540929	197031 221635 418666	239899 239899 479798
50 13 014070	.143 AC 1SF1G .1430	2	ZUBEK, GRZEGORZ & MAGDALENA 271 HATHAWAY ST WALLINGTON, NJ 271 HATHAWAY STREET	07057 R2	254100 242000 496100	967395	967395 00 967395	226422 226421 452843	244874 269678 514552	241849 241849 483698
50 14 014080	.108 AC 2SB .1080	2	REBECKY, DOLORES & JOHN & HOWE, MICHELL 269 HATHAWAY ST WALLINGTON, NJ 269 HATHAWAY STREET	07057	231600 412900 644500	1256775	1256775 00 1256775	226252 226251 452503	386024 418248 804272	314194 314194 628388
50 15 014090	.108 AC 2SB .1080	2	WOJTOWICZ, BOGUMIL & BARBARA 265 HATHAWAY ST WALLINGTON, NJ 265 HATHAWAY STREET	07057	231600 338400 570000	1111500	1111500 00 1111500	238155 238155 476310	303345 331845 635190	277875 277875 555750
50 16 014100	.143 AC 2SF .1430	2	KOTOWICZ, WALENTY 261 HATHAWAY ST WALLINGTON, NJ 261 HATHAWAY STREET	07057 01977	254100 261500 515600	1005420	1005420 00 1005420	281008 281008 562016	208812 234592 443404	251355 251355 502710
50 17 014110	.143 AC 1SF .1430	2	PRZESTRZELSKI III, ADAM JOHN 7 GRANDVIEW AVE LINCOLN PARK, NJ 257 HATHAWAY STREET	07035	254100 573000 827100	1612845	1612845 00 1612845	389755 389754 779509	395991 437345 833336	403212 403211 806423
50 18 014120	.143 AC 2SF2G .1430	2	BRZEZINSKI, JOHN 6 ORCHID DRIVE WALLINGTON, NJ 253 HATHAWAY STREET	07057	254100 257600 511700	997815	997815 00 997815	222766 222765 445531	263350 288934 552284	249454 249454 498908
50 19 014130	.143 AC 2SF .1430	2	OBROTKA, MEGAN LINDQUIST ETAL 30 OVERHILL LANE WARWICK, NY 249 HATHAWAY STREET	10990	254100 195900 450000	877500	877500 00 877500	238666 238665 477331	188835 211334 400169	219375 219375 438750
50 20 014140	.143 AC 1SF1G .1430	2	KLARMAN, MACIEJ & KATARZYNA 245 HATHAWAY STREET WALLINGTON, NJ 245 HATHAWAY STREET	07057	241400 164100 405500	790725	790725 00 790725	202020 202019 404039	183206 203480 386686	197682 197681 395363
50 21 014150	.141 AC 2SB2G .1410	2	CLAUDIO, ANDREW & CHRISTINA M. B. 241 HATHAWAY ST WALLINGTON, NJ 241 HATHAWAY STREET	07057	266900 424400 691300	1348035	1348035 00 1348035	231268 231268 462536	425467 460032 885499	337009 337009 674018
51 1 014160	.143 AC 2SB2G .1430	2	MANZONI, COSIMO & LEONARD 58 STRONG ST WALLINGTON, NJ 58 STRONG STREET	07057	254100 457900 712000	1388400	1388400 00 1388400	314168 314167 628335	362233 397832 760065	347100 347100 694200
51 2 014170	.143 AC 2SB2G .1430	2	AGAS, JOZEF & WIKTORIA 62 STRONG ST WALLINGTON NJ 62 STRONG STREET	07057	254100 543100 797200	1554540	1554540 00 1554540	388395 388394 776789	368946 408805 777751	388635 388635 777270

8277000

16140150

00

00

16140150

7652423

8487727

8070079

Block No. Lot No. Qualification Account No.	Land Dimensions Building Description Additional Lots Acreage	Prop. Class	Owner's Name Address City State Property Location	Billing Code Zip Code	Land Improvement Exemption Net Total	2025 Property Tax Special Dist	2025 Total Tax Deduction Net Tax	Amt.Billed 2025 1st Q 2nd Q Total	2nd Half 2025 3rd Q 4th Q Total	Preliminary 2026 Tax 1st Q 2nd Q Total
51 3 014180	.118 AC 2SF .1180	2	AGAS, JOZEF & WIKTORIA 62 STRONG STREET WALLINGTON, NJ 68 STRONG STREET	07057	239200 469000 708200	1380990	1380990 00 1380990	321395 321394 642789	351396 386805 738201	345248 345247 690495
51 4 014190	.083 AC 2SF .0830	2	MC AVINUE, JOHN & SUSAN D. 70 STRONG ST WALLINGTON NJ 70 STRONG STREET	05925 07057-1417	211400 125900 337300	657735	657735 00 657735	208652 208651 417303	111784 128648 240432	164434 164434 328868
51 5 014200	.086 AC 2SF1G .0860	2	SCHOLES, ANDREW & GLORIA 314 KINGSLAND AVE LYNDHURST, NJ 72 STRONG STREET	07071	213800 173700 387500	755625	755625 00 755625	187566 187565 375131	180560 199934 380494	188907 188906 377813
51 6 014210	.143 AC 1SF .1430	2	TABAKA, JOSEPH & MICHELE 74 STRONG ST WALLINGTON, NJ 74 STRONG STREET	07057	254100 565900 820000	1599000	1599000 00 1599000	396132 396131 792263	382869 423868 806737	399750 399750 799500
51 7 014220	.143 AC 2SF2G .1430	2	WIECZEZAK, ROBERT C 78 STRONG STR WALLINGTON, NJ 78 STRONG STREET	07057-1417	254100 184800 438900	855855 V1	855855 -25000 830855	203932 203932 407864	200523 222468 422991	207714 207714 415428
51 8 014230	.143 AC 1SF .1430	2	GUMIENIAK, TADEUSZ & CZESLAWA 82 STRONG STREET WALLINGTON, NJ 82 STRONG STREET	07057	254100 610000 864100	1684995	1684995 00 1684995	429207 429206 858413	391689 434893 826582	421249 421249 842498
51 9 014240	.143 AC 1SB .1430	2	VARGAS, FABIOLA I & EMERA, ADHAM 86 STRONG ST WALLINGTON, NJ 86 STRONG STREET	07057	254100 367200 621300	1211535	1211535 00 1211535	264598 264598 529196	325637 356702 682339	302884 302884 605768
51 10 014250	.072 AC 1SF .0720	2	BASSANI, JOSEPH F 90 STRONG STREET WALLINGTON, NJ 90 STRONG STREET	07057	201900 388300 590200	1150890	1150890 00 1150890	329642 329642 659284	231048 260558 491606	287723 287722 575445
51 11 014260	.143 AC 1SF1G .1430	2	STUDY, KRZYSZTOF & OLSZOWSKA, JUSTYNA 13 BENNETT AVENUE ROCHELLE PARK, NJ 94 STRONG STREET	07662	254100 277900 532000	1037400	1037400 00 1037400	273441 273440 546881	231960 258559 490519	259350 259350 518700
51 12 014270	.108 AC 1SF .1080	2	SZCZYPIEN, ANDRZEJ & TERESA 96 STRONG ST WALLINGTON, NJ 96 STRONG STREET	07057	231600 214400 446000	869700	869700 00 869700	211543 211542 423085	212158 234457 446615	217425 217425 434850
51 13 014280	.108 AC 1SF .1080	2	STASZALEK, KRZYSZTOF & DOROTA 100 STRONG STREET WALLINGTON, NJ 100 STRONG STREET R2	07057	231600 237300 468900	914355	914355 00 914355	230673 230673 461346	214782 238227 453009	228589 228589 457178
51 14.01 014290	.151 AC 1SF1G .1510	2	LESICZKA, KAZIMIERZ & OLIVERA, KELLEY 99 TUTTLE ST WALLINGTON, NJ 99 TUTTLE STREET	07057	293600 462900 756500	1475175	1475175 00 1475175	376661 376661 753322	342014 379839 721853	368794 368794 737588
51 15 014300	.143 AC 2SB1G .1430	2	GARCIA, MARIA & POLANIA, CAROLINE 91 TUTTLE STREET WALLINGTON, NJ 91 TUTTLE STREET	07057	254100 446700 700800	1366560	1366560 00 1366560	262217 262217 524434	403543 438583 842126	341640 341640 683280
51 16 014310	.143 AC 1SB1G .1430	2	HEJZYK, JACEK & DOROTA 87 TUTTLE ST WALLINGTON, NJ 87 TUTTLE STREET	07057	254100 326200 580300	1131585 D1	1131585 -25000 1106585	238707 238707 477414	300078 329093 629171	276647 276646 553293

8252000

16091400

00

50000

16041400

7868725

8172675

8020704

Block No. Lot No. Qualification Account No.	Land Dimensions Building Description Additional Lots Acreage	Prop. Class	Owner's Name Address City State Property Location	Billing Code Zip Code	Land Improvement Exemption Net Total	2025 Property Tax Special Dist	2025 Total Tax Deduction Net Tax	Amt.Billed 2025 1st Q 2nd Q Total	2nd Half 2025 3rd Q 4th Q Total	Preliminary 2026 Tax 1st Q 2nd Q Total
51 17 014320	.143 AC 1SFG1 .1430	2	KOWNACKI, PAWEŁ & KAROLINA 83 TUTTLE ST WALLINGTON, NJ 83 TUTTLE STREET	07057	254100 205900 460000	897000	897000 00 897000	230078 230078 460156	206922 229922 436844	224250 224250 448500
51 18 014330	.179 AC 2SB .1790	2	KOSAKOWSKI, MONIKA 79 TUTTLE ST WALLINGTON, NJ 79 TUTTLE STREET	07057	272800 337000 609800	1189110	1189110 00 1189110	287640 287639 575279	291671 322160 613831	297278 297277 594555
51 19 014340	.179 AC 2SF2G .1790	2	KACZOREK, PAWEŁ K & CRISTINA 20 PLEASANT VIEW TERR WALLINGTON, NJ 73 TUTTLE STREET	07057	272800 524400 797200	1554540	1554540 00 1554540	389840 389840 779680	367500 407360 774860	388635 388635 777270
51 20 014350	.143 AC 2SB .1430	2	HANUSZ, LESZEK & ALDONA ETAL 69 TUTTLE STREET WALLINGTON, NJ 69 TUTTLE STREET	07075	254100 366300 620400	1209780	1209780 00 1209780	276247 276246 552493	313134 344153 657287	302445 302445 604890
51 21 014360	.108 AC 2SF1G .1080	2	GAWRONSKI, DAMIAN 17 MORRISSEE AVENUE WALLINGTON, NJ 65 TUTTLE STREET	07057	231600 351000 582600	1136070	1136070 00 1136070	228973 228972 457945	324498 353627 678125	284018 284017 568035
51 22.01 014370	.115 AC 1SF .1150	2	JARMARK, ISAAC MARK PO BOX 3308 WALLINGTON, NJ 59 TUTTLE STREET	07057	225600 178600 404200	788190	788190 00 788190	236710 236709 473419	147281 167490 314771	197048 197047 394095
51 22.02 014380	.100 AC 2SF .1000	2	SPADAVECCHIA, GRAZIA & JOSEPH 38 HOPE ST E RUTHERFORD, NJ 63 TUTTLE STREET	07073	237500 493100 730600	1424670	1424670 00 1424670	307026 307025 614051	387045 423574 810619	356168 356167 712335
51 23 014380	.072 AC 2SF .0720	2	HALILI, BESARTA 57 TUTTLE STREET WALLINGTON, NJ 57 TUTTLE STREET	07057	201900 149100 351000	684450	684450 00 684450	222426 222425 444851	111025 128574 239599	171113 171112 342225
52 1 014390	.172 AC 2SF1G .1720	2	NIEDZIALEK, WIESLAW & TERESA 52 ALDEN ST WALLINGTON NJ 52 ALDEN STREET	07057	285000 246400 531400	1036230	1036230 00 1036230	241046 241046 482092	263784 290354 554138	259058 259057 518115
52 2 014400	.172 AC 2SF1G .1720	2	BENTLEY, JOSANNA & TINGHINO, L 56 ALDEN ST WALLINGTON, NJ 56 ALDEN STREET	07057 R2	270800 242100 512900	1000155	1000155 00 1000155	293847 293846 587693	193409 219053 412462	250039 250039 500078
52 3 014410	.086 AC 2SB .0860	2	BUCKO, FRANCIS 60 ALDEN ST 2ND FL WALLINGTON, NJ 60 ALDEN STREET	07057	213800 369100 582900	1136655	1136655 00 1136655	256861 256860 513721	296895 326039 622934	284164 284164 568328
52 4 014420	.172 AC 1SB .1720	2	TABAKA, JOSEPH & MICHELE 74 STRONG STREET WALLINGTON, NJ 62 ALDEN STREET	07057	270800 209100 479900	935805	935805 00 935805	227527 227527 455054	228378 252373 480751	233952 233951 467903
52 5 014430	.172 AC 2SB .1720	2	KLAPACZ, FELIKS & WANDA 1325 ALBERDEEN ROAD MOUNTAIN TOP, PA 66 ALDEN STREET	18707	270800 360800 631600	1231620	1231620 00 1231620	302604 302604 605208	297416 328996 626412	307905 307905 615810
52 6 014440	.172 AC 1SF .1720	2	JANCZAK, MATEUSZ & DOROTA 72 ALDEN ST WALLINGTON, NJ 72 ALDEN STREET	07057	270800 323900 594700	1159665	1159665 00 1159665	259242 259241 518483	305724 335458 641182	289917 289916 579833

7889200

15383940

00

00

15383940

7520125

7863815

7691972

Block No. Lot No. Qualification Account No.	Land Dimensions Building Description Additional Lots Acreage	Prop. Class	Owner's Name Address City State Property Location	Billing Code Zip Code	Land Improvement Exemption Net Total	2025 Property Tax Special Dist	2025 Total Tax Deduction Net Tax	Amt.Billed 2025 1st Q 2nd Q Total	2nd Half 2025 3rd Q 4th Q Total	Preliminary 2026 Tax 1st Q 2nd Q Total
52 7 014450	.172 AC 2SF2G .1720	2	DZIOB, PIOTR 289 WALLINGTON AVENUE WALLINGTON, NJ 74 ALDEN STREET	07057	270800 330300 601100	1172145	1172145 00 1172145	288575 288575 577150	282470 312525 594995	293037 293036 586073
52 8 014460	.086 AC 2SF .0860	2	LECH, MARCIN PIOTR & ANETA MALGORZATA 38 LAUREL DR WAYNE, NJ 78 ALDEN STREET	07470	213800 347300 561100	1094145	1094145 00 1094145	224381 224381 448762	308664 336719 645383	273537 273536 547073
52 9 014470	.115 AC 2SF2G .1150	2	CRNISANIN, RIFAT 80 ALDEN ST WALLINGTON, NJ 80 ALDEN STREET	07057-1404	237500 361100 598600	1167270	1167270 00 1167270	246318 246317 492635	322353 352282 674635	291818 291817 583635
52 10.01 014480	.114 AC 2SF .1140	2	REGULA, EDWARD & TERESA 285 MT PLEASANT AVE WALLINGTON, NJ 82 ALDEN STREET	07057	236600 245700 482300	940485	940485 00 940485	237900 237900 475800	220285 244400 464685	235122 235121 470243
52 10.02 014485	.116 AC 2SFG1 .1160	15D	HOST PHASE II, LLC 100 HOLLISTER RD TETERBORO, NJ 86 ALDEN STREET	07608	*EXEMPT*	00	00 00 00	00 00 00	00 00 00	00 00 00
52 11 014490	.172 AC 1SF1G .1720	2	KAPUSTA, RICHARD & DOROTHY 90 ALDEN ST WALLINGTON NJ 90 ALDEN STREET	00154 07057-1404	270800 334500 605300	1180335	1180335 00 1180335	274801 274801 549602	300234 330499 630733	295084 295084 590168
52 12.01 014500	.086 AC 2SF .0860	2	PONCE-SOLORZANO, XAVIER E 94 ALDEN STREET WALLINGTON, NJ 94 ALDEN STREET	07057	213800 294000 507800	990210	990210 00 990210	248528 248528 497056	233882 259272 493154	247553 247552 495105
52 12.02 014505	.086 AC 2SF1G .0860	2	BAKALETS, ANDRIY & IRYNA 65 KING STREET WALLINGTON, NJ 65 KING STREET	07057	213800 423200 637000	1242150	1242150 00 1242150	259837 259836 519673	345314 377163 722477	310538 310537 621075
52 13 014510	.072 AC 1SF .0720	2	RICHARDS, RON & YARDE, CHRISTYN 99 STRONG ST WALLINGTON, NJ 99 STRONG STREET	07057	201900 157700 359600	701220	701220 00 701220	198024 198023 396047	143597 161576 305173	175305 175305 350610
52 14 014520	.072 AC 2SF .0720	2	MC CABE, JAMES & HELINA 97 STRONG ST WALLINGTON NJ 97 STRONG STREET	02647 07057-1416	201900 264800 466700	910065	910065 00 910065	210947 210947 421894	232418 255753 488171	227517 227516 455033
52 15 014530	.143 AC 1SB2G .1430	2	NAJDA, BERNADINE 93 STRONG ST WALLINGTON, NJ 93 STRONG STREET	07057	254100 255800 509900	994305	994305 00 994305	294612 294612 589224	189793 215288 405081	248577 248576 497153
52 16 014540	.143 AC 1SB2G .1430	2	LISKIEWICZ VETERANS ELIGIBILITY TRS 89 STRONG ST WALLINGTON, NJ 89 STRONG STREET	07057-1416	254100 297500 551600	1075620 W1	1075620 -25000 1050620	248485 248485 496970	263035 290615 553650	262655 262655 525310
52 17 014550	.143 AC 1SB2G .1430	2	BARNAS, ANTHONY J AND IRENE 85 STRONG ST WALLINGTON NJ 85 STRONG STREET	07057-1416	254100 182800 436900	851955 V1	851955 -25000 826955	226124 226123 452247	176432 198276 374708	206739 206739 413478
52 18 014560	.142 AC 1SF .1420	2	PORUCZNIK, MICHELLE 81 STRONG ST WALLINGTON, NJ 81 STRONG STREET	07057	254100 231600 485700	947115	947115 00 947115	251844 251844 503688	209571 233856 443427	236779 236779 473558

6803600

13267020

00

50000

13217020

6420748

6796272

6608514

Block No. Lot No. Qualification Account No.	Land Dimensions Building Description Additional Lots Acreage	Prop. Class	Owner's Name Address City State Property Location	Billing Code Zip Code	Land Improvement Exemption Net Total	2025 Property Tax Special Dist	2025 Total Tax Deduction Net Tax	Amt.Billed 2025 1st Q 2nd Q Total	2nd Half 2025 3rd Q 4th Q Total	Preliminary 2026 Tax 1st Q 2nd Q Total
52 19 014570	.160 AC .1600	2	ZAPISOV, OLEH & ZAPISOVA, OLENA 77 STRONG ST WALLINGTON, NJ 77 STRONG STREET	07057	264900 521700 786600	1533870	1533870 00 1533870	368329 368328 736657	378942 418271 797213	383468 383467 766935
52 20	.160 AC .1600	2	MOLINA, CARLOS 73 STRONG ST WALLINGTON, NJ 73 STRONG STREET	07057 R2	264100 429800 693900	1353105	1353105 00 1353105	275226 275226 550452	383979 418674 802653	338277 338276 676553
52 21 014590	.108 AC 1SF1G .1080	2	RZECZYCKI, HELENA 69 STRONG ST WALLINGTON, NJ 69 STRONG STREET	07057-1416	231600 109100 340700	664365	664365 S1 -25000 639365	170687 170687 341374	140478 157513 297991	159842 159841 319683
52 22 014600	.143 AC 2SB .1430	2	MINGOLO JR, LOUIS & MARK TRUSTEES 65 STRONG STREET WALLINGTON, NJ 65 STRONG STREET	07057	254100 425500 679600	1325220	1325220 W1 -25000 1300220	284451 284450 568901	348670 382649 731319	325055 325055 650110
52 23 014620	.141 AC 2SF2G .1410	2	ROBIE, WILLIAM & SHARON 61 STRONG ST WALLINGTON, NJ 61 STRONG STREET	07057	252500 323100 575600	1122420	1122420 00 1122420	299458 299458 598916	247362 276142 523504	280605 280605 561210
52 24 014620	.146 AC 2SF1G .1460	2	MAY, EDWARD & ROSE 57 STRONG ST WALLINGTON NJ 57 STRONG STREET	07057-1416	255800 224400 480200	936390	936390 00 936390	194963 194962 389925	261228 285237 546465	234098 234097 468195
53.01 43 015010	.293 AC 2SB .2930	4A	JP MORGAN CHASE % IND CONSULT GRP PO BOX 8265 WICHITA FALLS, TX 347 PATERSON AVENUE	76307-8265	828800 850800 1679600	3275220	3275220 00 3275220	850250 850250 1700500	745370 829350 1574720	818805 818805 1637610
53.01 44	8.200 AC 8.2000	4A	WALLINGTON PLAZA, LLC C/O RYAN, LLC 1000 CONTINENTAL DR #550 KING OF PRUSSIA, PA 375 PATERSON AVENUE	06600 19406	9129800 18348500 27478300	53582685	53582685 00 53582685	18142890 18142889 36285779	7961496 9335410 17296906	13395672 13395671 26791343
53.01 45	.153 AC .1530	2	BIZIAK, JAN 40 MT PLEASANT AVE WALLINGTON, NJ 40 MT PLEASANT AVENUE	07057	359700 308400 668100	1302795	1302795 00 1302795	330918 330917 661835	303778 337182 640960	325699 325699 651398
53.01 46	.151 AC 2SFG1 .1510	2	ZAUNCZKOWSKI, JOHN & ADELA 46 MOUNT PLEASANT AVE WALLINGTON NJ 46 MT PLEASANT AVENUE	07057-1924	375200 241100 616300	1201785	1201785 V1 -25000 1176785	319821 319821 639642	253164 283979 537143	294197 294196 588393
53.01 47	.151 AC 2SFG1 .1510	2	KRUCON, ROBERT & MALGORZATA M 50 MT PLEASANT AVE WALLINGTON, NJ 50 MT PLEASANT AVENUE	07057-1924	375200 261200 636400	1240980	1240980 00 1240980	312722 312722 625444	291858 323678 615536	310245 310245 620490
53.01 48	.151 AC 2SFG1 .1510	2	LEWANDOWSKI, LESZEK & HALINA 56 MOUNT PLEASANT AVE WALLINGTON NJ 56 MT PLEASANT AVENUE	07057-1924	375200 250100 625300	1219335	1219335 00 1219335	329387 329387 658774	264648 295913 560561	304834 304834 609668
53.01 49	.122 AC .1220	1	SKRZYPACZ, MARY 81 ALDEN ST WALLINGTON, NJ 7 AZALEA DRIVE EAST	07057	399700 0 399700	779415	779415 00 779415	206951 206951 413902	172764 192749 365513	194854 194854 389708
53.01 50	.120 AC 2SFG2 .1200	2	ALLEN, PAUL & MICHELE 5 AZALEA DR E WALLINGTON NJ 5 AZALEA DRIVE EAST	07057-2102	398200 272500 670700	1307865	1307865 00 1307865	339420 339420 678840	297745 331280 629025	326967 326966 653933

36331000

70845450

00

75000

70770450

44850941

25919509

35385229

Block No. Lot No. Qualification Account No.	Land Dimensions Building Description Additional Lots Acreage	Prop. Class	Owner's Name Address City State Property Location	Billing Code Zip Code	Land Improvement Exemption Net Total	2025 Property Tax Special Dist	2025 Total Tax Deduction Net Tax	Amt.Billed 2025 1st Q 2nd Q Total	2nd Half 2025 3rd Q 4th Q Total	Preliminary 2026 Tax 1st Q 2nd Q Total
53.01 51	.127 AC 2SFG2 .1270	2	IGLESIAS, S. M. & PALKA, ANNA 3 AZALEA DRIVE EAST WALLINGTON, NJ 3 AZALEA DRIVE EAST	01175 07057 R1	402100 279000 681100	1328145	1328145 00	324456 324455	322590 356644	332037 332036
53.01 52	.148 AC 2SFG1 .1480	2	BIGOS, ANETA & KOTULA, EDWARD 1 AZALEA DR EAST WALLINGTON, NJ 1 AZALEA DRIVE EAST	07057	412000 348600 760600	1483170	1483170 00	398257 398257	324313 362343	370793 370792
53.01 53	.121 AC 2SFG1 .1210	2	SUDOL, LYNDA 19 ROEHRS DR WALLINGTON, NJ 19 ROEHRS DRIVE	07057	398500 247000 645500	1258725	1258725 00	329642 329642	283583 315858	314682 314681
53.01 54	.121 AC 1SFG .1210	2	KLAPACZ, JOSEPH & STASIA 17 ROEHRS DR WALLINGTON NJ 17 ROEHRS DRIVE	07057-2110	398500 213700 612200	1193790	1193790 00	324966 324965	256625 287234	298448 298447
53.01 55	.121 AC 2SFG .1210	2	KIETLINSKI, WANDA 15 ROEHRS DR WALLINGTON, NJ 15 ROEHRS DRIVE	07057	398500 272400 670900	1308255	1308255 00	338145 338144	299211 332755	327064 327064
53.01 56	.121 AC 2SFG .1210	2	CARDIELLO, CHRISTINE 65 JOHNSON AVENUE #2 WALLINGTON, NJ 11 ROEHRS DRIVE	07057	378600 210800 589400	1149330	1149330 00	334999 334998	224932 254401	287333 287332
53.01 57	.123 AC 2SFG .1230	2	DOMAGALA, NATALIA 9 ROEHRS DRIVE WALLINGTON, NJ 9 ROEHRS DRIVE	07057	379800 248800 628600	1225770	1225770 00	315783 315783	281387 312817	306443 306442
53.02 1	.161 AC 1SF .1610	2	NEMETH, REBECCA 122 MOUNT PLEASANT AVE WALLINGTON, NJ 122 MT PLEASANT AVENUE	07057	317700 248000 565700	1103115	1103115 00	283559 283558	253857 282141	275779 275779
53.02 2	.161 AC 1SFG .1610	2	NOLE, BRYAN A & MONIKA S 126 MT PLEASANT AVENUE WALLINGTON, NJ 126 MT PLEASANT AVENUE	07057 R1	317700 288600 606300	1182285	1182285 00	321735 321734	254251 284565	295572 295571
53.02 3	.161 AC 1SB .1610	2	HWANG, KORRA & WOON SOO 130 MT. PLEASANT AVE WALLINGTON, NJ 130 MT PLEASANT AVENUE	07057	317700 439100 756800	1475760	1475760 00	396727 396727	322233 360073	368940 368940
53.02 4	.115 AC 1SB .1150	2	NOWAK, MAREK & BARBARA 134 MT PLEASANT AVE WALLINGTON, NJ 134 MT PLEASANT AVENUE	07057	292500 270700 563200	1098240	1098240 00	263238 263237	271803 299962	274560 274560
53.02 5	.115 AC 1SF .1150	2	SKLARSKI, J. & RADZIEWICZ, A. 138 MT PLEASANT AVE WALLINGTON NJ 138 MT PLEASANT AVENUE	04440 07057-1917	292500 183000 475500	927225	927225 00	254055 254055	197670 221445	231807 231806
53.02 6	.115 AC 1SF .1150	2	SLABY, WALDEMAR S & KARINA 10 MILLER STREET WALLINGTON, NJ 10 MILLER STREET	07057	325000 222100 547100	1066845	1066845 00	247763 247763	271982 299337	266712 266711
53.02 7	.115 AC 1SF .1150	2	BRUNACKI, JAMES 14 MILLER ST WALLINGTON, NJ 14 MILLER STREET	07057-2021	325000 167300 492300	959985	959985 00	253375 253374	214311 238925	239997 239996

Block No. Lot No. Qualification Account No.	Land Dimensions Building Description Additional Lots Acreage	Prop. Class	Owner's Name Address City State Property Location	Billing Code Zip Code	Land Improvement Exemption Net Total	2025 Property Tax Special Dist	2025 Total Tax Deduction Net Tax	Amt.Billed 2025 1st Q 2nd Q Total	2nd Half 2025 3rd Q 4th Q Total	Preliminary 2026 Tax 1st Q 2nd Q Total
53.02 8 014700	.115 AC 1SF1G .1150	2	POLJANOWSKI, WOJCIECH & EWA 18 MILLER ST WALLINGTON, NJ 18 MILLER STREET	07057-2021 R1	325000 222200 547200	1067040	1067040 00 1067040	270125 270124 540249	249716 277075 526791	266760 266760 533520
53.02 9 014710	.115 AC 1SF .1150	2	KORNAFEL, JACEK & ELZBIETA 22 MILLER ST WALLINGTON, NJ 22 MILLER STREET	07057	325000 220000 545000	1062750	1062750 00 1062750	253970 253970 507940	263780 291030 554810	265688 265687 531375
53.02 10 014720	.115 AC 1SF .1150	2	TIZZANO, RONALD J & CONNIE 26 MILLER ST WALLINGTON, NJ 26 MILLER STREET	07057	325000 215800 540800	1054560	1054560 00 1054560	262983 262982 525965	250778 277817 528595	263640 263640 527280
53.02 11 014730	.115 AC 1SF .1150	2	GUGALA, WITOLD & AGNIESZKA 30 MILLER ST WALLINGTON, NJ 30 MILLER STREET	07057-2021	325000 230300 555300	1082835	1082835 00 1082835	266384 266383 532767	261152 288916 550068	270709 270709 541418
53.02 12 014740	.115 AC 1SF .1150	2	JAEN, ERIC & MARIA 34 MILLER ST WALLINGTON, NJ 34 MILLER STREET	07057-2021	325000 207900 532900	1039155	1039155 00 1039155	273441 273440 546881	232815 259459 492274	259789 259789 519578
53.02 13 014750	.115 AC 1SF1G .1150	2	DE SORDI, RENEE C. 38 MILLER ST WALLINGTON, NJ 38 MILLER STREET	07057	325000 219800 544800	1062360	1062360 00 1062360	283729 283728 567457	233832 261071 494903	265590 265590 531180
53.02 14 014760	.115 AC 1SF .1150	2	HEJZNER, WOJCIECH & SYLWIA 42 MILLER ST WALLINGTON, NJ 42 MILLER STREET	07057	325000 236600 561600	1095120	1095120 00 1095120	263748 263747 527495	269773 297852 567625	273780 273780 547560
53.02 15 014770	.115 AC 1SF1G .1150	2	BEDNARZ, MARK W 46 MILLER ST WALLINGTON, NJ 46 MILLER STREET	07057-2021	324400 238600 563000	1097850	1097850 00 1097850	282028 282028 564056	252822 280972 533794	274463 274462 548925
53.02 16 014780	.195 AC 1SF .1950	2	GOGOBERISHVILO, INGA & MEHEDLIDZE, G 54 MILLER ST WALLINGTON, NJ 54 MILLER STREET	07057	367000 196900 563900	1099605	1099605 00 1099605	290063 290062 580125	245643 273837 519480	274902 274901 549803
53.02 17 014790	.148 AC 2SB2G .1480	2	RODRIGUEZ, LUIS & JACQUELINE 133 JOHNSON AVE WALLINGTON, NJ 133 JOHNSON AVENUE	07057	297600 491700 789300	1539135	1539135 00 1539135	339590 339590 679180	410245 449710 859955	384784 384784 769568
53.02 18 014800	.085 AC 2SF1G .0850	2	KAWULA, ROBERT 120 JOHNSON AVE WALLINGTON, NJ 129 JOHNSON AVENUE	07057	251500 136000 387500	755625	755625 00 755625	191137 191136 382273	176989 196363 373352	188907 188906 377813
53.02 19 014810	.157 AC 2SF .1570	2	KAWULA, ROBERT 120 JOHNSON AVENUE WALLINGTON, NJ 125 JOHNSON AVENUE	07057	303500 310200 613700	1196715	1196715 00 1196715	260857 260857 521714	322158 352843 675001	299179 299179 598358
53.02 21 014820	.169 AC 2SF3G .1690	2	TOMCZYK, CHARLES & KAREN 817 BAILEY ROAD RIVER VALE, NJ 121 JOHNSON AVENUE	07675	310500 471400 781900	1524705	1524705 00 1524705	325391 325391 650782	417414 456509 873923	381177 381176 762353
53.02 22.01 014830	.156 AC 2SF .1560	2	SHAW, ROGER & CHRISTINE 20 MT CEDAR AVE WALLINGTON NJ 119 JOHNSON AVENUE	07057	302900 292300 595200	1160640	1160640 00 1160640	303115 303114 606229	262326 292085 554411	290160 290160 580320

Block No. Lot No. Qualification Account No.	Land Dimensions Building Description Additional Lots Acreage	Prop. Class	Owner's Name Address City State Property Location	Billing Code Zip Code	Land Improvement Exemption Net Total	2025 Property Tax Special Dist	2025 Total Tax Deduction Net Tax	Amt.Billed 2025 1st Q 2nd Q Total	2nd Half 2025 3rd Q 4th Q Total	Preliminary 2026 Tax 1st Q 2nd Q Total
53.02 23 014840	.156 AC 1SF2G .1560	2	BARNAS, PATRICIA 115 JOHNSON AVENUE WALLINGTON, NJ 115 JOHNSON AVENUE	07057	302700 668400 971100	1893645	1893645 00 1893645	455734 455734 911468	466811 515366 982177	473412 473411 946823
53.02 25 014850	.135 AC 1SF2G .1350	2	ROSA, JOSEPH R. JR. 111 JOHNSON AVE WALLINGTON, NJ 111 JOHNSON AVENUE	07057	289400 204800 494200	963690	963690 00 963690	247083 247083 494166	222407 247117 469524	240923 240922 481845
53.02 28 014860	.115 AC 2SF .1150	2	MENDYK, DALE & KOLHEFFER, SANDRA 6 AZALEA DR WALLINGTON, NJ 107 JOHNSON AVENUE	07057	277500 411300 688800	1343160	1343160 S1 -25000 1318160	312084 312083 624167	329777 364216 693993	329540 329540 659080
53.02 29 014870	.143 AC 1SF .1430	2	JARAMILLO, MARIA 9 VAN DYKE ST WALLINGTON, NJ 9 VAN DYKE STREET	07057	295000 463900 758900	1479855	1479855 00 1479855	308471 308471 616942	412484 450429 862913	369964 369964 739928
53.02 30 014880	.086 AC 2SF1G .0860	2	POWESKA, JOSEF & BOGUMILA 7 VAN DYKE ST WALLINGTON, NJ 7 VAN DYKE STREET	07057	252500 256300 508800	992160	992160 S1 -25000 967160	215411 215410 430821	255450 280889 536339	241790 241790 483580
53.02 31 014890	.181 AC 2SF2G .1810	2	PODOBINSKY, NICHOLAS S. & WIESIA 202 WOOD ST RUTHERFORD, NJ 3 VAN DYKE STREET	07070	314000 357100 671100	1308645	1308645 00 1308645	296142 296142 592284	341403 374958 716361	327162 327161 654323
53.02 32.01	.136 AC 2SF2G .1360	2	LAPCZYNSKI, WOJCIECH & DANUTA 1 VAN DYKE ST WALLINGTON, NJ 1 VAN DYKE STREET	07057	407800 289400 697200	1359540	1359540 00 1359540	339845 339845 679690	322495 357355 679850	339885 339885 679770
53.02 32.02	.155 AC .1550	2	HAJDUK, JANUSZ & MARIOLA 66 ROEHRS DR WALLINGTON, NJ 66 ROEHRS DRIVE	07057 R1 4	411200 395300 806500	1572675	1572675 00 1572675	401573 401573 803146	364602 404927 769529	393169 393169 786338
53.02 33	.309 AC .3090	2	VARRICCHIO, MARYANN 64 ROEHRS DRIVE WALLINGTON, NJ 64 ROEHRS DRIVE	07057	448000 641100 1089100	2123745	2123745 00 2123745	564906 564906 1129812	469739 524194 993933	530937 530936 1061873
53.02 34	.163 AC 2SF1G .1630	2	HENNESSEY, DENNIS & LORRAINE 62 ROEHRS DR WALLINGTON, NJ 62 ROEHRS DRIVE	07057 R1	424300 289200 713500	1391325	1391325 V1 -25000 1366325	356552 356552 713104	308773 344448 653221	341582 341581 683163
53.02 35	.130 AC 2SFG2 .1300	2	TANDERIS, EDWARD 60 ROEHRS DR WALLINGTON, NJ 60 ROEHRS DRIVE	07057	404000 254000 658000	1283100	1283100 00 1283100	335084 335083 670167	290017 322916 612933	320775 320775 641550
53.02 36	.128 AC 2SFG1 .1280	2	SLOMIENSKI, WALTER M JR & BARBARA 58 ROEHRS DR WALLINGTON NJ 58 ROEHRS DRIVE	07057-2114 R1	383000 308900 691900	1349205	1349205 V1 -25000 1324205	347880 347879 695759	296926 331520 628446	331052 331051 662103
53.02 37	.127 AC 2SFG1 .1270	2	BARUA, SHOVAN & NAMEWATTIE 56 ROEHRS DR WALLINGTON, NJ 56 ROEHRS DRIVE	07057-2114	402400 243700 646100	1259895	1259895 00 1259895	327432 327431 654863	286364 318668 605032	314974 314974 629948
53.02 38	.126 AC 2SF1G .1260	2	MURRAY, RICHARD A & BARBARA P 54 ROEHRS DR WALLINGTON NJ 54 ROEHRS DRIVE	07057-2114	401600 227500 629100	1226745	1226745 00 1226745	319949 319949 639898	277696 309151 586847	306687 306686 613373

10024300

19547385

00

100000

19447385

9656287

9791098

9723697

Block No. Lot No. Qualification Account No.	Land Dimensions Building Description Additional Lots Acreage	Prop. Class	Owner's Name Address City State Property Location	Billing Code Zip Code	Land Improvement Exemption Net Total	2025 Property Tax Special Dist	2025 Total Tax Deduction Net Tax	Amt.Billed 2025 1st Q 2nd Q Total	2nd Half 2025 3rd Q 4th Q Total	Preliminary 2026 Tax 1st Q 2nd Q Total
53.02 39	.123 AC 2SF2G .1230	2	WILK, MAREK & KRISTINA 52 ROEHRS DR WALLINGTON, NJ 52 ROEHRS DRIVE	07057	400200 272000 672200	1310790	1310790 00 1310790	348773 348772 697545	289818 323427 613245	327698 327697 655395
53.02 40	.173 AC 2SF2G .1730	2	ROSS, NATALIE & CULLY, CRAIG 50 ROEHRS DR WALLINGTON, NJ 50 ROEHRS DRIVE	07057	430400 268500 698900	1362855	1362855 00 1362855	354130 354129 708259	309826 344770 654596	340714 340714 681428
53.02 41	.266 AC 2SF1G .2660	2	GUSCORA, MICHELE 49 ROEHRS DR WALLINGTON NJ 49 ROEHRS DRIVE	02640 07057-2112	458500 417800 876300	1708785	1708785 00 1708785	449102 449102 898204	383383 427198 810581	427197 427196 854393
53.02 42	.180 AC 2SFG2 .1800	2	CASSESE, JOSEPH R & DEBORAH L 47 ROEHRS DR WALLINGTON, NJ 47 ROEHRS DRIVE	01175 07057-2112	432400 323200 755600	1473420	1473420 00 1473420	391370 391370 782740	326450 364230 690680	368355 368355 736710
53.02 43	.120 AC 2SFG2 .1200	2	ZDANOWICZ, MARY 45 ROEHRS DR WALLINGTON, NJ 45 ROEHRS DRIVE	07057	398300 238200 636500	1241175	1241175 00 1241175	333128 333128 666256	271547 303372 574919	310294 310294 620588
53.02 44	.121 AC 2SF1G .1210	2	POWESKA, GRZEGORZ & SIAMA, KAROLINA 43 ROEHRS DRIVE WALLINGTON, NJ 43 ROEHRS DRIVE	07057	398500 259900 658400	1283880	1283880 00 1283880	310257 310256 620513	315224 348143 663367	320970 320970 641940
53.02 45	.121 AC 2SF1G .1210	2	NEF, DAMJAN & STIJOVIC, JOVANA 41 ROEHRS DR WALLINGTON, NJ 41 ROEHRS DRIVE	07057	398500 272300 670800	1308060	1308060 00 1308060	348263 348262 696525	288998 322537 611535	327015 327015 654030
53.02 46	.121 AC 2SF1G .1210	2	BACZA, GRACJAN & IZABELLA 39 ROEHRS DRIVE WALLINGTON, NJ 39 ROEHRS DRIVE	01175 07057	398500 256500 655000	1277250	1277250 00 1277250	344947 344946 689893	277304 310053 587357	319313 319312 638625
53.02 47	.121 AC 2SF1G .1210	2	STALUSZKA, MARIUSZ MAREK 37 ROEHRS DRIVE WALLINGTON, NJ 37 ROEHRS DRIVE	07057	398500 320200 718700	1401465	1401465 00 1401465	362547 362546 725093	320219 356153 676372	350367 350366 700733
53.02 48	.121 AC 2SF2G .1210	2	SHAH, MAHABAL & MALVIKA 35 ROEHRS DR WALLINGTON NJ 35 ROEHRS DRIVE	01175 07057	398500 219200 617700	1204515	1204515 00 1204515	329387 329387 658774	257428 288313 545741	301129 301129 602258
53.02 49	.121 AC 2SF1G .1210	2	LEONE, MARIA 33 ROEHRS DR WALLINGTON, NJ 33 ROEHRS DRIVE	07057-2112 R1	398500 260700 659200	1285440	1285440 00 1285440	339760 339760 679520	286480 319440 605920	321360 321360 642720
53.02 50	.121 AC 2SF1G .1210	2	UBALDO IRREVOCABLE TRUST 471 CENTRAL AVE CARLSTADT, NJ 31 ROEHRS DRIVE	07072	378600 292400 671000	1308450	1308450 00 1308450	339675 339675 679350	297775 331325 629100	327113 327112 654225
53.02 51	.121 AC 2SF2G .1210	2	CUDNIK, DARIUSZ & AGNIESZKA 29 ROEHRS DRIVE WALLINGTON, NJ 29 ROEHRS DRIVE	01175 07057	398500 278400 676900	1319955	1319955 00 1319955	331173 331172 662345	311883 345727 657610	329989 329989 659978
53.02 52	.130 AC 2SF1G .1300	2	FLORESCA, ROMEO P. & NORMA P. 2 AZALEA DR E WALLINGTON NJ 2 AZALEA DRIVE EAST	07057-2103	404500 249300 653800	1274910	1274910 00 1274910	320970 320969 641939	300141 332830 632971	318728 318727 637455

9621000

18760950

00

00

18760950

9806956

8953994

9380478

Block No. Lot No. Qualification Account No.	Land Dimensions Building Description Additional Lots Acreage	Prop. Class	Owner's Name Address City State Property Location	Billing Code Zip Code	Land Improvement Exemption Net Total	2025 Property Tax Special Dist	2025 Total Tax Deduction Net Tax	Amt.Billed 2025 1st Q 2nd Q Total	2nd Half 2025 3rd Q 4th Q Total	Preliminary 2026 Tax 1st Q 2nd Q Total
53.02 53	.122 AC 2SF1G .1220	2	OMERAGIC, HARIS & VILDANA 4 AZALEA DRIVE EAST WALLINGTON, NJ 4 AZALEA DRIVE EAST	07057	399100 265600 664700	1296165	1296165 00 1296165	344182 344181 688363	287284 320518 607802	324042 324041 648083
53.02 54	.123 AC 2SF1G .1230	2	GOGAJ, ANISA & CAPRA JR, JAMES A 6 AZALEA DRIVE EAST WALLINGTON, NJ 6 AZALEA DRIVE EAST	07057	400100 341300 741400	1445730	1445730 00 1445730	377426 377426 754852	326904 363974 690878	361433 361432 722865
53.02 55	.135 AC .1350	2	LOPEZ, ROSALIA & MANNIE J. 76 MT PLEASANT AVE WALLINGTON, NJ 76 MT PLEASANT AVENUE	07057	366800 534900 901700	1758315	1758315 00 1758315	464492 464491 928983	392124 437208 829332	439579 439579 879158
53.02 56	.145 AC 2SFG2 .1450	2	SEPPENTINO, MADELINE & CHRISTOPHER 82 MT PLEASANT AVE WALLINGTON, NJ 82 MT PLEASANT AVENUE	07057	371900 257500 629400	1227330	1227330 00 1227330	337975 337974 675949	259956 291425 551381	306833 306832 613665
53.02 57	.145 AC 2SFG1 .1450	2	PROBOLA, MALGORZATA A 86 MT PLEASANT AVENUE WALLINGTON, NJ 86 MT PLEASANT AVENUE	07057	371900 271300 643200	1254240	1254240 00 1254240	334999 334998 669997	276042 308201 584243	313560 313560 627120
53.02 58	.145 AC 2SFG1 .1450	2	RODZEN, JACEK & BEATA 92 MT PLEASANT AVE WALLINGTON, NJ 92 MT PLEASANT AVENUE	07057-1917 R1	371900 294700 666600	1299870	1299870 00 1299870	345457 345456 690913	287814 321143 608957	324968 324967 649935
53.02 59	.145 AC 2SFG2 .1450	2	PATEL, JAYESH & SONA 96 MOUNT PLEASANT AVE WALLINGTON NJ 96 MT PLEASANT AVENUE	07057-1917	371900 257700 629600	1227720	1227720 00 1227720	310937 310936 621873	287184 318663 605847	306930 306930 613860
53.02 60	.145 AC 2SFG1 .1450	2	ZAVRO, MICHAEL & ANNA 102 MOUNT PLEASANT AVE WALLINGTON NJ 102 MT PLEASANT AVENUE	01175 07057-1917	371900 526200 898100	1751295	1751295 00 1751295	459646 459645 919291	393550 438454 832004	437824 437824 875648
53.02 61	.145 AC 2SFG1 .1450	2	OSIKA, RYSZARD & ALEKSANDRA 106 MT PLEASANT AVE WALLINGTON, NJ 106 MT PLEASANT AVENUE	07057-1917 R1	371900 315600 687500	1340625	1340625 00 1340625	340781 340780 681561	312345 346719 659064	335157 335156 670313
53.02 62	.145 AC 2SFG1 .1450	2	AHMEMULIC, ELVIR & IZABELA 112 MT PLEASANT AVE WALLINGTON, NJ 112 MT PLEASANT AVENUE	07057	371900 329800 701700	1368315	1368315 00 1368315	359571 359571 719142	307044 342129 649173	342079 342079 684158
53.03 1	.115 AC .1150	2	MADAR, MICHAEL & SANDRA LYNN 98 ROEHRS DR WALLINGTON, NJ 98 ROEHRS DRIVE	07057	395300 246700 642000	1251900	1251900 00 1251900	323435 323435 646870	286465 318565 605030	312975 312975 625950
53.03 2	.115 AC 2SF1G .1150	2	SIEMBIDA, RYSZARD & MARIA 96 ROEHRS DR WALLINGTON, NJ 96 ROEHRS DRIVE	07057	395000 257800 652800	1272960	1272960 00 1272960	340951 340950 681901	279210 311849 591059	318240 318240 636480
53.03 3	.115 AC 2SF1G .1150	2	LAZELLARI, GURI R 94 ROEHRS DRIVE WALLINGTON, NJ 94 ROEHRS DRIVE	07057	395000 330400 725400	1414530	1414530 00 1414530	374706 374705 749411	314425 350694 665119	353633 353632 707265
53.03 4	.115 AC 2SF1G .1150	2	MOHAMED, AFAF & SAMY 92 ROEHRS DR WALLINGTON, NJ 92 ROEHRS DRIVE	07057	395000 316900 711900	1388205	1388205 00 1388205	364247 364247 728494	312058 347653 659711	347052 347051 694103

9896000

19297200

00

00

19297200

10157600

9139600

9648603

Block No. Lot No. Qualification Account No.	Land Dimensions Building Description Additional Lots Acreage	Prop. Class	Owner's Name Address City State Property Location	Billing Code Zip Code	Land Improvement Exemption Net Total	2025 Property Tax Special Dist	2025 Total Tax Deduction Net Tax	Amt.Billed 2025 1st Q 2nd Q Total	2nd Half 2025 3rd Q 4th Q Total	Preliminary 2026 Tax 1st Q 2nd Q Total
53.03 5	.115 AC 2SF1G .1150	2	MONGELLI, ROSANNA & CHRISTINA 90 ROEHRS DR WALLINGTON, NJ 90 ROEHRS DRIVE	07057-2115	395000 257700 652700	1272765	1272765 00	336444 336444	283621 316256	318192 318191
53.03 6	.115 AC 2SF1G .1150	2	GABER, CATINA & CHAMBERLIN, JOANN TRS 88 ROEHRS DRIVE WALLINGTON, NJ 88 ROEHRS DRIVE	07057	395000 249000 644000	1255800	1255800 00	334999 334998	276802 309001	313950 313950
53.03 7	.115 AC 2SF1G .1150	2	PLASKON, HELENA 86 ROEHRS DR WALLINGTON, NJ 86 ROEHRS DRIVE	07057	395000 250100 645100	1257945	1257945 00	338400 338399	274446 306700	314487 314486
53.03 8	.115 AC 2SF1G .1150	2	DUBIEL, MARCIN W & AGNIESZKA N 21 JORDAN AVE WALLINGTON, NJ 84 ROEHRS DRIVE	07057	395000 285900 680900	1327755	1327755 00	345287 345286	301569 335613	331939 331939
53.03 9	.115 AC 2SF1G .1150	2	WYKA, STANISLAW & WLADYSLAWA 82 ROEHRS DRIVE WALLINGTON, NJ 82 ROEHRS DRIVE	07057	395000 320000 715000	1394250	1394250 00	348688 348687	330563 366312	348563 348562
53.03 10	.115 AC 2SF1G .1150	2	DUTZAR, CHRISTINE 80 ROEHRS DR WALLINGTON, NJ 80 ROEHRS DRIVE	07057-2115	395000 244700 639700	1247415	1247415 00	337465 337464	270251 302235	311854 311854
53.03 11	.115 AC 2SF1G .1150	2	SONTZ, KAY 78 ROEHRS DR WALLINGTON NJ 78 ROEHRS DRIVE	07057	395000 252600 647600	1262820	1262820 00	336699 336699	278521 310901	315705 315705
53.03 12	.115 AC 2SF1G .1150	2	STEPHENSON, CYPRIANO & GINELLE 76 ROEHRS DR WALLINGTON, NJ 76 ROEHRS DRIVE	07057 R1	382900 262200 645100	1257945	1257945 00	344777 344776	268069 300323	314487 314486
53.03 13	.126 AC 2SF1G .1260	2	TURCI, BRYAN & HELEN 74 ROEHRS DR WALLINGTON, NJ 74 ROEHRS DRIVE	07057	401800 528700 930500	1814475	1814475 00	487534 487533	396442 442966	453619 453619
53.03 32 014892	.059 AC 1SF .0590	2	CEBULSKI, KATHLEEN 2 VAN DYKE ST WALLINGTON, NJ 2 VAN DYKE STREET	07057-2215	229100 233200 462300	901485	901485 00	200319 200319	238866 261981	225372 225371
53.03 33 014910	.115 AC 1SB .1150	2	D'ANGELO, NICHOLAS & PATRICE R 95 JOHNSON AVE WALLINGTON, NJ 95 JOHNSON AVENUE	07057	277500 204800 482300	940485	940485 00	253545 253544	204641 228755	235122 235121
53.03 34.01 014915	.100 AC 2SF1G .1000	2	SZCZECZ, TADEUSZ & ZOFIA 91 JOHNSON AVE WALLINGTON, NJ 91 JOHNSON AVENUE	07057-2205	265000 231500 496500	968175	968175 00	256096 256095	215580 240404	242044 242044
53.03 34.02 014920	.100 AC 2SF1G .1000	2	MIERZWA, ZENON 87 JOHNSON AVE WALLINGTON, NJ 87 JOHNSON AVENUE	07057	265000 216600 481600	939120	939120 00	251674 251674	205846 229926	234780 234780
53.03 35 014930	.086 AC 1SB1G .0860	2	IWINSKI, TOMASZ & WARCHOL, LUCYNA 47 MORRISSEE AVENUE WALLINGTON, NJ 83 JOHNSON AVENUE	07057	252500 162300 414800	808860	808860 00	209587 209587	184473 205213	202215 202215

Block No. Lot No. Qualification Account No.	Land Dimensions Building Description Additional Lots Acreage	Prop. Class	Owner's Name Address City State Property Location	Billing Code Zip Code	Land Improvement Exemption Net Total	2025 Property Tax Special Dist	2025 Total Tax Deduction Net Tax	Amt.Billed 2025 1st Q 2nd Q Total	2nd Half 2025 3rd Q 4th Q Total	Preliminary 2026 Tax 1st Q 2nd Q Total
53.03 36 014940	.115 AC 2SF .1150	2	DUNN, ASHLEY 79 JOHNSON AVE WALLINGTON, NJ 79 JOHNSON AVENUE	07057	277500 193500 471000	918450	918450 00	249124 249123	198327 221876	229613 229612 459225
53.03 37 014950	.115 AC 1SF .1150	2	VISCO, JOSEPH 75 JOHNSON AVENUE WALLINGTON, NJ 75 JOHNSON AVENUE	07057	277500 666800 944300	1841385	1841385 00	426996 426995	470090 517304	460347 460346 920693
53.03 38 014960	.115 AC 1SF .1150	2	AGAMAN, IDA A. 73 JOHNSON AVENUE WALLINGTON, NJ 73 JOHNSON AVENUE	07057	277500 190600 468100	912795	912795 00	238240 238240	206455 229860	228199 228199 456398
53.03 39 014970	.115 AC 1SF2G .1150	2	REICHERT, STANISLAW 69 JOHNSON AVE WALLINGTON, NJ 69 JOHNSON AVENUE	01175 07057	277500 621000 898500	1752075	1752075 00	413137 413136	440439 485363	438019 438019 876038
53.03 40 014980	.115 AC 1SS .1150	2	CARDIELLO, CHRISTINE 65 JOHNSON AVENUE #2 WALLINGTON NJ 65 JOHNSON AVENUE	07057	277500 285900 563400	1098630	1098630 00	260942 260942	274288 302458	274658 274657 549315
53.03 41 014990	.057 AC 2SS .0570	2	RISTEVSKI, STEVE & CANE 5 BIRCH LANE WAYNE, NJ 61 JOHNSON AVENUE	07470	345000 237300 582300	1135485	1135485 00	236710 236709	316476 345590	283872 283871 567743
53.03 42 .1380	.138 AC 2SF1G .1380	15F	FLEJZOR, ALLEN & BERNADINE 57 JOHNSON AVE WALLINGTON, NJ 57 JOHNSON AVENUE	06600 07057-2205	*EXEMPT*	00	00 00 00	00 00 00	00 00 00	00 00 00
53.03 43 .1380	.138 AC 2SF1G .1380	2	KOZLOWSKI, JANUSZ 53 JOHNSON AVE WALLINGTON NJ 53 JOHNSON AVENUE	07057-2205	409000 290800 699800	1364610	1364610 00	353534 353534	311276 346266	341153 341152 682305
53.03 44 .1380	.138 AC 2SF1G .1380	2	RZEPECKI, STANISLAW & STANISLAWA 51 JOHNSON AVE WALLINGTON NJ 51 JOHNSON AVENUE	07057-2205	409000 262100 671100	1308645	1308645 00	345882 345882	291663 325218	327162 327161 654323
53.03 45 .1560	.156 AC 2SF1G .1560	2	VIEIRA, ACACIO S. & MARIA A. 47 JOHNSON AVE WALLINGTON, NJ 47 JOHNSON AVENUE	07057-2205	420000 302400 722400	1408680	1408680 00	376066 376065	310215 346334	352170 352170 704340
53.04 1 .1260	.126 AC 2SF1G .1260	2	LEJAWA, JAN S & RENATA A 11 IVY LN WALLINGTON, NJ 11 IVY LANE	07057-2106	401600 260300 661900	1290705	1290705 00	329132 329132	299673 332768	322677 322676 645353
53.04 2 .1150	.115 AC 2SF1G .1150	2	KWASNICA, MAREK & ALICJA 9 IVY LN WALLINGTON, NJ 9 IVY LANE	07057-2106	395000 288100 683100	1332045	1332045 00	343501 343501	305444 339599	333012 333011 666023
53.04 3 .1150	.115 AC 2SF1G .1150	2	WHETSELL, JENNIFER F & PEREZ, F.E. 7 IVY LANE WALLINGTON, NJ 7 IVY LANE	07057	375300 289400 664700	1296165	1296165 00	346222 346222	285243 318478	324042 324041 648083
53.04 4 .1150	.115 AC 2SF2G .1150	2	ANDROWIS, KHALDOUN & AGNES 5 IVY LN WALLINGTON, NJ 5 IVY LANE	07057-2106	395000 297400 692400	1350180	1350180 00	343161 343161	314619 349239	337545 337545 675090

8723000

17009850

00

00

17009850

8525289

8484561

8504929

Block No. Lot No. Qualification Account No.	Land Dimensions Building Description Additional Lots Acreage	Prop. Class	Owner's Name Address City State Property Location	Billing Code Zip Code	Land Improvement Exemption Net Total	2025 Property Tax Special Dist	2025 Total Tax Deduction Net Tax	Amt.Billed 2025 1st Q 2nd Q Total	2nd Half 2025 3rd Q 4th Q Total	Preliminary 2026 Tax 1st Q 2nd Q Total
53.04 5	.115 AC 2SF1G .1150	2	FARALLO, MAURO & VEZZOLA, M 3 IVY LN WALLINGTON, NJ 3 IVY LANE	07057-2106	395000 231100 626100	1220895	1220895 00	321735 321734	273061 304365	305224 305224
53.04 6	.131 AC 2SF1G .1310	2	ANUNCIO, BEVERLY U & CHYNNA MAE 1 IVY LANE WALLINGTON, NJ 1 IVY LANE	07057	405000 270000 675000	1316250	1316250 00	341121 341120	300130 333879	329063 329062
53.04 7	.124 AC 2SF2G .1240	2	GREMANIS, AUGUST & GEORGIA 2 ROEHRS DR WALLINGTON NJ 2 ROEHRS DRIVE	01175 07057-2122	400400 271600 672000	1310400	1310400 00	340611 340610	297790 331389	327600 327600
53.04 8	.115 AC 2SF2G .1150	2	STASZEWSKI, KRZYSZTOF & ANNA 4 ROEHRS DR WALLINGTON NJ 4 ROEHRS DRIVE	00597 07057-2122 R1	395000 243200 638200	1244490	1244490 00	323946 323945	282345 314254	311123 311122
53.04 9	.115 AC 2SF1G .1150	2	CZEKAJ, EDWARD J. & MARIA A. 6 ROEHRS DR WALLINGTON NJ 6 ROEHRS DRIVE	07057-2122	375300 271500 646800	1261260	1261260 00	323521 323520	290940 323279	315315 315315
53.04 10	.115 AC 2SF1G .1150	2	MAJDOSZ, EUGENIUSZ & JANINA 8 ROEHRS DR WALLINGTON NJ 8 ROEHRS DRIVE	07057-2122	375300 239700 615000	1199250	1199250 00	333043 333043	251207 281957	299813 299812
53.04 11	.115 AC 2SF2G .1150	2	KONOPKA, ZDZISLAW & ANNA 10 ROEHRS DR WALLINGTON, NJ 10 ROEHRS DRIVE	00660 07057	395000 231400 626400	1221480	1221480 00	307026 307025	288055 319374	305370 305370
53.04 12	.117 AC 2SF1G .1170	2	OBARA, JAN & TERESA 12 ROEHRS DR WALLINGTON NJ 12 ROEHRS DRIVE	07057-2122 R1	396200 253400 649600	1266720 v1	1266720 -25000	330875 330874	273746 306225	310430 310430
53.05 1	.130 AC 2SF2G .1300	2	PATERAK, SLAWOMIOR & BOGUSLAWA 11 LILAC LN WALLINGTON, NJ 11 LILAC LANE	07057	404100 303600 707700	1380015	1380015 00	363397 363397	308918 344303	345004 345004
53.05 2	.115 AC 2SF1G .1150	15F	FARLEY, WILLIAM J & MARYANN 9 LILAC LN WALLINGTON NJ 9 LILAC LANE	07057-2108	*EXEMPT*	00	00 00 00	311149 311148 622297	-311149 -311148 -622297	00 00 00
53.05 3	.115 AC 2SF1G .1150	2	CARNEVALE, CHRISTINE M 7 LILAC LN WALLINGTON, NJ 7 LILAC LANE	07057	375300 236500 611800	1193010	1193010 00	341886 341885	239325 269914	298253 298252
53.05 4	.115 AC 2SF1G .1150	2	BOGDAN, CHERYL 5 LILAC LN WALLINGTON, NJ 5 LILAC LANE	07057 R1	395000 324400 719400	1402830	1402830 00	357786 357785	325645 361614	350708 350707
53.05 5	.115 AC 2SF1G .1150	2	DONALDSON, ANDREW & ARREDONDO, T 3 LILAC LN WALLINGTON, NJ 3 LILAC LANE	07057	395000 321900 716900	1397955	1397955 00	364758 364757	316298 352142	349489 349489
53.05 6	.126 AC 2SF1G .1260	2	RISTOVSKI, SPIRO 1 LILAC LN WALLINGTON NJ 1 LILAC LANE	07057-2108	401900 235200 637100	1242345	1242345 00	338910 338910	266335 298190	310587 310586

8542000

16656900

00

25000

16631900

9399517

7232383

8315952

Block No. Lot No. Qualification Account No.	Land Dimensions Building Description Additional Lots Acreage	Prop. Class	Owner's Name Address City State Property Location	Billing Code Zip Code	Land Improvement Exemption Net Total	2025 Property Tax Special Dist	2025 Total Tax Deduction Net Tax	Amt.Billed 2025 1st Q 2nd Q Total	2nd Half 2025 3rd Q 4th Q Total	Preliminary 2026 Tax 1st Q 2nd Q Total
53.05 7	.126 AC 2SF1G .1260	2	SMILOVIC, VLADIMIR & EGLE 2 IVY LN WALLINGTON, NJ 2 IVY LANE	07057-2107	401800 289800 691600	1348620	1348620 00	341971 341970	315050 349629	337155 337155 674310
53.05 8	.115 AC 2SF1G .1150	2	KUBIK, JADWIGA 4 IVY LN WALLINGTON, NJ 4 IVY LANE	07057 R1	395000 281100 676100	1318395	1318395 00	344862 344861	297434 331238	329599 329599 659198
53.05 9	.115 AC 2SF1G .1150	2	SMITH, JOSEPH A & SMIETANA, SARAH 6 IVY LN WALLINGTON, NJ 6 IVY LANE	07057-2107	395000 242600 637600	1243320	1243320 00	330918 330917	274803 306682	310830 310830 621660
53.05 10	.115 AC 2SF1G .1150	2	DEYNE JR, MICHAEL 8 IVY LANE WALLINGTON, NJ 8 IVY LANE	07057 R1	375300 278800 654100	1275495	1275495 00	336869 336869	284526 317231	318874 318874 637748
53.05 11	.115 AC 2SF1G .1150	2	KOJCEVSKI, ROBERT 10 IVY LN WALLINGTON NJ 10 IVY LANE	03935 07057-2107	395000 263700 658700	1284465	1284465 00	334404 334403	291362 324296	321117 321116 642233
53.05 12	.131 AC 2SF2G .1310	2	PAOLO & ROSEMARIE RIBAUDO PR TRST 12 IVY LN WALLINGTON, NJ 12 IVY LANE	07057	405200 255700 660900	1288755	1288755 00	343416 343416	284439 317484	322189 322189 644378
53.06 1	.133 AC 2SF2G .1330	2	RUMOHR, EILEEN 11 IRIS LN WALLINGTON, NJ 11 IRIS LANE	07057	406200 253700 659900	1286805	1286805 00	347838 347837	279068 312062	321702 321701 643403
53.06 2	.115 AC 2SF1G .1150	2	MILER, WIESLAW & WIESLAWA 9 IRIS LN WALLINGTON, NJ 9 IRIS LANE	07057	395000 247500 642500	1252875	1252875 00	332618 332618	277757 309882	313219 313219 626438
53.06 3	.115 AC 2SF1G .1150	2	HAGER, ANNA R. 7 IRIS LN WALLINGTON NJ 7 IRIS LANE	07057-2104	375300 223500 598800	1167660 V1	1167660 -25000	331555 331554	224806 254745	285665 285665 571330
53.06 4	.115 AC 2SF1G .1150	2	BRYNCZKA, BARBARA 5 IRIS LANE WALLINGTON, NJ 5 IRIS LANE	07057	395000 280200 675200	1316640	1316640 00	348008 348007	293433 327192	329160 329160 658320
53.06 5	.115 AC 2SF2G .1150	2	CASSANELLI, DAMIANO & FRANCES 3 IRIS LN WALLINGTON NJ 3 IRIS LANE	07057-2104	395000 240900 635900	1240005	1240005 00	326496 326496	277609 309404	310002 310001 620003
53.06 6	.132 AC .1320	2	BAGINSKI, WITOLD & ELIZABETH 73 ROEHRS DR WALLINGTON, NJ 73 ROEHRS DRIVE	07057	405800 360700 766500	1494675	1494675 00	403019 403018	325157 363481	373669 373669 747338
53.06 7	.131 AC 2SF1G .1310	2	KUNA, WLADYSLAW & ELZBIETA S 2 LILAC LN WALLINGTON, NJ 2 LILAC LANE	07075-2109	404600 235200 639800	1247610	1247610 00	340355 340355	267455 299445	311903 311902 623805
53.06 8	.115 AC 2SF1G .1150	2	A & M LIVING TRUST 4 LILAC LN WALLINGTON, NJ 4 LILAC LANE	07057	395000 322000 717000	1398150	1398150 00	362632 362632	318518 354368	349538 349537 699075

9314600

18163470

00

25000

18138470

9649914

8488556

9069239

Block No. Lot No. Qualification Account No.	Land Dimensions Building Description Additional Lots Acreage	Prop. Class	Owner's Name Address City State Property Location	Billing Code Zip Code	Land Improvement Exemption Net Total	2025 Property Tax Special Dist	2025 Total Tax Deduction Net Tax	Amt.Billed 2025 1st Q 2nd Q Total	2nd Half 2025 3rd Q 4th Q Total	Preliminary 2026 Tax 1st Q 2nd Q Total
53.06 9	.115 AC 2SF1G .1150	2	KLIMAS, MONIKA A 6 LILAC LANE WALLINGTON, NJ 6 LILAC LANE	07057	395000 249400 644400	1256580	1256580 00 1256580	331428 331427 662855	280753 312972 593725	314145 314145 628290
53.06 10	.115 AC 2SF1G .1150	2	BLUMENSCHNEIDER, CATHERINE F 8 LILAC LANE WALLINGTON, NJ 8 LILAC LANE	07057	375300 273900 649200	1265940 W1	1265940 -25000 1240940	318716 318715 637431	285525 317984 603509	310235 310235 620470
53.06 11	.115 AC 2SF1G .1150	2	SINISI, CATHERINE TRUSTEE 10 LILAC LN WALLINGTON, NJ 10 LILAC LANE	07057	395000 259500 654500	1276275	1276275 00 1276275	327177 327176 654353	294599 327323 621922	319069 319069 638138
53.06 12	.134 AC 2SF2G .1340	15F	ARAGON, WALTER ALIPIO & DIANA 12 LILAC LANE WALLINGTON, NJ 12 LILAC LANE	07057 R1	*EXEMPT*	00	00 00 00	00 00 00	00 00 00	00 00 00
53.07 1	.138 AC 2SF1G .1380	2	BEAGIN, LINDA SPAGNONE & KEVIN 51 ROEHRS DR WALLINGTON, NJ 51 ROEHRS DRIVE	07057	409000 270600 679600	1325220 V1	1325220 -25000 1300220	321012 321011 642023	312109 346088 658197	325055 325055 650110
53.07 2	.115 AC 2SF1G .1150	2	CIRILLO, JAMES A. & ELAINE 53 ROEHRS DR WALLINGTON NJ 53 ROEHRS DRIVE	07057-2120	395000 281500 676500	1319175 V1	1319175 -25000 1294175	345329 345328 690657	284847 318671 603518	323544 323544 647088
53.07 3	.115 AC 2SF1G .1150	2	WONG, CHI MAN & SONG, XIAOYAN 55 ROEHRS DRIVE WALLINGTON, NJ 55 ROEHRS DRIVE	00660 07057	375300 239200 614500	1198275	1198275 00 1198275	330237 330237 660474	253538 284263 537801	299569 299569 599138
53.07 4	.115 AC 2SF1G .1150	2	GUSCIORA, R & T & SUDOL, S & E 57 ROEHRS DR WALLINGTON, NJ 57 ROEHRS DRIVE	07057	395000 243500 638500	1245075	1245075 00 1245075	326326 326326 652652	280249 312174 592423	311269 311269 622538
53.07 5	.115 AC 2SF1G .1150	2	WOJCIK, PAWEŁ & BEATA 59 ROEHRS DR WALLINGTON, NJ 59 ROEHRS DRIVE	01175 07057	395000 316900 711900	1388205	1388205 00 1388205	350729 350728 701457	325577 361171 686748	347052 347051 694103
53.07 6	.135 AC 2SF2G .1350	2	PAHUJA, VED P & SNEH L 61 ROEHRS DR WALLINGTON, NJ 61 ROEHRS DRIVE	07057-2120	407600 243100 650700	1268865	1268865 00 1268865	348773 348772 697545	269393 301927 571320	317217 317216 634433
53.07 7	.133 AC 2SF1G .1330	2	TOMASSI, DONALD P & MARY ELLEN 2 IRIS LN WALLINGTON NJ 2 IRIS LANE	06943 07057-2105	406000 235900 641900	1251705	1251705 00 1251705	326581 326581 653162	283224 315319 598543	312927 312926 625853
53.07 8	.115 AC 2SF1G .1150	2	KOTS, ROBERT JOSEPH 4 IRIS LN WALLINGTON NJ 4 IRIS LANE	07057-2105	395000 231500 626500	1221675	1221675 00 1221675	325816 325816 651632	269359 300684 570043	305419 305419 610838
53.07 9	.115 AC 2SF1G .1150	2	SIROTA, PETER & THERESA 6 IRIS LN WALLINGTON NJ 6 IRIS LANE	07057-2105 R1	395000 222900 617900	1204905	1204905 00 1204905	331003 331002 662005	256003 286897 542900	301227 301226 602453
53.07 10	.115 AC 2SF1G .1150	2	NACION SR, GILBERT 8 IRIS LN WALLINGTON, NJ 8 IRIS LANE	07057	375300 289400 664700	1296165	1296165 00 1296165	356255 356255 712510	275210 308445 583655	324042 324041 648083

8470800

16518060

00

75000

16443060

8678756

7764304

8221535

Block No. Lot No. Qualification Account No.	Land Dimensions Building Description Additional Lots Acreage	Prop. Class	Owner's Name Address City State Property Location	Billing Code Zip Code	Land Improvement Exemption Net Total	2025 Property Tax Special Dist	2025 Total Tax Deduction Net Tax	Amt.Billed 2025 1st Q 2nd Q Total	2nd Half 2025 3rd Q 4th Q Total	Preliminary 2026 Tax 1st Q 2nd Q Total
53.07 11	.115 AC 2SF1G .1150	2	RIDGETOP HOUSE TRUST 83 LINDEN RD WAYNE, NJ 10 IRIS LANE	07470	395000 247400 642400	1252680	1252680 00	320672 320671	289609 321728	313170 313170
53.07 12	.137 AC 2SF1G .1370	2	MOTYKA, BOLESŁAW & KRYSZYNA 12 IRIS LN WALLINGTON, NJ 12 IRIS LANE	02640 07057	408300 256100 664400	1295580	1295580 00	340440 340440	290740 323960	323895 323895
54 1 015030	.086 AC 2SF .0860	2	WYKA, STANISŁAW & WLADYSLAWA 82 ROEHRS DRIVE WALLINGTON NJ 2 WADSWORTH STREET	07057-2217 R2	252500 360500 613000	1195350	1195350 00	289340 289340	293010 323660	298838 298837
54 2 015040	.086 AC 2SF2G .0860	2	TOMCZYK, ZOFIA & TOMCZYK, GRZEGORZ 6 WADSWORTH ST WALLINGTON, NJ 6 WADSWORTH STREET	07057	239900 292300 532200	1037790	1037790 00	231779 231778	273812 300421	259448 259447
54 3 015050	.115 AC 2SF .1150	4C	8-10 WADSWORTH LLC 12 N WASHINGTON AVE BERGENFIELD, NJ 8-10 WADSWORTH STREET	07621 R2	277500 1092000 1369500	2670525	2670525 00	614306 614306	686719 755194	667632 667631
54 4 015060	.103 AC 2SF2G .1030	2	DANIELSKI, BOZENA 12 WADSWORTH ST WALLINGTON, NJ 12 WADSWORTH STREET	07057	254100 611500 865600	1687920	1687920 00	360421 360421	461899 505179	421980 421980
54 5 015070	.073 AC 2SF2G .0730	2	MARTINEZ, CARLOS & MORA, JESSICA E 16 WADSWORTH ST WALLINGTON, NJ 16 WADSWORTH STREET	07057	237500 349800 587300	1145235	1145235 00	216134 216133	341802 371166	286309 286309
54 6 015080	.115 AC 1SF .1150	2	MOLNAR, WENDEL & MAGDALENA 21 MORRISSEE AVE WALLINGTON NJ 21 MORRISSEE AVENUE	07057-2211	263600 203500 467100	910845	910845 00	241386 241386	202359 225714	227712 227711
54 7 015090	.115 AC 2SF .1150	2	GAWRONSKI, DAMIAN L & DOMINIKA 17 MORRISSEE AVENUE WALLINGTON, NJ 17 MORRISSEE AVENUE	07057	263600 727600 991200	1932840	1932840 00	436349 436348	505292 554851	483210 483210
54 8 015100	.086 AC 1SF1G .0860	2	FILIPPONE, MARK A. P. 15 MORRISSEE AVE WALLINGTON NJ 15 MORRISSEE AVENUE	07057-2211	230400 162100 392500	765375	765375 00	198279 198278	174597 194221	191344 191344
54 9 015110	.143 AC 2SF2G .1430	4A	DR JULIE REAL ESTATE LLC 11 MORRISSEE AVE WALLINGTON, NJ 11 MORRISSEE AVENUE	07057	312500 384900 697400	1359930	1359930 00	297588 297587	364943 399812	339983 339982
54 10 015120	.287 AC 1SS 11 .2870	4A	ZULKOWSKI, EDWIN 417 PATERSON AVENUE WALLINGTON NJ 417 PATERSON AVENUE	07057	625000 269000 894000	1743300	1743300 00	510150 510150	339150 383850	435825 435825
54 12 015130	.172 AC 1SS .1720	4A	AV WALLINGTON REALTY LLC 413 PATERSON AVENUE WALLINGTON, NJ 413 PATERSON AVENUE	00597 07057	375000 343500 718500	1401075	1401075 00	498842 498842	183733 219658	350269 350269
54 13 015140	.143 AC 2SS2G .1430	2	MUNAR, PATRICIA E. 12 JOHNSON AVENUE WALLINGTON, NJ 12 JOHNSON AVENUE	07057	270800 328300 599100	1168245	1168245 00	298778 298778	270367 300322	292062 292061

Block No. Lot No. Qualification Account No.	Land Dimensions Building Description Additional Lots Acreage	Prop. Class	Owner's Name Address City State Property Location	Billing Code Zip Code	Land Improvement Exemption Net Total	2025 Property Tax Special Dist	2025 Total Tax Deduction Net Tax	Amt.Billed 2025 1st Q 2nd Q Total	2nd Half 2025 3rd Q 4th Q Total	Preliminary 2026 Tax 1st Q 2nd Q Total
54 14 015150	.086 AC 1SF .0860	2	FRANKIEWICZ, PAWEŁ & WALDEMAR 16 JOHNSON AVE WALLINGTON, NJ 16 JOHNSON AVENUE	07057	242500 227500 470000	916500	916500 00 916500	189011 189010 378021	257490 280989 538479	229125 229125 458250
54 15 015160	.115 AC 1SF .1150	2	HEINICK, DOUGLAS & JILL 18 JOHNSON AVE WALLINGTON, NJ 18 JOHNSON AVENUE	02640 07057	277500 128000 405500	790725	790725 00 790725	215539 215538 431077	169687 189961 359648	197682 197681 395363
54 16 015170	.115 AC 2SF .1150	2	BAJEK, EDWARD & MARIA 22 JOHNSON AVE WALLINGTON, NJ 22 JOHNSON AVENUE	00660 07057-2204	263600 457700 721300	1406535	1406535 00 1406535	307791 307791 615582	377444 413509 790953	351634 351634 703268
55 1 015180	.115 AC 1SCB .1150	4A	TWES-151 LLC 20 WADSWORTH ST WALLINGTON, NJ 20 WADSWORTH STREET	07057	277500 206900 484400	944580	944580 00 944580	255075 255075 510150	205105 229325 434430	236145 236145 472290
55 2 015190	.115 AC 2SF .1150	2	KOSKE, RICHARD & JOAN 26 WADSWORTH ST WALLINGTON NJ 26 WADSWORTH STREET	07057-2227	263600 256200 519800	1013610	1013610 V1 -25000 988610	253672 253671 507343	227639 253628 481267	247153 247152 494305
55 3 015200	.115 AC 1SF3G .1150	2	WYKA, STEVEN & JOSEPH & CYNTHIA 30 WADSWORTH ST WALLINGTON, NJ 30 WADSWORTH STREET	07057	277500 472300 749800	1462110	1462110 00 1462110	340100 340100 680200	372210 409700 781910	365528 365527 731055
55 4.01 015210	.086 AC 2SF1G .0860	2	PERRAPATO, JOHN D 23 JORDAN AVE WALLINGTON, NJ 23 JORDAN AVENUE	07057	252500 333000 585500	1141725	1141725 00 1141725	258561 258561 517122	297664 326939 624603	285432 285431 570863
55 4.02 015220	.086 AC 2SF1G .0860	2	DUBIEL, MARCIN W & AGNIESZKA N 21 JORDAN AVENUE WALLINGTON, NJ 21 JORDAN AVENUE	07057	252500 455000 707500	1379625	1379625 00 1379625	284494 284494 568988	387631 423006 810637	344907 344906 689813
55 5 015230	.057 AC 2SF2G .0570	2	PANSINI, GAETANO & ANNA 17 JORDAN AVE WALLINGTON, NJ 17 JORDAN AVENUE	07057 R2	227500 88900 316400	616980	616980 S1 -25000 591980	155128 155127 310255	132953 148772 281725	147995 147995 295990
55 6 015240	.115 AC 2SF .1150	2	MONTAGNA, ROSE & MONTAGNA, DENNIS 15 JORDAN AVE WALLINGTON, NJ 15 JORDAN AVENUE	01977 07057	267500 243900 511400	997230	997230 00 997230	240451 240451 480902	245379 270949 516328	249308 249307 498615
55 7 015250	.115 AC 1SF1G .1150	2	GORIS, ERINSON & DE JESUS, LIBELE 11 JORDAN AVENUE WALLINGTON, NJ 11 JORDAN AVENUE	07057	254100 239800 493900	963105	963105 00 963105	253120 253119 506239	216086 240780 456866	240777 240776 481553
55 8 015260	.115 AC 2SF2G .1150	4A	441 WALLINGTON LLC 441 PATERSON AVE WALLINGTON, NJ 441 PATERSON AVENUE	07057	250000 248300 498300	971685	971685 00 971685	314253 314252 628505	159133 184047 343180	242922 242921 485843
55 9 015270	.115 AC 2SS .1150	4A	MAROTTA, FRANK & MARGARET 360 CENTER ST CARLSTADT NJ 437 PATERSON AVENUE	07072-1720	250000 520200 770200	1501890	1501890 00 1501890	433543 433542 867085	298148 336657 634805	375473 375472 750945
55 10 015280	.230 AC 1SCB4G .2300	4A	KARMAN, L.L.C. 427 PATERSON AVE WALLINGTON, NJ 427 PATERSON AVENUE	07057	500000 225100 725100	1413945	1413945 00 1413945	366203 366203 732406	322642 358897 681539	353487 353486 706973

7959100

15520245

00

50000

15470245

7733875

7736370

7735126

Block No. Lot No. Qualification Account No.	Land Dimensions Building Description Additional Lots Acreage	Prop. Class	Owner's Name Address City State Property Location	Billing Code Zip Code	Land Improvement Exemption Net Total	2025 Property Tax Special Dist	2025 Total Tax Deduction Net Tax	Amt.Billed 2025 1st Q 2nd Q Total	2nd Half 2025 3rd Q 4th Q Total	Preliminary 2026 Tax 1st Q 2nd Q Total
55 11 015290	.086 AC 1SF2G .0860	2	SLIZAK, VALERIA TRSTE 10 MORRISSEE AVENUE WALLINGTON, NJ 10 MORRISSEE AVENUE	01576 07057	230400 319600 550000	1072500	1072500 00 1072500	245723 245722 491445	276778 304277 581055	268125 268125 536250
55 12 015300	.086 AC 1SF .0860	2	SLIZAK, VALERIA TRSTE 10 MORRISSEE AVENUE WALLINGTON, NJ 14 MORRISSEE AVENUE	07057	242500 259600 502100	979095	979095 00 979095	199894 199894 399788	277101 302206 579307	244774 244774 489548
55 13 015310	.115 AC 2SF .1150	2	BENAVIDES, NORMA L 18 MORRISSEE AVE WALLINGTON, NJ 18 MORRISSEE AVENUE	07057	267500 730100 997600	1945320	1945320 00 1945320	446042 446041 892083	501679 551558 1053237	486330 486330 972660
55 14 015320	.092 AC 1SF .0920	2	HERNANDEZ, JAVIER & PORTELA, MONICA 22 MORRISSEE AVENUE WALLINGTON, NJ 22 MORRISSEE AVENUE	07057	257500 189800 447300	872235	872235 00 872235	220385 220385 440770	204550 226915 431465	218059 218059 436118
55 15 015330	.080 AC 1SF1G .0800	2	MORALES, RICHARD & SUSAN 24 MORRISSEE AVE WALLINGTON NJ 24 MORRISSEE AVENUE	01175 07057-2212 4	247500 133600 381100	743145	743145 00 743145	194538 194537 389075	167508 186562 354070	185787 185786 371573
55 16 015340	.115 AC 2SF3G .1150	2	FIGARO, CHERYL 26 MORRISSEE AVE WALLINGTON NJ 26 MORRISSEE AVENUE	01175 07057-2212 4	263600 406000 669600	1305720 W1	1305720 -25000 1280720	276629 276628 553257	346992 380471 727463	320180 320180 640360
56 1 015350	.075 AC 1SF .0750	2	DELGADO, KENNETH D. & DEYANIRA 32 JORDAN AVENUE WALLINGTON, NJ 32 JORDAN AVENUE	07057	243100 207300 450400	878280	878280 00 878280	190626 190626 381252	237254 259774 497028	219570 219570 439140
56 2 015360	.075 AC 1SS1G .0750	2	VILLANUEVA, EMMANUEL & YOLANDA 38 WADSWORTH ST WALLINGTON, NJ 38 WADSWORTH STREET	01175 07057	243100 141900 385000	750750	750750 00 750750	185865 185865 371730	179885 199135 379020	187688 187687 375375
56 3 015370	.069 AC 1SF1G .0690	2	BARRETO, JESSICA & CASTILLO, JAVIER 40 WADSWORTH ST WALLINGTON, NJ 40 WADSWORTH STREET	07057 R2	237300 204200 441500	860925	860925 00 860925	165629 165629 331258	253796 275871 529667	215232 215231 430463
56 4 015380	.717 AC 1SF .7170	4B	MANUFACTURES PROPERTIES LLC PO BOX 243 EAST RUTHERFORD, NJ WADSWORTH ST & CURRIE AVE	07073	960900 58000 1018900	1986855	1986855 00 1986855	328367 328366 656733	639589 690533 1330122	496714 496714 993428
56 5 015390	.459 AC 1SCB .4590	4B	WALLINGTON INDUSTRIAL CORP 195 NORTH STREET, STE 100 TETERBORO, NJ 9 CURRIE AVENUE	07608	1000000 473500 1473500	2873325	2873325 00 2873325	691764 691763 1383527	708062 781736 1489798	718332 718331 1436663
56 7.01 015405	.178 AC 1SF .1780	4A	457 PATERSON AVE LLC 106 JORDAN RD COLONIA, NJ 457 PATERSON AVENUE	07067	437500 171300 608800	1187160	1187160 00 1187160	535828 535827 1071655	42533 72972 115505	296790 296790 593580
56 7.02 015405	.155 AC 1SCB .1550	4A	455 PATERSON AVE LLC 1045 RARTIAN RD CLARK, NJ 453 PATERSON AVENUE	07066	837500 737400 1574900	3071055	3071055 00 3071055	644065 644064 1288129	852091 930835 1782926	767764 767764 1535528
56 8 015410	.230 AC 1SS .2300	4A	WALLINGTON MANAGEMENT CORP PO BOX 50075 BROOKLYN, NY 443 PATERSON AVENUE	11205	500000 641900 1141900	2226705	2226705 00 2226705	605718 605718 1211436	479087 536182 1015269	556677 556676 1113353

10642600

20753070

00

25000

20728070

9862138

10865932

10364039

Block No. Lot No. Qualification Account No.	Land Dimensions Building Description Additional Lots Acreage	Prop. Class	Owner's Name Address City State Property Location	Billing Code Zip Code	Land Improvement Exemption Net Total	2025 Property Tax Special Dist	2025 Total Tax Deduction Net Tax	Amt.Billed 2025 1st Q 2nd Q Total	2nd Half 2025 3rd Q 4th Q Total	Preliminary 2026 Tax 1st Q 2nd Q Total
56 9 015420	.065 AC 2SB .0650	2	SNYDER, CORLISS 10 JORDAN AVE WALLINGTON NJ 10 JORDAN AVENUE	07057-2208	213000 172100 385100	750945	750945 00 750945	199044 199043 398087	166802 186056 352858	187737 187736 375473
56 10 015430	.153 AC 2SB .1530	2	DIAZ, JOSE 16 JORDAN AVENUE WALLINGTON, NJ 16 JORDAN AVENUE	07057	276300 347800 624100	1216995	1216995 00 1216995	290106 290105 580211	302790 333994 636784	304249 304249 608498
56 11.01 015440	.086 AC 2SF2G .0860	2	RICCI, LISA & SCHULTZ, ROBERT 20 JORDAN AVE WALLINGTON, NJ 18 JORDAN AVENUE	07057	239900 201300 441200	860340	860340 00 860340	222426 222425 444851	196715 218774 415489	215085 215085 430170
56 11.02 015445	.086 AC 2SF1G .0860	2	RICCI, LISA & SCHULTZ, ROBERT 20 JORDAN AVE WALLINGTON, NJ 20 JORDAN AVENUE	07057	239900 372700 612600	1194570	1194570 00 1194570	301499 301499 602998	280471 311101 591572	298643 298642 597285
56 12 015450	.108 AC 1SF .1080	2	SZCZES, SZCZEPAN & MONIKA 26 JORDAN AVE WALLINGTON, NJ 26 JORDAN AVENUE	07057	257700 193100 450800	879060	879060 00 879060	201085 201084 402169	227176 249715 476891	219765 219765 439530
57 1.01 015460	.868 AC 1SF .8680	4B	PS ATLANTIC COAST, LLC 701 WESTERN AVE GLENDALE, CA 513 PATERSON AVENUE	91201-2397	1449700 15359600 16809300	32778135	32778135 00 32778135	6903350 6903350 13806700	9065485 9905950 18971435	8194534 8194534 16389068
57 1.02 015470	.269 AC 1SF .2690	4B	COREY TOWERS, L.L.C. 241 HUDSON ST HACKENSACK, NJ 12 CURRIE AVE	07601	552300 904100 1456400	2839980	2839980 00 2839980	431077 431077 862154	952503 1025323 1977826	709995 709995 1419990
57 1.03 015470	.150 AC 1SF .1500	4B	M.N.S. & B., L.L.C. PO BOX 256 RUTHERFORD, NJ 18 CURRIE AVE	07070	325100 559000 884100	1723995	1723995 00 1723995	333553 333553 667106	506342 550547 1056889	430999 430999 861998
57 2 015470	.940 AC 1SB .9400	4B	MANUFACTURES PROPERTIES LLC PO BOX 243 EAST RUTHERFORD, NJ 21 CURRIE AVENUE	07073	1011500 1629300 2640800	5149560	5149560 00 5149560	855862 855862 1711724	1652898 1784938 3437836	1287390 1287390 2574780
58 1 015480	.115 AC 1SF .1150	2	BIANCAMANO, PIETRO & TERESA 16 VAN DYK ST WALLINGTON, NJ 16 VAN DYKE STREET	07057	277500 570100 847600	1652820	1652820 00 1652820	444851 444851 889702	360369 402749 763118	413205 413205 826410
58 2 015490	.086 AC 1SF .0860	2	BABIKIAN, YERVANT SEVAK 18 VAN DYKE ST WALLINGTON, NJ 18 VAN DYKE STREET	07057	252500 372100 624600	1217970	1217970 00 1217970	254905 254905 509810	338465 369695 708160	304493 304492 608985
58 3 015500	.086 AC 2SF2G .0860	2	NSJ HOLDINGS LLC 26 RIDGE AVE PARK RIDGE, NJ 22 VAN DYKE STREET	07656	252500 293700 546200	1065090	1065090 00 1065090	235433 235433 470866	283457 310767 594224	266273 266272 532545
58 4 015510	.115 AC 2SF .1150	2	WOJTYS, WANDA & WOJTYS, SLAWOMIR 24 VAN DYKE ST WALLINGTON NJ 24 VAN DYKE STREET	07057-2225 R2	277500 449000 726500	1416675	1416675 00 1416675	353194 353194 706388	336981 373306 710287	354169 354169 708338
58 5 015520	.057 AC 1SF .0570	2	SANCHEZ, ALLAN 28 VAN DYKE ST WALLINGTON, NJ 28 VAN DYKE STREET	07057	227500 134600 362100	706095	706095 00 706095	166734 166734 333468	177261 195366 372627	176524 176524 353048

27411400

53452230

00

00

53452230

22386234

31065996

26726118

Block No. Lot No. Qualification Account No.	Land Dimensions Building Description Additional Lots Acreage	Prop. Class	Owner's Name Address City State Property Location	Billing Code Zip Code	Land Improvement Exemption Net Total	2025 Property Tax Special Dist	2025 Total Tax Deduction Net Tax	Amt.Billed 2025 1st Q 2nd Q Total	2nd Half 2025 3rd Q 4th Q Total	Preliminary 2026 Tax 1st Q 2nd Q Total
58 6 015530	.172 AC 2SF2G .1720	2	81 MORRISSEE LLC PO BOX 3279 WALLINGTON, NJ 81 MORRISSEE AVENUE	07057	312500 410900 723400	1410630	1410630 00 1410630	319184 319184 638368	368046 404216 772262	352658 352657 705315
58 7 015540	.115 AC 2SF .1150	2	GOMEED, CINDYANNE 77 MORRISSEE AVE WALLINGTON, NJ 77 MORRISSEE AVENUE	06943 07675	277500 335000 612500	1194375	1194375 00 1194375	274716 274716 549432	307159 337784 644943	298594 298594 597188
58 8 015550	.115 AC 1SS .1150	2	KASPEREK, ROBERT & MALGORZATA 73 MORRISSEE AVE WALLINGTON, NJ 73 MORRISSEE AVENUE	07057	277500 448600 726100	1415895	1415895 00 1415895	274546 274546 549092	415249 451554 866803	353974 353974 707948
58 9 015560	.071 AC 1SF1G .0710	2	BIAMONTE, MICHAEL D. 69 MORRISSEE AVE WALLINGTON, NJ 69 MORRISSEE AVENUE	02590 07057	239500 125600 365100	711945	711945 00 711945	174812 174811 349623	172034 190288 362322	177987 177986 355973
58 10 015570	.110 AC 2SF3G .1100	2	FLORIMON, ROCIA & DESANTANA, CLARIBEL 65 MORRISSEE AVENUE WALLINGTON, NJ 65 MORRISSEE AVENUE	07057	273500 390200 663700	1294215	1294215 00 1294215	312977 312977 625954	317538 350723 668261	323554 323554 647108
58 11 015580	.106 AC 1SB .1060	2	BIELLEN, MIECZYSLAW & WANDA 61 MORRISSEE AVE WALLINGTON NJ 61 MORRISSEE AVENUE	07057-2223	269500 337000 606500	1182675	1182675 00 1182675	288065 288065 576130	288110 318435 606545	295669 295669 591338
58 12 015590	.115 AC 2SF2G .1150	2	KUCHAREK, ARTHUR & ANNA 57 MORRISSEE AVE WALLINGTON, NJ 57 MORRISSEE AVENUE	02640 07057	277500 354700 632200	1232790	1232790 00 1232790	289681 289680 579361	310910 342519 653429	308198 308197 616395
58 13 015600	.086 AC 1SF2G .0860	2	RODRIGUEZ, JOSUE ELIAS ETAL 53 MORRISSEE AVE WALLINGTON, NJ 53 MORRISSEE AVENUE	07057	277500 267600 545100	1062945	1062945 00 1062945	243427 243426 486853	274419 301673 576092	265737 265736 531473
58 14 015610	.086 AC 2SF1G .0860	2	WARCHOL, LUCYNA & IWINSKI, TOMASZ 47 MORRISSEE AVE WALLINGTON, NJ 51 MORRISSEE AVENUE	07057	252500 336800 589300	1149135	1149135 00 1149135	282964 282963 565927	276872 306336 583208	287284 287284 574568
58 15 015620	.086 AC 2SF1G .0860	2	IWINSKI, TOMASZ & WARCHOL, LUCYNA 47 MORRISSEE AVE WALLINGTON, NJ 47 MORRISSEE AVENUE	07057	252500 422100 674600	1315470	1315470 00 1315470	281773 281773 563546	359097 392827 751924	328868 328867 657735
58 16 015630	.086 AC 2SF2G .0860	2	BIAMONTE, MICHAEL P. & PATRICIA H. 49 ROSE ST E RUTHERFORD, NJ 45 MORRISSEE AVENUE	07073	126300 141600 267900	522405	522405 00 522405	118950 118950 237900	135555 148950 284505	130602 130601 261203
58 16 015630	38X100 2SF2G .0872	15F	BIAMONTE, MICHAEL 45 MORRISSEE AVE WALLINGTON NJ 45 MORRISSEE AVENUE	07057-2223	*EXEMPT*	00	00 00 00	00 00 00	00 00 00	00 00 00
58 17 015640	.086 AC 2SF1G .0860	2	ANZELMO, JESSICA A. PO BAX 115 PEAPACK, NJ 41 MORRISSEE AVENUE	07977-0115	252500 224600 477100	930345	930345 00 930345	242322 242321 484643	210924 234778 445702	232587 232586 465173
58 18 015650	.115 AC 2SF3G .1150	2	DEMKO, NERTIL 15 WADSWORTH ST WALLINGTON, NJ 15 WADSWORTH STREET	07057	277500 552900 830400	1619280	1619280 00 1619280	303455 303454 606909	485426 526945 1012371	404820 404820 809640

7713900

15042105

00

00

15042105

6813738

8228367

7521057

Block No. Lot No. Qualification Account No.	Land Dimensions Building Description Additional Lots Acreage	Prop. Class	Owner's Name Address City State Property Location	Billing Code Zip Code	Land Improvement Exemption Net Total	2025 Property Tax Special Dist	2025 Total Tax Deduction Net Tax	Amt.Billed 2025 1st Q 2nd Q Total	2nd Half 2025 3rd Q 4th Q Total	Preliminary 2026 Tax 1st Q 2nd Q Total
58 19 015660	.115 AC 2SF .1150	2	KISLAN, BARBARA 124 IGOE RD MORGANVILLE, NJ 9 WADSWORTH STREET	07751	277500 318700 596200	1162590	1162590 00 1162590	269275 269274 538549	297116 326925 624041	290648 290647 581295
58 20 015670	.115 AC 2SF .1150	2	KLOZA, KEITH 5 WADSWORTH ST WALLINGTON, NJ 5 WADSWORTH STREET	07057-2216	277500 186800 464300	905385	905385 00 905385	199044 199043 398087	242042 265256 507298	226347 226346 452693
58 21 015680	.115 AC 2SF .1150	15C	WALLINGTON, BOROUGH OF 54 UNION BLVD WALLINGTON NJ WADSWORTH STREET	07057-1232	*EXEMPT*	00	00 00 00	00 00 00	00 00 00	00 00 00
58 22 015690	.115 AC 2SF .1150	2	LEOSZENIA, WOJCIECH & RENATA 44 JOHNSON AVE WALLINGTON NJ 44 JOHNSON AVENUE	01037 07057-2206	277500 242600 520100	1014195	1014195 00 1014195	244617 244617 489234	249478 275483 524961	253549 253549 507098
58 23 015700	.115 AC 2SF2G .1150	2	KHAN, HASHMEEN 46 JOHNSON AVE WALLINGTON, NJ 46 JOHNSON AVENUE	07057 R2	277500 100100 377600	736320	736320 00 736320	203210 203210 406420	155510 174390 329900	184080 184080 368160
58 24 015710	.115 AC 2SF .1150	2	GREBOWIEC, STANISLAW & ZOFIA 50 JOHNSON AVE WALLINGTON, NJ 50 JOHNSON AVENUE	07057	277500 390900 668400	1303380	1303380 00 1303380	264683 264683 529366	370297 403717 774014	325845 325845 651690
58 25 015720	.115 AC 2SF2G .1150	2	BERNAT, DIANE 54 JOHNSON AVE WALLINGTON, NJ 54 JOHNSON AVENUE	07057-2206	277500 226900 504400	983580 S1	983580 -25000 958580	257668 257667 515335	209013 234232 443245	239645 239645 479290
58 26 015730	.086 AC 2SF .0860	2	MODLA, JAKUB & LEOKADIA 56 JOHNSON AVE WALLINGTON NJ 56 JOHNSON AVENUE	00597 07057-2206	252500 339700 592200	1154790	1154790 00 1154790	238070 238070 476140	324520 354130 678650	288698 288697 577395
58 27 015740	.086 AC 1SF .0860	2	IWASZK, SUSAN 240 MOUNTAIN RD PORT JERVIS, NY 62 JOHNSON AVENUE	12771	252500 152200 404700	789165	789165 00 789165	195983 195983 391966	188482 208717 397199	197292 197291 394583
58 28 015750	.115 AC 2SF2G .1150	2	GRYGLIK, MARIUSZ & ELZBIETZA 159 STUART STREET PARAMUS, NJ 66 JOHNSON AVENUE	07652	277500 336800 614300	1197885	1197885 00 1197885	239601 239600 479201	343985 374699 718684	299472 299471 598943
58 29 015760	.115 AC 1SS1G .1150	2	VAN HOOK, D & T & KANE, M & R 68 JOHNSON AVE, 2ND FLOOR WALLINGTON, NJ 68 JOHNSON AVENUE	07057	277500 754500 1032000	2012400	2012400 00 2012400	453949 453948 907897	526452 578051 1104503	503100 503100 1006200
58 30 015770	.115 AC 1SB2G .1150	2	PODOBINSKY, NICHOLAS & KHOMA, YULIYA 202 WOOD STREET RUTHERFORD, NJ 72 JOHNSON AVENUE	07070	277500 345700 623200	1215240	1215240 00 1215240	297588 297587 595175	294453 325612 620065	303810 303810 607620
58 31 015780	.115 AC 1SB2G .1150	2	BRZEZINSKI, EVA 6 ORCHID DRIVE WALLINGTON, NJ 76 JOHNSON AVENUE	07057	277500 370900 648400	1264380	1264380 00 1264380	262303 262302 524605	353678 386097 739775	316095 316095 632190
58 32 015790	.115 AC 1SF2G .1150	2	KORZYMA, KRYSZYNA 519 ROBERT WILLIAMS RD UNADILLA, NY 80 JOHNSON AVENUE	13849	277500 315700 593200	1156740	1156740 00 1156740	273016 273015 546031	290525 320184 610709	289185 289185 578370

7639000

14896050

00

25000

14871050

6798006

8073044

7435527

Block No. Lot No. Qualification Account No.	Land Dimensions Building Description Additional Lots Acreage	Prop. Class	Owner's Name Address City State Property Location	Billing Code Zip Code	Land Improvement Exemption Net Total	2025 Property Tax Special Dist	2025 Total Tax Deduction Net Tax	Amt.Billed 2025 1st Q 2nd Q Total	2nd Half 2025 3rd Q 4th Q Total	Preliminary 2026 Tax 1st Q 2nd Q Total
58 33 015800	.057 AC 1SS .0570	2	78 JOHNSON LLC 78 JOHNSON AVE WALLINGTON, NJ 78 JOHNSON AVENUE	07057	227500 331900 559400	1090830	1090830 00	251930 251929	279501 307470	272708 272707 545415
59 1 015810	.115 AC 1SF .1150	2	O'KEEFE, KENNETH & JOYCE 91 JORDAN AVE WALLINGTON NJ 91 JORDAN AVENUE	05925 07057-2221	277500 281100 558600	1089270	1089270 00	252525 252524	278146 306075	272318 272317 544635
59 2 015820	.115 AC 1SF .1150	2	MOCARSKI, EUGENIUS Z. & DANUTA 85 JORDAN AVE WALLINGTON NJ 85 JORDAN AVENUE	07057-2221	277500 206200 483700	943215	943215 00	249209 249208	210307 234491	235804 235804 471608
59 3 015830	.115 AC 1SF2G .1150	2	KASSTEEN, DOUGLAS & TRACY L. 81 JORDAN AVE WALLINGTON, NJ 81 JORDAN AVENUE	07057	277500 336800 614300	1197885	1197885 00	229058 229057	354528 385242	299472 299471 598943
59 4 015840	.115 AC 2SF1G .1150	2	NIEVES, KARLA & MICHAEL W 77 JORDAN AVE WALLINGTON, NJ 77 JORDAN AVENUE	07057	277500 425500 703000	1370850	1370850 00	299033 299033	368817 403967	342713 342712 685425
59 5 015850	.115 AC 1SF .1150	2	PAREJA, FARAH M 73 JORDAN AVE WALLINGTON, NJ 73 JORDAN AVENUE	07057	249800 193800 443600	865020	865020 00	168860 168860	252560 274740	216255 216255 432510
59 6 015860	.143 AC 1SF .1430	2	DOLINSKY, KEVIN & DOLINSKY, JOSEPH 69 JORDAN AVE WALLINGTON, NJ 69 JORDAN AVENUE	07057	295000 156700 451700	880815	880815 00	209842 209842	219273 241858	220204 220204 440408
59 7 015870	.086 AC 1SF .0860	2	WOOD, JAMES SR & MARY ET ALS 65 JORDAN AVE WALLINGTON, NJ 65 JORDAN AVENUE	07057	252500 178300 430800	840060 R1	840060 -25000	193729 193729	203031 224571	203765 203765 407530
59 8 015880	.115 AC 2SF2G .1150	2	RUSIECKI, MICHAL 63 JORDAN AVE WALLINGTON, NJ 63 JORDAN AVENUE	07057	277500 408900 686400	1338480	1338480 00	273866 273865	378215 412534	334620 334620 669240
59 9 015890	.115 AC 1SB1G .1150	2	RYBA, JOZEF & IRENA 59 JORDAN AVENUE WALLINGTON, NJ 59 JORDAN AVENUE	07057	277500 306400 583900	1138605	1138605 00	289511 289510	265195 294389	284652 284651 569303
59 10 015900	.115 AC 1SF2G .1150	2	SWIECA, DANUTA 53 JORDAN AVE WALLINGTON, NJ 53 JORDAN AVENUE	00672 07057	277500 382700 660200	1287390	1287390 00	265363 265363	361827 394837	321848 321847 643695
59 11 015910	.115 AC 1SF3G .1150	2	GASIUK, MATTHEW & SKUPIEN, JANINA 540 MADISON ST CARLSTADT, NJ 49 JORDAN AVENUE	07072	277500 203600 481100	938145	938145 00	241726 241726	215319 239374	234537 234536 469073
59 12 015920	.115 AC 2SF2G .1150	2	SARTI, JOSEPH E & DEAN ANTHONY (A) 45 JORDAN AVENUE WALLINGTON, NJ 45 JORDAN AVENUE	07057	277500 213600 491100	957645	957645 00	247848 247848	218697 243252	239412 239411 478823
59 13 015930	.115 AC 2SF3G .1150	2	KACZOR, MAREK & BEATA 43 JORDAN AVE WALLINGTON, NJ 43 JORDAN AVENUE	00045 07057	277500 335200 612700	1194765	1194765 00	234244 234244	347821 378456	298692 298691 597383

7760500

15132975

00

25000

15107975

6813482

8294493

7553991

Block No. Lot No. Qualification Account No.	Land Dimensions Building Description Additional Lots Acreage	Prop. Class	Owner's Name Address City State Property Location	Billing Code Zip Code	Land Improvement Exemption Net Total	2025 Property Tax Special Dist	2025 Total Tax Deduction Net Tax	Amt.Billed 2025 1st Q 2nd Q Total	2nd Half 2025 3rd Q 4th Q Total	Preliminary 2026 Tax 1st Q 2nd Q Total
59 14 015940	.115 AC 2SB2G .1150	2	VENTURA, ROBERT 31 WADSWORTH ST WALLINGTON, NJ 31 WADSWORTH STREET	07057-2226	277500 302500 580000	1131000	1131000 00 1131000	330833 330832 661665	220168 249167 469335	282750 282750 565500
59 15 015950	.126 AC 2SF5G .1260	2	VENTURA, DOMINICK & VENTURA, ROBERT 18 HOLBROOKE DRIVE FORKED RIVER, NJ 25 WADSWORTH STREET	08731	277500 375500 653000	1273350	1273350 00 1273350	286875 286874 573749	333476 366125 699601	318338 318337 636675
59 16 015960	.103 AC 2SF2G .1030	2	GIACAMARRO, BEVERLY ETALS 21 WADSWORTH ST WALLINGTON, NJ 21 WADSWORTH STREET	07057	263600 363100 626700	1222065	1222065 00 1222065	277607 277607 555214	317758 349093 666851	305517 305516 611033
59 17 015970	.115 AC 1SF1G .1150	2	FERNANDEZ DELOSSANTO, HANSER L ETAL 19 WADSWORTH ST WALLINGTON, NJ 19 WADSWORTH STREET	07057	277500 131700 409200	797940	797940 00 797940	207291 207291 414582	181449 201909 383358	199485 199485 398970
59 18 015980	.115 AC 2SF .1150	2	BLADEK, EDWARD 309 MAPLE AVE WALLINGTON, NJ 44 MORRISSEE AVENUE	07057-1331	277500 359300 636800	1241760	1241760 00 1241760	265704 265703 531407	339257 371096 710353	310440 310440 620880
59 19 015990	.086 AC 1SF2G .0860	2	BARDICK, JOAN & JOSEPH 46 MORRISSEE AVE WALLINGTON, NJ 46 MORRISSEE AVENUE	07057	252500 172600 425100	828945	828945 00 828945	199129 199128 398257	204717 225971 430688	207237 207236 414473
59 20 016000	.086 AC 1SF .0860	2	50 MORRISSEE AVE LLC 184 2ND ST ENGLEWOOD, NJ 50 MORRISSEE AVENUE	07631	252500 121700 374200	729690	729690 00 729690	175577 175577 351154	179913 198623 378536	182423 182422 364845
59 21 016010	.115 AC 1SF .1150	2	SCIANCELEPORE, DAMIANO & VITTORIA 52 MORRISSEE AVE WALLINGTON NJ 52 MORRISSEE AVENUE	02647 07057-2236	277500 181000 458500	894075	894075 00 894075	216304 216303 432607	219272 242196 461468	223519 223519 447038
59 22 016020	.086 AC 2SF1G .0860	2	BROZEK, JOZEF & JOZEFA 56 MORRISSEE AVENUE WALLINGTON, NJ 56 MORRISSEE AVENUE	07057	252500 430500 683000	1331850	1331850 00 1331850	272846 272845 545691	376005 410154 786159	332963 332962 665925
59 23 016030	.086 AC 2SF .0860	2	MODUGNO, SUNGSOON & MICHAEL 60 MORRISSEE AVE WALLINGTON, NJ 60 MORRISSEE AVENUE	07057	252500 502100 754600	1471470	1471470 00 1471470	368329 368328 736657	348542 386271 734813	367868 367867 735735
59 24 016040	.115 AC 1SF1G .1150	2	GYEPHEL, TENZIN & LAMA, DAWA 62 MORRISSEE AVE WALLINGTON, NJ 62 MORRISSEE AVENUE	07057 R2	277500 598000 875500	1707225	1707225 00 1707225	385674 385673 771347	446052 489826 935878	426807 426806 853613
59 25 016050	.115 AC 1SF1G .1150	2	SLUSARZ, ZBIGNIEW & JERZY A 66 MORRISSEE AVE WALLINGTON, NJ 66 MORRISSEE AVENUE	07057 R2	277500 726700 1004200	1958190	1958190 00 1958190	446297 446296 892593	507694 557903 1065597	489548 489547 979095
59 26 016060	.115 AC 1SF2G .1150	2	STOLTZ, RICHARD & LINDA 70 MORRISSEE AVE WALLINGTON NJ 70 MORRISSEE AVENUE	07057-2236	277500 230800 508300	991185 v1	991185 -25000 966185	302221 302221 604442	168164 193579 361743	241547 241546 483093
59 27 016070	.115 AC 2SF .1150	2	VEZZOLA, STEPHEN & MARGHERITA 11 NATHAN WAY WAYNE, NJ 74 MORRISSEE AVENUE	07470	277500 355500 633000	1234350	1234350 00 1234350	336019 336019 672038	265331 296981 562312	308588 308587 617175

Block No. Lot No. Qualification Account No.	Land Dimensions Building Description Additional Lots Acreage	Prop. Class	Owner's Name Address City State Property Location	Billing Code Zip Code	Land Improvement Exemption Net Total	2025 Property Tax Special Dist	2025 Total Tax Deduction Net Tax	Amt.Billed 2025 1st Q 2nd Q Total	2nd Half 2025 3rd Q 4th Q Total	Preliminary 2026 Tax 1st Q 2nd Q Total
59 28.01 016080	.115 AC 2SF .1150	2	SAAVEDRA, STIVALE M & GONZALEZ, G 78 MORRISSEE AVENUE WALLINGTON, NJ 78 MORRISSEE AVENUE	07057	277500 255800 533300	1039935	1039935 00 1039935	214774 214773 429547	291862 318526 610388	259984 259984 519968
59 28.02	.115 AC .1150	2	JEDRZEJCZAK, ZBIGNIEW & BONNIE 82 MORRISSEE AVE WALLINGTON NJ 82 MORRISSEE AVENUE	07057-2236	277500 542800 820300	1599585	1599585 00 1599585	389840 389840 779680	389445 430460 819905	399897 399896 799793
59 29 016090	.115 AC 2SF3G .1150	2	86 MORRISSEE AVE LLC 92 MORRISSEE AVE, APT #4 WALLINGTON, NJ 86 MORRISSEE AVENUE	07057	263600 799200 1062800	2072460	2072460 00 2072460	434563 434563 869126	575097 628237 1203334	518115 518115 1036230
59 30 016100	.115 AC 2SF .1150	2	92 MORRISSEE AVE LLC 92 MORRISSEE AVE, APT #4 WALLINGTON, NJ 92 MORRISSEE AVENUE	07057	263600 767800 1031400	2011230	2011230 00 2011230	446382 446381 892763	533449 585018 1118467	502808 502807 1005615
60.01 1 016110	1.200 AC 1SCB 1.2000	1	52 VAN DYKE LLC 52 VAN DYKE STREET WALLINGTON, NJ 52-64 VAN DYKE STREET	07057	900000 0 900000	1755000	1755000 00 1755000	382613 382612 765225	472388 517387 989775	438750 438750 877500
60.01 2 016120	1.250 AC 1.2500	4B	SYR GROUP, LLC 85 MOUNT CEDAR AVENUE WALLINGTON, NJ 41 CURIE AVENUE	07057	1822100 2120900 3943000	7688850	7688850 00 7688850	2430015 2430014 4860029	1315836 1512985 2828821	1922213 1922212 3844425
60.01 3 016130	.115 AC 2SF .1150	2	DONALDSON, ANDREW G 54 JORDAN AVE WALLINGTON, NJ 54 JORDAN AVENUE	07057	286900 311700 598600	1167270	1167270 00 1167270	263153 263152 526305	305518 335447 640965	291818 291817 583635
60.01 4 016140	.086 AC 1SF1G .0860	2	TRANGONE, FRANCIS J & SANDY M 58 JORDAN AVE WALLINGTON, NJ 58 JORDAN AVENUE	07057	239900 364000 603900	1177605	1177605 00 1177605	311617 311617 623234	262088 292283 554371	294402 294401 588803
60.01 5 016150	.086 AC 1SF1G .0860	2	ARROYO, ANIBAL & SAINT-HILAIRE, G. 60 JORDAN AVE WALLINGTON, NJ 60 JORDAN AVENUE	07057	239900 151300 391200	762840	762840 00 762840	188926 188925 377851	182715 202274 384989	190710 190710 381420
60.01 6 016160	.086 AC 1SF2G .0860	2	CHIRLO, MICHAEL D & DONNA 64 JORDAN AVE WALLINGTON, NJ 64 JORDAN AVENUE	01175 07057-2222	227900 183100 411000	801450	801450 00 801450	199384 199384 398768	191066 211616 402682	200363 200362 400725
60.01 7 016170	.086 AC 1SF1G .0860	2	GALAGARZA, EDUARDO&SANTIAGO,JESIKA 66 JORDAN AVENUE WALLINGTON, NJ 66 JORDAN AVENUE	07057	227900 268800 496700	968565	968565 00 968565	242067 242066 484133	229799 254633 484432	242142 242141 484283
60.02 1 016180	.115 AC .1150	2	SOBCZYK, WENDY & KRISTINA & JOHN D 48 JORDAN AVENUE WALLINGTON, NJ 48 JORDAN AVENUE	07057	286900 527500 814400	1588080	1588080 00 1588080	401914 401913 803827	371767 412486 784253	397020 397020 794040
60.02 2 016190	.459 AC .4590	4B	SYR GROUP, LLC 85 MOUNT CEDAR AVENUE WALLINGTON, NJ 31 CURIE AVENUE	07057	1087500 1131800 2219300	4327635	4327635 00 4327635	773388 773387 1546775	1334948 1445912 2780860	1081909 1081909 2163818
60.02 3 016195	.172 AC 1SCB .1720	4B	MANUFACTURES PROPERTIES LLC PO BOX 243 EAST RUTHERFORD, NJ 53 WADSWORTH STREET	07073	375000 106300 481300	938535	938535 00 938535	212563 212562 425125	244673 268737 513410	234634 234634 469268

Block No. Lot No. Qualification Account No.	Land Dimensions Building Description Additional Lots Acreage	Prop. Class	Owner's Name Address City State Property Location	Billing Code Zip Code	Land Improvement Exemption Net Total	2025 Property Tax Special Dist	2025 Total Tax Deduction Net Tax	Amt.Billed 2025 1st Q 2nd Q Total	2nd Half 2025 3rd Q 4th Q Total	Preliminary 2026 Tax 1st Q 2nd Q Total
60.02 4.01	.115 AC 1SCB .1150	4B	CHERUP, JOHN 7060 BELANICO BLVD MYRTLE BEACH, SC 49 WADSWORTH STREET	29572 LI 4	250000 164700 414700	808665	808665 00 808665	236455 236454 472909	157511 178245 335756	202167 202166 404333
60.02 4.02	.115 AC 1SCB .1150	4B	CHERUP, JOHN 7060 BELANICO BLVD MYRTLE BEACH, SC 45 WADSWORTH STREET	29572 LI 4	250000 164700 414700	808665	808665 00 808665	267064 267063 534127	126902 147636 274538	202167 202166 404333
60.02 5 016210	.155 AC 2SF .1550	2	DE ROSA, AURELIA & JESSE 159 UHLAND ST EAST RUTHERFORD NJ 39 WADSWORTH STREET	07073-1729	286900 418600 705500	1375725	1375725 00 1375725	327942 327941 655883	342284 377558 719842	343932 343931 687863
60.02 6 016220	.080 AC 1SB .0800	2	IMBRUGLIA, ROSS & CAROLYN TRSTES 77 UNION BLVD WALLINGTON, NJ 36-38 JORDAN AVENUE	07057 R2	247500 711200 958700	1869465	1869465 00 1869465	301669 301669 603338	609096 657031 1266127	467367 467366 934733
60.02 7 016230	.075 AC 1SS .0750	2	KRAINSKI, ADAM J & CALVANESE, CINDI 40 JORDAN AVE WALLINGTON, NJ 40 JORDAN AVENUE	07057	222500 166700 389200	758940	758940 00 758940	178468 178467 356935	191273 210732 402005	189735 189735 379470
60.02 8 016240	.115 AC 1SF3G .1150	2	BUDZINSKI, STELLA & BUDZINSKI, STAN 44 JORDAN AVE WALLINGTON NJ 44 JORDAN AVENUE	01175 07057-2222 R2	263600 445400 709000	1382550	1382550 00 1382550	346732 346732 693464	326818 362268 689086	345638 345637 691275
61 1 016250	.101 AC 1SF2G .1010	2	DUBIS, WALTER M & KRYSZYNA 130 JOHNSON AVENUE WALLINGTON, NJ 130 JOHNSON AVENUE	07057	263100 289400 552500	1077375	1077375 00 1077375	260687 260687 521374	264188 291813 556001	269344 269344 538688
61 2 016260	.145 AC 2SF2G .1450	2	KAWULA, ROBERT 124 JOHNSON AVE WALLINGTON, NJ 124 JOHNSON AVENUE	07075 R2	295900 643200 939100	1831245	1831245 00 1831245	485238 485238 970476	406907 453862 860769	457812 457811 915623
61 3 016270	.147 AC 1SF3G .1470	2	DELEKTA, MIECZYSLAW & ELZBIETA 120 JOHNSON AVE WALLINGTON, NJ 120 JOHNSON AVENUE	07057 R2	297000 1065700 1362700	2657265	2657265 00 2657265	715146 715145 1430291	579420 647554 1226974	664317 664316 1328633
61 4.01 016282	.126 AC 1SF .1260	2	GORAL, STASIU HENRY 118 JOHNSON AVENUE WALLINGTON, NJ 118 JOHNSON AVENUE	00660 07057 R2	284400 393600 678000	1322100	1322100 00 1322100	308896 308896 617792	335204 369104 704308	330525 330525 661050
61 4.02 016282	.097 AC 2SF .0970	2	BAZEL, THOMAS & MARZENNA 114 JOHNSON AVE WALLINGTON, NJ 114 JOHNSON AVENUE	00672 07057	262200 382000 644200	1256190	1256190 00 1256190	274291 274291 548582	337699 369909 707608	314048 314047 628095
61 5 016290	.151 AC 1SF2G .1510	2	CZOCHARA, SZYMON & MARTA 110 JOHNSON AVE WALLINGTON, NJ 110 JOHNSON AVENUE	07057-2220 R2	299600 163500 463100	903045	903045 00 903045	237900 237900 475800	202045 225200 427245	225762 225761 451523
61 6 016300	.153 AC 2SF2G .1530	2	MAZUR, ANDRIY & DATSKO, HALYNA 108 JOHNSON AVE WALLINGTON, NJ 108 JOHNSON AVENUE	07057 R2	300700 346000 646700	1261065	1261065 00 1261065	317654 317653 635307	296712 329046 625758	315267 315266 630533
61 7 016310	.155 AC 2SF .1550	2	SABIA, JOHN & CYNTHIA 104 JOHNSON AVE WALLINGTON, NJ 104 JOHNSON AVENUE	07057 R2	301800 335600 637400	1242930	1242930 00 1242930	273441 273440 546881	332090 363959 696049	310733 310732 621465

9515500

18555225

00

00

18555225

9063159

9492066

9277617

Block No. Lot No. Qualification Account No.	Land Dimensions Building Description Additional Lots Acreage	Prop. Class	Owner's Name Address City State Property Location	Billing Code Zip Code	Land Improvement Exemption Net Total	2025 Property Tax Special Dist	2025 Total Tax Deduction Net Tax	Amt.Billed 2025 1st Q 2nd Q Total	2nd Half 2025 3rd Q 4th Q Total	Preliminary 2026 Tax 1st Q 2nd Q Total
61 8 016320	.064 AC 2SF1G .0640	2	BLADEK, STANISLAW 13 VAN DYKE ST WALLINGTON NJ 13 VAN DYKE STREET	07057-2224	233000 179000 412000	803400	803400 00 803400	173962 173961 347923	217439 238038 455477	200850 200850 401700
61 9 016330	.127 AC 2SF .1270	2	RYBKA, WACLAW & HALINA 17 VAN DYKE ST WALLINGTON, NJ 17 VAN DYKE STREET	00672 07057	285200 477100 762300	1486485	1486485 00 1486485	300904 300903 601807	423282 461396 884678	371622 371621 743243
61 10 016350	.127 AC 1SF .1270	2	RUIZ, HERNANDO E & MASSIEL T 19 VAN DYKE ST WALLINGTON, NJ 19 VAN DYKE STREET	07057	285200 168300 453500	884325	884325 00 884325	218770 218769 437539	212056 234730 446786	221082 221081 442163
61 11 016350	.128 AC 2SF1G .1280	2	GARBE, THEODORE & MARY 25 VAN DYKE ST WALLINGTON NJ 25 VAN DYKE STREET	07057-2224 R2	285300 143200 428500	835575	835575 00 835575	218004 218004 436008	189071 210496 399567	208894 208894 417788
61 12 016360	.128 AC 2SF .1280	2	LOPEZ, DANIELLE 29 VAN DYKE STREET WALLINGTON, NJ 29 VAN DYKE STREET	07057 R2	285400 735300 1020700	1990365	1990365 00 1990365	572474 572473 1144947	397192 448226 845418	497592 497591 995183
61 13 016370	.128 AC 1SB .1280	2	WANG, JENNIFER & ZHENG, DI FAN 33 VAN DYKE ST WALLINGTON, NJ 33 VAN DYKE STREET	07057 R2	285700 616700 902400	1759680	1759680 00 1759680	442641 442640 885281	414640 459759 874399	439920 439920 879840
61 14 016380	.064 AC 2SS .0640	2	GUSTAVUS & ANNA CALABRESE REV TRUST 37 VAN DYKE ST WALLINGTON, NJ 37 VAN DYKE STREET	07057-2224 R2	286000 571300 857300	1671735	1671735 00 1671735	374536 374535 749071	439900 482764 922664	417934 417934 835868
61 16 016400	.129 AC 2SS .1290	2	SEGRO, DAVID 41 VAN DYKE ST WALLINGTON, NJ 41 VAN DYKE STREET	07057 R2	286300 358500 644800	1257360	1257360 00 1257360	253970 253970 507940	358590 390830 749420	314340 314340 628680
61 17 016410	.129 AC 2SF1G .1290	2	ISZCZEK, PAWEŁ & MARTA K 43 VAN DYKE ST WALLINGTON, NJ 43 VAN DYKE STREET	07057	286300 355500 641800	1251510	1251510 00 1251510	252950 252949 505899	356761 388850 745611	312878 312877 625755
61 18 16412	.129 AC 2SF .1290	2	TAPPER, GREGORY & BOZENA 119 ALDEN STREET WALLINGTON NJ 45 VAN DYKE STREET	07057	286500 446100 732600	1428570	1428570 00 1428570	327347 327346 654693	368624 405253 773877	357143 357142 714285
61 19 016430	.065 AC 2SS .0650	1	53-57 VAN DYKE REALTY, LLC 53-57 VAN DYKE ST WALLINGTON, NJ 51 VAN DYKE STREET	07057	127100 0 127100	247845	247845 00 247845	36051 36050 72101	84695 91049 175744	61962 61961 123923
61 20 016440	.700 AC 3SB .7000	4B	53-57 VAN DYKE REALTY, LLC 53-57 VAN DYKE ST WALLINGTON, NJ 53-57 VAN DYKE STREET	07057	1263700 242500 1506200	2937090	2937090 00 2937090	687002 687002 1374004	743888 819198 1563086	734273 734272 1468545
61 22 016450	.353 AC 1SF2G .3530	2	PASQUAYE, MICHAEL & LASIW, RITA V 106 MILLER STREET WALLINGTON, NJ 106 MILLER STREET	07057	330800 444800 775600	1512420	1512420 00 1512420	320120 320119 640239	416701 455480 872181	378105 378105 756210
61 23 016460	.489 AC 1SF .4890	2	KONEFAL, STANISLAW & MAGDALENA 104 MILLER ST WALLINGTON, NJ 104 MILLER STREET	07057	388600 690200 1078800	2103660	2103660 00 2103660	512871 512871 1025742	511989 565929 1077918	525915 525915 1051830

Block No. Lot No. Qualification Account No.	Land Dimensions Building Description Additional Lots Acreage	Prop. Class	Owner's Name Address City State Property Location	Billing Code Zip Code	Land Improvement Exemption Net Total	2025 Property Tax Special Dist	2025 Total Tax Deduction Net Tax	Amt.Billed 2025 1st Q 2nd Q Total	2nd Half 2025 3rd Q 4th Q Total	Preliminary 2026 Tax 1st Q 2nd Q Total
61 24.01	.133 AC .1330	2	GYALTSO, JAMCHUK & CHOETSO, GRACE 5 JARICO DR WALLINGTON, NJ 5 JARICO DRIVE	07057 R2 4	351000 582800 933800	1820910	1820910 00	435243 435243 870486	451867 498557 950424	455228 455227 910455
61 24.02	.138 AC .1380	2	KURAK, JACEK & WIOLETTA 7 JARICO DR WALLINGTON, NJ 7 JARICO DRIVE	07057 R2 4	353900 596400 950300	1853085	1853085 00	516442 516442 1032884	386343 433858 820201	463272 463271 926543
61 24.03	.131 AC .1310	2	HANNAWI, FADI 15 DRAKE LANE UPPER SADDLE RIVER, NJ 9 JARICO DRIVE	02640 07458 R2 4	350200 530900 881100	1718145	1718145 00	426316 426315 852631	410730 454784 865514	429537 429536 859073
61 24.04	.156 AC .1560	2	WOJCIK, DIANE C & WOJCIK, DONNA L 11 JARICO DR WALLINGTON, NJ 11 JARICO DRIVE	07057 R2 4	365400 568000 933400	1820130	1820130 00	420109 420108 840217	466622 513291 979913	455033 455032 910065
61 24.05	.139 AC .1390	2	RICCI JR, BILLY 14 JARICO DR WALLINGTON, NJ 14 JARICO DRIVE	07057 R2 4	337000 577000 914000	1782300	1782300 00	440005 440004 880009	428296 473995 902291	445575 445575 891150
61 24.06	.115 AC 2SF2CG .1150	2	CORALLO, J & A & PALERMO, D & C 12 JARICO DR WALLINGTON, NJ 12 JARICO DRIVE	02250 07057 R2 4	323300 581900 905200	1765140	1765140 00	419599 419598 839197	440342 485601 925943	441285 441285 882570
61 24.07	.117 AC .1170	2	DEFRANCESCO, ANDREA 10 JARICO DR WALLINGTON, NJ 10 JARICO DRIVE	07057 R2 4	324500 543500 868000	1692600	1692600 00	409481 409480 818961	415120 458519 873639	423150 423150 846300
61 24.08	.127 AC 2SF .1270	2	SEVERINO, PAT 8 JARICO DR WALLINGTON NJ 8 JARICO DRIVE	02640 07057 R2 4	334500 574900 909400	1773330	1773330 00	417643 417643 835286	446287 491757 938044	443333 443332 886665
61 24.09	.157 AC .1570	2	OUZOUNER, EVANGELOS & MYRNA 6 JARICO DR WALLINGTON, NJ 6 JARICO DRIVE	07057 R2 4	347900 660500 1008400	1966380	1966380 00	480392 480391 960783	477589 528008 1005597	491595 491595 983190
61 24.10	.227 AC .2270	2	SAHIN, IPEK & YILMAZ, MESUT 98 MILLER ST WALLINGTON, NJ 98 MILLER STREET	07057 R2 4	391700 779500 1171200	2283840	2283840 00	552663 552662 1105325	559978 618537 1178515	570960 570960 1141920
61 25 016480	.115 AC 2SF .1150	2	KONEFAL, ARTUR & MONIKA R 3 NARCISSUS DRIVE WALLINGTON, NJ 94 MILLER STREET	07057	340000 901300 1241300	2420535	2420535 00	673228 673228 1346456	506007 568072 1074079	605134 605134 1210268
61 28.01	.115 AC .1150	2	PREINFALK, CHRISTOPH A & SUSANNE C 84 MILLER ST WALLINGTON, NJ 84 MILLER STREET	07057	348800 698200 1047000	2041650	2041650 00	460836 460835 921671	533815 586164 1119979	510413 510412 1020825
61 28.02	.139 AC .1390	2	FERREIRA, LUIS S & LIDIA 3 JARICO DR WALLINGTON, NJ 3 JARICO DRIVE	07057	348800 699000 1047800	2043210	2043210 00	467978 467978 935956	527432 579822 1107254	510803 510802 1021605
62.01 1 016510	.359 AC 2SB2G .3590	2	BOGUSH, JULIA 234 MT PLEASANT AVE WALLINGTON, NJ 234 MT PLEASANT AVENUE	07057	374900 732200 1107100	2158845	2158845 00	535743 535742 1071485	516003 571357 1087360	539712 539711 1079423

Block No. Lot No. Qualification Account No.	Land Dimensions Building Description Additional Lots Acreage	Prop. Class	Owner's Name Address City State Property Location	Billing Code Zip Code	Land Improvement Exemption Net Total	2025 Property Tax Special Dist	2025 Total Tax Deduction Net Tax	Amt.Billed 2025 1st Q 2nd Q Total	2nd Half 2025 3rd Q 4th Q Total	Preliminary 2026 Tax 1st Q 2nd Q Total
62.01 2.01 016512	.115 AC 184 ALDEN ST .1150	2	ZABLOCKI, PHILIP A & LISA M 184 ALDEN ST WALLINGTON, NJ 184 ALDEN STREET	07057	325000 312700 637700	1243515	1243515 00 1243515	327517 327516 655033	278299 310183 588482	310879 310879 621758
62.01 2.02 016515	.115 AC 2SFG1 .1150	2	BALL, HENRY J & TEJADA, ANNA M. 188 ALDEN ST WALLINGTON, NJ 188 ALDEN STREET	07057	325000 466600 791600	1543620	1543620 00 1543620	389160 389159 778319	362861 402440 765301	385905 385905 771810
62.01 2.03 016518	.115 AC 2SFG2 .1150	2	SZOSTEK, MARY HELEN 200 ALDEN ST WALLINGTON, NJ 200 ALDEN STREET	07057	325000 180600 505600	985920	985920 W1 -25000 960920	258178 258178 516356	209642 234922 444564	240230 240230 480460
62.01 3.01 016520	.180 AC 2SF2CG .1800	2	PERRY, MICHAEL & HOLLY 204 ALDEN ST WALLINGTON, NJ 204 ALDEN STREET	07057-2006	362500 515300 877800	1711710	1711710 V1 -25000 1686710	424402 424402 848804	397008 440898 837906	421678 421677 843355
62.01 3.02 016530	.181 AC 2SFG1 .1810	2	CALBI, MICHAEL 208 ALDEN ST WALLINGTON, NJ 208 ALDEN STREET	07057	362600 306000 668600	1303770	1303770 00 1303770	326156 326156 652312	309014 342444 651458	325943 325942 651885
62.01 4 016540	.258 AC 2SB1G .2580	2	LESKO, ALBERT J., JR. 228 MT PLEASANT AVE WALLINGTON, NJ 228 MT PLEASANT AVENUE	07057-2025	347600 175400 523000	1019850	1019850 00 1019850	275821 275821 551642	221029 247179 468208	254963 254962 509925
62.01 5 016550	.344 AC 1SF .3440	2	URA, TADEUSZ & KRYSNA 220 MOUNT PLEASANT AVE WALLINGTON NJ 220 MT PLEASANT AVENUE	07057-2025	371300 494900 866200	1689090	1689090 00 1689090	465852 465852 931704	357038 400348 757386	422273 422272 844545
62.01 6 016560	.258 AC 1SB1G .2580	2	FALBO, STEPHANIE 214 MT PLEASANT AVE WALLINGTON, NJ 214 MT PLEASANT AVENUE	07057	347600 255000 602600	1175070	1175070 00 1175070	343756 343756 687512	228714 258844 487558	293768 293767 587535
62.01 7 016570	.172 AC 1SB .1720	2	SIMPSON, MARY ANN 210 MT PLEASANT AVENUE WALLINGTON, NJ 210 MT PLEASANT AVENUE	07057	324000 170600 494600	964470	964470 00 964470	255245 255245 510490	214625 239355 453980	241118 241117 482235
62.01 8 016580	.258 AC 2SB1G .2580	2	SALCO, NANCY 102 ANDERSON AVE WALLINGTON, NJ 202 MT PLEASANT AVENUE	07057	347600 242400 590000	1150500	1150500 00 1150500	278542 278542 557084	281958 311458 593416	287625 287625 575250
62.01 9 016590	.344 AC 1SF .3440	2	ZIELONKA, PETER & JODY 196 MT PLEASANT AVENUE WALLINGTON, NJ 196 MT PLEASANT AVENUE	07057	373000 1029600 1402600	2735070	2735070 00 2735070	743884 743884 1487768	588586 658716 1247302	683768 683767 1367535
62.01 10 016600	.116 AC 2SF2G .1160	2	MOON, GYUNGHO & KIM, KEUNAE 190 MT PLEASANT AVE WALLINGTON, NJ 190 MT PLEASANT AVENUE	07057	292900 245900 538800	1050660	1050660 00 1050660	271655 271655 543310	240205 267145 507350	262665 262665 525330
62.01 11 016610	.116 AC 1SB1G .1160	2	BOZZA, BARBARA 186 MT PLEASANT AVE WALLINGTON, NJ 186 MT PLEASANT AVENUE	07057	293100 183700 476800	929760	929760 00 929760	249549 249548 499097	203412 227251 430663	232440 232440 464880
62.01 12 016620	.116 AC 1SF2G .1160	2	LOPATA, JAN 11 FRADKIN ST WALLINGTON NJ 11 FRADKIN STREET	07057-2027	325700 180800 506500	987675	987675 00 987675	284834 284834 569668	196341 221666 418007	246919 246919 493838

9482400

18490680

00

50000

18440680

9789099

8651581

9220341

Block No. Lot No. Qualification Account No.	Land Dimensions Building Description Additional Lots Acreage	Prop. Class	Owner's Name Address City State Property Location	Billing Code Zip Code	Land Improvement Exemption Net Total	2025 Property Tax Special Dist	2025 Total Tax Deduction Net Tax	Amt.Billed 2025 1st Q 2nd Q Total	2nd Half 2025 3rd Q 4th Q Total	Preliminary 2026 Tax 1st Q 2nd Q Total
62.01 13 016630	.116 AC 1SF2G .1160	2	ULLOA-JORDAN, KEVIN A 13 FRADKIN ST WALLINGTON, NJ 13 FRADKIN STREET	07057	326000 661700 987700	1926015	1926015 00 1926015	485578 485578 971156	452737 502122 954859	481504 481504 963008
62.01 14 016640	.117 AC 2SF2G .1170	2	MIODUSZEWSKI, WIESLAW & ANETA 17 FRADKIN ST WALLINGTON, NJ 17 FRADKIN STREET	07057	326300 448500 774800	1510860	1510860 00 1510860	343586 343586 687172	392474 431214 823688	377715 377715 755430
62.01 15 016650	.097 AC 1SF1G .0970	2	MALIBORSKI, ADAM & KRYSZYNA 21 FRADKIN ST WALLINGTON, NJ 21 FRADKIN STREET	02647 07057	309800 280200 590000	1150500	1150500 00 1150500	292826 292826 585652	267674 297174 564848	287625 287625 575250
62.01 16 016660	.138 AC 2SF1G .1380	2	BIDAS, ROBERT B. & GAIL S. 27 FRADKIN ST WALLINGTON NJ 27 FRADKIN STREET	01014 07057	339100 376800 715900	1396005	1396005 00 1396005	363397 363397 726794	316708 352503 669211	349002 349001 698003
62.01 18 016680	.118 AC 1SB2G .1180	2	BEDNARZ, EMILIA 33 FRADKIN ST WALLINGTON NJ 33 FRADKIN STREET	07057-2027	327200 221500 548700	1069965	1069965 00 1069965	280838 280837 561675	240428 267862 508290	267492 267491 534983
62.01 19 016690	.119 AC 1SF1G .1190	2	SANDOR, ROSEMARY A 35 FRADKIN ST WALLINGTON, NJ 35 FRADKIN STREET	07057-2027	327500 203300 530800	1035060	1035060 00 1035060	272250 272250 544500	232010 258550 490560	258765 258765 517530
62.01 20 016700	.208 AC 1SF .2080	2	COACH'S REALTY, L.L.C. 150 ANDERSON AVE WALLINGTON, NJ 41 FRADKIN STREET	07057	315900 153800 469700	915915	915915 00 915915	262813 262812 525625	183403 206887 390290	228979 228979 457958
62.01 20.01 016710	.104 AC 016710 .1500	2	COACH'S REALTY, L.L.C. 150 ANDERSON AVE WALLINGTON, NJ 43 FRADKIN STREET	07057 R2 5	91200 19100 110300	215085	215085 00 215085	63089 63088 126177	41697 47211 88908	53772 53771 107543
62.01 21 016710	.150 AC 1SF2G .1500	2	SMITH, JOSEPH C & LINDA 50 FRADKIN ST WALLINGTON, NJ 47 FRADKIN STREET	07057-2027	346400 157500 503900	982605	982605 00 982605	253630 253629 507259	225076 250270 475346	245652 245651 491303
62.01 22 016720	.121 AC 1SF1G .1210	2	ZIELONKA, PETER 196 MT PLEASANT AV WALLINGTON, NJ 49 FRADKIN STREET	07057	328500 177300 505800	986310	986310 00 986310	243767 243767 487534	236743 262033 498776	246578 246577 493155
62.01 23 016730	.121 AC 1SF .1210	2	PIERSCIONEK, WOJCIECH & SIWIK, A. 51 FRADKIN STREET WALLINGTON, NJ 51 FRADKIN STREET	07057	328900 241300 570200	1111890	1111890 00 1111890	264003 264003 528006	277687 306197 583884	277973 277972 555945
62.01 24 016740	.122 AC 1SS .1220	2	KIERAS, MAREK & DOROTA 57 FRADKIN ST WALLINGTON, NJ 57 FRADKIN STREET	07057	329200 301300 630500	1229475	1229475 00 1229475	244957 244957 489914	354018 385543 739561	307369 307369 614738
62.01 25 016750	.122 AC 1SF1G .1220	2	BRZYZEK, ANDRZEJ & STANISLAWA 63 FRADKIN ST WALLINGTON, NJ 63 FRADKIN STREET	01175 07057	329500 387200 716700	1397565	1397565 00 1397565	349368 349368 698736	331497 367332 698829	349392 349391 698783
62.01 26 016760	.123 AC 1SF2G .1230	2	GRUENEWALD, ERIC 67 FRADKIN ST WALLINGTON NJ 67 FRADKIN STREET	01175 07057	329800 151300 481100	938145	938145 00 938145	252865 252864 505729	204181 228235 432416	234537 234536 469073

8136100

15865395

00

00

15865395

7945929

7919466

7932702

Block No. Lot No. Qualification Account No.	Land Dimensions Building Description Additional Lots Acreage	Prop. Class	Owner's Name Address City State Property Location	Billing Code Zip Code	Land Improvement Exemption Net Total	2025 Property Tax Special Dist	2025 Total Tax Deduction Net Tax	Amt.Billed 2025 1st Q 2nd Q Total	2nd Half 2025 3rd Q 4th Q Total	Preliminary 2026 Tax 1st Q 2nd Q Total
62.01 27 016761	.120 AC 2SF1G .1200	2	RUSZKIEWICZ, HENRY 276 ALDEN ST WALLINGTON NJ 276 ALDEN STREET	07057-2006	328000 157300 485300	946335 V1	946335 -25000 921335	255287 255287 510574	193248 217513 410761	230334 230334 460668
62.01 28 016762	.115 AC 2SF1G .1150	2	PATERAS, GERALDINE 272 ALDEN ST WALLINGTON NJ 272 ALDEN STREET	07057-2006	325000 158700 483700	943215	943215 00 943215	258646 258646 517292	200869 225054 425923	235804 235804 471608
62.01 29 016763	.115 AC 2SF2G .1150	2	HAMED, MOHAMED S 268 ALDEN ST WALLINGTON, NJ 268 ALDEN STREET	07057	325000 208100 533100	1039545	1039545 00 1039545	273951 273950 547901	232495 259149 491644	259887 259886 519773
62.01 30 016764	.115 AC 2SF1G .1150	2	MILANIAK, BOGDAN 264 ALDEN ST WALLINGTON, NJ 264 ALDEN STREET	07057	325000 222000 547000	1066650	1066650 00 1066650	277012 277011 554023	242639 269988 512627	266663 266662 533325
62.01 31 016765	.115 AC 2SF1G .1150	2	ORKUSZ, LUBOMIR S 260 ALDEN STREET WALLINGTON, NJ 260 ALDEN STREET	07057	325000 217000 542000	1056900	1056900 00 1056900	271315 271315 542630	243585 270685 514270	264225 264225 528450
62.01 32 016766	.115 AC 2SF2G .1150	2	BELLIZZI, MATTHEW & JUANA 256 ALDEN ST WALLINGTON, NJ 256 ALDEN STREET	07057	325000 278600 603600	1177020	1177020 00 1177020	300564 300563 601127	272857 303036 575893	294255 294255 588510
62.01 33 016767	.115 AC 2SF1G .1150	2	KLECHA, ALEKSANDRA & KRZYSZTOF 252 ALDEN ST WALLINGTON, NJ 252 ALDEN STREET	07057	325000 204000 529000	1031550	1031550 00 1031550	262473 262472 524945	240078 266527 506605	257888 257887 515775
62.01 34 016768	.115 AC 2SF1G .1150	2	KIM, MIJEONG 248 ALDEN STREET WALLINGTON, NJ 248 ALDEN STREET	07057	325000 184800 509800	994110	994110 00 994110	269530 269529 539059	214781 240270 455051	248528 248527 497055
62.01 35 016769	.115 AC 2SF1G .1150	2	DUL, ANDREW & JOANNA 244 ALDEN ST WALLINGTON, NJ 244 ALDEN STREET	07057	325000 221200 546200	1065090	1065090 00 1065090	267829 267829 535658	251061 278371 529432	266273 266272 532545
62.01 36 016770	.115 AC 2SF1G .1150	2	STAGG, IRENE J 240 ALDEN ST WALLINGTON, NJ 240 ALDEN STREET	01175 07057	325000 199200 524200	1022190	1022190 00 1022190	265874 265873 531747	232117 258326 490443	255548 255547 511095
62.01 37 016771	.135 AC 2SF1G .1350	2	PIELA, RAYMOND & KATHIE 236 ALDEN ST WALLINGTON NJ 236 ALDEN STREET	00660 07057-2006	337400 236000 573400	1118130	1118130 00 1118130	283984 283983 567967	260747 289416 550163	279533 279532 559065
62.01 38 016772	.334 AC 1SB2G .3340	2	BAGHDO, PATRICIA 233 TENTH ST WOOD-RIDGE, NJ 232 ALDEN STREET	07075	409400 319600 729000	1421550	1421550 00 1421550	386439 386439 772878	306111 342561 648672	355388 355387 710775
62.01 39 016773	.180 AC 1SB1G .1800	2	LATINO, CHRISTINE & ALDO 228 ALDEN ST WALLINGTON, NJ 228 ALDEN STREET	07057	362300 219000 581300	1133535	1133535 00 1133535	307366 307365 614731	244870 273934 518804	283384 283384 566768
62.01 40 016774	.165 AC 2SF1G .1650	2	SEVERINO, PAT V & CATHERINE R TRSTE 8 JARICO DRIVE WALLINGTON, NJ 224 ALDEN STREET	07057 R1	355600 313100 668700	1303965	1303965 00 1303965	351749 351748 703497	283517 316951 600468	325992 325991 651983

7856300

15319785

00

25000

15294785

8064029

7230756

7647395

Block No. Lot No. Qualification Account No.	Land Dimensions Building Description Additional Lots Acreage	Prop. Class	Owner's Name Address City State Property Location	Billing Code Zip Code	Land Improvement Exemption Net Total	2025 Property Tax Special Dist	2025 Total Tax Deduction Net Tax	Amt.Billed 2025 1st Q 2nd Q Total	2nd Half 2025 3rd Q 4th Q Total	Preliminary 2026 Tax 1st Q 2nd Q Total
62.01 41 016775	.185 AC 2SF1G .1850	2	DIBERNARDO, JOAN 220 ALDEN ST WALLINGTON, NJ 220 ALDEN STREET	07057	363800 209100 572900	1117155	1117155 00	289977 289977	254278 282923	279289 279289
62.01 42 016776	.184 AC 2SF1G .1840	2	BRZESKI, ALEKSANDER & BERNARDYNA 216 ALDEN ST WALLINGTON NJ 216 ALDEN STREET	01175 07057-2006	363500 226400 589900	1150305	1150305 00	301924 301924	258481 287976	287577 287576
62.01 43 016777	.182 AC 2SFG2 .1820	2	RODRIGUEZ, ERIKA D & YARLIN 212 ALDEN STREET WALLINGTON, NJ 212 ALDEN STREET	07057	363100 389800 752900	1468155	1468155 00	374025 374025	341230 378875	367039 367039
62.02 1 016780	.126 AC 1SF1G .1260	2	DAVI, JOSEPHINE G & SALVATORE 170 MT PLEASANT AVE WALLINGTON, NJ 170 MT PLEASANT AVENUE	07057	298800 410200 709000	1382550	1382550 00	225657 225656	447894 483343	345638 345637
62.02 2 016790	.124 AC 1SF1G .1240	2	MUROLO, SARAH 166 MT PLEASANT AVE WALLINGTON, NJ 166 MT PLEASANT AVENUE	07057 R1	297400 176900 474300	924885	924885 00	229823 229822	220763 244477	231222 231221
62.02 3 016800	.115 AC 1SF .1150	2	MCDONALD, JAMES J. & LORI 1 PLEASANT VIEW TERR WALLINGTON, NJ 1 PLEASANT VIEW TERRACE	01175 07057 R1	325800 112600 438400	854880 V1	854880 -25000	236242 236241	167739 189658	207470 207470
62.02 4 016810	.115 AC 1SF2G .1150	2	LEMA-GUZMAN, MARCIA 3 PLEASANT VIEW TERR WALLINGTON, NJ 3 PLEASANT VIEW TERRACE	07057 R1	325000 265800 590800	1152060	1152060 00	291807 291806	269454 298993	288015 288015
62.02 5 016820	.115 AC 1SF1G .1150	2	TORCIVIA, JOSEPH 5 PLEASANT VIEW TER WALLINGTON NJ 5 PLEASANT VIEW TERRACE	07057-2016 R1	325000 268000 593000	1156350	1156350 00	317059 317058	246292 275941	289088 289087
62.02 6 016830	.115 AC 1SF .1150	2	INCEKARA, FEYZULLAH & MUCELLA 7 PLEASANT VIEW TERRACE WALLINGTON, NJ 7 PLEASANT VIEW TERRACE	01175 07057 R1	325000 572200 897200	1749540	1749540 00	501903 501902	350438 395297	437385 437385
62.02 7 016840	.115 AC 1SF .1150	2	SUDOL, MARK & DOROTA 9 PLEASANT VIEW TERR WALLINGTON, NJ 9 PLEASANT VIEW TERRACE	00660 07057 R1	325000 217600 542600	1058070	1058070 00	284409 284409	231061 258191	264518 264517
62.02 8 016850	.115 AC 1SF .1150	2	KACMARCIK, GENEVIEVE 11 PLEASANT VIEW TERR WALLINGTON, NJ 11 PLEASANT VIEW TERRACE	07057-2016 R1	325000 100000 425000	828750	828750 00	227442 227442	176308 197558	207188 207187
62.02 9 016860	.115 AC 1SF .1150	2	LANDMESSER, MICHAEL A 13 PLEASANTVIEW TERR WALLINGTON, NJ 13 PLEASANT VIEW TERRACE	07057-2016 R1	325000 152600 477600	931320	931320 00	246063 246062	207658 231537	232830 232830
62.02 10 016870	.115 AC 1SF1G .1150	2	KOSIAKOWSKI, RONALD & KATHLEEN 15 PLEASANT VIEW TERR WALLINGTON, NJ 15 PLEASANT VIEW TERRACE	00388 07057 R1	325000 100700 425700	830115	830115 00	225827 225826	178589 199873	207529 207529
62.02 11 016880	.115 AC 2SF1G .1150	2	17 PLEASANT VIEW TERRACE CO 17 PLEASANT VIEW TERR WALLINGTON, NJ 17 PLEASANT VIEW TERRACE	07057 R1	325000 353700 678700	1323465	1323465 00	343416 343416	301349 335284	330867 330866

8168000

15927600

00

25000

15902600

8191140

7711460

7951303

Block No. Lot No. Qualification Account No.	Land Dimensions Building Description Additional Lots Acreage	Prop. Class	Owner's Name Address City State Property Location	Billing Code Zip Code	Land Improvement Exemption Net Total	2025 Property Tax Special Dist	2025 Total Tax Deduction Net Tax	Amt.Billed 2025 1st Q 2nd Q Total	2nd Half 2025 3rd Q 4th Q Total	Preliminary 2026 Tax 1st Q 2nd Q Total
62.02 12 016890	.126 AC 1SF1G .1260	2	SAVINO, CONO 19 PLEASANT VIEW TERR WALLINGTON, NJ 19 PLEASANT VIEW TERRACE	07057 R1	332000 252900 584900	1140555	1140555 00 1140555	281093 281093 562186	274562 303807 578369	285139 285139 570278
62.02 13 016900	.126 AC 1SF .1260	2	OZGA, PATRYCJA & GIECASZEK, MAREK 21 PLEASANT VIEW TERRACE WALLINGTON, NJ 21 PLEASANT VIEW TERRACE	07057 R1	332000 299200 *PARTIAL* 631200	1230840	1230840 00 1230840	228378 228377 456755	371263 402822 774085	307710 307710 615420
62.02 14 016910	.126 AC 1SF1G .1260	2	CULBERT, DANIEL & HOLLYANN 23 PLEASANT VIEW TER WALLINGTON NJ 23 PLEASANT VIEW TERRACE	01175 07057-2016 R1	332000 159700 491700	958815	958815 00 958815	246658 246657 493315	220458 245042 465500	239704 239704 479408
62.02 15 016920	.126 AC 1SF1G .1260	2	BLAZON, JAN & AGNIESZKA 25 PLEASANT VIEW TERR WALLINGTON, NJ 25 PLEASANT VIEW TERRACE	07057-2016 R1	332000 388000 720000	1404000	1404000 00 1404000	359146 359145 718291	324855 360854 685709	351000 351000 702000
62.02 16 016930	.156 AC 1SF .1560	2	SUDOL, AMELIA 27 PLEASANT VIEW TERR WALLINGTON, NJ 27 PLEASANT VIEW TERRACE	07057-2016 R1	350200 131500 481700	939315 W1	939315 -25000 914315	246785 246784 493569	198331 222415 420746	228579 228579 457158
62.02 17 016935	.115 AC 1SB1G .1150	2	MAHMOUD, HAMDY 165 JOHNSON AVE WALLINGTON, NJ 165 JOHNSON AVENUE	07057-2048	325000 171700 496700	968565	968565 00 968565	253885 253885 507770	217980 242815 460795	242142 242141 484283
62.02 18 016950	.115 AC 1SB .1150	2	KASICA, STANISLAW 64 FRADKIN STREET WALLINGTON, NJ 64 FRADKIN STREET	07057	325000 337900 662900	1292655	1292655 00 1292655	303029 303029 606058	326726 359871 686597	323164 323164 646328
62.02 19 016960	.191 AC .1910	1	COACH'S REALTY, LLC 150 ANDERSON AVE WALLINGTON, NJ 58 FRADKIN STREET	07057 R1	332000 0 332000	647400	647400 00 647400	157297 157296 314593	158104 174703 332807	161850 161850 323700
62.02 20.01 016970	.3306 AC .3306	2	SMITH, JOSEPH C & LINDA 50 FRADKIN STREET WALLINGTON, NJ 50 FRADKIN STREET	01037 07057	408300 654300 1062600	2072070	2072070 00 2072070	596281 596280 1192561	413190 466319 879509	518018 518017 1036035
62.02 20.03	.1148AC .1148	1	SMITH, JOSEPH C 50 FRADKIN STREET WALLINGTON, NJ 48 FRADKIN STREET	07057	325000 0 325000	633750	633750 00 633750	157297 157296 314593	151454 167703 319157	158438 158437 316875
62.02 22.01 016990	.1171AC 1SF1G .1171	2	KANIA, KRZYSZTOF & ANNA 40 FRADKIN STREET WALLINGTON, NJ 40 FRADKIN STREET	07057 R1	326400 175300 501700	978315	978315 00 978315	239091 239090 478181	237525 262609 500134	244579 244579 489158
62.02 23 017000	.115 AC 1SB1G .1150	2	MYSLIWIEC, JAN & JOZEFA 36 FRADKIN ST WALLINGTON NJ 36 FRADKIN STREET	07057	325000 346500 671500	1309425	1309425 00 1309425	306090 306090 612180	331835 365410 697245	327357 327356 654713
62.02 24 017010	.115 AC 1SB1G .1150	2	FOUAD, KHALED 32 FRADKIN ST WALLINGTON, NJ 32 FRADKIN STREET	07057-2028	325000 346900 671900	1310205	1310205 00 1310205	278967 278967 557934	359338 392933 752271	327552 327551 655103
62.02 25 017020	.115 AC 1SF1G .1150	2	ZAJAC, BOGDAN & MARIA 26 FRADKIN ST WALLINGTON NJ 26 FRADKIN STREET	00660 07057-2028	325000 252000 577000	1125150	1125150 00 1125150	266214 266213 532427	281937 310786 592723	281288 281287 562575

8210800

16011060

00

25000

15986060

7840413

8145647

7993034

Block No. Lot No. Qualification Account No.	Land Dimensions Building Description Additional Lots Acreage	Prop. Class	Owner's Name Address City State Property Location	Billing Code Zip Code	Land Improvement Exemption Net Total	2025 Property Tax Special Dist	2025 Total Tax Deduction Net Tax	Amt.Billed 2025 1st Q 2nd Q Total	2nd Half 2025 3rd Q 4th Q Total	Preliminary 2026 Tax 1st Q 2nd Q Total
62.02 26 017030	.115 AC 1SF1G .1150	2	ZAWADZKI, LOTTIE & ZAWADZKI, EDWARD 22 FRADKIN ST WALLINGTON, NJ 22 FRADKIN STREET	07057	325000 126000 451000	879450	879450 00 879450	251844 251844 503688	176606 199156 375762	219863 219862 439725
62.02 27 017040	.115 AC 1SF1G .1150	2	WARZOCHA, WIESLAW 18 FRADKIN ST WALLINGTON, NJ 18 FRADKIN STREET	07057 R1	325000 213900 538900	1050855	1050855 00 1050855	254480 254480 508960	257475 284420 541895	262714 262714 525428
62.02 28 017050	.115 AC 1SF2G .1150	2	DESBIENS, BERNARD & BEVERLY 14 FRADKIN ST WALLINGTON NJ 14 FRADKIN STREET	05801 07057-2028	325000 162000 487000	949650	949650 00 949650	242152 242151 484303	220499 244848 465347	237413 237412 474825
62.02 29 017060	.115 AC 1SF1G .1150	2	ANDES, ROBERT K. & COMUNALE, ANGELA 12 FRADKIN ST WALLINGTON NJ 12 FRADKIN STREET	01175 07057-2028	325000 354500 679500	1325025 D1	1325025 -25000 1300025	237517 237517 475034	395508 429483 824991	325007 325006 650013
62.02 30 017070	.117 AC 1SF1G .1170	2	GESLA, TADEUSZ & PAULINA 178 MT PLEASANT AVE WALLINGTON, NJ 178 MT PLEASANT AVENUE	07057	293800 241900 535700	1044615	1044615 00 1044615	240281 240281 480562	268634 295419 564053	261154 261154 522308
62.02 31 017080	.118 AC 1SF1G .1180	2	DINATALE, JOSEPH C & SHANA L 174 MT PLEASANT AVE WALLINGTON, NJ 174 MT PLEASANT AVENUE	07057	294200 163800 458000	893100	893100 00 893100	216814 216814 433628	218286 241186 459472	223275 223275 446550
62.03 1 017090	.127 AC 1SF1G .1270	2	JADHAV, JYOTI PRAVIN ETAL 154 MT PLEASANT AVE WALLINGTON, NJ 154 MT PLEASANT AVENUE	07057 R1	299200 621200 920400	1794780	1794780 00 1794780	219450 219449 438899	654931 700950 1355881	448695 448695 897390
62.03 2 017100	.127 AC 1SF2G .1270	2	MANZONI, LEONARDO & ANTONINA 158 MT PLEASANT AVE WALLINGTON, NJ 158 MT PLEASANT AVENUE	07057 R1	299200 745400 1044600	2036970	2036970 00 2036970	521374 521373 1042747	470997 523226 994223	509243 509242 1018485
62.03 3 017100	.121 AC 1SF2G .1210	2	BUHANICK, EDWARD J. SR. & SHARON 2 PLEASANT VIEW TERR WALLINGTON, NJ 2 PLEASANT VIEW TERRACE	02640 07057 R1	328900 163900 492800	960960 V1	960960 -25000 935960	238282 238282 476564	217378 242018 459396	233990 233990 467980
62.03 4 017120	.116 AC 1SF2G .1160	2	BAGAN, JOHN & MARIA 4 PLEASANT VIEW TERR WALLINGTON, NJ 4 PLEASANT VIEW TERRACE	07057-2017 R1	325900 151100 477000	930150	930150 00 930150	245127 245127 490254	208023 231873 439896	232538 232537 465075
62.03 5 017130	.117 AC 1SF1G .1170	2	TOMKO, DONNA LYNN 6 PLEASANT VIEW TERR WALLINGTON, NJ 6 PLEASANT VIEW TERRACE	07057-2017 R1	326100 185300 511400	997230	997230 00 997230	273101 273100 546201	212730 238299 451029	249308 249307 498615
62.03 6 017140	.117 AC 1SF1G .1170	2	WLOCH, GLORIA 8 PLEASANT VIEW TERR WALLINGTON, NJ 8 PLEASANT VIEW TERRACE	07057-2017 R1	326400 100200 426600	831870 W1	831870 -25000 806870	221277 221277 442554	171493 192823 364316	201718 201717 403435
62.03 7 017150	.117 AC 1SF1G .1170	2	MAKA, ZYGMUNT & ANNA T 10 PLEASANT VIEW TER WALLINGTON NJ 10 PLEASANT VIEW TERRACE	07057-2017 R1	326600 209800 536400	1045980	1045980 00 1045980	277437 277436 554873	232144 258963 491107	261495 261495 522990
62.03 8 017160	.118 AC 1SF .1180	2	BIELLEN, BARTLOMIEJ R 12 PLEASANT VIEW TERRACE WALLINGTON, NJ 12 PLEASANT VIEW TERRACE	07057 R1	326900 152500 479400	934830	934830 00 934830	235009 235009 470018	220421 244391 464812	233708 233707 467415

8038700

15675465

00

75000

15600465

7348285

8252180

7800234

Block No. Lot No. Qualification Account No.	Land Dimensions Building Description Additional Lots Acreage	Prop. Class	Owner's Name Address City State Property Location	Billing Code Zip Code	Land Improvement Exemption Net Total	2025 Property Tax Special Dist	2025 Total Tax Deduction Net Tax	Amt.Billed 2025 1st Q 2nd Q Total	2nd Half 2025 3rd Q 4th Q Total	Preliminary 2026 Tax 1st Q 2nd Q Total
62.03 9 017170	.118 AC 1SF .1180	2	DJAMANAKOV, DULAT & KROLIKOWSKA, A 14 PLEASANT VIEW TERRACE WALLINGTON, NJ 07057 14 PLEASANT VIEW TERRACE R1		327100 246100 573200	1117740	1117740 00 1117740	287215 287214 574429	257326 285985 543311	279435 279435 558870
62.03 10 017180	.119 AC 1SF1G .1190	2	PLUTA, JOZEF & GRAZYNA 16 PLEASANT VIEW TERRACE WALLINGTON, NJ 07057 16 PLEASANT VIEW TERRACE R1		327400 155700 483100	942045	942045 00 942045	238240 238240 476480	220705 244860 465565	235512 235511 471023
62.03 11 017190	.119 AC 1SF1G .1190	2	TORRETAGLE, MARY 18 PLEASANT VIEW TERR WALLINGTON, NJ 07057 18 PLEASANT VIEW TERRACE R1		327600 120000 447600	872820	872820 00 872820	236115 236114 472229	189106 211485 400591	218205 218205 436410
62.03 12 017200	.120 AC 1SF .1200	2	KACZOREK, PAWEŁ K. & CRISTINA 20 PLEASANT VIEW TERR WALLINGTON NJ 07057 20 PLEASANT VIEW TERRACE R1		327900 207600 535500	1044225	1044225 00 1044225	315358 315358 630716	193367 220142 413509	261057 261056 522113
62.03 13 017210	.120 AC 1SF .1200	2	ASTIPALITIS, ANDREW & NIKKI 22 PLEASANT VIEW TER WALLINGTON NJ 07057-2017 22 PLEASANT VIEW TERRACE R1		328100 83700 411800	803010	803010 00 803010	236370 236369 472739	154841 175430 330271	200753 200752 401505
62.03 14 017220	.132 AC 1SF .1320	2	MARUT, JANUSZ & TERESA 920 PATERSON AVE E RUTHERFORD, NJ 07073 24 PLEASANT VIEW TERRACE R1		335700 129400 465100	906945	906945 00 906945	230078 230078 460156	211767 235022 446789	226737 226736 453473
62.03 15 017230	.133 AC 1SF .1330	2	BROZYNA, JOHN & HANNA 26 PLEASANT VIEW TER WALLINGTON NJ 07057-2017 26 PLEASANT VIEW TERRACE R1		336000 133600 469600	915720	915720 00 915720	244362 244362 488724	201758 225238 426996	228930 228930 457860
62.03 16 017240	.163 AC 1SF1G .1630	2	FEDOR, DANIEL J & DUBIS, BREANNA N 28 PLEASANT VIEW TERRACE WALLINGTON, NJ 07057 28 PLEASANT VIEW TERRACE R1		354700 205900 560600	1093170	1093170 00 1093170	260432 260431 520863	272139 300168 572307	273293 273292 546585
62.03 18 017250	.172 AC 1SF .1720	2	ULLAH, NOORIN & CHOWDHURY, SAJED 65 MILLER ST WALLINGTON, NJ 07057 65 MILLER STREET		360000 658900 1018900	1986855	1986855 00 1986855	484983 484982 969965	482973 533917 1016890	496714 496714 993428
62.03 19.01 017255	.115 AC 2SFG1 .1150	2	FOOTE, MICHAEL 61 MILLER ST WALLINGTON, NJ 07057-2020 61 MILLER STREET		325000 328300 653300	1273935	1273935 00 1273935	313573 313572 627145	307063 339727 646790	318484 318484 636968
62.03 19.02 017260	.115 AC 1SF .1150	2	KONDEL, KIM 57 MILLER STREET WALLINGTON, NJ 07057 57 MILLER STREET		325000 225600 550600	1073670	1073670 00 1073670	279733 279732 559465	243338 270867 514205	268418 268417 536835
62.03 20 017270	.172 AC 1SF .1720	2	SEES, LINDA 51 MILLER ST WALLINGTON, NJ 07057 51 MILLER STREET		360000 187000 547000	1066650	1066650 00 1066650	263578 263577 527155	256073 283422 539495	266663 266662 533325
62.03 21 017290	.115 AC 2SFG2 .1150	15F	SEES, ROBERT MICHAEL TRSTE 47 MILLER ST WALLINGTON, NJ 07057 47 MILLER STREET R1		*EXEMPT*	00	00 00 00	00 00 00	00 00 00	00 00 00
62.03 22 017290	.115 AC 1SF .1150	2	COPPOLA, ALAN & MARYANN 41 MILLER ST WALLINGTON NJ 07057-2020 41 MILLER STREET		325000 160900 485900	947505	947505 00 947505	250059 250058 500117	211547 235841 447388	236877 236876 473753

7202200

14044290

00

00

14044290

7280183

6764107

7022148

Block No. Lot No. Qualification Account No.	Land Dimensions Building Description Additional Lots Acreage	Prop. Class	Owner's Name Address City State Property Location	Billing Code Zip Code	Land Improvement Exemption Net Total	2025 Property Tax Special Dist	2025 Total Tax Deduction Net Tax	Amt.Billed 2025 1st Q 2nd Q Total	2nd Half 2025 3rd Q 4th Q Total	Preliminary 2026 Tax 1st Q 2nd Q Total
62.03 23 017300	.115 AC 1SF .1150	2	KOPEC, GRAZYNA & STANISLAW 37 MILLER ST WALLINGTON, NJ 37 MILLER STREET	07057	325000 166800 491800	959010	959010 00 959010	253035 253034 506069	214176 238765 452941	239753 239752 479505
62.03 24 017310	.115 AC 1SF .1150	2	XU, HUI 33 MILLER ST WALLINGTON, NJ 33 MILLER STREET	07057	325000 354900 679900	1325805	1325805 00 1325805	367308 367308 734616	278597 312592 591189	331452 331451 662903
62.03 25 017320	.115 AC 1SF .1150	2	ORZECZOWSKI, KRZYSZTOF 29 MILLER ST WALLINGTON, NJ 29 MILLER STREET	07057	325000 647600 972600	1896570	1896570 00 1896570	478861 478861 957722	445109 493739 938848	474143 474142 948285
62.03 26 017330	.115 AC 1SF .1150	2	GRYCH, PIOTR & ANNA 25 MILLER ST WALLINGTON, NJ 25 MILLER STREET	07057-2020	325000 198500 523500	1020825	1020825 00 1020825	238325 238325 476650	259000 285175 544175	255207 255206 510413
62.03 27 017340	.115 AC 1SF .1150	2	KARAWAY, EDWARD & AVELLA, VIRGINIA 21 MILLER STREET WALLINGTON, NJ 21 MILLER STREET	07057	325000 345600 670600	1307670	1307670 00 1307670	369009 369008 738017	268062 301591 569653	326918 326917 653835
62.03 28 017350	.115 AC 1SF .1150	2	KIM, HO JOONG & KANG, SUN MI 17 MILLER ST WALLINGTON, NJ 17 MILLER STREET	07057-2020	325000 191300 516300	1006785	1006785 00 1006785	241811 241811 483622	248674 274489 523163	251697 251696 503393
62.03 29 017360	.115 AC 1SF .1150	2	BACKO, DAVID & ERIN 11 MILLER ST WALLINGTON, NJ 11 MILLER STREET	07057	325000 199300 524300	1022385	1022385 00 1022385	263833 263832 527665	234253 260467 494720	255597 255596 511193
62.03 30 017370	.115 AC 1SF .1150	2	WYGONIK, MARK & ANETA 9 MILLER ST WALLINGTON, NJ 9 MILLER STREET	07057-2020	325000 639100 964100	1879995	1879995 00 1879995	469083 469083 938166	446812 495017 941829	469999 469999 939998
62.03 31.01	.107 AC .1070	2	O'DONNELL, RUTH ANN 144 MT PLEASANT AVENUE WALLINGTON, NJ 144 MT PLEASANT AVENUE	07057 R1	286600 495700 782300	1525485	1525485 00 1525485	395112 395111 790223	348074 387188 735262	381372 381371 762743
62.03 31.02	.107 AC .1070	2	WYGONIK, STANLEY & THERESA 150 MT PLEASANT AVE WALLINGTON, NJ 150 MT PLEASANT AVENUE	07057 R1	286300 540600 826900	1612455	1612455 00 1612455	413647 413647 827294	371908 413253 785161	403114 403114 806228
62.04 1 017390	.153 AC 2SF1G .1530	2	MEJIA, JESSICA & CAMACHO-CARVENTE, A 140 JOHNSON AVENUE WALLINGTON, NJ 140 JOHNSON AVENUE	07057	349100 557600 906700	1768065	1768065 00 1768065	414157 414157 828314	447208 492543 939751	442017 442016 884033
62.04 2 017400	.131 AC 1SF .1310	2	STIJOVIC, JELENA 144 JOHNSON AVE WALLINGTON, NJ 144 JOHNSON AVENUE	07057	334800 214100 548900	1070355	1070355 00 1070355	254565 254565 509130	266890 294335 561225	267589 267589 535178
62.04 3 017410	.124 AC 1SF2G .1240	2	SERMENO, IVONNE & LISBETH E 148 JOHNSON AVE WALLINGTON, NJ 148 JOHNSON AVENUE	07057	331000 213600 544600	1061970	1061970 00 1061970	240621 240621 481242	276749 303979 580728	265493 265492 530985
62.04 4 017420	.119 AC 1SF1G .1190	2	BADACZEWSKI, ELIZABETH 152 JOHNSON AVE WALLINGTON, NJ 152 JOHNSON AVENUE	07057	327500 180400 507900	990405	990405 00 990405	262047 262047 524094	220458 245853 466311	247602 247601 495203

9460400

18447780

00

00

18447780

9322824

9124956

9223895

Block No. Lot No. Qualification Account No.	Land Dimensions Building Description Additional Lots Acreage	Prop. Class	Owner's Name Address City State Property Location	Billing Code Zip Code	Land Improvement Exemption Net Total	2025 Property Tax Special Dist	2025 Total Tax Deduction Net Tax	Amt.Billed 2025 1st Q 2nd Q Total	2nd Half 2025 3rd Q 4th Q Total	Preliminary 2026 Tax 1st Q 2nd Q Total
62.04 5 017430	.115 AC 1SF1G .1150	2	TILT, HAROLD W & SUSAN M 156 JOHNSON AVE WALLINGTON, NJ 156 JOHNSON AVENUE	07057-2010	325500 186400 511900	998205	998205 00 998205	221320 221320 442640	264985 290580 555565	249552 249551 499103
62.04 6 017440	.119 AC 2SF .1190	2	POPEK, JOYCE 10 TURS CT WALLINGTON NJ 10 TURS COURT	07057-2213	327800 167000 494800	964860 W1	964860 -25000 939860	258518 258518 517036	199042 223782 422824	234965 234965 469930
62.04 7 017450	.106 AC 2SF .1060	2	KOZIOL, HELEN TRSTE 8 TURS COURT WALLINGTON, NJ 8 TURS COURT	07057	317300 193500 510800	996060	996060 00 996060	264768 264768 529536	220492 246032 466524	249015 249015 498030
62.04 8 017460	.110 AC 2SF .1100	2	RYCZKO, TOMASZ 20 FOURNIER CRESCENT ELMWOOD PARK, NJ 6 TURS COURT	07407-2521	321000 351800 672800	1311960	1311960 00 1311960	334914 334913 669827	304247 337886 642133	327990 327990 655980
62.04 9 017470	.110 AC 1SF .1100	2	COCOZZO, JOHN 4 TURS COURT WALLINGTON, NJ 4 TURS COURT	00175 07057	321000 264600 585600	1141920	1141920 00 1141920	296057 296057 592114	260263 289543 549806	285480 285480 570960
62.04 10 017480	.090 AC 2SF .0900	2	GREGOREK, HALINA 2 TURS CT WALLINGTON, NJ 2 TURS COURT	07057-2213	272700 366900 639600	1247220	1247220 00 1247220	277267 277266 554533	330354 362333 692687	311805 311805 623610
62.04 11 017490	.127 AC 2SF .1270	2	CWYNAR, A & S & CWYNAR, A & D 9 TURS CT WALLINGTON, NJ 9 TURS COURT	01175 07057-2213	332700 263200 595900	1162005	1162005 00 1162005	274206 274206 548412	291899 321694 613593	290502 290501 581003
62.04 12 017500	.117 AC 1SF .1170	2	7 TURS LLC 259 PATERSON AVE #222 WALLINGTON, NJ 7 TURS COURT	07057	326100 445900 772000	1505400	1505400 00 1505400	387969 387969 775938	345431 384031 729462	376350 376350 752700
62.04 13 017510	.119 AC 1SF2G .1190	2	SCHMIDT, GARY 5 TURS CT WALLINGTON, NJ 5 TURS COURT	07057	327600 144200 471800	920010	920010 00 920010	253290 253289 506579	194921 218510 413431	230003 230002 460005
62.04 14 017520	.099 AC 1SF .0990	2	KRYSZTOFIK, STANISLAW & MADGA 3 TURS CT WALLINGTON, NJ 3 TURS COURT	07057-2213	311400 161600 473000	922350	922350 00 922350	222426 222425 444851	226925 250574 477499	230588 230587 461175
62.04 15 017530	.116 AC 2SF2G .1160	2	KOPTYRA, RICHARD & GENEVIEVE TRSTES 1 TURS CT WALLINGTON, NJ 1 TURS COURT	07057	325500 234700 560200	1092390	1092390 00 1092390	281943 281943 563886	250247 278257 528504	273098 273097 546195
62.04 17 017540	.144 AC 2SF .1440	15F	CARACOZZA, ANTHONY D. & DIANA H. 101 MILLER ST WALLINGTON NJ 101 MILLER STREET	07057-2209	*EXEMPT*	00	00 00 00	00 00 00	00 00 00	00 00 00
62.04 18.01 017550	.115 AC 2SF2G .1150	2	DOBOSZ, JOSEPH & ROSE 91 MILLER ST WALLINGTON NJ 91 MILLER STREET	07057-2209	325000 322700 647700	1263015	1263015 00 1263015	304815 304815 609630	310500 342885 653385	315754 315754 631508
62.04 18.02 017545	.115 AC 2SF .1150	2	KONEFAL, ANNA & FIDALGO, JOSE M 95 MILLER ST WALLINGTON, NJ 95 MILLER STREET	07057	325000 196300 521300	1016535	1016535 00 1016535	273016 273015 546031	222220 248284 470504	254134 254134 508268

7457400

14541930

00

25000

14516930

7301013

7215917

7258467

Block No. Lot No. Qualification Account No.	Land Dimensions Building Description Additional Lots Acreage	Prop. Class	Owner's Name Address City State Property Location	Billing Code Zip Code	Land Improvement Exemption Net Total	2025 Property Tax Special Dist	2025 Total Tax Deduction Net Tax	Amt.Billed 2025 1st Q 2nd Q Total	2nd Half 2025 3rd Q 4th Q Total	Preliminary 2026 Tax 1st Q 2nd Q Total
62.04 19 017560	.115 AC 2SF2G .1150	2	ZAK, JACEK & MALGORZATA 87 MILLER ST WALLINGTON, NJ 87 MILLER STREET	07057	325000 650600 975600	1902420	1902420 00 1902420	446382 446381 892763	480439 529218 1009657	475605 475605 951210
62.04 20.01	6,250 SF .0001	2	SURDYKA, MICHAEL & AGATA 79 MILLER ST WALLINGTON, NJ 79 MILLER STREET	07057 R2 6	342500 689700 1032200	2012790	2012790 00 2012790	509555 509555 1019110	471035 522645 993680	503198 503197 1006395
62.04 20.02	6,250 SF .0001	2	SURDYKA, WIOLETTA M ETAL 77 MILLER STREET WALLINGTON, NJ 77 MILLER STREET	07057 R2 6	342500 722800 1065300	2077335	2077335 00 2077335	509555 509555 1019110	502480 555745 1058225	519334 519334 1038668
62.04 21 017580	.138 AC 1SF1G .1380	2	BUTTIGLIERI, BARBARA 75 MILLER ST WALLINGTON NJ 75 MILLER STREET	00154 07057-2209	339000 93400 432400	843180	843180 00 843180	253035 253034 506069	157746 179365 337111	210795 210795 421590
62.04 22 017582	1.800 AC 1.8000	15C	WALLINGTON, BOROUGH OF 54 UNION BLVD WALLINGTON NJ FRADKIN STREET	07057-1232	*EXEMPT*	00	00 00 00	00 00 00	00 00 00	00 00 00
62.04 23 017585	.135 AC 2SF1G .1350	2	MROK, ROBERT J & KATHERINE A 284 ALDEN ST WALLINGTON, NJ 284 ALDEN STREET	07057-2022	337400 173000 510400	995280	995280 00 995280	282368 282368 564736	202512 228032 430544	248820 248820 497640
62.04 24 017590	.115 AC 2SF1G .1150	2	SELVAGGIO, FRANCO & RAFFAELLA 288 ALDEN ST WALLINGTON, NJ 288 ALDEN STREET	07057-2022	325000 273200 598200	1166490	1166490 00 1166490	288830 288830 577660	279460 309370 588830	291623 291622 583245
62.04 25 017595	.160 AC 2SF1G .1600	2	292 ALDEN STREET CO. 292 WEBSTER AVE JERSEY CITY, NJ 292 ALDEN STREET	07307	352300 246500 598800	1167660	1167660 00 1167660	295547 295547 591094	273313 303253 576566	291915 291915 583830
63 1.01 017600	.134 AC 2SF1G .1340	2	FRIEDMAN, KENNETH & SUSAN 272 MT PLEASANT AVE WALLINGTON, NJ 272 MT PLEASANT AVENUE	07057	300700 234400 535100	1043445	1043445 00 1043445	273101 273100 546201	235245 261999 497244	260862 260861 521723
63 1.02 017601	.121 AC 2SF1G .1210	2	KUSZ, EDYTA 268 MT PLEASANT AVE WALLINGTON, NJ 268 MT PLEASANT AVENUE	07057	293700 267000 560700	1093365	1093365 00 1093365	283389 283388 566777	249277 277311 526588	273342 273341 546683
63 1.03 017602	.126 AC 2SF1G .1260	2	MICHAELS, LAURA ANN 264 MT PLEASANT AVE WALLINGTON, NJ 264 MT PLEASANT AVENUE	07057	291300 245100 536400	1045980	1045980 00 1045980	266299 266298 532597	243282 270101 513383	261495 261495 522990
63 1.04 017603	.126 AC 2SF1G .1260	2	KOWAL, PAWEŁ & WLADZIA 260 MT PLEASANT AVE WALLINGTON, NJ 260 MT PLEASANT AVENUE	07057	290700 212200 502900	980655	980655 00 980655	260092 260091 520183	217664 242808 460472	245164 245164 490328
63 1.05 017604	.126 AC 2SF1G .1260	2	CANGIALOSI, JOHN & ROSANNE 256 MT PLEASANT AVENUE WALLINGTON, NJ 256 MT PLEASANT AVENUE	07057	290700 198600 489300	954135	954135 00 954135	269019 269019 538038	195816 220281 416097	238534 238534 477068
63 1.06 017605	.126 AC 2SF1G .1260	2	CALABRESE, KENNETH 252 MT PLEASANT AVE WALLINGTON, NJ 252 MT PLEASANT AVENUE	07057 R1	290700 204600 495300	965835	965835 00 965835	262983 262982 525965	207553 232317 439870	241459 241459 482918

8332600

16248570

00

00

16248570

8400303

7848267

8124288

Block No. Lot No. Qualification Account No.	Land Dimensions Building Description Additional Lots Acreage	Prop. Class	Owner's Name Address City State Property Location	Billing Code Zip Code	Land Improvement Exemption Net Total	2025 Property Tax Special Dist	2025 Total Tax Deduction Net Tax	Amt.Billed 2025 1st Q 2nd Q Total	2nd Half 2025 3rd Q 4th Q Total	Preliminary 2026 Tax 1st Q 2nd Q Total
63 1.07 017606	13.800 AC 2.5SBV 13.8000	4C	MT PLEASANT VILLAGE INVESTMENTS LLC 320 LIBERTY ST - STE 53 LITTLE FERRY, NJ 07643 211 ALDEN STREET	00660 07643	19800000 24904300 44704300	87173385	87173385 00 87173385	22531625 22531625 45063250	19937460 22172675 42110135	21793347 21793346 43586693
63 2 017610	.126 AC 1SF .1260	2	KRUK, MATTHEW & JENNIFER 244 MT PLEASANT AVE WALLINGTON, NJ 07057 244 MT PLEASANT AVENUE	07057	296700 236500 533200	1039740	1039740 00 1039740	283049 283048 566097	223492 250151 473643	259935 259935 519870
63 3 017630	.392 AC 2SB3G .3920	2	SULICH, SLAWOMIR & EWELINA 240 MT PLEASANT AVE WALLINGTON, NJ 07057 240 MT PLEASANT AVENUE	07057	375900 431300 807200	1574040	1574040 00 1574040	434393 434393 868786	332447 372807 705254	393510 393510 787020
63 3.01 017640	.392 AC 2SFR2G .3920	2	OSORIO, MARIA 185 ALDEN ST WALLINGTON, NJ 07057 185 ALDEN STREET	02640 07057 R1 5	419800 564400 984200	1919190	1919190 00 1919190	492125 492125 984250	442865 492075 934940	479798 479797 959595
64.01 1 017640	6.640 AC 6.6400	15A	EDUCATION BOARD OF PINE ST WALLINGTON NJ 07057 MAIN AVENUE	07057	*EXEMPT*	00	00 00 00	00 00 00	00 00 00	00 00 00
64.01 2 017650	.124 AC 2SF .1240	2	SKIBNIEWSKI, ARTUR & BRODKA, ANETA 527 GREEN POND RD ROCKAWAY, NJ 07866 242 MAIN AVENUE	07866	230300 332700 563000	1097850	1097850 00 1097850	188671 188670 377341	346180 374329 720509	274463 274462 548925
64.01 3 017660	.118 AC 2SF2G .1180	2	WROBEL, WIESLAW & BEATA 246 MAIN AVE WALLINGTON, NJ 07057-1523 246 MAIN AVENUE	07057-1523	215200 243900 459100	895245	895245 00 895245	221405 221405 442810	214740 237695 452435	223812 223811 447623
64.01 4 017670	.307 AC 2SF1G .3070	4A	SILVER FOX PROPERTIES, LLC 61 OLD BEAVER RUN RD LAFAYETTE, NJ 07848 250 MAIN AVENUE	07848	469100 457400 926500	1806675	1806675 00 1806675	488894 488894 977788	391281 437606 828887	451669 451669 903338
64.01 5 017680	.085 AC 2SF1G .0850	2	STANIEK, PAWEL 16 RESERVOIR AVENUE WALLINGTON, NJ 07057 16 RESERVOIR AVENUE	07057	213800 372900 586700	1144065	1144065 00 1144065	240536 240536 481072	316829 346164 662993	286017 286016 572033
64.01 5.01 017690	.076 AC 2SF2G .0760	2	MICHALSKI, SOPHIE & LAWRENCE P 13 ORHARD ST WALLINGTON, NJ 07057 13 ORCHARD STREET	07057	204300 248100 452400	882180	882180 -25000 857180	214900 214900 429800	202380 225000 427380	214295 214295 428590
64.01 6 017700	.095 AC 2SF2G .0950	2	HOFSTETTER, MELISSA 11 ORCHARD STREET WALLINGTON, NJ 07057 11 ORCHARD STREET	07057	220800 173900 394700	769665	769665 -25000 744665	199596 199595 399191	162870 182604 345474	186167 186166 372333
64.01 7 017710	.099 AC 2SF2G .0990	2	POLECKI, WALDEMAR 7 ORCHARD ST WALLINGTON, NJ 07057 7 ORCHARD STREET	07057	236000 315000 551000	1074450	1074450 00 1074450	282453 282453 564906	240997 268547 509544	268613 268612 537225
64.01 8 017720	.101 AC 2SF2G .1010	2	JAWORSKA, EWELINA & STRAMA, CZESLAW 3 ORCHARD ST WALLINGTON, NJ 07057 3 ORCHARD STREET	07057	239600 431700 671300	1309035	1309035 00 1309035	300054 300053 600107	337682 371246 708928	327259 327259 654518
64.01 10 017740	.246 AC 2SCB .2460	4B	ZACCAM, INC. 38 HILLCREST AVE HAWTHORNE, NJ 07506 14-16 ORCHARD STREET	07506	307500 442900 750400	1463280	1463280 00 1463280	423765 423764 847529	289116 326635 615751	365820 365820 731640

Block No. Lot No. Qualification Account No.	Land Dimensions Building Description Additional Lots Acreage	Prop. Class	Owner's Name Address City State Property Location	Billing Code Zip Code	Land Improvement Exemption Net Total	2025 Property Tax Special Dist	2025 Total Tax Deduction Net Tax	Amt.Billed 2025 1st Q 2nd Q Total	2nd Half 2025 3rd Q 4th Q Total	Preliminary 2026 Tax 1st Q 2nd Q Total
64.01 11 017750	.118 AC 2SF .1180	2	KOZEL, WAYNE 251 FAIRVIEW AVE RUTHERFORD, NJ 28 RESERVOIR AVENUE	07070	239400 409900 649300	1266135	1266135 00 1266135	275141 275141 550282	341694 374159 715853	316534 316534 633068
64.01 12 017760	.118 AC 2SF .1180	2	PIVINSKI, WILLIAM & IRENE 32 RESERVOIR AVE WALLINGTON NJ 32 RESERVOIR AVENUE	07057-1510	252000 270100 522100	1018095	1018095 -25000 993095	279774 279774 559548	203721 229826 433547	248274 248274 496548
64.01 13 017770	.131 AC 2SF2G .1310	2	LABA, FRANK & MARIA 212 PULASKI AVE WALLINGTON NJ 212 PULASKI AVENUE	01977 07057-1507	259800 296100 555900	1084005	1084005 -25000 1059005	222383 222382 444765	293223 321017 614240	264752 264751 529503
64.01 14 017780	.115 AC 2SF .1150	2	SANSONE, LAURIE & TRESTKA, MELANIE 36 RESERVOIR AVE WALLINGTON, NJ 36 RESERVOIR AVENUE	07057-2203	250000 115600 365600	712920	712920 00 712920	196578 196578 393156	150742 169022 319764	178230 178230 356460
64.01 15 017790	.115 AC 1SF1G .1150	2	SIWIK, ADAM & JADWIGA 38 RESERVOIR AVE WALLINGTON, NJ 38 RESERVOIR AVENUE	07057	250000 233200 483200	942240	942240 00 942240	228293 228292 456585	230748 254907 485655	235560 235560 471120
64.01 16 017800	.080 AC 2SF1G .0800	2	OLENDER, LOTTIE & HRYCKIEWICZ, K. 42 RESERVOIR AVE WALLINGTON, NJ 42 RESERVOIR AVENUE	07057	220000 239000 459000	895050	895050 00 895050	211288 211287 422575	224763 247712 472475	223763 223762 447525
64.01 17 017810	.080 AC 2SF .0800	2	JAKOWICZ, ZOFIA & STANISLAW 44 RESERVIOIR AVE WALLINGTON, NJ 44 RESERVOIR AVENUE	00660 07057-1521 R2	220000 199000 419000	817050	817050 00 817050	224381 224381 448762	173669 194619 368288	204263 204262 408525
64.01 18 017820	.069 AC 2SF .0690	2	A & P HOMES LLC 46 RESERVOIR AVE WALLINGTON, NJ 46 RESERVOIR AVENUE	07057	210000 308700 518700	1011465	1011465 00 1011465	235520 235519 471039	257246 283180 540426	252867 252866 505733
64.01 19 017830	.103 AC .1030	15C	WALLINGTON BOROUGH OF 54 UNION BLVD WALLINGTON NJ RESERVOIR AVENUE	07057-1232	*EXEMPT*	00	00 00 00	00 00 00	00 00 00	00 00 00
64.01 20 017840	.726 AC 2SB .7260	4C	SHOWHANK REALTY CO. INC. 70 RESERVOIR AVE WALLINGTON, NJ 50-54-60 RESERVOIR AVENUE	07057	1300000 2091300 3391300	6613035	6613035 00 6613035	1354704 1354703 2709407	1867032 2036596 3903628	1653259 1653259 3306518
64.01 21 017850	.451 AC 1SS3G .4510	4A	PIECHOTA, FREDERICK 70 RESERVOIR AVE WALLINGTON NJ 70 RESERVOIR AVENUE	07057-1521	357000 58000 415000	809250	809250 00 809250	216134 216133 432267	178117 198866 376983	202313 202312 404625
64.01 21.01 017845	.101 AC .1010	2	RESERVOIR ENTERPRISES, L.L.C. 70 RESERVOIR AVE WALLINGTON, NJ BROOK AVENUE	07057	238000 1900 239900	467805	467805 00 467805	119886 119885 239771	108020 120014 228034	116952 116951 233903
64.01 22 017860	.146 AC 2SF .1460	2	SHOWHANK REALTY CO, INC 70 RESERVOIR AVE WALLINGTON NJ 70 RESERVOIR AVENUE	07057-1521	278700 242900 521600	1017120	1017120 00 1017120	231864 231863 463727	263657 289736 553393	254280 254280 508560
64.01 23.01 017870	.187 AC .1870	1	PIECHOTA, FREDERICK 70 RESERVOIR AVE WALLINGTON, NJ RESERVOIR AVENUE	07057	289400 0 289400	564330	564330 00 564330	151515 151514 303029	123416 137885 261301	141083 141082 282165

8830000

17218500

00

50000

17168500

7894913

9273587

8584253

Block No. Lot No. Qualification Account No.	Land Dimensions Building Description Additional Lots Acreage	Prop. Class	Owner's Name Address City State Property Location	Billing Code Zip Code	Land Improvement Exemption Net Total	2025 Property Tax Special Dist	2025 Total Tax Deduction Net Tax	Amt.Billed 2025 1st Q 2nd Q Total	2nd Half 2025 3rd Q 4th Q Total	Preliminary 2026 Tax 1st Q 2nd Q Total
64.01 23.02 017880	.172 AC 1720	2	PIECHOTA, FREDERICK 70 RESERVOIR AVE WALLINGTON NJ CROSS STREET	07057	285000 33100 318100	620295	620295 00	148794 148794	153401 169306	155074 155074
64.01 24 017890	.122 AC 1SF1G 1220	2	ZATKOS, JOHN W & THERESA A 91 ALDEN ST WALLINGTON NJ 91 ALDEN STREET	07057-1403	241500 143900 385400	751530	751530 00	197684 197683	168447 187716	187883 187882
64.01 25 017900	.121 AC 2SF1G 1210	2	MASTROBERTE, NICHOLAS & ROBERTS, ANNA 85 ALDEN ST WALLINGTON, NJ 85 ALDEN STREET	07057	241400 156100 397500	775125	775125 00	212393 212392	165233 185107	193782 193781
64.01 26 017910	.121 AC 1210	2	SKRZYPACZ, MARY 81 ALDEN ST WALLINGTON, NJ 81 ALDEN STREET	07057	241200 511900 753100	1468545	1468545 00	361952 361951	353494 391148	367137 367136
64.01 27 017920	.121 AC 2SF 1210	2	KOSAKOWSKI, JOZEF & WIESLAWA 77 ALDEN ST WALLINGTON NJ 77 ALDEN STREET	07057-1403	241100 419100 660200	1287390	1287390 00	295462 295462	331728 364738	321848 321847
64.01 29 017930	.121 AC 3SBR2CGAR 1210	2	CORDARO, JOHN & SUZANNE 73 ALDEN ST WALLINGTON, NJ 73 ALDEN STREET	07057	241000 606400 847400	1652430	1652430 00	357871 357870	447160 489529	413108 413107
64.01 30 017940	.151 AC 2SF2G 1510	2	KOCHANOWICZ (ETAL), MARCIN 69 ALDEN ST WALLINGTON, NJ 69 ALDEN STREET	07057	260000 397200 657200	1281540	1281540 00	252780 252779	371561 404420	320385 320385
64.01 31 017950	.187 AC 1SF1G 1870	2	GAWRYS, MAREK & ALEKSANDRA 65 ALDEN ST WALLINGTON, NJ 65 ALDEN STREET	01977 07057	289600 329000 618600	1206270	1206270 00	280158 280157	307513 338442	301568 301567
64.01 32 017960	.187 AC 2SB1G 1870	2	PARENYYI, VITALII & SOROKA, OKSANA 61 ALDEN ST WALLINGTON, NJ 61 ALDEN STREET	07057	289600 400200 689800	1345110	1345110 00	253120 253119	402191 436680	336278 336277
64.01 33 017970	.187 AC 2SB 1870	2	WOJTOWICZ, JANUSZ & MARTA MICHIGAN 59 ALDEN ST WALLINGTON, NJ 59 ALDEN STREET	07057-1403	289700 530400 820100	1599195	1599195 00	277522 277521	501574 542578	399799 399799
64.01 34 017980	.130 AC 2SBG2 1300	2	SUDOL, RICHARD 55 ALDEN STREET WALLINGTON, NJ 55 ALDEN STREET	07057	259400 554000 813400	1586130	1586130 00	375471 375470	397260 437929	396533 396532
64.01 34.01 017984	.130 AC 2SFG2 1300	2	PIENKOWSKI, SLAWOMIR & EWA 51 ALDEN STREET WALLINGTON, NJ 51 ALDEN STREET	07057	259400 467900 727300	1418235	1418235 00	346902 346902	344033 380398	354559 354559
64.01 34.02 017988	.115 AC 2SFG2 1150	2	CASTILLO, JORGE & JULIA 186 PULASKI AVE WALLINGTON, NJ 186 PULASKI AVENUE	07057-1507	250000 499200 749200	1460940	1460940 00	379722 379722	332018 369478	365235 365235
64.01 35 017990	.129 AC 2SF1G 1290	2	PIETROWITZ, ROBERT & JODY 191 PULASKI AVE WALLINGTON NJ 191 PULASKI AVENUE	07057	258800 240900 499700	974415	974415 00	258902 258901	215814 240798	243604 243604

8937000

17427150

00

00

17427150

7997456

9429694

8713578

Block No. Lot No. Qualification Account No.	Land Dimensions Building Description Additional Lots Acreage	Prop. Class	Owner's Name Address City State Property Location	Billing Code Zip Code	Land Improvement Exemption Net Total	2025 Property Tax Special Dist	2025 Total Tax Deduction Net Tax	Amt.Billed 2025 1st Q 2nd Q Total	2nd Half 2025 3rd Q 4th Q Total	Preliminary 2026 Tax 1st Q 2nd Q Total
64.01 36 018000	.153 AC 2SF2G .1530	2	PIETROWITZ, JOAN 45 ALDEN ST WALLINGTON, NJ 45 ALDEN STREET	07057-1401	264900 392000 656900	1280955	1280955 W1 -25000 1255955	300691 300690 601381	310865 343709 654574	313989 313989 627978
64.01 37 018010	.188 AC 2SF2G .1880	2	KURPIEWSKI, ARTUR 39 ALDEN ST WALLINGTON, NJ 39 ALDEN STREET	07057	281100 516400 797500	1555125	1555125 00 1555125	321565 321564 643129	436061 475935 911996	388782 388781 777563
64.01 38 018020	.141 AC 1SF2G .1410	2	BOBAL, MICHAEL J & DIANE 37 ALDEN ST WALLINGTON, NJ 37 ALDEN STREET	07057	258000 716600 974600	1900470	1900470 00 1900470	399533 399532 799065	526338 575067 1101405	475118 475117 950235
64.01 38.01 018030	.141 AC 1SF .1410	2	ZAJAC, PAWEL 33 ALDEN STREET WALLINGTON, NJ 33 ALDEN STREET	07057 R2	245100 728500 973600	1898520	1898520 00 1898520	399533 399532 799065	525388 574067 1099455	474630 474630 949260
64.01 39 018040	.141 AC 3SF .1410	4C	JANAKAT, JEAN 33 JOHN ST EAST RUTHERFORD, NJ 31 ALDEN STREET	07073	266000 242600 508600	991770	991770 00 991770	377001 377001 754002	106169 131599 237768	247943 247942 495885
64.01 40 018050	.141 AC 2SF1G .1410	2	GORMAN, ROBERT J. 27 ALDEN ST WALLINGTON, NJ 27 ALDEN STREET	07057	245200 347400 592600	1155570	1155570 00 1155570	233139 233138 466277	329832 359461 689293	288893 288892 577785
64.01 41 018660	.151 AC 2SF2G .1510	2	STROOSNYDER, R & S & WILBUR, J & A 25 ALDEN ST WALLINGTON, NJ 25 ALDEN STREET	00597 07057-1401	263700 270200 533900	1041105	1041105 00 1041105	272165 272165 544330	235040 261735 496775	260277 260276 520553
64.01 42 018070	.132 AC 1SF .1320	2	CAMPBELL, BRUCE A. & LOIS 21 ALDEN ST WALLINGTON NJ 21 ALDEN STREET	07057-1401	252600 107900 360500	702975	702975 00 702975	190541 190541 381082	151934 169959 321893	175744 175744 351488
64.01 43 018080	.188 AC 2SS2G .1880	2	LEPIANKA, WALDEMAR & JOANNA 19 ALDEN ST WALLINGTON, NJ 19 ALDEN STREET	07057	281300 282500 563800	1099410	1099410 00 1099410	311277 311276 622553	224334 252523 476857	274853 274852 549705
64.01 44 018090	.052 AC 2SF .0520	2	POLANCO, ANDY & GLENNY 15 ALDEN ST WALLINGTON, NJ 15 ALDEN STREET	07057	180000 263700 443700	865215	865215 00 865215	180679 180678 361357	240837 263021 503858	216304 216304 432608
64.01 45 018100	.052 AC 2SF .0520	2	KLECHA, JOSEPH & MARIA 137 ALDEN ST WALLINGTON NJ 11 ALDEN STREET	07057-1433	171000 297400 468400	913380	913380 00 913380	187821 187820 375641	257160 280579 537739	228345 228345 456690
64.01 46 018110	.108 AC 1SS .1080	4A	COLBERT PROPERTIES LLC 164 MAPLE AVE, APT 1 WALLINGTON, NJ 210 MAIN AVENUE	07057	298400 84700 383100	747045	747045 00 747045	212563 212562 425125	151383 170537 321920	186762 186761 373523
64.01 47 018120	.196 AC 2SF .1960	2	SKLODOWSKI, JOZEF 214 MAIN AVE WALLINGTON, NJ 214 MAIN AVENUE	07057	236000 267700 503700	982215	982215 00 982215	242067 242066 484133	236449 261633 498082	245554 245554 491108
64.01 48 018130	.222 AC 2SF .2220	2	SYR GROUP, LLC 85 MT CEDAR AVE WALLINGTON, NJ 220 MAIN AVENUE	07057	255300 258800 514100	1002495	1002495 00 1002495	204400 204400 408800	283995 309700 593695	250624 250624 501248

8275000

16136250

00

25000

16111250

7665940

8445310

8055629

Block No. Lot No. Qualification Account No.	Land Dimensions Building Description Additional Lots Acreage	Prop. Class	Owner's Name Address City State Property Location	Billing Code Zip Code	Land Improvement Exemption Net Total	2025 Property Tax Special Dist	2025 Total Tax Deduction Net Tax	Amt.Billed 2025 1st Q 2nd Q Total	2nd Half 2025 3rd Q 4th Q Total	Preliminary 2026 Tax 1st Q 2nd Q Total
64.02 1 018140	.115 AC 1SF1G .1150	2	GONZALEZ, ANA G. 283 MT PLEASANT AVE WALLINGTON, NJ 283 MT PLEASANT AVENUE	01175 07057	306200 164000 470200	916890	916890 00 916890	243087 243086 486173	203604 227113 430717	229223 229222 458445
64.02 2 018150	.115 AC 1SF .1150	2	JORDAN, AMANDA ROSE & ANDREW THOMAS 277 MOUNT PLEASANT AVE WALLINGTON, NJ 277 MT PLEASANT AVENUE	07057	306200 260700 566900	1105455	1105455 00 1105455	286365 286364 572729	252191 280535 532726	276364 276364 552728
64.02 3.01	.146 AC .1460	2	BAHADURI, YASMEEN & SHUKUROV, RAHMAT 1 CEDAR ST WALLINGTON, NJ 1 CEDAR ST	07057 R1	358800 513900 872700	1701765	1701765 00 1701765	447232 447231 894463	381834 425468 807302	425442 425441 850883
64.02 3.02	.146 AC .1460	2	KOWALSKI, KAREN 3 CEDAR ST WALLINGTON, NJ 3 CEDAR STREET	07057 R1	323000 495600 818600	1596270	1596270 00 1596270	421894 421894 843788	355776 396706 752482	399068 399067 798135
64.02 3.03	.133 AC .1330	2	ADAMKIEWICZ, LUKASZ & KAROLINA 267 MT PLEASANT AVE WALLINGTON, NJ 267 MT PLEASANT AVE	07057 R1	315800 376300 692100	1349595	1349595 00 1349595	385334 385333 770667	272162 306766 578928	337399 337399 674798
64.02 3.04	.133 AC .1330	2	JUN, CHEON & HEE JA 265 MT PLEASANT AVE WALLINGTON, NJ 265 MT PLEASANT AVE	07057 R1	315800 399700 715500	1395225	1395225 00 1395225	369094 369093 738187	310632 346406 657038	348807 348806 697613
64.02 4 018170	5.370 AC 5.3700	15A	WALLINGTON BOARD OF EDUCATION 24 UNION BLVD WALLINGTON NJ MT PLEASANT AVENUE	07057	*EXEMPT*	00	00 00 00	00 00 00	00 00 00	00 00 00
64.02 5 018180	.183 AC 1SB2G .1830	2	KIELTYKA, ANTONI & JOLANTA 239 MT PLEASANT AVE WALLINGTON, NJ 239 MT PLEASANT AVENUE	07057	339100 299900 639000	1246050	1246050 00 1246050	361102 361101 722203	245949 277898 523847	311513 311512 623025
64.02 6 018190	.183 AC 1SB .1830	2	PALASZ, ANDRZEJ 155 ALDEN ST WALLINGTON, NJ 155 ALDEN STREET	07057-1433	378300 270200 648500	1264575	1264575 00 1264575	355575 355574 711149	260501 292925 553426	316144 316144 632288
64.02 7 018200	.183 AC 1SB1G .1830	2	WOJCIK, WOJCIECH & EWA 151 ALDEN ST WALLINGTON, NJ 151 ALDEN STREET	07057-1433 R1	378300 269400 647700	1263015	1263015 00 1263015	320460 320459 640919	294856 327240 622096	315754 315754 631508
64.02 8 018210	.183 AC 1SB1G .1830	2	WILLIAMSON, MARTIN & DONNA 147 ALDEN ST WALLINGTON, NJ 147 ALDEN STREET	07057	378300 281000 659300	1285635	1285635 00 1285635	343927 343926 687853	282409 315373 597782	321409 321409 642818
64.02 9 018220	.183 AC 1SB1G .1830	2	NIERADKA, PAUL 143 ALDEN STREET WALLINGTON, NJ 143 ALDEN STREET	07057	378300 170600 548900	1070355	1070355 00 1070355	312637 312637 625274	208818 236263 445081	267589 267589 535178
64.02 10 018230	.122 AC 1SF1G .1220	2	KLECHA, JOSEPH & MARIA 137 ALDEN ST WALLINGTON NJ 137 ALDEN STREET	07057-1433	344400 228100 572500	1116375	1116375 00 1116375	303540 303539 607079	240336 268960 509296	279094 279094 558188
64.02 11 018240	.122 AC 1SF .1220	2	MITACEK, ROBERT J. & SOPHIA 133 ALDEN ST WALLINGTON, NJ 133 ALDEN STREET	00660 07057	344400 218300 562700	1097265	1097265 00 1097265	298098 298098 596196	236467 264602 501069	274317 274316 548633

8414600

16408470

00

00

16408470

8896680

7511790

8204240

Block No. Lot No. Qualification Account No.	Land Dimensions Building Description Additional Lots Acreage	Prop. Class	Owner's Name Address City State Property Location	Billing Code Zip Code	Land Improvement Exemption Net Total	2025 Property Tax Special Dist	2025 Total Tax Deduction Net Tax	Amt.Billed 2025 1st Q 2nd Q Total	2nd Half 2025 3rd Q 4th Q Total	Preliminary 2026 Tax 1st Q 2nd Q Total
64.02 12 018250	.176 AC 1SF .1760	2	HOMA, MARIUSZ & BOGUSLAWA 125 ALDEN STREET WALLINGTON, NJ 125 ALDEN STREET	07057	375800 252500 628300	1225185	1225185 00 1225185	293507 293506 587013	303379 334793 638172	306297 306296 612593
64.02 13 018260	.176 AC 1SF .1760	2	TAPPER, GREGORY & BOZENA 119 ALDEN ST WALLINGTON, NJ 119 ALDEN STREET	07057-1433	375900 214100 590000	1150500	1150500 00 1150500	295377 295377 590754	265123 294623 559746	287625 287625 575250
64.02 14 018270	.176 AC 1SB1G .1760	2	ZICCHINELLA, DAVID & JOSEPH 115 ALDEN STREET WALLINGTON, NJ 115 ALDEN STREET	07057	376000 313100 689100	1343745	1343745 00 1343745	360336 360336 720672	294309 328764 623073	335937 335936 671873
64.02 15 018280	.176 AC 1SB1G .1760	2	KACZMARCZYK SR, MARTIN & ROSEANN M 113 ALDEN STREET WALLINGTON, NJ 113 ALDEN STREET	07057	376000 215600 591600	1153620	1153620 00 1153620	326156 326156 652312	235864 265444 501308	288405 288405 576810
64.02 16 018290	.176 AC 1SB .1760	2	AHN, SANG HYUN & HEIKYUNG H 105 ALDEN STREET WALLINGTON, NJ 105 ALDEN STREET	07057	376000 262000 638000	1244100	1244100 00 1244100	337380 337379 674759	268721 300620 569341	311025 311025 622050
64.02 17 018300	.178 AC 1SF .1780	2	D'AGOSTINO, LOUIS & DIEREDRE 99 ALDEN ST WALLINGTON, NJ 99 ALDEN STREET	00660 07057	376900 243500 620400	1209780	1209780 00 1209780	319269 319269 638538	270111 301131 571242	302445 302445 604890
64.02 18 018310	1.080 AC .1780	15C	WALLINGTON BOROUGH OF 54 UNION BLVD WALLINGTON NJ RESERVOIR AVENUE	07057-1232	*EXEMPT*	00	00 00 00	00 00 00	00 00 00	00 00 00
64.02 18 T01	CELL EQUIPMENT .0000	4A	T-MOBILE PO BOX 85021 BELLEVUE, WA RESERVOIR AVENUE	98015	0 215400 215400	420030	420030 00 420030	00 00 00	204630 215400 420030	105008 105007 210015
64.02 19.01 018330	.149 AC 1SF .1490	2	VALLE, RUBEN D & GISELA I 2 RESERVOIR CT WALLINGTON, NJ 2 RESERVOIR COURT	07057	360900 164100 525000	1023750	1023750 00 1023750	275141 275141 550282	223609 249859 473468	255938 255937 511875
64.02 19.02 018340	.083 AC 1SF .0830	2	STEIGER, TROY A & CHRISTIANNA M 4 RESERVOIR CT WALLINGTON, NJ 4 RESERVOIR COURT	07057	312000 168900 480900	937755	937755 00 937755	248103 248103 496206	208752 232797 441549	234439 234439 468878
64.02 19.03 018350	.135 AC 1SF .1350	2	LIPCZYK, PRZEMYSŁAW & MAGDALENA 6 RESERVOIR CT WALLINGTON, NJ 6 RESERVOIR COURT	07057-1512	352100 164700 516800	1007760	1007760 00 1007760	271825 271825 543650	219135 244975 464110	251940 251940 503880
64.02 19.04 018360	.140 AC 1SF .1400	2	MIZDOL, KYLE K 7 RESERVOIR COURT WALLINGTON, NJ 7 RESERVOIR COURT	07057	337600 216700 554300	1080885	1080885 00 1080885	284239 284238 568477	242347 270061 512408	270222 270221 540443
64.02 19.05 018370	.142 AC 1SF1G .1420	2	CERWAS, TOMASZ & JESSICA 5 RESERVOIR CT WALLINGTON, NJ 5 RESERVOIR COURT	07057	338700 129200 467900	912405	912405 00 912405	262473 262472 524945	182033 205427 387460	228102 228101 456203
64.02 19.06 018380	.112 AC 1SF .1120	2	KLENK, LAUREN & WAHLBERG JR, KARL T 3 RESERVOIR CT WALLINGTON, NJ 3 RESERVOIR COURT	07057	320800 227100 547900	1068405	1068405 00 1068405	259667 259666 519333	260839 288233 549072	267102 267101 534203

7065600

13777920

00

00

13777920

7066941

6710979

6888963

Block No. Lot No. Qualification Account No.	Land Dimensions Building Description Additional Lots Acreage	Prop. Class	Owner's Name Address City State Property Location	Billing Code Zip Code	Land Improvement Exemption Net Total	2025 Property Tax Special Dist	2025 Total Tax Deduction Net Tax	Amt.Billed 2025 1st Q 2nd Q Total	2nd Half 2025 3rd Q 4th Q Total	Preliminary 2026 Tax 1st Q 2nd Q Total
64.02 19.07 018390	.115 AC 1SF .1150	2	BRZOZOWSKI, WOJCIECH & NATALIA 1 RESERVOIR COURT WALLINGTON, NJ 1 RESERVOIR COURT	07057	323000 195200 518200	1010490	1010490 00	267999 267999 535998	224291 250201 474492	252623 252622 505245
64.02 20 018400	.158 AC 1SF1G .1580	2	SLIWA, JAN & AGNIESZKA 114 RESERVOIR AVE WALLINGTON, NJ 114 RESERVOIR AVENUE	07057	347900 219100 567000	1105650	1105650 00	298948 298948 597896	239702 268052 507754	276413 276412 552825
64.02 21 018320	.186 AC 1SF .1860	2	DZIEDZIC, TOMASZ & WOZNA, ANNA 122 RESERVOIR AVENUE WALLINGTON, NJ 122 RESERVOIR AVENUE	01175 07057 5	379000 448700 827700	1614015	1614015 00	431502 431502 863004	354813 396198 751011	403504 403504 807008
65.01 1 018410	.126 AC 2SF1G .1260	2	KOBCSENSKI, PHILIP JR. 3 STEIN AVE WALLINGTON, NJ 3 STEIN AVENUE	07057-1515	256700 133300 390000	760500	760500 -25000 735500	226804 226803 453607	131197 150696 281893	183875 183875 367750
65.01 2 018420	.130 AC 2SF2G .1300	2	CHETNIK, JAN 18 W BROAD STREET BERGENFIELD, NJ 288 MAIN AVENUE	07621	233300 365800 599100	1168245	1168245 00	303710 303709 607419	265436 295390 560826	292062 292061 584123
65.01 3 018430	.105 AC 2SB1G .1050	2	PERKOWSKI, MARCIN & WIOLETA 294 MAIN AVE WALLINGTON, NJ 294 MAIN AVENUE	07057	217600 361900 579500	1130025	1130025 00	220980 220980 441960	329545 358520 688065	282507 282506 565013
65.01 4 018440	.110 AC 2SF .1100	2	KALITA, ANDRZEJ & BOGUMILA 2 MANDEVILLE AVE CLIFTON NJ 298 MAIN AVENUE	07013-1522	220900 348600 569500	1110525	1110525 00	275566 275566 551132	265459 293934 559393	277632 277631 555263
65.01 5.01 018450	.088 AC 2SF1G .0880	2	NEWLYN REALTY INC 14 PARK ROW WALLINGTON, NJ 14 PARK ROW	07057	227000 244500 471500	919425	919425 00	274801 274801 549602	173124 196699 369823	229857 229856 459713
65.01 5.02 018451	.112 AC 2SF .1120	2	FERNANDEZ, MARLENE & COELLAR, RUBEN 21 LINCOLN PLACE EAST RUTHERFORD, NJ 10 PARK ROW	07073 R2	248000 466000 714000	1392300	1392300 00	325476 325476 650952	352824 388524 741348	348075 348075 696150
65.01 6 018460	.086 AC 2SF1G .0860	2	MATEO, FELIPE & ZORRILLA, LAURA 18 PARK ROW WALLINGTON, NJ 18 PARK ROW	07057	225000 364700 589700	1149915	1149915 00	251929 251929 503858	308286 337771 646057	287479 287479 574958
65.01 7 018470	.115 AC 2SF2G .1150	2	KULBABINSKI, G & SZYMASZEK, A 42 PARK ROW WALLINGTON, NJ 20 PARK ROW	07057	250000 284400 534400	1042080	1042080 00	266809 266808 533617	240872 267591 508463	260520 260520 521040
65.01 8 018480	.115 AC 2SF1G .1150	2	ROUMAN, JADWIGA T. 24 PARK ROW WALLINGTON, NJ 24 PARK ROW	07057-1630	250000 238600 488600	952770	952770 00	237305 237305 474610	226865 251295 478160	238193 238192 476385
65.01 9 018490	.115 AC 1SF3G .1150	2	AMATO, DANUSIA 28 PARK ROW WALLINGTON, NJ 28 PARK ROW	07057	250000 141000 391000	762450	762450 00	195983 195983 391966	175467 195017 370484	190613 190612 381225
65.01 10 018500	.057 AC 2SF .0570	2	WIECEK, MARIAN K. & DANIELA F. 10 DANIEL LN KINNELON, NJ 32 PARK ROW	07405-2855	200000 143200 343200	669240	669240 00	180679 180678 361357	145362 162521 307883	167310 167310 334620

7583400

14787630

00

25000

14762630

7516978

7245652

7381318

Block No. Lot No. Qualification Account No.	Land Dimensions Building Description Additional Lots Acreage	Prop. Class	Owner's Name Address City State Property Location	Billing Code Zip Code	Land Improvement Exemption Net Total	2025 Property Tax Special Dist	2025 Total Tax Deduction Net Tax	Amt.Billed 2025 1st Q 2nd Q Total	2nd Half 2025 3rd Q 4th Q Total	Preliminary 2026 Tax 1st Q 2nd Q Total
65.01 11 018510	.057 AC 2SF .0570	2	MIERZWA, ZENON 34 PARK ROW WALLINGTON, NJ 34 PARK ROW	07057	200000 179000 379000	739050	739050 00	212393 212392	147658 166607	184763 184762
65.01 12 018520	.115 AC 2SF2G .1150	2	CABRITA, JORGE M. & IDALINA 38 PARK ROW WALLINGTON, NJ 38 PARK ROW	07057	250000 558800 808800	1577160	1577160 00	366118 366118	402242 442682	394290 394290
65.01 13 018530	.057 AC 1SF .0570	2	MUNIZ, JORGE & GEORGINA 40 PARK ROW WALLINGTON, NJ 40 PARK ROW	07057	200000 209300 409300	798135	798135 00	158317 158316	230519 250983	199534 199534
65.01 14 018540	.115 AC 1SF1G .1150	2	KULBABINSKI, GRZEGORZ & SZYMASZEK, A 42 PARK ROW WALLINGTON, NJ 42 PARK ROW	00154 07057	250000 734200 984200	1919190	1919190 00	432778 432777	502213 551422	479798 479797
65.01 15 018550	.115 AC 1SF2G .1150	2	DABAL, HENRY & HALINA 46 PARK ROW WALLINGTON, NJ 46 PARK ROW	07057	237500 762200 999700	1949415	1949415 00	456670 456669	493046 543030	487354 487354
65.01 16 018560	.115 AC 1SF2G .1150	2	SZALA, PAWEŁ & AGNIESZKA 50 PARK ROW WALLINGTON, NJ 50 PARK ROW	07057-1630	237500 315600 553100	1078545	1078545 00	224041 224041	301404 329059	269637 269636
65.01 17 018570	.115 AC 2SF .1150	2	PABIN, ANIELA 49 KOSSUTH ST WALLINGTON NJ 54 PARK ROW	07057	237500 663000 900500	1755975	1755975 00	438729 438729	416746 461771	438994 438994
65.01 18 018580	.086 AC 2SF .0860	2	VANTASSEL, IZABELA (BACZA) 60 PARK ROW WALLINGTON, NJ 60 PARK ROW	07057	225000 543700 768700	1498965	1498965 00	332788 332788	397477 435912	374742 374741
65.01 19 018590	.086 AC 1SF .0860	2	JABLONOWSKI, WOJCIECH 64 PARK ROW WALLINGTON, NJ 64 PARK ROW	07057-1630	213800 196200 410000	799500	799500 00	186035 186035	203465 223965	199875 199875
65.01 20 018600	.086 AC 2SF2G .0860	2	PALLION-SZYMANSKI, VIOLETTE ETAL 550 EMKER TERRACE RIDGEWOOD, NJ 57 STEIN AVENUE	07450	225000 365100 590100	1150695	1150695 00	249804 249803	310792 340296	287674 287674
65.01 21 018610	.086 AC 1SF1G .0860	2	MLYNARYK, PIOTR & JANINA 7 GINA MARIE CT WAYNE, NJ 55 STEIN AVENUE	07470	213800 263000 476800	929760	929760 00	227102 227102	225858 249698	232440 232440
65.01 22 018620	.115 AC 1SF .1150	2	GRZYB, ANTONI & CECYLIA 51 STEIN AVE WALLINGTON, NJ 51 STEIN AVENUE	07057	237500 623400 860900	1678755	1678755 00	396897 396897	420958 464003	419689 419689
65.01 23 018630	.230 AC 2SF2G .2300	4C	KLOCEK, HELENA 66 KNAPP AVE CLIFTON, NJ 45 STEIN AVENUE	07011	302500 519900 822400	1603680	1603680 00	464407 464406	316874 357993	400920 400920
65.01 24 018640	.080 AC 1SF1G .0800	2	SEVC, ROBERT & ANNA A 41 STEIN AVENUE WALLINGTON, NJ 41 STEIN AVENUE	07057	209000 306900 515900	1006005	1006005 00	257371 257371	232734 258529	251502 251501

9479400

18484830

00

00

18484830

8806894

9677936

9242419

Block No. Lot No. Qualification Account No.	Land Dimensions Building Description Additional Lots Acreage	Prop. Class	Owner's Name Address City State Property Location	Billing Code Zip Code	Land Improvement Exemption Net Total	2025 Property Tax Special Dist	2025 Total Tax Deduction Net Tax	Amt.Billed 2025 1st Q 2nd Q Total	2nd Half 2025 3rd Q 4th Q Total	Preliminary 2026 Tax 1st Q 2nd Q Total
65.01 25 018650	.076 AC 1SF .0760	2	ZABLOCKI, EDWARD 37 STEIN AVE WALLINGTON, NJ 37 STEIN AVENUE	07057	216000 212200 428200	834990	834990 00	178468 178468 356936	228322 249732 478054	208748 208747 417495
65.01 26 018660	.076 AC 1SF .0760	2	RAMIREZ, MARSOLETH & MONRROY, EDSON 35 STEIN AVE WALLINGTON, NJ 35 STEIN AVENUE	07057	216000 292400 508400	991380	991380 00	182294 182293 364587	300687 326106 626793	247845 247845 495690
65.01 27 018670	.076 AC 1SF .0760	2	ZAGORSKI, JAROSLAW & ELZBIETA 33 STEIN AVE WALLINGTON, NJ 33 STEIN AVENUE	01175 07057	216000 216100 432100	842595	842595 00	185525 185524 371049	224971 246575 471546	210649 210649 421298
65.01 28 018680	.076 AC 1SF1G .0760	2	KASICA, KATHLEEN 31 STEIN AVE WALLINGTON, NJ 31 STEIN AVENUE	07057 R2	216000 169700 385700	752115	752115 00	194409 194409 388818	172006 191291 363297	188029 188029 376058
65.01 29 018690	.076 AC 1SF1G .0760	2	TORRES, DANIEL 29 STEIN AVE WALLINGTON, NJ 29 STEIN AVENUE	07057	216000 347400 563400	1098630	1098630 00	192412 192411 384823	342819 370988 713807	274658 274657 549315
65.01 30 018700	.086 AC 1SF .0860	2	KRAWIECKI, TOMASZ 27 STEIN AVE WALLINGTON, NJ 27 STEIN AVENUE	07057	225000 311700 536700	1046565	1046565 00	231183 231183 462366	278682 305517 584199	261642 261641 523283
65.01 31 018710	.086 AC 2SF .0860	2	TOMOS, THERESA 23 STEIN AVE WALLINGTON, NJ 23 STEIN AVENUE	07057	225000 120800 345800	674310	674310 00	180168 180168 360336	148342 165632 313974	168578 168577 337155
65.01 32 018720	.086 AC 2SF1G .0860	2	21 STEIN AVENUE LLC 21 STEIN AVE WALLINGTON, NJ 21 STEIN AVENUE	07057	225000 359300 584300	1139385	1139385 00	264938 264938 529876	290147 319362 609509	284847 284846 569693
65.01 33 018730	.086 AC 2SF2G .0860	2	KASPROWICZ, JAN & KAZIMIERA 49 WALL ST E RUTHERFORD, NJ 17 STEIN AVENUE	07073	225000 314700 539700	1052415	1052415 00	255501 255500 511001	257215 284199 541414	263104 263104 526208
65.01 34 018740	.086 AC 2SF2G .0860	2	MIERZEJEWSKI, ROBERT I & EMILIA 15 STEIN AVENUE WALLINGTON, NJ 15 STEIN AVENUE	07057	225000 344800 569800	1111110	1111110 00	258136 258136 516272	283174 311664 594838	277778 277777 555555
65.01 35 018750	.086 AC 2SF1G .0860	2	BOROWSKI, ANNE 11 STEIN AVE WALLINGTON, NJ 11 STEIN AVENUE	07057-1515	225000 203000 428000	834600	834600 -25000 809600	200361 200361 400722	193739 215139 408878	202400 202400 404800
65.02 1 018760	.059 AC 2SF2G .0590	2	KRONE, PATRICIA ANN & KRAMER, ARLENE 256 MAIN AVE WALLINGTON, NJ 256 MAIN AVENUE	07057	181200 308400 489600	954720	954720 00	205676 205675 411351	259445 283924 543369	238680 238680 477360
65.02 4 018780	.211 AC 2SF .2110	2	MELORO, KAREN R 262 MAIN AVE WALLINGTON NJ 262 MAIN AVENUE	00672 07057-1517 R2	274100 225400 499500	974025	974025 00	269019 269019 538038	205506 230481 435987	243507 243506 487013
65.02 6 018790	.060 AC 1SF .0600	2	BOOTHNEY, WAYNE & SUSAN 266 MAIN AVE WALLINGTON, NJ 266 MAIN AVENUE	07057-1517	182100 148200 330300	644085	644085 00	174727 174726 349453	139059 155573 294632	161022 161021 322043

6641500

12950925

00

25000

12925925

5945628

6980297

6462966

Block No. Lot No. Qualification Account No.	Land Dimensions Building Description Additional Lots Acreage	Prop. Class	Owner's Name Address City State Property Location	Billing Code Zip Code	Land Improvement Exemption Net Total	2025 Property Tax Special Dist	2025 Total Tax Deduction Net Tax	Amt.Billed 2025 1st Q 2nd Q Total	2nd Half 2025 3rd Q 4th Q Total	Preliminary 2026 Tax 1st Q 2nd Q Total
65.02 7 018800	.082 AC 2SF2G .0820	2	STAGG, WILLIAM G. JR. 268 MAIN AVE WALLINGTON, NJ 268 MAIN AVENUE	07057	199400 349300 548700	1069965	1069965 00	219025 219024	302241 329675	267492 267491
65.02 8 018810	.081 AC 2SF1G .0810	2	KONEFAL, WLADYSLAW, BIELEN,SOPHIA A 270 MAIN AVENUE WALLINGTON, NJ 270 MAIN AVENUE	07057	198100 137400 335500	654225	654225 00	175067 175066	143659 160433	163557 163556
65.02 10 018820	.090 AC 2SF1G .0900	2	LOCARRO, JAMES & BRUNETTI,P & JANE 274 MAIN AVE WALLINGTON, NJ 274 MAIN AVENUE	07057	205000 255300 460300	897585	897585 00	209757 209757	227528 250543	224397 224396
65.02 11 018830	.133 AC 2SF2G .1330	2	BACKO, MICHAEL & DAVID 280 MAIN AVE WALLINGTON, NJ 280 MAIN AVENUE	07057	235000 185900 420900	820755	820755 00	222256 222255	177600 198644	205189 205189
65.02 13 018840	.101 AC 2SF .1010	2	KUPCHIK, JAMES 282 MAIN AVE WALLINGTON NJ 282 MAIN AVENUE	07057-1517	214200 188500 402700	785265	785265 00	211543 211542	171023 191157	196317 196316
65.02 14 018850	.115 AC 1.5SF2CG .1150	2	ZAMBRANO, ZOILA 14 STEIN AVE WALLINGTON, NJ 14 STEIN AVENUE	07057	250000 335200 585200	1141140	1141140 00	264300 264299	291641 320900	285285 285285
65.02 16 018860	.115 AC 1.5SF .1150	2	KAPIDZIC, ALMA & KOLENOVIC, DZEMAL 18 STEIN AVENUE WALLINGTON, NJ 18 STEIN AVENUE	07057	250000 193000 443000	863850	863850 00	261452 261452	159398 181548	215963 215962
65.02 18 018870	.142 AC 1SF .1420	2	PARFOMAK-STROEDECHE, EVA ETAL 82 DONALDSON AVENUE RUTHERFORD, NJ 35 ORCHARD STREET	07070	266800 121900 388700	757965	757965 00	197598 197598	171667 191102	189492 189491
65.02 20 018880	.086 AC 2SF .0860	2	GIRGIS, WAGIH 31 ORCHARD STREET WALLINGTON, NJ 31 ORCHARD STREET	07057	225000 467000 692000	1349400	1349400 00	294612 294612	362788 397388	337350 337350
65.02 22 018890	.086 AC 2SF .0860	2	KLECHA, STANISLAW & MARIA 27 ORCHARD ST WALLINGTON, NJ 27 ORCHARD STREET	07057	225000 327400 552400	1077180	1077180 00	248954 248953	275827 303446	269295 269295
65.02 23.01 018900	.115 AC 2SF .1150	2	BAJEK, ANDRZEJ & ELIZABETH 19 ORCHARD ST WALLINGTON, NJ 19 ORCHARD STREET	07057	250000 687400 937400	1827930	1827930 00	442641 442640	447890 494759	456983 456982
65.02 23.02 018910	.115 AC 2SF .1150	2	SUDOL, JAN & EMILIA 23 ORCHARD ST WALLINGTON NJ 23 ORCHARD STREET	07057-1518	250000 579500 829500	1617525	1617525 00	434053 434053	353972 395447	404382 404381
65.03 1 018910	.086 AC 1SF .0860	2	PIETROWICZ, DENNIS & JEANNE 22 STEIN AVE WALLINGTON NJ 22 STEIN AVENUE	07057-1531	225000 184900 409900	799305	799305 00	225997 225996	163409 183903	199827 199826
65.03 2 018920	.086 AC 2SF .0860	2	JANKOWSKA, DOROTA 26 STEIN AVE WALLINGTON, NJ 26 STEIN AVENUE	07057-1531	225000 608800 833800	1625910	1625910 00	365098 365097	427013 468702	406478 406477

7840000

15288000

00

00

15288000

7544697

7743303

7644004

Block No. Lot No. Qualification Account No.	Land Dimensions Building Description Additional Lots Acreage	Prop. Class	Owner's Name Address City State Property Location	Billing Code Zip Code	Land Improvement Exemption Net Total	2025 Property Tax Special Dist	2025 Total Tax Deduction Net Tax	Amt.Billed 2025 1st Q 2nd Q Total	2nd Half 2025 3rd Q 4th Q Total	Preliminary 2026 Tax 1st Q 2nd Q Total
65.03 4 018930	.077 AC 1SF .0770	2	PUZIO, JACEK & ANNA 28 STEIN AVE WALLINGTON, NJ 28 STEIN AVENUE	07057-1531	216700 315100 531800	1037010	1037010 00 1037010	274886 274886 549772	230324 256914 487238	259253 259252 518505
65.03 5 018940	.077 AC 2SF .0770	2	SEBOROWSKI, KENNETH A & AGNES K 30 STEIN AVENUE WALLINGTON, NJ 30 STEIN AVENUE	07057 R1	216700 249100 465800	908310	908310 00 908310	219450 219449 438899	223061 246350 469411	227078 227077 454155
65.03 7 018950	.077 AC 2SF2G .0770	2	KULIK, ROBERT PO BOX 21 ALLENDALE, NJ 34 STEIN AVENUE	01977 07401	205800 270400 476200	928590	928590 00 928590	276842 276841 553683	175549 199358 374907	232148 232147 464295
65.03 8 018960	.057 AC 2SF2G .0570	2	JAKUPI, REMZI & VIOLCA JAKUPOVIC 36 STEIN AVE WALLINGTON, NJ 36 STEIN AVENUE	07057-1531	200000 369300 569300	1110135	1110135 00 1110135	259752 259752 519504	281083 309548 590631	277534 277534 555068
65.03 9 018980	.120 AC 1SF2G .1200	2	PUZIO, JACEK 28 STEIN AVE WALLINGTON, NJ 243 PULASKI AVENUE	07057	237500 123400 360900	703755	703755 00 703755	184930 184929 369859	157926 175970 333896	175939 175939 351878
65.03 11 018990	.172 AC 2SF .1720	2	VILLANOVA MORTGAGE REALTY, LLC 528 LAFAYETTE AVE HAWTHORNE, NJ 235 PULASKI AVENUE	07506	271000 343000 614000	1197300	1197300 00 1197300	312807 312807 625614	270493 301193 571686	299325 299325 598650
65.03 14 019000	.115 AC 2SB2G .1150	2	SONDEY, CASMIR 229 PULASKI AVE WALLINGTON, NJ 229 PULASKI AVENUE	07057-1513	259100 244600 503700	982215	982215 00 982215	278202 278202 556404	200313 225498 425811	245554 245554 491108
65.03 16 019010	.115 AC 2SB2G .1150	2	LESICZKA, JAN & JACKIE 33 RESERVOIR AVE WALLINGTON, NJ 33 RESERVOIR AVENUE	07057-1536	259000 312000 571000	1113450	1113450 00 1113450	264853 264853 529706	277597 306147 583744	278363 278362 556725
65.03 18 019020	.115 AC 2SF1G .1150	2	GREGOREK, BARBARA & LESZEK 29 RESERVOIR AVE WALLINGTON, NJ 29 RESERVOIR AVENUE	07057	250000 539300 789300	1539135	1539135 00 1539135	325646 325646 651292	424189 463654 887843	384784 384784 769568
65.03 20 019030	.115 AC 1SB2G .1150	2	SONDEJ, KAZIMIERZ & MARIA 2 GARDENIA DR WALLINGTON, NJ 25 RESERVOIR AVENUE	07057	250000 297300 547300	1067235	1067235 00 1067235	265363 265363 530726	254572 281937 536509	266809 266809 533618
65.03 22 019040	.115 AC 2SB .1150	2	SUDOL, ANNA & BAKER, MARGARET 28 ORCHARD STREET WALLINGTON, NJ 28 ORCHARD STREET	07057	250000 371300 621300	1211535 W1	1211535 -25000 1186535	305367 305367 610734	272368 303433 575801	296634 296634 593268
65.03 24 019050	.178 AC 2SF .1780	2	ZIOBRO, WIESLAWA 32 ORCHARD ST WALLINGTON, NJ 32-36 ORCHARD STREET	01175 07057 R2	286900 823300 1110200	2164890	2164890 00 2164890	570263 570263 1140526	484427 539937 1024364	541223 541222 1082445
65.04 1 019060	.057 AC 2SF .0570	2	CHICLAYO, NEIL M & DUBISZ, KAMILA 42 STEIN AVE WALLINGTON, NJ 42 STEIN AVENUE	07057	200000 450600 650600	1268670	1268670 00 1268670	279478 279477 558955	338593 371122 709715	317168 317167 634335
65.04 2 019070	.077 AC 2SF1G .0770	2	WALKO, ANNA & MARIUSZ 44 STEIN AVE WALLINGTON, NJ 44 STEIN AVENUE	07057	216700 418600 635300	1238835	1238835 00 1238835	253290 253289 506579	350246 382010 732256	309709 309709 619418

8446700

16471065

00

25000

16446065

8142253

8303812

8223036

Block No. Lot No. Qualification Account No.	Land Dimensions Building Description Additional Lots Acreage	Prop. Class	Owner's Name Address City State Property Location	Billing Code Zip Code	Land Improvement Exemption Net Total	2025 Property Tax Special Dist	2025 Total Tax Deduction Net Tax	Amt.Billed 2025 1st Q 2nd Q Total	2nd Half 2025 3rd Q 4th Q Total	Preliminary 2026 Tax 1st Q 2nd Q Total
65.04 3 019080	.077 AC 2SF2G .0770	2	PULLA CHIMBORAZO, CLEVER & SARA 48 STEIN AVE WALLINGTON, NJ 48 STEIN AVENUE	07057	216700 492000 708700	1381965	1381965 00 1381965	264003 264003 528006	409262 444697 853959	345492 345491 690983
65.04 5 019090	.077 AC 2SF2G .0770	2	SZCZUR, JAN & LEOKADIA PO BOX 8 MONTVILLE, NJ 50 STEIN AVENUE	07045 R2	216700 327200 543900	1060605	1060605 00 1060605	235520 235519 471039	281186 308380 589566	265152 265151 530303
65.04 6 019100	.086 AC 2SF2G .0860	2	DZIUBA, TADEUSZ & ANNA RACHWAL- 52 STEIN AVE WALLINGTON, NJ 52 STEIN AVENUE	07057	225000 430000 655000	1277250	1277250 00 1277250	235775 235774 471549	386476 419225 805701	319313 319312 638625
65.04 8 019110	.086 AC 2SF1G .0860	2	TAPPER, JOLANTA 56 STEIN AVE WALLINGTON, NJ 56 STEIN AVENUE	07057	225000 365800 590800	1152060	1152060 00 1152060	288235 288235 576470	273025 302565 575590	288015 288015 576030
65.04 9 019120	.105 AC 1SF1G .1050	2	KULIK, TERESA A 35 ADAMSON ST WALLINGTON, NJ 35 ADAMSON STREET	07057	240700 179800 420500	819975	819975 00 819975	235009 235009 470018	164466 185491 349957	204994 204994 409988
65.04 11 019130	.105 AC 1SF .1050	2	SZMITKOWSKI, ROBERT & DOROTHY 29 ADAMSON ST WALLINGTON, NJ 29 ADAMSON STREET	07057	241700 246700 488400	952380	952380 00 952380	220300 220300 440600	243680 268100 511780	238095 238095 476190
65.04 13 019140	.086 AC 1SF .0860	2	ZURAWSKI, ANDREW & JOANNA 25 ADAMSON ST WALLINGTON, NJ 25 ADAMSON STREET	07057	225000 231500 456500	890175	890175 00 890175	249804 249803 499607	183872 206696 390568	222544 222544 445088
65.04 14 019150	.115 AC 2SF2G .1150	2	GENTY, FRANK & ARLENE 57 RESERVOIR AVE WALLINGTON NJ 57 RESERVOIR AVENUE	07057-1509	250000 449200 699200	1363440	1363440 v1 -25000 1338440	294654 294653 589307	357087 392046 749133	334610 334610 669220
65.04 16 019160	.115 AC 2SF .1150	2	KOWAL, JOHN 53 RESERVOIR AVE WALLINGTON, NJ 53 RESERVOIR AVENUE	07057-1509	250000 267200 517200	1008540	1008540 00 1008540	279903 279902 559805	211438 237297 448735	252135 252135 504270
65.04 18 019170	.115 AC 2SB2G .1150	2	SVETZ, BRIAN 49 RESERVOIR AVENUE WALLINGTON, NJ 49 RESERVOIR AVENUE	07057	250000 354900 604900	1179555	1179555 00 1179555	287130 287129 574259	287526 317770 605296	294889 294889 589778
65.04 20 019180	.115 AC 2SF2G .1150	2	43 RESERVOIR AVENUE CO. 43 RESERVOIR AVENUE WALLINGTON, NJ 43 RESERVOIR AVENUE	07057 R2	250000 406800 656800	1280760	1280760 00 1280760	286960 286959 573919	337001 369840 706841	320190 320190 640380
65.04 22 019190	.100 AC 2SF .1000	2	DZIENISZEWSKA, EMILIA 236 PULASKI AVE WALLINGTON, NJ 236 PULASKI AVENUE	07057	237500 281600 519100	1012245	1012245 00 1012245	239261 239260 478521	253885 279839 533724	253062 253061 506123
65.04 24.01 019200	.095 AC 2SF2G .0950	2	POLKOWSKI, WACLAW & MARIA 244 PULASKI AVE WALLINGTON NJ 244 PULASKI AVENUE	07057-1514	231800 203200 435000	848250	848250 00 848250	249379 249378 498757	163872 185621 349493	212063 212062 424125
65.04 24.02 019210	.100 AC 1SB .1000	2	PODLASIEWICZ, TOMASZ 240 PULASKI AVENUE WALLINGTON, NJ 240 PULASKI AVENUE	07057 R2	237500 323300 560800	1093560	1093560 00 1093560	255415 255415 510830	277345 305385 582730	273390 273390 546780

7856800

15320760

00

25000

15295760

7242687

8053073

7647883

Block No. Lot No. Qualification Account No.	Land Dimensions Building Description Additional Lots Acreage	Prop. Class	Owner's Name Address City State Property Location	Billing Code Zip Code	Land Improvement Exemption Net Total	2025 Property Tax Special Dist	2025 Total Tax Deduction Net Tax	Amt.Billed 2025 1st Q 2nd Q Total	2nd Half 2025 3rd Q 4th Q Total	Preliminary 2026 Tax 1st Q 2nd Q Total
65.05 1 019220	.069 AC 2SF2G .0690	2	HANLE, KATHLEEN 152 HIGHVIEW DR CLIFTON, NJ 60 STEIN AVENUE	07013	210000 285500 495500	966225	966225 00 966225	224636 224636 449272	246089 270864 516953	241557 241556 483113
65.05 2 019230	.080 AC 2SF .0800	2	GAWRYCH, ANNA 62 STEIN AVENUE WALLINGTON, NJ 62 STEIN AVENUE	07057	220000 281000 501000	976950	976950 00 976950	240706 240706 481412	235244 260294 495538	244238 244237 488475
65.05 4 019240	.080 AC 2SF .0800	2	KACZOR, MAREK & BEATA & JANUSZEK, M 1023 WESTBROOK ROAD MILFORD, NJ 64 STEIN AVENUE	07430	220000 360000 580000	1131000	1131000 00 1131000	230333 230333 460666	320667 349667 670334	282750 282750 565500
65.05 5 019250	.080 AC 2SF2G .0800	2	SCHOLTZ, RONALD W 51 HOLLYBROOK ROAD PARAMUS, N.J. 66 STEIN AVENUE	07652	220000 327200 547200	1067040	1067040 00 1067040	284494 284494 568988	235346 262706 498052	266760 266760 533520
65.05 7 019260	.080 AC 2SF .0800	2	WANG, FEIFEI 70 STEIN AVE WALLINGTON, NJ 70 STEIN AVENUE	07057	220000 378900 598900	1167855	1167855 00 1167855	261877 261877 523754	307078 337023 644101	291964 291964 583928
65.05 8 019270	.069 AC 2SF .0690	2	CAKANI, FLORENCE & MUCA, ARISA 74 STEIN AVE WALLINGTON, NJ 74 STEIN AVENUE	07057	210000 346400 556400	1084980	1084980 00 1084980	306771 306770 613541	221810 249629 471439	271245 271245 542490
65.05 9 019280	.099 AC 2SF .0990	2	BOBER, JAN & KRZYSTYNA 35 BROOK AVE WALLINGTON, NJ 35 BROOK AVENUE	07057 00597	235200 241800 477000	930150	930150 00 930150	221576 221575 443151	231575 255424 486999	232538 232537 465075
65.05 11 019290	.098 AC 2SF .0980	2	BUKOWSKA, JUSTYNA & BIROS, SLAWOMIR 31 BROOK AVENUE WALLINGTON, NJ 31 BROOK AVENUE	07057	223700 347300 571000	1113450	1113450 00 1113450	257201 257201 514402	285249 313799 599048	278363 278362 556725
65.05 13 019300	.102 AC 2SB .1020	4C	SHOWHANK REALTY COMPANY, INC. 70 RESERVOIR AVE WALLINGTON NJ RESERVOIR & BROOK	07057-1521	700000 1165200 1865200	3637140	3637140 00 3637140	729430 729429 1458859	1042511 1135770 2178281	909285 909285 1818570
65.05 14 0019310	.230 AC 2SB .2300	4C	SHOWHANK REALTY CO., INC. 70 RESERVOIR AVE WALLINGTON, NJ 23 BROOK AVENUE	07057	300000 480000 780000	1521000	1521000 00 1521000	395367 395366 790733	345634 384633 730267	380250 380250 760500
65.05 18 019320	.230 AC 2SB2G .2300	2	PIECHOTA, CONSTANCE C. 24 ADAMSON STREET WALLINGTON, NJ 24 ADAMSON STREET	07057	287400 398100 685500	1336725	1336725 00 1336725	338230 338229 676459	312996 347270 660266	334182 334181 668363
65.05 22 019330	.105 AC 2SF .1050	2	SHOWHANK REALTY CO., INC. 70 RESERVOIR AVE WALLINGTON NJ 28 ADAMSON STREET	07057-1521	228200 317800 546000	1064700	1064700 00 1064700	250314 250313 500627	268387 295686 564073	266175 266175 532350
65.05 24 019340	.096 AC 2SF2G .0960	2	PALASZ, WOJCIECH & RENATA 32 ADAMSON ST WALLINGTON, NJ 32 ADAMSON STREET	07057 R2	234000 307500 541500	1055925	1055925 00 1055925	302604 302604 605208	211821 238896 450717	263982 263981 527963
65.05 26 019350	.097 AC 2SF .0970	2	WALLINGTON 36 LLC 24 SCHNEIDER LANE MONTVILLE, NJ 36 ADAMSON STREET	07045 R2	234400 298100 532500	1038375	1038375 00 1038375	231353 231353 462706	274522 301147 575669	259594 259594 519188

Block No. Lot No. Qualification Account No.	Land Dimensions Building Description Additional Lots Acreage	Prop. Class	Owner's Name Address City State Property Location	Billing Code Zip Code	Land Improvement Exemption Net Total	2025 Property Tax Special Dist	2025 Total Tax Deduction Net Tax	Amt.Billed 2025 1st Q 2nd Q Total	2nd Half 2025 3rd Q 4th Q Total	Preliminary 2026 Tax 1st Q 2nd Q Total
65.06 1 019360	.206 AC 1SB2G .2060	2	CRYZEWSKI, JADWIGA & MALOTA, JUSTYNA 326 PROSPECT AVE APT 3F HACKENSACK, NJ 1 PINE STREET	07601	281100 541200 822300	1603485	1603485 00 1603485	333128 333128 666256	448057 489172 937229	400872 400871 801743
65.06 2 019370	.294 AC 1SF 3 .2940	2	HARTWELL, ALEXANDER S 26 WILLOW AVENUE WALLINGTON, NJ 26 WILLOW AVENUE	07057	292500 458900 751400	1465230	1465230 00 1465230	322925 322925 645850	390905 428475 819380	366308 366307 732615
65.06 4 019380	.108 AC 2SF1G .1080	2	STAPOR, THOMAS & MATYSZCZYK, CZESLAWA 28 WILLOW AVE WALLINGTON, NJ 28 WILLOW AVENUE	07057	234000 384000 618000	1205100	1205100 00 1205100	258136 258136 516272	328964 359864 688828	301275 301275 602550
65.06 5 019390	.122 AC 1SB .1220	2	DORFMAN, LILLIAN 34 WILLOW AVE WALLINGTON, NJ 34 WILLOW AVENUE	07057	244200 261100 505300	985335	985335 00 985335	268254 268254 536508	211781 237046 448827	246334 246334 492668
65.06 6 019400	.115 AC 1SF .1150	2	HIRKALER, ROBERT 39 CHESTNUT ST WALLINGTON NJ 39 CHESTNUT STREET	07057-1633	240000 228400 468400	913380	913380 00 913380	263068 263067 526135	181913 205332 387245	228345 228345 456690
65.06 7 019405	.115 AC 2SF .1150	2	35 CHESTNUT LLC NJ 35 CHESTNUT ST WALLINGTON, NJ 35 CHESTNUT STREET	07057	240000 699800 939800	1832610	1832610 00 1832610	353619 353619 707238	539191 586181 1125372	458153 458152 916305
65.07 1 019410	.172 AC .1720	15C	WALLINGTON BOROUGH OF 54 UNION BLVD WALLINGTON NJ PARK ROW	07057-1232	*EXEMPT*	00	00 00 00	00 00 00	00 00 00	00 00 00
65.07 2 019420	.115 AC 1SF .1150	2	JOZEFczyk, ADAM & CZESLAW A 76 PARK ROW WALLINGTON NJ 76 PARK ROW	07057-1632	250000 210800 460800	898560	898560 00 898560	201425 201424 402849	236336 259375 495711	224640 224640 449280
65.07 3 019430	.115 AC 2SB2G .1150	2	WOOD, ROBERT J & DARLINA D 80 PARK ROW WALLINGTON, NJ 80 PARK ROW	07057	250000 338300 588300	1147185	1147185 00 1147185	252100 252099 504199	306786 336200 642986	286797 286796 573593
65.07 4 19440	.086 AC 2SF2G .0860	2	GREENE, ELENA 82 PARK ROW WALLINGTON, NJ 82 PARK ROW	07057	225000 496300 721300	1406535	1406535 00 1406535	294527 294527 589054	390708 426773 817481	351634 351634 703268
65.07 5 019450	.173 AC 1SF1G .1730	2	PINKUS, JOHN A. & DOLORES 86 PARK ROW WALLINGTON NJ 86 PARK ROW	07057-1632	285100 217800 502900	980655	980655 v1 -25000 955655	249165 249165 498330	216090 241235 457325	238914 238914 477828
65.07 6 C0001	10,613 SF COMMON ELEMENTS .0002	15F	94 PARK ROW CONDOMINIUM 94 PARK ROW WALLINGTON, NJ 94 PARK ROW	07057	*EXEMPT*	00	00 00 00	00 00 00	00 00 00	00 00 00
65.07 6 C0001	50% COMMON AREA 2SS2CG .0000	2	COMPRES, PETRY 94 PARK ROW UNIT A WALLINGTON, NJ 94-1 PARK ROW	07057 6	259100 490900 750000	1462500	1462500 00 1462500	385589 385588 771177	326912 364411 691323	365625 365625 731250
65.07 6 C0002	50% COMMON AREA 2SS2CG .0000	15F	PICHARDO, JOSUE E 94B PARK ROW WALLINGTON, NJ 94-2 PARK ROW	07057 R2 6	*EXEMPT*	00	00 00 00	00 00 00	00 00 00	00 00 00

7128500

13900575

00

25000

13875575

6363868

7511707

6937790

Block No. Lot No. Qualification Account No.	Land Dimensions Building Description Additional Lots Acreage	Prop. Class	Owner's Name Address City State Property Location	Billing Code Zip Code	Land Improvement Exemption Net Total	2025 Property Tax Special Dist	2025 Total Tax Deduction Net Tax	Amt.Billed 2025 1st Q 2nd Q Total	2nd Half 2025 3rd Q 4th Q Total	Preliminary 2026 Tax 1st Q 2nd Q Total
65.07 7 019470	.192 AC 1SCB .1920	4A	IMBRUGLIA, ROSS & CAROLYN TRSTES 77 UNION BLVD WALLINGTON, NJ 95 STEIN AVENUE	07057	248100 131400 379500	740025	740025 00 740025	210862 210862 421724	149663 168638 318301	185007 185006 370013
65.07 10	.115 AC 2SF2G .1150	2	SLAVINSKY, EILEEN & JEFFREY 89 STEIN AVENUE WALLINGTON, NJ 89 STEIN AVENUE	07057	237500 641000 878500	1713075	1713075 00 1713075	375471 375470 750941	459105 503029 962134	428269 428269 856538
65.07 12	.115 AC 2SF2G .1150	2	SZYSZKO, KRZYSZTOF & ZAWOL, JOANNA 85 STEIN AVE WALLINGTON, NJ 85 STEIN AVENUE	07057	250000 529300 779300	1519635	1519635 00 1519635	412797 412796 825593	327539 366503 694042	379909 379909 759818
65.07 14	.115 AC 2SF2G .1150	2	COSCIA, STEPHEN F & SANDINA M 87 SHADYSIDE RD RAMSEY, NJ 81 STEIN AVENUE	07446	250000 565000 815000	1589250	1589250 00 1589250	378107 378106 756213	396144 436893 833037	397313 397312 794625
65.07 16 019480	.115 AC 1SF .1150	2	RURAK, STEPHEN 3304 PEACE VALLEY LANE FALLS CHURCH, VA 77 STEIN AVENUE	22044	250000 456600 706600	1377870	1377870 00 1377870	267149 267148 534297	404122 439451 843573	344468 344467 688935
65.07 17 019490	.115 AC 2SF .1150	2	WISNIOWSKI, MARCIN & TRYKA, U 51 SUMMIT CROSS RUTHERFORD, NJ 73 STEIN AVENUE	07070	250000 440400 690400	1346280	1346280 00 1346280	298948 298948 597896	356932 391452 748384	336570 336570 673140
65.07 18 019500	.172 AC 1SB .1720	2	TABOR, STACEY 69 STEIN AVENUE WALLINGTON NJ 69 STEIN AVENUE	07057 R2	285000 212300 497300	969735	969735 00 969735	270720 270719 541439	201716 226580 428296	242434 242434 484868
65.08 1 019510	.161 AC 1SB .1610	2	DERYCHOWSKI, LUKASZ (LUKE) 33 WALES AVENUE JERSEY CITY, NJ 2 PINE STREET	07306	268000 422900 690900	1347255	1347255 00 1347255	277267 277266 554533	379089 413633 792722	336814 336814 673628
65.08 2 019520	.115 AC 1SF1G .1150	2	RIVAS, DANIELLE 4 PINE STREET WALLINGTON, NJ 4 PINE STREET	07057	228000 306600 534600	1042470	1042470 00 1042470	270295 270294 540589	237576 264305 501881	260618 260617 521235
65.08 3 019530	.459 AC 2SB16G .4590	4C	FMJ, L.L.C. % FRANK RUSSO 108 MAGNOLIA AVE KEARNY, NJ 23 CHESTNUT STREET	07032	800000 1078200 1878200	3662490	3662490 00 3662490	1360400 1360400 2720800	423890 517800 941690	915623 915622 1831245
65.08 6 019540	.115 AC 1SF .1150	2	GORAL, JOAN & RICHARD 19 WAGNER AVE WALLINGTON NJ 19 WAGNER AVENUE	00672 07057-1613	228000 348600 576600	1124370	1124370 00 1124370	268679 268679 537358	279091 307921 587012	281093 281092 562185
65.08 7 019550	.161 AC 1SF .1610	2	15 WAGNER LLC 114 ALBERTA DR SADDLE BROOK, NJ 15 WAGNER AVENUE	07663	268000 587900 855900	1669005	1669005 00 1669005	342056 342055 684111	471050 513844 984894	417252 417251 834503
65.08 8 019560	.637 AC .6370	15C	WALLINGTON BOROUGH OF 54 UNION BLVD WALLINGTON NJ PARK ROW	07057-1232	*EXEMPT*	00	00 00 00	00 00 00	00 00 00	00 00 00
65.09 1 019570	.095 AC .0950	15C	WALLINGTON BOROUGH OF 54 UNION BLVD WALLINGTON NJ WAGNER AVENUE	07057-1232	*EXEMPT*	00	00 00 00	00 00 00	00 00 00	00 00 00

9282800

18101460

00

00

18101460

9465494

8635966

9050733

Block No. Lot No. Qualification Account No.	Land Dimensions Building Description Additional Lots Acreage	Prop. Class	Owner's Name Address City State Property Location	Billing Code Zip Code	Land Improvement Exemption Net Total	2025 Property Tax Special Dist	2025 Total Tax Deduction Net Tax	Amt.Billed 2025 1st Q 2nd Q Total	2nd Half 2025 3rd Q 4th Q Total	Preliminary 2026 Tax 1st Q 2nd Q Total
65.09 2 019580	.115 AC 2SS2G .1150	2	PEREZ, KEVIN & TEPALE, JESSENIA 14 WAGNER AVE WALLINGTON, NJ 14 WAGNER AVENUE	07057	240000 265100 505100	984945	984945 00 984945	226167 226166 452333	253679 278933 532612	246237 246236 492473
65.09 3 019590	.115 AC 1SS .1150	2	RYS, CAROLINE 18 WAGNER AVE WALLINGTON, NJ 18 WAGNER AVENUE	07057	240000 811600 1051600	2050620	2050620 00 2050620	436094 436093 872187	562927 615506 1178433	512655 512655 1025310
65.09 4 019600	.115 AC 1SF .1150	2	FILIPPONE, JAMES & MARY T. 15 CHESTNUT STREET WALLINGTON, NJ 15 CHESTNUT STREET	07057	240000 111600 351600	685620	685620 00 685620	172771 172771 345542	161249 178829 340078	171405 171405 342810
65.09 5.01 019610	.086 AC 2SF2G .0860	2	ALARCON, GUSTAVO & HELEN 7 CHESTNUT ST WALLINGTON, NJ 7 CHESTNUT STREET	07057	215000 349900 564900	1101555	1101555 00 1101555	277097 277096 554193	259559 287803 547362	275389 275389 550778
65.09 5.02 019615	.086 AC 1SF .0860	2	FILIPPONE, JAMES & MARY 15 CHESTNUT ST WALLINGTON NJ 11 CHESTNUT STREET	01175 07057-1601	215000 52100 267100	520845	520845 00 520845	151940 151940 303880	101805 115160 216965	130212 130211 260423
65.09 6.01 019620	.172 AC 2SF2G 6.02 .1720	2	BEDNARZ, MARIA & ZBIGNIEW 129 FENCASAK AVE ELMWOOD PARK NJ 1 CHESTNUT STREET	07407-1244 R2 7	275000 543500 818500	1596075	1596075 00 1596075	356850 356850 713700	420725 461650 882375	399019 399019 798038
65.09 7 019630	.115 AC 1SS .1150	2	GORSKI, ROXANNE, THOMAS JR & SR 9 LEXINGTON AVE WALLINGTON, NJ 9 LEXINGTON AVENUE	07057	240000 191100 431100	840645	840645 00 840645	228548 228547 457095	180998 202552 383550	210162 210161 420323
65.09 8 019640	.206 AC 1SF .2060	2	KAVA, MICHAEL S & JANINE A 2200 NISKAYUNA DRIVE NISKAYUNA, NY 5 LEXINGTON AVENUE	02994 12309 R2	285400 379300 664700	1296165 W1	1296165 -25000 1271165	310554 310553 621107	308412 341646 650058	317792 317791 635583
65.10 1 019650	.093 AC 2 .0930	2	MALETSKY, KENNETH B. 8 LEXINGTON AVE WALLINGTON NJ 2 LEXINGTON AVENUE	07057-1607	90100 2700 92800	180960	180960 00 180960	30949 30949 61898	57211 61851 119062	45240 45240 90480
65.10 3 019660	.160 AC 2SB2G 4 .1600	2	MALETSKY, KENNETH B. 8 LEXINGTON AVE WALLINGTON NJ 8 LEXINGTON AVENUE	07057-1607	286000 221100 507100	988845	988845 00 988845	237390 237390 474780	244355 269710 514065	247212 247211 494423
65.10 5 019670	.159 AC 2SF .1590	2	MALETSKY, KENNETH & NANCY 8 LEXINGTON AVE WALLINGTON, NJ 12 LEXINGTON AVENUE	01175 07057	267000 212000 479000	934050	934050 00 934050	238155 238155 476310	216895 240845 457740	233513 233512 467025
65.10 6 019680	.158 AC 2SB2G .1580	2	LOCASCIO, FRANCESCA 261 CLEVELAND AVE HASBROUCK HEIGHTS, NJ 16 LEXINGTON AVENUE	07604-1619	266200 404300 670500	1307475	1307475 00 1307475	298438 298438 596876	338537 372062 710599	326869 326869 653738
65.10 7 019690	.157 AC 2SF2G .1570	2	NORTON, DANIEL A & AMY 20 LEXINGTON AVE WALLINGTON NJ 20 LEXINGTON AVENUE	01175 07057-1607 R2	265500 176200 441700	861315	861315 00 861315	217919 217919 435838	201696 223781 425477	215329 215329 430658
65.10 8 019700	.155 AC 1SF .1550	2	CINELLI, GARY & ALANA 24 LEXINGTON AVENUE WALLINGTON, NJ 24 LEXINGTON AVENUE	01175 07057	264800 296200 561000	1093950	1093950 00 1093950	259582 259581 519163	273369 301418 574787	273488 273487 546975

7406700

14443065

00

25000

14418065

6884902

7533163

7209037

Block No. Lot No. Qualification Account No.	Land Dimensions Building Description Additional Lots Acreage	Prop. Class	Owner's Name Address City State Property Location	Billing Code Zip Code	Land Improvement Exemption Net Total	2025 Property Tax Special Dist	2025 Total Tax Deduction Net Tax	Amt.Billed 2025 1st Q 2nd Q Total	2nd Half 2025 3rd Q 4th Q Total	Preliminary 2026 Tax 1st Q 2nd Q Total
65.10 9.01 019710	.154 AC 2SF .1540	2	ZIELONKA, JOHN & ANTONIA 28 LEXINGTON AVE WALLINGTON NJ 28 LEXINGTON AVENUE	00145 07057-1607	264100 534000 798100	1556295	1556295 00 1556295	349963 349963 699926	408232 448137 856369	389074 389074 778148
65.10 9.02 019715	.153 AC 2SB .1530	2	BUTRYM, KRZYSZTOF 32 LEXINGTON AVE WALLINGTON, NJ 32 LEXINGTON AVENUE	07057	263400 561600 825000	1608750	1608750 00 1608750	354640 354639 709279	429111 470360 899471	402188 402187 804375
65.10 10 019720	.152 AC 2SF .1520	2	BIVIANO, GIACOMO & RITA 36 LEXINGTON AVE WALLINGTON NJ 36 LEXINGTON AVENUE	06943 07057-1607	262700 431700 694400	1354080	1354080 00 1354080	326836 326836 653672	332844 367564 700408	338520 338520 677040
65.10 11 19730	.151 AC 1SF .1510	2	HALINIAK, JOZEF & ZOFIA 40 LEXINGTON AVE WALLINGTON, NJ 40 LEXINGTON AVENUE	00597 07057	262000 314400 576400	1123980	1123980 00 1123980	256096 256095 512191	291485 320304 611789	280995 280995 561990
65.10 12 019740	.260 AC 2SF .2600	2	COLLINS, EDWARD & PAMELA 44 LEXINGTON AVE WALLINGTON, NJ 44 LEXINGTON AVENUE	01977 07057-1607	290800 474400 765200	1492140	1492140 00 1492140	407950 407950 815900	318990 357250 676240	373035 373035 746070
65.10 13 019750	.110 AC .1100	2	DUDZIC, STANISLAW & THERESA 50 LEXINGTON AVE WALLINGTON NJ 50 LEXINGTON AVENUE	07057-1607	260200 850300 1110500	2165475	2165475 00 2165475	562186 562185 1124371	492790 548314 1041104	541369 541369 1082738
65.10 14 019760	.119 AC .1190	2	KORDYS, ALFREDA 48 LEXINGTON AVE WALLINGTON NJ 48 LEXINGTON AVENUE	07057-1607	242500 600400 842900	1643655	1643655 00 1643655	369094 369093 738187	431662 473806 905468	410914 410914 821828
65.10 15 019770	.168 AC .1680	2	HALILI, SEMRA 11 MADISON HEIGHTS WYCKOFF, NJ 293 MT PLEASANT AVENUE	07481	246100 654000 900100	1755195	1755195 00 1755195	398938 398937 797875	456158 501162 957320	438799 438799 877598
65.10 16 019780	.134 AC .1340	1	HALILI, SEMRA 293 MT PLEASANT AVE WALLINGTON, NJ MT PLEASANT AVENUE	07057	7300 0 7300	14235	14235 00 14235	4932 4931 9863	2004 2368 4372	3559 3559 7118
65.10 17 019790	.115 AC 1SF2G .1150	2	FURTAK, JAMES 289 MT PLEASANT AVE WALLINGTON, NJ 289 MT PLEASANT AVENUE	07057-1608	306200 371300 677500	1321125	1321125 00 1321125	307111 307110 614221	336515 370389 706904	330282 330281 660563
65.10 18 019800	.115 AC 2SF .1150	2	REGULA, EDWARD & THERESA 285 MOUNT PLEASANT AVE WALLINGTON NJ 285 MT PLEASANT AVENUE	07057-1608	306200 95700 401900	783705	783705 00 783705	221235 221235 442470	160570 180665 341235	195927 195926 391853
65.10 19 019810	.124 AC 1SB .1240	2	PINTO, DAVID & BARBARA 153 RESERVOIR AVE WALLINGTON, NJ 153 RESERVOIR AVENUE	07057	345900 207500 553400	1079130	1079130 00 1079130	263833 263832 527665	261898 289567 551465	269783 269782 539565
65.10 20 019820	.115 AC 1SF .1150	2	RUHMSCHOTTEL, HENRY & MARY JANE 149 RESERVOIR AVE WALLINGTON NJ 149 RESERVOIR AVENUE	07057-1520	340000 195300 535300	1043835	1043835 00 1043835	277692 277692 555384	230843 257608 488451	260959 260959 521918
65.10 21 019830	.115 AC 1SF .1150	2	NYCHYNYK, IAROSLAV & KUCHER, TETIANA 145 RESERVOIR AVE WALLINGTON, NJ 145 RESERVOIR AVENUE	07057	340000 240400 580400	1131780	1131780 00 1131780	300904 300903 601807	250477 279496 529973	282945 282945 565890

Block No. Lot No. Qualification Account No.	Land Dimensions Building Description Additional Lots Acreage	Prop. Class	Owner's Name Address City State Property Location	Billing Code Zip Code	Land Improvement Exemption Net Total	2025 Property Tax Special Dist	2025 Total Tax Deduction Net Tax	Amt.Billed 2025 1st Q 2nd Q Total	2nd Half 2025 3rd Q 4th Q Total	Preliminary 2026 Tax 1st Q 2nd Q Total
65.10 22 019840	.115 AC 1SF .1150	2	MAHMOUD, SAAD 141 RESERVOIR AVE WALLINGTON, NJ 141 RESERVOIR AVENUE	07057-1520	340000 262100 602100	1174095	1174095 00 1174095	300734 300733 601467	271262 301366 572628	293524 293524 587048
65.10 23 019850	.115 AC 1SF .1150	2	WALTHER, BARBARA S. 137 RESERVOIR AVE WALLINGTON NJ 137 RESERVOIR AVENUE	07057-1520	340000 200700 540700	1054365 W1	1054365 -25000 1029365	278074 278073 556147	223092 250126 473218	257342 257341 514683
65.10 24 019860	.115 AC 1SF .1150	2	SAS, PIOTR & ANNA H 133 RESEVOIR AVE WALLINGTON, NJ 133 RESERVOIR AVENUE	07057	323000 186700 509700	993915	993915 00 993915	271570 271570 543140	212645 238130 450775	248479 248479 496958
65.10 25 019870	.115 AC 1SF .1150	2	DURAKOV, KRISTE & SUZANA 129 RESERVOIR AVE WALLINGTON, NJ 129 RESERVOIR AVENUE	07057-1520	340000 243500 583500	1137825	1137825 00 1137825	288915 288915 577830	265410 294585 559995	284457 284456 568913
65.10 26 019880	.115 AC 1SF .1150	2	KASPER, KENNETH W JR & DORA MARLENE 125 RESERVOIR AVE WALLINGTON NJ 125 RESERVOIR AVENUE	07057 00597	340000 167500 507500	989625	989625 00 989625	260092 260091 520183	222034 247408 469442	247407 247406 494813
65.10 27 019890	.115 AC 1SF .1150	2	FEDOR, SHERYLE 121 RESERVOIR AVE WALLINGTON, NJ 121 RESERVOIR AVENUE	07057	340000 198700 538700	1050465	1050465 00 1050465	271315 271315 542630	240450 267385 507835	262617 262616 525233
65.10 28 019900	.115 AC 1SF .1150	2	BUKOWSKI, ANDRZEJ & RENATA 117 RESERVOIR AVE WALLINGTON, NJ 117 RESERVOIR AVENUE	07057 R1	323000 182800 505800	986310	986310 00 986310	263238 263237 526475	217273 242562 459835	246578 246577 493155
65.10 29.01 019905	.264 AC 1SFG2 .2640	2	WARGACKI, WALTER & BARBARA 115 RESERVOIR AVE WALLINGTON, NJ 115 RESERVOIR AVENUE	07057 R2	405100 433600 838700	1635465	1635465 00 1635465	433288 433287 866575	363478 405412 768890	408867 408866 817733
65.10 29.02 019907	.391 AC .3910	15C	WALLINGTON BOROUGH OF 54 UNION BLVD WALLINGTON NJ RESERVOIR AVENUE	07057-1232	*EXEMPT*	00	00 00 00	00 00 00	00 00 00	00 00 00
65.10 30 019920	.241 AC 2SB .2410	4C	SHOWHANK REALTY COMPANY, INC. 70 RESERVOIR AVE WALLINGTON NJ 69 RESERVOIR AVENUE	07057-1526	500000 856500 1356500	2645175	2645175 00 2645175	643640 643639 1287279	645036 712860 1357896	661294 661294 1322588
65.10 31 019930	.164 AC 1SF .1640	2	441 WALLINGTON LLC 305A HIGHLAND AVE PALISADES PARK, NJ 28 BROOK AVENUE	07650	256700 506400 763100	1488045	1488045 00 1488045	316974 316973 633947	407972 446126 854098	372012 372011 744023
65.10 32 019948	.164 AC 1SF .1640	2	KUNC-JASINSKI, BOLESŁAW & MARIA 32 BROOK AVE WALLINGTON NJ 32 BROOK AVENUE	07057-1504	270200 352700 622900	1214655	1214655 00 1214655	282709 282708 565417	309047 340191 649238	303664 303664 607328
65.10 33 019950	.246 AC 1SF2G .2460	2	NIEMIEC, PRZEMYSŁAW & ANETTA 36 BROOK AVE WALLINGTON, NJ 36 BROOK AVENUE	07057	297500 207300 504800	984360	984360 00 984360	246403 246402 492805	233158 258397 491555	246090 246090 492180
65.10 34 019960	.219 AC 1SF2G .2190	2	PUZIO, JACEK 40 BROOK AVE WALLINGTON, NJ 40 BROOK AVENUE	07057	289300 636400 925700	1805115	1805115 00 1805115	395877 395877 791754	483538 529823 1013361	451279 451279 902558

8799700

17159415

00

25000

17134415

8505649

8628766

8567213

Block No. Lot No. Qualification Account No.	Land Dimensions Building Description Additional Lots Acreage	Prop. Class	Owner's Name Address City State Property Location	Billing Code Zip Code	Land Improvement Exemption Net Total	2025 Property Tax Special Dist	2025 Total Tax Deduction Net Tax	Amt.Billed 2025 1st Q 2nd Q Total	2nd Half 2025 3rd Q 4th Q Total	Preliminary 2026 Tax 1st Q 2nd Q Total
65.10 35 019970	.219 AC 1SF1G .2190	2	MARKULIS, MIROSLAW 44 BROOK AVENUE WALLINGTON, NJ 44 BROOK AVENUE	07057	289300 183800 473100	922545	922545 00 922545	248528 248528 497056	200917 224572 425489	230637 230636 461273
65.10 36 019975	.620 AC .6200	15C	WALLINGTON BOROUGH OF 54 UNION BLVD WALLINGTON NJ LEXINGTON AVENUE	07057-1232	*EXEMPT*	00	00 00 00	00 00 00	00 00 00	00 00 00
66 1 019980	.115 AC 2SF .1150	2	KUBICZ, ANDRZEJ & WANDA 30 WAGNER AVE WALLINGTON NJ 30 WAGNER AVENUE	07057-1639	240000 225700 465700	908115	908115 00 908115	224806 224806 449612	217609 240894 458503	227029 227029 454058
66 3 019990	.115 AC 2SB .1150	2	US BANK TRUST C/O RYAN MAX@KIERLAND 16220 N SCOTTSDALE RD 650 SCOTTSDALE, AZ 34 WAGNER AVENUE	85254	240000 619800 859800	1676610	1676610 00 1676610	373515 373515 747030	443295 486285 929580	419153 419152 838305
66 5 020000	.115 AC 2SB2G .1150	2	KUSNIESZ, L & HASSERT, C L/E KUSNIESZ 25 PUERTO VALLARTA ST TOMS RIVER, NJ 38 WAGNER AVENUE	08757	240000 358000 598000	1166100	1166100 00 1166100	246998 246998 493996	321102 351002 672104	291525 291525 583050
66 7 020010	.115 AC 1SF .1150	2	FARONEA, AUDREY 42 WAGNER AVE WALLINGTON, NJ 42 WAGNER AVENUE	07057-1639	240000 195300 435300	848835	848835 00 848835	228548 228547 457095	184988 206752 391740	212209 212209 424418
66 9 020020	.115 AC 1SF1G .1150	2	BRANICK, JOSEPH J. & LYNDA M. 46 WAGNER AVE WALLINGTON NJ 46 WAGNER AVENUE	00672 07057-1639	240000 284600 524600	1022970 V1	1022970 -25000 997970	207078 207078 414156	278792 305022 583814	249493 249492 498985
66 11 020030	.115 AC 1SF2G .1150	2	JANUSZ, STEPHEN & KIM 50 WAGNER AVE WALLINGTON, NJ 50 WAGNER AVENUE	07057	240000 481600 721600	1407120	1407120 00 1407120	362887 362887 725774	322633 358713 681346	351780 351780 703560
66 13.01 020040	50X100 .1148	2	54 WAGNER AVENUE CO. 54 WAGNER AVENUE WALLINGTON, NJ 54 WAGNER AVENUE	07057	240000 616300 856300	1669785	1669785 00 1669785	426656 426655 853311	386830 429644 816474	417447 417446 834893
66 14.01 020050	.167 AC .1670	2	URTEAGA, SEGUNDO E & MARTHA A 58 WAGNER AVE WALLINGTON, NJ 58 WAGNER AVENUE	07057	371300 675400 1046700	2041065	2041065 00 2041065	519843 519843 1039686	474522 526857 1001379	510267 510266 1020533
66 18 020060	.121 AC 2SF4G .1210	2	PAWLUK, MARTYNA 309 MT PLEASANT AVENUE WALLINGTON, NJ 309 MT PLEASANT AVENUE	07057	219200 251400 470600	917670	917670 00 917670	234499 234499 468998	212571 236101 448672	229418 229417 458835
66 20 020080	.126 AC 2SF2G .1260	2	YUSWACK, RONALD M. 183 YOUNG AVE CEDAR GROVE NJ 49 LEXINGTON AVENUE	07009-1437	246700 332100 578800	1128660	1128660 00 1128660	286705 286704 573409	263156 292095 555251	282165 282165 564330
66 22 020080	.115 AC 2SF2G .1150	2	SURDYKA, WALTER & BONNIE 45 LEXINGTON AVE WALLINGTON NJ 45 LEXINGTON AVENUE	07057-1634	240000 392100 632100	1232595	1232595 00 1232595	252014 252014 504028	348481 380086 728567	308149 308149 616298
66 24 020090	.115 AC 2SF .1150	2	TRAJOESKI, IGOR & BEGOVIC, EMINA 41 LEXINGTON AVE WALLINGTON, NJ 41 LEXINGTON AVENUE	07057	240000 464300 704300	1373385	1373385 00 1373385	306175 306175 612350	362910 398125 761035	343347 343346 686693

8366900

16315455

00

25000

16290455

7836501

8453954

8145231

Block No. Lot No. Qualification Account No.	Land Dimensions Building Description Additional Lots Acreage	Prop. Class	Owner's Name Address City State Property Location	Billing Code Zip Code	Land Improvement Exemption Net Total	2025 Property Tax Special Dist	2025 Total Tax Deduction Net Tax	Amt.Billed 2025 1st Q 2nd Q Total	2nd Half 2025 3rd Q 4th Q Total	Preliminary 2026 Tax 1st Q 2nd Q Total
66 26 20100	.172 AC 1SF1G .1720	2	35 LEXINGTON LLC NJ 259 PATERSON AVE UNIT 222 WALLINGTON, NJ 35 LEXINGTON AVENUE	07057	275000 225200 500200	975390	975390 00 975390	220215 220215 440430	254975 279985 534960	243848 243847 487695
66 29 020110	.115 AC 1SF1G .1150	2	ZAPISEK, MARIUSZ & LIDIA 11 HOLLISTER RD TOWACO, NJ 29 LEXINGTON AVENUE	07082	240000 324500 564500	1100775	1100775 00 1100775	263408 263407 526815	272868 301092 573960	275194 275194 550388
66 31 020120	.115 AC 1SF1G .1150	2	MURDZYK, BOGUSLAW 25 LEXINGTON AVE WALLINGTON, NJ 25 LEXINGTON AVENUE	07057-1634	240000 262500 502500	979875	979875 00 979875	232884 232883 465767	244492 269616 514108	244969 244969 489938
66 33 020130	.115 AC 2SF .1150	2	PARTYKA, JASON & JENNIFER 21 LEXINGTON AVE WALLINGTON, NJ 21 LEXINGTON AVENUE	07057	240000 330300 570300	1112085	1112085 00 1112085	264088 264088 528176	277697 306212 583909	278022 278021 556043
67 1 020140	.230 AC 2SB .2300	15A	WALLINGTON BOARD OF EDUCATION PINE ST WALLINGTON NJ PINE STREET	07057	*EXEMPT*	00	00 00 00	00 00 00	00 00 00	00 00 00
67 29 020150	.115 AC 1SF2G .1150	1	TENCZA, THOMAS & SYLVIA 31 WAGNER AVE WALLINGTON, NJ 31 WAGNER AVENUE	07057	240000 0 240000	468000	468000 00 468000	123287 123286 246573	104714 116713 221427	117000 117000 234000
67 31 020160	.115 AC 2SFG2 .1150	2	TENCZA, THOMAS & SYLVIA 31 WAGNER AVE WALLINGTON, NJ 31 WAGNER AVENUE	07057	240000 531700 771700	1504815 v1	1504815 -25000 1479815	294484 294483 588967	426132 464716 890848	369954 369954 739908
68 1 020170	.172 AC 1SF1G .1720	2	LUTY, STEPHEN J. 57 VAN WINKLE AVE WALLINGTON NJ 38 WILLOW AVENUE	07057-1030	275000 166600 441600	861120	861120 00 861120	215199 215198 430397	204322 226401 430723	215280 215280 430560
68 4 020190	.115 AC 1SB1G .1150	2	SUDOL, JAN & KRYSZYNA 44 WILLOW AVE WALLINGTON NJ 44 WILLOW AVENUE	01175 07057-1641	240000 196900 436900	851955	851955 00 851955	230248 230248 460496	184807 206652 391459	212989 212989 425978
68 6 020190	.115 AC 2SF1G .1150	2	URBAN, WALDEMAR 50 WILLOW AVE WALLINGTON, NJ 50 WILLOW AVENUE	00660 07057	240000 423600 663600	1294020	1294020 00 1294020	282709 282708 565417	347712 380891 728603	323505 323505 647010
68 8 020200	.115 AC 1SB1G .1150	2	52 WA A SCHIRO FAMILY TRUST 52 WILLOW AVE WALLINGTON, NJ 52 WILLOW AVENUE	07057	240000 317700 557700	1087515	1087515 00 1087515	282879 282878 565757	246937 274821 521758	271879 271879 543758
68 10 020210	.115 AC 2SF1G .1150	2	GASPAR, BONNIE LU 56 WILLOW AVE WALLINGTON, NJ 56 WILLOW AVENUE	07057 R2	240000 142100 382100	745095	745095 00 745095	187481 187480 374961	175515 194619 370134	186274 186274 372548
68 12 020220	.118 AC 1SF .1180	2	ZAREMBA, JACEK & ELZBIETA 62 WILLOW AVE WALLINGTON, NJ 62 WILLOW AVENUE	07057	241600 280700 522300	1018485	1018485 00 1018485	251249 251249 502498	244936 271051 515987	254622 254621 509243
68 14 020222	.123 AC .1230	2	ZAREMBA, JACEK & ELZBIETA 62 WILLOW AVE WALLINGTON, NJ 341 MT PLEASANT AVENUE	07057	61200 42800 104000	202800	202800 00 202800	31545 31544 63089	67256 72455 139711	50700 50700 101400

6257400

12201930

00

25000

12176930

5759343

6417587

6088469

Block No. Lot No. Qualification Account No.	Land Dimensions Building Description Additional Lots Acreage	Prop. Class	Owner's Name Address City State Property Location	Billing Code Zip Code	Land Improvement Exemption Net Total	2025 Property Tax Special Dist	2025 Total Tax Deduction Net Tax	Amt.Billed 2025 1st Q 2nd Q Total	2nd Half 2025 3rd Q 4th Q Total	Preliminary 2026 Tax 1st Q 2nd Q Total
68 16 020240	.261 AC 1SB2G .2610	2	335 MPA A SCHIRO FAMILY TRUST 335 MT. PLEASANT AVE WALLINGTON, NJ 07057 335 MT PLEASANT AVENUE		271800 276400 548200	1068990	1068990 00 1068990	300394 300393 600787	220397 247806 468203	267248 267247 534495
68 20 20250	.086 AC 2SF .0860	2	MONACO-MURRAY, TINAMARIE(MURRAY) 31 PINE STREET WALLINGTON, NJ 07057 31 PINE STREET		215000 314100 529100	1031745	1031745 00 1031745	273356 273355 546711	229290 255744 485034	257937 257936 515873
68 22 020260	.086 AC 1SF .0860	2	URBANKOWSKI, EDWARD & CELINA 29 PINE ST 01037 WALLINGTON NJ 07057-1637 29 PINE STREET R2		215000 241700 456700	890565	890565 00 890565	243852 243852 487704	190013 212848 402861	222642 222641 445283
68 23.01 020270	.086 AC 1SF .0860	2	PISCIOTTA, IRENE 23 PINE ST 01175 WALLINGTON, NJ 07057 23 PINE STREET R2		215000 298500 513500	1001325	1001325 00 1001325	276672 276671 553343	211154 236828 447982	250332 250331 500663
68 23.02 020265	.086 AC 2SF .0860	2	POPECK, CHARLES A & VIRGINIA 27 PINE ST WALLINGTON NJ 07057-1637 27 PINE STREET		215000 535600 750600	1463670	1463670 00 1463670	328197 328196 656393	384874 422403 807277	365918 365917 731835
68 26 020280	.115 AC 2SB2G .1150	2	PASQUALE, VITO & MARIANGELA 19 PINE ST 02640 WALLINGTON NJ 07057 19 PINE STREET		240000 509000 749000	1460550	1460550 00 1460550	366968 366968 733936	344582 382032 726614	365138 365137 730275
68 28 020290	.172 AC 2SS2G .1720	2	CZERNIAWSKI, KEVIN M 13 PINE ST 00154 WALLINGTON, NJ 07057 13 PINE STREET		275000 461200 736200	1435590	1435590 00 1435590	317314 317313 634627	382077 418886 800963	358898 358897 717795
69 1 020300	.126 AC 1SB .1260	2	KOZDRON, JACEK & AGATA 2 FRANKLIN AVE 06701 WALLINGTON, NJ 07057 2 FRANKLIN AVENUE		247000 296800 543800	1060410	1060410 00 1060410	261367 261367 522734	255243 282433 537676	265103 265102 530205
69 3 020310	.103 AC 2SB .1030	2	CISEK, ZBIGNIEW & ALINA & PAULINA 8 FRANKLIN AVE WALLINGTON, NJ 07057 8 FRANKLIN AVENUE		230000 382000 612000	1193400	1193400 00 1193400	253120 253119 506239	328281 358880 687161	298350 298350 596700
69 5 020320	.115 AC 2SB .1150	2	SUDOL, WLADYSLAW & LUCYNA 12 FRANKLIN AVE WALLINGTON, NJ 07057-1604 12 FRANKLIN AVENUE		240000 381100 621100	1211145	1211145 00 1211145	277522 277521 555043	312524 343578 656102	302787 302786 605573
69 7 020330	.172 AC 1SF1G .1720	2	BENIGNO, MARIA C & FINKEL, BRIAN 18 FRANKLIN AVE WALLINGTON, NJ 07057 18 FRANKLIN AVENUE		261300 176600 437900	853905	853905 00 853905	236710 236709 473419	179296 201190 380486	213477 213476 426953
69 10 020340	.115 AC 2SFR2G .1150	2	CZYKIER, WOJCIECH & STANISLAW 27 WEEDON DRIVE WEST MILFORD, NJ 07480 20 FRANKLIN AVENUE		240000 798700 1038700	2025465	2025465 00 2025465	513296 513296 1026592	473469 525404 998873	506367 506366 1012733
69 12 020350	.115 AC 2SF2CG .1150	2	BAEIRA, EWA 24 FRANKLIN AVENUE WALLINGTON, NJ 07057 24 FRANKLIN AVENUE		240000 812500 1052500	2052375	2052375 00 2052375	554618 554618 1109236	445257 497882 943139	513094 513094 1026188
69 15 020360	.115 AC .1150	2	28 FRANKLIN LLC 336 RIVER DR GARFIELD, NJ 07026 28 FRANKLIN AVENUE		240000 526700 766700	1495065	1495065 00 1495065	364503 364502 729005	363863 402197 766060	373767 373766 747533

Block No. Lot No. Qualification Account No.	Land Dimensions Building Description Additional Lots Acreage	Prop. Class	Owner's Name Address City State Property Location	Billing Code Zip Code	Land Improvement Exemption Net Total	2025 Property Tax Special Dist	2025 Total Tax Deduction Net Tax	Amt.Billed 2025 1st Q 2nd Q Total	2nd Half 2025 3rd Q 4th Q Total	Preliminary 2026 Tax 1st Q 2nd Q Total
69 16 020370	.230 AC 2SF .2300	2	SACCO, WILLIAM F & CAROLE A 365 MOUNT PLEASANT AVE WALLINGTON NJ 365 MT PLEASANT AVENUE	01175 07057	263300 255900 519200	1012440	1012440 00 1012440	270040 270039 540079	223201 249160 472361	253110 253110 506220
69 20 020380	.115 AC .1150	2	HWANG, CHARLES C. & NUANSMORN 357 MOUNT PLEASANT AVE WALLINGTON NJ 357 MT PLEASANT AVENUE	07057-1656	216000 483200 699200	1363440	1363440 00 1363440	318419 318419 636838	345821 380781 726602	340860 340860 681720
69 22 020390	.115 AC 1SF .1150	2	ZAREMBA, JACEK & ELZBIETA 62 WILLOW AVE WALLINGTON, NJ 59 WILLOW AVENUE	07057	240000 383200 623200	1215240	1215240 00 1215240	242492 242491 484983	349549 380708 730257	303810 303810 607620
69 24 020400	.057 AC .0570	2	ZAREMBA, JACEK & ELZBIETA 53 WILLOW AVE WALLINGTON, NJ WILLOW AVENUE	07057	50000 12700 62700	122265	122265 00 122265	22192 22191 44383	37374 40508 77882	30567 30566 61133
69 25 020410	.115 AC 1SF1G .1150	2	ZAREMBA, JACEK & ELZBIETA 53 WILLOW AVE WALLINGTON, NJ 53 WILLOW AVENUE	07057	240000 365600 605600	1180920	1180920 00 1180920	251504 251504 503008	323816 354096 677912	295230 295230 590460
69 27 020420	.115 AC 1SF .1150	2	CHLEWICKI, GRAZYNA 49 WILLOW AVE WALLINGTON NJ 49 WILLOW AVENUE	05925 07057-1640	228000 503500 731500	1426425	1426425 00 1426425	309917 309916 619833	385009 421583 806592	356607 356606 713213
69 29 020430	.115 AC 1SB1G .1150	2	KOSUDA, J & KOSUDA, S & KOSUDA, T 45 WILLOW AVE WALLINGTON, NJ 45 WILLOW AVENUE	07057-1640	228000 381000 609000	1187550	1187550 00 1187550	269190 269189 538379	309361 339810 649171	296888 296887 593775
69 31 020440	.115 AC .1150	2	JACUK, DAVID 416 N GREENBRIAR DRIVE GREENWOOD, IN 41 WILLOW AVENUE	46142	240000 604800 844800	1647360	1647360 00 1647360	384143 384143 768286	418417 460657 879074	411840 411840 823680
69 33 020450	.115 AC 1SF1G .1150	2	DABAL, F. & C. 67 PARK ROW WALLINGTON NJ 37 WILLOW AVENUE	07057	240000 341500 581500	1133925	1133925 00 1133925	272676 272675 545351	279750 308824 588574	283482 283481 566963
69 35 020460	.115 AC 1SF1G .1150	2	SUDOL, JOANNA 35 WILLOW AVE WALLINGTON, NJ 35 WILLOW AVENUE	07057	240000 191200 431200	840840	840840 00 840840	238836 238835 477671	170805 192364 363169	210210 210210 420420
69 37 020470	.115 AC 2SF1G .1150	2	BEDNARZ, WALTER & KAZIMIERA 31 WILLOW AVE WALLINGTON NJ 31 WILLOW AVENUE	07057-1640	240000 396200 636200	1240590	1240590 00 1240590	309151 309151 618302	295239 327049 622288	310148 310147 620295
70.01 1.01 020480	24.350 AC 1.02, 4.02 24.3500	1	520 MAIN AVE WALLINGTON LLC NJ 460 MAIN AVE STE A WALLINGTON, NJ 520 MAIN AVENUE	07057	48740000 0 48740000	95043000	95043000 00 95043000	13275124 13275123 26550247	33027877 35464876 68492753	23760750 23760750 47521500
70.01 1.03 020484	5.260 AC 1SB 5.2600	4B	480 MAIN AVE ASSOCIATES, L.L.C. 460 GETTY AVE CLIFTON, NJ 480 MAIN AVENUE	07011	3945000 8011100 11956100	23314395	23314395 00 23314395	4676375 4676375 9352750	6681920 7279725 13961645	5828599 5828599 11657198
70.01 2 020490	6.950 AC 1SB 6.9500	4B	460 MAIN AVE WALLINGTON, LLC 460 MAIN AVE WALLINGTON, NJ 460 MAIN AVENUE	07057	5212500 15126500 20339000	39661050	39661050 00 39661050	4251250 4251250 8502500	15070800 16087750 31158550	9915263 9915262 19830525

Block No. Lot No. Qualification Account No.	Land Dimensions Building Description Additional Lots Acreage	Prop. Class	Owner's Name Address City State Property Location	Billing Code Zip Code	Land Improvement Exemption Net Total	2025 Property Tax Special Dist	2025 Total Tax Deduction Net Tax	Amt.Billed 2025 1st Q 2nd Q Total	2nd Half 2025 3rd Q 4th Q Total	Preliminary 2026 Tax 1st Q 2nd Q Total
70.01 3 020500	.269 AC 2SF .2690	4A	REHE, RUTH ANN 127 COLLEGE GROVE ROCKWOOD, TN 458 MAIN AVENUE	05925 37854	580300 259500 839800	1637610	1637610 00 1637610	345032 345031 690063	452779 494768 947547	409403 409402 818805
70.01 4.01 020510	3.520 AC 3.5200	4A	WALLINGTON IND. DEV. 2 ASSOC. L.P. C/O VAP INT. 1 STEVENS RD WALLINGTON, N.J. 450 MAIN AVENUE	07057	2640000 2960300 5600300	10920585	10920585 00 10920585	3401000 3401000 6802000	1919285 2199300 4118585	2730147 2730146 5460293
70.01 4.03 020512	1.500 AC 1.5000	1	520 MAIN AVE WALLINGTON LLC NJ 460 MAIN AVE STE A WALLINGTON, NJ MAIN AVENUE	07057	3000000 0 3000000	5850000	5850000 00 5850000	817771 817770 1635541	2032230 2182229 4214459	1462500 1462500 2925000
70.01 4.04 A020510	.500 AC .5000	1	520 MAIN AVE WALLINGTON LLC NJ 460 MAIN AVE STE A WALLINGTON, NJ MAIN AVENUE	07057	1000000 0 1000000	1950000	1950000 00 1950000	272591 272590 545181	677410 727409 1404819	487500 487500 975000
70.01 5 020520	.219 AC 2SF4G .2190	2	CASTRO, GIOVANNA & EMMA 432 MAIN AVE WALLINGTON, NJ 432 MAIN AVENUE	07057-1830	270900 235200 506100	986895	986895 00 986895	234499 234499 468998	246296 271601 517897	246724 246724 493448
70.01 7 020540	.149 AC 1SF .1490	2	WOJTAK, EWA 8 KRUG CT WALLINGTON, NJ 8 KRUG COURT	07057	260400 190200 450600	878670	878670 00 878670	227272 227272 454544	200798 223328 424126	219668 219667 439335
70.01 8 020550	.250 AC 1SF1G .2500	2	FERREIRA, JOEL 6 KRUG CT WALLINGTON, NJ 6 KRUG COURT	07057	294300 262600 556900	1085955	1085955 00 1085955	265959 265958 531917	263097 290941 554038	271489 271489 542978
70.01 9 020560	.195 AC 1SF .1950	2	KOSIOROWSKI, KRZYSZTOF & MONIKA 4 KRUG COURT WALLINGTON, NJ 4 KRUG COURT	01175 07057	294000 183300 477300	930735	930735 00 930735	247763 247763 495526	205672 229537 435209	232684 232684 465368
70.01 10 020570	.132 AC 1SF .1320	2	RICCI, GERILYN & KROEHLER, THOMAS 2 KRUG COURT WALLINGTON, NJ 2 KRUG COURT	07057	264100 231600 495700	966615	966615 00 966615	248273 248273 496546	222642 247427 470069	241654 241654 483308
70.01 11 020580	.191 AC 1SB2G .1910	2	MOLDOCH, MICHAL 420 MAIN AVENUE WALLINGTON, NJ 420 MAIN AVENUE	07057	277500 522900 800400	1560780	1560780 00 1560780	399703 399702 799405	360678 400697 761375	390195 390195 780390
70.01 12 020590	.134 AC 1SB1G .1340	2	DORAN, JOHN P & KRISTEN N MURPHY - 416 MAIN AVE WALLINGTON, NJ 416 MAIN AVENUE	00597 07057	251400 240500 491900	959205	959205 00 959205	249804 249803 499607	217502 242096 459598	239802 239801 479603
70.01 13 020600	.134 AC 1SB1G .1340	2	FRANI, MED MYRA & BOBBY MANGCOY 410 MAIN AVE WALLINGTON, NJ 410 MAIN AVENUE	07057	251500 185800 437300	852735	852735 00 852735	248273 248273 496546	167162 189027 356189	213184 213184 426368
70.01 14 020610	.134 AC 1SF1G .1340	2	CZARNY, MICHAEL & K. CZARNY KOIS 404 MAIN AVE WALLINGTON NJ 404 MAIN AVENUE	07057-1720	251400 224000 475400	927030	927030 00 927030	239091 239090 478181	212540 236309 448849	231758 231757 463515
70.01 15 020620	.134 AC 1SB1G .1340	2	KOPEC, DOLORES & GREGORY 396 MAIN AVE WALLINGTON, NJ 396 MAIN AVENUE	07057	251500 137100 388600	757770 W1	757770 -25000 732770	198916 198915 397831	157755 177184 334939	183193 183192 366385

15520300

30264585

00

25000

30239585

14791886

15447699

15119796

Block No. Lot No. Qualification Account No.	Land Dimensions Building Description Additional Lots Acreage	Prop. Class	Owner's Name Address City State Property Location	Billing Code Zip Code	Land Improvement Exemption Net Total	2025 Property Tax Special Dist	2025 Total Tax Deduction Net Tax	Amt.Billed 2025 1st Q 2nd Q Total	2nd Half 2025 3rd Q 4th Q Total	Preliminary 2026 Tax 1st Q 2nd Q Total
70.01 16 020630	.134 AC 1SB1G .1340	2	BOLLINGER, BERTA 392 MAIN AVE WALLINGTON NJ 392 MAIN AVENUE	07057-1720	251400 161900 413300	805935	805935 00	214774 214773	177862 198526	201484 201484 402968
70.01 17 020640	.127 AC 2SB .1270	2	KOLEK, BARBARA & MICHAL 386 MAIN AVE WALLINGTON, NJ 386 MAIN AVENUE	07057-1720	247300 333500 580800	1132560	1132560 00	260772 260772	290988 320028	283140 283140 566280
70.01 18 020650	.140 AC 1SB1G .1400	2	BOGUSH, SLAWOMIR 384 MAIN AVE WALLINGTON, NJ 384 MAIN AVENUE	07057	254600 182200 436800	851760	851760 00	230588 230588	184372 206212	212940 212940 425880
70.01 19 020660	.123 AC 1SB1G .1230	2	CWALINA, ZBIGNIEW 1 CRESCENT RD WALLINGTON, NJ 1 CRESCENT ROAD	07057	272800 165100 437900	853905	853905 00	218515 218514	197491 219385	213477 213476 426953
70.01 20 020670	.127 AC 1SB1G .1270	2	SHABUNIA, LINDA 3 CRESCENT RD WALLINGTON, NJ 3 CRESCENT ROAD	07057 01175	274700 115200 389900	760305	760305 00	227612 227612	142793 162288	190077 190076 380153
70.01 21 020680	.133 AC 2SB1G .1330	2	KRUK, TOMASZ & MALGORZATA 5 CRESCENT RD WALLINGTON, NJ 5 CRESCENT ROAD	07057-1652	278700 200300 479000	934050	934050 00	228718 228717	226333 250282	233513 233512 467025
70.01 22 020690	.140 AC 1SB1G .1400	2	STRAMA, SUSAN 277 WALLINGTON AVENUE WALLINGTON, NJ 7 CRESCENT ROAD	07057	283000 149500 432500	843375	843375 00	227782 227782	183093 204718	210844 210844 421688
70.01 23 020700	.176 AC 1SB .1760	2	BRZYZEK, MARK 1 ANN CT WALLINGTON, NJ 1 ANN COURT	07057-1616	303600 215700 519300	1012635	1012635 00	260432 260431	232904 258868	253159 253159 506318
70.01 24 020710	.199 AC 1SB1G .1990	2	POLTEN, FRANK & KATHERINE M. 3 ANN CT WALLINGTON, NJ 3 ANN COURT	07057 02640	310700 167200 477900	931905	931905 -25000	242619 242618	198887 222781	226727 226726 453453
70.01 25 020720	.195 AC 1SB1G .1950	2	BORTS, VYACHESLAV & MARIYA 5 ANN CT WALLINGTON, NJ 5 ANN COURT	07075	309500 366000 675500	1317225	1317225 00	293677 293676	348049 381823	329307 329306 658613
70.01 26 020730	.13 AC 1SB1G .1300	2	WDOWIAK, RAFAL & ANNA 9 CRESCENT RD WALLINGTON, NJ 9 CRESCENT ROAD	07057	273600 345300 618900	1206855	1206855 00	316378 316378	271577 302522	301714 301714 603428
70.01 27 020740	.140 AC 1SB2G .1400	2	WDOWIAK, RAFAEL & ANNA 11 CRESCENT ROAD WALLINGTON, NJ 11 CRESCENT ROAD	07057	282900 170800 453700	884715	884715 00	234159 234159	196856 219541	221179 221179 442358
70.01 28 020750	.126 AC 1SB1G .1260	2	BURGESS, ROBIN A & DOUGLAS A 1 MARILYN CT WALLINGTON, NJ 1 MARILYN COURT	07057-1628	274200 175000 449200	875940	875940 00	242917 242916	183824 206283	218985 218985 437970
70.01 29 020760	.230 AC 1SB1G .2300	2	DELECKI, JADWIGA 3 MARILYN CT WALLINGTON, NJ 3 MARILYN COURT	07057-1628	310600 158300 468900	914355	914355 00	249634 249633	195822 219266	228589 228589 457178

6833600

13325520

00

25000

13300520

6897146

6403374

6650265

Block No. Lot No. Qualification Account No.	Land Dimensions Building Description Additional Lots Acreage	Prop. Class	Owner's Name Address City State Property Location	Billing Code Zip Code	Land Improvement Exemption Net Total	2025 Property Tax Special Dist	2025 Total Tax Deduction Net Tax	Amt.Billed 2025 1st Q 2nd Q Total	2nd Half 2025 3rd Q 4th Q Total	Preliminary 2026 Tax 1st Q 2nd Q Total
70.01 30 020770	.187 AC 1SB1G .1870	2	JAWOREK, WOJCIECH & JOANNA 5 MARILYN COURT WALLINGTON, NJ 5 MARILYN COURT	00597 07057	307000 442400 749400	1461330	1461330 00 1461330	438814 438814 877628	273116 310586 583702	365333 365332 730665
70.01 31 020780	.190 AC 1SB1G .1900	2	PATEL, JATIN 7 MARILYN CT WALLINGTON, NJ 7 MARILYN COURT	07057-1628	308000 169600 477600	931320	931320 00 931320	250654 250654 501308	203066 226946 430012	232830 232830 465660
70.01 32 020790	.126 AC 1SB1G .1260	2	WOJTOWICZ, MAGDALENA & KRZYSZTOF 9 MARILYN COURT WALLINGTON, NJ 9 MARILYN COURT	07057	270000 482600 752600	1467570	1467570 00 1467570	398087 398087 796174	316883 354513 671396	366893 366892 733785
70.01 33 020800	.140 AC 1SB1G .1400	2	DLUGI, JOZEF & ANNA 13 CRESCENT ROAD WALLINGTON, NJ 13 CRESCENT ROAD	07057	282900 493900 776800	1514760	1514760 00 1514760	403529 403529 807058	334431 373271 707702	378690 378690 757380
70.01 34 020810	.137 AC 1SB .1370	2	JIANG, TIANO 15 CRESCENT RD WALLINGTON, NJ 15 CRESCENT ROAD	07057	281200 533300 814500	1588275	1588275 00 1588275	414667 414667 829334	359108 399833 758941	397069 397069 794138
70.01 35 020820	.118 AC 1SB1G .1180	2	MIKANIK, MAREK & JANINA 1 ELIZABETH PL WALLINGTON, NJ 1 ELIZABETH PLACE	07057	269300 205600 474900	926055	926055 00 926055	246403 246402 492805	204753 228497 433250	231514 231514 463028
70.01 36 020830	.118 AC 1SF1G .1180	2	KOTOWSKI, DARIUSZ 3 ELIZABETH PL WALLINGTON NJ 3 ELIZABETH PLACE	00597 07057-1618 R1	269300 207400 476700	929565	929565 00 929565	219535 219534 439069	233331 257165 490496	232392 232391 464783
70.01 37 020840	.120 AC 1SB1G .1200	2	BURCH, RICHARD & GREENE, SVETLANA 5 ELIZABETH PL WALLINGTON, NJ 5 ELIZABETH PLACE	07057	270600 503000 773600	1508520	1508520 00 1508520	355320 355319 710639	379601 418280 797881	377130 377130 754260
70.01 38 020850	.115 AC 1SB1G .1150	2	GALKA, WIESLAW & DANUTA & EMILIA 6 ELIZABETH PLACE WALLINGTON, NJ 6 ELIZABETH PLACE	01175 07057	254200 171600 425800	830310	830310 00 830310	214263 214263 428526	190247 211537 401784	207578 207577 415155
70.01 39 020860	.115 AC 1SB .1150	2	SAAD, AMAL 4 ELIZABETH PL WALLINGTON, NJ 4 ELIZABETH PLACE	01003 07057-1618	267500 186300 453800	884910	884910 00 884910	218260 218259 436519	212851 235540 448391	221228 221227 442455
70.01 40 020870	.115 AC 1SB1G .1150	2	MULVANEY, ADELE P 2 ELIZABETH PL WALLINGTON NJ 2 ELIZABETH PLACE	07057-1618	267500 207400 474900	926055	926055 00 926055	238325 238325 476650	212830 236575 449405	231514 231514 463028
70.01 41 020880	.137 AC 1SF1G .1370	2	PIETROWITZ, EDWARD 17 CRESCENT ROAD WALLINGTON, NJ 17 CRESCENT ROAD	07057	281200 164900 446100	869895	869895 00 869895	232969 232968 465937	190827 213131 403958	217474 217474 434948
70.01 42 020881	.105 AC 2SFG2 .1050	2	FERRARA, DAVID & ELIZABETH 47 FRANKLIN AVE WALLINGTON NJ 47 FRANKLIN AVENUE	00240 07057-1619	258900 215000 473900	924105	924105 00 924105	236880 236880 473760	213325 237020 450345	231027 231026 462053
70.01 43 020882	.130 AC 2SFG1 .1300	2	SOWA, MONIKA & RADOSLAW J 49 FRANKLIN AVENUE WALLINGTON, NJ 49 FRANKLIN AVENUE	07057	276600 236400 513000	1000350	1000350 00 1000350	267659 267659 535318	219691 245341 465032	250088 250087 500175

8083600

15763020

00

00

15763020

8270725

7492295

7881513

Block No. Lot No. Qualification Account No.	Land Dimensions Building Description Additional Lots Acreage	Prop. Class	Owner's Name Address City State Property Location	Billing Code Zip Code	Land Improvement Exemption Net Total	2025 Property Tax Special Dist	2025 Total Tax Deduction Net Tax	Amt.Billed 2025 1st Q 2nd Q Total	2nd Half 2025 3rd Q 4th Q Total	Preliminary 2026 Tax 1st Q 2nd Q Total
70.01 44 020883	.193 AC 1930	2	KOTULA, EDMUND & MARGARET 51 FRANKLIN AVE WALLINGTON NJ 51 FRANKLIN AVENUE	07057-1619 R2	293500 248900 542400	1057680	1057680 00 1057680	279052 279052 558104	236228 263348 499576	264420 264420 528840
70.01 45 020884	.145 AC 2SFG2 1450	2	NOSAL, WITOLD J & AGENES E 53 FRANKLIN AVENUE WALLINGTON, NJ 53 FRANKLIN AVENUE	07057 R1	271400 293700 565100	1101945	1101945 00 1101945	289085 289085 578170	247760 276015 523775	275487 275486 550973
70.01 46 020885	.135 AC 2SFG2 1350	2	ZIELINSKI, ARTUR & TERESA 55 FRANKLIN AVE WALLINGTON, NJ 55 FRANKLIN AVENUE	07057-1619	279800 224800 504600	983970	983970 00 983970	262813 262812 525625	216558 241787 458345	245993 245992 491985
70.01 47 020887	.183 AC 1830	15C	WALLINGTON BOROUGH OF 54 UNION BLVD WALLINGTON NJ FRANKLIN AVENUE	07057-1232	*EXEMPT*	00	00 00 00	00 00 00	00 00 00	00 00 00
70.01 48 020888	.181 AC 1810	15C	WALLINGTON BOROUGH OF 54 UNION BLVD WALLINGTON NJ FRANKLIN AVENUE	07057-1232	*EXEMPT*	00	00 00 00	00 00 00	00 00 00	00 00 00
70.01 49 020889	.143 AC 1430	15C	WALLINGTON BOROUGH OF 24 UNION BLVD WALLINGTON, NJ WILLOW AVENUE	07057	*EXEMPT*	00	00 00 00	00 00 00	00 00 00	00 00 00
70.01 50 020900	.578 AC 1SF 5780	1	TESTA, DENNIS 825 LEE CT RIVER VALE, NJ 5 WILLOW AVENUE	07675	358500 0 358500	699075	699075 00 699075	143608 143607 287215	196968 214892 411860	174769 174769 349538
70.01 51 020900	.488 AC 1SF 4880	2	TESTA, DENNIS 825 LEE CT RIVER VALE, NJ 57 FRANKLIN AVENUE	07675 R2	352600 271400 624000	1216800	1216800 00 1216800	288830 288830 577660	303970 335170 639140	304200 304200 608400
70.01 52 020920	.464 AC 2STFRIG 4640	2	SIERY, ROBERT 15 WILLOW AVE WALLINGTON, NJ 15 WILLOW AVENUE	05925 07057-1615 7	285900 278700 564600	1100970	1100970 00 1100970	298353 298353 596706	238017 266247 504264	275243 275242 550485
70.01 53 020910	.106 AC 1SF 1060	2	PIMENTEL, YRIS 17 WILLOW AVE WALLINGTON, NJ 17 WILLOW AVENUE	07057 R2	259900 687700 947600	1847820	1847820 00 1847820	429462 429461 858923	470759 518138 988897	461955 461955 923910
70.01 54 020930	.115 AC 2SF 1150	2	WILLOW AVENUE PROPERTIES LLC 1 CARRIAGE HILL DRIVE COLTS NECK, NJ 19 WILLOW AVENUE	07722	240000 433400 673400	1313130	1313130 00 1313130	304305 304304 608609	335426 369095 704521	328283 328282 656565
70.01 55.01 020940	.067 AC 2SF 0670	2	OCASIO, KIARA L 27 WILLOW AVE WALLINGTON, NJ 27 WILLOW AVENUE	00660 07057	198000 252300 450300	878085	878085 00 878085	195813 195812 391625	231973 254487 486460	219522 219521 439043
70.01 55.02 20950	.106 AC 1SB 1060	2	SLESZYNSKI, LESZEK & WIESLAWA 25 WILLOW AVE WALLINGTON NJ 25 WILLOW AVENUE	07057-1615	232000 227200 459200	895440	895440 00 895440	258646 258646 517292	177594 200554 378148	223860 223860 447720
70.01 56 020960	.121 AC 1SF 1210	2	JOUSSET, GAIL 11 JACOB ST WALLINGTON, NJ 11 JACOB STREET	01175 07057-1605	243500 190900 434400	847080	847080 00 847080	218685 218684 437369	193996 215715 409711	211770 211770 423540

6124100

11941995

00

00

11941995

5937298

6004697

5970999

Block No. Lot No. Qualification Account No.	Land Dimensions Building Description Additional Lots Acreage	Prop. Class	Owner's Name Address City State Property Location	Billing Code Zip Code	Land Improvement Exemption Net Total	2025 Property Tax Special Dist	2025 Total Tax Deduction Net Tax	Amt.Billed 2025 1st Q 2nd Q Total	2nd Half 2025 3rd Q 4th Q Total	Preliminary 2026 Tax 1st Q 2nd Q Total
70.01 57 020970	.121 AC 1SF .1210	2	KING, CHRISTOPHER E. & MARIA B. 15 JACOB ST WALLINGTON, NJ 15 JACOB STREET	01175 07057	243500 340800 584300	1139385	1139385 00	238410 238410 476820	316675 345890 662565	284847 284846 569693
70.01 58 020980	.118 AC 1SF .1180	2	BOHNARCZYK, JOSEPH & JAMES & EUGENE 19 JACOB STREET WALLINGTON, NJ 19 JACOB STREET	07057	241800 439300 681100	1328145	1328145 00	326922 326921 653843	320124 354178 674302	332037 332036 664073
70.01 59 020990	.194 AC .1940	2	BARAN, DARIUSZ 21 JACOB ST WALLINGTON, NJ 21 JACOB STREET	07057	279400 551500 830900	1620255	1620255 00	388395 388394 776789	400961 442505 843466	405064 405064 810128
70.01 60 021000	.196 AC .1960	2	KOZIK, MAREK & BARBARA 29 GERANIUM PL WALLINGTON, NJ 1 FRANKLIN AVENUE	07057	265400 566700 832100	1622595	1622595 00	370964 370964 741928	419531 461136 880667	405649 405649 811298
70.01 61 021010	.115 AC .1150	2	SZERSZEN, JAN & MALGORZATA 925 SYCAMORE LN WASHINGTON TOWNSHIP, NJ 3 FRANKLIN AVENUE	01977 07675 R2	228000 501500 729500	1422525	1422525 00	338995 338995 677990	354030 390505 744535	355632 355631 711263
70.01 62 021020	.115 AC .1150	2	7 FRANKLIN LLC 336 RIVER DR GARFIELD, NJ 7 FRANKLIN AVENUE	07026	228000 556600 784600	1529970	1529970 00	402594 402593 805187	342777 382006 724783	382493 382492 764985
70.01 63 021030	.115 AC 1SS .1150	2	11 FRANKLIN AVE LLC 336 RIVER DR GARFIELD, NJ 11 FRANKLIN AVENUE	07026	228000 563300 791300	1543035	1543035 00	406590 406589 813179	345146 384710 729856	385759 385759 771518
70.01 64 021040	.115 AC 2SF .1150	2	GAWRONSKI, DAMIAN & GAWRONSKI, R&T 17 MORRISSEE AVENUE WALLINGTON, NJ 15 FRANKLIN AVENUE	07057	228000 426300 654300	1275885	1275885 00	276162 276161 552323	345424 378138 723562	318972 318971 637943
70.01 65 021050	.207 AC 1SF .2070	2	CZYKIER, STANISLAW 19 FRANKLIN AVE WALLINGTON, NJ 19 FRANKLIN AVENUE	07057	257700 214100 471800	920010	920010 S1 -25000	232586 232585 465171	203125 226714 429839	223753 223752 447505
70.01 69 021055	.253 AC 1SCB .2530	2	CHENG, WEI & HUANG, YEYUN 27 FRANKLIN AVE WALLINGTON, NJ 27 FRANKLIN AVENUE	07057 R2	284500 358500 643000	1253850	1253850 00	324371 324370 648741	286480 318629 605109	313463 313462 626925
70.01 73 021060	.287 AC 1SF .2870	2	ESTRADA, ERWIN R & PACHECO, ZAIDA E 377 MT PLEASANT AVENUE WALLINGTON, NJ 377 MT PLEASANT AVENUE	07057	265100 238400 503500	981825	981825 V1 -25000	242449 242448 956825	223377 248551 471928	239207 239206 478413
70.01 78 021070	5.030 AC .50300	4A	WALLINGTON REAL ESTATE INV TRST, LLC 281 LIBERTY ST LITTLE FERRY, NJ 380 MT PLEASANT AVENUE	07643	5658800 10000 5668800	11054160	11054160 00	2644278 2644277 5288555	2741083 3024522 5765605	2763540 2763540 5527080
70.01 80 021090	9.670 AC FENCE 9.6700	15C	BOROUGH OF WALLINGTON 24 UNION BLVD WALLINGTON, NJ 350 MT PLEASANT AVENUE	07057	*EXEMPT*	00	00 00 00	00 00 00	00 00 00	00 00 00
70.01 81 021100	.120 AC 2SB2G .1200	2	POTACZEK, STEPHANIE 304 MT PLEASANT AVE WALLINGTON, NJ 304 MT PLEASANT AVENUE	07057	308600 301900 610500	1190475	1190475 00	319099 319099 638198	260876 291401 552277	297619 297619 595238

13785700

26882115

00

50000

26832115

13023621

13808494

13416062

Block No. Lot No. Qualification Account No.	Land Dimensions Building Description Additional Lots Acreage	Prop. Class	Owner's Name Address City State Property Location	Billing Code Zip Code	Land Improvement Exemption Net Total	2025 Property Tax Special Dist	2025 Total Tax Deduction Net Tax	Amt.Billed 2025 1st Q 2nd Q Total	2nd Half 2025 3rd Q 4th Q Total	Preliminary 2026 Tax 1st Q 2nd Q Total
70.01 83 021120	1.780 AC 1.7800	15C	WALLINGTON BOROUGH OF 54 UNION BLVD WALLINGTON NJ SPRING STREET	07057-1232	*EXEMPT*	00	00 00 00	00 00 00	00 00 00	00 00 00
70.02 1 021130	.106 AC 1SF1G .1060	2	CAROVAC, SEAD & FATIMA 320 MAIN AVE WALLINGTON, NJ 320 MAIN AVENUE	07057	207500 185300 392800	765960	765960 00 765960	205931 205930 411861	167230 186869 354099	191490 191490 382980
70.02 2 021140	.133 AC 2SF .1330	4C	TOEDTER, CHRISTOPHER 428 FERN AVE #1L LYNDHURST, NJ 314 MAIN AVENUE	07071	261400 403700 665100	1296945	1296945 00 1296945	289170 289170 578340	342675 375930 718605	324237 324236 648473
70.02 3 021150	.052 AC 2SF .0520	2	STOPKA, SEBASTIAN 65 ORONO STREET CLIFTON, NJ 312 MAIN AVENUE	07013	169300 303400 472700	921765	921765 00 921765	173536 173536 347072	275529 299164 574693	230442 230441 460883
70.02 4 021160	.200 AC 1SF1G .2000	2	DOODY, MICHAEL A. & MARIE P. 5 PARK ROW WALLINGTON NJ 5 PARK ROW	01175 07057-1629	292300 285100 577400	1125930	1125930 00 1125930	290276 290275 580551	258255 287124 545379	281483 281482 562965
70.02 5 021170	.115 AC 2SF2G .1150	2	TRYKA, TADEUSZ & BOZENA 11 PARK ROW WALLINGTON, NJ 11 PARK ROW	01175 07057	250000 506100 756100	1474395	1474395 00 1474395	336274 336274 672548	382021 419826 801847	368599 368599 737198
70.02 6 021180	.115 AC 2SF2G .1150	2	KIELBOWICZ, PIOTR & ANNA 45 RANDOLPH ST LINCOLN PARK, NJ 15 PARK ROW	01175 07035	250000 502300 752300	1466985	1466985 00 1466985	317484 317483 634967	397202 434816 832018	366747 366746 733493
70.02 7 021190	.115 AC 2SF .1150	2	SALEK, DAMIAN & JOANNA MARIA 19 PARK ROW WALLINGTON, NJ 19 PARK ROW	07057	250000 475300 725300	1414335	1414335 00 1414335	306430 306430 612860	382605 418870 801475	353584 353584 707168
70.02 8 021200	.080 AC 2SF .0800	2	MATAMOROS, DOMINICK 23 PARK ROW WALLINGTON, NJ 23 PARK ROW	07057	220000 439100 659100	1285245	1285245 00 1285245	312127 312127 624254	314018 346973 660991	321312 321311 642623
70.02 9 021210	.092 AC 2SF1G .0920	2	SKALNY, MARIUSZ & ANNA 25 PARK ROW WALLINGTON, NJ 25 PARK ROW	07057-1629	230000 597100 827100	1612845	1612845 00 1612845	342651 342651 685302	443094 484449 927543	403212 403211 806423
70.02 10 021220	.115 AC 2SF2G .1150	2	TORBUS, BOGDAN & GRAZYNA 27 PARK ROW WALLINGTON NJ 27 PARK ROW	07057-1629	250000 494200 744200	1451190	1451190 00 1451190	333894 333893 667787	373097 410306 783403	362798 362797 725595
70.02 11 021230	.115 AC 1SF .1150	2	BIELN, ROBERT & MALGORZATA 31 PARK ROW WALLINGTON, NJ 31 PARK ROW	07057	250000 243900 493900	963105	963105 00 963105	261197 261197 522394	208008 232703 440711	240777 240776 481553
70.02 12 021240	.115 AC 1SF .1150	2	HANKALA, MARYSIA 37 PARK ROW WALLINGTON, NJ 37 PARK ROW	07057	250000 705700 955700	1863615	1863615 00 1863615	415348 415347 830695	492568 540352 1032920	465904 465904 931808
70.02 13 021250	.115 AC 1SB .1150	2	PARKS, C & M & HUG, C & N 39 PARK ROW WALLINGTON, NJ 39 PARK ROW	07057	250000 704300 954300	1860885	1860885 00 1860885	421299 421299 842598	485286 533001 1018287	465222 465221 930443

8976000

17503200

00

00

17503200

8011229

9491971

8751605

Block No. Lot No. Qualification Account No.	Land Dimensions Building Description Additional Lots Acreage	Prop. Class	Owner's Name Address City State Property Location	Billing Code Zip Code	Land Improvement Exemption Net Total	2025 Property Tax Special Dist	2025 Total Tax Deduction Net Tax	Amt.Billed 2025 1st Q 2nd Q Total	2nd Half 2025 3rd Q 4th Q Total	Preliminary 2026 Tax 1st Q 2nd Q Total
70.02 14 021260	.115 AC 2SF1G .1150	2	MARTE, JESSICA & LENISE 43 PARK ROW WALLINGTON, NJ 43 PARK ROW	07057	250000 443600 693600	1352520	1352520 00 1352520	283644 283643 567287	375277 409956 785233	338130 338130 676260
70.02 15 021270	.057 AC 1SF .0570	2	BLONSKI, DARIUSZ 47 PARK ROW WALLINGTON, NJ 47 PARK ROW	07057	200000 259400 459400	895830	895830 00 895830	165799 165799 331598	270631 293601 564232	223958 223957 447915
70.02 16 021280	.115 AC 1SF1G .1150	2	WROBEL, KRYSZTOF 49 PARK ROW WALLINGTON, NJ 49 PARK ROW	07057	250000 211500 461500	899925	899925 00 899925	206016 206015 412031	232410 255484 487894	224982 224981 449963
70.02 17 021290	.057 AC 3SFG1 .0570	2	PACANSKI, MAGDALENA & ANDRZEJ 53 PARK ROW WALLINGTON, NJ 53 PARK ROW	07057 R2	200000 221300 421300	821535	821535 00 821535	191222 191221 382443	209014 230078 439092	205384 205384 410768
70.02 18 021300	.115 AC 2SF .1150	2	KASPEREK, STANISLAW & KRYSZYNA 55 PARK ROW WALLINGTON, NJ 55 PARK ROW	07057	250000 478400 728400	1420380	1420380 00 1420380	318164 318163 636327	373817 410236 784053	355095 355095 710190
70.02 19 021310	.115 AC 2SF2G .1150	2	KULLAF, WILLIAM & DONNA 64 KOSSUTH ST WALLINGTON, NJ 64 KOSSUTH STREET	01977 07057	250000 186100 436100	850395	850395 00 850395	244872 244872 489744	169423 191228 360651	212599 212599 425198
70.02 20 021320	.115 AC 2SF2G .1150	2	ACEVEDO, EVELYN & ABRAHANTES, JOYCE 60 KOSSUTH ST WALLINGTON, NJ 60 KOSSUTH STREET	07057	250000 406300 656300	1279785	1279785 00 1279785	277437 277436 554873	346049 378863 724912	319947 319946 639893
70.02 21 021330	.115 AC 1SF1G .1150	2	SZWARC, ADAM & KRYSZYNA 56 KOSSUTH STREET WALLINGTON, NJ 56 KOSSUTH STREET	07057	250000 264700 514700	1003665	1003665 00 1003665	250739 250739 501478	238226 263961 502187	250917 250916 501833
70.02 22 021340	.115 AC 2SF .1150	2	STRAMA, GENOWEFA & CHRAMIEC, MARIA 52 KOSSUTH ST WALLINGTON, NJ 52 KOSSUTH STREET	07075	250000 819400 1069400	2085330	2085330 00 2085330	470274 470273 940547	545657 599126 1144783	521333 521332 1042665
70.02 23 21350	.115 AC 2SF .1150	2	PALISZEK, JOHN & TOTH, JAYNEE 50 KOSSUTH ST WALLINGTON, NJ 50 KOSSUTH STREET	07057	250000 259500 509500	993525	993525 00 993525	239856 239855 479711	244170 269644 513814	248382 248381 496763
70.02 24 021360	.172 AC 1SB1G .1720	2	LYCZKO, JANUSZ S & AGATA B 46 KOSSUTH STREET WALLINGTON, NJ 46 KOSSUTH STREET	05925 07057 R2	285000 640400 925400	1804530	1804530 00 1804530	407865 407865 815730	471265 517535 988800	451133 451132 902265
70.02 25 021370	.172 AC 2SF2G .1720	2	BERNATOWICZ, PIOTR 194 CHATHAM HILL ROAD STROUDSBURG, PA 40 KOSSUTH STREET	01037 18360 R2	285000 393100 678100	1322295	1322295 00 1322295	296653 296652 593305	347543 381447 728990	330574 330574 661148
70.02 26 021380	.115 AC 2SF .1150	2	GRADOWSKI, ZBIGNIEW & MALGORZATA 32 KOSSUTH ST WALLINGTON, NJ 32 KOSSUTH STREET	07057	250000 529100 779100	1519245	1519245 00 1519245	363652 363652 727304	376493 415448 791941	379812 379811 759623
70.02 27 021390	.115 AC 1SF .1150	2	KARY, JOHN L & BARBARA P 30 KOSSUTH ST WALLINGTON, NJ 30 KOSSUTH STREET	07057-1622	250000 152600 402600	785070	785070 00 785070	198364 198363 396727	184107 204236 388343	196268 196267 392535

8735400

17034030

00

00

17034030

7829105

9204925

8517019

Block No. Lot No. Qualification Account No.	Land Dimensions Building Description Additional Lots Acreage	Prop. Class	Owner's Name Address City State Property Location	Billing Code Zip Code	Land Improvement Exemption Net Total	2025 Property Tax Special Dist	2025 Total Tax Deduction Net Tax	Amt.Billed 2025 1st Q 2nd Q Total	2nd Half 2025 3rd Q 4th Q Total	Preliminary 2026 Tax 1st Q 2nd Q Total
70.02 28 021400	.115 AC 1SB1G .1150	2	GRADOWSKI, JACEK & HANNA 28 KOSSUTH ST WALLINGTON, NJ 28 KOSSUTH STREET	07057	250000 535500 785500	1531725	1531725 00 1531725	386184 386183 772367	360042 399316 759358	382932 382931 765863
70.02 29 021410	.172 AC 2SB1G .1720	2	FERNANDEZ, MARIELIS&FERNANDEZ,ARLYN 22 KOSSUTH ST WALLINGTON, NJ 22 KOSSUTH STREET	00577	285000 664100 949100	1850745	1850745 00 1850745	413477 413476 826953	488169 535623 1023792	462687 462686 925373
70.02 30 021415	.143 AC 2SF .1430	2	BECK, MARK & LESLIE & SCARLATEL 14 KOSSUTH ST WALLINGTON, NJ 14 KOSSUTH STREET	07057	254100 663300 917400	1788930	1788930 00 1788930	437709 437709 875418	433821 479691 913512	447233 447232 894465
70.03 1 021420	.115 AC 2SF1G .1150	2	KMETZ, BEVERLY 74 KOSSUTH ST WALLINGTON, NJ 74 KOSSUTH STREET	07057	250000 487300 737300	1437735	1437735 00 1437735	390435 390435 780870	310000 346865 656865	359434 359434 718868
70.03 2 021430	.115 AC 2SF3G .1150	2	LUBERTO, BOGUSLAWA 371 CHESTNUT ST NUTLEY, NJ 76 KOSSUTH STREET	07110	250000 471100 721100	1406145	1406145 00 1406145	324201 324200 648401	360845 396899 757744	351537 351536 703073
70.03 3 021440	.172 AC 1SF2G .1720	2	GRABOWSKI, ANDREA 82 KOSSUTH ST WALLINGTON, NJ 82 KOSSUTH STREET	07057	285000 359900 644900	1257555	1257555 00 1257555	280158 280157 560315	332498 364742 697240	314389 314389 628778
70.03 4 021450	.115 AC 1SF1G .1150	2	ODDO, LEWIS 88 KOSSUTH ST WALLINGTON NJ 88 KOSSUTH STREET	00660 07057-1623	250000 260500 510500	995475	995475 00 995475	244022 244022 488044	240953 266478 507431	248869 248869 497738
70.03 5 021460	.115 AC 1SF .1150	2	KONEFAL, ARTUR & RAKOCZY, MONICA 3 NARCISSUS DRIVE WALLINGTON, NJ 92 KOSSUTH STREET	07057	250000 638600 888600	1732770	1732770 00 1732770	418153 418153 836306	426017 470447 896464	433193 433192 866385
70.03 6 021470	.115 AC 1SF2G .1150	2	JAMROZ, BOGDAN & KATARZYNA 94 KOSSUTH STREET WALLINGTON, NJ 94 KOSSUTH STREET	07057 R2	250000 312300 562300	1096485	1096485 00 1096485	228037 228037 456074	306148 334263 640411	274122 274121 548243
70.03 7 021480	.172 AC 1SF1G .1720	2	STEFANIAK, KRZYSZTOF & IZABELA 98 KOSSUTH ST WALLINGTON, NJ 98 KOSSUTH STREET	07057	285000 187200 472200	920790	920790 00 920790	229058 229057 458115	219533 243142 462675	230198 230197 460395
70.03 8 021490	.149 AC 2SF .1490	2	CZARNECKI, W & K & CZARNECKI, Z & J 102 KOSSUTH ST WALLINGTON, NJ 102 KOSSUTH STREET	07057	271000 491600 762600	1487070	1487070 00 1487070	340100 340100 680200	384370 422500 806870	371768 371767 743535
70.03 9 021500	.088 AC 1SF .0880	2	M & O PROPERTY DEVELOPMENT LLC 91 PARK ROW WALLINGTON, NJ 91 PARK ROW	07057	226900 338700 565600	1102920	1102920 00 1102920	248699 248698 497397	288622 316901 605523	275730 275730 551460
70.03 10 021510	.112 AC 2SF2G .1120	2	NUNEZ, RAFAEL & ALICIA 89 PARK ROW WALLINGTON, NJ 89 PARK ROW	07057	247200 322300 569500	1110525	1110525 00 1110525	249889 249888 499777	291137 319611 610748	277632 277631 555263
70.03 11 021530	.057 AC 1.5STFR .0570	2	KUDLACIK, ANNA MARIE 83 PARK ROW WALLINGTON, NJ 87 PARK ROW	07057-1631	200000 100400 300400	585780	585780 00 585780	140037 140036 280073	145344 160363 305707	146445 146445 292890

9387000

18304650

00

00

18304650

8660310

9644340

9152329

Block No. Lot No. Qualification Account No.	Land Dimensions Building Description Additional Lots Acreage	Prop. Class	Owner's Name Address City State Property Location	Billing Code Zip Code	Land Improvement Exemption Net Total	2025 Property Tax Special Dist	2025 Total Tax Deduction Net Tax	Amt.Billed 2025 1st Q 2nd Q Total	2nd Half 2025 3rd Q 4th Q Total	Preliminary 2026 Tax 1st Q 2nd Q Total
70.03 12 021530	.115 AC 1SF .1150	2	KUDLACIK, ANNA MARIE 83 PARK ROW WALLINGTON, NJ 83 PARK ROW	07057-1631	250000 170800 420800	820560	820560 W1 -25000 795560	219237 219236 438473	168024 189063 357087	198890 198890 397780
70.03 13 021540	.115 AC 2SF2G .1150	2	JADRYCH, IRENE 81 PARK ROW WALLINGTON, NJ 81 PARK ROW	07057-1631	250000 269300 519300	1012635	1012635 00 1012635	281603 281603 563206	211732 237697 449429	253159 253159 506318
70.03 14 021550	.115 AC 2SF2G .1150	2	MATOS, JESSICA L, ISAIAS, & HELEN 11 SPRING ST WALLINGTON, NJ 79 PARK ROW	07057	250000 387300 637300	1242735	1242735 00 1242735	271230 271230 542460	334205 366070 700275	310684 310684 621368
70.03 15 021560	.115 AC 2SB .1150	2	RUSSO, MICHAEL & LYNDA 73 PARK ROW WALLINGTON NJ 73 PARK ROW	07057-1631	250000 461900 711900	1388205	1388205 V1 -25000 1363205	369221 369220 738441	294585 330179 624764	340802 340801 681603
70.03 16 021570	.115 AC 2SF3G .1150	2	DABAL, MYRON & SHARON 67 PARK ROW WALLINGTON, NJ 67 PARK ROW	07057 00660	250000 561900 811900	1583205	1583205 00 1583205	369094 369093 738187	402212 442806 845018	395802 395801 791603
70.03 17 021572	.115 AC 2SF3G .1150	2	DABAL, MYRON & SHARON 67 PARK ROW WALLINGTON NJ 63 PARK ROW	07057 00045	250000 487900 737900	1438905	1438905 00 1438905	314083 314082 628165	386923 423817 810740	359727 359726 719453
70.04 1 021572	.116 AC 1SFG2 .1160	2	PUZIO, STANISLAW & DUL, SOPHIA 300 MT PLEASANT AVE WALLINGTON, NJ 300 MT PLEASANT AVENUE	07057	306700 266400 573100	1117545	1117545 00 1117545	280498 280497 560995	263948 292602 556550	279387 279386 558773
70.04 2 021573	.115 AC 2SF1G .1150	2	MAGUIRE, JOHN F. & JANET 296 MOUNT PLEASANT AVE WALLINGTON NJ 296 MT PLEASANT AVENUE	07057-1609	306400 244200 550600	1073670	1073670 00 1073670	279222 279222 558444	243848 271378 515226	268418 268417 536835
70.04 3 021574	.115 AC 2SF1G .1150	2	GAWRONSKI, MATEUSZ & ANNETTE 292 MT PLEASANT AVE WALLINGTON, NJ 292 MT PLEASANT AVENUE	07057	306400 273800 580200	1131390	1131390 00 1131390	262898 262897 525795	288293 317302 605595	282848 282847 565695
70.04 4 021575	.115 AC 2SF1G .1150	2	GABER, CATINA 288 MT PLEASANT AVENUE WALLINGTON, NJ 288 MT PLEASANT AVENUE	07057	306400 280700 587100	1144845	1144845 00 1144845	334319 334318 668637	223427 252781 476208	286212 286211 572423
70.04 5 021576	.115 AC 2SF1G .1150	2	GARCIA, CHRISTOPHER & ARIELLE 284 MT PLEASANT AVENUE WALLINGTON, NJ 284 MT PLEASANT AVENUE	07057	306400 256100 562500	1096875	1096875 00 1096875	285259 285259 570518	249116 277241 526357	274219 274219 548438
70.04 6 021577	.152 AC 2SF1G .1520	2	NIEZNAJSKI, STANISLAW & REGINA 280 MT PLEASANT AVE WALLINGTON, NJ 280 MT PLEASANT AVENUE	07057	326400 263100 589500	1149525	1149525 00 1149525	300224 300223 600447	259802 289276 549078	287382 287381 574763
70.04 7 021578	.115 AC 2SF1G .1150	2	MATTOS, ISAIAS & MARIA 11 SPRING ST WALLINGTON NJ 11 SPRING STREET	07057-2041	340400 243300 583700	1138215	1138215 00 1138215	293677 293676 587353	260839 290023 550862	284554 284554 569108
70.04 8 021579	.122 AC 2SF1G .1220	2	GRANUCCI, DANIEL & ELENA 15 SPRING ST WALLINGTON, NJ 15 SPRING STREET	07057	344600 210800 555400	1083030	1083030 00 1083030	286790 286789 573579	240841 268610 509451	270758 270757 541515

8421200

16421340

00

50000

16371340

8294700

8076640

8185675

Block No. Lot No. Qualification Account No.	Land Dimensions Building Description Additional Lots Acreage	Prop. Class	Owner's Name Address City State Property Location	Billing Code Zip Code	Land Improvement Exemption Net Total	2025 Property Tax Special Dist	2025 Total Tax Deduction Net Tax	Amt.Billed 2025 1st Q 2nd Q Total	2nd Half 2025 3rd Q 4th Q Total	Preliminary 2026 Tax 1st Q 2nd Q Total
70.04 9 021580	.121 AC 2SF1G .1210	2	ZAGAJA, GRZEGOR S & MIETUS, ANITA 11 SPRING CT WALLINGTON, NJ 11 SPRING COURT	07057-2019	343900 259200 603100	1176045	1176045 00 1176045	297588 297587 595175	275358 305512 580870	294012 294011 588023
70.04 10 021581	.121 AC 2SF1G .1210	2	RAMOS, JOSE & EWA ROBL 15 SPRING CT WALLINGTON, NJ 15 SPRING COURT	07057	343900 243500 587400	1145430	1145430 00 1145430	316719 316718 633437	241312 270681 511993	286358 286357 572715
70.04 11 021582	.121 AC 2SF1G .1210	2	DOVIK, TODD S 19 SPRING CT WALLINGTON, NJ 19 SPRING COURT	07057-2019	343900 270700 614600	1198470	1198470 00 1198470	323946 323945 647891	259925 290654 550579	299618 299617 599235
70.04 12 021583	.117 AC 2SF1G .1170	2	MATYSZCZYK, CZESLAWA & HENRYK & STAPOR 23 SPRING CT WALLINGTON, NJ 23 SPRING COURT	07057	341600 309700 651300	1270035	1270035 00 1270035	365098 365097 730195	253638 286202 539840	317509 317509 635018
70.04 13 021584	.149 AC 2SF1G .1490	2	ROMANOVSKI, A. & V. & P. 27 SPRING COURT WALLINGTON, NJ 27 SPRING COURT	07057	343000 248100 591100	1152645	1152645 00 1152645	311702 311702 623404	249843 279398 529241	288162 288161 576323
70.05 1 021585	.148 AC 2SF1G .1480	2	GAJDA, JANUSZ 28 SPRING CT WALLINGTON, NJ 28 SPRING COURT	07057	325100 308700 633800	1235910	1235910 00 1235910	279733 279732 559465	322378 354067 676445	308978 308977 617955
70.05 2 021586	.117 AC 2SF1G .1170	2	CAPRIOLA, SAMUEL F & ELIZABETH G 24 SPRING CT WALLINGTON, NJ 24 SPRING COURT	07057-2019	324100 307500 631600	1231620 v1	1231620 -25000 1206620	338187 338186 676373	249334 280913 530247	301655 301655 603310
70.05 3 021583	.121 AC 2SF1G .1210	2	RUSEK, WALDEMAR & HALINA 20 SPRING CT WALLINGTON, NJ 20 SPRING COURT	00597 07057	326700 257000 583700	1138215	1138215 00 1138215	303710 303709 607419	250806 279990 530796	284554 284554 569108
70.05 4 021588	.121 AC 2SF1G .1210	2	FALCO, PHILIP & DARLENE M. 16 SPRING CT WALLINGTON NJ 16 SPRING COURT	00597 07057	326700 318300 645000	1257750	1257750 00 1257750	330663 330662 661325	282088 314337 596425	314438 314437 628875
70.05 5 021589	.121 AC 2SF1G .1210	2	FRACKOWIAK, SLAWOMIR & ANETA 12 SPRING CT WALLINGTON, NJ 12 SPRING COURT	07057	326700 264000 590700	1151865	1151865 00 1151865	297758 297757 595515	263408 292942 556350	287967 287966 575933
70.05 6 021590	.125 AC 2SF1G .1250	2	CWYNAR, ANDRZEJ & MALGORZATA 21 SPRING STREET WALLINGTON, NJ 21 SPRING STREET	07057	346000 275500 621500	1211925	1211925 00 1211925	310852 310851 621703	279574 310648 590222	302982 302981 605963
70.05 7 021591	.115 AC 2SF1G .1150	2	CLAROS, JAMIE & FERNANDEZ, ERICK 25 SPRING ST WALLINGTON, NJ 25 SPRING STREET	07057	323400 267100 590500	1151475	1151475 00 1151475	314083 314082 628165	246893 276417 523310	287869 287869 575738
70.05 8.01 021592	1.500 AC 1SCB 1.5000	4A	SPRING STREET RESIDENCES LLC 320 LIBERTY ST #53 LITTLE FERRY, NJ 35 SPRING STREET	07643 5	1700000 100 1700100	3315195	3315195 00 3315195	867255 867255 1734510	747840 832845 1580685	828799 828799 1657598
70.05 8.02	0.178 ACRES .1780	15C	BOROUGH OF WALLINGTON 24 UNION BOULEVARD WALLINGTON, NJ SPRING STREET	07057 LI 5	*EXEMPT*	00	00 00 00	00 00 00	00 00 00	00 00 00

9044400

17636580

00

25000

17611580

9314577

8297003

8805794

Block No. Lot No. Qualification Account No.	Land Dimensions Building Description Additional Lots Acreage	Prop. Class	Owner's Name Address City State Property Location	Billing Code Zip Code	Land Improvement Exemption Net Total	2025 Property Tax Special Dist	2025 Total Tax Deduction Net Tax	Amt.Billed 2025 1st Q 2nd Q Total	2nd Half 2025 3rd Q 4th Q Total	Preliminary 2026 Tax 1st Q 2nd Q Total
71 1 021595	2.940 AC 2SB 2.9400	4B	TROY DEVELOPERS LLC 27 E 33RD STREET PATERSON, NJ 1 MIDLAND AVENUE	07514 8	1116300 100000 1216300	2371785	2371785 00 2371785	502753 502753 1005506	652732 713547 1366279	592947 592946 1185893
71 3 021600	18.140 AC 18.1400	4C	JASONTOWN II ASSOCIATES 320 LIBERTY ST, STE 53 LITTLE FERRY, NJ 11-21 MIDLAND AVENUE	07643-1332 8	18700000 18291500 36991500	72133425	72133425 00 72133425	16981193 16981193 33962386	18160732 20010307 38171039	18033357 18033356 36066713
71 4 021610	.557 AC 1SCB .5570	4A	ALLIED WASTE PRODUCTS INC 61 MIDLAND AVE WALLINGTON NJ 61 MIDLAND AVENUE	07057-1715 8	806700 445700 1252400	2442180	2442180 00 2442180	596791 596790 1193581	592990 655609 1248599	610545 610545 1221090
71 5 021620	.169 AC 2SF1G .1690	2	ALLIED WASTE PRODUCTS INC. 61 MIDLAND AVE WALLINGTON NJ 71 MIDLAND AVENUE	07057-1715 8	242000 384600 626600	1221870	1221870 00 1221870	255756 255755 511511	339515 370844 710359	305468 305467 610935
71 6 021630	.174 AC .1740	1	MAC & MAC, LLC 61 MIDLAND AVE WALLINGTON, NJ 75 MIDLAND AVENUE	07057 8	387800 0 387800	756210	756210 00 756210	153385 153385 306770	215025 234415 449440	189053 189052 378105
71 7 021640	.177 AC 2SF .1770	2	77 MIDLAND AVENUE, L.L.C. 115 RESERVOIR AVE WALLINGTON, NJ 77 MIDLAND AVENUE	07057 8	257200 304100 561300	1094535	1094535 00 1094535	275226 275226 550452	258009 286074 544083	273634 273634 547268
71 8 021650	.202 AC 1SF2G .2020	2	79 MIDLAND AVE, L.L.C. 115 RESERVOIR AVE WALLINGTON, NJ 79 MIDLAND AVENUE	07057 8	265600 257600 523200	1020240	1020240 00 1020240	247933 247933 495866	249107 275267 524374	255060 255060 510120
71 9 021660	.213 AC 2SF .2130	2	KRASOWSKI, STANISLAW ET ALS 83 MIDLAND AVE WALLINGTON, NJ 83 MIDLAND AVENUE	07057 8	254200 435200 689400	1344330	1344330 00 1344330	299033 299033 598066	355897 390367 746264	336083 336082 672165
71 10 021670	.234 AC 2SF .2340	4A	DI PIERRO, ANDRES PASCUAL 85 MIDLAND AVE WALLINGTON, NJ 85 MIDLAND AVENUE	07057 8	451400 270300 721700	1407315	1407315 00 1407315	318844 318844 637688	366771 402856 769627	351829 351829 703658
71 11 021680	.255 AC 2SF2G .2550	2	ZIELEN, MARK 87 MIDLAND AVE WALLINGTON, NJ 87 MIDLAND AVENUE	07057 8	264500 130600 395100	770445	770445 00 770445	239516 239515 479031	135830 155584 291414	192612 192611 385223
71 12 021690	.146 AC 2SF2G .1460	2	AHMED, SABAH & ASSAR, WAGDI & WAHID 91 MIDLAND AVE WALLINGTON, NJ 91 MIDLAND AVENUE	07057-1715 8	242600 242200 484800	945360	945360 00 945360	226847 226847 453694	233713 257953 491666	236340 236340 472680
71 13.01 021700	1.14 AC 1SF1G 1.1400	1	KOPEC, ZENON 15 HAMILTON DR NORTH NORTH CALDWELL, NJ 95-99 MIDLAND AVENUE	07006 8	1500000 0 1500000	2925000	2925000 00 2925000	81624 81624 163248	1343376 1418376 2761752	731250 731250 1462500
71 15 021720	.7 AC 16,17,20.01 .7000	4A	TAK MANAGEMENT, LLC 379 MAIN AVE WALLINGTON, NJ 379 MAIN AVENUE	07057 8	962300 1839400 2801700	5463315	5463315 00 5463315	1237964 1237964 2475928	1423651 1563736 2987387	1365829 1365829 2731658
71 18 021740	.123 AC 2SF .1230	2	NIEMIEC, JAN & HENRYKA 383 MAIN AVE WALLINGTON, NJ 383 MAIN AVENUE	07057 8	232800 250600 483400	942630	942630 00 942630	226422 226421 452843	232809 256978 489787	235658 235657 471315

48635200

94838640

00

00

94838640

43286570

51552070

47419323

Block No. Lot No. Qualification Account No.	Land Dimensions Building Description Additional Lots Acreage	Prop. Class	Owner's Name Address City State Property Location	Billing Code Zip Code	Land Improvement Exemption Net Total	2025 Property Tax Special Dist	2025 Total Tax Deduction Net Tax	Amt.Billed 2025 1st Q 2nd Q Total	2nd Half 2025 3rd Q 4th Q Total	Preliminary 2026 Tax 1st Q 2nd Q Total
71 20.02	.205 AC 1SF1G .2050	2	ANCHOVM, TRAJCHE 387 MAIN AVE WALLINGTON, NJ 387 MAIN AVENUE	07057 8	234700 247500 482200	940290	940290 00 940290	235690 235689 471379	222401 246510 468911	235073 235072 470145
71 21 021760	.205 AC 1SF1G .2050	2	WOZNIAK, GERALDINE 391 MAIN AVE WALLINGTON, NJ 391 MAIN AVENUE	07057 8	267200 223500 490700	956865	956865 00 956865	268849 268849 537698	197316 221851 419167	239217 239216 478433
71 22 021770	.203 AC 1SF1G .2030	2	DELANE, KRISTINA & WORTHINGTON, D 395 MAIN AVE WALLINGTON, NJ 395 MAIN AVENUE	07057 8	266700 215800 482500	940875	940875 00 940875	214859 214858 429717	243517 267641 511158	235219 235219 470438
71 23 021780	.208 AC 1SF1G .2080	2	MILLER, TODD & CORINNE 399 MAIN AVE WALLINGTON, NJ 399 MAIN AVENUE	07057-1718 8	270900 156300 427200	833040	833040 00 833040	237560 237560 475120	168280 189640 357920	208260 208260 416520
71 25 021800	.245 AC 2SF1G .2450	2	VENIERO, VINCENT 403 MAIN AVE WALLINGTON, NJ 403 MAIN AVENUE	07057 8	265600 439500 705100	1374945	1374945 00 1374945	378872 378871 757743	290974 326228 617202	343737 343736 687473
71 26 021810	.126 AC 1SF1G .1260	2	WOZNIAK, ANDREW M & LUCILLE A 407 MAIN AVE WALLINGTON NJ 407 MAIN AVENUE	07057-1718 8	234700 129000 363700	709215	709215 00 709215	199724 199724 399448	145791 163976 309767	177304 177304 354608
71 27 021820	.126 AC 1SB2G .1260	2	SMUSZ, JOSEF & IRENA & DREXLER, I 58 PACIFIC AVE GARFIELD, NJ 411 MAIN AVENUE	07026 8	234700 274700 509400	993330	993330 00 993330	250484 250484 500968	233446 258916 492362	248333 248332 496665
71 28 021830	.210 AC 1SB2G .2100	2	STOLARZ, HENRYK & DANUTA 415 MAIN AVE WALLINGTON, NJ 415 MAIN AVENUE	07057 8	268400 592200 860600	1678170	1678170 00 1678170	401403 401403 802806	416167 459197 875364	419543 419542 839085
71 30.01 021840	13.360 AC 2SB6G 13.3600	4C	JASONTOWN APARTMENTS, L.L.C. C/O VAP INT. 1 STEVENS RD WALLINGTON NJ 421 MAIN AVENUE	07057 8	15000000 25539000 40539000	79051050	79051050 00 79051050	18389718 18389717 36779435	20122333 22149282 42271615	19762763 19762762 39525525
71 30.02 021835	.075 AC 15C .0750	15C	WALLINGTON BOROUGH OF 54 UNION BLVD WALLINGTON NJ MAIN AVENUE	07057-1232 8	*EXEMPT*	00	00 00 00	00 00 00	00 00 00	00 00 00
71 31 021850	.270 AC 1SB .2700	2	IMBRUGLIA, ROSS & CAROLYN TRSTES 77 UNION BLVD WALLINGTON, NJ 463 MAIN AVENUE	07057 8	260500 183200 443700	865215	865215 00 865215	256351 256350 512701	165165 187349 352514	216304 216304 432608
71 32 021860	.409 AC 1SF5G .4090	4A	WOJDYLAK, ANTONI & BARBARA 312 KIPP AVE ELMWOOD PARK, NJ 465 MAIN AVENUE	07407 8	502000 641100 1143100	2229045	2229045 00 2229045	644915 644914 1289829	441031 498185 939216	557262 557261 1114523
71 33.01 021870	.272 AC 2SB .2720	1	SUDOL, JOSEPH 485 MAIN AVE WALLINGTON NJ 477 MAIN AVENUE	07057-1811 8	495900 0 495900	967005	967005 00 967005	222511 222510 445021	248595 273389 521984	241752 241751 483503
71 33.02 021880	.253 AC 4A .2530	4A	MINA WALLINGTON, LLC 495 MAIN AVE WALLINGTON, NJ 495 MAIN AVENUE	07057-1811 8	475900 46600 522500	1018875	1018875 00 1018875	413477 413476 826953	82899 109023 191922	254719 254719 509438

47465600

92557920

00

00

92557920

44228818

48329102

46278964

Block No. Lot No. Qualification Account No.	Land Dimensions Building Description Additional Lots Acreage	Prop. Class	Owner's Name Address City State Property Location	Billing Code Zip Code	Land Improvement Exemption Net Total	2025 Property Tax Special Dist	2025 Total Tax Deduction Net Tax	Amt.Billed 2025 1st Q 2nd Q Total	2nd Half 2025 3rd Q 4th Q Total	Preliminary 2026 Tax 1st Q 2nd Q Total
71 33.03 021875	.417 AC 2SB .4170	4A	SUDOL, JOSEPH 485 MAIN AVE WALLINGTON NJ 485 MAIN AVENUE	07057-1811 8	653700 273700 927400	1808430	1808430 00 1808430	480647 480646 961293	400384 446753 847137	452108 452107 904215
71 33.04 C0001	0.31 AC COMMON ELEMENT .3100	15F	STONEGATE CONDO ASSOCIATION 15 WEST ERIE AVENUE RUTHERFORD, NJ 497 MAIN AVENUE	07070 B 8	*EXEMPT*	00	00 00 00	00 00 00	00 00 00	00 00 00
71 33.04 C0001	CONDO .0000	2	DELCALCZO, ANN 497 MAIN AVE #1 WALLINGTON, NJ 497 MAIN AVENUE	07057 8	175000 190400 365400	712530	712530 00 712530	198024 198023 396047	149107 167376 316483	178133 178132 356265
71 33.04 C0002	CONDO .0000	2	REGMI, BISHAL & ACHARYA, OJASWI 497 MAIN AVE #2 WALLINGTON, NJ 497 MAIN AVENUE	07057 8	175000 197400 372400	726180	726180 00 726180	194283 194282 388565	159498 178117 337615	181545 181545 363090
71 33.04 C0003	CONDO .0000	2	WANGDU, TSERING & CHOEYING, TENZIN 497 MAIN AVE #3 WALLINGTON, NJ 497 MAIN AVENUE	07057 8	175000 204500 379500	740025	740025 00 740025	189691 189691 379382	170834 189809 360643	185007 185006 370013
71 33.04 C0004	CONDO .0000	2	CABRERA, CARMEN V & ADALBERTO 497 MAIN AVE - #4 WALLINGTON, NJ 497 MAIN AVENUE	07057-2114 8	175000 192800 367800	717210	717210 00 717210	187310 187310 374620	162100 180490 342590	179303 179302 358605
71 33.04 C0005	CONDO .0000	2	HABORAN, JOHN & KRISTINE H. 497 MAIN AVE. #5 WALLINGTON, NJ 497 MAIN AVENUE	07057 8	175000 188500 363500	708825	708825 00 708825	186460 186460 372920	158865 177040 335905	177207 177206 354413
71 33.04 C0006	CONDO .0000	2	PIECHOWSKA, EUGENIA & PIECHOWSKI, JOZEF 497 MAIN AVE APT 6 WALLINGTON, NJ 497 MAIN AVENUE	07057 8	175000 209100 384100	748995	748995 00 748995	198619 198618 397237	166277 185481 351758	187249 187249 374498
71 35.01 021890	3.380 AC 1SCB 3.3800	4A	MORNINGSIDE @ WALLINGTON LLC 27 HORSENECK RD 3RD FLR FAIRFIELD, NJ 551 MAIN AVENUE	07004 8	2900000 50000 2950000	5752500	5752500 00 5752500	1785525 1785525 3571050	1016975 1164475 2181450	1438125 1438125 2876250
71 35.02 021895	6.850 AC 6.8500	1	NEW WALLINGTON HOME LLC ONE STEVENS RD WALLINGTON, NJ MAIN AVENUE REAR	07057 8	5350000 0 5350000	10432500	10432500 00 10432500	3103413 3103412 6206825	1979088 2246587 4225675	2608125 2608125 5216250
71 35.03	0.98 AC .9800	5B	NJ TRANSIT CORP ONE PENN PLAZA NEWARK, NJ RAILROAD	07105	RR STATE ASSESSED	00	00 00 00	00 00 00	00 00 00	00 00 00
72 1 021900	.123 AC 1SB3G .1230	2	LEDESMA, JOSE V & VESPERONI, LORMA 346 MAIN AVE WALLINGTON, NJ 346 MAIN AVENUE	07057	248800 404600 653400	1274130	1274130 00 1274130	280073 280072 560145	340658 373327 713985	318533 318532 637065
72 2 021910	.287 AC 1SB .2870	4A	BAGATA LIMITED LIABILTY CO 348 MAIN AVE WALLINGTON, NJ 348 MAIN AVENUE	07057	513100 764900 1278000	2492100	2492100 00 2492100	595090 595090 1190180	619010 682910 1301920	623025 623025 1246050
72 3 021930	.363 AC 1SCB .3630	4A	MOR BARSAWMO LLC 128 MERRITT DR ORADELL, NJ 358 MAIN AVENUE	07649	595600 687400 1283000	2501850	2501850 00 2501850	702732 702732 1405464	516118 580268 1096386	625463 625462 1250925

14674500

28615275

00

00

28615275

16203728

12411547

14307639

Block No. Lot No. Qualification Account No.	Land Dimensions Building Description Additional Lots Acreage	Prop. Class	Owner's Name Address City State Property Location	Billing Code Zip Code	Land Improvement Exemption Net Total	2025 Property Tax Special Dist	2025 Total Tax Deduction Net Tax	Amt.Billed 2025 1st Q 2nd Q Total	2nd Half 2025 3rd Q 4th Q Total	Preliminary 2026 Tax 1st Q 2nd Q Total
72 4 021940	.131 AC 1SB1G .1310	2	FELA, KAREN 368 MAIN AVE WALLINGTON NJ 368 MAIN AVENUE	01977 07057	237200 151200 388400	757380	757380 00 757380	180934 180933 361867	188047 207466 395513	189345 189345 378690
72 5 021950	.142 AC 1SB1G .1420	2	BORAWA, REGINA 372 MAIN AVE WALLINGTON, NJ 372 MAIN AVENUE	01175 07057	255600 272400 528000	1029600	1029600 00 1029600	216049 216048 432097	285552 311951 597503	257400 257400 514800
72 6 021960	.128 AC 1SB1G .1280	2	KOZLOWSKI, GRZEGORZ & EWA 2 CRESCENT RD WALLINGTON, NJ 2 CRESCENT ROAD	07057-1617	276900 181900 458800	894660	894660 00 894660	187651 187650 375301	248210 271149 519359	223665 223665 447330
72 7 021970	.150 AC 1SB1G .1500	2	MIZDOL, KENNETH J & JANET F 4 CRESCENT RD WALLINGTON NJ 4 CRESCENT ROAD	07057-1617	274500 236000 510500	995475	995475 00 995475	239941 239940 479881	245035 270559 515594	248869 248869 497738
72 8 021980	.175 AC 1SB2G .1750	2	LOMBARDO, ROBERT & LEONORE 6 CRESCENT RD WALLINGTON NJ 6 CRESCENT ROAD	01175 07057	288200 221000 509200	992940	992940 00 992940	253205 253204 506409	230536 255995 486531	248235 248235 496470
72 9 021990	.138 AC 1SB .1380	2	SOLOMON, BOLORMAA 8 CRESCENT ROAD WALLINGTON, NJ 8 CRESCENT ROAD	07057	281900 167300 449200	875940	875940 00 875940	246063 246062 492125	180678 203137 383815	218985 218985 437970
72 10 022000	.132 AC 1SB .1320	2	WADAS, ANDRZEJ 10 CRESCENT RD WALLINGTON, NJ 10 CRESCENT ROAD	07057-1617	278000 165900 443900	865605	865605 00 865605	215539 215538 431077	206167 228361 434528	216402 216401 432803
72 11 022010	.115 AC 1SB .1150	2	KOZLOWSKI, STANISLAW & JANINA 12 CRESCENT RD WALLINGTON, NJ 12 CRESCENT ROAD	07057	267500 151500 419000	817050	817050 00 817050	223021 223020 446041	175030 195979 371009	204263 204262 408525
72 12 022020	.115 AC 1SB1G .1150	2	MIKA, KENNETH J. & ELIZABETH A. 14 CRESCENT RD WALLINGTON, NJ 14 CRESCENT ROAD	07057	267500 137300 404800	789360	789360 00 789360	222341 222340 444681	162220 182459 344679	197340 197340 394680
72 13 022030	.115 AC 1SB1G .1150	2	CABRI, MOLLY ETALS 16 CRESCENT RD WALLINGTON, NJ 16 CRESCENT ROAD	07057	267500 586800 854300	1665885	1665885 00 1665885	474355 474354 948709	337231 379945 717176	416472 416471 832943
72 14 022040	.115 AC 1SB1G .1150	2	ZAJAC, PAWEŁ & EWELINA 59-11 68TH AVE, #2R RIDGEWOOD, NY 18 CRESCENT ROAD	11385	267500 184800 452300	881985	881985 00 881985	233649 233649 467298	196036 218651 414687	220497 220496 440993
72 15 022050	.115 AC 1SB1G .1150	2	MULVANEY, SHANNON 20 CRESCENT ROAD WALLINGTON, NJ 20 CRESCENT ROAD	07057	267500 211300 478800	933660	933660 00 933660	246318 246317 492635	208543 232482 441025	233415 233415 466830
72 16 022060	.115 AC 1SB1G .1150	2	MILLER, GEORGE J. & DAWN B. 22 CRESCENT RD WALLINGTON NJ 22 CRESCENT ROAD	01175 07057	267500 164000 431500	841425	841425 00 841425	217579 217579 435158	192346 213921 406267	210357 210356 420713
72 17 022070	.115 AC 1SB1G .1150	2	FALBO, STEPHANIE 214 MOUNT PLEASANT AVENUE WALLINGTON, NJ 24 CRESCENT ROAD	07057	267500 174000 441500	860925	860925 00 860925	198024 198023 396047	221402 243476 464878	215232 215231 430463

Block No. Lot No. Qualification Account No.	Land Dimensions Building Description Additional Lots Acreage	Prop. Class	Owner's Name Address City State Property Location	Billing Code Zip Code	Land Improvement Exemption Net Total	2025 Property Tax Special Dist	2025 Total Tax Deduction Net Tax	Amt.Billed 2025 1st Q 2nd Q Total	2nd Half 2025 3rd Q 4th Q Total	Preliminary 2026 Tax 1st Q 2nd Q Total
72 18 022080	.115 AC 1SB1G .1150	2	CORNIEL, MIGUEL & BURGOS, ANGELA B 26 CRESCENT RD WALLINGTON, NJ 26 CRESCENT ROAD	07057	267500 155100 422600	824070	824070 00 824070	221746 221745 443491	179725 200854 380579	206018 206017 412035
72 19 022090	.115 AC 1SB .1150	2	MAHONEY, LORRAINE 28 CRESCENT RD WALLINGTON NJ 28 CRESCENT ROAD	01037 07057-1617	267500 195100 462600	902070	902070 00 902070	217324 217324 434648	222146 245276 467422	225518 225517 451035
72 20 022100	.115 AC 1SB .1150	2	MCGINN, CHRISTOPHER 30 CRESCENT RD WALLINGTON, NJ 30 CRESCENT ROAD	07057	267500 144600 412100	803595	803595 00 803595	212393 212392 424785	179103 199707 378810	200899 200899 401798
72 21 022110	.115 AC 1SB .1150	2	32 CRESCENT ROAD CO. 32 CRESCENT RD WALLINGTON, NJ 32 CRESCENT ROAD	07057	267500 282700 550200	1072890	1072890 00 1072890	294187 294186 588373	228504 256013 484517	268223 268222 536445
72 22 022120	.115 AC 1SB .1150	2	MATANIN, WILLIAM & SUSAN 34 CRESCENT RD WALLINGTON NJ 34 CRESCENT ROAD	00672 07057-1617	267500 146000 413500	806325	806325 00 806325	215454 215453 430907	177372 198046 375418	201582 201581 403163
72 23 022130	65X100 1SB1G .1492	2	BRUNACKI, JOSEPH IV 36 CRESCENT RD WALLINGTON, NJ 36 CRESCENT ROAD	07057-1617	267500 183600 451100	879645	879645 00 879645	222426 222425 444851	206120 228674 434794	219912 219911 439823
72 24 022140	.283 AC 1SB1G .2830	2	KOWALCZYK, AGATA & PROKOP, J 38 CRESCENT RD WALLINGTON, NJ 38 CRESCENT ROAD	07057	336400 419300 755700	1473615	1473615 00 1473615	333979 333978 667957	383937 421721 805658	368404 368404 736808
72 25 022150	.242 AC 2SF1G .2420	2	PETREVSKI, PETER & TERRY 65 BOONSTRA DR WAYNE, NJ 107 PARK ROW	07470	302500 319000 621500	1211925	1211925 00 1211925	340866 340865 681731	249560 280634 530194	302982 302981 605963
72 26 022160	.172 AC 2SF2G .1720	2	KOLANO, JOZEF & ANNA 105 KOSSUTH ST WALLINGTON, NJ 105 KOSSUTH STREET	01175 07057-1621	285000 550000 835000	1628250	1628250 00 1628250	340185 340185 680370	453065 494815 947880	407063 407062 814125
72 27 022170	.115 AC 2SF2G .1150	2	PADILLA, JOSE A 97 KOSSUTH ST WALLINGTON, NJ 97 KOSSUTH STREET	07057	250100 414000 664100	1294995	1294995 00 1294995	224126 224126 448252	406769 439974 846743	323749 323749 647498
72 28 022180	.058 AC 1SF .0580	2	SARANTOS, CHRISTOS & MARGARET A 95 KOSSUTH ST WALLINGTON NJ 95 KOSSUTH STREET	06943 07057-1621	200100 79200 279300	544635	544635 00 544635	146498 146498 292996	118837 132802 251639	136159 136159 272318
72 29 022190	.058 AC 2SS .0580	2	BROZYNA, ROMAN 26 TAYLOR ROAD ACTON, MA 93 KOSSUTH STREET	01720	200200 235400 435600	849420	849420 00 849420	215199 215198 430397	198622 220401 419023	212355 212355 424710
72 30 022200	.115 AC 2SF2G .1150	2	MAZUREK, DIANE & PAWEL 120 CHADWICK PLACE GLEN ROCK, NJ 91 KOSSUTH STREET	07452	250300 435600 685900	1337505	1337505 00 1337505	309831 309831 619662	341774 376069 717843	334377 334376 668753
72 31 022210	.116 AC 2SF2G .1160	2	MUSTAJBASIC, SAFET 85 KOSSUTH ST WALLINGTON, NJ 85 KOSSUTH STREET	07057-1621	250400 377900 628300	1225185	1225185 00 1225185	288065 288065 576130	308820 340235 649055	306297 306296 612593

7617500

14854125

00

00

14854125

7164550

7689575

7427067

Block No. Lot No. Qualification Account No.	Land Dimensions Building Description Additional Lots Acreage	Prop. Class	Owner's Name Address City State Property Location	Billing Code Zip Code	Land Improvement Exemption Net Total	2025 Property Tax Special Dist	2025 Total Tax Deduction Net Tax	Amt.Billed 2025 1st Q 2nd Q Total	2nd Half 2025 3rd Q 4th Q Total	Preliminary 2026 Tax 1st Q 2nd Q Total
72 32 022220	.116 AC 2SF2G .1160	2	KRZAK, MARCIN P & DOROTA 81 KOSSUTH ST WALLINGTON, NJ 81 KOSSUTH STREET	07057-1621 R2	250600 229300 479900	935805	935805 00 935805	192242 192241 384483	263664 287658 551322	233952 233951 467903
72 33 022230	.116 AC 2SF2G .1160	2	KONDRATOWICZ, W & M 77 KOSSUTH ST WALLINGTON, NJ 77 KOSSUTH STREET	00660 07057	250700 344200 594900	1160055	1160055 00 1160055	254395 254395 508790	310760 340505 651265	290014 290014 580028
72 34 022240	.116 AC 2SF1G .1160	2	HUMENIK, KEITH E & FORESTANO, DIANE 73 KOSSUTH ST WALLINGTON, NJ 73 KOSSUTH STREET	07057-1621	250800 307000 557800	1087710	1087710 00 1087710	214178 214178 428356	315732 343622 659354	271928 271927 543855
72 35 022250	.116 AC 2SF1G .1160	2	SONDEY, DOROTHY ANN 2235 BRIAR PATCH LN HATFIELD, PA 69 KOSSUTH STREET	19440	250900 363800 614700	1198665	1198665 00 1198665	269190 269189 538379	314776 345510 660286	299667 299666 599333
72 36.01 022260	.117 AC 2SB2SF .1170	2	KLUCZYNSKI, WIESLAW 63 KOSSUTH ST WALLINGTON, NJ 63 KOSSUTH STREET	07057	251100 460200 711300	1387035	1387035 00 1387035	271315 271315 542630	404420 439985 844405	346759 346759 693518
72 36.02 022260	.116 AC 2SB .1160	2	KARAULLI, ENEA & MEGI 67 KOSSUTH ST WALLINGTON, NJ 67 KOSSUTH STREET	07057	251000 352400 603400	1176630	1176630 00 1176630	255075 255075 510150	318155 348325 666480	294158 294157 588315
72 37 022270	.117 AC 2SF .1170	2	STOKLOSA, PIOTR M & ALICE A 301 WICHITA TRAIL FRANKLIN LAKES, NJ 59 KOSSUTH STREET	07417	251200 598700 849900	1657305	1657305 00 1657305	376406 376406 752812	430999 473494 904493	414327 414326 828653
72 38 022280	.117 AC 2SF .1170	2	ZAK, MAREK & KARPAL, WIESLAWA 55 KOSSUTH ST WALLINGTON, NJ 55 KOSSUTH STREET	01175 07057	251400 308600 560000	1092000	1092000 00 1092000	281518 281518 563036	250482 278482 528964	273000 273000 546000
72 39 022290	.117 AC 2SF .1170	2	PABIN, ANIELA 49 KOSSUTH ST WALLINGTON, NJ 49 KOSSUTH STREET	07057	251500 778700 1030200	2008890	2008890 00 2008890	483112 483112 966224	495578 547088 1042666	502223 502222 1004445
72 40 022300	.117 AC 2SF .1170	2	THE SANTOS FAMILY LIVING TRUST 45 KOSSUTH ST WALLINGTON, NJ 45 KOSSUTH STREET	07057	251600 206700 458300	893685	893685 00 893685	225572 225571 451143	209814 232728 442542	223422 223421 446843
72 41 022310	.118 AC 1SF1G .1180	2	PIMIENTO JR, OSCAR H & JENNIFER 41 KOSSUTH STREET WALLINGTON, NJ 41 KOSSUTH STREET	07057	251700 570500 822200	1603290	1603290 00 1603290	347923 347922 695845	433168 474277 907445	400823 400822 801645
72 42 022320	.088 AC 1SF1G .0880	2	HERNANDEZ, ANEL 39 KOSSUTH STREET WALLINGTON, NJ 39 KOSSUTH STREET	07057	227000 175200 402200	784290	784290 00 784290	198874 198873 397747	183217 203326 386543	196073 196072 392145
72 43 022330	.088 AC 1SF1G .0880	2	VERBOVSKY, ANTHONY, JOHN & JENNIE 35 KOSSUTH ST WALLINGTON NJ 35 KOSSUTH STREET	07057-1621	227000 104500 331500	646425	646425 00 646425	177788 177787 355575	137138 153712 290850	161607 161606 323213
72 44.01 022330	.118 AC 1SF1G .1180	2	KOWALOWICZ, T & D 31 KOSSUTH ST WALLINGTON NJ 31 KOSSUTH STREET	07057-1621	252100 546900 799000	1558050	1558050 00 1558050	359996 359996 719992	399054 439004 838058	389513 389512 779025

8815300

17189835

00

00

17189835

7815162

9374673

8594921

Block No. Lot No. Qualification Account No.	Land Dimensions Building Description Additional Lots Acreage	Prop. Class	Owner's Name Address City State Property Location	Billing Code Zip Code	Land Improvement Exemption Net Total	2025 Property Tax Special Dist	2025 Total Tax Deduction Net Tax	Amt.Billed 2025 1st Q 2nd Q Total	2nd Half 2025 3rd Q 4th Q Total	Preliminary 2026 Tax 1st Q 2nd Q Total
72 44.02	.118 AC .1180	2	URA, TADEUSZ & KRYSNA 220 MT PLEASANT AVE WALLINGTON, NJ 33 KOSSUTH STREET	07057	252000 552000 804000	1567800	1567800 00	371475 371474	392326 432525	391950 391950
72 45 022350	.178 AC 2SF .1780	2	RZESZUTKO, WOJCIECH & MARIA 21 KOSSUTH ST WALLINGTON NJ 21 KOSSUTH STREET	07057-1621	286700 315100 601800	1173510	1173510 00	309491 309491	262219 292309	293378 293377
72 46 022360	.119 AC 2SF1G .1190	2	JANIEC, JOSEPH & TERESA & JANIEC, A 17 KOSSUTH ST WALLINGTON, NJ 17 KOSSUTH STREET	07075 R2	252400 532500 784900	1530555	1530555 00	274801 274801	470854 510099	382639 382639
72 47 022370	.119 AC ISS .1190	2	NELA, FIQIRI & RAMAZAN & BEHAR 15 KOSSUTH ST WALLINGTON, NJ 15 KOSSUTH STREET	07057	252500 738800 991300	1933035	1933035 00	442130 442130	499605 549170	483259 483259
72 48 022380	.119 AC 2SF .1190	2	PUZIO, KRYSYNA 9 KOSSUTH STREET WALLINGTON, NJ 9 KOSSUTH STREET	07057	252600 417000 669600	1305720	1305720 00	262217 262217	373903 407383	326430 326430
72 49.01 022390	.151 AC 2SF2G .1510	2	RISTOVSKI, TRAJEN & AMELIA 18 WARD ST ROCHELLE PARK NJ 324 MAIN AVENUE	07662-3320	240100 474300 714400	1393080	1393080 00	345967 345967	332713 368433	348270 348270
72 49.02 022393	.172 AC .1720	2	MANZONI, LEONARD D & ANTONINA 158 MT PLEASANT AVE WALLINGTON, NJ 328 MAIN AVENUE	07057	251100 624700 875800	1707810	1707810 00	413477 413476	418534 462323	426953 426952
72 50 022400	.636 AC 2SF .6360	2	JANUSZ, EDWARD G. & MARGARET M. 334 MAIN AVE WALLINGTON, NJ 334 MAIN AVENUE	07057	383700 347500 731200	1425840 V1	1425840 -25000	347369 347369	334771 371331	350210 350210
72 51	15 X 167 .0575	15F	UNKNOWN 24 UNION BOULEVARD WALLINGTON, NJ MAIN AVENUE	07057 R2 6	*EXEMPT*	00	00 00	19386 19386 *OVERBILLED* 38772	-19386 -19386 -38772	00 00
72 52	132 X 16 .0485	15F	UNKNOWN 24 UNION BOULEVARD WALLINGTON, NJ CRESCENT ROAD	07057 R1 6	*EXEMPT*	00	00 00	20917 20916 *OVERBILLED* 41833	-20917 -20916 -41833	00 00
73 1	8.83 AC 8.8300	5A	NJ TRANSIT CORP ONE PENN PLAZA NEWARK, NJ RAILROAD	07105	EXEMPT RR	00	00 00	00 00	00 00	00 00
73 2	1.11 AC 1.1100	5A	NJ TRANSIT CORP ONE PENN PLAZA NEWARK, NJ RAILROAD	07105	EXEMPT RR	00	00 00	00 00	00 00	00 00

1693768	3302848	00	3302848	1852280	1450568	1651424
---------	---------	----	---------	---------	---------	---------

[illegible]