

NEW JERSEY PROPERTY TAX SYSTEM LEGEND

PART 1		PART 2		Exempt Property Identification Codes		
CODE	NAME OF OWNER	PRINCIPLE USE OR PURPOSE	CODE			
01	Federal Government	01 General Government	055	Parsonage	640	Club
02	State Government	02 Military Purposes	059	Rabbi Residence	643	Club House
03	County Government	03 Education	080	Farm	646	Golf Course
04	Municipal Government	04 Health & Welfare Etal.	083	Barn	649	Drum & Bugle Corps
05	Del. Riv. & Bay Authority	05 Penal Institutions	086	Shed	652	Beach
06	Del. Riv. Basin Comm.	06 Police, Fire, Rescue	089	Tool Shed	655	Marina
07	Del. Riv. Joint Toll Bridge Comm.	07 Transportation	094	Dedicated Open Space	658	Boathouse
08	Del. Riv. Port Authority	08 Utilities	095	Vacant Land	661	Life Guard Station
09	Del. Valley Reg. Plan. Comm.	09 Conservation	097	Disabled Veteran	664	Bath House
10	N.J. Turnpike Authority	10 Religious and Charitable	098	Widow of Serviceman or Disabled Veteran	667	Boardwalk
11	Garden State Pkwy. Comm.	11 Burial Grounds	100	VFW/ A.M. Leg	670	Boardwalk, Amusement
12	Interstate Sanitation Comm.	12 Civic and other Social Activities	101	Burial Ground	673	Booth
13	Mid. Atl. State Air Poll. Ctrl Comm.	13 Redevel. And Rehabilitation	106	Cemetery	676	Refreshment Stand
14	N.Y.- N.J. Trans. Agency	14 Remediation	111	Crematory	679	Restaurant
15	Palisades Int. Park Comm.	15 Housing and Mtg Fin. Project	116	Graveyard	682	Comfort Station
16	Port Authority of N.Y.-N.J.	16 Urban Enterprize Zone	121	Mausoleum	701	Highway
17	Tri-State Comm	17 C. 441 P.L. 1991	201	Radio Station	702	Tunnel
18	S. Jersey Port Comm.	18 Railroad	204	Radar	704	Road
19	Waterfront Comm. of N.Y.	19 Recreation	207	Radio Tower	707	Parkway
20	Charitable & Non-Profit Org.	20 Medical Office/ HEZ	220	Filtering Plant	710	Thoroughfare
21	Fraternal Organizations		223	Pumping Station	713	Circle
22	Veterans Organizations		226	Reservoir	716	Island
23	Religious Organizations		229	Well	719	Jug Handle
24	Other		232	Water Supply	722	Medial Strip
25	Atlantic City Expressway		235	Water Tank	725	Overpass
26	N.J. Sports & Exposition Authority		238	Water Tower	726	Playground
27	N.J. Econ. Dev. Authority		241	Water Tower Booster Station	728	Right of Way
28	County Food Dist. Authority		244	Water Plant	730	Traffic Island
29	Urban Renewal Entity		247	Water Stand Pipe	731	Traffic Triangle
30	CRDA- Casino Redev. Authority		250	Sewage Treatment	740	Toll Booth
31	N.J. Education Facilities Authority		254	Sewage Disposal	743	Toll Plaza
32	Hackensck Mead. Comm		256	Sanitary Landfill	746	Sidewalk
33	County Improvement Authority		258	Drainage	749	Lighting Standards
34	N.J. Natural Land Tr./ Natur. Cons		270	Atomic Energy Plant	752	Service Area
35	N.J. House and Mtg. Fin. Agency		280	Oil Tank	760	Gate House
36	N.J. Transit		283	Incinerator	763	Garage
37	County Park Commission		286	Mosquito Control	766	Highway Plant
38	County Utilities Authority		289	Dog Pound	769	Inspection Station
39	County Housing Authority		301	Hospital	772	Weighing Station
40	Municipal Housing Authority		304	Clinic	780	Parking Area
41	Municipal Utilities Authority		306	Mediaci Office/ HEZ	789	Brownsfields
42	Municipal Improvement Authority		307	Health Center	790	Commerc. \ Indust. Purpose
43	Municipal Parking Authority		308	County Food Dist. Facility	795	Vehicle Terminal
44	Patco		309	Rescue Mission	801	Airport
45	S. Jersev Transportation Authority		310	Red Cross Facility	805	Air Facility
					810	Air Terminal
					815	Observation Tower
					840	Railroad
					845	Railroad Station
					850	Railroad Depot
					880	Navigation Tower
					901	Lake
					905	Pond
					906	Pool
					909	River
					913	Creek
					917	Canal
					921	Canal Feeder
					925	Canal House
					929	Tidewater Basin
					933	Water Way
					937	Watershed
					940	Vehicle Bridge
					944	Foot Bridge
					948	Bridge Steps
					949	Footpath
					950	Flood Control Dam
					960	Dock Bulkhead
					964	Dock Lock
					968	Dock Port
					980	Lockhouse
					984	Lighthouse
					988	Marine Elevator
					991	Revenue Allocation District
					992	Marine Terminal
					993	Urban Renewal Entity
					994	5 Yr. Tax Agreement
					995	Atlantic City Expressway
					996	Riparian Grant
					997	Residence
					998	Urban Renewal
					999	Public Housing

TABLE OF AGGREGATES
OF TAXABLE AND EXEMPT PROPERTY IN THE TAXING DISTRICT OF WOOD RIDGE

FOR 2025

(1) VALUE OF LAND	725,536,800
(2) VALUE OF IMPROVEMENTS	806,703,700
(3) TOTAL VALUE LAND & IMPRVMT EXCL 2ND CLASS RR	1532,240,500
(4) TAX VALUE MACH,IMPLMNT & EQUIPT OF TELEPHONE, PETROLEUM REFINERIES MISCELLANEOUS	794,848
(5) EXEMPTIONS	
POLLUTION CONTROL (RS 54:4-3.56)	
FIRE SUPPRESSION (RS 54:4-3.13)	
FALLOUT SHELTER (RS 54:4-3.48)	
WATER/SEWAGE FAC. (RS 54:4-3.59)	
UEZ ABATEMENT (RS 54:4-3.139)	
HOME IMPROVEMENT (RS 54:4-3.72)	
MULTI FAMILY (RS 54:4-3.121)	
CL 4 ABATEMENT (RS 54:4-3.95)	
RENEWABLE ENERGY (RS 54:4-3.113)	
DWELL ABATEMENT (RS 40A:21-5)	213,500
DWELL EXEMPTION (RS 40A:21-5)	28,642,100
NEW DWL/CONV ABATE (RS 40A:21-5)	
NEW DWL/CONV EXEM (RS 40A:21-5)	
MUL DWELL EXEM (RS 40A:21-6)	
MUL DWELL ABATE (RS 40A:21-6)	
COM/IND EXEMPTION (RS 40A:21-7)	
TOTAL	28,855,600
(5A) DEDUCTIONS ALLOWED (C.73,L.1976)	
NBR VETERANS	112
NBR VETERANS WIDOWS	17
TOTAL	129
NBR SENIOR CITIZENS	19
NBR DISABLED PERSONS	2
NBR SURVIVING SPOUSE	
TOTAL	150
(6) NET VALUATION TAXABLE	1504,179,748
(7) TAX RATE - GENL TAX RATE PER \$100 TAXABLE VALUE	2.990
(8) RATIO - AVERAGE RATIO OF ASSESSED TO TRUE VALUE OF REAL PROPERTY	69.10%
(9A) UEZ EXPIRED (-)	
(9B) TRUE VALUE CL II RR PROPERTY (+)	
(10) EQUALIZATION	23,170,252
(11) NET VALUE ON WHICH COUNTY TAXES ARE APPORTIONED	2,227,350,000
(12) APPORTIONMENT OF TAXES	
TOTAL CNTY TAX APPRT	4,975,407.88
ADJUSTMENTS	
CNTY EQUAL TBL APPL (+ OR -)	
APPEALS & CORR. (+ OR -)	7,862.79
NET CNTY TAX APPOR	4,967,545.09
LESS EXCESS STATE AID	

(13) VALUATION OF EXEMPT PROPERTY	
PUBLIC SCHOOL PROP	25,423,700
OTHER SCHOOL PROP	
PUBLIC PROP	59,518,300
CHURCH & CHARITABLE PROP	5,866,700
CEMETERY & GRAVEYARD	
OTHER EXEMPT PROP	52,358,100
TOTAL VALUE	143,166,800
(14) MISC REVENUE FOR SUPPORT OF BUDGET	
SURPLUS REVENUE APPROPRIATED	2,500,000.00
MISC REVENUE ANTICIPATED	12,563,265.00
RECEIPT FROM DELINQUENT TAX & LIEN	200,000.00
TOTAL MISCELLANEOUS REVENUE	15,263,265.00

(15) APPORTIONMENT OF TAXES		
ITEM	AMOUNT	RATE
NET CNTY TX LESS ST AID	4,967,545.09	.331
COUNTY LIBRARY TAX		
COUNTY HEALTH TAX		
COUNTY OPEN SPACE	222,735.00	.015
DISTRICT SCHOOL TAX	22,593,208.00	1.503
CONSOLIDATED SCHOOL TAX		
REGIONAL SCHOOL TAX		
MUNICIPAL OPEN SPACE		
MUNICIPAL LIBRARY TAX	719,059.00	.047
LOCAL MUNCPL PURPOSE TAX	16,459,375.00	1.094
TOTAL TAX LEVY	44,961,922.09	
AUTHORIZED RATE		2.990


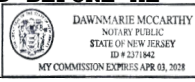
(16) REAL PROPERTY CLASSIFICATION SUMMARY	
ITEMS	TAX VALUE
1. VACANT LAND	32 24,344,000
2. RESIDENTIAL	3,227 1246,059,800
3A. FARM (REGULAR)	
3B. FARM (QUALIFIED)	
4A. COMMERCIAL	71 75,029,400
4B. INDUSTRIAL	23 126,922,300
4C. APARTMENT	16 31,029,400
TOTAL CLASS 4A,4B,4C	232,981,100
TOTAL ALL CLASSES	1503,384,900

STATE OF NEW JERSEY BERGEN COUNTY

I (WE) _____ ASSESSOR(S) OF THE
TAXING DISTRICT OF WOOD RIDGE DO SWEAR (OR AFFIRM)
THAT THE FOREGOING TAX LIST AND TAX DUPLICATE CONTAIN THE
VALUATIONS OF ALL THE PROPERTY LIABLE TO TAXATION IN THE TAXING
DISTRICT IN WHICH I (WE) AM (ARE) TAX ASSESSOR(S), AND THAT
SUCH PROPERTY HAS BEEN VALUED WITHOUT FAVOR OR PARTIALITY AT
ITS TAXABLE VALUE AND I (WE) HAVE ALLOWED ONLY SUCH EXEMPTIONS
AND DEDUCTIONS AS ARE PRESCRIBED BY LAW

I (WE) DO FURTHER SWEAR (OR AFFIRM) THAT, FOR THE TAX YEAR 2025,
I (WE) HAVE COMPLETED AND PUT INTO OPERATION A DISTRICT-WIDE
ADJUSTMENTS OF REAL PROPERTY TAXABLE VALUATIONS AND SUCH TAXABLE
VALUATIONS CONFORM TO THE PERCENTAGE LEVEL ESTABLISHED FOR SUCH
YEAR FOR EXPRESSING THE TAXABLE VALUE OF REAL PROPERTY IN THE
COUNTY.

SWORN AND SUBSCRIBED BEFORE ME


ASSESSOR(S)

CERTIFICATION BY COUNTY BOARD

THIS IS TO CERTIFY THAT THE FOREGOING IS A TRUE AND
COMPLETE RECORD OF THE TAXES ASSESSED FOR THE YEAR 2025 IN THE
TAXING DISTRICT OF WOOD RIDGE COUNTY OF
BERGEN, NEW JERSEY, AND THAT \$ 1,504,179,748 IS THE
NET VALUATION TAXABLE AND 2,227,350,000 IS THE NET VALUATION
ON WHICH COUNTY TAXES AND REGIONAL OR CONSOLIDATED SCHOOL TAXES
ARE APPORTIONED.

ATTEST: _____ PRESIDENT

COMMISSIONER
COMMISSIONER
COMMISSIONER

 _____ COMMISSIONER
TAX ADMINISTRATOR
COUNTY BOARD OF TAXATION

TAXING DISTRICT 69 WOOD RIDGE			2025 TAX LIST DISTRICT SUMMARY			COUNTY 02 BERGEN		07/22/25
CLASSIFICATION	NO. OF PARCELS	LAND VALUE	IMPROVEMENT VALUE	TOTAL VALUE	BOOK VALUE OF TANG PERS PROP	EXEMPTION AMOUNT	NET TAXABLE VALUE	
1 VACANT LAND	32	24,344,000	0	24,344,000		0	24,344,000	
2 RESIDENTIAL	3,227	598,097,700	676,817,700	1,274,915,400		28,855,600	1,246,059,800	
3A FARM (REGULAR)	0	0	0	0		0	0	
3B FARM (QUALIFIED)	0	0	0	0		0	0	
4A COMMERCIAL	71	30,124,000	44,905,400	75,029,400		0	75,029,400	
4B INDUSTRIAL	23	60,176,200	66,746,100	126,922,300		0	126,922,300	
4C APARTMENT	16	12,794,900	18,234,500	31,029,400		0	31,029,400	
CLASS 4 TOTAL	110	103,095,100	129,886,000	232,981,100		0	232,981,100	
RATABLE TOTAL	3,369	725,536,800	806,703,700	1,532,240,500		28,855,600	1,503,384,900	
5A CLASS 1 RAILROAD	0	0	0	0		0	0	
5B CLASS 2 RAILROAD	0	0	0	0		0	0	
RAILROAD TOTAL	0	0	0	0		0	0	
6A TELEPHONE	1				1,150,287		794,848	
6B PETROL REFINRIES	0				0		0	
6C MISCELLANEOUS	0				0		0	
PUBLIC UTIL. TOTAL	1				1,150,287		794,848	
15A PUBLIC SCHOOL	4	3,136,700	22,287,000	25,423,700		0	25,423,700	
15B OTHER SCHOOL	0	0	0	0		0	0	
15C PUBLIC PROPERTY	39	35,529,800	23,988,500	59,518,300		0	59,518,300	
15D CHARITABLE	6	1,652,400	4,214,300	5,866,700		0	5,866,700	
15E CEMETERY	0	0	0	0		0	0	
15F MISCELLANEOUS	51	4,622,800	47,735,300	52,358,100		0	52,358,100	
EXEMPT TOTAL	100	44,941,700	98,225,100	143,166,800		0	143,166,800	
----- D E D U C T I O N S -----			----- E X E M P T I O N S -----			----- E X E M P T I O N S -----		
CLASSIFICATION	NO. OF DEDUCTS	DEDUCTION AMOUNT	CLASSIFICATION	NO. OF PARCELS	EXEMPTION AMOUNT	CLASSIFICATION	NO. OF PARCELS	EXEMPTION AMOUNT
SENIOR CITIZEN	19	4,750	FIRE SUPPRESS	0	0	DWELL ABATE	9	213,500
DISABLED PERSON	2	500	POLLUTION CNTRL	0	0	DWELL EXEMP	210	28,642,100
SURVIVING SPOUSE	0	0	FALLOUT SHELTER	0	0	NEW DWEL/CONV ABAT	0	0
VETERAN	112	28,000	WATER/SEWAGE FAC	0	0	NEW DWEL/CONV EXMT	0	0
WIDOW OF VETERAN	17	4,250	HOME IMPROVEMENT	0	0	MUL DWELL EXEMP	0	0
			CLASS 4 ABATEMENT	0	0	MUL DWELL ABATE	0	0
			MULTI-FAMILY DWELL	0	0	COM/IND EXEMP	0	0
			UEZ ABATEMENT	0	0	RENEWABLE ENERGY	0	0

I ASSESSOR OF THE TAXING DISTRICT OF WOOD RIDGE DO SWEAR (OR AFFIRM) THAT THE FOREGOING
TAX LIST AND TAX DUPLICATE CONTAIN THE VALUATIONS OF ALL THE PROPERTY LIABLE TO TAXATION IN THE TAXING DISTRICT IN WHICH I AM TAX
ASSESSOR, AND THAT SUCH PROPERTY HAS BEEN VALUED WITHOUT FAVOR OR PARTIALITY AT ITS TAXABLE VALUE AND I HAVE ALLOWED ONLY SUCH
EXEMPTIONS AND DEDUCTIONS AS ARE PRESCRIBED BY LAW.

ASSESSOR

I DO FURTHER SWEAR (OR AFFIRM) THAT, FOR THE TAX YEAR 2025, I HAVE COMPLETED AND PUT INTO OPERATION A DISTRICT WIDE ADJUSTMENT OF
REAL PROPERTY TAXABLE VALUATIONS AND SUCH TAXABLE VALUATIONS CONFORM TO THE PERCENTAGE LEVEL ESTABLISHED FOR SUCH YEAR FOR
EXPRESSING THE TAXABLE VALUE OF REAL PROPERTY IN THE COUNTY.

ASSESSOR

SWORN AND SUBSCRIBED BEFORE ME





2025 TAX CALCULATION ACKNOWLEDGEMENT REPORT

TAXING DISTRICT 69

WOOD RIDGE

COUNTY 02 BERGEN

BLOCK	LOT	QUALIFIC.	PROPERTY LOCATION	CLASS	NET VAL	TAX AMOUNTS			PRELIM.	
						TOT YEAR	1ST HALF	2ND HALF		
226	1		590 UNION AVE	15F	572200	.00	8205.35	8205.35-	.00	*OVERBILL*
274	3		440 WOOD-RIDGE AVE	15F	418100	.00	5995.56	5995.56-	.00	*OVERBILL*
290	1		288 HIGHLAND AVE	15C	177700	.00	4281.93	4281.93-	.00	*OVERBILL*

2025 TAX CALCULATION ACKNOWLEDGEMENT REPORT									
TAXING DISTRICT 69 WOOD RIDGE			COUNTY 02 BERGEN						
	COUNT	NET VALUE	TOTAL TAXES (GENERAL)	TOTAL TAXES (SPECIAL)	DEDUCTION AMOUNT	NET AMOUNT OF TAXES	2025 TAXES (1ST HALF)	2025 TAXES (2ND HALF)	2026 TAXES (1ST HALF)
* RATABLES *	3,369	1,503,384,900	44,951,208.51	.00	37,500.00	44,913,708.51	21,360,001.42	23,553,707.09	22,456,861.76
* RAILROADS *	0	0	.00	.00	.00	.00	.00	.00	.00
* UTILITIES *	1	794,848	23,765.96	.00	.00	23,765.96	12,223.07	11,542.89	11,882.98
* EXEMPTS *	100	143,166,800	.00	.00	.00	.00	18,482.84	18,482.84-	.00

TAX RATES FOR THE YEAR OF 2025

TAXING DISTRICT 69 WOOD RIDGE COUNTY 02 BERGEN

DESCRIPTION OF TAX	SPECIAL TAX CODE	RATE PER \$100	FLAT TAX AMOUNT
COUNTY TAX		.331	
COUNTY OPEN SPACE		.015	
DISTRICT SCHOOL TAX		1.503	
LIBRARY TAX		.047	
LOCAL MUNICIPAL TAX		1.094	
MUNICIPAL OPEN SPACE		.000	

TOTAL PROPERTY TAX 2025		2.990	

SPECIAL TAX DESCRIPTION.....

* STATE AID RATE	A01	.000
------------------	-----	------

* STATE AID NOT PART OF GENERAL TAX RATE

TAX RATE EDIT AUDIT TRAIL									
CTY/ DIST	TAX YEAR	RATE SEQ	RATE DESCRIPTION	TAX RATE	FLAT AMOUNT	--SPECIAL TAX CODE	DATA-- RATE	DATA-- FLAT	INHIBIT FLAGS
0269	2025	01	COUNTY TAX	00331	000000				
0269	2025	02	COUNTY OPEN SPACE	00015	000000				
0269	2025	03	DISTRICT SCHOOL TAX	01503	000000				
0269	2025	04	LIBRARY TAX	00047	000000				
0269	2025	05	LOCAL MUNICIPAL TAX	01094	000000				
0269	2025	06	MUNICIPAL OPEN SPACE	00000	000000				
0269	2025	07	STATE AID RATE			A01	00000	000000	
				-----	-----		-----	-----	
0269	2025	00	TOTAL PROPERTY TAX 2025	2.990	.00		.000	.00	

*** TAX RATE ACCEPTED

TAXING DISTRICT NO. 69 WOOD RIDGE

COUNTY NO. 02 BERGEN

PAGE NO	NET TAXABLE VALUE	TOTAL TAXES (GENERAL)	TOTAL TAXES (SPECIAL)	DEDUCTION AMOUNT	NET AMOUNT OF TAXES	2025 TAXES (1ST HALF)	2025 TAXES (2ND HALF)	2026 TAXES (1ST HALF)
0001	5,140,900	153,712.91	.00	250.00	153,462.91	73,595.54	79,867.37	76,732.00
0002	5,801,300	173,458.87	.00	.00	173,458.87	83,190.70	90,268.17	86,728.00
0003	5,629,600	168,325.04	.00	250.00	168,075.04	80,603.52	87,471.52	84,036.00
0004	6,156,400	184,076.36	.00	.00	184,076.36	88,282.81	95,793.55	92,038.00
0005	5,372,600	160,640.74	.00	.00	160,640.74	77,043.11	83,597.63	80,320.00
0006	5,699,300	170,409.07	.00	500.00	169,909.07	81,478.01	88,431.06	84,956.00
0007	6,104,600	182,527.54	.00	.00	182,527.54	87,539.99	94,987.55	91,264.00
0008	5,261,100	157,306.89	.00	.00	157,306.89	75,319.20	81,987.69	78,650.00
0009	5,216,300	155,967.37	.00	750.00	155,217.37	74,426.76	80,790.61	77,608.00
0010	4,394,100	131,383.59	.00	250.00	131,133.59	62,761.42	68,372.17	65,564.00
0011	11,182,300	334,350.77	.00	.00	334,350.77	160,354.22	173,996.55	167,174.00
0012	6,058,300	181,143.17	.00	250.00	180,893.17	86,751.08	94,142.09	90,446.00
0013	5,896,600	176,308.34	.00	500.00	175,808.34	84,307.27	91,501.07	87,906.00
0014	4,922,800	147,191.72	.00	750.00	146,441.72	70,467.98	75,973.74	73,222.00
0015	5,886,300	176,000.37	.00	500.00	175,500.37	84,159.57	91,340.80	87,756.00
0016	5,317,700	158,999.23	.00	.00	158,999.23	76,130.85	82,868.38	79,498.00
0017	5,831,900	174,373.81	.00	250.00	174,123.81	83,504.47	90,619.34	87,062.00
0018	6,171,700	184,533.83	.00	.00	184,533.83	88,377.20	96,156.63	92,266.00
0019	5,793,700	173,231.63	.00	250.00	172,981.63	82,956.68	90,024.95	86,488.00
0020	5,061,500	151,338.85	.00	250.00	151,088.85	72,456.93	78,631.92	75,546.00
0021	5,476,800	163,756.32	.00	500.00	163,256.32	78,287.33	84,968.99	81,628.00
0022	4,110,300	122,897.97	.00	250.00	122,647.97	58,816.72	63,831.25	61,322.00
0023	5,526,100	165,230.39	.00	.00	165,230.39	79,244.30	85,986.09	82,614.00
0024	5,659,500	169,219.05	.00	.00	169,219.05	81,157.26	88,061.79	84,610.00
0025	5,157,900	154,221.21	.00	250.00	153,971.21	73,839.32	80,131.89	76,984.00
0026	5,302,800	158,553.72	.00	.00	158,553.72	76,042.19	82,511.53	79,278.00
0027	4,429,800	132,451.02	.00	250.00	132,201.02	63,398.35	68,802.67	66,102.00
0028	4,443,500	132,860.65	.00	.00	132,860.65	63,719.81	69,140.84	66,434.00
0029	4,969,800	148,597.02	.00	.00	148,597.02	71,266.96	77,330.06	74,300.00
0030	5,905,500	176,574.45	.00	500.00	176,074.45	84,434.91	91,639.54	88,032.00
0031	3,808,700	113,880.13	.00	.00	113,880.13	54,616.78	59,263.35	56,942.00
0032	5,759,100	172,197.09	.00	250.00	171,947.09	82,460.53	89,486.56	85,970.00
0033	5,211,100	155,811.89	.00	.00	155,811.89	74,727.22	81,084.67	77,902.00
0034	6,346,300	189,754.37	.00	250.00	189,504.37	90,880.98	98,623.39	94,750.00
0035	5,406,000	161,639.40	.00	.00	161,639.40	77,522.08	84,117.32	80,820.00
0036	4,848,600	144,973.14	.00	.00	144,973.14	77,609.31	81,363.83	78,488.00
0037	7,944,300	237,534.57	.00	.00	237,534.57	113,921.29	123,613.28	118,770.00
0038	48,041,300	1,436,434.87	.00	.00	1,436,434.87	708,983.96	727,450.91	718,220.00
0039	18,372,500	549,337.75	.00	250.00	549,087.75	263,290.78	285,796.97	274,546.00
0040	5,488,200	164,097.18	.00	250.00	163,847.18	78,575.81	85,271.37	81,926.00
0041	5,048,400	150,947.16	.00	.00	150,947.16	71,688.55	79,258.61	75,474.00
0042	5,087,900	152,128.21	.00	.00	152,128.21	72,649.32	79,478.89	76,064.00
0043	6,075,000	181,642.50	.00	.00	181,642.50	87,115.53	94,526.97	90,824.00
0044	6,584,600	196,879.54	.00	250.00	196,629.54	93,857.96	102,771.58	98,318.00
0045	5,475,700	163,723.43	.00	.00	163,723.43	78,396.55	85,326.88	81,860.00
0046	6,193,500	185,185.65	.00	.00	185,185.65	88,814.80	96,370.85	92,592.00
0047	6,009,700	179,690.03	.00	750.00	178,940.03	85,679.12	93,260.91	89,468.00
0048	5,784,700	172,962.53	.00	.00	172,962.53	82,952.61	90,009.92	86,480.00
0049	5,667,800	169,467.22	.00	.00	169,467.22	81,276.29	88,190.93	84,732.00
0050	6,265,400	187,335.46	.00	250.00	187,085.46	89,720.87	97,364.59	93,544.00
0051	5,680,800	169,855.92	.00	.00	169,855.92	81,462.72	88,393.20	84,928.00
0052	5,301,600	158,517.84	.00	500.00	158,017.84	75,774.95	82,242.89	79,010.00
0053	4,984,800	149,045.52	.00	250.00	148,795.52	71,357.06	77,438.46	74,392.00
0054	5,395,900	161,337.41	.00	.00	161,337.41	77,377.24	83,960.17	80,668.00
0055	5,364,900	160,410.51	.00	.00	160,410.51	76,932.70	83,477.81	80,206.00
0056	5,922,600	177,085.74	.00	250.00	176,835.74	84,805.11	92,030.63	88,420.00
0057	6,453,100	192,947.69	.00	.00	192,947.69	92,537.48	100,410.21	96,470.00
0058	5,339,800	159,660.02	.00	.00	159,660.02	76,572.77	83,087.25	79,826.00
0059	6,385,300	190,920.47	.00	.00	190,920.47	91,565.22	99,355.25	95,460.00
0060	6,190,200	185,086.98	.00	250.00	184,836.98	88,642.51	96,194.47	92,420.00
0061	5,530,700	165,367.93	.00	250.00	165,117.93	79,185.28	85,932.65	82,556.00
0062	4,073,100	121,785.69	.00	250.00	121,535.69	58,283.28	63,252.41	60,766.00
0063	4,098,400	122,542.16	.00	.00	122,542.16	58,771.08	63,771.08	61,268.00
0064	3,355,900	100,341.41	.00	.00	100,341.41	48,123.63	52,217.78	50,174.00
0065	4,473,500	133,757.65	.00	.00	133,757.65	64,150.03	69,607.62	66,880.00

TAXING DISTRICT NO. 69 WOOD RIDGE

COUNTY NO. 02 BERGEN

PAGE NO	NET TAXABLE VALUE	TOTAL TAXES (GENERAL)	TOTAL TAXES (SPECIAL)	DEDUCTION AMOUNT	NET AMOUNT OF TAXES	2025 TAXES (1ST HALF)	2025 TAXES (2ND HALF)	2026 TAXES (1ST HALF)
0066	4,861,000	145,343.90	.00	250.00	145,093.90	69,135.80	75,958.10	72,548.00
0067	3,954,300	118,233.57	.00	250.00	117,983.57	56,579.69	61,403.88	58,990.00
0068	5,933,700	177,417.63	.00	.00	177,417.63	85,089.28	92,328.35	88,712.00
0069	5,334,000	159,486.60	.00	.00	159,486.60	76,489.59	82,997.01	79,744.00
0070	5,342,200	159,731.78	.00	250.00	159,481.78	76,482.18	82,999.60	79,746.00
0071	5,231,800	156,430.82	.00	.00	156,430.82	74,899.02	81,531.80	78,214.00
0072	5,200,900	155,506.91	.00	500.00	155,006.91	74,330.93	80,675.98	77,504.00
0073	6,217,600	185,906.24	.00	.00	185,906.24	89,136.02	96,770.22	92,952.00
0074	5,948,000	177,845.20	.00	.00	177,845.20	85,294.35	92,550.85	88,924.00
0075	6,053,200	180,990.68	.00	250.00	180,740.68	86,677.93	94,062.75	90,374.00
0076	5,101,900	152,546.81	.00	250.00	152,296.81	73,036.27	79,260.54	76,150.00
0077	5,019,900	150,095.01	.00	.00	150,095.01	71,985.39	78,109.62	75,050.00
0078	5,320,700	159,088.93	.00	.00	159,088.93	76,298.86	82,790.07	79,544.00
0079	5,275,100	157,725.49	.00	250.00	157,475.49	75,519.98	81,955.51	78,744.00
0080	5,733,700	171,437.63	.00	750.00	170,687.63	81,846.30	88,841.33	85,344.00
0081	6,048,800	180,859.12	.00	250.00	180,609.12	86,614.82	93,994.30	90,308.00
0082	5,693,600	170,238.64	.00	500.00	169,738.64	81,396.26	88,342.38	84,870.00
0083	5,981,600	178,849.84	.00	250.00	178,599.84	85,651.16	92,948.68	89,298.00
0084	5,351,700	160,015.83	.00	.00	160,015.83	76,743.42	83,272.41	80,006.00
0085	7,844,900	234,562.51	.00	500.00	234,062.51	112,245.89	121,816.62	117,032.00
0086	4,345,800	129,939.42	.00	250.00	129,689.42	68,189.36	61,500.06	64,844.00
0087	4,940,400	147,717.96	.00	250.00	147,467.96	70,720.35	76,747.61	73,736.00
0088	5,732,100	171,389.79	.00	.00	171,389.79	82,198.34	89,191.45	85,696.00
0089	6,048,300	180,844.17	.00	250.00	180,594.17	86,607.64	93,986.53	90,294.00
0090	4,306,800	128,773.32	.00	.00	128,773.32	61,759.53	67,013.79	64,390.00
0091	3,087,800	92,325.22	.00	.00	92,325.22	44,279.07	48,046.15	46,164.00
0092	5,209,600	155,767.04	.00	250.00	155,517.04	74,580.68	80,936.36	77,758.00
0093	5,935,700	177,477.43	.00	250.00	177,227.43	84,992.97	92,234.46	88,612.00
0094	5,507,600	164,677.24	.00	.00	164,677.24	78,979.00	85,698.24	82,338.00
0095	5,749,800	171,919.02	.00	250.00	171,669.02	82,327.15	89,341.87	85,834.00
0096	5,015,600	149,966.44	.00	.00	149,966.44	71,923.74	78,042.70	74,982.00
0097	5,727,300	171,246.27	.00	.00	171,246.27	82,129.51	89,116.76	85,628.00
0098	4,885,100	146,064.49	.00	.00	146,064.49	70,052.35	76,012.14	73,034.00
0099	5,429,700	162,348.03	.00	250.00	162,098.03	77,736.91	84,361.12	81,048.00
0100	5,498,100	164,393.19	.00	500.00	163,893.19	78,040.44	85,852.75	81,946.00
0101	4,480,000	133,952.00	.00	500.00	133,452.00	63,993.22	69,458.78	66,724.00
0102	4,808,100	143,762.19	.00	1,000.00	142,762.19	68,323.18	74,439.01	71,382.00
0103	5,038,100	150,639.19	.00	750.00	149,889.19	71,871.37	78,017.82	74,946.00
0104	5,447,200	162,871.28	.00	500.00	162,371.28	77,862.85	84,508.43	81,182.00
0105	4,879,700	145,903.03	.00	250.00	145,653.03	69,724.94	75,928.09	72,826.00
0106	4,956,400	148,196.36	.00	.00	148,196.36	70,759.32	77,437.04	74,094.00
0107	4,930,800	147,430.92	.00	250.00	147,180.92	74,864.63	72,316.29	73,594.00
0108	5,622,700	168,118.73	.00	.00	168,118.73	80,629.53	87,489.20	84,056.00
0109	5,887,300	176,030.27	.00	500.00	175,530.27	84,115.09	91,415.18	87,766.00
0110	5,005,700	149,670.43	.00	250.00	149,420.43	71,656.77	77,763.66	74,710.00
0111	5,056,800	151,198.32	.00	.00	151,198.32	72,514.54	78,683.78	75,598.00
0112	5,506,200	164,635.38	.00	.00	164,635.38	78,958.94	85,676.44	82,320.00
0113	5,301,300	158,508.87	.00	500.00	158,008.87	75,770.67	82,238.20	79,004.00
0114	7,163,700	214,194.63	.00	.00	214,194.63	102,727.50	111,467.13	107,100.00
0115	6,634,400	198,368.56	.00	.00	198,368.56	95,137.34	103,231.22	99,182.00
0116	5,930,500	177,321.95	.00	250.00	177,071.95	84,918.39	92,153.56	88,532.00
0117	6,729,600	201,215.04	.00	250.00	200,965.04	96,377.48	104,587.56	100,484.00
0118	6,286,900	187,978.31	.00	.00	187,978.31	90,065.26	97,913.05	93,990.00
0119	5,172,800	154,666.72	.00	250.00	154,416.72	74,034.35	80,382.37	77,212.00
0120	9,242,700	276,356.73	.00	.00	276,356.73	132,540.35	143,816.38	138,180.00
0121	5,160,200	154,289.98	.00	.00	154,289.98	73,997.30	80,292.68	77,146.00
0122	6,336,000	189,446.40	.00	.00	189,446.40	91,431.88	98,014.52	94,724.00
0123	5,302,200	158,535.78	.00	.00	158,535.78	76,033.58	82,502.20	79,268.00
0124	10,124,300	302,716.57	.00	500.00	302,216.57	144,932.49	157,284.08	151,106.00
0125	16,763,600	501,231.64	.00	250.00	500,981.64	240,265.05	260,716.59	250,488.00
0126	20,813,200	622,314.68	.00	.00	622,314.68	297,589.43	324,725.25	311,160.00
0127	7,400,200	221,265.98	.00	.00	221,265.98	106,118.89	115,147.09	110,634.00
0128	4,978,300	148,851.17	.00	.00	148,851.17	71,388.87	77,462.30	74,426.00
0129	5,255,200	157,130.48	.00	.00	157,130.48	75,359.60	81,770.88	78,566.00
0130	4,778,100	142,865.19	.00	250.00	142,615.19	68,392.97	74,222.22	71,308.00

TAXING DISTRICT NO. 69 WOOD RIDGE

COUNTY NO. 02 BERGEN

PAGE NO	NET TAXABLE VALUE	TOTAL TAXES (GENERAL)	TOTAL TAXES (SPECIAL)	DEDUCTION AMOUNT	NET AMOUNT OF TAXES	2025 TAXES (1ST HALF)	2025 TAXES (2ND HALF)	2026 TAXES (1ST HALF)
0131	5,782,900	172,908.71	.00	250.00	172,658.71	82,801.82	89,856.89	86,332.00
0132	6,447,200	192,771.28	.00	250.00	192,521.28	92,495.65	100,025.63	96,258.00
0133	6,678,900	199,699.11	.00	1,000.00	198,699.11	95,275.47	103,423.64	99,350.00
0134	5,087,500	152,116.25	.00	.00	152,116.25	72,954.79	79,161.46	76,060.00
0135	4,283,200	128,067.68	.00	.00	128,067.68	61,421.11	66,646.57	64,034.00
0136	5,231,500	156,421.85	.00	500.00	155,921.85	74,769.72	81,152.13	77,962.00
0137	4,932,700	147,487.73	.00	250.00	147,237.73	70,609.93	76,627.80	73,620.00
0138	4,859,500	145,299.05	.00	750.00	144,549.05	69,310.24	75,238.81	72,276.00
0139	4,858,400	145,266.16	.00	250.00	145,016.16	69,544.48	75,471.68	72,508.00
0140	4,649,200	139,011.08	.00	.00	139,011.08	66,669.56	72,341.52	69,504.00
0141	4,560,900	136,370.91	.00	.00	136,370.91	65,403.34	70,967.57	68,186.00
0142	4,586,900	137,148.31	.00	.00	137,148.31	65,776.17	71,372.14	68,576.00
0143	4,627,900	138,374.21	.00	.00	138,374.21	66,364.10	72,010.11	69,186.00
0144	4,169,000	124,653.10	.00	500.00	124,153.10	59,533.48	64,619.62	62,078.00
0145	7,018,300	209,847.17	.00	.00	209,847.17	100,642.45	109,204.72	104,922.00
0146	4,654,400	139,166.56	.00	250.00	138,916.56	66,619.13	72,297.43	69,460.00
0147	4,846,100	144,898.39	.00	250.00	144,648.39	69,368.10	75,280.29	72,324.00
0148	6,435,200	192,412.48	.00	250.00	192,162.48	92,155.79	100,006.69	96,084.00
0149	5,400,800	161,483.92	.00	250.00	161,233.92	77,322.47	83,911.45	80,618.00
0150	6,506,800	194,553.32	.00	.00	194,553.32	93,307.53	101,245.79	97,278.00
0151	4,606,800	137,743.32	.00	500.00	137,243.32	65,811.54	71,431.78	68,622.00
0152	4,706,700	140,730.33	.00	.00	140,730.33	67,494.09	73,236.24	70,364.00
0153	4,388,000	131,201.20	.00	750.00	130,451.20	62,548.94	67,902.26	65,226.00
0154	4,502,900	134,636.71	.00	250.00	134,386.71	64,446.61	69,940.10	67,190.00
0155	4,677,200	139,848.28	.00	.00	139,848.28	67,071.08	72,777.20	69,926.00
0156	4,745,200	141,881.48	.00	.00	141,881.48	68,046.20	73,835.28	70,940.00
0157	3,130,100	93,589.99	.00	.00	93,589.99	44,885.64	48,704.35	46,792.00
0158	5,251,400	157,016.86	.00	250.00	156,766.86	75,180.12	81,586.74	78,384.00
0159	4,641,000	138,765.90	.00	500.00	138,265.90	66,301.97	71,963.93	69,134.00
0160	4,441,900	132,812.81	.00	.00	132,812.81	63,696.85	69,115.96	66,408.00
0161	5,534,400	165,478.56	.00	250.00	165,228.56	79,238.32	85,990.24	82,614.00
0162	2,416,000	72,238.40	.00	250.00	71,988.40	34,520.46	37,467.94	35,986.00
0163	3,106,000	92,869.40	.00	250.00	92,619.40	44,415.06	48,204.34	46,306.00
0164	53,953,100	1,613,197.69	.00	250.00	1,612,947.69	773,562.48	839,385.21	806,478.00
0165	7,661,900	229,090.81	.00	.00	229,090.81	109,871.69	119,219.12	114,544.00
0166	7,672,800	229,416.72	.00	.00	229,416.72	110,027.99	119,388.73	114,706.00
0167	7,664,500	229,168.55	.00	.00	229,168.55	109,908.97	119,259.58	114,582.00
0168	7,138,200	213,432.18	.00	.00	213,432.18	102,361.83	111,070.35	106,714.00
0169	7,641,600	228,483.84	.00	.00	228,483.84	109,580.58	118,903.26	114,240.00
0170	7,667,800	229,267.22	.00	.00	229,267.22	109,956.29	119,310.93	114,630.00
0171	6,030,500	180,311.95	.00	.00	180,311.95	86,477.39	93,834.56	90,154.00
0172	7,669,200	229,309.08	.00	.00	229,309.08	109,976.36	119,332.72	114,654.00
0173	7,676,000	229,512.40	.00	.00	229,512.40	110,073.86	119,438.54	114,754.00
0174	7,670,600	229,350.94	.00	.00	229,350.94	109,996.42	119,354.52	114,672.00
0175	7,125,600	213,055.44	.00	.00	213,055.44	102,161.04	110,894.40	106,528.00
0176	7,666,400	229,225.36	.00	.00	229,225.36	108,875.03	120,350.33	114,612.00
0177	6,388,300	191,010.17	.00	.00	191,010.17	91,608.25	99,401.92	95,502.00
0178	5,796,900	173,327.31	.00	.00	173,327.31	83,127.59	90,199.72	86,664.00
0179	7,358,100	220,007.19	.00	.00	220,007.19	101,304.97	118,702.22	110,006.00
0180	7,544,100	225,568.59	.00	.00	225,568.59	106,084.49	119,484.10	112,780.00
0181	7,415,800	221,732.42	.00	.00	221,732.42	106,342.60	115,389.82	110,860.00
0182	7,443,400	222,557.66	.00	.00	222,557.66	106,738.40	115,819.26	111,276.00
0183	7,500,600	224,267.94	.00	.00	224,267.94	107,558.66	116,709.28	112,136.00
0184	7,508,100	224,492.19	.00	.00	224,492.19	107,666.21	116,825.98	112,250.00
0185	7,506,600	224,447.34	.00	.00	224,447.34	107,644.70	116,802.64	112,228.00
0186	7,504,100	224,372.59	.00	250.00	224,122.59	97,699.64	126,422.95	112,064.00
0187	7,510,100	224,551.99	.00	.00	224,551.99	93,981.52	130,570.47	112,282.00
0188	5,915,400	176,870.46	.00	250.00	176,620.46	79,799.01	96,821.45	88,314.00
0189	4,470,900	133,679.91	.00	500.00	133,179.91	63,862.74	69,317.17	66,590.00
0190	4,369,000	130,633.10	.00	500.00	130,133.10	62,401.48	67,731.62	65,068.00
0191	4,623,400	138,239.66	.00	.00	138,239.66	66,299.60	71,940.06	69,118.00
0192	4,667,100	139,546.29	.00	500.00	139,046.29	66,676.25	72,370.04	69,524.00
0193	4,469,900	133,650.01	.00	.00	133,650.01	64,098.39	69,551.62	66,828.00
0194	7,583,300	226,740.67	.00	750.00	225,990.67	108,369.55	117,621.12	113,000.00
0195	3,799,000	113,590.10	.00	.00	113,590.10	54,477.68	59,112.42	56,792.00

PAGE 0004

COUNTY NO. 02 BERGEN

PAGE NO	NET TAXABLE VALUE	TOTAL TAXES (GENERAL)	TOTAL TAXES (SPECIAL)	DEDUCTION AMOUNT	NET AMOUNT OF TAXES	2025 TAXES (1ST HALF)	2025 TAXES (2ND HALF)	2026 TAXES (1ST HALF)
0196	4,413,700	131,969.63	.00	.00	131,969.63	63,292.49	68,677.14	65,984.00
0197	4,157,600	124,312.24	.00	.00	124,312.24	59,495.01	64,817.23	62,154.00
0198	3,959,700	118,395.03	.00	.00	118,395.03	56,561.28	61,833.75	59,200.00
0199	3,363,700	100,574.63	.00	250.00	100,324.63	48,110.50	52,214.13	50,164.00
0200	4,839,600	144,704.04	.00	500.00	144,204.04	69,098.28	75,105.76	72,102.00
0201	4,435,500	132,621.45	.00	.00	132,621.45	63,480.09	69,141.36	66,310.00
0202	4,732,300	141,495.77	.00	.00	141,495.77	67,861.22	73,634.55	70,748.00
0203	4,809,300	143,798.07	.00	250.00	143,548.07	68,659.71	74,888.36	71,770.00
0204	4,217,800	126,112.22	.00	500.00	125,612.22	60,122.87	65,489.35	62,808.00
0205	4,779,500	142,907.05	.00	.00	142,907.05	68,538.06	74,368.99	71,452.00
0206	4,913,700	146,919.63	.00	500.00	146,419.63	70,212.48	76,207.15	73,212.00
0207	3,347,000	100,075.30	.00	.00	100,075.30	47,996.00	52,079.30	50,040.00
0208	2,592,300	77,509.77	.00	.00	77,509.77	37,173.60	40,336.17	38,760.00
0209	2,599,400	77,722.06	.00	.00	77,722.06	37,275.41	40,446.65	38,864.00
0210	2,580,800	77,165.92	.00	.00	77,165.92	37,008.69	40,157.23	38,586.00
0211	2,397,000	71,670.30	.00	.00	71,670.30	34,372.99	37,297.31	35,838.00
0212	2,605,400	77,901.46	.00	.00	77,901.46	37,361.45	40,540.01	38,954.00
0213	2,571,100	76,875.89	.00	.00	76,875.89	36,869.59	40,006.30	38,442.00
0214	5,601,700	167,490.83	.00	500.00	166,990.83	86,640.39	80,350.44	83,498.00
0215	15,995,200	478,256.48	.00	.00	478,256.48	231,522.22	246,734.26	239,124.00
0216	4,750,800	142,048.92	.00	1,000.00	141,048.92	67,468.75	73,580.17	70,526.00
0217	5,593,200	167,236.68	.00	.00	167,236.68	80,206.51	87,030.17	83,618.00
0218	6,372,300	190,531.77	.00	.00	190,531.77	89,262.19	101,269.58	95,268.00
0219	15,955,600	477,072.44	.00	.00	477,072.44	220,255.27	256,817.17	238,536.00
0220	6,692,900	200,117.71	.00	.00	200,117.71	94,015.96	106,101.75	100,060.00
0221	6,554,600	195,982.54	.00	.00	195,982.54	80,276.77	115,705.77	97,990.00
0222	6,652,700	198,915.73	.00	.00	198,915.73	93,436.61	105,479.12	99,460.00
0223	5,776,000	172,702.40	.00	.00	172,702.40	82,827.83	89,874.57	86,354.00
0224	5,338,600	159,624.14	.00	.00	159,624.14	76,555.52	83,068.62	79,816.00
0225	5,791,300	173,159.87	.00	.00	173,159.87	80,047.27	90,112.60	86,576.00
0226	5,796,900	173,327.31	.00	.00	173,327.31	83,127.59	90,199.72	86,664.00
0227	4,818,100	144,061.19	.00	.00	144,061.19	68,420.48	75,640.71	72,030.00
0228	4,320,800	129,191.92	.00	.00	129,191.92	52,637.88	76,554.04	64,596.00
0229	4,486,200	134,137.38	.00	.00	134,137.38	54,932.28	79,205.10	67,068.00
0230	4,202,500	125,654.75	.00	.00	125,654.75	50,862.59	74,792.16	62,826.00

TAXING DISTRICT NO. 69 WOOD RIDGE

COUNTY NO. 02 BERGEN

PAGE NO	NET TAXABLE VALUE	TOTAL TAXES (GENERAL)	TOTAL TAXES (SPECIAL)	DEDUCTION AMOUNT	NET AMOUNT OF TAXES	2025 TAXES (1ST HALF)	2025 TAXES (2ND HALF)	2026 TAXES (1ST HALF)
0001	794,848	23,765.96	.00	.00	23,765.96	12,223.07	11,542.89	11,882.00
**DIST TOTAL	794,848	23,765.96	.00	.00	23,765.96	12,223.07	11,542.89	11,882.00

TAXING DISTRICT NO. 69 WOOD RIDGE

COUNTY NO. 02 BERGEN

NAME OF OWNER ADDITIONAL OWNERS	PAGE NO.	BLOCK NO.	LOT NO.	LOT QUALIF.	ACCOUNT NO.	DEED BOOK	DEED PAGE	CLASS	PROPERTY LOCATION
A GUERRIERO BUILDERS INC	0152	315	11		199200-3	04202	01657	2	260 INNES RD
ABBRUZZIO, MICHAEL & CAROL	0162	319	12	C281B	211904			2	287 HACKENSACK ST
ABBRUZZIO, MICHAEL & CAROLANN	0162	319	12	C281A	211903	00403	01758	2	287 HACKENSACK ST
ABDALLAH, RONAHMED & DOMINIQUE V.	0096	280	11		125200-4	08956	00427	2	170 JEFFERSON ST
ABDELJABER, ABDELHAMID & SAEDA	0015	210	2		019200-8	04731	01353	2	242 FLORAL LANE
ABDELJABER, LAFI & AMAL GHANNAM	0015	210	3		019300-9	04443	01538	2	246 FLORAL LANE
ABDUL-SHOKUR, MOHAMMAD	0231	335	1.02	C5608		04932	00944	2	17 ARNOLD DR
ABORDE, JAN CECIL B.	0105	288	7		136700-9	05292	00699	2	197 JAY ST
ABRAHAM, CHRISTOPHER J. & SUSAN S.	0183	320	1.0748			03416	00985	2	95 ROOSEVELT DRIVE
ABRAMO, COLETTE T.	0151	314	32		198000-4	08726	00046	2	467 MARLBORO RD
ABREU, EDGAR R.	0125	301	9		163200-2	05363	00096	2	282 WOOD-RIDGE ST
ABROKWAH, IRENE	0155	316	36		204100-1	02519	02034	2	309 WINDSOR RD
ACEMYAN, ASADOOR & GLORIA	0132	305	9		172600-2	04506	01307	2	380 MARLBORO RD
ACHAR, SAHANA M. & KAUSHIK	0169	320	1.06	C0804		05369	00157	2	36 TRUMAN DRIVE
ACHIENG, DIANA MAY OCHIENG	0232	335	1.02	C5614		04941	00400	2	5 ARNOLD DR
ACHILOVA, MARAL A.	0172	320	1.09	C2605		03628	01182	2	66 TRUMAN DRIVE
ACKATTUPATHIL, CELINE T.	0097	282	7		126200-1	08811	00541	2	153 BERGER ST
ACOSTA, CARLOS & BUJOSA, ESMAERALDA	0021	216	4		027600-1	01546	01856	2	91 FIFTH ST
ACOSTA, MARCELO & KARINA	0045	234	13		059000-8	09267	00029	2	116 NINTH ST
ADAMKIEWICZ, RUSSELL & BETH	0045	234	8		058500-6	09654	00189	2	331 UNION AVE
ADELSON, CHRISTINA C.	0213	328	1	C008C	249000-7	04039	01417	2	302 HACKENSACK ST
ADSUL, PANKAJ & ROMA	0181	320	1.0712			02441	01080	2	23 ROOSEVELT DRIVE
AENDAPALLY, A. & YARRAMPALLI, P.	0219	333	1.01	C4603		03401	00538	2	6 EISENHOWER LANE
AFFUSO, RALPH & GINA	0104	287	6		135100-6	03047	01841	2	186 JOCELYN AVE
AFFUSO, STEPHEN J. & DONNA M.	0002	202	1		001700-4	03906	01581	2	400 CENTER ST
AGARWAL, ANIKET & ADITI ARUNKUMAR	0169	320	1.06	C0905		04347	00123	2	51 TRUMAN DRIVE
AGBO, FELIX	0220	333	1.096			02601	01071	2	24 ROOSEVELT DRIVE
AGGABAO, JUANITA & ROBERTO CALLEJA	0047	236	16.02			00732	01871	2	106 SEVENTH ST
AGGARWAL, ANKIT & CHAMANPREET DHIR	0166	320	1.05	C0602		03848	01608	2	18 TRUMAN DRIVE
AGOSTA, PETER & ARLENE	0102	286	13		133100-2			2	189 JOCELYN AVE
AGOSTA, PETER F. SR. & ARLENE M.	0138	308	12		180200-7			4A	272 HACKENSACK ST
AGRAWAL, RONAK & BINAL	0183	320	1.0737			02668	00381	2	73 ROOSEVELT DRIVE
AGRAWAL, RONAK & THAKKAR, BINAL	0228	335	1.02	C4709		04364	01038	2	18 LEAHY DR
AGREDA-MENDIVIL, JOSE A.	0025	218	11		032500-8	09306	00321	2	427 CENTER ST
AGUDELO, FABIOLA & ANA	0190	322	7		216900-6	04917	01333	2	288 SUSSEX RD
AGUDELO, JORGE & MICHELLE	0040	230	23		053100-7	03133	00449	2	177 UNION AVE
AGUDELO, LUIS F. & ELIZABETH	0117	296	14		153400-1	08435	00744	2	209 VALLEY BLVD
AGUILAR, OSCAR J	0091	276	17	C0012	117912	02381	00790	2	176 HACKENSACK ST
AHMADI, SHABIR & FERROZ, DIBA	0052	240	12		067600-3	04282	01286	2	110 THIRD ST
AHMED, RANA E & HINA RASHID	0093	278	8		120900-6	01395	00955	2	161 WOOD-RIDGE ST
AHMED, SAAD Z. & HABIB, NAZIA	0228	335	1.02	C4711		04451	01885	2	22 LEAHY DR
AHMED, SHADY & SARA	0042	232	5.01			03050	02462	2	101 TENTH STREET
AHN, YOUNG JUN & LIM, EMILY	0173	320	1.09	C2901		05082	00460	2	76 TRUMAN DRIVE
AITKENS, ERIC & LUISA	0123	300	5		161500-1			2	207 WOOD-RIDGE ST
AJOSA, FRANK P & JENNIFER	0135	307	3		177100-2	03105	02256	2	470 MARLBORO RD
AKELLA, SHILPA & BANREDDI, SANTHOSH	0247	340	1.02	C2313		03956	01247	2	26 VETERANS DRIVE
AKSAK, OSMAN	0207	328	1	C001F	240900-3	05457	01515	2	106 WEST RIDGE MEWS
AKULA, RAVI & VIJI	0187	320	1.0863			03375	00671	2	211 ROOSEVELT DRIVE
AKULA, SRIVENI P. & SESHAGIRI B.	0235	335	1.04	C5114		04592	00920	2	17 LEAHY DR
AKUPATNI, VIVEK B. & SAI D. EDIGA	0240	335	1.0118			04674	01342	2	257 BRADLEY DR
AKYOL, BORA	0087	274	11		113300-8	02048	01275	2	453 NORTH AVE
ALAYO, G. & MORALES-LARSEN, I.	0162	319	12	C287B	211910	04703	00127	2	287 HACKENSACK ST
ALBANO, DANIEL & RAWCLIFFE, CYNTHIA	0067	256	8		087100-4			2	171 LAUREL DRIVE
ALBERT, SHAUN & PRICE, PATRICIA	0070	258	6		090700-4	00735	00771	2	146 14TH ST
ALBUNIA, FRANK & DANETTE	0159	318	7		207800-9	05383	01063	2	432 INNES RD
ALBUNIA, MARK & MOLLIE	0198	325	28		228200-6	04725	00010	2	166 LINCOLN AVE
ALBUNIA, MARK A. & MOLLIE C.	0198	325	27		228100-5	03451	01309	2	162 LINCOLN AVE
ALCALA, CARLOS A. & CABA, VILMA N.	0024	218	8		032200-5	03565	01065	2	59 ROSE ST
ALFANO, RONALD J. & GLORIAN	0109	291	18		142900-6			2	311 WOOD-RIDGE AVE
ALFONSO, ALBERT & ARLENE	0104	288	1		136100-3			2	221 JAY ST
ALFRED JOSEPH NOLL LIVING TRUST	0037	226	17		049300-8	05080	01913	2	580 UNION AVE
ALLEGRETTO, MAURO & FRANCES M.	0114	294	11		149000-6			2	499 WOOD-RIDGE AVE
ALLGAIER, JOSEPH & CARMEN	0002	202	10		002600-0			2	11 FOURTH ST
ALLURI, S. & GODAVARTHI, B.	0220	333	1.098			03926	00379	2	28 ROOSEVELT DRIVE
ALMONTE, CLAY P. & ADELA ULLOA	0136	307	10		177800-9	03361	01424	2	490 MARLBORO RD
ALTAMURA, ANTHONY & LILLIAN	0151	315	4		198500-9	01093	01670	2	244 INNES RD
ALTAMURA, EZIO & ANNETTE	0109	291	17		142800-5	07998	00211	2	315 WOOD-RIDGE AVE
ALTAMURA, LUIGI & GRAZIA	0002	202	12		002800-2	07820	00870	2	3 FOURTH ST

TAXING DISTRICT NO. 69 WOOD RIDGE

COUNTY NO. 02 BERGEN

NAME OF OWNER ADDITIONAL OWNERS	PAGE NO.	BLOCK NO.	LOT NO.	LOT QUALIF.	ACCOUNT NO.	DEED BOOK	DEED PAGE	CLASS	PROPERTY LOCATION
ALTIERI, JOSEPH & DINA	0049	237	11.01		063900-8	08452	00739	2	118 SIXTH ST
ALTIERI, JOSEPH & VINCENT	0090	276	15.01		117501	04348	01529	4A	166 HACKENSACK ST
ALTSCHULER, PAUL	0154	316	25		203000-3	09604	00054	2	345 WINDSOR RD
ALUOTTO, PATRICK P.	0125	301	11	C0306	163405	09287	00446	2	306 WOOD-RIDGE ST
ALVARADO, ROLANDO D & IRIS	0047	236	12.01		061400-9	03174	00676	2	115 SIXTH ST
ALVAREZ, GLORIA	0090	276	17	C0004	117904	03419	01551	2	176 HACKENSACK ST
ALVAREZ, JULIO & ELSA P. PARAPI	0087	275	1		114200-4	04466	00262	2	476 WOOD-RIDGE AVE
ALVAREZ, PEDRO	0013	209	14		016500-0	09149	00420	2	75 GARDEN ST
ALVAREZ, SANTIAGO	0069	258	2		090300-0	03634	01343	2	130 14TH ST
ALVES, LUISA & ROBERT TUCCI	0023	217	17		030800-7	00665	00104	2	56 FIFTH ST
ALY, RAMY & NANCY	0188	320	1.0868			03352	02405	2	221 ROOSEVELT DRIVE
AMABILE, GEORGE & AMELIA DIMITOULIS	0069	257	15		090100-8	09654	00001	2	164 LAUREL DRIVE
AMAD, MOHAMMAD & BADDAR, FARAH	0082	271	15		106800-1	05153	01054	2	182 12TH ST
AMATO, ALFREDO & CAROL ANN	0158	317	10.14		206070			2	289 VALLEY BLVD
AMATO, CORRADO & CHRISTINA	0058	246	3		075700-3			2	570 ANDERSON AVE
AMATO, SOCCORSA E.	0032	223	10		042000-6	05039	00288	2	531 CENTER ST
AMBROSIO, PATRICK & MARIA	0153	315	24		200500-7	02296	01038	2	225 WINDSOR RD
AMELS, DAVID & KRISTINE	0042	232	1		055700-7	08974	00126	2	280 MAIN AVE
AMELS, DAVID A.	0042	232	2		055800-8	08961	00412	2	284 MAIN AVE
AMELS, DAVID A.	0042	232	3		055900-9	04892	00610	2	111 TENTH ST
AMIN, BHASKER & INDIRA	0020	215	1		026600-4	01015	00904	2	366 UNION AVE
AMOROSI, MARY A.	0044	234	6		058300-4	04727	00480	2	105 EIGHTH ST
ANAGNOSTOS, WILLIAM & PATRICIA	0068	257	2		088800-8			2	173 14TH ST
ANAND, RADHA & SRIRAM	0169	320	1.06	C0906		05005	01369	2	53 TRUMAN DRIVE
ANDERSON, A., T., S. & A.	0235	335	1.04	C5113		04563	01264	2	19 LEAHY DR
ANDERSON, ERIC S. & AMANDA D.	0208	328	1	C002H	242300-1	03546	00828	2	302 HACKENSACK ST
ANDERSON, JOHN A. & SUZANNE I.	0118	296	20		154100-5	08291	00079	2	373 COLUMBIA BLVD
ANDRIL, DAVID J. & DANA L. WEFER	0161	319	4		211100-3	03487	00652	2	478 INNES RD
ANDRIULLI, MARK	0244	340	1.02	C2105		03562	01964	2	121 EISENHOWER LANE
ANGEL, KATHERINE A. & BRYAN S.	0212	328	1	C007G	248200-2	05020	00513	2	302 HACKENSACK ST
ANGELOSANTE, J. & DANISH, C.	0039	230	1		050900-4	05228	00385	2	158 PALMER TERRACE
ANNESE, FRANK	0023	217	15		030600-5	08697	00507	2	403 CENTER ST
ANTINORI, ANTHONY	0098	282	12		126700-6	00828	00271	2	158 PARK PL EAST
ANTOINE, SUZANNE	0075	264	3		097300-9	08162	00614	2	151 FIFTH ST
ANTUNEZ, EVALDO	0031	223	1.01		00041110	05406	01541	2	93 MADISON ST
APPEL, HOLLY & RADER, JEFF	0166	320	1.05	C0505		04743	00243	2	23 TRUMAN DRIVE
APRIGLIANO, ALBERT F.	0107	290	4		140200-5	05387	01325	2	211 TENTH ST
AQUINO, THOMAS J. & MARY A.	0048	237	7		063500-4	03156	00662	2	104 SIXTH ST
ARANETA, ALEXI R & ALTAVAS, BIANCA	0150	314	24		197200-9	01621	00232	2	491 MARLBORO RD
ARANEZ, EDGAR	0152	315	13		199400-5	01510	00776	2	265 WINDSOR RD
ARASH, MARIAM	0233	335	1.02	C5810		04735	00332	2	69 ARNOLD DR
ARASH, MARIAM	0233	335	1.02	C5811		04736	01795	2	67 ARNOLD DR
ARBOLEDA, JULIO & GLORIA	0031	222	20	C003	40830	08541	00896	2	82 HACKENSACK ST
ARBOLEDA, YANNETH	0225	334	1.02	C4110		03901	00160	2	155 WESMONT DRIVE
ARCE, GABRIELLE A. & DAVID	0116	296	1		152100-1	04817	01829	2	356 HIGHLAND AVE
ARDIS, PHILOMENA C.	0060	247	6		078200-9	09406	00175	2	125 JEFFERSON ST
ARIS, HAROLD	0139	309	10		181300-5	04793	01271	2	246 WOOD-RIDGE ST
ARMENIA, ANDREW H.	0065	254	12		084500-7	04477	01567	2	198 MAIN AVE
ARMITAGE, ERNEST & EILEEN	0054	243	13.02		070700-8	03594	01044	2	116 HACKENSACK ST
ARMSTRONG-BROWN, SARAH & MICHAEL	0233	335	1.02	C5806		04751	00812	2	77 ARNOLD DR
ARNO, ALEXANDER & ELIZABETH	0021	216	8		028000-2	00630	01313	2	71 FIFTH ST
ARNONE, DIANE	0108	290	10		140800-1	08428	00368	2	191 TENTH ST
ARORA, SHRUTI & KHANNA, RAHUL	0239	335	1.0113			04653	01789	2	247 BRADLEY DR
ARRAZCAETA, NATALIA	0096	280	9		125000-2	02135	01292	2	160 JEFFERSON ST
ASHLEY AT WOOD-RIDGE CONDOMINIUM	0137	308	10					15F	232 HACKENSACK ST
ASHRAF, AHMAD	0118	296	22		154400-8	03878	00449	2	359 COLUMBIA BLVD
ASHWIN REALTY, LLC	0150	314	18		196600-6	01235	02205	4A	265 HACKENSACK ST
AUSLANDER, JEREMY M. & VICTORIA	0202	326	3		233500-7			2	418 SUSSEX RD
AUTINO, UGO & LISA	0007	206	3		009200-5			2	23 HACKENSACK ST
AVER, RICHARD C. & KATRENA S.	0121	299	4		158700-9			2	534 RYERSON AVE
AVERSA, GIUSEPPINA	0071	260	8		093000-8	08447	00159	2	134 11TH ST
AVERSA, LIDIA	0034	224	15		044800-8	07972	00775	2	72 MADISON ST
AVERSA, NICKY & KERRI	0048	236	22		062400-6	08647	00049	2	130 SEVENTH ST
AVERSA, NICKY & KERRI	0053	243	1		069400-5	09552	00312	2	135 HILL ST
AVERSA, NICKY & KERRI	0075	265	1		098200-5	07934	00244	2	155 FOURTH ST
AVILA, ALEXANDER & CONNIE	0156	317	5		205500-2	08703	00145	2	368 INNES RD
AVILES, JULIO & MELISSA	0200	325	67		230800-9	08700	00473	2	345 SUSSEX RD
AYACHITHA, A. & GOPALAKRISHNA, D.	0183	320	1.0741			02688	01331	2	81 ROOSEVELT DRIVE

TAXING DISTRICT NO. 69 WOOD RIDGE

COUNTY NO. 02 BERGEN

NAME OF OWNER ADDITIONAL OWNERS	PAGE NO.	BLOCK NO.	LOT NO.	LOT QUALIF.	ACCOUNT NO.	DEED BOOK	DEED PAGE	CLASS	PROPERTY LOCATION
AYDIN, ANDY	0198	325	30		228400-8	05031	00989	2	174 LINCOLN AVE
AYEE, JOEL E. & TUAZON, CHARIS K.	0238	335	1.04	C5509		04717	00160	2	62 ARNOLD DR
AYING, JIMMY N. & MARIA FE A.	0096	280	1		124200-7	07835	00350	2	596 MOONACHIE AVE
AYRES, EDWARD S. & ADRIANA	0078	267	7		121400-2	04067	01467	2	445 MAIN AVE
AYVAS, MELISSA	0021	216	12		028400-6	09336	00266	2	55 FIFTH ST
AYYAGARI, SUBRAMANYAM & JAYASREE	0218	333	1.01	C0205		01808	00328	2	9 WESMONT DRIVE
AZEMI, NICK	0101	285	10		131600-3	04639	01984	2	135 HELM AVE
AZIZ, OSAMA F. & NADIA G. SALAMA	0023	217	16		030700-6	08430	00589	2	399 CENTER ST
AZIZ, SUMMAYA A.	0235	335	1.04	C5105		04637	01368	2	35 LEAHY DR
AZOTE, JUAN P	0061	248	6.03		00080120	01524	00654	2	108 JEFFERSON ST
AZUMA, JAMES G. & VALERIA	0160	318	17		208800-6			2	291 HILLCREST AVE
AZZOLINA, JOSEPH F. & ANNETTE L.	0161	318	31		210200-7			2	425 WINDSOR RD
AZZOLINI, DOMINICK G & TONI ANN	0044	233	10.02			09453	00352	2	118 TENTH ST
BABARIA HIMANSHU K. & SWAYAMPRAVA	0221	333	1.115			04013	01503	2	68 ROOSEVELT DRIVE
BABU, HARATH & SHILPA SHARATH	0106	289	4		138400-0	03392	02102	2	209 12TH ST
BACON, PATRICIA	0027	220	3		036000-1	07702	00572	2	79 HUMBOLDT ST
BADARUZZAMAN, ASIM M ETAL	0172	320	1.09	C2604		02664	01296	2	64 TRUMAN DRIVE
BAE, NARAE	0226	334	1.02	C4205		04242	01704	2	173 WESMONT DRIVE
BAEZ, WILFREDO A. & CRISTEL P.	0226	334	1.02	C4302		03945	00868	2	195 WESMONT DRIVE
BAGDZINSKI, WALTER F. & CHRISTINE J.	0129	303	33		168700-2			2	233 HIGHLAND AVE
BAGHDO, CAMILLE & PAVLICK, PATRICIA	0128	303	19		167400-2			2	233 TENTH ST
BAIER, MARY D	0033	224	7.01		043900-2	09594	00281	2	67 COLUMBIA ST
BAILEY, MATTHEW	0225	334	1.02	C4107		02488	02203	2	149 WESMONT DRIVE
BAILY, TODD W & MARIA HOJNOWSKI	0052	240	13		067700-4	01959	00679	2	116 THIRD ST
BAK, JERZY	0077	266	8		100200-3	01688	00680	2	431 MAIN AVE
BAK, JOZEF & KRZYSTYNA	0001	201	10		001200-9	09249	00115	2	16 SIXTH ST
BAKER, MARGUERITE	0139	309	11		181400-6			2	250 WOOD-RIDGE ST
BAKER, ROBERT & JACQUELINE	0096	280	2		124300-8	01542	00345	2	600 MOONACHIE AVE
BAKSHIYEV, ALEX	0223	334	1.01	C1913		03251	00825	2	109 WESMONT DRIVE
BALANI, VISHAL & SINGH, MONICA K	0217	333	1.01	C0103		02889	00458	2	5 EISENHOWER LANE
BALBO, PATRICK J. & EDITH B.	0023	217	18		030900-8	04122	00878	2	60 FIFTH ST
BALDASSARI, CHARLES	0102	286	8		132600-0	01447	00853	2	161 JOCELYN AVE
BALINGIT, MITCHELL B. & CRYSTAL C.	0227	334	1.02	C4308		04088	00755	2	207 WESMONT DRIVE
BALLETTA, Nanci	0207	328	1	C001H	241100-2	08729	00453	2	108 WEST RIDGE MEWS
BALTODANO, JUAN CARLOS ETAL	0110	292	2		143500-9	02736	00253	2	360 COLUMBIA BLVD
BANCA, R. & DOMINGO, J. & V.	0075	264	6		097700-3	05348	00125	4C	387 MAIN AVENUE
BANDINI, C & MALLEO, C & BANDINI, G	0037	226	15		049100-6	01756	00373	2	80 WOOD-RIDGE ST
BANEGAS, SOANY P & CARBALLO, CASEY	0129	303	32		168600-1	05109	00409	2	237 HIGHLAND AVE
BANERJI, ANUPAM	0227	334	1.02	C4309		02828	01698	2	209 WESMONT DRIVE
BANSAL, RUCHI & ANKIT	0234	335	1.04	C5008		04465	00600	2	1 LEAHY DR
BAPTISTA, CHRISTINE ETAL	0156	316	43		204800-8	03285	00349	2	287 WINDSOR RD
BARATTA, FRANCIS & BARBARA	0105	288	17		137700-6			2	214 14TH ST
BARBIERA, JOE & CATHLEEN	0075	264	7.02		097840-0			2	130 SIXTH ST
BARBIRE, MARK D & DANA K	0081	271	5.02		105800-4	02759	00411	2	169 TENTH ST
BARBIRE, PAUL & MARILYN	0241	335	1.0138			04825	01681	2	297 BRADLEY DR
BARCEWSKI, EDWARD & SANDRA	0070	259	6		091500-9	01460	00935	2	131 11TH ST
BARDE, RAJESH N. & SHALINI R.	0238	335	1.04	C5504		04691	00652	2	52 ARNOLD DR
BARILARI, AULO & LIS M. FIGUEROA	0121	299	1		158400-6	04800	01892	2	528 RYERSON AVE
BARINAS, ELVIN & SYDNEY MOHR	0086	274	3		112500-3	05186	00539	15F	440 WOOD-RIDGE AVE
BARKSDALE, STEPHEN & JOANNE	0144	311	29		188100-2			2	321 MARLBORO RD
BARLAN, CRISELDA	0167	320	1.05	C1204		04909	00442	2	20 WESMONT DRIVE
BARON, CHARLES & VARON, MARIA	0156	317	2		205200-9	05174	00767	2	358 INNES RD
BARONE, ARTHUR III & ARTHUR JR & S.	0206	327	26		239600-0	01861	02032	2	308 HILLCREST AVE
BARONE, JOHN & JOANNA ROSE	0060	247	13		079000-4	01504	00114	2	112 WOOD-RIDGE STREET
BARRACHINA, JOHN & JENA J.	0017	212	5		022500-5	07927	00951	2	83 NINTH ST
BARREIRO, MARCO & MAELLYNN ALLISSE	0127	303	1		165600-0	04567	01455	2	228 MARLBORO RD
BARRENECHEA, LUCCIANO	0140	310	13		183300-9	01903	00958	2	264 WINDSOR RD
BARRESE, ALESSANDRO & ELLEN M.	0057	245	16.02			04878	01029	2	122 MADISON STREET
BARRIOS, STEVEN & PEREZ, AISHA	0204	326	28		236000-3	04932	00431	2	437 INNES RD
BARRY, CHRISTOPHER	0078	267	10		101700-5	00014	02101	2	140 THIRD ST
BARRY, JOHN PHILIP	0133	305	17		173400-7			2	227 VALLEY BLVD
BARSA, DIANE	0233	335	1.02	C5805		05146	00229	2	79 ARNOLD DR
BARTECK, DAVID S. & PATRICIA	0075	264	2		097200-8	07832	00809	2	153 FIFTH ST
BARTECK, JENNIFER	0115	295	6		150400-0	01843	01203	2	330 HIGHLAND AVE
BARTLETT, LYNN	0141	310	21		184100-4	04367	01724	2	265 MARLBORO RD
BARZAGA, FRANK & RUIZ, GISELLE	0215	330	2		251500-9	04438	00201	1	VALLEY BLVD
BASARA, KRZYSTYNA	0016	211	12		021600-9	00396	01819	2	64 GARDEN ST
BASCIANO, MARIE	0014	209	32		018300-2	04658	01436	2	30 DONNA DR

TAXING DISTRICT NO. 69 WOOD RIDGE

COUNTY NO. 02 BERGEN

NAME OF OWNER ADDITIONAL OWNERS	PAGE NO.	BLOCK NO.	LOT NO.	LOT QUALIF.	ACCOUNT NO.	DEED BOOK	DEED PAGE	CLASS	PROPERTY LOCATION
BASICH, DENNIS & STEPHANIE A	0099	283	11		128200-5	08813	00381	2	135 WOOD-RIDGE AVE
BASILE, LISA M	0112	292	30		146300-8	02768	00746	2	355 WOOD-RIDGE AVE
BASILIO, JOHN & RYUN A. KIM	0045	235	7		059700-5	05033	00280	2	351 UNION AVE
BASTIAN, WILLIAM & LORRAINE	0034	224	16		044900-9			2	76 MADISON ST
BASUKI, ANN & PRIHAMBODO	0242	340	1.01	C1709		01824	00782	2	37 WESMONT DRIVE
BATCHO, THOMAS & MADELINE	0151	315	3		198400-8	08320	00171	2	240 INNES RD
BATCHU, PRASHANTH	0055	244	7		072000-5	05516	00177	2	123 MADISON ST
BATRA, NATASHA & PRANAV	0182	320	1.0731			02602	01575	2	61 ROOSEVELT DRIVE
BATTAGLIA, SCOTT & RUTH	0028	220	13		037000-8	08413	00343	2	70 CHARTER OAK ST
BATTAGLINO, STEVEN A.	0032	223	13		042300-9	04004	01329	2	60 HILL ST
BATTI, SUDHIR K	0224	334	1.01	C2011		02379	00207	2	133 WESMONT DRIVE
BATTULA, RAHUL & MEGHA ARORA	0002	202	9		002500-9	05219	01598	2	15 FOURTH ST
BAUM, JASON & JILL	0052	241	8		068500-9	02536	00531	2	102 SECOND ST
BAUMANN, ANDRE W. & MARY	0014	209	28		017900-1	09006	00423	2	221 FLORAL LANE
BAUR, CHRISTOPHER A.JR & MAGDALENE	0100	284	20		130200-2			2	173 WOOD-RIDGE AVE
BAYARD, BERNARD & PATRICIA	0004	203	17		005300-8	07834	00722	2	34 FOURTH ST
BAYER, WILLIAM & BETH K.	0082	272	5		107300-3	08724	00722	2	322 WOOD-RIDGE AVE
BAYRAM, MEHMET AKIF	0006	205	4		007400-3	03058	00079	2	29 HUMBOLDT ST
BAZZARELLI, EUGENIO F & DIANA J	0100	284	17		129900-9	01638	02144	2	185 WOOD-RIDGE AVE
BEATRICE BARBERA LIVING TRUST	0121	298	15		158200-4	00059	02422	2	218 HILLCREST AVE
BECK, KEVIN J. & ANGEL KANG	0223	334	1.01	C1907		04142	00088	2	97 WESMONT DRIVE
BECKERMAN, ERIC & ANNETTE	0108	291	6		141700-7			2	328 COLUMBIA BLVD
BEHR, JOHN III	0212	328	1	C006I	247200-5	00751	00598	2	302 HACKENSACK ST
BEIRNE, STEPHANIE & CHRISTOPHER	0069	257	14		090000-7	04294	01045	2	160 LAUREL DRIVE
BELLINI, SCOTT & LAUREN	0069	257	12		089800-5	09436	00188	2	152 LAUREL DRIVE
BELLIZZI, MARK & HUGHES, KATHLEEN	0197	325	12		226600-6	01630	02324	2	102 LINCOLN AVE
BELOUS, GREGORY & LYNNE MARIE	0191	322	14		217600-0	08686	00547	2	308 SUSSEX RD
BELTZ, JORDAN & MEGHAN	0187	320	1.0853			03323	00162	2	191 ROOSEVELT DRIVE
BENJAMIN, JAMES & HERRERA, MISHELL	0118	297	3		154800-2	01405	01414	2	436 HIGHLAND AVE
BENNER, ROBERT P. & LINDA	0068	256	17		088000-0			2	148 BURNET PLACE
BENNETT, STACI	0165	320	1.05	C0305		01835	01987	2	9 TRUMAN DRIVE
BENNY, MATTHEW	0233	335	1.02	C5807		04851	01048	15F	75 ARNOLD DR
BENTLEY, KATHLEEN	0036	225	18		047100-2	04131	00808	2	76 COLUMBIA ST
BERDEGUEZ, GRACE	0216	330	16		252900-0			2	437 SUSSEX RD
BERG, PAUL & AIDA L.	0158	317	21		207100-2	07975	00410	2	355 WINDSOR RD
BERGNER, WILLIAM	0148	313	23		194000-6	01180	01522	2	439 MARLBORO RD
BERNARDO, ALLAN & MARYANNE	0007	205	13		008300-9	07745	00105	2	12 CHARTER OAK ST
BERNARDO, ANTHONY & NANCY	0078	267	5		101200-0	07669	00578	2	139 SECOND ST
BERNAT, STANISLAW & MARIOLA	0098	282	13		126800-7	07699	00014	2	162 PARK PL EAST
BERTA, JUSTIN J ETAL	0143	311	23		187500-9	03017	02405	2	341 MARLBORO RD
BERTA, VERONICA P	0147	313	8		192500-7	00138	01482	2	440 WINDSOR RD
BETANCUR, ALEXANDER & GABRIELA	0149	314	3		195100-4	04547	00508	2	470 WINDSOR RD
BETHON, RUSSELL A.	0042	232	4		056000-7	08454	00603	2	105 TENTH ST
BETSEP, L.L.C.	0029	221	7		038300-8	07980	00169	2	55 HACKENSACK ST
BETTINESCHI, E. & M. & SEPEDE, MARK	0029	221	8		038400-9			4A	53 HACKENSACK ST
BETTINESCHI, EZIO TOMASO & MARGHERIT	0007	206	5		009400-7			2	15 HACKENSACK ST
BEVACQUA, EMIL	0049	238	1		064000-6	00996	00682	2	400 MAIN AVE
BEZALWAR, ANIKET & MADHURA	0073	262	7		095400-6	04363	01303	2	319 MAIN AVE
BEZAWADA, J. & MANDALA, K.	0239	335	1.0111			04635	00930	2	243 BRADLEY DR
BEZAWADA, JAGADISH PRADEEP ETAL	0225	334	1.02	C4106		02486	01563	2	147 WESMONT DRIVE
BHANGALE, NIKHIL & DHANASHRI	0173	320	1.09	C2805		04612	00581	2	92 TRUMAN DRIVE
BHARADE, MANISHA & RAKESH & UJWAL	0032	223	3		041300-2	03130	02305	2	79 MADISON ST
BHARGAVA, INDU M. & KATHLEEN E.	0082	272	4		107200-2	08403	00216	2	318 WOOD-RIDGE AVE
BHARGAVA, KATHLEEN	0146	313	1		191800-3	08089	00837	2	422 WINDSOR RD
BHARGAVA, KATHLEEN E. & INDU M.	0146	313	2		191900-4	08089	00841	2	426 WINDSOR RD
BHARGAVA, VISHWA M & INDU B	0148	313	30		194700-3			4A	268 VALLEY BLVD
BHAT, SHARAD & SURESH, SHUBHADA	0236	335	1.04	C5302		04910	01075	2	4 ARNOLD DR
BHATIA, RAHUL S. & ANVI SARIN	0228	335	1.02	C4702		04872	01002	2	4 LEAHY DR
BHATIA, RISHI & GRISMA R.	0165	320	1.05	C0404		04039	01832	2	8 TRUMAN DRIVE
BHATIA, RISHI & GRISMA R.	0181	320	1.0715			03956	01712	2	29 ROOSEVELT DRIVE
BHATT, HARDIK & DHANPAUL, DEEPA	0187	320	1.0860			03400	00068	2	205 ROOSEVELT DRIVE
BHATT, NISARGKUMAR & BINITA K	0171	320	1.09	C2508		02615	00038	2	71 TRUMAN DRIVE
BHATTACHARYA, ANKANA	0228	335	1.02	C4710		04333	00768	2	20 LEAHY DR
BHATTACHARYA, SUBHRA K. & NALI Y.	0222	333	1.126			03882	01078	2	88 ROOSEVELT DRIVE
BHOIR, AMIT & WALANJ, SNEHAL	0186	320	1.0842			03193	01280	2	169 ROOSEVELT DRIVE
BHOSALE, ANJALI VILAS ETAL	0184	320	1.0811			02934	02117	2	107 ROOSEVELT DRIVE
BHUVA, ANKURKUMAR R & DHARA R	0184	320	1.0814			02935	01180	2	113 ROOSEVELT DRIVE
BIAMONTE, JOSEPH & APRIL	0003	202	14		003000-1	09650	00121	2	4 FIFTH ST

TAXING DISTRICT NO. 69 WOOD RIDGE

COUNTY NO. 02 BERGEN

NAME OF OWNER ADDITIONAL OWNERS	PAGE NO.	BLOCK NO.	LOT NO.	LOT QUALIF.	ACCOUNT NO.	DEED BOOK	DEED PAGE	CLASS	PROPERTY LOCATION
BIAMONTE, JOSEPH R. & MILDRED N.	0001	201	5		000600-6			2	15 FIFTH ST
BIAMONTE, JOSEPH, JR. & APRIL	0093	277	18		119900-6	08257	00604	2	172 MADISON ST
BIAN, XIAOCHEN & JINGHONG ZHAO	0171	320	1.09	C2505		04637	01587	2	65 TRUMAN DRIVE
BIANCAMANO, DELFINO	0107	290	3		140100-4	05472	00291	2	215 TENTH ST
BIDO, ROBERT & JUDY VALENCIA	0128	303	20		167500-3	04900	01128	2	229 TENTH ST
BIEDERMANN, ERIC	0014	209	30		018100-0	08123	00125	2	213 FLORAL LANE
BIELLEN, ANNA & HENRYK	0037	226	10		048600-4	02943	02229	2	60 WOOD-RIDGE ST
BIGLEY, JONATHAN	0151	315	2		198300-7	02280	00853	2	232 INNES RD
BIGLEY, KEVIN L. JR.	0041	231	8		053900-5	01791	00989	2	268 MAIN AVENUE
BIJLANI, LAL U.	0214	328	1	C008J	249700-4	05080	01460	2	302 HACKENSACK ST.
BINETTI, VICTORIA M.	0090	276	17	C0006	117906	04277	00557	2	176 HACKENSACK ST
BINGMAN, JOHN L & JANINE C	0140	310	7		182700-6	08080	00244	2	250 WINDSOR RD
BISCHOFF, KATHLEEN	0116	295	15		151300-6	09457	00322	2	319 COLUMBIA BLVD
BISCHOFF, THOMAS H & HEDWIG & SUSAN	0119	297	13		155800-9	09243	00259	2	449 COLUMBIA BLVD
BIVIANO, GUISEPPE & GIACOMO	0122	299	14		159700-6			2	535 MOONACHIE AVE
BIVIANO, JOSEPH & FILOMENA	0074	263	7		096700-6			2	351 MAIN AVENUE
BIVIANO, JOSEPH & HEATHERLY, RENEE	0014	209	37		018800-7	01717	00744	2	10 DONNA DR
BIZUB, JACOB & MARGARET	0084	272	26.01			02443	00791	2	168 TENTH ST
BLACKER, JULIE	0213	328	1	C008D	249100-8			2	302 HACKENSACK ST
BLAIN, ELISHA & JOYNER, TIERRAH	0180	320	1.09	C4505		03227	00001	2	10 MARSHALL LANE
BLATT, DERICK S & HAZEL L	0056	244	14		072700-2	01749	00554	2	521 UNION AVE
BLG WOOD RIDGE LLC NV	0125	301	12.01		163500-5	03146	02449	4A	ROUTE 17
BLO, JACQUELINE L	0117	296	9		152900-9	00204	00582	2	392 HIGHLAND AVE
BLONDEK, NANCY A.	0130	304	3		169200-4			2	304 MARLBORO RD
BLOOM, JANICE	0125	301	11	C0310	163407	09204	00166	2	310 WOOD-RIDGE ST
BOARD OF EDUCATION	0108	290	13		141100-1			15A	WOOD-RIDGE & 12TH
BOARD OF EDUCATION	0137	308	1		179100-6			15A	HACKENSACK ST
BOCAGE, JOSEPH	0142	311	1		185300-3	03032	00059	2	288 WINDSOR RD
BOCCASSINI, JOSEPH & LORRAINE	0188	321	2		214000-3	00161	01851	2	232 SUSSEX RD
BOCHMAN, KENNETH & MARIA	0192	322	36		219800-6	07853	00764	2	315 INNES RD
BOGATACH, KEITH & DENISE M.	0204	326	35		236700-0	08281	00400	2	419 INNES RD
BOHORQUEZ, MERCEDES & PARDO, HENRY	0009	207	15		012100-8	04560	00828	2	34 HACKENSACK ST
BOKKA, SHIVA C & AKELLA, APARNA	0180	320	1.073			02891	00878	2	5 ROOSEVELT DRIVE
BOKUNIEWICZ, DANIEL L & ROXANNE	0191	322	19		218100-2	08615	00680	2	324 SUSSEX RD
BOLAND, NIAHM	0196	325	5		225900-2	08799	00638	2	74 LINCOLN AVE
BOLAND, SUSAN & AEDO, JOE J.	0141	310	16		183600-2	08389	00055	2	285 MARLBORO RD
BOLINA, S & B & PAWAR, R & G	0093	278	9		121000-4	02101	02456	2	157 WOOD-RIDGE ST
BONA, TOMASZ & KATARZYNA M	0004	203	15		005100-6	01195	01617	2	26 FOURTH ST
BONELLI, ROBERT & DENISE	0129	304	1		169000-2			2	292 MARLBORO RD
BONIELLO, CARMINE A & JOAN	0189	321	13		215100-1			2	261 INNES RD
BONILLO, ANTHONY M.	0003	203	2		003800-9	04754	00075	2	428 CENTER ST
BONINA LLC ETALS C/O T. MESUK	0111	292	13		144600-7	04697	00048	4A	199 VALLEY BLVD
BONSPER, SHARON A & DE CRESCE, PHILIP	0043	232	9		056500-2	07639	00669	2	110 11TH ST
BORGIA, ERIC & NICOLE	0143	311	20		187200-6	02315	00024	2	348 WINDSOR RD
BOROUGH OF WOOD-RIDGE	0001	200	1		000100-1			15C	FOURTH ST & FRITSCH AVE
BOROUGH OF WOOD-RIDGE	0004	203	12		004800-6			15C	FOURTH ST
BOROUGH OF WOOD-RIDGE	0014	209	31		018200-1			15C	FLORAL LANE
BOROUGH OF WOOD-RIDGE	0019	214	7		025900-0			15C	SIXTH ST
BOROUGH OF WOOD-RIDGE	0020	215	7		027200-7			15C	SIXTH ST
BOROUGH OF WOOD-RIDGE	0027	220	1		035800-2			15C	UNION & HUMBOLDT
BOROUGH OF WOOD-RIDGE	0027	220	2		035900-3			15C	83 HUMBOLDT ST
BOROUGH OF WOOD-RIDGE	0028	221	1		037700-5	01831	00186	15A	89 HACKENSACK ST
BOROUGH OF WOOD-RIDGE	0038	227	2		049500-0			15C	WOOD-RIDGE ST
BOROUGH OF WOOD-RIDGE	0038	229	4		050200-7	08320	00165	15C	BERRY CREEK
BOROUGH OF WOOD-RIDGE	0039	229.02	7			08320	00165	15C	BERRY CREEK
BOROUGH OF WOOD-RIDGE	0042	231	17		054800-1	08623	00943	15C	261 UNION AVE
BOROUGH OF WOOD-RIDGE	0042	231	18		054900-2			15C	241 UNION AVE
BOROUGH OF WOOD-RIDGE	0052	241	5		068200-6			15C	111 FIRST ST
BOROUGH OF WOOD-RIDGE	0053	242	9		069000-1			15C	99 HACKENSACK ST
BOROUGH OF WOOD-RIDGE	0062	249	3.01			04714	01432	15C	BERGER ST
BOROUGH OF WOOD-RIDGE	0064	252	3		082700-5	02281	00146	15C	CONCORD STREET
BOROUGH OF WOOD-RIDGE	0064	252	4		082800-6	02281	00146	15C	CONCORD STREET
BOROUGH OF WOOD-RIDGE	0064	253	1		083300-8			15C	ANDERSON AVE
BOROUGH OF WOOD-RIDGE	0065	254	14		084700-9			15C	DRAIN DITCH STRIP
BOROUGH OF WOOD-RIDGE	0067	256	1		086400-0			15C	WOOD-RIDGE AVE
BOROUGH OF WOOD-RIDGE	0069	258	1		090200-9			15C	13TH ST
BOROUGH OF WOOD-RIDGE	0078	268	1.02					15A	151 FIRST STREET
BOROUGH OF WOOD-RIDGE	0101	286	1		131900-6			15C	JOCELYN AVE

TAXING DISTRICT NO. 69 WOOD RIDGE

COUNTY NO. 02 BERGEN

NAME OF OWNER ADDITIONAL OWNERS	PAGE NO.	BLOCK NO.	LOT NO.	LOT QUALIF.	ACCOUNT NO.	DEED BOOK	DEED PAGE	CLASS	PROPERTY LOCATION
BOROUGH OF WOOD-RIDGE	0102	286	16		133400-5	02598	00863	15C	14TH ST & HIGHLAND AVE
BOROUGH OF WOOD-RIDGE	0106	288	20		138000-6			15C	14TH ST & HIGHLAND AVE
BOROUGH OF WOOD-RIDGE	0107	290	1		139900-2	05259	00463	15C	288 HIGHLAND AVE
BOROUGH OF WOOD-RIDGE	0120	298	5			01558	01755	15C	500 HIGHLAND AVE
BOROUGH OF WOOD-RIDGE	0135	306	22		176700-1			15C	VALLEY & HIGHLAND
BOROUGH OF WOOD-RIDGE	0135	306	23.01		176800-2			15C	VALLEY & MARLBORO
BOROUGH OF WOOD-RIDGE	0136	307	15		178300-1			15C	HACKENSACK ST
BOROUGH OF WOOD-RIDGE	0136	307	16		178400-2			15C	223 HACKENSACK ST
BOROUGH OF WOOD-RIDGE	0136	307	17		178500-3	01965	01651	15C	491 HIGHLAND AVE
BOROUGH OF WOOD-RIDGE	0137	308	1.02					15C	WOOD-RIDGE STREET
BOROUGH OF WOOD-RIDGE	0205	327	13		238300-0	03327	00440	15C	305 HACKENSACK ST
BOROUGH OF WOOD-RIDGE	0220	333	1.20			04017	00481	15C	ROOSEVELT DRIVE
BOROUGH OF WOOD-RIDGE	0234	335	1.03					15C	MARSHALL LANE
BORRECA, ALDO A. & JOANNE	0006	204	16.01		007000-9	08825	00211	2	32 ROSE ST
BORRELLI, JO-ANN	0023	217	11		030200-1	09628	00475	2	59 FOURTH ST
BOSCARELLI, ROBERT V.	0137	307	20.02		178800-6			2	471 HIGHLAND AVE
BOTROS, TIMOTHY & HABIB, MARINA	0244	340	1.02	C2109		04758	00402	2	129 EISENHOWER LANE
BOTTIERI, SUSAN J.	0211	328	1	C005K	246200-8	05530	00188	2	302 HACKENSACK ST
BOTTIERI, SUSAN J. & RICHARD	0214	328	1	C008K	249800-5	05530	00180	2	302 HACKENSACK ST.
BOURINARIS, IRAKLIS & DARLEEN	0130	304	9		169800-0			2	324 MARLBORO RD
BOVE, STEFANO & MARIA C.	0031	222	19		040700-9	07693	00627	2	80 HACKENSACK ST
BOYD, JEANETTE V.	0016	211	9		021300-6	09254	00106	2	18 GARDEN ST
BRACEY LEE & LORRAINE	0076	265	12		099300-3			2	152 FIFTH ST
BRADSHAW, WILLIAM	0216	330	20		253300-1	04832	01985	2	447 SUSSEX RD
BRAJAC, E., E., M. & A.	0070	259	2.01			03738	00382	2	151 11TH ST
BRANCATO, ANTHONY S. - TRUSTEE	0017	212	4		022400-4	08379	00896	2	312 UNION AVE
BRANCIFORTE, RENAE	0158	317	18		206800-2	09617	00363	2	365 WINDSOR RD
BRANCIFORTE, RUTH & RENAE	0041	231	15		054600-9	01849	01949	2	109 11TH ST
BRANCO, JOHN	0064	251	4.08		082430	05219	00915	2	132 OAK ST
BRANDA, JOHN P. & ANDREA	0101	285	9		131500-2			2	139 HELM AVE
BRANTNER, THOMAS J & MICHELLE	0040	231	2		053300-9	02132	02384	2	151 12TH ST
BRAUTIGAM, CURTIS R. & RITA C.	0124	301	6		162900-2			2	593 WINDSOR RD
BRAVO, ALEX & LILIANA M	0110	292	7		144000-1	02046	02444	2	378 COLUMBIA BLVD
BREAULT, MARK	0212	328	1	C007A	247600-9	00691	02389	2	302 HACKENSACK ST
BREBRIC, THOMAS & REBECCA	0082	271	11		106400-7	07741	00129	2	263 NORTH AVE
BRENNAN, JOHN JR., TRUSTEE	0149	314	12		196000-0	05020	00117	2	494 WINDSOR RD
BRENNAN, JOHN W. JR & KATHLEEN	0136	307	8		177600-7	05064	01731	2	484 MARLBORO RD
BRESCIA, LINO P & AZEVEDO, KRISTEN	0069	257	7		089300-0	02207	02280	2	151 14TH ST
BRIDGEWATER, CLAUDETTE & COURTNEY	0231	335	1.02	C5609		04936	00300	2	15 ARNOLD DR
BRIGGS, JAMAL J	0224	334	1.02	C4102		02823	00470	2	139 WESMONT DRIVE
BRIGGS, JAMAL J. & KATTY Z. MEDINA	0234	335	1.04	C5005		04432	01124	2	7 LEAHY DR
BRILLO, ROBERT & MARILYN	0060	247	8		078400-1			2	111 JEFFERSON ST
BRITO, NICOLE & RODRIGUEZ, VICTOR	0097	282	3		125800-0	04337	01534	2	52 BERGER ST
BRODERICK, TARA K.	0112	292	27		146000-5	08576	00869	2	361 WOOD-RIDGE AVE
BROGLIE, STEVEN E & DIANE J	0167	320	1.05	C1205		01918	01090	2	22 WESMONT DRIVE
BROOKS, THOMAS & EMILIE	0029	221	9.01		00038510	03426	02302	2	52 HUMBOLDT ST
BROWN (ETAL), MATTHEW	0048	237	5		063300-2	08142	00634	2	391 UNION AVE
BROWN, GEORGETTE N	0247	340	1.02	C2407		02205	01395	2	13 KENNEDY LANE
BROWN, JOSEPH C. & JUDITH A.	0138	309	3		180600-1			2	259 CLIFF ST
BROWN, RICKY A. & DEBORAH	0192	322	33		219500-3	08556	00432	2	329 INNES RD
BRUBAKER, DENNIS M. & RIA A.	0066	255	4		086300-9			2	155 MAIN AVE
BRUNO, ANTONINO F	0047	236	15		061700-2	00998	02098	2	375 UNION AVE
BRUNO, GILBERT & JACQUELINE	0047	236	17		061900-4	09162	00024	2	108 SEVENTH ST
BRUNO, JOSEPHINE	0072	261	7		094200-7	08584	00394	2	303 MAIN AVENUE
BRUNO, PETER & PAMELA & BRUNO, TARYN	0028	220	10		036700-8	02186	01426	2	467 CENTER ST
BRYNCZKA, MACIEJ & ALICJA	0048	237	1.02		062900-1	00832	00337	2	121 FIFTH ST
BRZESKI, MARCIN & EWELINA	0104	288	2		136200-4	01944	01435	2	217 JAY ST
BUCCI, ROSEMARIE	0157	317	10.08		206055	05043	00730	2	289 VALLEY BLVD -2D
BUCCINI, JOHN V. & ANNA MARIE	0023	217	7		029800-7	08453	00322	2	75 FOURTH ST
BUCCINO, JOSEPH & ANDREA	0056	244	19.02			01975	01647	2	130 HILL ST
BUDANSKAYA, TATYANA	0207	328	1	C001D	240700-1	03359	01418	2	302 HACKENSACK ST
BUONOMO, MICHAEL & NICOLE	0217	331	5		254100-6	08877	00453	2	489 SUSSEX RD
BURCHFIELD, BRIAN R.	0142	311	8		186000-7	09532	00362	2	308 WINDSOR RD
BURGOS, AGLIBERTO & ILENA C	0107	289	11		139200-5	03330	02080	2	198 JAY ST
BURKE, DANIEL T & APRIL M CAMILING	0180	320	1.09	C4506		03147	02432	2	12 MARSHALL LANE
BURKE, ELIZABETH	0144	311	34		188600-7			2	303 MARLBORO RD
BURKE, WILLIAM J. JR. & TRACEY L.	0067	256	11		087400-7	08751	00140	2	159 LAUREL DRIVE
BURNISTON, HERBERT G. & C.E.	0158	318	2		207300-4			2	420 INNES RD

TAXING DISTRICT NO. 69 WOOD RIDGE

COUNTY NO. 02 BERGEN

NAME OF OWNER ADDITIONAL OWNERS	PAGE NO.	BLOCK NO.	LOT NO.	LOT QUALIF.	ACCOUNT NO.	DEED BOOK	DEED PAGE	CLASS	PROPERTY LOCATION
BURNISTON, THOMAS & DEBRA	0152	315	19		200000-2	08362	00104	2	245 WINDSOR RD
BURNS, DANIEL & EMILY FISCHER	0135	306	17		176200-6	03392	01227	2	441 HIGHLAND AVE
BURNS, NOREEN	0210	328	1	C004D	244300-5	08237	00029	2	302 HACKENSACK ST
BUSCEMA, JOHN & PATRICIA	0080	270	6		104300-2	07638	00501	2	165 12TH ST
BUSCEMA, JOHN & PATRICIA LYNN	0142	311	3		185500-5	00491	01016	2	292 WINDSOR RD
BUSCIGLIO, ENZO & FRANCESCA	0133	305	27		174400-4	08948	00283	2	359 HIGHLAND AVE
BUSTRETSKY, IAN	0215	330	4		251700-1	01669	01212	2	407 SUSSEX RD
BUTTERWORTH, JOHN	0205	327	4		237400-4	08191	00335	2	478 SUSSEX RD
BYRNE, THOMAS & ANDREA	0113	293	11		147400-6	01747	02368	2	445 WOOD-RIDGE AVE
CABRI, KAREN	0163	319	12	C295A	211917	04721	00574	2	295 HACKENSACK ST
CAESAR, JENNIFER G	0206	327	16		238600-3	00910	02124	2	497 INNES RD
CAGGIANO, KASEY & DEVINE, BRIAN	0150	314	26		197400-1	05344	00324	2	487 MARLBORO RD
CAGNA, JOHN & JOAN	0034	224	11.02		044400-4	07824	00794	2	56 MADISON ST
CAHILL, MARK & JANICE	0005	204	4		005700-2	08258	00035	2	27 CHARTER OAK ST
CALA, JEROME & STEFANIE	0204	326	30		236200-5	08830	00132	2	431 INNES RD
CALA, JEROME A & PHYLLIS	0057	245	6.01		074000-9	00470	01402	2	125 COLUMBIA ST
CALABRESE, NICHOLAS F. & OLGA D.	0073	262	1		094800-3	08342	00860	2	155 EIGHTH ST
CALABRO, DENNIS & CATHLEEN	0060	247	14		079000-4	08618	00936	2	116 WOOD-RIDGE ST
CALDER, NORBERT, TRUSTEE	0106	289	9.02			05226	00662	2	241 WOOD-RIDGE AVENUE
CALDERIO, BRIAN & KATHRYN L.	0156	317	4		205400-1	04412	01218	2	364 INNES RD
CALDERON, JACINTA M., ETALS	0206	327	28		239800-2	05116	00601	2	316 HILLCREST AVE
CALLAGHAN, EDWARD	0195	324	14		224400-0	00244	00743	2	259 SUSSEX RD
CALOCINO, PAUL J. & KATHARINE	0163	319	16		212300-2			2	491 WINDSOR RD
CALVI, NUR-AINIE & MARLOUIE ALAIN	0116	295	22.02		152000-0	03559	00710	2	222 TENTH ST
CAMARGO, JOSE V & JENNIFER	0014	209	34		018500-4	02888	02309	2	22 DONNA DR
CAMBRIA, THOMAS & NANCY & BARTON, GERARD	0152	315	15		199600-7			2	259 WINDSOR RD
CAMELO, CARLOS	0071	259	13		092200-3	05510	00567	2	266 NORTH AVE
CAMERON, BRENDAN C. & THERESA	0087	274	12		113400-9	08503	00165	2	441 NORTH AVE
CAMPAGNA, VINCENT & BONNIE	0065	254	5		083800-3	08521	00378	2	170 MAIN AVENUE
CAMPBELL, DANIELLE A & CATA, JASON	0028	220	11		036800-9	09561	00186	2	463 CENTER ST
CAMPBELL, JAMES & SUSAN	0107	289	15		139600-9	08269	00925	2	214 JAY ST
CAMPIONE, MARK	0205	327	10		238000-7	09152	00386	2	494 SUSSEX RD
CAMPOREALE, PASQUALINO	0005	204	9		006200-4	00838	02487	2	3 CHARTER OAK ST
CANALS, RADHAMES A. & ROSALINA A.	0074	263	2		096200-1	03889	00240	2	344 NORTH AVE
CANESTRALE, ASHLEY & JARED M.	0147	313	3		192000-2	05083	00923	2	428 WINDSOR RD
CANGIALOSI, CARMELO & CARMELA	0044	233	8		057500-9	02174	02452	2	100 TENTH ST
CANGIALOSI, GIUSEPPE & ROSARIA	0041	231	16		054700-0	09269	00318	2	107 11TH ST
CANGIALOSI, ROBERTO & MICHELE	0044	233	9		057600-0	00375	00989	2	104 TENTH ST
CANNAROZZI, THOMAS & BELINDA	0087	275	3		114400-6	07812	00151	2	484 WOOD-RIDGE AVE
CANNIZZARO, ROBERT, JR & KATHRYN	0105	288	14		137400-3	00416	02442	2	202 14TH ST
CANTATORE, CHRISTIAN A. & NATALIE	0088	275	16		115700-6	05503	01337	2	475 NORTH AVE
CANTATORE, MICHAEL & VINCENZA	0119	297	11		155600-7	04261	01605	2	211 HILLCREST AVE
CANZANO, MICHAEL & SINACORE, TONI ANN	0004	203	16		005200-7	02461	02480	2	30 FOURTH ST
CAO, YUDONG & JINGFANG ZHANG	0174	320	1.09	C3004		04116	00150	2	109 TRUMAN DRIVE
CAO, YUDONG & ZHANG, JINGFANG	0238	335	1.04	C5503		04690	00995	2	50 ARNOLD DR
CAPABIANCA, CAROLYN	0125	301	11	C0314	163409	05372	01873	2	314 WOOD-RIDGE ST
CAPOBIANCO, JEFFREY & LAURIE A	0110	292	1		143400-8			2	356 COLUMBIA BLVD
CAPPELLO, BENEDETTO & JENNIFER	0161	319	7		211400-6	08564	00480	2	486 INNES RD
CAPPELLO, LORENZO & FERNANDA	0113	293	9		147200-4			2	453 WOOD-RIDGE AVE
CAPPELLUTI-GUERRIERO, ROSANGELA ETAL	0065	254	7		084000-2	01971	00087	2	178 MAIN AVE
CAPPOLA, MATTHEW & ARIANA CAPPOLA	0021	216	9		028100-3	00852	01334	2	67 FIFTH ST
CAPRIO, MARC & JENNIFER	0068	256	15		087800-1	01784	02446	2	143 LAUREL DRIVE
CAPUANO, STEPHEN E & KIMBERLY A	0134	306	10		175500-2	00247	01859	2	247 HILLCREST AVE
CAPUTI, MAURO & MARIA	0007	205	18		008800-4	08184	00906	2	36 CHARTER OAK ST
CAPUTO, ANTHONY & ANGELINA	0106	289	6.01		138600-2			2	197 12TH ST
CAPUTO, GERALD & REGINA	0083	272	16		108400-1			2	335 NORTH AVE
CAPUTO, PHILIP R & JACLYN M	0073	262	6.01		095400-6	01468	00146	2	325 MAIN AVENUE
CARANGUI, WILSON H.	0105	288	16		137600-5	05305	01135	2	210 14TH ST
CARAVELLA JR, VITO	0051	240	6		067000-7	02359	01955	2	107 SECOND ST
CARBONARO, RICHARD & CAROL	0021	216	13		028500-7	07652	00503	2	381 CENTER ST
CARBONE, IRENE	0157	317	10.09		206025			2	289 VALLEY BLVD
CARBONE, ROBERT & KRISTINA	0067	256	2		086500-1	03003	01379	2	158 WOOD-RIDGE AVE
CARCANO, OLIVER & JANET	0112	293	4		146700-2	07935	00846	2	442 COLUMBIA BLVD
CARDINALI, JILLIAN & HOURIGAN, C	0141	310	20		184000-3	01835	01313	2	269 MARLBORO RD
CAREY, MICHAEL F & JENNIFER J	0129	303	29.01		168400-9	03248	02412	2	251 HIGHLAND AVE
CARFAGNA, ANGELO & SHARON S.	0190	321	24		216200-9	07759	00986	2	231 INNES RD
CARFORA, DONNA M	0078	267	9		101600-4	00024	00883	2	439 MAIN AVE
CARMONA, HARRY J. & SUZANNE	0113	293	8		147100-3			2	189 HILLCREST AVE

TAXING DISTRICT NO. 69 WOOD RIDGE

COUNTY NO. 02 BERGEN

NAME OF OWNER ADDITIONAL OWNERS	PAGE NO.	BLOCK NO.	LOT NO.	LOT QUALIF.	ACCOUNT NO.	DEED BOOK PAGE	CLASS	PROPERTY LOCATION
CARNEVALE, RONALD D. & CHRISTI	0133	305	26		174300-3		2	365 HIGHLAND AVE
CARNEY, ROBERT	0020	214	12		026400-2	08767 00399	2	78 EIGHTH ST
CARNEY, THOMAS A. ET ALS	0022	217	3		029400-3	08631 00381	2	406 UNION AVE
CAROLA, CHRISTOPHER A & MARIA	0146	312	24		191400-9	00290 02001	2	365 MARLBORO RD
CARPIO, ALFREDO & OFELIA	0096	280	8		124900-4		2	158 JEFFERSON ST
CARRANO, BRUCE & ELAINE	0097	280	12		125300-5		2	172 JEFFERSON ST
CARRELLE, NICHOLAS A	0035	225	10		046200-6		2	51 WOOD-RIDGE ST
CARRIE, DONALD & JANE	0104	287	9		135400-9		2	181 HELM AVE
CARRILLO, ALEXANDER & NICOLE	0132	305	11		172800-4	03131 00270	2	388 MARLBORO RD
CARROLL, JAMES M & DEBORAH A	0029	221	5		038100-6	00237 01976	2	59 HACKENSACK ST
CARSON, MAUREEN K.	0050	239	4		065600-9	05056 00658	2	115 THIRD ST
CARTAGENA, ALLEN & CECILIA IVETTE	0011	208	17		014000-1	01638 00959	2	123 ARNOT PLACE
CARTER, CHRISTOPHER & LAUREN	0189	321	22		216000-7	01081 01926	2	237 INNES RD
CARUSO, ROBERT P. & MARGARET R.	0148	313	20		193700-6	03978 01386	2	447 MARLBORO RD
CARVELIS, VASIL & MARIA	0061	248	7.01		080400-8	08264 00270	2	112 JEFFERSON ST
CASALE, GIUSEPPI E. & NANCY V.	0051	240	3.01				2	446 MAIN AVE
CASANOVA, JESSICA	0080	270	10		104700-6	03790 00986	2	233 NORTH AVE
CASONE, ANGELICA	0006	205	12		008200-8	04910 00001	2	6 CHARTER OAK ST
CASHNELLI, JAMES P JR.	0110	292	3		143600-0	00848 01513	2	362 COLUMBIA BLVD
CASSELLA, RALPH & EMILIA M.	0082	271	14		106700-0	03772 01198	2	178 12TH ST
CASSIDY, CATHERINE	0153	316	8		201300-2	00273 02430	2	296 INNES RD
CASSIDY, MARILYN O. F.	0095	279	9		122900-0		2	589 ANDERSON AVE
CASTANO, JONATHAN	0061	248	2		079600-0	03557 01453	2	608 ANDERSON AVE
CASTELBUONO, SALVATORE&MARIA	0114	294	10		148900-8		4A	183-187 HACKENSACK ST
CASTELLANO, STEPHEN & STACEY	0039	230	7		051500-7	09102 00291	2	182 PALMER TERRACE
CASTELLANO, STEPHEN & RAE, CELESTE M	0077	266	5		099900-9	02303 02098	2	143 THIRD ST
CASTIGLIONE, RICHARD J. & NANCY L	0159	318	5		207600-7		2	428 INNES RD
CASTILLO, GUSTAVO T.	0144	311	38		189000-8	04661 00089	2	291 MARLBORO RD
CASTILLO, MARISSA VILLARBA	0112	293	2		146500-0	04393 01560	2	434 COLUMBIA BLVD
CASTILLO, MARVIN & DOROTHY AGUILA	0043	233	1		056800-5	09274 00107	2	124 TENTH ST
CASTILLO, YURI & PASCUAL, DINO	0229	335	1.02	C4716		04407 01358	2	32 LEAHY DR
CASTNER, GREGORY O. & MICHELE M.	0151	315	1		198200-6		2	230 INNES RD
CASTRO, JUAN & MELINDA CAMACHO	0012	209	6		015400-2	03850 01671	2	238 UNION AVE
CATANZARO, JAMES J. & GERALDINE	0194	323	9		222200-4	08351 00474	4A	291 VALLEY BLVD
CATANZARO, SALVATORE J & MICHELE	0008	207	2		010700-0	00793 01036	2	37 HILL STREET
CATENA, MARISA & REIS, JOHN A	0042	231	22		055300-3	02792 00460	2	148 13TH ST
CATENA, MICHELE & SUTERA, NEAL	0029	222	5		039200-4	03673 01262	2	77 HILL ST
CAUGHEY, BRIAN	0210	328	1		245100-0	05503 00094	2	302 HACKENSACK ST
CAULFIELD, ROBERT T. & PATRICIA C.	0190	322	4		216600-3		2	276 SUSSEX RD
CECERE, JOSEPH	0162	319	9		211600-8	08023 00709	2	492 INNES RD
CECERE, MICHAEL	0091	276	17		117914	08633 00236	2	176 HACKENSACK ST
CEGP WOOD RIDGE LLC, LLC	0126	301	14.01		163700-7	04549 00426	4A	359 ROUTE 17 SOUTH
CELENTANO, ALAN & DOLORES	0076	265	4		098500-8	07903 00804	2	143 FOURTH ST
CELENTANO, CHRISTOPHER & ZOFIA	0099	284	7		128900-2	01984 01796	2	182 HELM AVE
CELLITTI, BENJAMIN & MICHAEL	0056	244	18		073100-3	05126 01868	2	120 HILL ST
CELLITTI, CHARLOTTE - TRUSTEE	0019	213	11		024900-3	09299 00306	2	78 NINTH ST
CENICOLA, ELENA	0199	325	40		229400-5		2	343 VALLEY BLVD
CENTRELLA, GIOVANNI & ANGELA	0036	225	20		047300-4	08520 00379	2	80 COLUMBIA ST
CERULLO, MICHAEL & SANDRA	0003	202	20		003600-7		2	32 FIFTH ST
CESPEDES-GUEVARA, REYNALDO Y	0150	314	21		196900-9	03335 01841	2	499 MARLBORO RD
CETTI, HARRY F. & PATRICIA M.	0016	211	15		021900-2		2	78 GARDEN ST
CEVHER, ERKAN	0092	277	8		118900-9	03507 00665	2	167 COLUMBIA ST
CFM REALTY, LLC	0076	265	8		098900-2	01902 00605	2	407 MAIN AVE.
CHALLENGER, LETICIA & PEREZ, LENNY	0028	220	18		037500-3	00462 01135	2	84 CHARTER OAK ST
CHAMPINO, EDWARD & BRIDGET	0147	313	11		192800-0		2	448 WINDSOR RD
CHAN, JENNY	0108	290	11		140900-2	03922 01287	2	189 TENTH ST
CHAN, KAREN & YEO, ALBERT	0165	320	1.05	C0306		01841 00224	2	11 TRUMAN DRIVE
CHANDLER, RENEE	0064	251	4.09		082420	01549 01022	2	130 OAK ST
CHANDRA, M. & S. & SAXENA, T.	0167	320	1.05	C1301		04178 01702	2	24 WESMONT DRIVE
CHANDRASEKAR, SATHYA & KALAKKAD, R	0223	334	1.01	C1904		02266 02290	2	91 WESMONT DRIVE
CHANG, DIANA & JEONG, DANIEL	0011	208	14		013700-1	05266 00171	2	135 ARNOT PLACE
CHANG, HUNGWEN	0166	320	1.05	C0507		02038 01526	2	27 TRUMAN DRIVE
CHANG, KIHWAN & LEE, MINJUNG	0177	320	1.09	C3905		03134 00195	2	88 WESMONT DRIVE
CHANG, YONG J. & KAYLIN K.	0242	340	1.01	C1705		03912 01511	2	29 WESMONT DRIVE
CHANKOWSKI, DARIUSZ & WIOLETTA	0189	321	17		215500-5	02810 01662	2	251 INNES RD
CHASE, SYLVESTER & RHONDA G.	0205	327	2		237200-2	09316 00298	2	474 SUSSEX RD
CHATURVEDULA, SURENDRA ETAL	0171	320	1.06	C1603		02428 01146	2	58 WESMONT DRIVE
CHAUDHARI, JAGRUTIBEN BABULAL	0228	335	1.02	C4708		04356 00934	2	16 LEAHY DR

TAXING DISTRICT NO. 69 WOOD RIDGE

COUNTY NO. 02 BERGEN

NAME OF OWNER ADDITIONAL OWNERS	PAGE NO.	BLOCK NO.	LOT NO.	LOT QUALIF.	ACCOUNT NO.	DEED BOOK PAGE	CLASS	PROPERTY LOCATION
CHAUDHARY, SUYASH & PATIL, ASHWINI	0244	340	1.02	C2102		03181 00878	2	115 EISENHOWER LANE
CHEN, ANYI & CI, RUICONG	0236	335	1.04	C5304		04896 01384	2	8 ARNOLD DR
CHEN, CHRISTOPHER & HUNG, CYNTHIA	0165	320	1.05	C0405		04389 00696	2	10 TRUMAN DRIVE
CHEN, CHUN & CHUN-YIN LEONG, CALVIN	0103	287	3		134800-6	04879 01162	2	170 JOCELYN AVE
CHEN, DEAN P. & HYUNOOK MOON	0218	333	1.01	C0209		05263 00329	2	17 WESMONT DRIVE
CHEN, GUANG & LU, YI	0178	320	1.09	C4008		02661 01876	2	118 WESMONT DRIVE
CHEN, JIAYI & WU, JIAHUI	0237	335	1.04	C5307		04902 00843	2	14 ARNOLD DR
CHEN, TINGTING	0195	324	7		223700-6	04696 01222	2	34 LINCOLN AVENUE
CHEN, WELLIN & FRANQUL, CARLOS A	0099	284	3		128500-8	01253 01893	2	166 HELM AVE
CHEN, Y. & EIAMSIIRITHAN, R.	0186	320	1.0836			03391 02033	2	157 ROOSEVELT DRIVE
CHEN, YAFEI	0244	340	1.01	C1815		03584 01430	2	81 WESMONT DRIVE
CHEN, YAN & JIANG, MINGZHE	0168	320	1.05	C1401		02142 02164	2	36 WESMONT DRIVE
CHENG, HAO & SHEIL, CRAIG	0170	320	1.06	C1002		04359 01336	2	46 TRUMAN DRIVE
CHENG, YIN KWAN & QIAO MIN ZHENG	0051	239	11		066400-4	00359 00071	2	114 FOURTH ST
CHENG, YUAN	0238	335	1.04	C5507		04695 01417	2	58 ARNOLD DR
CHERA, AVTAR SINGH & PARMINDER KAUR	0093	278	6.01		120700-4	04574 01064	2	171 WOOD-RIDGE STREET
CHERASIA, PETER E & CORINO, PAUL M	0149	313	31		194800-4		4A	272 & 274 VALLEY BLVD
CHERICHELLA, JOHN JR & MARIE	0067	256	3		086600-2		2	162 WOOD-RIDGE AVE
CHERN, OLIVER & SUN, TING	0180	320	1.075			02307 02381	2	9 ROOSEVELT DRIVE
CHERN, OLIVER & SUN, TING	0219	333	1.03			03525 00630	2	2 ROOSEVELT DRIVE
CHERN, OLIVER & TING SUN	0164	320	1.05	C0301		01827 00392	2	1 TRUMAN DRIVE
CHETTA, JESSICA L. & ANTONINO	0105	288	5		136500-7	04136 00795	2	205 JAY ST
CHEUNG, EVA & SAMMY	0244	340	1.01	C1816		02987 00396	2	83 WESMONT DRIVE
CHEW, ELIZABETH & KONG, JIA LERT	0246	340	1.02	C2306		05292 01021	2	12 VETERANS DRIVE
CHIANG, DAVID & MEI, STEFANIE	0206	327	23		239300-7	02673 01470	2	477 INNES RD
CHIARAMONTE, PETER	0012	209	5		015300-1	07699 00415	2	234 UNION AVE
CHING, KITTY J. & LEE, TAEHOON	0173	320	1.09	C2804		04847 01872	2	90 TRUMAN DRIVE
CHINNI, ANTHONY & CANTA, DARIA	0217	331	9		254500-0	01085 02445	2	503 SUSSEX RD
CHIRICO, MARTIN & BARBARA	0058	246	10		076400-7	02209 01251	2	109 WOOD-RIDGE ST
CHITTADI, SUNIL R. & NAREM, RACHNA	0229	335	1.02	C4810		04569 01395	2	52 LEAHY DR
CHO, CARINA & ANGELA J.	0184	320	1.0817			04953 00514	2	119 ROOSEVELT DRIVE
CHO, DONG WON & MIN SOO	0060	247	7.02			08746 00221	2	115 JEFFERSON ST
CHO, JUSTIN & YOON JEONG BANG	0229	335	1.02	C4813		04490 00141	2	58 LEAHY DR
CHO, RICHARD & RIN LEE	0235	335	1.04	C5102		04550 01200	2	41 LEAHY DR
CHO, SAMUEL & KO, EUNHYE	0054	243	7		070000-1	03928 01910	2	107 HILL ST
CHOEDAK, DORJEE CHOEDON	0001	201	6		000700-7	03117 01256	2	1 FIFTH ST
CHOEPHEL, JAMYANG & LAKSHEY, TENZIN	0057	245	9		074500-4	03918 00483	2	103 COLUMBIA ST
CHOEZ, ROSALIN I	0096	279	19		123900-7	03184 00460	2	178 WOOD-RIDGE ST
CHOI, CHRISTOPHER J & HAN, JI SOO	0179	320	1.09	C4407		03268 01854	2	13 WILSON LANE
CHOI, HYUN J	0243	340	1.01	C1805		01908 01558	2	61 WESMONT DRIVE
CHOI, JA EUN & SOUN, SUNG DUK	0177	320	1.09	C3804		04641 01329	2	70 WESMONT DRIVE
CHOI, JOSHUA & HYEWON	0166	320	1.05	C0605		01993 02340	2	24 TRUMAN DRIVE
CHOI, PHOEBE Y. & LI, BRIAN Y.	0244	340	1.02	C2110		04699 01645	2	131 EISENHOWER LANE
CHOMKO, THOMAS & RICHARD	0165	320	1.05	C0304		01823 00433	2	7 TRUMAN DRIVE
CHON, JIN & JENNIFER	0021	216	17		028900-1	01696 01128	2	66 SIXTH ST
CHONGOUSIAN, RICHARD J & JOHN H	0073	261	12		094700-2	05498 01324	2	300 NORTH AVE
CHOPRA, NACHIKETA	0219	333	1.10	C0001		04012 00884	2	50 ROOSEVELT DRIVE
CHOPRA, RAJAT & SHARMA, PADMINI	0184	320	1.0815			02941 00799	2	115 ROOSEVELT DRIVE
CHOY, SAMUEL	0224	334	1.01	C2004		02363 01537	2	119 WESMONT DRIVE
CHOY, VICTORIA	0168	320	1.05	C1306		04130 00199	2	34 WESMONT DRIVE
CHRISTIANA, RUSSELL & AMY	0101	285	7		131300-0	08948 00183	2	147 HELM AVE
CHRISTMANN, DOUGLAS & LEANNE	0216	330	19		253200-0	08293 00883	2	445 SUSSEX RD
CHROSTOWSKI, J. & JANCZEWSKA, T.	0208	328	1	C002G	242200-0	05018 01283	2	207 WEST RIDGE MEWS
CHUNG, CAROL Y.	0089	276	8.01			03962 01779	2	151 MADISON ST
CHUNG, EUN KYUNG & SHEEN, THERESA J	0027	219	22		035700-1	02643 01465	2	88 ROSE ST
CHUNG, YEEREUM & CHOI, WAN	0225	334	1.02	C4112		04577 00136	2	159 WESMONT DRIVE
CHUNG, YOUNG SOOK & JIHYUN	0166	320	1.05	C0607		04478 00353	2	28 TRUMAN DRIVE
CHURCH OF THE ASSUMPTION	0051	240	3.02				15D	450 MAIN AVE
CHURCH OF THE ASSUMPTION	0078	268	1			01166 01452	15D	143 FIRST STREET
CHWALK, JOAN	0001	201	11		102100-6		2	18 SIXTH ST
CIFTCIBASI, OGUZ	0064	252	5		001300-0		2	132 UNION ST
CILIENTO, LAURIE	0037	226	16		082900-7	01849 00885	2	84 WOOD-RIDGE ST
CIMILUCA, JO-ANN M.	0213	328	1	C008H	049200-7	02582 00520	2	302 HACKENSACK ST
CINELLI, GARY & JOANNE	0007	205	15.01		249500-2	07988 00318	2	22 CHARTER OAK ST
CINELLI, GLEN J. & DAWN, TRUSTEES	0057	245	8		008500-1	09510 00283	2	109 COLUMBIA ST
CINTRON, ODELIS & JULIA	0008	207	1		074400-3	04693 00454	2	510 CENTER ST
CIOCE, ANNA	0206	327	20		010600-9	08188 00802	2	487 INNES RD
CIPOLLA, MARYANN & PERRONE, JAMES V	0136	307	9		239000-4	01851 01640	2	486 MARLBORO RD

TAXING DISTRICT NO. 69 WOOD RIDGE

COUNTY NO. 02 BERGEN

NAME OF OWNER ADDITIONAL OWNERS	PAGE NO.	BLOCK NO.	LOT NO.	LOT QUALIF.	ACCOUNT NO.	DEED BOOK	DEED PAGE	CLASS	PROPERTY LOCATION
CIPRIANO, NICHOLAS & SALMON, KATHLEEN	0111	292	20		145300-1			2	395 WOOD-RIDGE AVE
CIRINO, PEDRO & DILMA	0062	248	9.01		080600-0	01783	00768	2	124 JEFFERSON ST
CKPL ENTERPRISES, INC.	0114	294	8		148700-6	08550	00130	4A	197 HACKENSACK ST
CLARK, JOHN	0091	276	17	C0013	117913	09091	00163	2	176 HACKENSACK ST
CLARK, MARCIA	0210	328	1	C004H	244700-9	09115	00347	2	302 HACKENSACK ST
CLAYTON, ARTHUR D. & ANNE MARIE	0192	322	31		219300-1			2	335 INNES RD
CLEMENTE, OTTO M & CONSUELO R	0113	293	10		147300-5			2	449 WOOD-RIDGE AVE
CLIFF VIEW GARDENS - JNT VENTURE	0215	328	13		251100-5			4C	HACKENSACK ST
COCKFIELD, CORETTA	0226	334	1.02	C4207		02739	02450	2	177 WESMONT DRIVE
COGELIA, JOHN & MARY	0076	265	10.02		099120			2	144 FIFTH ST
COHEN, MIRIAM & RUSSO, PERRY	0139	309	5		180800-3	00756	01597	2	245 CLIFF ST
COLANERI, ROBERT D. & KAREN P.	0087	274	14		113600-1			2	429 NORTH AVE
COLARUSSO, THEODORE & JENNIFER	0066	254	22		085500-4	09337	00006	2	173 PALMER TERRACE
COLE, MICHAEL F & NANCY M	0202	326	2		233400-6	01259	02480	2	414 SUSSEX RD
COLE, MICHAEL T & OKSANA	0074	263	3		096300-2	03256	00622	2	153 SEVENTH STREET
COLEMAN, PATRICK & LEAH FAYE	0200	325	62		230300-4	03619	00302	2	361 SUSSEX ROAD
COLETTA, DANIEL & JESSICA	0145	312	10		190000-8	02421	01537	2	384 WINDSOR RD
COLETTI, WENDY	0115	295	2		150000-6	01908	00742	2	312 HIGHLAND AVE
COLLETTI, MARY ANN	0120	298	11		157800-3			2	479 COLUMBIA BLVD
COLLINS, CHRISTINE	0077	267	2		100900-0	00267	00025	2	452 NORTH AVE
COLLINS, MARY PATRICIA	0072	260	11		093300-1	01089	00400	2	146 11TH ST
COLLINS, RONALD & GLORIA C/O MICHAEL	0007	205	16		086000-2			2	28 CHARTER OAK ST
COLLINS, THOMAS & EILEEN VILLANUEVA	0066	255	1		086000-6	05088	00904	2	171 BURNET PLACE
COLOMBO, JASON & BARBARA	0159	318	13		208400-2	00968	01898	2	448 INNES RD
COLON, JUNE	0106	289	2.01		138200-8	04020	01602	2	217 12TH ST
COLON, PEDRO A. & DEBRA	0208	328	1	C002D	241900-0	07737	00280	2	302 HACKENSACK ST
COLUCCIO, JOSEPH & MARY	0131	304	25		171400-3	08610	00576	2	311 HIGHLAND AVE
CONGER, DONALD R III & MOTYL, M	0050	239	5		065700-0	01763	01094	2	111 THIRD STREET
CONIGLIO, PAUL & GAIL	0012	209	12		016300-8			2	87 GARDEN ST
CONNELLY, JAMES & JEANNE	0109	291	15		142600-3	08415	00222	2	325 WOOD-RIDGE AVE
CONNER, SHEILA	0205	327	6		237600-6	09602	00207	2	484 SUSSEX RD
CONNOR, MICHAEL & BERNADETTE	0155	316	32		203700-0			2	321 WINDSOR RD
CONNORS, RUSSELL & ELLEN	0157	317	10.11		206030	03692	01573	2	289 VALLEY BLVD
CONTI, RICHARD & JANE	0041	231	3		053400-0	07684	00344	2	147 12TH ST
CONTINO, JOHN & ANN MARIE	0072	260	13		093500-3	08505	00286	2	278 NORTH AVE
CONWAY, ROBERT G. & AUDREY	0076	265	7		098800-1			2	409 MAIN AVENUE
COOK, NANCY	0103	286	19		133700-8	08179	00415	2	213 14TH ST
COOKSON, DEBORAH	0189	321	12		215000-0	01556	00191	2	260 SUSSEX RD
COPLAN, RALPH A. & EMILY C.	0146	312	22		191200-7	08322	00036	2	371 MARLBORO RD
COPPOLA, CARLO & DAWN M.	0144	311	30		188200-3	08072	00041	2	319 MARLBORO RD
CORCORAN, ADAM J. & YOSHIDA, NAO	0188	321	6		214400-7	05423	00217	2	244 SUSSEX RD
CORCUERA, MIGUEL A.	0053	242	3.01		068800-2	03130	01236	2	490 MAIN AVE
CORDERO, MARIBEL	0047	236	13		061500-0	03752	00140	2	107 SIXTH ST
CORDES, KEVIN & JENNIFER	0024	218	5.01			00251	00419	2	71 ROSE ST
CORDES, PAUL J. & CATHY	0193	322	45		220700-5	08358	00317	2	289 INNES RD
CORNELIUS, FRANK T.	0209	328	1	C003L	243900-4	08655	00027	2	302 HACKENSACK ST
CORREA, ROBERTO & NANCY	0109	291	21.01			09242	00061	2	194 10TH STREET
COSGROVE, GAYLE, GARY & JEFFREY	0157	317	10.05		206015	05289	00628	2	289 VALLEY BLVD
COSTA, BRIAN F. & SUSANNE M	0080	269	16		103700-9	07829	00367	2	154 FIRST ST
COSTANZO, SALVATORE & MICHELE	0074	263	9		096900-8	08465	00280	2	144 EIGHTH ST
COUNIOTAKIS, M. & CASTILLO, L.	0133	305	28		174500-5	03407	00229	2	230 SEVENTH ST
COUNTY OF BERGEN	0161	318	35		210600-1			15C	VALLEY BLVD
COUNTY OF BERGEN	0204	326	38		237000-0			15C	VALLEY BLVD
CRAMSIE, MICHAEL JR. & EILEEN M.	0145	312	11		190100-9	08301	00493	2	386 WINDSOR RD
CRANDALL, JOSEPH P. & RENEE	0151	314	31		197900-6	08681	00282	2	469 MARLBORO RD
CRANE, RICHARD P. & WILLIAM R.	0154	316	23		202800-4			2	348 INNES RD
CREANGE, DANIEL & GIMPEL, ROBERT J.	0210	328	1	C004J	244900-1			2	302 HACKENSACK ST
CRESCIMBENI, GIULIANO H ETAL	0090	276	12		117300-6	03051	00446	2	148 HACKENSACK ST
CRETEKOS, GRACE M	0030	222	12		040000-2	03206	00324	2	48 HACKENSACK ST
CREWS, RAYMOND & MELISSA	0115	295	12		151000-3	03322	02234	2	335 COLUMBIA BLVD
CRIBBEN, ROBERT F. & ELLEN	0082	272	1		106900-2			2	306 WOOD-RIDGE AVE
CRONIN, DENNIS J. & MARY ANNE	0151	315	5		198600-0	07624	00351	2	246 INNES RD
CROSBY, SUSAN L & MILLER, ROY B	0067	256	7		087000-3	08193	00864	2	175 LAUREL DRIVE
CRUISE, EARL K & KRISTEEN M	0039	230	10		051800-0	02242	01364	2	194 PALMER TERRACE
CRUZ, GODWIN & MIGNA S.	0215	330	9		252200-3	00326	02059	2	419 SUSSEX RD
CRUZ, HARRY & MARISOL	0217	331	4		254000-5	08200	00714	2	487 SUSSEX RD
CUCCIO, BRIAN	0109	291	9		142000-7	02855	01835	2	347 WOOD-RIDGE AVE
CUI, HANTING	0180	320	1.077			04779	01272	2	13 ROOSEVELT DRIVE

TAXING DISTRICT NO. 69 WOOD RIDGE

COUNTY NO. 02 BERGEN

NAME OF OWNER ADDITIONAL OWNERS	PAGE NO.	BLOCK NO.	LOT NO.	LOT QUALIF.	ACCOUNT NO.	DEED BOOK PAGE	CLASS	PROPERTY LOCATION
CUNHA, ANTONIO, JR. & GORETTI, S.	0075	264	4		097400-0		2	149 FIFTH ST
CUPO, CHRISTOPHER & JANICE	0197	325	16		227000-7	07967 00725	2	118 LINCOLN AVE
CUPO, JOSEPHINE & SALVATORE JR.	0197	325	18		227200-9	05416 00777	2	126 LINCOLN AVE
CURCI, NICHOLAS	0163	319	12	C291B	211914	03250 00597	2	287 HACKENSACK ST
CURCIO, NICHOLAS J	0208	328	1	C002A	241600-7	01796 02308	2	302 HACKENSACK ST
CURNYN, JOSEPH & NORAH	0005	204	3		005600-1	08021 00935	2	29 CHARTER OAK ST
CURRAN, EUGENE & PATRICIA	0151	314	33		198100-5		2	465 MARLBORO RD
CUTTER, MICHAEL & MARIA	0204	326	32		236400-7	00439 01371	2	427 INNES RD
CYGAN, STANISLAW & RENATA	0114	294	14		149300-9	09078 00349	2	487 WOOD-RIDGE AVE
CYRAN, LARRY & CHIRICHELLA, MARY	0043	233	2		056900-6		2	302 MAIN AVENUE
CYRAN, LARRY & MARY CHIRICHELLA	0073	262	5		095200-4	08336 00213	2	139 EIGHTH ST
CZWAKIEL, TADEUSZ & ZOFIA	0078	267	12		101900-7	08700 00198	2	150 THIRD ST
D & F REAL ESTATE PROPERTY, LLC	0002	201	13		001500-2	05240 00857	2	32 SIXTH ST
D'ANGELICO, CHRISTOPHER J.	0156	317	7		205700-4	04052 00177	2	374 INNES RD
D'AGNESE, MICHAEL & JOAN	0212	328	1	C006G	247000-3	04602 01199	2	302 HACKENSACK ST.
D'AGNESE, MICHAEL & TONI ANN	0099	284	11		129300-3	00994 01972	2	197 14TH ST
D'ANGELICO, FRANK J. & JANICE M.	0069	257	10		089600-3		2	144 LAUREL DR
D'ANGELO, JOSEPH A & SANDRA P	0074	263	8.02		096810-8	01920 00249	2	140 EIGHTH ST
D'ARDUINI, MATTHEW	0035	225	4		045600-3	01914 01188	2	75 WOOD-RIDGE ST
D'ARGENIO, KATHLEEN	0121	299	8		159100-0	08461 00681	2	209 COLUMBIA ST
D'AURIA, THOMAS G & GIULIA FEDERICI-	0183	320	1.0738			02629 02070	2	75 ROOSEVELT DRIVE
D'OZZOLLINNI, VALERIA, LOUIS & ROD	0131	304	26		171500-4	04540 01285	2	307 HIGHLAND AVE
DA COSTA, LINDA & JOHN	0062	250	2		081500-6	04832 01662	2	676 ANDERSON AVE
DA CRUZ, LUCIA G. & JOEL M.	0117	296	11		153100-8	05139 00359	2	400 HIGHLAND AVE
DAANOUNI, SOUAD	0024	218	1		031500-1	05350 01505	2	89 ROSE ST
DABROWSKI, JOHN & TINA	0118	296	23		154500-9	09238 00058	2	355 COLUMBIA BLVD
DACOSTA, CAMILLE & NELSON, KRISHNA	0048	237	1.01		062800-0	04561 01779	2	125 FIFTH STREET
DACUNHA, JOSEPH & KELLEY A ECCLES	0243	340	1.01	C1809		01919 00100	2	69 WESMONT DRIVE
DAHL, ANDREW & ELEANOR	0104	287	10		135500-0		2	177 HELM AVE
DAHL, PAUL	0190	322	13		217500-9		2	304 SUSSEX RD
DALAL, NIKET & ISHITA	0167	320	1.05	C1105		01837 01281	2	10 WESMONT DRIVE
DALIPOSKA, DZEMAJI & MAGBULE	0098	282	14		126900-8	08700 00040	2	164 PARK PL EAST
DALMEDO, ERNEST & ANA	0092	277	3		118400-4		2	550 MOONACHIE AVE
DALY, RAYMOND D.	0134	306	9		175400-1		2	450 MARLBORO RD
DANIELSKI, VANESSA	0031	222	20	C007	40870	01494 02389	2	82 HACKENSACK ST UNIT 7
DATLA, RAGHAVENDRA V. & SRUTHI M.	0187	320	1.0861			05301 01603	2	207 ROOSEVELT DRIVE
DATO, DONALD & DIANE	0112	292	23		145600-4		2	379 WOOD-RIDGE AVE
DAVENPORT, DANIEL J & MARIA S	0112	292	28		146100-6		2	359 WOOD-RIDGE AVE
DAVENPORT, LAUREN	0142	310	31		185100-1	04307 01647	2	229 MARLBORO RD
DAVID, ENRICO & NECILLE	0220	333	1.10	C0005		03037 02339	2	58 ROOSEVELT DRIVE
DAVIS, GAVIN & BOYKO, NATALIYA	0091	276	17	C0009	117909	03788 00136	2	176 HACKENSACK ST
DE BARTOLA, FRANK J. III	0071	259	10		091900-3	08444 00605	2	146 12TH ST
DE CAROLIS, GREGG & DENISE	0193	322	46		220800-6		2	285 INNES RD
DE COSMO, LOUIS J. & KATHLEEN	0192	322	32		219400-2		2	331 INNES RD
DE GRACE, MICHAEL & HEATHER	0168	320	1.06	C0706		02075 00056	2	39 TRUMAN DRIVE
DE LA HOZ, H & RIJO-RODRIGUEZ, L&L	0013	209	23		017400-6	04760 00432	2	241 FLORAL LANE
DE LEON, TESS CHING-CHI	0026	219	8		034300-0	03124 00671	2	67 CHARTER OAK ST
DE NICHILLO, MICHAEL & JO ANN	0135	306	19		176400-8		2	437 HIGHLAND AVE
DE ROBERTIS, ELISABETTA	0133	305	19		173600-9	05331 00726	2	393 HIGHLAND AVE
DE ROBERTIS, RUSSELL & SUSAN	0191	322	21		218300-4	08492 00798	2	330 SUSSEX RD
DE RUVO, PASQUALE & ANNA RITA	0019	213	10		024800-2	08146 00083	2	76 NINTH ST
DE TORRES, RICHARD T. & LAURIE J.	0083	272	10		107800-8		2	342 WOOD-RIDGE AVE
DE TRIZIO, MARIA	0157	317	10.07		206020	00211 01595	2	289 VALLEY BLVD
DE VOTO, GEORGE A.	0065	254	8		084100-3		2	182 MAIN AVENUE
DEAK, ALEX C. & ELIZABETH	0136	307	19.01		178700-5	09342 00099	2	485 HIGHLAND AVE
DEAK, VICTORIA	0136	307	18		178600-4	03128 02071	2	489 HIGHLAND AVE
DEBIASE, NICHOLAS & PATRICIA	0082	272	6		107400-4	08444 00802	2	326 WOOD-RIDGE AVE
DECANDIA, PETER	0068	256	19		088200-2		2	156 BURNET PLACE
DECESARE, CONRAD & DAWN	0215	330	6		251900-3	07751 00699	2	411 SUSSEX RD
DECOTIIS, ROSITA	0209	328	1	C003E	243200-7		2	302 HACKENSACK ST
DEEGAN, FRANCIS & ANTOINETTE	0184	320	1.0819			02997 01328	2	123 ROOSEVELT DRIVE
DEFEO, ALDO & ANTONIETTA	0161	319	1		210800-3	01483 01002	2	472 INNES RD
DEFILIPPIS, NANCY F.	0020	214	10		026200-0	02030 00468	15F	70 EIGHTH ST
DEGENNARO, EMANUELE & MARIA D	0077	266	4		099800-8	02052 01566	2	428 NORTH AVE
DEGOIS, CARMA	0154	316	19		202400-0	02322 00245	2	334 INNES RD
DEJGANI, M. & KOTHARI, T.	0229	335	1.02	C4806		04597 01040	2	44 LEAHY DR
DEKAN, MARILYN & CROSSON, J & DAVIS, C	0028	220	19		037600-4	01392 00574	2	90 CHARTER OAK ST
DEL GAUDIO, LISA	0123	299	26		160900-8	08522 00782	2	222 HACKENSACK ST

TAXING DISTRICT NO. 69 WOOD RIDGE

COUNTY NO. 02 BERGEN

NAME OF OWNER ADDITIONAL OWNERS	PAGE NO.	BLOCK NO.	LOT NO.	LOT QUALIF.	ACCOUNT NO.	DEED BOOK PAGE	PROPERTY CLASS LOCATION
DELANEY, JOHN & ELAINE	0016	211	7		021100-4		2 57 TENTH ST
DELANEY, JOHN & ELAINE	0030	222	17		040500-7		2 74 HACKENSACK ST
DELANEY, JOHN J. & ELAINE	0088	275	7		114800-0		4C 504 WOOD-RIDGE AVE
DELDOR REALTY CORP. % FIESTA	0096	280	3		124400-9	00316 00477	4A 614 MOONACHIE AVE
DELDOR REALTY CORP. @ FIESTA	0124	301	5		162800-1		4A ROUTE 17
DELDOR REALTY CORP. @ FIESTA	0126	301	15		163800-8		4A ROUTE 17
DELDOR REALTY CORP. @ FIESTA	0124	301	3		162600-9		4A 255 ROUTE 17 SOUTH
DELEON, STEPHANY	0009	207	14		012000-7	02462 02179	2 30 HACKENSACK ST
DELFINO JR, RICHARD	0145	312	2		189200-0	02544 00212	2 358 WINDSOR RD
DELGADO, M. & BALWATKAZ, D.	0188	320	1.0865			03447 01052	2 215 ROOSEVELT DRIVE
DELINASSIOS, ANN	0203	326	25		235700-3	03189 00824	2 445 INNES RD
DELLA LANA, JOAN & LA MIN, PHILLIP	0024	218	2		031600-2	08402 00588	2 87 ROSE ST
DELLAPENA, KEITH & KATHLEEN	0206	327	24		239400-8	08599 00338	2 469 INNES RD
DELLIBERTO, MICHAEL & LOUISE	0051	240	10		067400-1	07790 00627	2 102 THIRD ST
DELMUNDO, EUGENE MARC & JANINE DAVID	0176	320	1.09	C3601		03030 00117	2 30 MARSHALL LANE
DEMAIO, LAUREN	0010	208	8		013100-5	04319 00454	2 159 ARNOT PLACE
DEMARCO, MATTHEW & NINA	0010	208	12		013500-9	02098 00817	2 143 ARNOT PLACE
DEMARIO, RICHARD	0117	296	6		152600-6	08381 00598	2 380 HIGHLAND AVE
DEMATOS, JOSE A	0008	206	7		009600-9	02327 01858	2 3 HACKENSACK ST
DEMICHELE, MARIA	0047	236	16		061800-3	03171 00471	2 104 SEVENTH ST
DENG, YINGBIAO & YE, ZI	0237	335	1.04	C5402		04835 01065	2 20 ARNOLD DR
DENG, YUFENG	0232	335	1.02	C5709		04853 00690	2 43 ARNOLD DR
DENG, ZHONGYUN & QIN, QIN	0223	334	1.01	C1903		02267 00907	2 89 WESMONT DRIVE
DENNEHY, MICHAEL	0120	298	2.02		156800-6	02655 00972	2 488 HIGHLAND AVE
DENNY, SANDRA MARIE	0024	218	7		032100-4	08550 00091	2 63 ROSE ST
DENVER, THOMAS & MARY	0080	270	1		103800-0		2 224 WOOD-RIDGE AVE
DEORUKHKAR, AMEY M. & ANINDITA K.	0246	340	1.02	C2214		03947 00031	2 27 VETERANS DRIVE
DEPALMA, ALAN & ARLENE	0200	325	71		231200-0		2 331 SUSSEX RD
DEPARTO, PETER & ANNETTE	0144	311	33		188500-6		2 305 MARLBORO RD
DEPPE, ALFRED H. & LILIANA C.	0106	289	2.02		138203	04381 01243	2 215 12TH ST
DERCHIN, TAYLOR-LEIGH	0172	320	1.09	C2603		04456 01172	2 62 TRUMAN DRIVE
DEREVYANIK, JUSTIN J	0088	275	6		114700-9	02051 01111	2 496 WOOD-RIDGE AVE
DERKRIKORIAN, MARAL, TRUSTEE	0163	319	12	C289A	211911	05230 00357	2 287 HACKENSACK ST
DEROSA, STEVEN & JENTZ, MARISA	0208	328	1	C002J	242500-3	04957 00630	2 302 HACKENSACK ST
DESAI, TRUPTI, NEIL & RIKESH	0056	244	15		072800-3	04069 01278	2 108 HILL ST
DESAI, GARGI	0168	320	1.06	C0704		02062 02448	2 35 TRUMAN DRIVE
DESAI, GARGI	0221	333	1.111			03912 01779	2 60 ROOSEVELT DRIVE
DESAI, PAYAL & SMITH, JOSEPH	0241	335	1.0135			04777 00556	2 291 BRADLEY DR
DESAI, SHIVANI & PANDYA, CHIRAG	0183	320	1.0745			04761 00284	2 89 ROOSEVELT DRIVE
DESAI, SWAPNIL & MEHGHA SHYAM	0224	334	1.01	C2010		04321 01047	2 131 WESMONT DRIVE
DESALVO, BRADLEY & MICHELLE RUSSO	0086	273	26		112100-9	05290 00226	2 357 NORTH AVE
DESIMONE, MATTHEW & GAFFNEY, KAELYN	0207	328	1	C001B	240500-9	03849 00800	2 302 HACKENSACK ST
DETORE, JANICE	0064	254	2		083500-0	08211 00031	2 158 MAIN AVE
DETORRES, CHRISTOPHER & LISA E	0127	303	5		166000-1	02214 01771	2 244 MARLBORO RD
DETRIZIO, FRANCESCO S. & ANGELA	0133	305	25		174200-2	08775 00835	2 371 HIGHLAND AVE
DEVOE, JOHN	0091	276	17		117910	08560 00018	2 176 HACKENSACK ST
DHADANKAR, CHETAN SHWETA TEWARI	0177	320	1.09	C0010		03509 00480	2 90 WESMONT DRIVE
DHALIWAL, S. & KAUR, P.	0228	335	1.02	C4706		04411 00834	2 12 LEAHY DR
DHALIWAL, SATINDERPAL SINGH ETAL	0180	320	1.09	C4507		03165 00332	2 14 MARSHALL LANE
DHAMIJA, ANUJKUMAR & ASHA	0228	335	1.02	C4715		04309 00793	2 30 LEAHY DR
DHARGAY, LOBSANG & CHODON, SONAM	0117	296	10		153000-7	02483 00843	2 396 HIGHLAND AVE
DHARMAVARAM, SANTOSH & PRATHIPATI, S	0218	333	1.01	C0206		01796 00639	2 11 WESMONT DRIVE
DHIR, TAMANPREET & RAVNEET SINGH	0221	333	1.124			03832 01753	2 84 ROOSEVELT DRIVE
DHOLAKIA, KUNJ & SHAH	0186	320	1.0837			03133 00362	2 159 ROOSEVELT DRIVE
DI DONATO, JENNIFER	0020	215	6		027100-6	01682 00198	2 69 SIXTH ST
DI MASE, FREDERICK S. & JACQUELINE A.	0194	323	5		221800-3		2 368 SUSSEX RD
DI TROLIO, LOUIS & MAYRA	0084	273	8		110300-7		2 382 WOOD-RIDGE AVE
DIALLO, ALIMOU	0221	333	1.116			03733 00584	2 70 ROOSEVELT DRIVE
DIANDA, CARLO & DITMAR, JANICE	0092	277	11		119200-9	08760 00780	2 553 ANDERSON AVE
DIANUZZO, ROBERT C. SR & CAROLYN L.	0017	212	9		022900-9	03700 01804	2 63 NINTH ST
DIAZ, ALVIN & LEILANI	0183	320	1.0747			03746 00734	2 93 ROOSEVELT DRIVE
DIAZ, NORMA I.	0061	248	6.01		00080110	05185 01644	2 100 JEFFERSON ST
DIAZ, ROBERT C & NERY LUZ	0036	226	2		047800-9	02351 01220	2 95 JEFFERSON ST
DIBENEDETTO, RENEE O.	0069	258	3		090400-1	04208 01713	2 134 14TH ST
DICHIO, D. & A. & GIANNELLA, C.	0009	207	5		011000-0	05461 00682	2 21 HILL ST
DICIANCIA, PATRICIA	0151	315	8		198900-3		2 252 INNES RD
DICOSTANZO, B., C. & D.	0213	328	1	C008F	249300-0	04149 01241	2 302 HACKENSACK ST.
DIFEO, CAROLYN	0076	265	11		099200-2	09423 00067	2 148 FIFTH ST

TAXING DISTRICT NO. 69 WOOD RIDGE

COUNTY NO. 02 BERGEN

NAME OF OWNER ADDITIONAL OWNERS	PAGE NO.	BLOCK NO.	LOT NO.	LOT QUALIF.	ACCOUNT NO.	DEED BOOK	DEED PAGE	CLASS	PROPERTY LOCATION
DIFEO, LOUIS CHRISTOPER	0071	260	4		092600-7	02472	01220	2	143 TENTH ST
DIGANGI, JOSEPH & IZQUIERDO, DUNIA	0205	327	11		238100-8	04486	01203	2	498 SUSSEX RD
DIKEN, DENNIS C & DONNA	0005	204	13		006600-8	01175	01555	2	16 ROSE STREET
DIMARCO, ANDREA M.	0210	328	1	C004E	244400-6	05404	00528	2	302 HACKENSACK ST
DIMASCIO, KEITH & LAUREN	0111	292	22		145500-3	03011	02119	2	385 WOOD-RIDGE AVE
DINA, ANTHONY J & ELIZABETH A	0156	317	8		205800-5	02826	00457	2	378 INNES RD
DINE, GARY	0071	259	9		091800-2	09305	00406	2	140 12TH ST
DIPALMA, SHARON	0100	285	2		130800-8	09631	00063	2	136 JOCELYN AVE
DIPOPOLO, GIUSTINO & JODY	0162	319	12	C283A	211905	09021	00469	2	287 HACKENSACK ST
DIPOPOLO, JUSTINO & JENNIFER	0141	310	28		184800-1	02124	01651	2	241 MARLBORO RD
DIPOPOLO, GIUSTINO & JODY	0007	205	15.02			09362	00371	2	26 CHARTER OAK STREET
DIRAGGIO, GIUSEPPA	0137	308	4		179400-9	00839	02224	2	557 RYERSON AVE
DIRAS, MOHAMED & BAHIA	0025	218	17		033100-1	08544	00123	2	74 FOURTH ST
DISIMINO, JOHN & DIANA	0205	327	12		238200-9	07942	00661	2	512 SUSSEX RD
DISTEFANO, ANTHONY J & MARGARET T	0071	260	2		092400-5			2	151 TENTH ST
DITARANTO, ANTHONY & GAETANA	0046	235	11.02			01975	01338	2	116 EIGHTH STREET
DITTMANN, CARL & DEBORAH	0201	325	78		231900-7			2	309 SUSSEX RD
DIURO, DANIEL J. JR. & LISA	0203	326	17		234900-8			2	321 HILLCREST AVE
DJ PROPERTY, LLC	0150	314	25		197300-0	04928	01119	2	489 MARLBORO RD
DJESEVIC, SAFETA & EKAN	0116	295	13		151100-4	03646	00392	2	327 COLUMBIA BLVD
DODA, BLEDA & ENKELEDA	0089	276	1		116200-8	09070	00258	2	526 MOONACHIE AVE
DODDABALLAPUR, RAJEEVAKSHA	0171	320	1.09	C2501		05248	00082	2	57 TRUMAN DRIVE
DODDS, MICHAEL & MARY-BETH	0098	283	4		127500-1	09596	00132	2	144 HELM AVE
DOLCEMASCOLO, BARBARA	0075	264	10.02			08706	00722	2	156 SIXTH ST
DOMANSKI, PATRICK LEO & ROBERTA	0194	324	1		223100-0			2	10 LINCOLN AVE
DOMINGUEZ, CARLOS	0088	275	8		114900-1	02367	01851	2	169 HACKENSACK ST
DOMMATI, SAIRAJ & GADDAM, SHIVA S.	0238	335	1.04	C5505		04695	00915	2	54 ARNOLD DR
DONATO, MICHAEL & KATHLEEN	0042	231	21		055200-2	07879	00662	2	142 13TH ST
DONATO, MICHAEL D.	0042	231	20		055100-1	05405	00183	2	136 13TH ST
DONNA NOEL, LLC	0011	208	24.02			05110	00303	4B	7A DONNA DR
DONOHUE, RONALD B. & DEBORAH L.	0160	318	22		209300-8	07703	00487	2	447 WINDSOR RD
DONOVAN, JOSEPH E. & MARY S.	0164	319	20		212700-6			2	479 WINDSOR RD
DOO, JIMMY	0188	320	1.0864			03352	00130	2	213 ROOSEVELT DRIVE
DORJEE, NAMGYAL	0158	317	16		206600-0	05490	00860	2	371 WINDSOR RD
DORJEE, TASHI & TSOMO, DECHEN	0055	244	12		072500-0	03223	00403	2	99 MADISON ST
DORJEE, TENZIN	0216	330	15		252800-9	05190	00015	2	435 SUSSEX RD
DOSHI, AKSHAY RAMESH & NEHAL AKSHAY	0172	320	1.09	C2602		02682	02433	2	60 TRUMAN DRIVE
DOSHI, CHIRAG M & AMANDEEP C	0223	334	1.01	C1914		02283	02406	2	111 WESMONT DRIVE
DOSS, ANTHONY & YOUSEF, CHRISTINA	0050	239	7.01		066000-0	03324	01037	2	103 THIRD STREET
DOWARD, JOANNE	0173	320	1.09	C2802		04818	01369	2	86 TRUMAN DRIVE
DOWLING, ROBERT & ERNESTINE	0058	246	12		076600-9			2	97 WOOD-RIDGE ST
DRAGONETTI, JOHN & LISA	0191	322	26		218800-9			2	348 SUSSEX RD
DRAGONWELL, LLC	0122	299	19		160200-1	04188	01705	4A	206 HACKENSACK ST
DRAPER, PATRICIA K & ROLAND SCOTT	0025	219	1		033600-6	02665	01494	2	92 ROSE ST
DRAPER, PATRICIA K & ROLAND SCOTT	0157	317	10.02		00206040	02665	01488	2	289 VALLEY BLVD
DRELICH, KRISTYNA	0026	219	12		034700-4			2	49 CHARTER OAK ST
DREXLER, MICHAEL & MELISSA VALDEZ	0026	219	13		034800-5	04276	01609	2	451 CENTER ST
DRISCOLL, JOHN & ELIZABETH	0211	328	1	C005E	245600-5	01482	01536	2	302 HACKENSACK ST
DROTOS, SCOTT & ANNA MARIA	0137	307	22		179000-5	02327	00039	2	232 HILLCREST AVE
DROTOS, SCOTT P.	0152	315	10		199100-2	07672	00726	2	256 INNES RD
DROTOS, STEPHEN & STACY	0154	316	15		202000-6	08332	00304	2	320 INNES RD
DU, HENG	0248	340	1.02	C2413		04394	01574	2	25 KENNEDY LANE
DUDSAK, STEPHEN G. & JO ANNE K.	0030	222	16		040400-6			2	70 HACKENSACK ST
DUFF, KEVIN	0009	207	6		011100-1	08041	00294	2	19 HILL ST
DUFFY-NIERADKA, J. & ALCIVAR, A.	0203	326	20		235200-8	05199	01563	2	311 HILLCREST AVE
DUGAN, MICHELE & RICHARD	0131	304	20		170900-1	08716	00460	2	335 HIGHLAND AVE
DUGGAN, KELLY L. & PRIETO, BRUNO R.	0089	275	19		116000-6	04657	01166	2	180 HILLCREST AVE
DUKE REALTY LP C/O PROLOGIS LP	0039	229.02	4		050400-9	02759	01631	4B	NJ & NY RR BERRYS CREEK
DULLOO, FALAQNAZ	0243	340	1.01	C1716		01833	00152	2	51 WESMONT DRIVE
DUNAY, STEPHEN S. & CATHERINE	0073	262	3		095000-2			2	147 EIGHTH ST
DUNN, JOHN H. JR & V. GAIL	0214	328	4		250200-9			2	565 WINDSOR RD
DUNN, PHILIP & REISETTA	0076	265	10.01			08735	00419	2	140 FIFTH ST
DUPLECHAIN, KENISHA	0166	320	1.05	C0502		03940	00728	2	17 TRUMAN DRIVE
DUQUE, ALEXANDER & SHIRLA SUERO	0033	224	3		043400-7	04286	01875	2	83 COLUMBIA ST
DURANTE, DOMINICK J. & SHIRLEY R.	0085	273	9		110400-8			2	386 WOOD-RIDGE AVE
DURANTE, KAREN K.	0189	321	11		214900-2			2	258 SUSSEX RD
DURHAM, MARK	0006	205	8		007800-7	08485	00659	2	15 HUMBOLDT ST
DURKAN, PATRICK & AMY	0239	335	1.0110			04613	00698	2	241 BRADLEY DR

TAXING DISTRICT NO. 69 WOOD RIDGE

COUNTY NO. 02 BERGEN

NAME OF OWNER ADDITIONAL OWNERS	PAGE NO.	BLOCK NO.	LOT NO.	LOT QUALIF.	ACCOUNT NO.	DEED BOOK	DEED PAGE	CLASS	PROPERTY LOCATION
DUTCHAK, DOREEN	0116	295	19		151700-0	08198	00799	2	214 TENTH ST
DUTRA, CHRISTOPHER & ALESSANDRA	0084	272	26		109400-8	03695	01298	2	172 TENTH ST
DUTTA, ANUPAM & SINGH, MEGHNA	0017	212	8		022800-8	04969	00912	2	67 NINTH ST
DUTTA, SANDEEP & KULKARNI, RASHMI	0184	320	1.0813			03020	00247	2	111 ROOSEVELT DRIVE
DWORACZYK, LUKASZ	0051	240	8		067200-9	00299	01922	2	99 SECOND ST
DWYER, JAMES & GUILLOUETTE, MARIE	0127	303	9		166400-5	08453	00164	2	256 MARLBORO RD
DYER, SHAUNIQUE ANNASTACIAS	0237	335	1.04	C5408		04841	01458	2	32 ARNOLD DR
DZENDZEL, DAVID G.	0210	328	1	C004K	245000-9	04177	00189	2	302 HACKENSACK ST
DZIEDZIC, DAMIAN S. & IZZARD, ANN	0036	225	16		046900-3	04670	01193	2	72 COLUMBIA ST
EBBINGHOUSEN, WILLIAM J. & DEBORAH	0039	230	8		051600-8			2	186 PALMER TERRACE
ECKERT, DANIEL & BISCHOFF, MICHELLE	0115	295	5		150300-9	08290	00345	2	326 HIGHLAND AVE
EDOUARD, EVINCE & LORENA E.	0015	210	14		020400-0	05029	00866	2	222 FLORAL LANE
EEM, MICHAEL & CHAN, MICHELLE	0220	333	1.10	C0002		04176	01457	2	52 ROOSEVELT DRIVE
EGAN, EDWARD	0132	305	7		172400-0	03509	00340	2	374 MARLBORO RD
EILERT, CHRISTOPHER W.	0044	233	10.01		057700-1	03648	01037	2	110 TENTH ST
ELENIS, STACIE	0213	328	1	C007L	248700-7	08170	00351	2	302 HACKENSACK ST
ELKESHK, ABED	0076	265	6		098700-0	09580	00267	2	415 MAIN AVENUE
ELKESHK, ABED A.	0077	266	13		100700-8	00014	02106	2	148 FOURTH ST
ELLERBROCK, PETER M.	0200	325	73		231400-2			2	325 SUSSEX RD
ELLERSON, DONNA J	0019	214	2		025400-5	02660	01812	2	344 UNION AVE
ELLIOTT, FORREST JR & DIANE T. GOLD	0049	238	7		064600-2	03883	00169	2	103 FOURTH ST
EMAD, ABDUL	0119	297	12		155700-8	04832	00760	2	455 COLUMBIA BLVD
EMANUELE, FRANK & JULIANA	0068	256	23		088600-6	08583	00200	2	172 BURNET PLACE
EMIG, HELENA MARIA	0109	291	8		141900-9	04687	01152	2	336 COLUMBIA BLVD
ENCARNACION, LAUREN & KEVIN	0194	323	12		222500-7	04381	01227	2	371 INNES RD
ENG, JOANNE WONG & KEVIN	0130	304	13		170200-4	01496	00345	2	338 MARLBORO RD
ENG, ROBERT A. & KAMANA SHRESTHA	0094	278	18		121900-3	04413	01584	2	178 COLUMBIA ST
ENG, THOMAS J. & SALLY YONG	0123	300	2		161200-8	03705	00784	2	574 RYERSON AVE
ENGLT, KAREN A & RICHARD JOHN	0191	322	20		218200-3	09611	00228	2	328 SUSSEX RD
ERDOGAN, DR. PAUL & INCILA	0021	216	15		028700-9	03895	00843	2	62 SIXTH ST
ERRICHELLO, D. & UNDERWOOD, C.	0120	298	9		157600-1	04036	00534	2	487 COLUMBIA BLVD
ERVOLINO, WILLIAM M.	0008	207	3		010800-1	08064	00826	2	33 HILL ST
ESHWARAIAH, C. & BASAVARAJ, S.	0187	320	1.0856			03355	00686	2	197 ROOSEVELT DRIVE
ESPINOSA, OSWALDO D. & GEORGINA M.	0010	208	3		012600-3	03619	00520	2	144 WOOD-RIDGE AVE
ESTATE OF A. RIZZO	0077	266	6		100000-1			2	139 THIRD ST
ESTRUCH, JUSTIN & PORCELLI, LEA	0198	325	23		227700-4	05148	01258	2	146 LINCOLN AVE
EVANGELISTA, J. & CUCUZZA, V.	0132	305	8		172500-1	04609	00885	2	378 MARLBORO RD
EVANS, NICHOLAS F.	0011	208	16		013900-3	04266	01950	2	127 ARNOT PLACE
FAJARDO, OLEIDA NIEVES	0097	282	5		126000-9	04693	01254	2	163 BERGER ST
FALCICCHIO, RICHARD JR. & DIANE	0070	258	5		090600-3	04099	00342	2	142 14TH ST
FALCON, ORLANDO & SUJHEY	0107	289	17		139800-1	03485	00552	2	222 JAY ST
FALLON, P. & KARADIMOS, K.	0016	211	5		020900-5	05060	00023	2	65 TENTH ST
FALLON, RICHARD N. & LISA ANN	0158	317	20		207000-1	08130	00076	2	359 WINDSOR RD
FALZARANO, GARY & MARY P.	0131	304	21		171000-9			2	333 HIGHLAND AVE
FAMUYIDE, OLANREWAJU & ANTHONIA	0166	320	1.05	C0604		02008	01665	2	22 TRUMAN DRIVE
FANTACONE, JOHN & SUSAN M.	0002	202	6		002200-6			2	27 FOURTH ST
FARIA, JOHN & CHRISTINE	0044	234	1.02			05357	00479	2	324 MAIN AVE
FARINA, THOMAS C.	0149	314	8		195600-9			2	484 WINDSOR RD
FARINO, DANA	0154	316	24		202900-5	05300	00676	2	349 WINDSOR RD
FARKAS, MATILDA	0123	300	8.02		161800-4	00610	01926	2	569 MOONACHIE AVE
FARLEY, RYAN & YOGAMY	0002	202	4		002000-4	01885	02027	2	35 FOURTH ST
FARRELL, PAUL J & FORDE, MARY K	0092	277	14		119500-2			2	541 ANDERSON AVE
FAUSTINI, ROMOLO & YOLANDA	0092	277	6		118700-7	08423	00191	2	179 COLUMBIA ST
FEDMAN, JOSEPH & RACHEL SIT	0239	335	1.016			04581	00460	2	233 BRADLEY DR
FEEHAN, GREGORY & ANNA	0189	321	10		214800-1	05517	01182	2	256 SUSSEX RD
FEEHAN, GREGORY & VERONICA	0197	325	9		226300-3			2	90 LINCOLN AVE
FEINBERG, BARRY & JANIE	0066	254	18		085100-0			2	189 PALMER TERRACE
FELICIANO, NIKOLE & JOHN III	0179	320	1.09	C4401		04715	00885	2	1 WILSON LANE
FENG, SHUANGMU & LI, BEN	0176	320	1.09	C3605		05383	01388	2	38 MARSHALL LANE
FENG, YANHAO & YICHENG DU	0247	340	1.02	C2404		05518	01283	2	7 KENNEDY LANE
FERDA, BRUCE E.	0032	223	8			09416	00299	2	57 MADISON ST
FERGUSON, JANE ISOLDE & JOHN H.	0136	307	7		177500-6	08363	00711	2	482 MARLBORO RD
FERGUSON, ODAIN C & ARLENEE LOPEZ	0175	320	1.09	C3303		02933	00409	2	98 TRUMAN DRIVE
FERMIN, JUSTIN & SUAZO, STEPHANIE	0103	286	27		134500-3	04671	00723	2	195 JOCELYN AVE
FERNANDEZ CASELLA, K. & MORALES, O.	0128	303	23		167800-6	04521	00825	2	279 HIGHLAND AVE
FERNANDEZ, JOSE III & PENA, KRISTEN	0244	340	1.02	C2103		02010	00401	2	117 EISENHOWER LANE
FERNANDO, DANIEL & MARY	0134	306	2		174700-7	08412	00444	2	432 MARLBORO RD
FERREIRA, TRACY ANN	0124	301	4		162700-0	03161	01349	2	250 CLIFF ST

TAXING DISTRICT NO. 69 WOOD RIDGE

COUNTY NO. 02 BERGEN

NAME OF OWNER ADDITIONAL OWNERS	PAGE NO.	BLOCK NO.	LOT NO.	LOT QUALIF.	ACCOUNT NO.	DEED BOOK	PAGE	CLASS	PROPERTY LOCATION
FERRELL, JACLYN	0128	303	11		166600-7	04318	01162	2	260 MARLBORO RD
FERRERAS, JESSE & MADONNA M.	0147	313	10		192700-9			2	446 WINDSOR RD
FERRERO, LEE	0082	272	8.01		107650	02843	00203	2	334 WOOD-RIDGE AVE
FERRETTI, LAWRENCE J. & NANCY L.	0160	318	19		209000-5			2	283 HILLCREST AVE
FERRIS, JAMES T. & MARIE C.	0027	220	4		036100-2			2	75 HUMBOLDT ST
FERRY, JAMES	0012	209	4		015200-0	01054	01726	2	230 UNION AVE
FERZOLA, LISA & MACHNO, JUSTIN	0191	322	27		218900-0	02070	01291	2	349 INNES ROAD
FETT, MICHAEL & LINDA	0006	205	7		007700-6			2	19 HUMBOLDT ST
FICETOLA, ANTHONY & JESSICA	0146	312	25		191500-0	01550	01616	2	361 MARLBORO RD
FIGLIOLINA, JOHN & IRENE	0135	307	1		176900-3			2	246 HILLCREST AVE
FIGUEROA, JOSE R & MADIAM	0060	247	7.01			02756	01420	2	117 JEFFERSON ST
FIGUEROA, MICHELE	0231	335	1.02	C5611		05528	01037	2	11 ARNOLD DR
FIKRY, NANCY	0162	319	12	C285B	211908	05448	01427	2	285 HACKENSACK ST
FIKRY, NANCY	0209	328	1	C002L	242700-5	04873	00375	2	302 HACKENSACK ST
FILARDI, JAMES & GRACE	0154	316	21		202600-2			2	342 INNES RD
FILE, CAROL A	0047	236	10		061100-6	00581	02306	2	123 SIXTH ST
FILJA, SAMIR & ARMELA	0003	203	1		003700-8	08430	00912	2	420 CENTER ST
FINCH, ERIC B & ROBYN	0017	212	7		022700-7	00025	01683	2	71 NINTH ST
FINKE, FRANK W. & LINDA	0048	237	2.01		063000-9			2	115 FIFTH ST
FISCHKELTA, THOMAS A & BARBARA	0192	322	38		220000-8	07986	00024	2	309 INNES RD
FISHER, BRYAN & CLAIRE HELEN	0049	238	2		064100-7	03688	00613	2	404 MAIN AVE
FITZPATRICK, DEBORAH	0163	319	17		212400-3	00099	00574	2	489 WINDSOR RD
FIUMEFREDDO, JENNIFER	0136	307	12		178000-8	00414	00149	2	494 MARLBORO RD
FLECK, MARTIN C. & JILL A.	0025	218	10		032400-7			2	431 CENTER ST
FLECKER, CHELSEA	0210	328	1	C004C	244200-4	04292	00789	2	302 HACKENSACK ST
FLETCHER, ELIZABETH	0193	322	50		221200-7	08888	00103	2	271 INNES RD
FLORE, JOHN	0077	266	9		100300-4	07831	00426	2	423 MAIN AVENUE
FLORES, ROLANDO & MARIA F	0121	299	5		158800-0	01767	02461	2	548 RYERSON AVE
FLOWERS, GARY & MYERS, TERESA	0181	320	1.0716			02434	01234	2	31 ROOSEVELT DRIVE
FNU, DEEPIKA & MANJREKAR, NIKHIL V.	0219	333	1.01	C4606		03442	00304	2	12 EISENHOWER LANE
FNU, DEEPIKA & MANJREKAR, NIKHIL V.	0231	335	1.02	C4914		04662	00892	2	88 LEAHY DR
FOCARINO, BENEDICT J. & JOSEPHINE	0108	291	1		141200-2			2	306 COLUMBIA BLVD
FOLEY, BRIAN & JENNIFER	0077	266	2		099600-6	00721	00406	2	422 NORTH AVE
FOLEY, EUGENE	0084	273	5		110000-4	02406	00922	2	376 WOOD-RIDGE AVE
FOLZ, JOANNE M.	0091	276	17	C0008	117908			2	176 HACKENSACK ST
FOM PROPERTIES, LLC	0096	280	4		124500-0	01748	02350	4A	175 RTE 17 SOUTH
FONNEGRA, ALVARO & BRENDA	0146	312	19		190900-7	01533	00523	2	381 MARLBORO RD
FONSECA, PATRICIA & FONSECA, T	0070	259	7		091600-0	00869	01254	2	259 MAIN AVE
FONTANA, VICTOR & LU-ANN	0014	209	27		017800-0	00656	02485	2	225 FLORAL LANE
FONTINHA, RAYMOND JR & MAMIE N	0088	275	11		115200-1	00720	01973	2	495 NORTH AVE
FOO, STEVEN S, T, & SAY LEK & FLORENCE S	0035	225	8		046000-4			2	61 WOOD-RIDGE ST
FOPPIANO, PATRICIA A	0134	306	7		175200-9	00638	02143	2	446 MARLBORO RD
FORD, ERNEST W	0099	284	4		128600-9	00542	01735	2	170 HELM AVE
FORSTER, MARY ANN	0011	208	20		014300-4	00202	01263	2	111 ARNOT PLACE
FORTE, PHILLIP J. & AMY	0153	316	12		201700-6	08582	00641	2	310 INNES RD
FORTE, RAYMOND & ANNETTE ZACCHE	0189	321	20		215800-8	09565	00138	2	243 INNES RD
FORTUNATO, MICHAEL	0192	322	41		220300-1	00735	00137	2	299 INNES RD
FOSHAY, JAMES C. & LAURETTE	0071	260	3		092500-6	08521	00489	2	147 TENTH ST
FOX RIDGE REAL ESTATE LLC	0097	281	2		125500-7	03138	00130	4B	627 ANDERSON AVE
FOX, CHARLES P ETALS	0040	230	13		052100-0	02480	00424	2	217 UNION AVE
FOY II, RICHARD H & KRYSTLE M	0128	303	17		167200-0	02820	02167	2	280 MARLBORO RD
FRAHM, ANN JENNIFER SARDANO	0117	296	4		152400-4	01126	00971	2	370 HIGHLAND AVE
FRANADEL PROPERTIES, LLC	0038	228	2		049800-3	04260	00916	4B	2 PARK PLACE WEST
FRANCHINI, ROBERT P & KATHLEEN HEIDI	0204	326	34		236600-9	02482	00833	2	421 INNES RD
FRANCIS, ROBERT & LESLIE	0202	326	4		233600-8			2	420 SUSSEX RD
FRANK, EMILY A TRSTES/ETALS	0071	260	9		093100-9	02643	02324	2	138 11TH ST
FRANK, JOHN & CLEOPATRA	0052	241	4		068100-5			2	470 MAIN AVE
FRANK, JOHN J. III & BRENDA	0033	223	20		043000-3			2	88 HILL ST
FRATTARELLI, MICHAEL	0096	280	6		124700-2	02099	01834	2	613 ANDERSON AVE
FRATTARELLI, VINCENT & SUSAN	0052	240	11		067500-2	09194	00397	2	106 THIRD ST
FRATTERELLI, FRANCISCO & A	0096	280	5		124600-1			1	ROUTE 17
FREEZE, KEITH R & SUSAN B	0120	298	3		157000-5	03012	02312	2	492 HIGHLAND AVE
FRESCHI, DINA	0061	248	8		080500-9	07798	00702	2	118 JEFFERSON ST
FRESCHI, RONALD G. & NANCY F	0211	328	1	C005D	245500-4			2	302 HACKENSACK ST
FREZZO, ROBERT J. & D. PATRICIA	0194	323	15		222800-0			2	361 INNES RD
FRIEDLANDER, LISA	0083	272	9		107700-7	01615	02223	2	340 WOOD-RIDGE AVE
FRIO, DOMINIC J. & JOANNE	0196	324	18		224800-4			2	249 SUSSEX RD
FRITSCH, FRANK & KATHI	0122	299	12		159500-4			2	545 MOONACHIE AVE

TAXING DISTRICT NO. 69 WOOD RIDGE

COUNTY NO. 02 BERGEN

NAME OF OWNER ADDITIONAL OWNERS	PAGE NO.	BLOCK NO.	LOT NO.	LOT QUALIF.	ACCOUNT NO.	DEED BOOK	DEED PAGE	PROPERTY CLASS	PROPERTY LOCATION
FUGNITTI, THOMAS & PATRICIA M.	0030	222	9		039600-8			2	59 HILL ST
FUJII-ROBERT, ELAINE	0061	247	17		079300-7	08540	00686	2	130 WOOD-RIDGE ST
FULCO, JOSEPH & HOOPER, KAREL	0183	320	1.0749			03958	01947	2	97 ROOSEVELT DRIVE
FULCO, LISA M.	0213	328	1	C008G	249400-1	03652	01161	2	302 HACKENSACK ST
FULTON, JAY & KELLY	0127	303	4		165900-3	00798	00687	2	240 MARLBORO RD
FUNICIELLO, GIOVANNI & FILOMENA	0018	213	4		024000-4			2	77 EIGHTH ST
FURMAN, ADAM	0222	333	1.0911			02720	00199	2	34 ROOSEVELT DRIVE
FUSCO, JUDITH	0224	334	1.01	C2005		04550	01003	2	121 WESMONT DRIVE
FUTIA, MARK	0076	265	3		098400-7	04413	01404	2	147 FOURTH ST
G.G.&L., INC.	0114	294	7		148600-5	03433	00150	4A	496 COLUMBIA BLVD
GABRIEL, NICHOLAS & LIANE	0194	323	14		222700-9	01054	00636	2	365 INNES RD
GABRIEL, NICHOLAS & LIANE	0236	335	1.04	C5207		04747	01942	2	51 LEAHY DR
GADALETA, DAVID & CAPPELLUTI, TERESA	0045	235	1		059100-9	08632	00228	2	350 MAIN AVE
GADALETA, GIOVANNI & SERA	0076	265	9		099000-0			2	136 FIFTH ST
GADALETA, NICHOLAS & ROSARIA	0002	201	14		001600-3	08720	00603	2	38 SIXTH ST
GADALETA, RITA	0063	251	3.03		082306	08904	00389	2	119 UNION ST
GADI, ABHILASH & DHARA	0176	320	1.09	C3704		05273	01379	2	26 MARSHALL LANE
GAFUR, S, MURATOV, G & AKHUNOVA, F	0187	320	1.0852			05388	00529	2	189 ROOSEVELT DRIVE
GAGLIARDI, MARIA LUCIA	0023	217	9		030000-9	03877	01672	2	67 FOURTH ST
GAGLIARDI, MARIA LUCIA	0050	239	8		066100-1	09255	00010	2	102 FOURTH ST
GAITO, KATHLEEN G	0095	279	16		123600-4	02884	01690	2	168 WOOD-RIDGE ST
GAJENDRAN, KISHORE & RAJESHWARI	0226	334	1.02	C4211		05389	01435	2	185 WESMONT DRIVE
GAJEWSKI, VICTORIA	0035	225	11		046300-7	04356	01966	2	49 WOOD-RIDGE ST
GALA, MITESH & RIYA LODHA	0247	340	1.02	C2402		03965	00009	2	3 KENNEDY LANE
GALAROWICZ, ROBERT & PANEK, MAGDALENA	0088	275	9		115000-9	02071	02093	2	501 NORTH AVE
GALASSO, CARL D. & EILEEN T.	0159	318	15		208600-4			2	297 HILLCREST AVE
GALEANO, PABLO & NANCY & TELLEZ, J.	0119	297	19		156400-2	08980	00309	2	210 VALLEY BLVD
GALED, ILANA SARA	0223	334	1.01	C1909		02278	00014	2	101 WESMONT DRIVE
GALINDO, USBALDO & BEATRICE AQUINO	0113	293	13		147600-8	00797	01713	2	437 WOOD-RIDGE AVE
GALLAGHER, DOMINIC & GERALDINE	0197	325	14		226800-8	08224	00108	2	110 LINCOLN AVE
GALLINA, LINDA A	0084	273	1		109600-0	07819	00240	2	360 WOOD-RIDGE AVE
GALLO, STEVEN & ASHLEY	0198	325	25		227900-6	01661	00231	2	154 LINCOLN AVE
GALLOWAY, ELIZABETH & MARK	0018	212	16		023600-3	02322	01102	2	84 TENTH ST
GALLUCCI, JOSEPH P & JOANIE L	0055	244	5		071800-6	00944	01441	2	131 MADISON STREET
GAMBUTTI, PAUL	0227	334	1.02	C4312		02817	01226	2	215 WESMONT DRIVE
GAMBUTTI, STEVEN & DONNA L.	0234	335	1.04	C5007		04400	01696	2	3 LEAHY DR
GANDHI, ROHAN & KAPOOR, SHILPI	0185	320	1.0830			03112	01063	2	145 ROOSEVELT DRIVE
GANGWAL, JATIN & SHETTY, VAISHALI	0245	340	1.02	C2205		02082	01383	2	9 VETERANS DRIVE
GAO, CHI	0166	320	1.05	C0606		01995	00177	2	26 TRUMAN DRIVE
GAO, YUE & JINGWEN YANG	0165	320	1.05	C0401		01837	01213	2	2 TRUMAN DRIVE
GAONKAR, MANDAR & GARIMA	0170	320	1.06	C1601		02428	00375	2	54 WESMONT DRIVE
GARCES, J & VALENZUELA-MORA, C & M	0063	251	3.01		082300-1	04563	00275	2	131 UNION ST
GARCIA, DAULY V & SOLER, MIROLASVA	0030	222	15		040300-5	02775	01496	2	66 HACKENSACK ST
GARCIA, L. & MARCIGLIANO, G.	0133	305	20		173700-0	03743	01166	2	389 HIGHLAND AVE
GARDELLA, CHARLES & JANE	0046	235	9		059900-7			2	104 EIGHTH ST
GARDELLA, KENNETH C. & DANA M.	0047	236	12.02		061300-8	08349	00753	2	111 SIXTH ST
GAREFFA, JOSEPH & DAWN	0104	287	14		135900-4	07769	00041	2	161 HELM AVE
GARFIELD NJ CONG OF JEHOVAH WITNESS	0007	206	6		009500-8			15D	9 HACKENSACK ST
GARIBELL, STEVEN A	0196	324	21		225100-4	02468	00448	2	239 SUSSEX RD
GARNAIK, SANDEEP ETAL	0170	320	1.06	C1001		02464	00035	2	44 TRUMAN STREET
GARNARDELLO, FRANK G. & NORMA J.	0032	223	5		041500-4			2	71 MADISON ST
GAROFALO, PAUL A & CATHIE ANN	0144	311	26		187800-2	02559	01608	2	331 MARLBORO RD
GARRETT, EDWARD M. & FLORENCE R.	0204	326	33		236500-8			2	425 INNES RD
GARVIN, CHRISTOPHER & KENDAL	0158	317	14		206400-8			2	379 WINDSOR RD
GASPERONI, ANTHONY	0157	317	10.10		206060			2	289 VALLEY BLVD
GASSIB, JOSEPH E.	0210	328	1	C004F	244500-7			2	302 HACKENSACK ST
GATTANI, VISHAL	0176	320	1.09	C3803		02516	01495	2	68 WESMONT DRIVE
GAVIN, VIVIAN	0083	272	15		108300-0			2	339 NORTH AVE
GAWRYLUK, GRAZYNA & MIROSLAW	0003	202	18		003400-5	08035	00144	2	24 FIFTH ST
GEIGENGOLTZ, GEORGE & CATHERINE	0052	241	6.01			04336	01645	2	103 FIRST STREET
GEIS, DANIEL F. & PATRICIA J.	0098	283	1		127200-8			2	128 HELM AVE
GEIS, KEITH & NANCY	0098	283	3		127400-0	08489	00756	2	140 HELM AVE
GELOK, ROGER N. & LORRAINE L.	0010	208	7		013000-4			2	163 ARNOT PLACE
GENARIO, DOMINICK R. & DIANNE	0052	241	2		067900-6	08524	00288	2	464 MAIN AVENUE
GENCARELLI, PHILIP	0161	319	5		211200-4	01678	00001	2	482 INNES RD
GENDUSA, SALVATORE J & APHRODITE	0013	209	20		017100-3	01636	01551	2	253 FLORAL LANE
GENTILE, ANTHONY J. & ANNE MARIE	0202	325	90		233100-3	07851	00752	2	271 SUSSEX RD
GENTILE, FRANCO & FRANCESCA	0015	210	9		019900-5	08964	00316	2	270 FLORAL LANE

TAXING DISTRICT NO. 69 WOOD RIDGE

COUNTY NO. 02 BERGEN

NAME OF OWNER ADDITIONAL OWNERS	PAGE NO.	BLOCK NO.	LOT NO.	LOT QUALIF.	ACCOUNT NO.	DEED BOOK	DEED PAGE	CLASS	PROPERTY LOCATION
GENTILE, PATRICIA A., ETALS.	0023	217	6		029700-6	07970	00603	2	79 FOURTH ST
GENTILE, STEVEN & LISA	0140	310	3		182300-2			2	236 WINDSOR RD
GEORGE, JOHN & ALISON	0193	322	51		221300-8	09170	00450	2	269 INNES RD
GEORGE, LINCY & PHILIP	0168	320	1.06	C0703		03226	01594	2	33 TRUMAN DRIVE
GEORGE, PATRICK & CONIGLIO, APRIL	0073	262	11.01		095900-1	01770	00274	2	158 NINTH ST
GERBER, GEORGE W. & VICKI L.	0074	263	1		096100-0			2	340 NORTH AVE
GERMINARIO, ONOFRIO & ELAINE	0001	201	8.01		000900-9	08406	00064	2	8 SIXTH ST
GETSO, TENZIN & NGAWANG TSERING	0191	322	24		218600-7	03754	00863	2	340 SUSSEX RD
GHADERI, SAMAD	0141	310	22		184200-5	08681	00088	2	261 MARLBORO RD
GHAZANFAR, ZOHAIB & FAMYA KHAN	0234	335	1.04	C5002		04390	01325	2	13 LEAHY DR
GHODASARA, NEEL & CHANDNI CHHATBAR	0219	333	1.06			03349	01175	2	8 ROOSEVET DRIVE
GIACCIO, EDWARD & MICHELLE	0023	217	19		031000-6			2	62 FIFTH ST
GIACUMBO, BRENDA	0156	317	6		205600-3	04640	01549	2	370 INNES RD
GIANCASPRO, ANTONIO & MARILYN	0089	276	4.02		116500-1	07998	00725	2	175 MADISON ST
GIANCASPRO, MICHAEL J	0117	296	7		152700-7	09573	00343	2	386 HIGHLAND AVE
GIANGERUSO, CHARLES M & KRISTIN A	0155	316	31		203600-9	01021	01164	2	325 WINDSOR RD
GIBNEY, MICHAEL & PATRICIA	0034	224	19		045200-9	08160	00097	2	84 MADISON ST
GIBNEY, WILLIAM	0030	222	7		039400-6			2	69 HILL ST
GIBSON, NOELLE	0153	316	11		201600-5	02124	02229	2	304 INNES RD
GIFUNI, GERARD A. & HAYES, ERIC D.	0106	289	5		138500-1	09283	00431	2	205 12TH ST
GIGLIO, MATTHEW	0063	251	2		082200-0	09529	00111	2	117 UNION ST
GIGLIO, REGINA	0119	297	7		155200-3	08128	00522	2	446 HIGHLAND AVE
GILMORE, LORI ANN	0105	288	8		136800-0	07753	00276	2	231 WOOD-RIDGE AVE
GILROY, DEBORAH A	0247	340	1.02	C2403		02215	00843	2	5 KENNEDY LANE
GILSON, MATTHEW	0006	205	3		007300-2	03595	00075	2	33 HUMBOLDT ST
GIMENEZ PEREZ, O. & GIMENEZ, O.	0100	284	21		130300-3	04805	00547	2	169 WOOD-RIDGE AVE
GIMPEL, ROBERT J.	0212	328	1	C006F	246900-5			2	302 HACKENSACK ST
GINGERELLI, JOHN & JEANNIE	0130	304	7		169600-8			2	318 MARLBORO RD
GIORDANO, WAYNE T. & GINA	0141	310	23		184300-6	07943	00653	2	259 MARLBORO RD
GIOVANNI, ALTERA & COLLEEN	0118	296	21.01		154300-7			2	369 COLUMBIA BLVD
GIULIANO, MICHAEL	0035	225	9		046100-5	05263	01846	2	55 WOOD-RIDGE ST
GIVIN, RICHARD & DOLORES	0103	287	4		134900-7	01736	02287	2	176 JOCELYN AVE
GIZAWI, BILL & LUCY	0092	277	4		118500-5	07872	00660	2	183 COLUMBIA ST
GLADIS, JOSEPH J. & CAROL E.	0160	318	23		209400-9			2	445 WINDSOR RD
GLASSMAN, JOY & DAHMEN, ZACH	0040	230	21		052900-8	04638	00761	2	185 UNION AVE
GLAVAN, IGOR	0102	286	5		132300-7	08268	00810	2	147 JOCELYN AVE
GLIGIC, DEJAN & FALDUTI, MICHELE C.	0109	291	12		142300-0	04369	01509	2	335 WOOD-RIDGE AVE
GLOVER, STACY & TROY	0240	335	1.0117			04679	00429	2	255 BRADLEY DR
GMH REALTY LLC	0097	282	1		125600-8	02558	01026	4A	646 MOONACHIE AVE
GODDARD, ROBERT & PEGGY	0089	276	4.01		116500-1	00805	01044	2	179 MADISON ST
GOEL, ANKUSH & CIMSEE MAMTANI	0221	333	1.119			03806	00919	2	76 ROOSEVELT DRIVE
GOETZ, DAVID & KRISTEN DEMARCO	0101	285	3		130900-9	04719	00659	2	140 JOCELYN AVE
GOHIL, CHAITANYA & NAYAN CHAUHAN	0186	320	1.0840			04850	01938	2	165 ROOSEVELT DRIVE
GOLDKLANG, IRA & JACQUELINE	0107	289	16		139700-0			2	218 JAY ST
GOLDMAN, BARRY & DOREEN	0160	318	25		209600-1			2	439 WINDSOR RD
GOLDMAN, LEONID & FAINA	0242	340	1.01	C1715		05514	00428	2	49 WESMONT DRIVE
GOLDSHTEYN, VLADIMIR & YULIA	0114	294	17.02		149600-2	04221	01992	2	188 HILLCREST AVE
GOLDSTEIN PROPERTIES, LLC	0158	317	11		206100-5	04956	01833	4A	275 VALLEY BLVD
GOMBER, GERARD & BARBARA	0052	241	1		067800-5			2	460 MAIN AVE
GOMEZ, ELAINE D	0105	288	9		136900-1	07918	00331	2	227 WOOD-RIDGE AVE
GOMEZ, SHARON & LEE, CARLOS	0016	211	11		021500-8	01791	01917	2	60 GARDEN ST
GONCALVES, JOSE E & PATRICIA E	0027	219	18		035300-7	08023	00108	2	62 ROSE ST
GONNELLA, COSIMO & ELIZABETH TRUST	0146	312	18		190800-6	04834	01733	2	385 MARLBORO RD
GONNELLA, PHILIP G ETAL	0205	327	14		238400-1	03018	02356	2	501 INNES RD
GONZABAY, C. & DE JESUS-PEREZ, A.	0098	282	16		127100-7	03830	01268	2	172 PARK PL EAST
GONZALES, GABRIEL & LORNA F	0020	215	2		026700-5	02604	00049	2	370 UNION AVE
GONZALEZ RAMIREZ MEDARDO A ETAL	0093	278	6.02		120700-4	03157	01048	2	175 WOOD-RIDGE ST
GONZALEZ, DAGOBERTO JR. & IRIS V.	0086	274	8		113000-5	08471	00447	2	175 HILLCREST AVE
GONZALEZ, ERIC	0210	328	1		245400-3	03814	00178	2	302 HACKENSACK ST
GONZALEZ, ERIC & DIANE	0155	316	27	C005C	203200-5	01079	00044	2	339 WINDSOR RD
GONZALEZ, JERARD & CATHLEEN C	0126	301	18		164100-8	07884	00099	2	220 WOOD-RIDGE ST
GONZALEZ, JOSHUA & ALONSO, SARA N.	0118	296	19.01			04680	01359	2	377 COLUMBIA BLVD
GONZALEZ, MANUEL F. & DEBORAH J.	0059	246	15		076900-2	07889	00606	2	561 UNION AVE
GOONETILLEKE, RAVINDRA G & VIRASMI	0193	323	1		221400-9	02846	01658	2	354 SUSSEX RD
GOR, HARSHADRAI D. & JYOTSNA H.	0056	245	5.01		073800-0			2	129 COLUMBIA ST
GORAB, GREGORY	0088	275	10		115100-0	08244	00464	2	499 NORTH AVE
GORAB, MARYANN	0047	236	20		062200-4	08208	00954	2	122 SEVENTH ST
GORDON, MICHAEL & MAJA	0063	251	4.02		082190	09529	00064	2	144 OAK ST

TAXING DISTRICT NO. 69 WOOD RIDGE

COUNTY NO. 02 BERGEN

NAME OF OWNER ADDITIONAL OWNERS	PAGE NO.	BLOCK NO.	LOT NO.	LOT QUALIF.	ACCOUNT NO.	DEED BOOK	DEED PAGE	CLASS	PROPERTY LOCATION
GORNICKI, MARIUSZ S. & STEPHANIE A.	0206	327	19		238900-6	03743	00410	2	489 INNES RD
GOSCINSKI, JAIME	0081	271	5.01		105700-3	03280	00433	2	173 TENTH ST
GOTI, HIRENKUMAR & HIRAL	0023	217	8		029900-8	05395	00957	2	71 FOURTH ST
GOVIDARAJ, M. & S. MANOHARAN	0218	333	1.01	C0201		04986	00969	2	1 WESMONT DRIVE
GRABIAS-GIBSON, DIANA ETAL	0135	306	21		176600-0	03328	01155	2	431 HIGHLAND AVE
GRABOWIECKI, JOHN P. & PATRICIA	0027	219	21		035600-0			2	84 ROSE ST
GRACIA FREIRE R. & POZO-MARTINEZ Y.	0194	323	17		223000-9	04207	01381	2	355 INNES RD
GRAGNANO, VINCENT & DIANE	0016	211	8		021200-5	07979	00510	2	53 TENTH ST
GRAHAM, DONALD & JANET	0104	287	7		135200-7	08223	00487	2	189 HELM AVE
GRAINGER, LYNN P.	0141	310	27		184700-0	08216	00790	2	245 MARLBORO RD
GRAMLICH, WILLIAM J & ANNA M	0063	251	4.05		082160	02553	01527	2	138 OAK ST
GRAMLICH, WILLIAM J III	0138	308	10	C002B		02233	01024	2	232 HACKENSACK ST UNIT 2B
GRANADA, LINA C.	0147	313	15		193200-1	08817	00668	2	263 HILLCREST AVE
GRAND IMPERIAL L.L.C.,NJLM'T.LIABCO	0117	296	13		153300-0	07780	00387	4C	215 VALLEY BLVD
GRATTAGLIANO, ROBERT ETALS/TRSTES	0020	216	1		027300-8	03121	00692	2	382 UNION AVE
GRAVAGNA, JOHN & DOINA	0099	284	5		128700-0	01099	00136	2	174 HELM AVE
GRAVAGNA, JOHN P. & DOINA	0102	286	7		132500-9			2	157 JOCELYN AVE
GRAVAGNA, STEVEN & DANA & GRAVAGNA, J	0066	254	24		085700-6	00197	00888	2	165 PALMER TERRACE
GRAVINA, JOHN D & SUSAN	0102	286	6		132400-8	02330	00912	2	151 JOCELYN AVE
GRAY, DAVID A & DIANA	0068	256	21		088400-4	09579	00127	2	164 BURNET PLACE
GRAY, MARGUERITE	0203	326	19		235100-7	00848	00337	2	315 HILLCREST AVE
GRAZHDANI, MIKEL & CAMILA	0115	295	11		150900-5	04083	01049	2	345 COLUMBIA BLVD
GRECO, MICHAEL & HEDLER, JOHANNA	0114	294	6		148500-4	02200	02267	2	492 COLUMBIA BLVD
GREEN, EDWARD	0151	315	7		198800-2	09431	00340	2	250 INNES RD
GREENAWAY, DEBRA M.	0084	273	2		109700-1	05226	00578	2	364 WOOD-RIDGE AVE
GREENE, KEVIN W.	0029	221	11		038700-2	04271	00751	2	70 HUMBOLDT ST
GREENE, STEVEN	0162	319	12	C283B	211906			2	287 HACKENSACK ST
GREENE, THOMAS S	0094	278	19		122000-1	00037	01858	2	180 COLUMBIA ST
GREENOUGH, ANNA	0081	271	4		105600-2	00370	01412	2	175 TENTH ST
GREGORIO, MARY J. & LEONILLO J.	0063	251	4.03		082180	05277	01618	2	142 OAK ST
GREGOROVIVUS, LEON & ANN	0194	323	16		222900-1			2	359 INNES RD
GREGORY, JEFF & DANILA	0008	206	9		009800-1	01670	02139	2	487 FRITSCH AVE
GRELL, CHRISTOPHER & TARA	0192	322	35		219700-5	08397	00931	2	319 INNES RD
GRETEKOS, GRACE	0030	222	13		040100-3	03206	00331	2	54 HACKENSACK ST
GRETROWSKI, DONALD E & CATHERINE M	0046	236	8		060900-7			2	131 SIXTH ST
GREVTSEV, KONSTANTIN	0243	340	1.01	C1812		04409	01073	2	75 WESMONT DRIVE
GRIECO, MARY ANN	0056	245	5.02		073900-1			2	127 COLUMBIA ST
GRIMALDI, SHARON L.	0161	319	8		211500-7	07872	00019	2	490 INNES RD
GRIPPO, GERARDO & SUSAN	0108	291	2		141300-3			2	312 COLUMBIA BLVD
GROARKE, MICHAEL	0138	308	10	C001A		04917	01257	2	232 HACKENSACK ST UNIT 1A
GROHOWSKI, CHARLES C	0193	322	44		220600-4	00517	01338	2	291 INNES RD
GRULLON, JOSE & YANIRA SANTIAGO	0119	297	18		156300-1	04607	00973	2	425 COLUMBIA BLVD
GRUNDLING, PAUL D. & MERCEDES	0083	272	12		108000-7	08152	00147	2	352 WOOD-RIDGE AVE
GRUNWALD, LOUIS & LORRAINE	0125	301	11	C0304	163403			2	304 WOOD-RIDGE ST
GUARINO, RITA	0018	213	8.03		024500-9	08223	00477	2	72 TENTH ST
GUDISEVA, MAHESH CHANDRA	0025	218	14		032800-1	04666	01015	2	64 FOURTH ST
GUERRA, CESAR T. & PIEDAS	0207	327	31		240100-5	07787	00500	2	324 HILLCREST AVE
GUERRIERO, SABATO & ROSANGELA	0044	234	7		058400-5	05291	01010	2	103 EIGHTH ST
GUERRIERO, SABATO A. & ROSANGELA	0118	296	17		153800-5	08404	00443	2	389 COLUMBIA BLVD
GUGLIELMO, JANET	0196	324	24		225400-7	01538	01026	2	231 SUSSEX RD
GUGLIELMOTTI, RYAN ANN	0005	204	11		006400-6	04251	01864	2	2 ROSE ST
GUGLIELMOTTI, VINCENT & CAROL	0060	247	16		079200-6			2	124 WOOD-RIDGE ST
GUIDA, ROBERT R. & CAMILLE	0071	260	6		092800-9	07844	00151	2	133 TENTH ST
GUINDINE, VADIM & INNA	0187	320	1.0857			05320	00265	2	199 ROOSEVELT DRIVE
GULIYEV, KHAYYAM & HUMAY	0220	333	1.099			05238	00556	2	30 ROOSEVELT DRIVE
GUMOWSKI, BOGUSLAW & GRAZYNA	0064	254	1		083400-9			2	154 MAIN AVE
GUNDEPALLI, POORNA	0218	333	1.01	C0207		01798	01647	2	13 WESMONT DRIVE
GUNNELL, JANET	0138	308	10	C003A		07773	00792	2	232 HACKENSACK ST UNIT 3A
GUPTA, ANUPRAV & PRAJNA KARGUPTA	0181	320	1.0722			05146	00207	2	43 ROOSEVELT DRIVE
GUPTA, BHAVNA	0095	279	6		122600-7	02636	01814	2	161 JEFFERSON ST
GUPTA, HIMANSHU & SHUCHI TANDON	0218	333	1.01	C4602		03389	02379	2	4 EISENHOWER LANE
GUPTA, POONAM & GOEL, RAJ KUMAR	0039	230	5		051300-5	03966	00893	2	174 PALMER TERRACE
GUPTA, SAHITYA & KHANDELWAL, SHRUTI	0218	333	1.01	C0210		01805	02492	2	19 WESMONT DRIVE
GURDITTA, KAILASH & RITIKA	0060	247	15		079100-5	09517	00465	2	120 WOOD-RIDGE ST
GURUNG, PHURBA, TSERING & NAMGYAL	0089	276	2		116300-9	05425	00691	2	530 MOONACHIE AVE
GURUNG, RINJIN & YANJILA, ETALS	0055	244	4		071700-5	04544	01761	2	534 ANDERSON AVE
GUSKIN, ROBERT E & JOAN	0195	324	5		223500-4	08843	00220	2	26 LINCOLN AVE
GUSTAVE, KHADIJAH & CORNELIA	0233	335	1.02	C5803		04744	00980	2	83 ARNOLD DR

TAXING DISTRICT NO. 69 WOOD RIDGE

COUNTY NO. 02 BERGEN

NAME OF OWNER ADDITIONAL OWNERS	PAGE NO.	BLOCK NO.	LOT NO.	LOT QUALIF.	ACCOUNT NO.	DEED BOOK	DEED PAGE	CLASS	PROPERTY LOCATION
GUTIEREZ, JOSE D. & AMPARO	0105	288	10		137000-9			2	184 14TH ST
GUTIERREZ, MARIA	0160	318	21		209200-7	04608	01951	2	449 WINDSOR RD
GUTTILLA PROPERTIES LLC	0145	312	12		190200-0	02410	01815	4A	271 VALLEY BLVD.
GUZMAN JR, JOSE L & JENNIFER VALENTE-	0154	316	26		203100-4	03272	00804	2	341 WINDSOR RD
GUZMAN, CHRIS & MCCABE, JESSICA	0098	283	2		127300-9	04754	01917	2	134 HELM AVE
GYAMTSO, PHUNTSOK	0045	235	8		059800-6	05377	00903	2	345 UNION AVE
GYENES, ALBERT R. & MELISSA M.	0055	243	17		071300-1	04905	01847	2	142 HACKENSACK ST
HA, JOHN T. & MISUN KANG	0140	310	2		182200-1	08485	00637	2	232 WINDSOR RD
HAAS, MARGARET	0086	274	2.02		112400-2			1	WOOD-RIDGE AVE
HABIB, ANTHONY & ORTIZ, JORGE	0014	209	39		019000-6	04688	01452	2	2 DONNA DRIVE
HABIB, MOKHTAR & VIVIAN	0149	314	4		195200-5	08444	00040	2	474 WINDSOR RD
HACHIL, NOOR & RUZEHAJI, SEVARA M.	0178	320	1.09	C3912		04463	01983	2	102 WESMONT DRIVE
HAGENS, SARA E & LISCHICK, JAMES	0212	328	1	C006L	247500-8	03203	01803	2	302 HACKENSACK ST
HAGGERTY, WILLIAM & DEBRA	0130	304	6		169500-7	07693	00240	2	314 MARLBORO RD
HAHER, DONALD & ANNE	0070	258	7		090800-5			2	150 14TH ST
HALAJIAN, DANIEL & ERIN WILCOX	0034	224	10		044200-2	01978	00330	2	549 CENTER ST
HALPIN, MARK & JUNE	0201	325	80		232100-6	07756	00400	2	301 SUSSEX RD
HAMILTON, WILLIAM & MARIA	0140	310	11		183100-7	08551	00036	2	260 WINDSOR RD
HAMMER, WILLIAM J. & MELANIE A.	0199	325	42		229600-7			2	339 VALLEY BLVD
HAN, JOHN	0186	320	1.0841			03294	00961	2	167 ROOSEVELT DRIVE
HAN, LIHONG & LING, CHEN	0182	320	1.0726			02570	03853	2	51 ROOSEVELT DRIVE
HAN, PHILIP & YUN CHA	0064	251	4.10		082410	00718	00933	2	128 OAK ST UNIT 1
HANDA, RITIKA & ABHISHEK AGRAWAL	0172	320	1.09	C2601		05118	00505	2	58 TRUMAN DRIVE
HANDELMAN, MARK & AMBER	0060	247	4		078000-7	04070	01592	2	133 JEFFERSON ST
HANSEN, JANINE & BRIAN	0192	322	40		220200-0	07716	00953	2	301 INNES RD
HANTULA, ELIAS & AURIA LEGENDRE	0088	275	5		114600-8	04223	01832	2	492 WOOD-RIDGE AVE
HARDIKAR, PRASHANT & SHEETAL	0169	320	1.06	C0803		02099	00067	2	34 TRUMAN DRIVE
HARGRAVE, CHRISTOPHER G. & COLEEN	0050	238	12		065100-4	08618	00293	2	112 FIFTH ST
HARRIGAN, DENNIS P. & MARYANN G.	0010	208	6		012900-6			2	167 ARNOT PLACE
HARRIOTT, JEROME & MANZO, BETHANY	0190	322	6		216800-5	04553	00124	2	284 SUSSEX RD
HARRIS, JOANNE	0026	219	6		034100-8			2	79 CHARTER OAK ST
HARRIS, SOPHIA	0064	252	8		083200-7	01418	01500	2	118 UNION ST
HARTING, CHARLES & KELLY S	0120	298	10		157700-2	02599	01555	2	483 COLUMBIA BLVD
HARVEY, LAUREN	0069	257	8		089400-1	01743	01346	2	147 14TH ST
HASCH, JOHN J. & GEORGETTE B.	0109	291	20		143100-5			2	184 TENTH ST
HASHIMOTO, HITOSHI	0236	335	1.04	C5210		04721	00001	2	45 LEAHY DR
HASSON, JAMES & MADELINE	0112	293	5		146800-3	02762	00336	2	446 COLUMBIA BLVD
HAYANE, NIDAL	0239	335	1.012			04551	00853	2	225 BRADLEY DR
HEFFERNAN, MICHAEL & ROSEANN	0066	254	17		085000-9	08486	00889	2	193 PALMER TERRACE
HEFLICH, JOHN	0056	245	2		073500-7			2	546 ANDERSON AVE
HEIMOWITZ, ADAM & CITO, JACKLYN	0079	269	10		103100-3	03700	01830	2	485 MAIN AVE
HELDMAN, JEFFREY & ANNE L	0002	202	7		002300-7	02314	00449	2	23 FOURTH ST
HENNESSY, MARTIN J JR. & DARIA A	0123	300	1.02		161100-7			2	562 RYERSON AVE
HERFORD, DAVID A. & MAUREEN	0195	324	10		224000-6	08099	00089	2	46 LINCOLN AVE
HERISHEN, ELEANOR & JOHN	0020	214	13		026500-3	00250	01409	2	82 EIGHTH ST
HERMAN, DAVID IRA & KATHERINE SCOTT	0105	288	6		136600-8	02609	00543	2	201 JAY ST
HERMAN, MAUREEN G. & GREGORY A.	0154	316	13		201800-7	07714	00736	2	314 INNES RD
HERMO, FRANCISCO & TRIVINO, PAULA	0067	256	14		087700-0	04579	00641	2	147 LAUREL DRIVE
HERNANDEZ NIETO, JULIO C.	0208	328	1	C002K	242600-4	05138	01278	2	302 HACKENSACK ST
HERNANDEZ, CLARISSA ROSALES	0230	335	1.02	C4908		04587	00781	2	76 LEAHY DR
HERNANDEZ, HUGO	0142	311	6		185800-8	04761	00936	2	300 WINDSOR RD
HERNESH, DEBRA	0074	262	12		096000-9	00468	00692	2	154 NINTH ST
HERRERA, MICHAEL & VARNAS, MICHELLE	0067	256	6		086900-5	05215	00412	2	174 WOOD-RIDGE AVE
HICKEY, ASHLEY L.	0232	335	1.02	C5704		04852	00245	2	53 ARNOLD DR
HILL-STRONG, SHEILAH & STRONG, REX	0183	320	1.0746			02689	00734	2	91 ROOSEVELT DRIVE
HIRAGURI, YOHEI & CHOI-HIRAGURI	0224	334	1.01	C2006		02383	01954	2	123 WESMONT DRIVE
HITCHNER, MICHAEL & MICHELLE	0122	299	23		160600-5	09523	00093	2	216 HACKENSACK ST
HITENDRA SHAH, NEEL & SHAH, KINJAL	0245	340	1.02	C2206		04711	00619	2	11 VETERANS DRIVE
HOANG, TOMMY & NG, IRENE	0224	334	1.01	C2003		02350	00466	2	117 WESMONT DRIVE
HODA, KORAB & BESA	0125	301	10		163300-3	04605	00717	2	286 WOOD-RIDGE ST
HOEHL, WILLIAM & KATHLEEN	0075	264	1		097100-7			2	155 FIFTH ST
HOFFMAN, GEORGE & HOFFMAN, W. & P.	0008	206	13		010200-5	08814	00323	2	20 HUMBOLDT ST
HOFSTETTER, WILLIAM H. & BARBARA J.	0016	211	4		020800-4			2	79 TENTH ST
HOHORST, DONALD E.	0216	330	13		252600-7			2	429 SUSSEX RD
HOLLIE, QUIANA L.	0051	240	9		067300-0	04947	00267	2	100 THIRD ST
HOLLIS, JEFFREY & TARTAGLIA, LEE A	0153	316	4		200900-1	02088	00266	2	284 INNES RD
HOMA WILLIAM A & MARY	0066	254	26		085900-8			2	157 PALMER TERRACE
HOMA, JOSEPH	0162	319	12	C279A	211901	02426	01784	2	287 HACKENSACK ST

TAXING DISTRICT NO. 69 WOOD RIDGE

COUNTY NO. 02 BERGEN

NAME OF OWNER ADDITIONAL OWNERS	PAGE NO.	BLOCK NO.	LOT NO.	LOT QUALIF.	ACCOUNT NO.	DEED BOOK	DEED PAGE	CLASS	PROPERTY LOCATION
HONE, JOHN & PATRICIA	0145	312	9		189900-7	08441	00050	2	380 WINDSOR RD
HONG, JUNG	0225	334	1.02	C4114		03448	00063	2	163 WESMONT DRIVE
HONG, ZHENAN & WANG, HUI	0188	320	1.0867			03341	00623	2	219 ROOSEVELT DRIVE
HOPPAS, MARIOS	0095	279	15		123500-3	02778	00595	2	166 WOOD-RIDGE ST
HORAN, WILLIAM & SHARON, TRUSTEES	0205	327	3		237300-3	05094	00851	2	476 SUSSEX RD
HORN, IRENE M.	0100	284	19		130100-1	00409	02109	2	177 WOOD-RIDGE AVE
HORNIG, EVERETT P. & LOIS M.	0216	330	12		252500-6			2	427 SUSSEX RD
HOROWITZ, BRETT A.	0128	303	21		167600-4	03778	01595	2	285 HIGHLAND AVE
HOSSAIN, MOHAMMED & NASREEN	0026	219	9		034400-1	05175	00605	2	59 CHARTER OAK ST
HOVER, BRIAN & WHITE, SHEILA	0055	244	6		071900-7	03538	01140	2	129 MADISON ST
HOZAK, KENNETH & DONNA	0071	259	11		092000-1			2	148 12TH ST
HU, HANXIONG & YI LIU	0237	335	1.04	C5411		04765	00226	2	38 ARNOLD DR
HU, MIN & HELEN T. ZHANG	0221	333	1.125			03945	00331	2	86 ROOSEVELT DRIVE
HU, NUNG CHUNG & HO, KIU YAN	0239	335	1.0112			04674	01515	2	245 BRADLEY DR
HU, YIZHI & TINGTING WANG	0246	340	1.02	C2302		04694	01652	2	4 VETERANS DRIVE
HUANG, ANDREW & TRUONG, BENITA	0236	335	1.04	C5305		04882	01611	2	10 ARNOLD DR
HUANG, GE & JIAWEI LI	0181	320	1.0710			04436	00517	2	19 ROOSEVELT DRIVE
HUANG, MICHAEL W. & ANGELA LIN	0010	208	9		013200-6	09453	00308	2	155 ARNOT PLACE
HUANG, MINGHAI & JIANG, ZHIMIN	0180	320	1.078			04784	01284	2	15 ROOSEVELT DRIVE
HUANG, WEN CHUNG & HONG YUAN	0010	208	10		013300-7	08066	00011	2	151 ARNOT PLACE
HUDAK, STEPHANIE	0243	340	1.01	C1813		04812	01631	2	77 WESMONT DRIVE
HUETTEMANN, JOHN III	0207	328	1	C001I	241200-3	00715	01303	2	109 WEST RIDGE MEWS
HUGHES, ARTHUR & EILEEN	0203	326	22		235400-0	07780	00553	2	303 HILLCREST AVE
HUGHES, MATTHEW A & PATRICIA A	0159	318	3		207400-5	02771	02054	2	422 INNES RD
HUH, TAE KEUN	0227	334	1.02	C4306		04193	00605	2	203 WESMONT DRIVE
HUSSEY, TIMOTHY J & BARBARA	0195	324	9		223900-8	08697	00441	2	42 LINCOLN AVE
HUTCHISON, DENNIS	0078	267	6		101300-1	08498	00370	2	449 MAIN AVE
HUTCHISON, MAUREEN & JAMES R.	0032	223	15		042500-1	08589	00603	2	68 HILL ST
HWANG, JAE HOON & JOO YOUNG PARK	0229	335	1.02	C4803		04460	00931	2	38 LEAHY DR
HYNES, JOHN & JENNIFER	0056	244	19.01			08375	00807	2	126 HILL ST
HYSA, TEUFIK & REZARTA	0029	222	4		039100-3	00602	01476	2	81 HILL ST
IACOVINO, ANTHONY & LORI A.	0004	203	9		004500-3	08553	00634	2	9 ROSE ST
IANIRO, JOSEPH	0123	300	3		161300-9	03792	01898	2	576 RYERSON AVE
IARRAPINO, NICHOLAS	0209	328	1	C003J	243700-2	05479	00584	2	302 HACKENSACK ST
IBANEZ, CARLOS & CLAUDIA	0163	319	18		212500-4	04209	01330	2	487 WINDSOR RD
IBRAHIM, TAMI & HAVA DALIPOVSKI	0212	328	1	C006J	247300-6	05348	01741	2	302 HACKENSACK ST
IBTEESAM, MUHAMMED & MEHVISH	0017	212	10		023000-7	09645	00289	2	59 NINTH ST
IDROVO, MAYRA RIVERA	0008	206	14		010300-6	05345	00784	2	24 HUMBOLDT ST
IGLEHART, DAWN & JAMES M.	0024	218	3		031700-3	04254	00219	2	83 ROSE ST
IGLESIAS, HENRY & NICOLE A.	0202	326	11		234300-2	09466	00333	2	438 SUSSEX RD
IMBRUGLIA, ROSS & CAROLYN, TRUSTEES	0075	264	10.01		098100-4	05154	00728	2	154 SIXTH ST
INGUI, CHARLES & LINA	0150	314	22		197000-7			2	497 MARLBORO RD
INSANA, ANNA	0124	301	2.03			08394	00643	2	7 WAY STREET
IOZZIA, KRISTIN	0211	328	1	C005F	245700-6	03309	01456	2	302 HACKENSACK ST
IOZZIA, MICHAEL	0075	264	7.01		097820-0	03013	01414	2	383 MAIN AVE
IPPOLITO, LINDA	0035	225	13		046600-0	05095	01768	2	561 CENTER ST
IPPOLITO, MARIO & MARYBETH	0059	246	20.01		077500-5	01591	01878	2	126 COLUMBIA ST
IQBAL, WAJEEH M. & FAKHRO, ROWAN K.	0241	335	1.0136			04797	00079	2	293 BRADLEY DR
IRANI, ZOREH	0104	288	3		136300-5	07925	00841	2	213 JAY ST
IRIZARRY, JOSE A & LILLIAN E	0047	236	11		061200-7	02577	00204	2	119 SIXTH ST
IRVOLINO, CARMEN A.	0071	260	5		092700-8			2	137 TENTH ST
ISHAK, PETER	0186	320	1.0843			05497	01455	2	171 ROOSEVELT DRIVE
ISHAK, PETER	0225	334	1.02	C4111		02502	00144	2	157 WESMONT DRIVE
ITALIA, MICHAEL ANTHONY	0185	320	1.0834			03133	01373	2	153 ROOSEVELT DRIVE
ITALIANO, RICHARD & THERESA J.	0093	278	3		120400-1			2	570 MOONACHIE AVE
ITALIANO, RONALD & DANIELLE	0093	277	19		120000-7	08487	00782	2	176 MADISON ST
ITURBE, JUAN P	0104	287	13		135800-3	01340	00723	2	165 HELM AVE
IWASKIW, BOHDAN, JOANNE & MARKIAN	0041	231	14		054500-8	04984	01595	2	111 11TH ST
JACOB, VENICE R. & AYAD F.	0113	293	7		147000-2	08126	00907	2	191 HILLCREST AVE
JACOBY, BART & LINDSEY	0221	333	1.113			03681	01318	2	64 ROOSEVELT DRIVE
JADEVAIA, FRANK P. & EVELYN M.	0098	283	6		127700-3			2	152 HELM AVE
JAIN, ARVIND & ARIHANT	0182	320	1.0736			02689	01705	2	71 ROOSEVELT DRIVE
JAIN, ARVIND & SANDHYA	0179	320	1.09	C4013		05011	00813	2	128 WESMONT DRIVE
JAIN, VIKAS	0069	257	11		089700-4	05081	01609	2	148 LAUREL DRIVE
JALINSKI, JEFFREY	0158	317	12		206200-6	01062	00627	2	385 WINDSOR RD
JAMAL, SHAH PAVEL & DIAS, PEARLOMA P	0179	320	1.09	C4502		03145	00423	2	4 MARSHALL LANE
JAMMAL, JIM & SUSAN	0123	300	4		161400-0			2	209 WOOD-RIDGE ST
JAMPA, F, TSULTRIM, T & YAUDON, N	0191	322	25		218700-8	05356	01641	2	344 SUSSEX RD

TAXING DISTRICT NO. 69 WOOD RIDGE

COUNTY NO. 02 BERGEN

NAME OF OWNER ADDITIONAL OWNERS	PAGE NO.	BLOCK NO.	LOT NO.	LOT QUALIF.	ACCOUNT NO.	DEED BOOK PAGE	CLASS	PROPERTY LOCATION
JANA, MRIDUL N. & BHATT, MEGHA	0241	335	1.0133			04763 00821	2	287 BRADLEY DR
JANECZKO, EDWARD B JR & STEPHEN R	0040	230	19		052700-6	08751 00079	2	193 UNION AVE
JANECZKO, MARK T. & NANCY A.	0072	261	4		093900-7	07690 00746	2	143 NINTH ST
JANIGA, JOSEPH W. & DENISE M.	0046	236	3.01		060400-2	08114 00426	2	155 SIXTH STREET
JACUNI, ISSAM KHADER	0116	295	20		151800-1	05476 01366	2	216 TENTH ST
JARA, WILSON	0033	224	7.02		043800-1	08011 00801	2	65 COLUMBIA ST
JASINSKI, BARTOSZ & MAGDALENA	0243	340	1.01	C1801		01893 00972	2	53 WESMONT DRIVE
JAYARAMAN, V. & THIAGHARAJAN, B.	0013	209	13		016400-9	04834 00320	2	83 GARDEN STREET
JEAN-LOUIS, MEDJINE & MARIE	0178	320	1.09	C4007		04835 00258	2	116 WESMONT DRIVE
JEANETTE, DONNA	0135	306	16		176100-5	08207 00608	2	443 HIGHLAND AVE
JENNIFER OBER LIVING TRUST	0157	317	10.04		206045	02067 00594	2	289 VALLEY BLVD
JENSEN, JOSEPH	0029	222	1		038800-3	03137 01794	2	91 HILL ST
JERSEY, RITA & ERIKA & MARK	0033	223	17		042700-3	03058 02211	2	76 HILL ST
JIA, MENGNI	0223	334	1.01	C2001		02338 01538	2	113 WESMONT DRIVE
JIANG, LI	0213	328	1	C007H	248300-3	05449 00371	2	302 HACKENSACK ST
JIANG, YUAN	0237	335	1.04	C5405		04852 01037	2	26 ARNOLD DR
JIANG, ZHIMIN & HUANG, MINGHAI	0228	335	1.02	C4703		04888 00419	2	6 LEAHY DR
JIGME, LODOE DUNGRU & LHAMO, KUNSANG	0118	297	5		155000-1	03330 00109	2	440 HIGHLAND AVE
JIMENEZ, PATRICIA E.	0194	323	10		222300-5	03570 01548	2	379 INNES RD
JIMENEZ, YEIMMI	0066	254	19		085200-1	03706 00344	2	185 PALMER TERRACE
JIN, JIAH & YOUNG HO & JIN, JIAH	0220	333	1.094			04836 01031	2	20 ROOSEVELT DRIVE
JIN, YUHUA	0236	335	1.04	C5204		05146 01959	2	57 LEAHY DR
JLASSI, MAHMOUD & CHANAZ GARGOURI	0144	311	36		188800-9	03452 00609	15F	299 MARLBORO RD
JMR INTERNATIONAL INCORPORATED	0179	320	1.09	C4012		05076 01847	2	126 WESMONT DRIVE
JMR INTERNATIONAL, INC.	0175	320	1.09	C3504		05113 01046	2	119 TRUMAN DRIVE
JO, WON DUK & CLARA J.	0046	236	4		060500-3	04425 00332	2	147 SIXTH ST
JOACHIM, GARDY & KELLY	0183	320	1.0743			02690 01246	2	85 ROOSEVELT DRIVE
JOHANSEN, JOHN	0012	209	7.02		015600-4	09125 00061	2	244 UNION AVE
JOHNSTON, KRISTINA	0155	316	40		204500-5	02320 00761	2	295 WINDSOR RD
JONAS, JORDAN & ANN MARIE DESANTIS	0239	335	1.017			04671 00316	2	235 BRADLEY DR
JONES, ANTHONY & NOREEN M	0086	273	25		112000-8	00299 01350	2	359 NORTH AVE
JONES, NATHAN H. & TRISHA N.	0018	213	8.02		024600-0	04483 01064	2	70 NINTH ST
JONES, NSONGI	0068	256	20		088300-3	01121 02248	2	160 BURNET PL
JONES, ROBERT M. & BRENDA L.	0190	322	1		216300-0	05529 01262	2	268 SUSSEX RD
JORDAN, L. & SOLIS, C. & J.	0215	330	8		52100-2	05488 00970	2	417 SUSSEX RD
JOSE, ANTONY & VEERANA, SOWMYA B.	0187	320	1.0862			03400 01478	2	209 ROOSEVELT DRIVE
JOSHI, BHUVNESH & MAMATA PRABHU	0175	320	1.09	C3404		04078 01360	2	129 TRUMAN DRIVE
JOSHI, KETAN S. & BHOPLE, MUGDHA R.	0221	333	1.117			03839 01127	2	72 ROOSEVELT DRIVE
JOSHI, PRATIK & PRACHI PATWA	0240	335	1.0120			04689 00396	2	261 BRADLEY DR
JOSHI, RUSHABH J. & ADHISYA V.	0231	335	1.02	C5612		04937 01727	2	9 ARNOLD DR
JOSHI, S. & SRIVASTAVA, R.	0165	320	1.05	C0302		04563 00229	2	3 TRUMAN DRIVE
JOYCE, MARTIN G & JAMES JR & MARY	0070	259	2.02			01274 02407	2	147 11TH ST
JRMA HOLDING LLC % PRESIDENT CONT.	0038	229.02	2		050700-2	08043 00061	4B	NY&NJ RR TO BERRY CK
JULIUS BLUM & CO.	0038	229	1		050000-5		4B	NJ&NY RR & COMMERC
JUNEJA, TANMAY & GOYAL, SRISHTI	0182	320	1.0734			02574 02128	2	67 ROOSEVELT DRIVE
JUNG, DANIEL H	0224	334	1.02	C4103		02779 01818	2	141 WESMONT DRIVE
JUNG, KYU DONG	0056	244	20		073300-5	04443 00854	2	134 HILL ST
JUNGK, JUAN PABLO & CINTHYA	0104	287	15		136000-2	05338 00092	2	157 HELM AVE
JUNQUET, GRACE BERGEDUEZ & EDWARD	0076	265	2			08461 00157	2	151 FOURTH ST
KACZOCHA, JOANNA	0210	328	1	C005A	245200-1	02084 01438	2	302 HACKENSACK ST
KACZOR, DAVID & CACCIATORE, ALYSSA	0079	269	11		103200-4	02246 00231	2	481 MAIN AVE
KAE, JOHN TAE SONG & HYEMIN KIM	0177	320	1.09	C3904		03534 00253	2	86 WESMONT DRIVE
KAISER, FRANK & ARLENE	0101	286	4		132200-6		2	141 JOCELYN AVE
KAKAIYA, CHIMANLAL H. & TARA C.	0077	266	10		100400-5	08222 00405	2	419 MAIN AVE
KALAFSKY, RAYMOND	0011	208	19		014200-3	05487 01698	2	115 ARNOT PLACE
KALAI, MOSTAFA	0247	340	1.02	C2401		02205 02083	2	1 KENNEDY LANE
KALEBIC, GREGORY J ETAL	0135	307	2		177000-1	02886 02035	2	468 MARLBORO RD
KALLOPOULOS, ANATASIOUS & STACEY A	0104	287	11		135600-1	02823 01070	2	173 HELM AVE
KALNBERG, JOHN & MARY ELLEN	0143	311	16		186800-5		2	334 WINDSOR RD
KALTER, DEBORAH A.	0198	325	33		228700-1	08011 00459	2	357 VALLEY BLVD
KALYANASUNDARAM, MEENALOHANI	0074	263	8.03		096820-9	03282 01112	2	142 EIGHTH ST
KAM, HONG CHEUNG & YI WAH	0197	325	6		260000-0		2	78 LINCOLN AVE
KAM, PHILIP & YI WAH & BERGMAN, R&J	0158	317	13		206300-7	02234 02228	2	381 WINDSOR RD
KAMINSKI, EUGENIUSZ A. & JOANNA	0142	311	2		185400-4	08306 00855	2	290 WINDSOR RD
KANAKAMEDALA, V. & CHATRATHI, S.	0240	335	1.0126			04715 00649	2	273 BRADLEY DR
KANBAYASHI, JOAN	0198	325	22		227600-3	02056 01297	2	142 LINCOLN AVENUE
KANDAMANGALAM, S. & SUBRAMANIAN, R.	0228	335	1.02	C4713		04401 00127	2	26 LEAHY DR
KANDOLA REAL ESTATE LLC	0007	206	2.01		009000-3	02573 00659	4A	41 HACKENSACK ST

TAXING DISTRICT NO. 69 WOOD RIDGE

COUNTY NO. 02 BERGEN

NAME OF OWNER ADDITIONAL OWNERS	PAGE NO.	BLOCK NO.	LOT NO.	LOT QUALIF.	ACCOUNT NO.	DEED BOOK	DEED PAGE	CLASS	PROPERTY LOCATION
KANDOLA REAL ESTATE LLC	0007	206	2.02		009100-4	02573	00659	1	CENTER ST
KANG, ELISABETH & JAMES, TRUSTEES	0182	320	1.0733			03933	00282	2	65 ROOSEVELT DRIVE
KANTOR, IGOR & INDIA N.	0176	320	1.09	C3603		04513	01049	2	34 MARSHALL LANE
KARACHIN, CHARLENE & JOHNSON, K.	0146	312	20		191000-5	09388	00181	2	379 MARLBORO RD
KASANI, PAVANKUMAR ETAL	0172	320	1.09	C2703		02759	00621	2	79 TRUMAN DRIVE
KASAPI, HAJRO & LILJANA	0091	277	2		118300-3	05460	00412	2	546 MOONACHIE AVE
KASEMAN, MICHAEL & KAREN	0055	244	1		071400-2	08570	00918	2	522 ANDERSON AVE
KASHIMURA, NORIE	0090	276	17	C0005	117905	09036	00192	2	176 HACKENSACK ST
KASHYAP, GURJEET KAUR & RAKESH	0244	340	1.02	C2104		03130	01530	2	119 EISENHOWER LANE
KATARIA, PUNEET C & MITAL P	0179	320	1.09	C4403		03222	02405	2	5 WILSON LANE
KATECHIS, MARKOS & STELLA	0043	232	10		056600-3	00291	01886	2	112 11TH ST
KATHAWALA, FARHAT & SAMINA	0024	217	22		031300-9	09052	00192	2	80 FIFTH ST
KATIC, ANTE	0131	304	16		170500-7	05220	01777	2	348 MARLBORO RD
KATIC, BOZENA & CHEREDNICHENKO, Y	0143	311	13		186500-2	01923	02098	2	324 WINDSOR RD
KATZ, JEFFREY P & TRACY A	0005	204	6		005900-4	01650	00350	2	21 CHARTER OAK ST
KATZMANN, ANDREW & GALLAGHER, LISA	0191	322	17		217900-3	02176	01315	2	318 SUSSEX RD
KAUR, SURINDER & SINGH, KULWINDER	0162	319	12	C287A	211909	05224	01003	2	287 HACKENSACK ST
KAVANAGH, MICHAEL J. & CAROL	0011	208	22		014500-6	07956	00493	2	103 ARNOT PLACE
KAVILKAR, N. & SHINDE, P.	0237	335	1.04	C5403		04837	01098	2	22 ARNOLD DR
KAYIAROS, PETER & ANNA	0122	299	10		159300-2			2	555 MOONACHIE AVE
KC, BIKASH, BIRENDRA J. & AMIBIKA	0050	238	10		064900-5	04536	00105	2	397 UNION AVE
KEARNY FEDERAL SAVINGS BANK	0148	313	27		194400-0	08197	00522	4A	429 MARLBORO RD
KEARNY FEDERAL SAVINGS BANK	0148	313	28		194500-1	08197	00522	4A	427 MARLBORO RD
KEARNY FEDERAL SAVINGS BANK	0148	313	29		194600-2	08197	00522	4A	254 VALLEY BLVD
KEDERSHA, NINA MOMJIAN & DANIEL	0126	301	19		164200-9	01763	02063	2	224 WOOD-RIDGE ST
KEEBLER, DEVON & CARALUZZI, ANTHONY	0232	335	1.02	C5708		04854	00229	2	45 ARNOLD DR
KEEGAN, JAMES & GEORGIA	0140	310	15		183500-1	08417	00601	2	270 WINDSOR RD
KEHOE, JAMES R. & DOROTHY H.	0116	295	21		151900-2			2	218 TENTH ST
KEIM, RICHARD J. & RITA A.	0205	327	5		237500-5			2	482 SUSSEX RD
KELLER, CARL & ROSEMARY E.	0200	325	68		230900-0			2	341 SUSSEX RD
KELLER, RICHARD C	0065	254	9		084200-4	02572	02198	2	186 MAIN AVE
KELLER, ROBERT W. JR. & ANGELA	0203	326	21		235300-9			2	307 HILLCREST AVE
KELLY, BRIAN & JOANNE	0164	319	26		213300-9	00094	01591	2	290 HILLCREST AVE
KELLY, DANIEL A. & RAQUEL M.	0195	324	15		224500-1	03588	01668	2	257 SUSSEX RD
KELLY, JOHN & ROSEANN	0102	286	11		132900-3	09378	00408	2	177 JOCELYN AVE
KELLY, PATRICK SR. & LINDA	0020	216	3		027500-0	08379	00420	2	390 UNION AVE
KELLY, SKYLER S.	0125	301	11	C0318	163420	05205	00441	2	318 WOOD-RIDGE ST
KELLY, WILLIAM & PATRICIA	0155	316	30		203500-8	00878	01521	2	329 WINDSOR RD
KELSO, CHRISTAL, TRUSTEE	0106	289	7		138800-4	05086	00115	2	189 12TH ST
KEMPLE, RODY JR. & KATHLEEN ANN	0027	220	7		036400-5	08268	00579	2	61 HUMBOLDT ST
KENNEDY, THOMAS ANGELA CERVELLI	0025	218	16		033000-0	01376	00226	2	72 FOURTH ST
KERMAN, FELIKS & RENATA	0184	320	1.0821			03031	01227	2	127 ROOSEVELT DRIVE
KERNITSKY, ROMAN & ALEXANDER	0219	333	1.05			03618	00334	2	6 ROOSEVELT DRIVE
KESHIVE, SHREYA	0175	320	1.09	C3304		05432	00503	2	100 TRUMAN DRIVE
KHAMKAR, ABHIJEET N. & RUTUJA V.	0174	320	1.09	C3103		03993	00591	2	97 TRUMAN DRIVE
KHAN, IMTIAZ & PEARL	0174	320	1.09	C3101		04952	00277	2	93 TRUMAN DRIVE
KHAN, UMAR H. & TEHSEEN NEELAM KHAN	0217	331	10		254600-1			2	509 SUSSEX RD
KHAN, YUSRA	0178	320	1.09	C4001		02758	00534	2	104 WESMONT DRIVE
KIEVITT, DOUGLAS B. & CATHERINE A.	0193	322	48		221000-5			2	279 INNES RD
KIKKERT, JOHN W JR & GINA	0195	324	8		223800-7	00273	02317	2	38 LINCOLN AVE
KILAPARTHI, VEERA & PAKALA, VEENA	0235	335	1.04	C5108		04667	01868	2	29 LEAHY DR
KILLEN, HOWARD R	0117	296	16.02		153600-3	03192	01823	2	395 COLUMBIA BLVD
KIM, ALBERT J.	0187	320	1.0859			03380	00019	2	203 ROOSEVELT DRIVE
KIM, BUP HOI & SOMIN	0108	290	8		140600-9	05160	01559	2	197 TENTH ST
KIM, BYONGKON & KWON, TAE YEON	0218	333	1.01	C4601		05078	01354	2	2 EISENHOWER LANE
KIM, DAEHWAN & HANA	0243	340	1.01	C1810		02773	01942	2	71 WESMONT DRIVE
KIM, DONG JOON	0137	308	5		179500-0	03487	00818	2	561 RYERSON AVE
KIM, HYOUNGMI	0230	335	1.02	C4906		04545	00106	2	72 LEAHY DR
KIM, JACLYN ROSE	0121	298	16		158300-5	05426	00615	2	222 HILLCREST AVE
KIM, JEE YOUNG & CHANG, HEE MIN	0222	334	1.01	C1901		04371	01939	2	85 WESMONT DRIVE
KIM, JEEHUN & MINYOUNG	0242	340	1.01	C1703		04117	01443	2	25 WESMONT DRIVE
KIM, JEONG MOK & SU JIN LEE	0146	312	23		191300-8	08605	00510	2	369 MARLBORO RD
KIM, JI EUN & NARANJO, GARRICK J.	0185	320	1.0823			04635	00860	2	131 ROOSEVELT DRIVE
KIM, JISU & CHEN, LIN-EN	0227	334	1.02	C4314		02818	02034	2	219 WESMONT DRIVE
KIM, JOHN	0186	320	1.0845			05512	00931	2	175 ROOSEVELT DRIVE
KIM, JONG MIN & JAMIE H. PARK	0246	340	1.02	C2213		04182	00138	2	25 VETERANS DRIVE
KIM, JUNG BU	0183	320	1.0750			02776	02108	2	99 ROOSEVELT DRIVE
KIM, JUNG BU	0229	335	1.02	C4801		04447	01386	2	34 LEAHY DR

TAXING DISTRICT NO. 69 WOOD RIDGE

COUNTY NO. 02 BERGEN

NAME OF OWNER ADDITIONAL OWNERS	PAGE NO.	BLOCK NO.	LOT NO.	LOT QUALIF.	ACCOUNT NO.	DEED BOOK PAGE	CLASS	PROPERTY LOCATION
KIM, JUNG HAN	0243	340	1.01	C1807		01895 01063	2	65 WESMONT DRIVE
KIM, KYUNG KWAN & KYUNG SUK	0095	279	8		122800-9	05509 00289	2	593 ANDERSON AVE
KIM, MINWOO & JIHYE	0235	335	1.04	C5111		04541 00970	2	23 LEAHY DR
KIM, MUN S (MUNSIL) & REBECCA	0058	246	5		075900-5	03183 00369	2	133 WOOD-RIDGE ST
KIM, ROBERT & SUZUKI, MOE	0125	301	11	C0308	163406	05018 01478	2	308 WOOD-RIDGE ST
KIM, SOUNG YOON	0226	334	1.02	C4214		02744 01474	2	191 WESMONT DRIVE
KIM, STEVE CHUNGHA & NAYOUNG	0228	335	1.02	C4712		04330 01644	2	24 LEAHY DR
KIM, TAE YEON	0233	335	1.02	C5808		04767 00943	2	73 ARNOLD DR
KIM, YOODOONG & LEE, EUN JA	0181	320	1.0718			02432 01216	2	35 ROOSEVELT DRIVE
KIM, YOUNG & JENNI OH	0247	340	1.02	C2408		05511 00952	2	15 KENNEDY LANE
KIM, YOUNG & SANG LEE	0054	243	10		070300-4	09223 00231	2	98 HACKENSACK ST
KIM, YOUNG TAE	0226	334	1.02	C4213		02859 01303	2	189 WESMONT DRIVE
KIM, YOUNGSUN & AHN, CHUNGHEE	0236	335	1.04	C5209		04704 01635	2	47 LEAHY DR
KIM, YURI & HADA, AKIRA	0230	335	1.02	C4910		04569 01776	2	80 LEAHY DR
KING, MARK D. & TERESA M.	0134	306	3		174800-8	09225 00398	2	436 MARLBORO RD
KING, WILLIAM A. & DYAN	0071	260	1		092300-4	08360 00356	2	292 NORTH AVE
KINMOND, BEVERLY A.	0054	243	13.03	C002B	070900-0	00426 02478	2	120 HACKENSACK ST
KINYANJUI, RAHAB NJOKI	0007	205	14		008400-0	02954 01376	2	18 CHARTER OAK ST
KIRAZIAN, JEANETTE G.	0103	287	1		134600-4	08049 00636	2	160 JOCELYN AVE
KISHNANI, KUNAL S. & HITASHA R.	0220	333	1.10	C0003		04074 01603	2	54 ROOSEVELT DRIVE
KLEBAN, CHRISTIAN & DAYNA L GELISH	0108	290	12		141000-0	01877 00986	2	185 TENTH ST
KLEIBER, THOMAS & SANDRA	0160	318	26		209700-2		2	437 WINDSOR RD
KLIMKO, ALEXANDRA	0209	328	1	C003H	243500-0	04313 00668	2	302 HACKENSACK ST
KLUMPP, MICHAEL	0188	321	3		214100-4	02557 02153	2	236 SUSSEX RD
KMA REALTY CORP	0063	250	6.01		081900-0	00725 01550	4A	128 BERGER ST
KMA REALTY CORP	0063	250	6.02		082000-8	00725 01550	1	128 BERGER ST
KNAGGS, ALEXANDER & DAWN	0084	272	24		109200-6	08467 00936	2	305 NORTH AVE
KNIGGE, ERIC & SCHREFFLER, JANET	0011	209	1		014900-0	08674 00293	2	218 UNION AVE
KNIPPING, TYRONE	0042	231	19			03907 00716	2	130 13TH ST
KNL VENTURES LLC	0111	292	17	C00A	145010	08185 00141	2	183 VALLEY BLVD
KNL VENTURES LLC	0111	292	17	C00B	145020	07970 00892	2	183 VALLEY BLVD
KNL VENTURES LLC NJ	0111	292	17	C00C	145030	04752 00803	2	183 VALLEY BLVD
KNL VENTURES, L.L.C.	0059	246	18		077200-2	08609 00718	2	118 COLUMBIA ST
KNOELLER, DEBRA & MILLER, JANICE	0195	324	13		224300-9	08612 00008	2	261 SUSSEX RD
KO, DAE WON & PARK, SUNHEE	0247	340	1.02	C2410		04746 00016	15F	19 KENNEDY LANE
KO, EUN AE	0059	246	16		077000-0	04927 01984	2	108 COLUMBIA ST
KO, ROBERT	0236	335	1.04	C5208		04700 00685	2	49 LEAHY DR
KOCH, DIANE & KOCH, MARILYN	0121	299	2		158500-7	09375 00172	2	532 RYERSON AVE
KOCHAR, YASH & MADRIA, FALGUNI	0222	333	1.0918			04778 00145	2	48 ROOSEVELT DRIVE
KOCOLLARI, EMILJANO & ERJOLA	0021	216	6		027800-3	03417 01078	2	79 FIFTH ST
KODUKULLA, KISHORE & MANTHENA, M	0165	320	1.05	C0303		01829 02486	2	5 TRUMAN DRIVE
KOEGEL, GLENN J. & LOUISE	0196	325	2		225600-9		2	62 LINCOLN AVE
KOEGEL, ROBIN L	0033	224	2		043300-6	00066 00911	2	87 COLUMBIA ST
KOHLER FUNERAL HOME, INC.	0214	328	9		250700-4	07683 00857	4A	280 HACKENSACK ST
KOHR, KENNETH & MARIA C	0059	247	2		077800-8	01977 00304	2	584 ANDERSON AVE
KOJIMA, DAWN & HIDEKI G	0170	320	1.06	C1006		02473 00362	2	54 TRUMAN STREET
KOKER, MARC & SHARON MELILLI	0147	313	9		192600-8	01168 01445	2	442 WINDSOR ROAD
KOLENOVIC, ENES & RADONCIC, IRMA	0232	335	1.02	C5710		04851 01511	2	41 ARNOLD DR
KOLLURI, N. & PISUPATI, M.	0177	320	1.09	C3902		05320 01831	2	82 WESMONT DRIVE
KOLTUNOWICZ, URSZULA	0090	276	17	C0001	117901	08415 00126	2	176 HACKENSACK ST
KONERU, VIVEK S. & PADMAVATHI	0240	335	1.0125			04709 00752	2	271 BRADLEY DR
KONG, GAR YUN & LEE, ANNETTE ALYSON	0178	320	1.09	C4002		03874 01997	2	106 WESMONT DRIVE
KOO, HAYEON	0218	333	1.01	C0204		05080 00960	2	7 WESMONT DRIVE
KOOISTRA, JASON & LANNEN, CELESTE	0156	317	1		205100-8	05313 00717	2	354 INNES RD
KORAPANA, SANTOSH & SRAVANTHI	0171	320	1.09	C2506		03397 01426	2	67 TRUMAN DRIVE
KOREK, PETER	0215	330	3		251600-0	01206 00678	2	340 VALLEY BLVD
KORTUNIK, EDWARD & GERTRUDE	0080	270	11		104800-7		2	229 NORTH AVE
KOSA, MARK A	0024	218	5		031900-5	01069 01057	2	75 ROSE ST
KOSC, GARY J. MD	0083	272	13		108100-8		2	351 NORTH AVE
KOSTIALIK, JOANNE	0031	222	22		041000-9	09619 00344	2	510 UNION AVE
KOSTURKO, TIMOTHY J. & SVITLANA	0034	224	9		044100-1	04275 01453	2	553 CENTER ST
KOSTYSHYN, IVAN & VIRA	0074	263	6		096600-5	01592 02134	2	141 SEVENTH ST
KOTHARI, KARAN & TOLIA, MAITRI	0171	320	1.09	C2503		04254 01008	2	61 TRUMAN DRIVE
KOTLOWSKI, PATRICIA	0160	318	18		208900-7	07944 00439	2	287 HILLCREST AVE
KOTROKOIS, SPIROS & PARASKEVI	0030	222	11.02		039900-1	08298 00527	2	509 CENTER ST
KOUROS, ALEXANDROS & ELENA	0032	223	14		042400-0	03249 00785	2	64 HILL ST
KOUVATSOS, PETROS & ANGELA	0084	272	27		109500-9		2	176 TENTH ST
KOVAL, MAUREEN	0199	325	36		229000-1	04680 01328	2	351 VALLEY BLVD

TAXING DISTRICT NO. 69 WOOD RIDGE

COUNTY NO. 02 BERGEN

NAME OF OWNER ADDITIONAL OWNERS	PAGE NO.	BLOCK NO.	LOT NO.	LOT QUALIF.	ACCOUNT NO.	DEED BOOK	DEED PAGE	CLASS	PROPERTY LOCATION
KOWALSKY, MICHAEL & PLOTINO, S	0106	289	3		138300-9	01388	01344	2	213 12TH ST
KOZIBRODA, FRANK JR. & MARY R.	0160	318	30		210100-6			2	427 WINDSOR RD
KRAUTHAMER FAMILY TRUST	0163	319	12	C293A	211915	02010	00589	2	287 HACKENSACK ST
KREISER, GARY & ATHENA	0217	331	7		254300-8	00581	02201	2	497 SUSSEX RD
KRIBS, LOURDES A.	0059	246	21		077600-6	08399	00651	2	134 COLUMBIA ST
KRIEGER, RICHARD & DONNA	0158	317	15		206500-9	07967	00625	2	375 WINDSOR RD
KRIEGER, KADY	0010	208	1		012400-1	01940	01046	2	134 WOOD-RIDGE AVE
KRISHNAN, JAYA & KERKER, RAJIV	0244	340	1.02	C2101		02019	01873	2	113 EISENHOWER LANE
KRONYAK, MICHAEL & CHRISTINE	0107	290	5		140300-6			2	209 TENTH ST
KRUCZEK, DANIEL M & MARZENA	0076	265	13		099400-4	03101	02403	2	154 FIFTH ST
KRUCZEK, KONRAD S & STEPHANIE R	0204	327	1		237100-1	01626	00933	2	470 SUSSEX RD
KRYSZ, EDMUND W. & ALICE R.	0086	274	5		112700-5			2	450 WOOD-RIDGE AVE
KRYSZ, KEITH T	0001	201	2		000300-3	01574	01661	2	33 FIFTH ST
KU, MYONG & ARI	0226	334	1.02	C4209		02741	02172	2	181 WESMONT DRIVE
KUBIK, JAN & HENRIETA	0155	316	28		203300-6	08819	00149	2	335 WINDSOR RD
KUCAN, STEVEN, TRUSTEE	0035	225	1.01		045400-1	04376	01323	2	91 WOOD-RIDGE ST
KUCHAR, ALEX & TARYN	0029	222	2		038900-4	04124	01459	2	87 HILL ST
KUCHAR, KEVIN & GIORDANO, DANIELLE	0053	243	5		069800-9	04802	00920	2	115 HILL ST
KULKARNI, SUHRUD & VARDIA LAUD	0165	320	1.05	C0406		05291	00387	2	12 TRUMAN DRIVE
KUMAR, AVENASH	0237	335	1.04	C5409		04857	00519	2	34 ARNOLD DR
KUMAR, PRAVEEN & NAGARAJU, SOWMYA	0236	335	1.04	C5205		04689	00839	2	55 LEAHY DR
KUMAR, SUHAS	0230	335	1.02	C4901		04580	00081	2	62 LEAHY DR
KUNIGONIS, DANIEL & ALEXANDRIA	0198	325	29		228300-7	02545	02311	2	170 LINCOLN AVE
KUNSANG, JAMPA & TSOMO, SONAM	0092	277	12		119300-0	04891	00680	2	549 ANDERSON AVE
KUNZ, A. & 345 VALLEY BLVD CO.	0199	325	39		229300-4	01906	01912	2	345 VALLEY BLVD
KUQI, FLORENTINA	0016	211	13		021700-0	02879	01771	2	66 GARDEN STREET
KURASIEWICZ, MARCIN & KASICA, BEATA	0051	240	2		066600-6	04894	01540	2	444 MAIN AVE
KURZ, JOHN & GLORIA	0140	310	6		182600-5	08172	00200	2	248 WINDSOR RD
KURZUM, JOHN & SUSAN	0089	276	3		116400-0			2	534 MOONACHIE AVE
KUSHWAHA, ANKIT & JESSICA GOEZ	0223	334	1.01	C1911		04512	00672	2	105 WESMONT DRIVE
KUZMENKA, DANIEL & ANGELA	0082	271	13		106600-9	07977	00195	2	176 12TH ST
KUZMINSKI, RICHARD	0120	298	1.01		156700-5	00706	01238	2	476 HIGHLAND AVE
KWAK, ROBERT	0122	299	13		159600-5	05022	00938	2	537 MOONACHIE AVE
KWAK, VICTOR	0032	223	11		042100-7	04518	01388	2	525 CENTER ST
KWON, HYUK J. & NA YEAN JOUNG	0233	335	1.02	C5801		04827	01707	2	87 ARNOLD DR
KWON, INHYE	0222	334	1.01	C1902		02262	02155	2	87 WESMONT DRIVE
KYEI, NANA YAW & CHOI, ANGELA FRANCES	0174	320	1.09	C3105		02893	02467	2	101 TRUMAN DRIVE
K7 LLC	0177	320	1.09	C3909		02593	01104	2	96 WESMONT DRIVE
L.G. MARLBORO ROAD, LLC	0136	307	14		178200-0	01356	01512	4C	500 MARLBORO RD
LA GASTA, JOHN P. & KELLY	0035	225	3		045500-2	08933	00089	2	83 WOOD-RIDGE ST
LA ROSA, RENE, MARIE & ROBERT	0107	289	12		139300-6	03462	00250	2	202 JAY ST
LABARBIERA, DOMINICK & JANIS	0141	310	17		183700-3			2	279 MARLBORO RD
LACANLALE, JOHN & VIDA	0243	340	1.01	C1802		01898	01093	2	55 WESMONT DRIVE
LACAP, RICO C. & EVELYN S.	0197	325	7		226100-1			2	82 LINCOLN AVE
LACETOLA, ANTHONY P. & COLLEEN	0128	303	13		166800-9	07698	00756	2	268 MARLBORO RD
LACEY, PATRICK D. & SUSAN	0164	319	25		213200-8			2	465 WINDSOR RD
LACSON, EDGARDO I. & MARIA SOLITA	0080	270	5		104200-1	07697	00641	2	167 12TH ST
LAGISETTY, RAJESH	0174	320	1.09	C3102		04103	01916	2	95 TRUMAN DRIVE
LAGRIOLA, RALPH M & NANCY L	0197	325	8		226200-2			2	86 LINCOLN AVE
LAI, JACK & AYUMI	0166	320	1.05	C0504		01959	01673	2	21 TRUMAN DRIVE
LAKHANEY, MANOHAR	0094	278	12		121300-7	00772	01872	2	565 ANDERSON AVE
LALAGIRI, M. & N. KOTTI, TRUSTEES	0234	335	1.04	C5001		05397	00822	2	15 LEAHY DR
LAM, JOHNSON & LUCY CHEW	0222	333	1.0913			02788	02204	2	38 ROOSEVELT DRIVE
LAM, TED Y & TSAI, FENNY H	0220	333	1.095			02539	00624	2	22 ROOSEVELT DRIVE
LAMA, PEMBA & DOLMA	0123	300	7		161700-3	04656	00955	2	203 WOOD-RIDGE ST
LAMAJ, BRYAN & GABRIELLE	0104	288	4		136400-6	02076	00742	2	209 JAY ST
LAMAJ, JENNIFER	0162	319	12	C279B	211902	02733	01061	2	287 HACKENSACK ST - 279B
LAMAJ, JOHN & MARIA N., TRUSTEES	0199	325	43		229700-8	05020	01129	2	337 VALLEY BLVD
LAMANTEA, RUGGIERO & ANTONIA ETALS	0208	328	1	C001L	241500-6	03051	00268	2	112 WEST RIDGE MEWS
LAMBE, EUGENE	0016	211	2		020600-2	08296	00390	2	87 TENTH ST
LAMBERTI, FRANK	0017	211	16		022000-0	04911	01184	2	84 UNION AVE & GAR
LAMICHHANE, MANOJ ETAL	0050	239	3		065500-8	03294	00940	2	438 MAIN AVE
LAMPARELLO, LEONARD	0002	202	8		002400-8	08834	00101	2	19 FOURTH ST
LAMPARELLO, LEONARD & DOLORES	0054	243	13.01		070600-7			2	114 HACKENSACK ST
LAMPARELLO, LEONARD & DOLORES	0140	310	10		183000-6			2	258 WINDSOR RD
LAMPARELLO, LEONARD & DOLORES	0140	310	14		183400-0			2	266 WINDSOR RD
LANCIOTTI, JOSEPH	0214	328	3		250100-8	01595	00488	2	567 WINDSOR RD
LANDEIRO, M. & TORREALBA, G.	0020	216	2		027400-9	04885	01388	2	386 UNION AVE

TAXING DISTRICT NO. 69 WOOD RIDGE

COUNTY NO. 02 BERGEN

NAME OF OWNER ADDITIONAL OWNERS	PAGE NO.	BLOCK NO.	LOT NO.	LOT QUALIF.	ACCOUNT NO.	DEED BOOK	DEED PAGE	CLASS	PROPERTY LOCATION	
LANDELLS, CHARLES J., ETALS	0100	284	15		129700-7	04668	00722	2	193 WOOD-RIDGE AVE	
LANDY, MATTHEW B&RADO, KEITH VINCENT	0199	325	41		229500-6	03214	01191	2	341 VALLEY BLVD	
LANE, HARRY & WENDY	0246	340	1.02	C2301		02125	02089	2	2 VETERANS DRIVE	
LANG, CHRISTOPHER P. & KATHLEEN K.	0085	273	20		111500-6			2	383 NORTH AVE	
LANGE, COREY & KIMBERLY	0103	287	2		134700-5	08721	00321	2	166 JOCELYN AVE	
LANO, SALVATOR JR & INEZ P.	0114	294	13		149200-8	01565	00167	2	491 WOOD-RIDGE AVE	
LANZEROTTI, GERARD JR. & LOUISE M.	0102	286	9		132700-1			2	167 JOCELYN AVE	
LANZEROTTI, SAMANTHA	0138	308	10	C004A		02001	01509	2	232 HACKENSACK ST UNIT 4A	
LAPA, HUMBERTO & CARMEN	0144	312	1		189100-9			2	354 WINDSOR RD	
LAPID, ASHLEY	0229	335	1.02	C4804		04482	01935	2	40 LEAHY DR	
LAPY, VICTOR & JAMIE	0088	275	12		115300-2	01935	00836	2	491 NORTH AVE	
LARADO GROUP, LLC	0199	325	45		229900-0	04585	00344	2	333 VALLEY BLVD	
LAROCCA, MAURO & MARIA	0213	328	1	C008E		249200-9	04465	01168	2	302 HACKENSACK ST.
LAROSA, ANTHONY & CARMELA	0081	271	2		105400-0	03207	01865	2	272 WOOD-RIDGE AVE	
LAROSA, DANIELLE SARDANO	0081	271	3		105500-1	01126	00965	2	280 WOOD-RIDGE AVE	
LAROSA, DANIELLE S & FRAHM, J S	0004	204	2		005500-0	01126	00960	2	454 CENTER ST	
LARSEN, DAVID G. & ANGELA	0152	315	22		200300-5			2	233 WINDSOR RD	
LARUE, EDWARD SR.	0094	279	1		122100-2	00846	01022	2	594 MOONACHIE AVE	
LASKI, EDWARD J.	0054	243	8		070100-2	08011	00676	2	511 UNION AVE	
LASTRA, JOHN JR.	0067	256	5		086800-4	00299	00127	2	170 WOOD-RIDGE AVE	
LATESTA, RALPH & MARIA	0005	204	5		005800-3			2	25 CHARTER OAK ST	
LATIF, HARVEY W. & AMAL B.	0007	206	4		009300-6	08496	00007	2	19 HACKENSACK ST	
LATORACCA, JOHN F. & SHARON A.	0131	304	17		170600-8			2	343 HIGHLAND AVE	
LATOUR, GARY L. & LAPALME, MARY E.	0155	316	29		203400-7	00513	00391	2	331 WINDSOR RD	
LAURENCIO, SUGEIDIS A.	0085	273	11		110600-0	03577	00592	2	392 WOOD-RIDGE AVE	
LAURITO, GEORGE & ANITA	0195	324	12		224200-8	08257	00044	2	54 LINCOLN AVE	
LAVA, LUIS & LAVA CACYA, NATALY	0161	319	2		210900-4	04894	00294	2	474 INNES RD	
LAVARCO, KATHRYN & SCALERA, RALPH	0112	292	24		145700-5	08699	00250	2	375 WOOD-RIDGE AVE	
LAVENDER, LORRI	0211	328	1	C006D		246700-3	08497	00882	2	302 HACKENSACK ST
LAWSON, WENDY	0144	311	28		188000-1	01184	02352	2	325 MARLBORO RD	
LAZO, ANTHONY	0092	277	10		119100-8	02410	02424	2	157 COLUMBIA ST	
LAZO, CHARLES & ANDI ZHANG	0090	276	11		117200-5	04910	00759	2	515 ANDERSON AVE	
LCUHESE, CECILIA & LEBEYKA, PAUL	0055	244	13		072600-1	04589	00554	2	525 UNION AVE	
LE, HIEU T. & STEVEN DANG	0198	325	20		227400-1	08215	00444	2	134 LINCOLN AVE	
LEACH, RICHARD & AUGUSTINE, J.	0195	324	2		223200-1			2	14 LINCOLN AVE	
LEBIODA, LUCYNA & DOROTA	0092	277	7		118800-8	02709	01259	2	171 COLUMBIA ST	
LECHNER, LYNN S. / MILLER, PATRICIA	0013	209	26		017700-9			2	229 FLORAL LANE	
LEE, DOHEON & YUMI KIM	0169	320	1.06	C0902		04488	00267	2	45 TRUMAN DRIVE	
LEE, EUN JEONG & TAK, SANGDONG	0099	284	10		129200-2	02968	01411	2	194 HELM AVE	
LEE, FRANK & DOOHYANG KWON	0176	320	1.09	C3604		05265	00070	2	36 MARSHALL LANE	
LEE, FRANK D. & KWON, DOOHYANG	0234	335	1.04	C5003		04410	00123	2	11 LEAHY DR	
LEE, GLENDA P	0243	340	1.01	C1806		01898	01172	2	63 WESMONT DRIVE	
LEE, HOYOUNG & YOUNG AE	0170	320	1.06	C1503		02240	00035	2	50 WESMONT DRIVE	
LEE, JAEYEON	0130	304	10		169900-1	04136	00507	2	328 MARLBORO RD	
LEE, JIEIU	0238	335	1.04	C5413		04781	00335	2	42 ARNOLD DR	
LEE, JISEON	0232	335	1.02	C5706		04841	01588	2	49 ARNOLD DR	
LEE, JOANNE & KLICS, THOMAS	0224	334	1.01	C2012		02361	01340	2	135 WESMONT DRIVE	
LEE, JUNGHAN & SONG, SEUNGMI	0178	320	1.09	C4009		02783	01455	2	120 WESMONT DRIVE	
LEE, KYU WON & YU NA	0168	320	1.05	C1402		02120	01218	2	38 WESMONT DRIVE	
LEE, MATTHEW HOSEOP ETAL	0063	251	4.07		082440	02998	00806	2	134 OAK ST	
LEE, MIN	0246	340	1.02	C2307		03985	01836	2	14 VETERANS DRIVE	
LEE, SEONG YONG	0231	335	1.02	C5613		04940	00103	2	7 ARNOLD DR	
LEE, SEONG YONG	0232	335	1.02	C5711		04854	00878	2	39 ARNOLD DR	
LEE, YONG HEE & HAE IN	0179	320	1.09	C4404		04010	00611	2	7 WILSON LANE	
LEE, YONGSOO & CHON, PONA	0230	335	1.02	C4903		04568	01040	2	66 LEAHY DR	
LEE, YUN SUB & YE, CLARA	0173	320	1.09	C2709		02790	01221	2	91 TRUMAN DRIVE	
LEIFER, JEFFREY	0201	325	81		232200-7	04675	00914	2	299 SUSSEX RD	
LEITZ, JORDAN & LEITZ, JESSICA	0018	213	8.01		024400-8	00643	01564	2	63 EIGHTH ST	
LELAND, KIPP C & RAQUEL J	0004	203	13		004900-7	01629	00784	2	18 FOURTH ST	
LEMING, STEVE M & PARRY, AMANDA	0227	334	1.02	C4311		02817	01427	2	213 WESMONT DRIVE	
LENT, JUSTIN S. & SHAINA A.	0122	299	21		160400-3	04237	01870	2	212 HACKENSACK ST	
LEON, BELKI	0035	225	6		045800-5	08946	00358	2	65 WOOD-RIDGE ST	
LEON, DOMINICK & ANN	0033	224	6		043700-0			2	71 COLUMBIA ST	
LEONE, PAUL M	0211	328	1	C006A		246400-0	03137	02411	2	302 HACKENSACK ST
LEOPOLD, ROBERT	0057	245	15		075100-7	04606	00673	2	118 MADISON ST	
LEPORE JR, FRANK D. ETALS	0137	308	9		179900-4	07642	00688	2	535 RYERSON AVE	
LEUCI, LEONARDO & SHARON M.	0039	230	6		051400-6	08040	00641	2	178 PALMER TERRACE	
LEUNG, ANGELA P.	0213	328	1	C007K		248600-6	04921	00621	2	302 HACKENSACK ST

TAXING DISTRICT NO. 69 WOOD RIDGE

COUNTY NO. 02 BERGEN

NAME OF OWNER ADDITIONAL OWNERS	PAGE NO.	BLOCK NO.	LOT NO.	LOT QUALIF.	ACCOUNT NO.	DEED BOOK	DEED PAGE	CLASS	PROPERTY LOCATION
LEUNG, VICTORIA & ZHU, JUNTAO	0181	320	1.0714			02392	01516	2	27 ROOSEVELT DRIVE
LEUNG, WUN TO & YING CHU HO	0244	340	1.02	C2108		04441	00113	2	127 EISENHOWER LANE
LEVY, IVAN LEWIS & WILLA MAE	0130	304	2		169100-3			2	300 MARLBORO RD
LEVY, PIEDAD & RICHARD	0227	334	1.02	C4310		02820	00892	2	211 WESMONT DRIVE
LEWIS, JENNIFER L.	0228	335	1.02	C4704		04902	00927	2	8 LEAHY DR
LEWIS, KEITH D. & ANTONELLA G.	0089	276	9		117000-3	08418	00510	2	523 ANDERSON AVE
LI, BINGNAN & ZHOU, SHICHAO	0170	320	1.06	C0907		04887	00727	2	55 TRUMAN DRIVE
LI, MOJUN & LIJIE	0167	320	1.05	C1102		04676	00170	2	4 WESMONT DRIVE
LI, XIANG & LIANG, XINYUAN	0180	320	1.09	C4504		04198	01169	2	8 MARSHALL LANE
LIA, MICHAEL III & MAUREEN	0143	311	15		186700-4			2	330 WINDSOR RD
LIAKAS, VOULA & CHRISOULA RIVAS	0037	226	5		048100-9	09395	00372	2	83 JEFFERSON ST
LIANG, DAVID & SU, SUSAN LILI	0034	224	8		044000-0	04121	01882	2	57 COLUMBIA ST
LIANG, LIJUN & NIE, ZHENG	0092	277	15		119600-3	05219	00851	2	160 MADISON ST
LIAO, HUAYU STEVEN	0182	320	1.0727			02526	00696	2	53 ROOSEVELT DRIVE
LIAO, LUCAS YACHEN	0184	320	1.0751			04192	00873	2	101 ROOSEVELT DRIVE
LIBERTY SQUARE AT WESMONT STATION	0164	320	1.05			02351	00787	15F	WESMONT DRIVE
LIBERTY SQUARE AT WESMONT STATION	0168	320	1.06			000000	00000	15F	WESMONT DRIVE
LIBERTY SQUARE AT WESMONT STATION	0171	320	1.09			000000	00000	15F	WILSON LANE
LIBERTY SQUARE AT WESMONT STATION	0217	333	1.01			02526	00654	15F	WESMONT DRIVE
LIBERTY SQUARE AT WESMONT STATION	0222	334	1.01			000000	00000	15F	WESMONT DRIVE
LIBERTY SQUARE AT WESMONT STATION	0224	334	1.02			02310	01738	15F	WESMONT DRIVE
LIBERTY SQUARE AT WESMONT STATION	0241	340	1.01			000000	00000	15F	WESMONT DRIVE
LIBERTY SQUARE AT WESMONT STATION	0244	340	1.02			01824	00002	15F	WESMONT DRIVE
LICAMARA, ANTHONY & MARIE	0101	285	6		131200-9			2	191 ARNOT PL
LICAMARA, ERIC & CASPER, JENNIFER	0080	270	8		104500-4	02673	01673	2	241 NORTH AVE
LICATA, GARY	0099	284	9		129100-1	00001	02196	2	190 HELM AVE
LICINI, ANGELO & DIANA M.	0109	291	10		142100-8			2	343 WOOD-RIDGE AVE
LIGHTON, JULIAN D. & EMMA G.	0015	210	6		019600-2	08260	00727	2	258 FLORAL LANE
LILLIS, ROBERT & DOMENICA LISOTTO-LILL	0152	315	12		199300-4			2	271 WINDSOR RD
LIM, SUNG TAEK	0175	320	1.09	C3305		04487	01482	2	102 TRUMAN DRIVE
LIMA, RENE & BEATRIZ	0139	309	13		181600-8	08752	00296	2	258 WOOD-RIDGE ST
LIN-MOR CORPORATION	0038	229	4.02			08511	00312	4B	BERRY CREEK
LIN, KEVIN	0223	334	1.01	C1912		04288	01986	2	107 WESMONT DRIVE
LIN, THOMAS & CHAO-JU WANG	0240	335	1.0127			04712	00779	2	275 BRADLEY DR
LIN, XIA	0114	294	16		149500-1	03416	02338	2	475 WOOD-RIDGE AVE
LIN, ZHUANG & SHARON	0176	320	1.09	C3702		03113	01478	2	22 MARSHALL LANE
LINARES, V, ALARCON, J & SUAZO, G	0122	299	11		159400-3	04075	00900	2	551 MOONACHIE AVE
LINDNER, STEVEN & MICHELE	0154	316	14		201900-8	07757	00579	2	318 INNES RD
LINGAM, VEERA SAI & LAVU, SHRAVYA	0239	335	1.019			04645	00359	2	239 BRADLEY DR
LINK AT WESMONT STATION	0227	335	1.02			03871	01696	15F	LEAHY & ARNOLD DRIVE
LINK AT WESMONT STATION	0234	335	1.04					15F	LEAHY & ARNOLD DRIVE
LIS, GRACJAN & MAZIARZ, EVA	0045	235	6		059600-4	02143	02473	2	101 SEVENTH ST
LIU, BILL & HARRY & QI, MOLLY	0185	320	1.0833			03142	02394	2	151 ROOSEVELT DRIVE
LIU, CHANG & CHEN, WEI	0231	335	1.02	C5607		04932	00787	2	19 ARNOLD DR
LIU, GARY & CHIA-CHIE WANG	0166	320	1.05	C0503		04194	01642	2	19 TRUMAN DRIVE
LIU, KE	0223	334	1.01	C1905		02283	01126	2	93 WESMONT DRIVE
LIVELLI, DAVID & MARIA	0075	264	5.02		097600-2			2	142 SIXTH ST
LIWANAG, KARL JOURDAN	0178	320	1.09	C4003		02657	01538	2	108 WESMONT DRIVE
LO GRECO, JOSE & LIZETTE	0089	275	20		116100-7	00501	01414	2	470 WOOD-RIDGE AVE
LO MACCHIO, FRANK & NICOLENA	0021	216	11		028300-5			2	59 FIFTH ST
LO PRESTI, BART	0194	323	11		222400-6	09028	00308	2	375 INNES RD
LO PRESTI, MICHAEL & DEBRA	0001	201	1		000200-2			2	392 CENTER ST
LO PRESTI, MICHAEL & DEBRA	0049	238	3.01		064200-8	07857	00741	2	410 MAIN AVE
LOBUE, THOMAS C	0013	209	18		016900-4	00593	00423	2	261 FLORAL LANE
LOCHHEED, ELIZABETH R	0005	204	7		006000-2	01636	00149	2	15 CHARTER OAK ST
LOHMEYER, DOUGLAS A & LYNN A	0200	325	69		231000-8	00441	01219	2	339 SUSSEX RD
LOMBARDI, LUCIA	0091	277	1		118200-2	03079	02009	2	186 MADISON ST
LOMBARDO, JOHN & REGINA	0113	294	3		148200-1			2	484 COLUMBIA BLVD
LOMENZO, CARLA B.	0041	231	11		054200-5	08520	00068	1	125 11TH ST
LOMENZO, PHILIP N. & CARLA B.	0041	231	10		054100-4			2	276 MAIN AVENUE
LONGO, LINDA M.	0124	301	2.02			07693	00656	2	5 WAY STREET
LONGO, LINDSEY & PETERSON, ADAM	0178	320	1.09	C4006		03926	01261	2	114 WESMONT DRIVE
LOOS, JAMES R	0210	328	1	C0041	244800-0	02537	00293	2	302 HACKENSACK ST
LOPARDO, JOSEPH & LINA	0118	296	18		153900-6	08785	00260	2	385 COLUMBIA BLVD
LOPENA, ANTHONY & MELISSA	0010	208	11		013400-8	02046	02182	2	147 ARNOT PLACE
LOPERA, JAMES & JENNIFER	0103	286	22		134000-8	02356	00087	2	201 14TH ST
LOPERA, KENNETH C & CHRISTA L	0204	326	31		236300-6	02808	01937	15F	429 INNES RD
LOPERA, SAUL & MARTHA	0082	272	8.02		107600-6	07853	00921	2	336 WOOD-RIDGE AVE

TAXING DISTRICT NO. 69 WOOD RIDGE

COUNTY NO. 02 BERGEN

NAME OF OWNER ADDITIONAL OWNERS	PAGE NO.	BLOCK NO.	LOT NO.	LOT QUALIF.	ACCOUNT NO.	DEED BOOK	DEED PAGE	CLASS	PROPERTY LOCATION
LOPEZ, DANIEL P. & ETAL	0088	275	18		115900-8	02732	02050	2	176 HILLCREST AVE
LOPEZ, EDUARDO & EVELYN	0017	212	13		023300-0	08103	00650	2	72 TENTH ST
LOPEZ, IBIS D.	0231	335	1.02	C5603		04926	00775	2	27 ARNOLD DR
LOPEZ, JUAN CARLOS & LOPEZ, LISBETH	0130	304	5		169400-6	03158	00275	2	310 MARLBORO RD
LOPEZ, ROBERT & DIANE	0078	267	13		102000-5	00766	01093	2	156 THIRD ST
LOPRESTI, BART	0067	256	10		087300-6	09480	00312	2	163 LAUREL DR
LOPRESTI, BART & ROJAS, ELBA N.	0073	262	10		095700-9	05072	01290	2	148 NINTH ST
LOPRESTI, JAMES & CHRISTINA	0073	262	9		095600-8	04921	01847	2	142 NINTH ST
LOPRESTI, JOHN & KAREN	0152	315	16		199700-8	09605	00092	2	255 WINDSOR RD
LOPRESTI, KAREN A.	0196	324	22		225200-5	07940	00498	2	237 SUSSEX RD
LOPRESTI, KATERINA & PANE, ALESSIO	0009	207	13		011900-9	02076	00335	2	26 HACKENSACK ST
LORD, TIMOTHY & LUCRETIA	0159	318	4		207500-6	07724	00374	2	426 INNES RD
LORELLO, FRANCIS A. & ANGELAROSE	0019	213	14		025200-3	07758	00316	2	310 UNION AVE
LORFINK, ROBERT	0132	305	10		172700-3	04721	01904	2	384 MARLBORO RD
LOUCKA, CHARLES & ZORAIDA	0109	291	13		142400-1			2	333 WOOD-RIDGE AVE
LOVATT, DAVID J. & LAURA A.	0005	204	14		006700-9	08188	00788	2	22 ROSE ST
LOVE, JAMES W. JR. & DENISE	0114	294	15		149400-0	08207	00062	2	479 WOOD-RIDGE AVE
LOWE, SYDNEY E & JAMES BRODER	0197	325	15		226900-9	00616	00193	2	114 LINCOLN AVE
LUBERTO, EMILY & SMITH, DANIEL	0004	204	1		005400-9	04741	00448	2	40 ROSE CT
LUCENA, ARCISIO	0058	246	9		076300-6	02211	00444	2	111 WOOD-RIDGE ST
LUGO, AIDA C.	0003	202	19		003500-6	01244	02165	2	28 FIFTH ST
LUGO, ALEXIS	0054	243	11		070400-5	09477	00435	2	104 HACKENSACK ST
LUIZZI, THOMAS JR. & LORRAINE	0088	275	13		115400-3			2	487 NORTH AVE
LUNA, GABRIELLE D.	0144	311	27		187900-3	04189	00912	2	329 MARLBORO ROAD
LUONGO, MADELINE	0154	316	18		202300-9	04755	01075	2	330 INNES RD
LUPO, ANTHONY P & KELLY P	0037	226	14		049000-5	03312	01008	2	76 WOOD-RIDGE ST
LYONS, WILLIAM D. JR. & CHERYL L.	0051	240	5		066900-9			2	111 SECOND ST
MAAMOUN, AMRO & LAMYAA EL GENIDY	0214	328	7		250500-2	01553	01901	2	545 WINDSOR RD
MABEL, JASON & MICHELE	0108	291	5		141600-6	01518	01523	2	326 COLUMBIA BLVD
MACCARRONE, THOMAS J.	0101	286	2		132000-4	05405	01664	2	131 JOCELYN AVE
MACCHIA, DIANA	0111	292	17	C00D	145040	05351	01786	2	183 VALLEY BLVD
MACCHIA, LAWRENCE & JOAN	0192	322	39		220100-9			2	305 INNES RD
MACCHIA, MICHAEL	0112	292	26		145900-7	05261	01668	2	369 WOOD-RIDGE AVE
MACHINGAL, VARUN & JYOTHIN, ARUNA	0172	320	1.09	C2606		05081	01472	2	68 TRUMAN DRIVE
MACK, DANIEL P. & ADRA M.	0095	279	17		123700-5	07885	00383	2	174 WOOD-RIDGE ST
MACKIEWICZ, ANDREW & KELLI E	0172	320	1.09	C2701		02737	02000	2	75 TRUMAN DRIVE
MACOLINO, ANN MARIE	0154	316	22		202700-3	08011	00746	2	344 INNES RD
MACRI, KENNETH & JACQUELINE	0068	256	18		088100-1			2	152 BURNET PLACE
MADAJCZYK, WALDEMAR & MALGORZATA	0147	313	14		193100-0	08760	00671	2	267 HILLCREST AVE
MADALENAM J. & PIETSCHNIG, D.	0030	222	6		039300-5	04871	00117	2	73 HILL ST
MADANGERI, RISHABH & SHRADHA	0238	335	1.011			04554	01031	2	223 BRADLEY DR
MADDALA, BHASKAR & CHAWDA, KUNJEL	0182	320	1.0732			02578	01801	2	63 ROOSEVELT DRIVE
MADDEN, TERRANCE & STAR, MARINA	0242	340	1.01	C1713		01829	01538	2	45 WESMONT DRIVE
MADHUKAR, SANTOSH MADHUKAR ETAL	0175	320	1.09	C3402		03097	01126	2	125 TRUMAN DRIVE
MADIGAN, ROBERT E. & STANISLAWA	0001	201	4		000500-5	03439	00490	2	17 FIFTH ST
MADURO, EDWIN A. & MARCELLA	0019	214	1		025300-4	07960	00434	2	340 UNION AVE
MAFFEI, PAUL	0188	321	7		214500-8	08880	00102	2	248 SUSSEX RD
MAFINEJAD, MOHSEN & PHYLLIS	0054	243	14		071000-8	03296	01100	2	122 HACKENSACK ST
MAGAR, NABINA T.	0083	272	20		108800-5	04913	01718	2	319 NORTH AVE
MAGGIO, CASSERLY P. & HAILING WU	0198	325	26		228000-4	03544	00393	2	158 LINCOLN AVE
MAGNUSSON, JEFFREY & LAUREN	0043	232	5.02			09280	00170	2	103 TENTH STREET
MAGZALCIOGLU, OZCAN	0026	219	10		034500-2	02993	01506	2	57 CHARTER OAK ST
MAHBUB, HASIB & LUCY	0134	306	15		176000-4	00963	00584	2	447 HIGHLAND AVE
MAHER, JOHN & JANET MC GATH	0066	254	23		085600-5	00789	00752	2	169 PALMER TERRACE
MAHER, JOHN J. & MARGARET M.	0159	318	12		208300-1			2	446 INNES RD
MAHESH, MAYUR & ALISHA S. HEGDE	0015	211	1		020500-1	05142	01666	2	292 UNION AVE
MAIELLO, THOMAS & LILLIAN	0103	286	25		134300-1	09356	00222	2	202 JOCELYN AVE
MAIRE, JUSTINE	0163	319	12	C291A	211913	04879	00898	2	287 HACKENSACK ST
MAJOR, ADAM & DANIELLE	0061	248	1		079500-9	08790	00181	2	600 ANDERSON AVE
MAK, LISA L & BIELSKI, ROMAN K	0169	320	1.06	C0707		02077	01787	2	41 TRUMAN DRIVE
MAKAREWICZ, SEAN	0142	311	7		185900-9	08691	00456	2	304 WINDSOR RD
MALANIAK, SARAH & DANIEL	0041	231	7		053800-4	09543	00407	2	129 12TH ST
MALAVE, NELSON JR. & JODY	0214	328	2		250000-7	08592	00023	2	573 WINDSOR RD
MALIA, WILLIAM	0121	299	9		159200-1	02378	00024	2	205 COLUMBIA ST
MALINGER, RAQUEL L&KULLAF, WILLIAM J	0177	320	1.09	C3908		02580	01180	2	94 WESMONT DRIVE
MALKA, ANGELA	0198	325	21		227500-2	08445	00236	2	138 LINCOLN AVE
MALLARI, MERCEDITTAS & KENNY, LAURA	0200	325	66		230700-8	08680	00413	2	349 SUSSEX RD
MALLIKARJUNAPPA, G. & N.	0244	340	1.01	C1814		05077	01634	2	79 WESMONT DRIVE

TAXING DISTRICT NO. 69 WOOD RIDGE

COUNTY NO. 02 BERGEN

NAME OF OWNER ADDITIONAL OWNERS	PAGE NO.	BLOCK NO.	LOT NO.	LOT QUALIF.	ACCOUNT NO.	DEED BOOK	DEED PAGE	CLASS	PROPERTY LOCATION
MALONE, DEBRA & CALANDRILLO, BART	0203	326	24		235600-2	04002	01751	2	447 INNES RD
MALONEY, MICHAEL	0216	330	14		252700-8	08328	00015	2	431 SUSSEX RD
MALTESE, ROBERT	0061	248	3.02		079700-1	08125	00622	1	ROUTE 17
MALTESE, ROBERT	0061	248	4.01		079900-3	07786	00964	4B	ROUTE 17
MALTESE, ROBERT	0061	248	5.01		00080105			4A	107 RT 17 SOUTH
MALTESE, ROBERT	0062	248	11.02		080900-3	07786	00974	4A	ROUTE 17
MANAHAN, JOAN	0214	328	5		250300-0	07957	00487	2	561 WINDSOR RD
MANBRETTI, JOHN	0121	299	3		158600-8	08649	00958	2	536 RYERSON AVE
MANCHESS, MATTHEW & MARIE	0115	295	4		150200-8	01133	00157	2	322 HIGHLAND AVE
MANCINI, THOMAS & LOUISA	0074	263	8.01		096800-7	02476	01936	2	349 MAIN AVE
MANCINO, CATALDO & ITALIA	0090	276	16		117800-1			2	174 HACKENSACK ST
MANDAL, JAYITA & GANGULY, SOMNATH	0179	320	1.09	C4402		03200	01104	2	3 WILSON LANE
MANDESE, ANTHONY & SANDRA	0008	206	10		009900-2			15F	6 HUMBOLDT ST
MANE, RUDIN & VIOLETA	0121	298	12		157900-4	05339	00542	2	475 COLUMBIA BLVD
MANFREDONIA, PHILIP & MELINA	0191	322	23		218500-6	04759	00283	2	338 SUSSEX RD
MANIGBAS, PETER PAUL & REA, JOY M.	0108	290	7		140500-8	03839	01258	2	201 TENTH ST
MANIGBAS, RAMON & DAVID	0068	257	1.02			03234	00632	2	186 WOOD-RIDGE AVENUE
MANISCALCO, ANTHONY P & DAVINA M	0104	287	12		135700-2	00728	01001	2	169 HELM AVE
MANIVANNAN, PRIYA ARUMUKHAM	0234	335	1.04	C5004		04374	00139	2	9 LEAHY DR
MANN, DIANE C	0026	219	15		035000-4	00123	01421	2	443 CENTER ST
MANN, DIANE C.	0017	212	1		022100-1	04923	00383	2	300 UNION AVE
MANNAMKERY, ROBY J & JANIS, AJI P	0173	320	1.09	C2801		02755	01529	2	84 TRUMAN DRIVE
MANNARINO, JOSEPHINE	0212	328	1	C007F	248100-1	02770	00275	2	302 HACKENSACK ST
MANNARINO, ROBERT M. & JOSEPHINE	0134	306	6		175100-8			2	442 MARLBORO RD
MANOLO, REYNALDO & OFELIA	0095	279	13		123300-1			2	160 WOOD-RIDGE ST
MANTHA, RAMACHANDRA YASHASVY ETAL	0226	334	1.02	C4204		02728	01550	2	171 WESMONT DRIVE
MANZIANO, PETER & DONNA	0018	212	14		023400-1	07825	00832	2	76 TENTH ST
MANZO ORGANIZATION W-R L.L.C.	0085	273	14		110900-3	09497	00491	4A	177 VALLEY BLVD
MANZO, AWILDA	0208	328	1	C002C	241800-9	01058	02224	2	302 HACKENSACK ST
MANZONI, COSIMO & ROSARIA	0022	216	19		029100-0	09098	00445	2	84 SIXTH ST
MARAS, CHRISTIAAN ETAL	0025	218	13		032700-0	02922	01204	2	56 FOURTH ST
MARANON, CHRISTIAN	0196	324	16		224600-2	04129	00187	2	255 SUSSEX RD
MARANTAN, ALMA M. & DAVID, RRHI N.	0155	316	34		203900-2	04379	00549	2	315 WINDSOR RD
MARASCIULO, JOHN & PAMELA J.	0053	242	12		069300-4	08399	00924	2	114 FIRST ST
MARASCIULO, VINCENT & ELEANOR	0022	217	2		029300-2			2	402 UNION AVE
MARCHIONE, JOYCE	0087	274	15		113700-2	09617	00160	4A	162 VALLEY BLVD
MARCHITELLI, MARGUERITE	0157	317	10.03		206010	03823	01991	2	289 VALLEY BLVD
MARCUCCI, ROSEMARIE	0043	232	11		056700-4			2	114 11TH ST
MARGARET M KORB LIVING TRUST	0123	300	6		161600-2	00004	01726	2	205 WOOD-RIDGE ST
MARGEY, BETH A	0146	312	26		191600-1	02283	00851	2	359 MARLBORO RD
MARIANI, ARLENE & JOHN	0057	245	13		074900-8			2	110 MADISON ST
MARINO, DONNA	0122	299	22		160500-4	08561	00315	2	214 HACKENSACK ST
MARINO, EDWARD & ANDREA	0043	233	5.01			08679	00599	2	111 NINTH ST
MARINO, GIUDITTA & TODD	0028	220	16		037300-1	03914	01059	2	76 CHARTER OAK ST
MARINO, JOHN & PATRICIA	0101	286	3		132100-5	08174	00685	2	137 JOCELYN AVE
MARINO, RONALD & KIM	0026	219	7		034200-9	02193	00051	2	75 CHARTER OAK ST
MARINO, COSIMO PETER&AVELLA ANGELLA	0153	316	10		201500-4	02629	00735	2	300 INNES RD
MARK, ROXANNE N. & PIERRE, ROGER H.	0237	335	1.04	C5401		04847	00509	2	18 ARNOLD DR
MARK, SIN MING & WEN SHIU CHANG	0112	292	25		145800-6	09544	00356	2	373 WOOD-RIDGE AVE
MARNIN, THOMAS M. & ANITA	0132	305	4		172100-7			2	364 MARLBORO RD
MAROLDA, ANTHONY J & BELTRAN, ANGELA	0203	326	12		234400-3	02985	00889	2	440 SUSSEX RD
MAROTTA, JANICE	0147	313	12		192900-1	07654	00889	2	450 WINDSOR RD
MAROTTA, JOSEPH & LILLIAN	0127	303	7		166200-3			2	250 MARLBORO RD
MARQUART, CATHY LYNN & THOMAS	0014	209	38		018900-8	05042	01955	2	6 DONNA DR
MARQUEZ, GERMAN & PENNA, EDDY	0160	318	28		209900-4	05209	01579	2	431 WINDSOR RD
MARRE, CHARLES & MAGDALENA	0162	319	11		211800-0			2	498 INNES RD
MARRIN, THOMAS	0004	203	14		005000-5	09122	00816	2	22 FOURTH ST
MARSHYTI, BENARD, ERVIOLA & ROBERT	0129	303	34		168800-3	04967	01206	2	229 HIGHLAND AVE
MARSILIO, PETER	0213	328	1		248400-4	08616	00110	2	302 HACKENSACK ST
MARTA BENITO FAMILY PROTECTION TRST	0048	236	23		062500-7	05184	01007	2	140 SEVENTH ST
MARTIN, PEDRO & MARIGRACE C.	0081	270	13		105000-6			2	166 14TH ST
MARTINELLI, MICHAEL & LAFORGIA, F.	0078	267	3		101000-8	08592	00314	2	147 SECOND ST
MARTINEZ, ALEJANDRA C.	0084	273	4		109900-3	04618	00486	2	372 WOOD-RIDGE AVE
MARTINEZ, ANGEL & CHERILYN	0149	314	5		195300-6	08216	00057	2	476 WINDSOR RD
MARTINEZ, CARLOS R.	0008	206	11		010000-3	04040	00017	2	12 HUMBOLDT ST
MARTINEZ, EDGAR	0081	271	6		105900-5	03861	01956	2	165 TENTH ST
MARTINEZ, GRISSELLE & JOST, BARBARA	0013	209	24		017500-7	08738	00211	2	237 FLORAL LANE
MARTINEZ, LYDIA	0225	334	1.02	C4203		02731	00516	2	169 WESMONT DRIVE

TAXING DISTRICT NO. 69 WOOD RIDGE

COUNTY NO. 02 BERGEN

NAME OF OWNER ADDITIONAL OWNERS	PAGE NO.	BLOCK NO.	LOT NO.	LOT QUALIF.	ACCOUNT NO.	DEED BOOK	DEED PAGE	CLASS	PROPERTY LOCATION
MARTINS, JAMES & DIANA	0123	300	1.01		161105	02766	01780	2	560 RYERSON AVE
MARZANO, DAVID & KIM	0124	301	8		163100-1	08612	00575	2	585 WINDSOR RD
MASCARINAS, FRANK ALAN & HAIDEE E	0224	334	1.01	C2008		02397	02110	2	127 WESMONT DRIVE
MASCUCH, DONALD & LORI	0001	201	3		000400-4	05504	00168	2	25 FIFTH ST
MASIELLO, BEVERLY A	0040	230	18		052600-5	00669	01174	2	197 UNION AVE
MASSA, VINCENT & JACQUELINE	0129	303	35		168900-4	08309	00151	2	225 HIGHLAND AVE
MASSADEH, BAHIR D.	0023	217	14		030500-4	03601	01038	2	407 CENTER ST
MASSIMO, KIMBERLY & DENICHILO, JACK	0040	230	16		052400-3	02590	01139	2	205 UNION AVE
MASTERS SPIES, LAURI	0024	217	20		031100-7	03095	01109	2	68 FIFTH ST
MASTROSIMONE, THOMAS	0077	266	11		100500-6	02415	00914	2	140 FOURTH ST
MASUCCI, LEONARD & AMELIA	0132	305	3		172000-6	08698	00233	2	360 MARLBORO RD
MATAMOROS, JENNIFER	0011	208	21		014400-5	04473	00256	2	107 ARNOT PLACE
MATARAZZO, MARIO W. & RUTH M.	0153	316	7		201200-1	08042	00692	2	292 INNES RD
MATAWA, GERALD R. & KATHLEEN	0090	276	15.02		117600-9	08789	00030	2	170 HACKENSACK ST
MATAWA, KEVIN J & SEIJO, ALLISON	0119	297	8		155300-4	02337	01382	2	450 HIGHLAND AVE
MATEJKO, NICHOLAS Z	0073	262	6		095300-5	00570	02019	2	329 MAIN AVE
MATERA, MASSIMO	0001	201	8.02		001000-7	02753	01283	2	5 FIFTH ST
MATERIA, FRANCIS & KATHLEEN	0073	261	11		094600-1	08311	00850	2	152 TENTH ST
MATHAI, SLEEBAKUNJU A. & LEELAMMAS	0064	252	6		083000-5	08418	00680	2	134 UNION ST
MATTHEWS, STEVEN & TORRES, CINTIA	0161	318	32		210300-8	05087	00493	2	421 WINDSOR RD
MATTLAUR RLTY.LLC-C/O SKYLINE WNDWS	0127	302	7		165300-7			1	PARK PLACE EAST
MATTLAUR RLTY.LLC-C/O SKYLINE WNDWS	0127	302	8		165400-8	07869	00071	1	PARK PLACE EAST
MATTLAUR RLTY.LLC-C/O SKYLINE WNDWS	0127	302	9		165500-9			4B	210 PARK PLACE EAST
MAURIN, NICHOLAS & LUCREZIA	0003	202	15		003100-2	02302	00524	2	12 FIFTH ST
MAURIN, NICHOLAS & LUCREZIA	0003	202	15.01		003100-2			2	8 FIFTH STREET
MAVRIC, UGO J. & VIRGINIA A.	0189	321	14		215200-2			2	259 INNES RD
MAVRODIN, ALEXANDRU & ADRIANA	0231	335	1.02	C5604		04926	00823	2	25 ARNOLD DR
MAY, DANIEL M.	0212	328	1	C006K	247400-7	03384	01065	2	302 HACKENSACK ST
MAYFARTH, WILLIAM & BEES, MICHELLE	0145	312	7		189700-5	08633	00040	2	374 WINDSOR RD
MAYOROV, VICTOR & IRENA	0067	256	9		087200-5	05402	00060	15F	167 LAUREL DRIVE
MAZUR, ANNA & SELWA, STANISLAW	0049	238	8		064700-3	01857	00729	2	99 FOURTH ST
MAZUR, LISA F	0099	284	6		128800-1	03065	00402	2	178 HELM AVE
MAZZOCCHI, CHRISTOPHER & PASQUALINA	0018	213	9		024700-1	02030	00352	2	74 NINTH ST
MAZZOLA, PIETRO J.	0030	222	11.01		039800-0	05446	01082	2	49 HILL ST
MC AVOY, RICHARD & RAMONA	0069	257	9		089500-2	08127	00001	2	143 14TH ST
MC BREEN, ELAINE	0084	272	23		109100-5	07691	00804	2	309 NORTH AVE
MC CHESNEY, LUANNE & LEWIS, CAROLYN A	0074	263	5		096500-4	07795	00158	2	143 SEVENTH ST
MC GINTY, DANIEL J. & KATHRYN M.	0077	266	7		100100-2	08374	00569	15F	435 MAIN AVE
MC HIGHLAND, LLC	0120	297	20		156500-3	05219	01576	4C	420 HIGHLAND AVE
MC MULLIN, ROBERT & LINDA	0004	203	6		004200-0	08046	00893	2	25 ROSE ST
MC TIERNAN, GARY & MC CAULEY, K	0130	304	12		170100-3	00947	01303	2	334 MARLBORO RD
MCALINDEN, CHRISTOPHER & DOLORES	0072	261	10		094500-0			15F	142 TENTH ST
MCALINDEN, JULIE	0138	308	10	C003B		04565	00856	2	232 HACKENSACK ST UNIT 3B
MCAVOY, DANIEL E & MICHELE C	0043	233	3		057000-4	00428	00682	2	306 MAIN AVENUE
MCCOPPIN, PHILLIP A. & SUSAN L.	0076	266	1		099500-5			2	416 NORTH AVE
MCCOTTER, KEVIN & TARA	0152	315	17		199800-9	09443	00192	2	251 WINDSOR RD
MCCULLOUGH, MATTHEW & JAMIE	0148	313	22		193900-8	02508	00862	2	441 MARLBORO RD
MCCULLOUGH, RICHARD B & SHIRLEY A	0161	318	33		210400-9			2	419 WINDSOR RD
MCDONOUGH, JACQUELINE	0123	299	25		160800-7	09576	00419	2	220 HACKENSACK ST
MCDOWELL, JOSEPH & HILDE	0099	284	8		129000-0			2	186 HELM AVE
MCGORTY, ERIN MARY & DANIELLE	0131	304	28		171700-6	05081	00402	2	301 HIGHLAND AVE
MCGUIRE, THOMAS & MEGHAN	0016	211	6		021000-3	01092	01463	2	61 TENTH STREET
MCINERNEY, SHAUNA M	0213	328	1	C007J	248500-5	00255	01514	2	302 HACKENSACK ST
MCKHANN, ELAINE	0164	319	28		213500-1			2	466 INNES ROAD
MCKHANN, JOHN G. III & VICTORIA	0026	219	16		035100-5	08017	00642	2	58 ROSE ST
MCKINNEY, CALVIN & FLETCHER, JENISE	0039	230	4		051200-4	02271	01741	2	170 PALMER TERRACE
MCKINNEY, XAVIER	0218	337	1.01	C0106		04408	01463	2	11 EISENHOWER LANE
MCLAUGHLIN, JOHN & LUCY	0110	292	6		143900-3	08501	00526	2	374 COLUMBIA BLVD
MCLAUGHLIN, TIMOTHY & DIAZ, JUAN	0230	335	1.02	C4911		04608	01360	2	82 LEAHY DR
MCLAUGHLIN, TREVOR ETAL	0199	325	60		230100-2	03257	01518	2	369 SUSSEX RD
MCLEAN, JEFFREY E ETAL	0206	327	17		238700-4	02818	02303	2	495 INNES RD
MCLEOD, ANGELA SAMPSON	0092	277	13		119400-1	08556	00884	2	545 ANDERSON AVE
MCMANUS, SEAN & MCMANUS, M & P	0057	245	10		074600-5	01442	01637	2	551 UNION AVE
MCNAMARA, NOREEN	0193	323	4		221700-2	08968	00024	2	366 SUSSEX RD
MCNAUGHT, KEVIN	0022	216	18		029000-9	01560	01157	2	80 SIXTH ST
MCNEIL, ANDRE MARC	0230	335	1.02	C4907		04568	01246	2	74 LEAHY DR
MCPHERSON, LANCE G.	0197	325	17		227100-8	08287	00572	2	122 LINCOLN AVE
MCQUIRE, JAMIE D. & JEAN MARIE	0164	319	19		212600-5	03539	00756	2	483 WINDSOR RD

TAXING DISTRICT NO. 69 WOOD RIDGE

COUNTY NO. 02 BERGEN

NAME OF OWNER ADDITIONAL OWNERS	PAGE NO.	BLOCK NO.	LOT NO.	LOT QUALIF.	ACCOUNT NO.	DEED BOOK	DEED PAGE	CLASS	PROPERTY LOCATION
MDP ASSOCIATES, LLC	0161	318	34		210500-0	08941	00162	4A	280 VALLEY BLVD
MEADOWLANDS TRANS BROKERAGE CORP	0062	249	1		081100-2	00263	02316	15F	ANDERSON AVE
MEADOWLANDS TRANS BROKERAGE CORP	0062	249	2		081200-3	00263	02316	15F	654 ANDERSON AVE
MEADOWLANDS TRANS BROKERAGE CORP.	0062	249	3		081300-4	04714	01426	15F	BERGER ST
MEARON, MARIAN & CONNEELY, M.	0054	243	12		070500-6	08525	00256	4C	108 HACKENSACK ST
MEDINA, ALBERT & BALLESTEROS, A.	0028	220	17		037400-2	02152	01365	2	80 CHARTER OAK ST
MEER 1, LLC	0157	317	10.01		206005	02275	00071	2	289 VALLEY BLVD
MEHTA, ABHAY M & SHAH, YAMINI G	0172	320	1.09	C2609		02750	01931	2	74 TRUMAN DRIVE
MEHTA, HARIVADEN & BHAVI	0218	333	1.01	C0105		04538	01637	2	9 EISENHOWER LANE
MEHTA, MEGHA & PATEL, ARPIT	0185	320	1.0825			03109	01834	2	135 ROOSEVELT DRIVE
MEHTA, VAIBHAV & CHAITALI	0235	335	1.04	C5103		04655	01002	2	39 LEAHY DR
MEHTA, VAIBHAV H & CHAITALI	0179	320	1.09	C4503		03224	00671	2	6 MARSHALL LANE
MEIER, HARRY W. & DOREEN A.	0159	318	11		208200-0			2	442 INNES RD
MEIER, JULES R. JR. & LUISA S.	0133	306	1		174600-6	05225	00453	2	430 MARLBORO RD
MELE, GOACHIM & ROSEMARIE D.	0161	319	6		211300-5	08695	00133	2	484 INNES RD
MELE, ROBERT C. & LISA MARIE	0067	256	4		086700-3	08231	00751	2	166 WOOD-RIDGE AVE
MELLENDEZ, FELIX	0055	244	3		071600-4	03243	01888	2	528 ANDERSON AVE
MELLENDEZ, RICHARD DAVID	0053	242	10		069100-2	02598	01312	2	100 FIRST ST
MELILLO, JERRY V. & JOANN	0201	325	77		231800-6			2	311 SUSSEX RD
MELIS, MATTHEW & PAULA	0086	274	4		112600-4	09418	00176	2	446 WOOD-RIDGE AVE
MELLIE, NICHOLAS & MARGARET	0003	203	5		004100-9			2	29 ROSE ST
MELONE, LOUIS & ROSEMARIE H. PULEO	0215	330	5		251800-2			2	409 SUSSEX RD
MELUSO, CARMINE A. & DONNA T.	0139	309	9		181200-4	07829	00516	2	2 WAY ST
MELUSO, FRANK & TERESA	0160	318	24		209500-0	07801	00592	2	441 WINDSOR RD
MELWANI, ASHVIN & SHAH, FORUM K.	0237	335	1.04	C5308		04888	00570	2	16 ARNOLD DR
MENDEZ, CARLOS	0129	303	25		168000-5	09101	00196	2	265 HIGHLAND AVE
MENDEZ, FRANK M. & DIANE A.	0015	210	7		019700-3			2	262 FLORAL LANE
MENDEZ, MARITZA & GOMEZ, DANIEL	0102	286	18		133600-7	01251	00756	2	217 14TH ST
MENDIETA, DAVID	0025	218	12		032600-9	04265	00768	2	48 FOURTH ST
MENDOZA, GEORGE & SARAH	0156	316	44		204900-9	01020	00829	2	285 WINDSOR RD
MENDOZA, PETER & WARD, MOLLY M	0145	312	8		189800-6	02902	01079	2	378 WINDSOR RD
MENG, DERRICK D.	0170	320	1.06	C1502		02213	01143	2	48 WESMONT DRIVE
MENG, FRANCIS & MARGARET	0192	322	34		219600-4			2	325 INNES RD
MENG, PAUL & SHEILA	0158	317	19		206900-3	07664	00325	2	361 WINDSOR RD
MENGERT, ROBERT J JR & COLLEEN P	0057	245	7		074300-2			2	113 COLUMBIA ST
MENNELLA, KIMBERLE & ANTHONY	0010	208	5		012800-5	09346	00091	2	171 ARNOT PLACE
MENON, AVINASH & BALRAM, LAKSHMI	0173	320	1.09	C2902		02836	00590	2	78 TRUMAN DRIVE
MERCADO, JAY & JOHANNA REYNOSO	0044	233	7.02			03893	01878	15F	305 UNION AVE
MERCEDES, JUANA	0064	252	1		082500-3	04551	00587	2	718 ANDERSON AVE
MEREDITH, DAVID & LISA LA CORTE	0077	266	3		099700-7	09283	00213	2	426 NORTH AVE
MERILUS, LATIEMA S	0167	320	1.05	C1103		01835	01460	2	6 WESMONT DRIVE
MERINO, RICARDO & NANCY	0086	273	23		111800-9	07753	00058	2	375 NORTH AVE
MERRILL, JOSH & MELISSA	0134	306	8		175300-0	01610	00350	2	448 MARLBORO RD
MERUGU, S. & VENKATESHWARLU, G.	0221	333	1.123			04754	00696	2	82 ROOSEVELT DRIVE
MESSINA, JASON & PAMELA	0132	305	2		171900-8	00122	01000	2	358 MARLBORO RD
METCALFE, BRENDON & MILAGRO	0080	270	4.01		104100-0	07855	00143	2	246 WOOD-RIDGE AVE
METCALFE, LAURA & SEAN	0031	222	20	C001	40810	09526	00477	2	82 HACKENSACK ST
METCALFE, TERENCE & LAUREN	0206	327	27		239700-1			2	312 HILLCREST AVE
METRO STORAGE WR LLC	0038	228	1.01		049600-1	02408	00580	4B	104 ROUTE 17 NORTH
MEYER, JOHN R.	0006	205	5		007500-4	07918	00940	2	23 HUMBOLDT ST
MEYER, ROBERT L.	0143	311	22		187400-8	05033	01729	2	345 MARLBORO RD
MICCI, LORRAINE M.	0203	326	16		234800-7	09323	00225	2	450 SUSSEX RD
MICCICHE, JOSEPH & CELESTE	0210	328	1	C004B	244100-3	08227	00029	2	302 HACKENSACK ST
MICHAEL, SAMUEL & MARINA GERGES	0100	284	23		130500-5	05373	00369	2	161 WOOD-RIDGE AVE
MICHALEC, MATEUSZ & MONIKA	0065	254	4		083700-2	01544	00927	2	166 MAIN AVE
MICHALEK, MARIUSZ & MARIANNA	0087	275	2		114300-5	03791	01212	2	480 WOOD-RIDGE AVE
MICHELS, MARILYN C.	0015	210	10		020000-6			2	274 FLORAL LANE
MICOWSKI, MATTHEW C & KELLEY A	0126	301	20		164300-0	03228	02383	2	228 WOOD-RIDGE ST
MIELE, SANTO & LISA	0046	236	2		060300-1	08323	00682	2	366 NORTH AVE
MIHAS, MARIA	0178	320	1.09	C4010		04353	00445	2	122 WESMONT DRIVE
MIKA, CHRISTOPHER & HILARY	0075	264	9		098000-3	04067	00943	2	148 SIXTH ST
MIKA, ED. J. & HOGAN, HEATHER A.	0197	325	13		226700-7	07804	00136	2	106 LINCOLN AVE
MIKHAIL, REFAAT	0059	247	3		077900-9	03392	00538	2	137 JEFFERSON ST
MIKO, ANNETTE	0208	328	1	C002F	242100-9	07743	00154	2	302 HACKENSACK ST
MILANO, DANIEL & MICHELE	0108	291	3		141400-4	03559	01839	2	316 COLUMBIA BLVD
MILATZ, IRENE	0163	319	13		212000-9	02536	01942	2	499 WINDSOR RD
MILLARD, KENNETH E. & CHRISTINE	0095	279	7		122700-8			2	157 JEFFERSON ST
MILLER, THOMAS & KELLI	0200	325	72		231300-1	01788	00444	2	329 SUSSEX RD

TAXING DISTRICT NO. 69 WOOD RIDGE

COUNTY NO. 02 BERGEN

NAME OF OWNER ADDITIONAL OWNERS	PAGE NO.	BLOCK NO.	LOT NO.	LOT QUALIF.	ACCOUNT NO.	DEED BOOK PAGE	CLASS	PROPERTY LOCATION
MILLS, EVELYN	0025	218	18		033200-2		2	80 FOURTH ST
MILLSOP, JOHN P & CONNIE	0200	325	63		230400-5		2	359 SUSSEX RD
MILNE, ANTHONY & TRACY	0036	225	21		047400-5	00212 00983	2	82 COLUMBIA ST
MILNE, JOHN & KELLI J.	0109	291	14		142500-2	08611 00014	2	329 WOOD-RIDGE AVE
MINAROVICH, VINCENT & MARILYN	0152	315	21		200200-4		2	237 WINDSOR RD
MINELL, MICHAEL C. & JANICE	0143	311	18		187000-4		2	340 WINDSOR RD
MINERVINI, CHARLES	0141	310	25		184500-8	03119 00896	2	251 MARLBORO RD
MINERVINI, VINCENT & MARIA	0079	269	4		102500-0	08454 00770	2	496 NORTH AVE
MINUKURI, VIDYA & HIMA BUSIREDDY	0185	320	1.0824			04804 01560	2	133 ROOSEVELT DRIVE
MIQUELI, OSCAR & LYNN	0204	326	27		235900-5	09319 00453	2	439 INNES RD
MIRAGLIA, PASQUALE & BARBARA	0051	240	4		066800-8	03074 01006	2	115 SECOND ST
MIRANDA, ROBERTO & MCCARTHY, SANDRA	0036	225	22		047500-6	04068 00581	2	88 COLUMBIA STREET
MIRELLA J. ANTHONY, L.L.C.	0122	299	16		159900-8	08346 00651	4A	196 HACKENSACK ST
MIRELLA J. ANTHONY, L.L.C.	0122	299	17		160000-9	08346 00651	1	HACKENSACK ST
MIRKHEL, NAZIR & NELOFFER	0245	340	1.02	C2201		03229 00577	2	1 VETERANS DRIVE
MISHRA, PRAKASH K. & MEGHA A. DOSHI	0235	335	1.04	C5112		04584 01522	2	21 LEAHY DR
MITRA, PRADIPTA & SAHANA SEROY	0143	311	14		186600-3	02624 01968	2	328 WINDSOR RD
MITTAL, ANKIT & AGARWAL, KIRTI	0176	320	1.09	C3705		03089 01750	2	28 MARSHALL LANE
MIUCCIO, PHILIP & CARMEN MARIE	0201	325	75		231600-4		2	319 SUSSEX RD
MO, GRANVILLE & CINDY CHEN	0026	219	14		034900-6	05350 00013	2	447 CENTER ST
MOCCIA, LOUIS & VALERIEANN	0068	256	22		088500-5		2	168 BURNET PL
MODI, HARDIK	0165	320	1.05	C0307		03975 01037	2	13 TRUMAN DRIVE
MODOSKI, JANEL M., TRUSTEE	0192	322	28		219000-8	04828 01509	2	345 INNES RD
MOGHIMI, HASSAN & DASTYAR, RAHELEH	0153	316	1		200600-8	05132 00766	2	274 INNES RD
MOHAMED, KARIM	0101	285	8		131400-1	03091 02338	2	143 HELM AVE
MOHAMMED, MOHAMMED	0152	315	18		199900-0	05378 00828	2	249 WINDSOR RD
MOHR, DENISE	0079	269	14		103500-7	08590 00044	2	146 FIRST ST
MOJSA, LUKASZ ETAL	0010	208	13		013600-0	03207 01315	2	139 ARNOT PLACE
MOKAL, AJINKYA & NEEMA	0178	320	1.09	C4005		02663 00169	2	112 WESMONT DRIVE
MOLINA, HELEN A	0209	328	1	C003C	243000-5	01402 01421	2	302 HACKENSACK ST
MOLINA, MIGUEL R.	0229	335	1.02	C4808		04474 00739	2	48 LEAHY DR
MOLINA, RENE	0095	279	18		123800-6	00911 01438	2	176 WOOD-RIDGE ST
MOLLABEQIRI, SKENDER & MILLIE	0148	313	17		193400-3	07755 00469	2	255 HILLCREST AVE
MOMIN, AATIF MOHOMMADRAFI	0240	335	1.0124			04718 01795	2	269 BRADLEY DR
MONACO, LOUIS & CINDY M.	0130	304	15		170400-6	08549 00101	2	344 MARLBORO RD
MONANI, BHAVIN & GANDHI, KOSHA	0181	320	1.0717			02434 01293	2	33 ROOSEVELT DRIVE
MONDO, PAUL & MARIA	0079	269	9		103000-2	08398 00832	2	495 MAIN AVE
MONFORTE, MICHAEL J & MICHELE K	0147	313	6		192300-5	02142 01572	2	436 WINDSOR RD
MONTEITH, KATHERINE M.	0047	236	9		061000-5	05207 00612	2	127 SIXTH ST
MONUDASHVENTURE REALTY, LLC	0038	228	1.02		049700-2	05193 00998	4B	STATE HWY. 17
MONUDASHVENTURE REALTY, LLC	0038	228	1.02	B01	049600-1	05193 00998	4A	104 ROUTE 17 NORTH
MOON, SARAH & CHO, ANDREW	0246	340	1.02	C2211		04046 00900	2	21 VETERANS DRIVE
MOORE, COREY & ERICA	0164	319	22		212900-8	08825 00499	2	473 WINDSOR RD
MOORE, DAVID & TERESA	0081	271	7		106000-3	00951 01345	2	279 NORTH AVE
MOORE, LORENE	0063	251	4.06		082450	07799 00398	2	136 OAK ST
MOORE, ROBERT & MARIA	0216	330	17		253000-8		2	439 SUSSEX RD
MORAGNE, KEISHA IGELESE	0232	335	1.02	C5703		04844 00975	2	55 ARNOLD DR
MORALES SANCHEZ, NELSON M. & JULIE	0058	246	7		076100-4	03755 01070	2	125 WOOD-RIDGE ST
MORALES, JORGE	0054	243	15		071100-9	08203 00786	2	126 HACKENSACK ST
MORAN, TERRENCE J. & MARGARET	0146	312	21		191100-6	05098 00473	2	375 MARLBORO RD
MORDAN, EDWIN & VANESSA	0203	326	14		234600-5	00073 00964	2	446 SUSSEX RD
MOREIRA, RUBEN JR & MELISSA	0129	303	31		168500-0	01020 02236	2	241 HIGHLAND AVE
MORIARTY, A & J & SCHERDEL, C & E	0146	312	16		190600-4	05203 00905	2	391 MARLBORO RD
MORINI, GARY J.	0094	278	14		121500-9	08713 00457	2	160 COLUMBIA ST
MORISANI, ROSEMARY M.	0205	327	15		238500-2	08773 00784	2	499 INNES RD
MORO, A. & ALVAREZ OCHOA, D.	0202	326	5		233700-9	04775 00452	2	422 SUSSEX RD
MORRONE, ROBERT & VERONICA	0128	303	22		167700-5	08780 00376	2	281 HIGHLAND AVE
MORZARIA, NIRAV & CHARMY	0168	320	1.05	C1305		02032 00440	2	32 WESMONT DRIVE
MOTTOLA, FRANK M & WILMA	0025	219	2		033700-7	00172 00129	2	448 UNION AVE
MUCHA, PATRICK E & ALEXANDRA G	0131	304	24		171300-2	03055 00051	2	315 HIGHLAND AVE
MUCZYNSKI, CAROL	0014	209	29		018000-9		2	217 FLORAL LANE
MUELLER, DEBORAH A.	0086	274	9		113100-6	08834 00158	2	163 HILLCREST AVE
MUELLER, MICHAEL & LAURA	0041	231	12		054300-6	04577 01960	2	121 11TH ST
MUI, JASON	0034	224	18		045100-8	00931 00395	2	82 MADISON ST
MUKHERJEE, ARINDAM & HALDER, MONALISA	0180	320	1.09	C4509		03152 01116	2	18 MARSHALL LANE
MUKHTIYAR, PRATIK B	0173	320	1.09	C2903		02859 00980	2	80 TRUMAN DRIVE
MULAM, VENKATA REDDY	0241	335	1.0137			04797 00916	2	295 BRADLEY DR
MULANI, SAGAR & SHREYA, FNU AURVEE	0226	334	1.02	C4206		05196 01797	2	175 WESMONT DRIVE

TAXING DISTRICT NO. 69 WOOD RIDGE

COUNTY NO. 02 BERGEN

NAME OF OWNER ADDITIONAL OWNERS	PAGE NO.	BLOCK NO.	LOT NO.	LOT QUALIF.	ACCOUNT NO.	DEED BOOK	DEED PAGE	CLASS	PROPERTY LOCATION
MULCAIR, DANIEL J.	0211	328	1	C006B	246500-1	09066	00136	2	302 HACKENSACK ST
MULCAIR, LINDA E.	0149	314	13		196100-1			2	498 WINDSOR RD
MULLANE, JOHN	0202	325	89		233000-2	05097	01940	2	275 SUSSEX RD
MULLAPUDI, SOWMYA S.	0236	335	1.04	C5301		04881	01172	2	2 ARNOLD DR
MULLIGAN, CADEN & SARAH	0133	305	23		174000-0	02797	00943	2	379 HIGHLAND AVE
MULLIGAN, SEAN & COURTNEY MCMANUS	0142	310	32		185200-2	04107	00941	2	225 MARLBORO RD
MUNIZ, VICTOR & IRIS	0215	330	10		252300-4			2	421 SUSSEX RD
MUNOFO, DOMINICK & ANGELA	0013	209	19		017000-2			2	257 FLORAL LANE
MUNOZ, WILLIAM & MARILYN G	0216	330	22		253500-3	01751	00426	2	331 HILLCREST AVE
MUOIO, HALEY & CLARK, CHRISTOPHER	0064	252	7		083100-6	04105	01451	2	138 UNION ST
MURAD, MICHAEL P. & NORA	0012	209	7.04		015800-6	07754	00812	2	250 UNION AVE
MURATOV, G. & F. & GAFUR, S. & R.	0219	333	1.08			04944	01635	2	12 ROOSEVELT DRIVE
MUROLO, ENZA & HEINRICH, BRYAN	0041	231	9		054000-3	03457	01847	2	272 MAIN AVENUE
MUROLO, SALVATORE & ELISABETH	0077	267	1		100800-9	08900	00397	2	448 NORTH AVE
MURPHY, DONALD W. & MARY J.	0102	286	12		133000-1			2	181 JOCELYN AVE
MURPHY, JOHN & JANET	0160	318	20		209100-6	08735	00470	15F	279 HILLCREST AVE
MURRAY, CHARLES & DIANE	0079	269	3		102400-9	08501	00551	2	492 NORTH AVE
MURRAY, MATTHEW JOHN & JENINE MARIE	0164	319	23		213000-6	03267	02325	2	469 WINDSOR RD
MURSCH, GLENN W. & CATHERINE A.	0193	322	43		220500-3	08055	00920	2	293 INNES RD
MURTHY, ADARSH K. & SANDHYA	0184	320	1.0816			04282	00088	2	117 ROOSEVELT DRIVE
MURTHY, NITIN MITTA KRISHNA	0183	320	1.0744			03975	01538	2	87 ROOSEVELT DRIVE
MURTHY, SARAYU & CHOKSHI, MANTHAN	0246	340	1.02	C2303		02135	02350	2	6 VETERANS DRIVE
MURUGESAN, SARAVANAN JANAKIRAMAN	0223	334	1.01	C1906		02266	02252	2	95 WESMONT DRIVE
MUSANTE, ANTHONY & MICHELLE	0148	313	21		193800-7	08002	00781	2	445 MARLBORO RD
MUSCHLER, REINHARD L & JENNIFER S	0156	316	41		204600-6	03172	00637	2	291 WINDSOR RD
MUSCO, J. & HOHNECKER, E.	0138	308	10	C004B		04853	01787	2	232 HACKENSACK ST UNIT 4B
MUSELLA, JASON J	0002	202	11		002700-1	01014	01507	2	7 FOURTH ST
MUSSELLA, MARK & AUDREY	0113	293	12		147500-7			2	441 WOOD-RIDGE AVE
MUTHA, AKSHAY & ARCELLA, JOYCE	0242	340	1.01	C1710		04891	01445	2	39 WESMONT DRIVE
MYCHALUK, DANIEL C. & DAWN	0012	209	9		016000-5	08983	00147	2	256 UNION AVE
MYINT, THANT & SHWEAR W. YEE	0113	294	4		148300-2	05269	00820	2	488 COLUMBIA BLVD
MYRTO, ARTUR & ALIA, ELVIRA	0137	308	6		179600-1	03800	00532	2	549 RYERSON AVE
N.J. TRANSIT CORPORATION	0164	320	1.03		213610			15C	PASSAIC ST
NAES, NUALA	0126	301	22		164500-2	01366	02057	2	236 WOOD-RIDGE ST
NAFASH, ARLENE & MAURICE	0056	244	16		072900-4	09561	00415	2	112 HILL ST
NAGARAJ, ANANTH HOLAVANA-HALLY	0169	320	1.06	C0807		02207	01550	2	42 TRUMAN DRIVE
NAGLE, JOHN J. & O'BRIEN, JOSEPHINE	0008	206	12		010100-4	08286	00225	2	16 HUMBOLDT ST
NAGPAL, KSHITIJ & SINGH, SAHIBA	0045	235	4		059400-2	05443	00643	2	109 SEVENTH ST
NAHTA, KHYATI	0163	319	12	C295B	211918	04643	00209	2	287 HACKENSACK ST
NAIDU, MRUDULA & PATUR, SREECHARAN	0227	335	1.02	C4701		04865	00476	2	2 LEAHY DR
NAIDU, UTA NAVEEN ETAL	0177	320	1.09	C3805		02502	01146	2	72 WESMONT DRIVE
NAILIA, LLC	0220	333	1.092			05035	00420	2	16 ROOSEVELT DRIVE
NAIR, ANITA & NITAL	0174	320	1.09	C3003		04338	00926	2	107 TRUMAN DRIVE
NAIR, REJESH R & SHAH, AMEE	0170	320	1.06	C1602		02415	01379	2	56 WESMONT DRIVE
NAIR, SUNAINA & DUGGAL, SAHIL SINGH	0040	230	12		052000-9	04772	01016	2	202 PALMER TERRACE
NAJMEE, SHUJA	0186	320	1.0846			03224	00282	2	177 ROOSEVELT DRIVE
NAMBIAR, LEENA B	0226	334	1.02	C4210		02746	01056	2	183 WESMONT DRIVE
NAMDAR, KALSANG & WANGMO, TSERING	0013	209	25		017600-8	03098	01487	2	233 FLORAL LANE
NAMGUYAL, TSETAN & YANGSTE, PHURBU	0197	325	19		227300-0	04719	01209	2	130 LINCOLN AVE
NAPOLI, FRANK V. & DENISE B.	0054	243	13.03	C001A	070800-9			2	120 HACKENSACK ST
NAPOLITANO, CHARLES F. & FRANCES K.	0203	326	15		234700-6			2	448 SUSSEX RD
NAPOLITANO, JOSEPH & JENNIE	0015	210	8		019800-4			2	266 FLORAL LANE
NARANJO, KEVIN	0119	297	16		156100-9	05395	01878	2	433 COLUMBIA BLVD
NARAYANAN, PREETHA LAKSHMI ETAL	0172	320	1.09	C2608		02786	00822	2	72 TRUMAN DRIVE
NARDELLO, JOSEPH & JILL	0093	278	5		120600-3	05530	00145	2	179 WOOD-RIDGE ST
NARIO, CHRISTIAN & RUBY S	0116	295	16		151400-7	00754	01138	2	315 COLUMBIA BLVD
NARLAWAR, SWAPNIL & MADHURA YERAWAR	0240	335	1.0119			04681	01725	2	259 BRADLEY DR
NAROLA, HERSHV A. & NISHA PATEL	0175	320	1.09	C3301		04559	00493	2	94 TRUMAN DRIVE
NARVAEZ, JON P.	0015	210	11		020100-7	05258	01026	2	61 GARDEN ST
NASIMI, ZOHAI, YASMIN & ZUBAIR	0074	262	11.02		095800-0	05179	01672	2	156 NINTH ST
NASINDROWICZ, DAVID & AGNIESZKA	0114	294	12		149100-7	00018	00099	2	495 WOOD-RIDGE AVE
NASR, MOHAMMED	0099	284	12		129400-4	03530	01623	2	193 14TH ST
NASR, MOHAMMED	0105	288	11		137100-0	03530	01616	2	190 14TH ST
NATARAJ, ATREYA & AMRITA RAO	0168	320	1.05	C1404		05329	01606	2	42 WESMONT DRIVE
NATARAJAN, SARAVANAN	0080	269	15		103600-8	04048	00918	2	150 FIRST ST
NATARAJAN, SWAMINATHAN & PRIYA	0035	225	2.01		045400-1	08034	00723	2	87 WOOD-RIDGE ST
NATESAN, SANTHOSH & CHANDNI MEHRA	0168	320	1.06	C0705		02074	00959	2	37 TRUMAN DRIVE
NATOLI, FRANK & KATHRYN	0082	271	12		106500-8			2	166 12TH & NORTH

TAXING DISTRICT NO. 69 WOOD RIDGE

COUNTY NO. 02 BERGEN

NAME OF OWNER ADDITIONAL OWNERS	PAGE NO.	BLOCK NO.	LOT NO.	LOT QUALIF.	ACCOUNT NO.	DEED BOOK	DEED PAGE	CLASS	PROPERTY LOCATION
NAVA, LUCA & PATRIZIA IACONIS	0114	294	17.01		149600-2	03367	00950	2	186 HILLCREST AVE
NAVARRO, ALEX A. & MARISOL	0036	226	1		047700-8	02917	00037	15F	590 UNION AVE
NAVIDA, MARIA GEMMA T.	0057	245	6.03		074200-1	03575	00103	2	121 COLUMBIA ST
NAYAK, BHARATH KIRAN & SANGHAMITRA	0138	309	1.01		180300-8	09615	00193	2	590 WINDSOR RD
NAYAK, SHRUTI JAGDISHCHANDRA ETAL	0185	320	1.0827			03071	00090	2	139 ROOSEVELT DRIVE
NBSC PROPERTIES INC	0126	302	4		165000-4	00983	02321	1	213 BERGER ST
NEGRO, THOMAS A.	0221	333	1.114			05370	01784	2	66 ROOSEVELT DRIVE
NEILSEN, TROY D. & JANINE M.	0013	209	16		016700-2	08450	00653	2	269 FLORAL LANE
NELJOR, TENZIN & DORJEE, TSETAN	0142	311	10		186200-9	04701	01984	2	314 WINDSOR RD
NEMADE, MEDHA & NAGPAL, VARUN	0165	320	1.05	C0407		04528	01659	2	14 TRUMAN DRIVE
NERLI, NICOLE	0242	340	1.01	C1707		01824	01176	2	33 WESMONT DRIVE
NESBITT, LINDA & JAMES K. JR.	0048	236	25		062700-9	03740	00401	2	146 SEVENTH ST
NESCI, MARK & MARY	0189	321	18		215600-6	08055	00424	2	249 INNES RD
NESECONTI, MASSIMILIANO & CONCETTA	0045	235	2		059200-0	02654	00727	2	121 SEVENTH ST
NETELKOS, VIRGINIA	0203	326	13		234500-4	08069	00935	2	442 SUSSEX RD
NEWSOME, ROBERT & HITOMI	0099	284	2		128400-7	07674	00912	2	162 HELM AVE
NG, CHRIS TSUN KIT & YEUNG, FEI FEI	0180	320	1.09	C4508		03237	02255	2	16 MARSHALL LANE
NHAN, WILLIAM & LE, TAMMY	0008	206	16		010500-8	02158	01313	2	34 HUMBOLDT ST
NI, JUAN-QING & DONG-BIAO SHI	0097	280	13		125400-6	09353	00265	2	174 JEFFERSON ST
NICHOLAS, MARK	0061	248	4.02		080000-4	08131	00920	4A	109 ROUTE 17
NICHOLS, ROBERT & GLORIA	0194	323	6		221900-4			2	370 SUSSEX RD
NICHOLSON, JANE T.	0079	269	8		102900-4	09538	00165	2	135 HACKENSACK ST
NICK, THOMAS H. & LAUREN	0051	240	7		067100-8	03739	01127	2	101 SECOND ST
NICKY T LLC	0044	234	2		057900-3	00175	02177	2	328 MAIN AVENUE
NICOLETTI, MICHAEL & MELANIE	0242	340	1.01	C1702		01826	01837	2	23 WESMONT DRIVE
NIDOWICZ, JOSEPH & CHRISTINA	0060	247	9		078500-2	02899	00659	2	107 JEFFERSON ST
NIEBANCK, CATHERINE C.	0024	217	23		031400-0			2	84 FIFTH ST
NIELSEN, LUKE & JOANNE	0147	313	16		193300-2			2	259 HILLCREST AVE
NIETES, MARIA L. & LANE, ALAN	0135	306	20		176500-9	09217	00007	2	435 HIGHLAND AVE
NIEVES, ALBERT & KATHY	0214	328	6		250400-1	08594	00615	2	557 WINDSOR RD
NIEVES, ELADIO JR & MICHELE BUFIS	0221	333	1.118			03812	01370	2	74 ROOSEVELT DRIVE
NIKOCEVIC, ENIS & MIRNESA	0068	257	3		088900-9	05101	00535	2	169 14TH ST
NIKOLOPOULOS, KONSTANTINOS	0062	250	3		081600-7	03910	01452	2	678 ANDERSON AVE
NIKUMBH, ROHAN & SUMANA	0244	340	1.02	C2106		02005	01373	2	123 EISENHOWER LANE
NIN, NOEMI	0012	209	10		016100-6	03394	02303	2	260 UNION AVE
NIPAL, ARTURO D. & JOSEFINA G.	0040	230	14		052200-1	07785	00559	2	213 UNION AVE
NIPAL, JEFFERSON G & LAILANIE	0098	283	9		128000-3	02141	00289	2	143 WOOD-RIDGE AVE
NISHANDAR, VIKRANT D. & PRAJAKTA J.	0169	320	1.06	C0901		02341	00454	2	43 TRUMAN DRIVE
NIXON, ROBERT B. & HELEN B.	0136	307	13		178100-9			2	498 MARLBORO RD
NIXON, WILLIAM	0036	225	15		046800-2	08625	00426	2	66 COLUMBIA ST
NOBLIT, MELISSA & BROADWAY, AKBAR	0040	230	17		052500-4	04283	00722	2	201 UNION AVE
NOGRADY, HELEN ANN	0027	220	8		036500-6	03600	00744	2	57 HUMBOLDT ST
NOLAN, DOROTHY	0160	318	27		209800-3	02721	00548	2	435 WINDSOR RD
NOLASCO, ALBA M.	0017	212	3		022300-3	04958	01175	2	308 UNION AVE
NOLL, GARY S.	0013	209	22		017300-5	03334	01431	2	245 FLORAL LANE
NOLTING, JON C. & DEBORAH L.	0120	298	1.02		156600-4	09555	00318	2	480 HIGHLAND AVE
NORTARMASO, MARCO	0162	319	12		211907	03302	01860	2	287 HACKENSACK ST
NORTH AVENUE ASSOCIATES, LLC	0083	272	22		109000-4	00629	01025	4C	315 NORTH AVE
NOVAK, DANIELLE	0189	321	23		216100-8	04891	01982	2	233 INNES RD
NOVAK, STEVEN M	0181	320	1.0721			02487	02161	2	41 ROOSEVELT DRIVE
NOVERMBRE, JOSEPH	0034	224	11.01		044300-3	09418	00094	2	50 MADISON ST
NUGENT, CRAIG	0208	328	1		241300-4	05400	01497	2	302 HACKENSACK ST
NUGENT, JOAN LORRAINE; ETAL	0110	291	22		143300-7	07903	00124	4A	302 COLUMBIA BLVD
NUSS, ROBERT & RADIL, JANET	0148	313	25		194200-8	08803	00229	2	435 MARLBORO RD
NUSUBALIYEV, DANEYAR & RAUSHAN	0239	335	1.014			04561	00171	2	229 BRADLEY DR
NUZIALE, JOSEPH A. & GRACE	0139	309	8		181100-3			2	239 CLIFF ST
NYATI, SHRADDHA & SHAURYA KABRA	0217	333	1.01	C0102		04926	00866	2	3 EISENHOWER LANE
O'BYRNE, SANDRA & BRENDAN	0033	224	1		043200-5			2	91 COLUMBIA ST
O'BEIRNE, SEAN & SIERFELD, JAMIE	0041	231	6		053700-3	02038	01941	2	133 12TH ST
O'BEIRNE, VINCENT P. JR. & LISA A.	0120	298	8		157500-0	07646	00345	2	491 COLUMBIA BLVD
O'BOYLE, CHRISTOPHER K & MEGAN-ANN	0035	225	7		045900-6	02367	01180	2	63 WOOD-RIDGE ST
O'BRIEN, EUGENE & POPRAVAK, TERESA	0052	241	3		068000-4			2	468 MAIN AVENUE
O'BRIEN, MATTHEW & CATHERINE	0111	292	21		145400-2			2	389 WOOD-RIDGE AVE
O'CONNELL, F & GAINES, R	0094	278	17		121800-2	01671	01940	2	174 COLUMBIA ST
O'CONNOR, JEFFREY & CARAGH FISHER	0175	320	1.09	C3503		03084	01503	2	117 TRUMAN DRIVE
O'CONNOR, SUZANNE	0026	219	4		033900-9	03919	00494	2	454 UNION AVE
O'DONNELL, MICHAEL J. & JUNE	0206	327	29		239900-3			2	318 HILLCREST AVE
O'DRISCOLL, KEVIN M. & BARBARA A.	0010	208	2		012500-2			2	140 WOOD-RIDGE AVE

TAXING DISTRICT NO. 69 WOOD RIDGE

COUNTY NO. 02 BERGEN

NAME OF OWNER ADDITIONAL OWNERS	PAGE NO.	BLOCK NO.	LOT NO.	LOT QUALIF.	ACCOUNT NO.	DEED--- BOOK PAGE	CLASS	PROPERTY--- LOCATION
O'ROURKE, DIANE	0113	293	15		147800-0	00134 01173	2	431 WOOD-RIDGE AVE
OAK ST INVEST GRADE NET LEASE FUND	0120	298	6		157300-8	04014 01155	4A	207-209 HACKENSACK ST
O'BREGON, MARIO & JENNIFER CORREA	0003	202	16		003200-3	04149 00133	2	16 FIFTH ST
OCAMPO, VICTOR & ARANGO, ALEJANDRA	0128	303	14		166900-0	02284 01829	2	272 MARLBORO RD
OCCHIUZZO, DENISE	0125	301	11	C0312	163408	08573 00867	2	312 WOOD-RIDGE ST
OCHIUZZO, WILLIAM G & KARYN M	0086	274	1		112200-0		2	434 WOOD-RIDGE AVE
ODDO, DARIN R & DEANA M DELFINO	0205	327	9		237900-9	09545 00220	2	492 SUSSEX RD
ODENHEIM, ERICH B	0157	317	10.13		206035	02589 01016	2	289 VALLEY BLVD
OFFITTO, JAMES F. & DEBORAH	0130	304	11		170000-2		2	330 MARLBORO RD
OFFITTO, MARK & HENNESSY, MEGAN	0190	322	3		216500-2	03642 00504	2	272 SUSSEX RD
OGDEN, GREGORY M & CULLEN, MAUREEN	0047	236	19		062100-3	02935 00720	2	118 SEVENTH ST
OLASKOWITZ, JOANNE	0210	328	1	C004G	244600-8	07932 00121	2	302 HACKENSACK ST
OLIVER, DAVID A. & JOANNA L.	0115	295	7		150500-1	08134 00855	2	336 HIGHLAND AVE
OLIVO, MARK J. & MAUREEN E.	0060	247	10		078600-3		2	103 JEFFERSON ST
OLLAGUE, JORGE A. & HEIDI P.	0239	335	1.0115			04627 00625	2	251 BRADLEY DR
ONE ETHEL BOULEVARD LLC	0038	229.01	11		050800-3	09587 00134	4A	ETHEL BLVD & R/R
ONE ETHEL BOULEVARD, LLC	0038	229.02	1		050600-1	09587 00128	4B	PARK PLACE EAST
ONG, JAMES & WU, CHIANNA	0179	320	1.09	C4014		02665 02065	2	130 WESMONT DRIVE
ONMEMBO, JEROME E. JR. & IMMACULATA	0217	331	8		254400-9	08109 00942	2	499 SUSSEX RD
OPPIDO, MICHAEL & PERGOLIZZI, MARIE	0140	310	4		182400-3	00767 02478	2	240 WINDSOR RD
OPPIDO, RALPH JR. & CYNTHIA	0065	254	13		084600-8		2	202 MAIN AVE
ORDONEZ, NICOLE RAE & JEFFERSON DANIEL	0173	320	1.09	C2705		02753 01795	2	83 TRUMAN DRIVE
ORLANDO, FRANCIS K. & JOSELYN	0006	205	1		007100-0		2	472 CENTER ST
ORRICO, MAURICE & DEBRA	0159	318	9		208000-8		2	438 INNES RD
ORTEGA, RITA M. & GERARD R.	0193	322	47		220900-7	09569 00203	2	281 INNES RD
ORTH, DIANE	0072	261	1		093600-4		2	155 NINTH ST
ORTH, JOHN T.	0027	220	6		036300-4	08334 00370	2	65 HUMBOLDT ST
ORTIZ, ANDY & BERRIOS, CASSANDRA L.	0240	335	1.0123			04710 00330	2	267 BRADLEY DR
ORTIZ, CHRIS & PAULA KLUMPP	0092	277	16		119700-4	00955 01589	2	164 MADISON ST.
ORTIZ, WALTER & PAOLA C	0197	325	10		226400-4	01716 00359	2	94 LINCOLN AVE
OSHAFI, PAULINA	0034	224	13		044600-6	03339 00099	2	64 MADISON ST
OSLEY, CARL S. & JOAN E.	0043	233	6		057300-7	07752 00250	2	107 NINTH ST
OSMANI, ALMI & MORINA, SANIJE	0202	326	7		233900-1	03018 01473	2	428 SUSSEX RD
OSPINA, GIOVANNI & HUERTAS, TERESA	0031	223	1.02		00041120	05115 01402	2	91 MADISON ST
OSTAPENKO, VICTOR	0199	325	38		229200-3	03449 00232	2	347 VALLEY BLVD
OTTEVAERE, REMY & CHERI	0189	321	16		215400-4	08731 00566	2	255 INNES RD
OTTEVAERE, REMY E.	0087	274	13		113500-0	02685 01383	2	435 NORTH AVE
OZSIK, TOLGA	0182	320	1.0724			02495 01756	2	47 ROOSEVELT DRIVE
OZKAN, MUAZZEZ NIGAN & OZKAN, OZGUR	0019	213	12		025000-1	00064 00417	2	84 NINTH ST
OZKAN, MUSTAFA C & AYSE	0171	320	1.09	C2504		02609 00570	2	63 TRUMAN DRIVE
PACE, ADRIENNE C	0195	324	11		224100-7	00398 02080	2	50 LINCOLN AVE
PACHECO, MILAGROS & ESPERANZA	0075	264	5.01		097500-1	03278 00684	2	147 FIFTH ST
PACIFICO, MAURO L. & PATRICIA A.	0014	209	33		018400-3		2	26 DONNA DR
PACKEN, ROBERT & LISA	0086	274	7		112900-7	09414 00494	2	179 HILLCREST AVE
PACKER, RACHEL & RATLIFF, JOSEPH JR	0167	320	1.05	C1104		01847 00528	2	8 WESMONT DRIVE
PADDEN, JOSEPHINE - TRUSTEE	0124	300	11		162200-5	07718 00845	2	206 COLUMBIA ST
PADILLA, ESTEBAN & MAYRA	0145	312	6		189600-4	08789 00064	2	370 WINDSOR RD
PADULA, JOSEPH A.	0062	250	4		081700-8	08404 00427	2	680 ANDERSON AVE
PAGAN, DAVID JR. & NELLYSETE GALVEZ	0139	310	1		182100-0	04876 01224	2	228 WINDSOR RD
PAGES, GREGORIO & ANA MARIA	0131	304	18		170700-9	05271 00360	2	341 HIGHLAND AVE
PAGLIOCCA, GARY P & DEBRA ANN	0070	259	4		091300-7	00049 00502	2	139 11TH ST
PAGUIDOPON, CELIA C ETAL	0180	320	1.074			02823 00708	2	7 ROOSEVELT DRIVE
PAIK, GYUNGHWAN & JAIN, MANIKA	0228	335	1.02	C4707		04315 00625	2	14 LEAHY DR
PAILA, HARSHAVARDHAN	0238	335	1.04	C5510		04717 00460	2	64 ARNOLD DR
PAJARES, ELSA Y.	0163	319	15		212200-1	03581 00091	2	495 WINDSOR RD
PALAFIX, CARLOS M. & CLAUDIA R.	0134	306	5		175000-7	03623 00969	2	440 MARLBORO RD
PALANDE, SAMEER & SANKHE, NEHA V	0173	320	1.09	C2706		02759 00321	2	85 TRUMAN DRIVE
PALASITS, ELIZABETH ANNE ETAL	0039	230	2		051000-2	03125 01727	2	162 PALMER TERRACE
PALBAR, TASHI & TENZIN TSEYANG	0159	318	6		207700-8	04788 00279	2	430 INNES RD
PALIC, BRANKA, TRUSTEE	0212	328	1	C007C	247800-1	05270 00605	2	302 HACKENSACK ST
PALIC, BRANKA, TRUSTEE	0212	328	1	C007E	248000-0	05295 01550	2	302 HACKENSACK ST
PALIWAL, ANKIT & PANDIT, RUCHA	0240	335	1.0122			04670 00414	2	265 BRADLEY DR
PALIWAL, SHANTANU & VAGMITA PARASHAR	0166	320	1.05	C0601		04738 01342	2	16 TRUMAN DRIVE
PALKO, PETER & OLHA	0174	320	1.09	C3203		05054 01503	2	108 TRUMAN DRIVE
PALMIERI, MARIO L & MARIA C	0002	202	3		001900-6	02044 00522	2	408 CENTER ST
PALMIERI, PATRICK D. & SANDRA M.	0057	245	11		074700-6	08632 00862	2	549 UNION AVE
PAN, WEI & YIXIN HU	0165	320	1.05	C0403		04187 01636	2	6 TRUMAN DRIVE
PANDEY, NIRMAL & BHABANI	0200	325	70		231100-9	05163 01286	2	335 SUSSEX RD

TAXING DISTRICT NO. 69 WOOD RIDGE

COUNTY NO. 02 BERGEN

NAME OF OWNER ADDITIONAL OWNERS	PAGE NO.	BLOCK NO.	LOT NO.	LOT QUALIF.	ACCOUNT NO.	DEED BOOK PAGE	CLASS	PROPERTY LOCATION
PANDYA, CHIRAG & DESAI, SHIVANI	0242	340	1.01	C1712		01856 02432	2	43 WESMONT DRIVE
PANEBIANCO, JOHN F. & STACEY	0147	313	5		192200-4	08031 00686	2	432 WINDSOR RD
PANJIKER, JIWAN S & NAIK, SMEETA S	0185	320	1.0822			03081 02158	2	129 ROOSEVELT DRIVE
PANNUTO, DEBORAH A. & MARUCCI, L.	0191	322	18		218000-1	08721 00589	2	320 SUSSEX RD
PAOLINI, JANET I.	0131	304	27		171600-5		2	305 HIGHLAND AVE
PAPARELLA, BENJAMIN & GLADYS	0062	248	12		081000-1		2	134 JEFFERSON ST
PAPIREDDY, YOGI S.	0241	335	1.0132			04759 00376	2	285 BRADLEY DR
PARADA, ARMONDO & MARIA	0111	292	18		145100-9	01724 00564	2	401 WOOD-RIDGE AVE
PARCHINSKI, ELVINA E	0005	204	8		006100-3	01593 00573	2	11 CHARTER OAK ST
PARDESHI, PIYUSH & GAJARE, MITALI	0066	254	20		085300-2	05312 00201	2	181 PALMER TERRACE
PAREKH, VIRAL & HINAL	0225	334	1.02	C4105		02514 00550	2	145 WESMONT DRIVE
PARIKH, KALPESH & KALPANA	0029	221	6		038200-7	03407 00889	2	57 HACKENSACK ST
PARIKH, LOVE J. & JENNIFER	0227	334	1.02	C4305		04868 01989	2	201 WESMONT DRIVE
PARILLO, DOMINICK & CATHRYN	0081	271	1		105300-9	00159 01162	2	270 WOOD-RIDGE AVE
PARISI, ANTHONY	0118	296	21.02		154200-6	00377 02203	2	365 COLUMBIA BLVD
PARISI, BRYON & PHYLLIS	0126	301	21		164400-1	07633 00881	2	230 WOOD-RIDGE ST
PARISI, RUSSELL	0136	307	20.01			08243 00838	2	477 HIGHLAND AVE
PARK, CHULL W	0245	340	1.02	C2210		02075 00317	2	19 VETERANS DRIVE
PARK, DANIEL T	0149	314	6		195400-7	03277 01632	2	478 WINDSOR RD
PARK, HAN G & SUJIN	0245	340	1.02	C2111		03004 00656	2	133 EISENHOWER LANE
PARK, HAN GEYUL & SUJIN	0223	334	1.01	C1910		04349 01210	2	103 WESMONT DRIVE
PARK, JESSIE S & ROJIN	0225	334	1.02	C4104		02888 02146	2	143 WESMONT DRIVE
PARK, JOSHUA TAESOO & JULIE YU	0108	290	9		140700-0	04788 01704	2	193 TENTH ST
PARK, JUSTIN & JI SEON MIN	0172	320	1.09	C2509		03569 00494	2	73 TRUMAN DRIVE
PARK, MINHO & BOOYOUN	0185	320	1.0828			04627 01473	2	141 ROOSEVELT DRIVE
PARK, ROSE	0175	320	1.09	C3403		02986 00521	2	127 TRUMAN DRIVE
PARK, SOOYONG	0247	340	1.02	C2409		04227 01516	2	17 KENNEDY LANE
PARK, STELLA & SON, DANIEL	0231	335	1.02	C5602		04924 00423	2	29 ARNOLD DR
PARK, STEVE & PARK, YIOU	0186	320	1.0844			03185 01913	2	173 ROOSEVELT DRIVE
PARMAR, CHORAL CHRISTOPHER & SONAL	0049	238	9		064800-4	02921 01267	2	403 UNION AVE
PARNOFIELLO, JOANNE	0049	238	6		064500-1	08119 00669	2	107 FOURTH ST
PARTHASARATHY, PAVAN & MARELLA, P	0247	340	1.02	C2311		02147 00138	2	22 VETERANS DRIVE
PARVEZ, SAADIA	0128	303	12		166700-8	03947 01963	2	264 MARLBORO RD
PASCUAL, JENNIFER & EVERS, ROBERT	0005	204	9.01		006200-4	01098 01798	2	7 CHARTER OAK STREET
PASCUAL, JULIO B. & KATRINE AYLA P.	0014	210	1		019100-7	05081 00722	2	238 FLORAL LANE
PASQUALE, FRANCESCO & FRANCESCA	0057	245	14		075000-6	08758 00772	2	114 MADISON ST
PASQUALE, MICHAEL	0043	232	6		056200-9	08563 00666	2	97 TENTH ST
PASQUALETTO, PHYLLIS & YOUNG, HARVEY	0138	308	10	C002A		03756 01509	2	232 HACKENSACK ST UNIT 2A
PASQUINUCCI, ROCCO	0004	203	10		004600-4	09421 00289	2	11 ROSE ST
PATEL, AAKASH & UDESHI, HIRAL	0236	335	1.04	C5202		04657 01455	2	61 LEAHY DR
PATEL, ARCHIT & NAHAR, RICHA	0170	320	1.06	C1007		04404 01901	2	56 TRUMAN STREET
PATEL, BINAL S. & KINJAL S.	0231	335	1.02	C5610		04935 01347	2	13 ARNOLD DR
PATEL, DEVESH HARSHAD & MONA H.	0229	335	1.02	C4805		04466 01910	2	42 LEAHY DR
PATEL, DHARTI	0170	320	1.06	C1003		04035 01265	2	48 TRUMAN STREET
PATEL, FORAM	0094	278	13		121400-8	08775 00421	2	561 ANDERSON AVE
PATEL, GAUTAM & NITA	0100	284	13		129500-5	08446 00698	2	189 14TH ST
PATEL, ISHAVAR & PRAGATI	0001	201	9		001100-8	02519 01691	2	14 SIXTH ST
PATEL, MAYURKUMAR & PRIYA	0174	320	1.09	C3002		04308 00020	2	105 TRUMAN DRIVE
PATEL, MEET & RAY, NANDANI	0196	324	19		224900-5	05391 00966	2	245 SUSSEX RD
PATEL, MITESH & RUTESHA	0168	320	1.06	C0701		04740 00023	2	29 TRUMAN DRIVE
PATEL, MITESH KUMAR & SHREE	0058	246	2		075600-2	03165 00674	2	566 ANDERSON AVE
PATEL, MITUL B & TRUPTI M	0097	282	9		126400-3	01700 00954	2	147 BERGER ST
PATEL, MUKESH, NIRUBEN & BINAL	0019	214	9		026100-9	04249 01361	2	68 EIGHTH ST
PATEL, NEIL & SACHI	0125	301	11	C0316	163410	04074 01453	2	316 WOOD-RIDGE ST
PATEL, NILESH	0238	335	1.04	C5501		04701 01879	2	46 ARNOLD DR
PATEL, PRIYANKA	0236	335	1.04	C5303		05345 00950	2	6 ARNOLD DR
PATEL, RAVIKUMAR V. & VIRAJ M.	0246	340	1.02	C2304		04524 01435	2	8 VETERANS DRIVE
PATEL, RESHMA	0181	320	1.079			04609 00155	2	17 ROOSEVELT DRIVE
PATEL, RIPAL & SALONI SHAH	0004	203	11			05391 01889	2	3 ROSE ST
PATEL, RUPA & GOEL, RAHUL	0222	333	1.127			04684 01194	2	90 ROOSEVELT DRIVE
PATEL, RUPAL	0177	320	1.09	C3807		02504 01640	2	76 WESMONT DRIVE
PATEL, SOHAM	0117	296	16.01		153700-4	08822 00957	2	399 COLUMBIA BLVD
PATEL, VIJAY B. & SHILPA V	0035	225	12.01		046400-8	07701 00550	2	565 CENTER ST
PATEL, VIJAY B. & SHILPA V.	0035	225	12.02		046500-9		1	56 COLUMBIA ST
PATEL, VIPULKUMAR & AVANI	0043	233	5.02			08630 00453	2	109 NINTH ST
PATEL, VISHNU G. & KHUSHBOO SHAH	0179	320	1.09	C4501		03724 01900	2	2 MARSHALL LANE
PATHAK, PRAYAG D & DRASHTI	0177	320	1.09	C3806		02534 01793	2	74 WESMONT DRIVE
PATILLA, PEDRO JR. & NICOLE NEGLIA	0099	283	10		128100-4	09143 00185	2	139 WOOD-RIDGE AVE

TAXING DISTRICT NO. 69 WOOD RIDGE

COUNTY NO. 02 BERGEN

NAME OF OWNER ADDITIONAL OWNERS	PAGE NO.	BLOCK NO.	LOT NO.	LOT QUALIF.	ACCOUNT NO.	DEED BOOK	DEED PAGE	CLASS	PROPERTY LOCATION
PATTERSON, TIMOTHY & JENNIFER DAWN	0059	246	13		076700-0	02614	01471	2	565 UNION AVE
PATTON, TRAVIS	0031	222	20		40860	03525	01078	2	82 HACKENSACK ST
PAULINO, JUAN & MARINA	0149	314	1	C006	194900-5	09600	00321	2	466 WINDSOR RD
PAVLACKA, JASON & JING XIE	0225	334	1.02	C4109		04038	01608	2	153 WESMONT DRIVE
PAVLOVIC, STEVEN & RAE ANNE	0050	239	2		065400-7	08680	00448	2	428 MAIN AVENUE
PEDULLA, ANTHONY V. & LISA A.	0024	218	4		031800-4	08643	00830	2	79 ROSE ST
PEGUERO, CHRISTIAN & SCHAAF, JESSICA	0201	325	83		232400-9	03025	00046	2	293 SUSSEX RD
PEI, SHIN	0222	333	1.0910			02762	00766	2	32 ROOSEVELT DRIVE
PEKO, KATHLEEN & JEANETTE	0120	298	2.01		156900-7	07976	00438	2	484 HIGHLAND AVE
PELEG, IDAN & HANNY	0199	325	34		228800-2	02993	02290	2	355 VALLEY BLVD
PELLERITO, SERENA	0213	328	1	C008B	248900-9	02613	02390	2	302 HACKENSACK ST
PELLICIER, ASHLEY ROSE	0207	328	1	C001G	241000-1	04264	00510	2	107 WEST RIDGE MEWS
PENA, AURELIO	0034	224	20		045300-0	03635	01914	2	90 MADISON ST
PENA, GUILLERMO F. & EVELYN	0135	307	6		177400-5	07915	00647	2	478 MARLBORO RD
PENALOZA, JEAN P.	0093	278	1		120200-9	03885	01253	2	182 COLUMBIA STREET
PENALOZA, JOEL & CHRISTINA LINA	0128	303	10		166500-6	03122	01485	2	258 MARLBORO RD
PENG, LIXIAN	0221	333	1.122			03913	01098	2	80 ROOSEVELT DRIVE
PENNANT, OMEGA	0228	335	1.02	C4714		04451	01788	2	28 LEAHY DR
PENNISI, DREW E. & JANICE E.	0040	230	20		052800-7	08115	00381	2	189 UNION AVE
PENTON, MODESTO JR. & JENNIFER ANN	0141	310	19		183900-5	08313	00494	2	271 MARLBORO RD
PEOVSKI, BLAGOJ	0089	276	6		116700-3	04671	00410	2	165 MADISON ST
PEPE, DOMINICK & MARIANGELA	0113	293	14		147700-9	08488	00386	2	435 WOOD-RIDGE AVE
PEPE, GREGORY & JUDITH	0200	325	61		230200-3			2	365 SUSSEX RD
PERAVALI, SATYA & DMONTY, KRITIKA	0241	335	1.0130			04755	01972	2	281 BRADLEY DR
PERCONTINO, MICHAEL & GINA	0086	273	24		111900-0	08632	00195	2	373 NORTH AVE
PEREZ, DANIEL I & MONICA M	0202	326	8		234000-9	00122	00351	2	430 SUSSEX RD
PEREZ, EDWARD (EDUARDO)	0201	325	84		232500-0	01639	00803	2	291 SUSSEX RD
PEREZ, EMETERIO, SYLVIA & EMMANUEL	0220	333	1.10	C0004		03601	01307	2	56 ROOSEVELT DRIVE
PEREZ, JESUS A & GLORIA C	0213	328	1	C008I	249600-3	02431	02098	2	302 HACKENSACK ST
PEREZ, LUCIA M	0154	316	17		202200-8	00156	00211	2	328 INNES RD
PEREZ, MARIA E. & ALEX	0127	303	2		165700-1	04286	01226	2	232 MARLBORO RD
PEREZ, SHARLOT	0209	328	1	C003A	242800-6	04008	00499	2	301 WEST RIDGE MEWS
PERONI, NICHOLAS ANGELO	0139	309	16		181900-1	04045	01328	2	268 WOOD-RIDGE ST
PERRI, JUDITH A	0130	304	4		169300-5	07646	00417	2	308 MARLBORO RD
PERRITT, KELLY S.	0201	325	82		232300-8	03951	00157	2	297 SUSSEX RD
PERRY, ROSEMARY	0207	328	1	C001C	240600-0	08673	00645	2	302 HACKENSACK ST
PETERSEN, JAMES A. & JANET B.	0065	254	6		083900-4			2	174 MAIN AVE
PETRISKE, IRIS	0229	335	1.02	C4812		04634	00716	2	56 LEAHY DR
PETROCELLI, RUSSELL	0107	289	14		139500-8	09412	00036	2	210 JAY ST
PETRUCELLI, EILEEN P	0148	313	19		193600-5	02585	02163	2	449 MARLBORO RD
PETRINO, CHRISTOPHER	0042	231	24		055500-5	09520	00408	2	154 13TH ST
PETRUSZELLA, MARIANNA & ANTONIO	0008	206	8.01			08556	00993	2	489 FRITSCH AVENUE
PETRUSZELLA, ONOFRIO & LUCREZIA	0209	328	1	C003B	242900-7	09177	00297	2	302 HACKENSACK ST
PETRUSZELLI, MARIA N ETAL	0012	209	7.01		015500-3	03341	01521	2	240 UNION AVE
PETTERSEN, NORMAN H & MARGARET K	0053	242	6.01		068850	02830	00670	4A	109 HACKENSACK ST
PETTERSON, NORMAN & MARGARET	0056	245	3		073600-8			2	550 ANDERSON AVE
PEZZOTTI MORALES, OMAR & ANA	0003	202	13		002900-3	05272	00389	2	405 FRITSCH AVE
PFEIFFER, ERIC T. & JENNIFER KOEGEL	0035	225	5		045700-4	03829	00580	2	73 WOOD-RIDGE ST
PFEIFFER, WILLIAM M. & DEBORAH A.	0202	326	10		234200-1			2	436 SUSSEX RD
PHELAN, TIMOTHY & LUCIA	0108	291	7		141800-8	01119	00043	2	332 COLUMBIA BLVD
PHILIPS, ATEF F. & MONA K.	0015	210	13		020300-9			1	216 FLORAL LANE
PHILIPS, MICHAEL & MARYAN N	0100	284	14		129600-6	03322	01179	2	185 14TH ST
PHILLIPS, RONALD & ALICE M.	0003	202	17		003300-4			2	20 FIFTH ST
PHILLIPS, RONALD & ALICE M.	0032	223	9		041900-8			2	55 MADISON ST
PHILLIPS, RONALD, JR & SANCHEZ, B	0129	203	28		168300-8	00637	01487	2	259 HIGHLAND AVE
PIACENTINO, EMANUELE & STEPHANIE	0110	291	21.02			09602	00184	2	188 TENTH ST
PICCA, GERALD J. & SPERRY, LORI ANN	0051	239	10		066300-3	05288	00200	2	112 FOURTH ST
PICERNO, JOHN	0110	292	8		144100-2	05173	01900	2	380 COLUMBIA BLVD
PICARDO, ARELYS	0103	286	20		133800-9	04781	01505	2	209 14TH ST
PICHEO, BARTHOLOMEW & CARLA M.	0134	306	4		174900-9	08316	00903	2	438 MARLBORO RD
PICINIC, GILBERTO & MARIA	0079	269	13		103400-6	08940	00168	2	140 FIRST ST
PICINIC, STEPHANIE & ANTON	0207	328	1	C001E	240800-2	04956	01130	2	302 HACKENSACK ST
PICINICH, DONALD & DAWN	0149	314	9		195700-0	07879	00479	2	486 WINDSOR RD
PIETRASZ, ANDRZEJ & IRENA	0018	213	3		023900-6	07782	00114	2	79 EIGHTH ST
PIETRASZEWSKI, KRZYSZTOF	0112	292	29		146200-7	02609	01676	2	357 WOOD-RIDGE AVE
PIGNATORA, DANIELLE	0116	295	22.01		152022	01393	00632	2	220 TENTH ST
PIKLE, ARCHIT & NAIR, AISHWARYA	0223	334	1.01	C2002		05278	01087	2	115 WESMONT DRIVE
PILAT, JACLYN	0192	322	37		219900-7	04655	00341	2	311 INNES RD

TAXING DISTRICT NO. 69 WOOD RIDGE

COUNTY NO. 02 BERGEN

NAME OF OWNER ADDITIONAL OWNERS	PAGE NO.	BLOCK NO.	LOT NO.	LOT QUALIF.	ACCOUNT NO.	DEED BOOK	DEED PAGE	CLASS	PROPERTY LOCATION
PILGER, ROBYN L. & KETCHO, KEVIN	0140	310	12		183200-8	04143	01224	2	262 WINDSOR RD
PIMENTEL, MIRIAM T.	0025	218	20		033400-4	01794	00146	2	88 FOURTH ST
PINTO JR, FRANK	0057	245	16.01		075200-8	02954	00232	2	126 MADISON ST
PIRET, BRIAN T & CAREY A	0147	313	7		192400-6	08126	00248	2	438 WINDSOR RD
PIRET, THOMAS J & MONTOYA, KATHERYNE	0065	254	3		083600-1	01907	00840	2	162 MAIN AVE
PIRRELLO, JOSEPH JOHN	0006	205	10		008000-6	03235	01789	2	1 HUMBOLDT ST
PIRRO, NICHOLAS & ROLLAR, M.	0149	314	2		195000-3	07912	00328	2	468 WINDSOR RD
PITT, ILENIA & PASSANTE, ALESSANDRO	0028	220	15		037200-0	04968	01491	2	74 CHARTER OAK ST
PJAAB ENTERPRISES, LLC	0097	282	2		125700-9	04892	00577	4B	179-185 BERGER ST
PLAZA, ERIC & LINDA	0153	316	9		201400-3	07990	00939	2	298 INNES RD
PLAZA, GRZEGORZ & JOANNA	0081	270	14		105100-7	03281	01947	2	170 14TH ST
PLOSLIA, KATHERINE & CAROL	0065	254	10		084300-5	03052	00516	2	190 MAIN AVE
PLOSZAY, GLORIA	0058	245	17.02		075400-0	04804	01874	2	136 MADISON ST
PODDAR, NILESH & GOYAL, NIDHI	0168	320	1.06	C0702		04746	00161	2	31 TRUMAN DRIVE
POINT-A-VIEW LLC	0037	227	1		049400-9	02345	02231	4A	HIGHWAY #17
POKHARKAR, AJAY M. & KHOPKAR, PURVA	0248	340	1.02	C2412		05496	01974	2	23 KENNEDY LANE
POLANCO, WILFREDO, ETALS	0139	309	7		181000-2	05070	01736	2	241 CLIFF ST
POLAPALLI, DINESH & MITAI, GEETHA	0238	335	1.04	C5506		04686	01718	2	56 ARNOLD DR
POLIM, IVANA & LI, KEVIN	0229	335	1.02	C4802		04497	01877	2	36 LEAHY DR
POLLACK, ZACHARY & BRUCE, ABBEY	0141	310	24		184400-7	05434	00601	2	255 MARLBORO RD
POLLARI, JEAN	0209	328	1	C003K	243800-3	08547	00853	2	302 HACKENSACK ST
POMPEO, WILLIAM & INGRAFFIA, A.	0093	277	20		120100-8	00760	00471	2	180 MADISON ST
POMPONIO, DONALD R. & SUSAN G.	0135	306	18		176300-7			2	439 HIGHLAND AVE
PONCE, ALICIA & TATIS, JONATHAN E.	0158	318	1		207200-3	04501	00827	2	418 INNES RD
PONCE, HUMBERTO & MARY L.	0048	236	24		062600-8	09011	00445	2	142 SEVENTH ST
POOK, TAYLOR	0224	334	1.02	C4101		05094	01191	2	137 WESTMONT DRIVE
POPICH, MICHAEL	0211	328	1	C006E	246800-4	03027	02268	2	605 WEST RIDGE MEWS
PORFIDO, FRANK & ANTONIETTA	0032	223	12		042200-8			2	52 HILL ST
PORRO, MARK & SUSAN	0085	273	22		111700-8	07878	00760	2	377 NORTH AVE
PORTSCHER, JOHN F. & EVANGELINA	0069	257	5		089100-8	08585	00981	2	159 14TH ST
POTCHOIBA, DAVID & LARYSA	0045	234	10		058700-8	02212	01260	2	104 NINTH STREET
POTCHOIBA, DAVID J	0070	259	3		091200-6	02103	00203	2	143 11TH ST
POTCHOIBA, MARK	0043	233	4		057100-5	00783	00210	2	312 MAIN AVENUE
POTDAR, SAMRUDDHI S. & ABHIJIT B.	0167	320	1.05	C1303		03589	00238	2	28 WESTMONT DRIVE
POTHIREDDY, P. & POTTIMUTHI, L.	0185	320	1.0826			05288	00584	2	137 ROOSEVELT DRIVE
POWELL, ANNA MARIE & DEBORAH A	0086	274	6		112800-6	03301	00001	2	454 WOOD-RIDGE AVE
POWLEY, ELLEN I.	0132	305	13		173000-3			2	394 MARLBORO RD
PRACNY, JAKUB	0185	320	1.0832			03112	01485	2	149 ROOSEVELT DRIVE
PRADHAN, SABINA & JIREL, SHIVA B.	0151	314	28		197600-3	05316	00937	2	479 MARLBORO RD
PRAJAPATI, SURESH & AMI SURESH	0059	247	3.01			00671	00978	2	135 JEFFERSON ST
PRAKASH, PRAJWALA & SRINIVAS	0187	320	1.0855			03370	01743	2	195 ROOSEVELT DRIVE
PRAMANICK, RAHUL & VICHARE, ANKITA	0167	320	1.05	C1302		05312	01970	2	26 WESTMONT DRIVE
PRASAD, AVINASH & INDIRA	0135	307	5		177300-4	02157	01689	2	476 MARLBORO RD
PRASAD, AVINASH & INDIRA GIRIJA	0057	245	6.02		074100-0	00605	00776	2	123 COLUMBIA ST
PRASAD, KESHAVA N & APARNA V	0177	320	1.09	C3907		02589	02181	2	92 WESTMONT DRIVE
PRATA, ANTONIA & MARIA	0060	247	11		078700-4			2	100 WOOD-RIDGE ST
PRATO, STACY & NICHOLAS A	0010	208	4		012700-4	00956	01623	2	148 WOOD-RIDGE AVE
PRELI, JOHN & MARTHA JANE	0071	259	12		092100-2			2	152 12TH ST
PREZIOSI, THERESA & D'ANGELO, JOHN	0105	288	15		137500-4	00047	00745	2	206 14TH ST
PRIGOREC, PAUL & ANNA	0059	246	14		076800-1			2	563 UNION AVE
PRINCE PACKING PRODUCTS, INC.	0038	229	2		050100-6	07803	00751	4B	100 BLUM BLVD
PRINZO, ANGELO JR. & LYNNE M.	0124	301	1		162400-7	08614	00492	2	3 WAY STREET
PRIOR, JAMES C & MELIISIA	0112	293	3		146600-1	02413	00602	2	438 COLUMBIA BLVD
PRIOR, JOERGEN P. & BERNICE J.	0188	321	8		214600-9			2	250 SUSSEX RD
PROTOMASTRO MICHAEL & NANCY	0047	236	14		061600-1			2	103 SIXTH ST
PROTOMASTRO, NICHOLAS P. & GRACE M.	0093	278	7		120800-5			2	167 WOOD-RIDGE ST
PSARIANOS, JOHN	0096	279	21		124100-6	04071	01341	2	580 MOONACHIE AVE
PSARIANOS, STEVE J & IRINE	0062	248	9.02			01915	01452	2	120 JEFFERSON ST
PSIHARIS, NIKOLAOS & JOANNA	0037	226	8		048400-2	02588	01436	2	71 JEFFERSON ST
PUERTA, CARLOS & NOHEMY	0011	208	18		014100-2	01633	01748	2	119 ARNOT PLACE
PUERTA, YANCEY A	0053	242	8		068900-3	03317	01534	2	103 HACKENSACK ST
PUGA, JOSEPH H. & MARIA	0027	219	20		035500-9	09535	00072	2	80 ROSE ST
PUGLIA, ANGELINA	0085	273	10		110500-9	08337	00162	2	388 WOOD-RIDGE AVE
PURCELL, JOSEPH & JOAN D.	0026	219	5		034000-7	04327	00239	2	83 CHARTER OAK ST
PUTRA, ANDY	0185	320	1.0835			03154	00180	2	155 ROOSEVELT DRIVE
PUTYNSKA, ANNA & JOANNA	0083	272	11		107900-9	03948	01675	2	346 WOOD-RIDGE AVE
QASIM, ABBAS & VINIK, SYLWIA GARGALA	0186	320	1.0839			03143	00130	2	163 ROOSEVELT DRIVE
QIAN, ANTONIO FENG & ZENG, ZIQUNG	0237	335	1.04	C5410		04794	00467	2	36 ARNOLD DR

TAXING DISTRICT NO. 69 WOOD RIDGE

COUNTY NO. 02 BERGEN

NAME OF OWNER ADDITIONAL OWNERS	PAGE NO.	BLOCK NO.	LOT NO.	LOT QUALIF.	ACCOUNT NO.	DEED BOOK	DEED PAGE	CLASS	PROPERTY LOCATION
QU, CHENRUO	0241	340	1.01	C1701		05526	01857	2	21 WESMONT DRIVE
QU, CHENRUO & SHEN, YANHAN	0170	320	1.06	C1504		02341	00454	2	52 WESMONT DRIVE
QUAGLIARIELLO, MARIA	0084	272	25		109300-7	08512	00176	2	301 NORTH AVE
QUATROCHI, WILLIAM F.	0072	261	8		094300-8	05464	01472	2	130 TENTH ST
QUESADA, JOSE	0061	248	3.01		079800-2	08122	00889	2	612 ANDERSON AVE
QUINGPING, QIU	0182	320	1.0723			02525	01152	2	45 ROOSEVELT DRIVE
QUINN, ALAN	0148	313	18		193500-4	02835	01798	2	251 HILLCREST AVE
QUINN, C. & AGRESTA, T. & D.	0202	325	91		233200-4	04321	00536	2	269 SUSSEX RD
QUINONES, DAVID III	0229	335	1.02	C4807		04502	01547	2	46 LEAHY DR
QUINTANILLA, ARELY	0103	286	23		134100-9	03334	01319	2	197 HELM AVE
QUINTANILLA, SONIA ETAL	0114	294	5		148400-3	03106	01289	2	490 COLUMBIA BLVD
RA, YUN HWAN & SU JEONG KIM	0222	333	1.0914			05154	00114	2	40 ROOSEVELT DRIVE
RADO, CHRISTOPHER J.	0211	328	1	C006C	246600-2	05467	01656	2	302 HACKENSACK ST
RADO, KEITH	0199	325	35		228900-3	02552	00742	2	353 VALLEY BLVD
RADONCIC, ALIS & BLAKAJ, EDINA	0178	320	1.09	C4004		04289	00562	2	110 WESMONT DRIVE
RADULICH, LINDA	0158	317	17		206700-1	09347	00022	2	369 WINDSOR RD
RAF COLUMBIA, LLC	0036	225	14		046700-1	04548	01287	2	60 COLUMBIA ST
RAGHUNANDAN, G. & MAHAJAN, D.	0238	335	1.04	C5414		04795	01385	2	44 ARNOLD DR
RAGOZZINO, PASQUALINO & MILLER, M	0146	312	17		190700-5	08481	00893	2	389 MARLBORO RD
RAGUSA, ROBERT A. & DONNA MARIE	0110	292	9		144200-3			2	386 COLUMBIA BLVD
RAHEJA, VIVEK P. & RADHIKA S. KEDIA	0240	335	1.0129			04755	01542	2	279 BRADLEY DR
RAHMAN, RASHEDUR A.	0098	282	15		127000-6	08803	00540	2	168 PARK PL EAST
RAI, DOSHAN & DIPAL	0046	236	5		060600-4	04872	00948	2	145 SIXTH ST
RAIMONDO, SCOTT J. & REBECCA A.	0214	328	8		250600-3	04526	01748	2	541 WINDSOR RD
RAJ, BINDU & NAVEEN	0219	333	1.07			03118	00278	2	10 ROOSEVELT DRIVE
RAJ, KANWAL SINGH & SACHAR, IRADEEP	0177	320	1.09	C3901		02580	00493	2	80 WESMONT DRIVE
RAJASEKARAN, S & RAVICHANDRAN, N	0222	333	1.0915			02801	00033	2	42 ROOSEVELT DRIVE
RAJKUMAR, AMIT & MANGAR, TESSA	0246	340	1.02	C2310		02148	00405	2	20 VETERANS DRIVE
RAKOWSKA, AGNIESZKA & BROZEK, PAWEŁ	0112	293	6		146900-4	00410	01597	2	460 COLUMBIA BLVD
RALEIGH, JAMES & LISA	0129	303	24		167900-7	07840	00965	2	275 HIGHLAND AVE
RAMACHANDRA, VINAYAS & SHWETA RANI	0219	333	1.01	C4605		04769	00642	2	10 EISENHOWER LANE
RAMADURAI, NIKKHIL ETAL	0174	320	1.09	C3202		02943	02179	2	106 TRUMAN DRIVE
RAMAN, KASTURI & MADHUMATHY	0217	333	1.01	C0104		04203	00444	2	7 EISENHOWER LANE
RAMANATHAN, RAJESH & SUMA, VRINDA	0243	340	1.01	C1808		01929	01471	2	67 WESMONT DRIVE
RAMCHANDANI, LAVEENA	0238	335	1.04	C5508		05379	00966	2	60 ARNOLD DR
RAMESHKUMAR, HARDIK & KINJAL	0248	340	1.02	C2414		05196	01427	2	27 KENNEDY LANE
RAMEZZANA, WARREN	0033	223	21		043100-4	07717	00303	2	90 HILL ST
RAMIREZ, JOSE M. & MARIA	0094	279	4		122400-5	03516	01250	2	167 JEFFERSON ST
RAMIREZ, MICHAEL	0201	325	87		232800-3	05393	00748	2	281 SUSSEX RD
RAMMAMURTHY, RAVINDRAN & SHRUTI	0186	320	1.0848			04434	00516	2	181 ROOSEVELT DRIVE
RAMNANI, NIDHI & BAHIRWANI, VISHAL	0173	320	1.09	C2904		05123	01740	2	82 TRUMAN DRIVE
RAMOS, MARK I & LYNDSLEY M	0151	314	30		197800-5	02753	00114	2	473 MARLBORO RD
RAMOS, STEVEN & TARA	0078	267	11.01			03634	01081	2	144 THIRD STREET
RAMSAIER, MICHAEL D & JILL	0046	236	3.02			02303	02231	2	151 SIXTH STREET
RAMSAIER, RICHARD & SHARON	0011	208	15		013800-2			2	131 ARNOT PLACE
RANATUNGA, GEETHANI D K	0096	280	7		124800-3	02223	00393	2	601 ANDERSON AVE
RANCE, RITA GUARNA	0204	326	29		236100-4	07629	00164	2	435 INNES RD
RANE, KIRAN D. & SUSHAMA S. SHINDE	0174	320	1.09	C3205		03858	00647	2	112 TRUMAN DRIVE
RANGO, PATRICIA, ETALS	0122	299	15		159800-7	05525	00727	2	529 MOONACHIE AVE
RANUSKA, CHARLOTTE	0009	207	16		012200-9			2	38 HACKENSACK ST
RAO, AMRITA S. & NATARAJ, ATREYA	0235	335	1.04	C5106		04943	00694	2	33 LEAHY DR
RAPACCIOLI, FRANCOIS	0167	320	1.05	C1201		01920	00493	2	14 WESMONT DRIVE
RAPARELLI, BRIAN & MELISSA	0079	269	6		102700-2	00486	01463	2	147 HACKENSACK ST
RAPPAPORT, KAREN & BURMAN, PHYLLIS	0216	330	23		253600-4			2	325 HILLCREST AVE
RATHI, VISHAL K. & HEMAKSHI S.	0178	320	1.09	C3910		05005	00993	2	98 WESMONT DRIVE
RATKOWSKI, LISA	0090	276	17	C0002	117902			2	176 HACKENSACK ST
RATNAGRAHI, SONALI & RADIA, ANKUR	0245	340	1.02	C2204		04965	00280	2	7 VETERANS DRIVE
RAVENNATI, FRANCO & JOAN	0051	239	9		066200-2			2	108 FOURTH ST
RAVINDRAN, KALIAPPANADAR ETAL	0186	320	1.0847			03217	01472	2	179 ROOSEVELT DRIVE
RAYMOND, EDWARD & JUNE	0157	317	10.12		206065	04086	01821	2	289 VALLEY BLVD
RAYMOND, JAMES & GERALDINE	0201	325	79		232000-5			2	305 SUSSEX RD
RAYMOND, JAMES A & AMY S	0199	325	59		230000-1	00721	00921	2	371 SUSSEX RD
REED, BARRY K. & LATONIA B.	0070	259	5		091400-8			2	135 11TH ST
REID, DONALD C. & MARY C.	0189	321	19		215700-7			2	245 INNES RD
REILLO, RUBEN, ETALS.	0095	279	14		123400-2	07969	00161	2	164 WOOD-RIDGE ST
REILLY, THOMAS F. & MARGARET F.	0105	288	13		137300-2			2	198 14TH ST
REINHART, THOMAS E. & SUSAN	0004	203	8		004400-2			2	15 ROSE ST
REININGER, ELAINE	0143	311	19		187100-5			2	344 WINDSOR RD

TAXING DISTRICT NO. 69 WOOD RIDGE

COUNTY NO. 02 BERGEN

NAME OF OWNER ADDITIONAL OWNERS	PAGE NO.	BLOCK NO.	LOT NO.	LOT QUALIF.	ACCOUNT NO.	DEED BOOK	DEED PAGE	CLASS	PROPERTY LOCATION
REITER, RICHARD & JOANNE & SERRANO, D	0100	284	18		130000-0	01931	00029	2	181 WOOD-RIDGE AVE
RELLA, DANIEL & MELANIE ROSE	0162	319	10		211700-9	08754	00845	2	494 INNES RD
RELLA, FRANK N. & FLORENCE	0150	314	23		197100-8			2	495 MARLBORO RD
RELLA, JAMES & CAROL	0085	273	17		111200-3			2	399 NORTH AVE
RELO PARTNERS, LLC	0022	217	4.01		029501	05429	01446	2	95 FOURTH ST
RELO PARTNERS, LLC	0022	217	4.02		029502	05429	01451	2	95 FOURTH ST
RELO PARTNERS, LLC	0022	217	4.03		029503	05429	01456	2	95 FOURTH ST
RELO PARTNERS, LLC	0022	217	4.04		029504	05429	01461	2	95 FOURTH ST
RELO PARTNERS, LLC	0022	217	4.05		029505	05429	01466	2	95 FOURTH ST
RELO PARTNERS, LLC	0022	217	4.06		029506	05429	01471	2	95 FOURTH ST
REMENSCHNEIDER, PAUL C. & TAMMY	0159	318	10		208100-9	07932	00440	2	440 INNES RD
RESIDENCES IN WOOD RIDGE, LLC	0008	206	8.02			05260	00377	4A	1 HACKENSACK STREET
RESIDENCES IN WOOD RIDGE, LLC	0009	207	7.01		011200-2	05260	00377	4A	HACKENSACK ST
RESIDENCES IN WOOD RIDGE, LLC	0009	207	8		011500-5	05260	00377	4C	HACKENSACK ST
RESIDENCES IN WOOD RIDGE, LLC	0009	207	9		011600-6	05260	00377	4C	2 HACKENSACK ST
RESIDENCES IN WOOD RIDGE, LLC	0009	207	10		011700-7	05260	00377	4C	6 HACKENSACK ST
RESTREPO, ANDRES & GARCIA, ANDREA	0037	226	12		048800-6	04973	00603	2	68 WOOD-RIDGE ST
RESTREPO, JULIAN & STACY MONTALTO	0088	275	15		115600-5	04053	00978	2	477 NORTH AVE
RETORT, ROGER & O'CONNELL, ANN M	0067	256	12		087500-8	03159	00138	2	155 LAUREL DRIVE
REUBELT, LEO M	0208	328	1	C002I	242400-2	09319	00395	2	302 HACKENSACK ST
REYES-WILLIAMS, SILENNY R.	0022	217	5		029600-5	04538	01616	2	83 FOURTH ST
REYES, JANET C.	0079	269	1		102200-7	08493	00506	2	486 NORTH AVE
RHEE, GERALD	0170	320	1.06	C1005		03790	01020	2	52 TRUMAN DRIVE
RHEE, GERALD	0226	334	1.02	C4208		02776	00567	2	179 WESMONT DRIVE
RICCIO, JAMES J. JR. & LISA D.	0066	254	25		085800-7	08392	00419	2	161 PALMER TERR
RICHARDSON, CYNTHIA & CANDICE	0091	276	18		118000-0	03715	00023	2	184 HACKENSACK ST
RICHARDSON, GARY	0137	307	21		178900-7	08257	00090	2	228 HILLCREST AVE
RICHARDSON, KEVIN D & JOHANSY C	0170	320	1.06	C1004		02459	00564	2	50 TRUMAN DRIVE
RIDGETOP HOUSE TRUST	0083	272	17		108500-2	05109	00978	2	331 NORTH AVE
RIENZO, GEORGE & ANN MARGARET	0044	234	3		058000-1	02268	00727	2	123 EIGHTH ST
RIENZO, MICHAEL & SMITH, LAUREN	0019	214	4		025600-7	03745	01469	2	354 UNION AVE
RIETHER, HELEN & O'BRIEN, ARLENE	0131	305	1		171800-7	01580	01049	2	354 MARLBORO ROAD
RILEY, BRUCE & ZECCHINO, DEBRA	0083	272	19		108700-4	01537	02096	2	323 NORTH AVE
RILEY, NICHOLAS J & PAMELA E	0048	237	8		063600-5	02473	01812	2	110 SIXTH ST
RINALDI, SHARON	0156	316	45		205000-7			2	280 TENTH ST
RING, EDWARD B.	0028	220	12		036900-0	03513	01189	2	54 CHARTER OAK ST
RINKIEWICZ, NICKY & LILLIAN	0130	304	8		169700-9	00953	02484	2	320 MARLBORO RD
RIOS, ORESTES & KAREN	0143	311	17		169900-6	08767	00884	2	338 WINDSOR RD
RIOS, SAMUEL & BETH A.	0119	297	17		156200-0	08400	00486	2	429 COLUMBIA BLVD
RISPOLI, MARIA	0144	311	35		188700-8	09314	00065	2	301 MARLBORO RD
RITENOUR, ANDREW & NICHOLAS	0078	267	4		101100-9	03738	01272	2	143 SECOND ST
RIVAS, CRISTINA	0063	251	3.02		082303	05021	01980	2	125 UNION ST
RIVERA, CATALINA	0063	251	4.01		082110	00915	00374	2	146 OAK ST
RIVERA, JOY R. & LUISA E.	0171	320	1.06	C1604		04650	01339	2	60 WESMONT DRIVE
RIVERA, M & S & GONZALEZ, A	0017	212	12		023200-9	01009	01114	2	68 TENTH ST
RIZKALLA, ADEL M & GHOBRIAL, NIVIN	0115	294	19		149800-4	02210	01304	2	198 HILLCREST AVE
RIZZO, MARIA	0037	226	6		048200-0	08404	00385	2	79 JEFFERSON ST
ROBLES, EVARISTO ETALS	0073	262	8		095500-7	02304	00341	2	138 NINTH ST
ROCHA, MANUEL R & MARTINA	0049	238	3.02		064203			2	414 MAIN AVE
ROCHAT, G & J & GARABEDIAN, P & J	0031	222	21		040900-1			4C	92 HACKENSACK ST
RODIGUEZ, DONALD & IRENE	0110	292	10		144300-4			2	390 COLUMBIA BLVD
RODIO, FRED A. & KATHY M.	0109	291	11		142200-9			2	339 WOOD-RIDGE AVE
RODRIGUEZ, ALONDRA & MECCA, PAUL	0042	231	25		055600-6	01720	00114	2	240 NORTH AVE
RODRIGUEZ, ANA & TEJADA, RUBEN	0216	331	2		253800-6	05417	00978	2	477 SUSSEX RD
RODRIGUEZ, C. & SCHROCK, R.	0106	289	1		138100-7	05275	00943	2	250 HIGHLAND AVE
RODRIGUEZ, DONNA M GRILLO	0052	241	6.02			01488	00007	2	471 UNION AVE
RODRIGUEZ, GILBERT & RODRIGUEZ, G	0092	277	5		118600-6	01235	01901	2	181 COLUMBIA ST
RODRIGUEZ, KELVIN & DE BRITO, REINA	0014	209	35		018600-5	04390	00599	2	18 DONNA DRIVE
RODRIGUEZ, L. & PRIETO-REYES, S.	0055	244	11		072400-9	04609	00539	2	103 MADISON ST
RODRIGUEZ, MIGUEL & LAURA VARELAS	0190	322	12		217400-8	04677	00595	2	300 SUSSEX RD
RODRIGUEZ, MIGUEL A.	0100	284	16		129800-8	03479	00494	2	189 WOOD-RIDGE AVE
RODRIGUEZ, RACHEL	0171	320	1.06	C1605		02500	02034	2	62 WESMONT DRIVE
RODRIGUEZ, RICHARD & LILLIANA	0116	295	14		151200-5	00261	00027	2	321 COLUMBIA BLVD
RODZEN, JACEK & AGATA	0018	213	5		024100-5	08002	00240	2	75 EIGHTH ST
ROGER, MICHAEL J. & SUE LINDA	0021	216	14		028600-8			2	383 CENTER ST
ROIG, ANTONIA	0021	216	10		028200-4	01420	02486	2	61 FIFTH ST
ROJAS, JULIO C. & MARTHA L.	0007	205	17		008700-3	08242	00021	2	32 CHARTER OAK ST
ROJAS, ROLANDO & MARIA V.	0100	284	24		130600-6	08017	00601	2	157 WOOD-RIDGE AVE

TAXING DISTRICT NO. 69 WOOD RIDGE

COUNTY NO. 02 BERGEN

NAME OF OWNER ADDITIONAL OWNERS	PAGE NO.	BLOCK NO.	LOT NO.	LOT QUALIF.	ACCOUNT NO.	DEED BOOK	DEED PAGE	CLASS	PROPERTY LOCATION
ROJAS, GENARO E & SOLARES, PATRICIA R	0167	320	1.05	C1304		03208	01611	2	30 WESMONT DRIVE
ROMALIN, BARBARA	0211	328	1	C005G	245800-7	07802	00562	2	302 HACKENSACK ST
ROMAN-SANTIAGO, THERESA C.	0033	223	19		042900-5	08819	00650	2	84 HILL ST
ROMAN, GREG & PAMELA	0112	293	1		146400-9	08095	00272	2	430 COLUMBIA BLVD
ROMAN, MARY N.	0190	322	2		216400-1	08419	00783	2	270 SUSSEX RD
ROMAN, MICHAEL R. & MARYANN	0193	322	49		221100-6			2	275 INNES RD
ROMAN, MIGDALIA & MARY	0009	207	12		011800-8	04840	00729	2	22 HACKENSACK ST
ROMANGLIA, CHRISTOPHER & NANCY	0216	331	1		253700-5	05127	01667	2	473 SUSSEX RD
ROMANO-FRIEDMAN, ELIZABETH	0078	267	8		101500-3	05107	01489	2	441 MAIN AVE
ROMANO, PETER & KATHLEEN	0142	311	4		185600-6			2	296 WINDSOR RD
ROMANO, SALVATORE J. & DENISE	0043	232	7		056300-0	08375	00537	2	102 11TH ST
ROMANO, VIRGILIO & FRANCES	0050	239	1.01		065350	07865	00499	2	420 MAIN AVE
ROMEO, THOMAS J. JR. & ANNA LEA	0004	203	7		004300-1	08562	00689	2	19 ROSE ST
ROMERO, JUSTIN M. & DANIELLE A.	0141	310	29		184900-2	03833	01800	2	237 MARLBORO RD
RONCAIOLI, ALFRED & PATRICIA	0020	215	5		027000-5	09480	00001	2	77 SIXTH STREET
RONCHETTA, KAREN	0196	325	4		225800-1	00191	02109	2	70 LINCOLN AVE
ROONEY, ANN M.	0075	264	8		097900-5	09118	00360	2	144 SIXTH STREET
ROSE, KRISLEY & SCOTT	0169	320	1.06	C0802		02104	01864	2	32 TRUMAN DRIVE
ROSE, WILLIAM C. III & ALBA K.	0095	279	11		123100-9	04176	01576	2	154 WOOD-RIDGE ST
ROSENBERG, ANNA M & SELWA, STANISLAW	0021	216	7		027900-4	03074	00814	2	75 FIFTH ST
ROSENSTEEL, CHRISTOPHER & CAROL	0039	230	3		051100-3	07829	00287	2	166 PALMER TERR
ROSIK, ROBERT & JOANNA	0039	230	9		051700-9	07729	00840	2	190 PALMER TERRACE
ROSKOS, FRANK J.	0144	311	31		188300-4	08531	00364	2	315 MARLBORO RD
ROTHER, ROBERT R. & MELISSA I.	0045	235	5		059500-3			2	105 SEVENTH STREET
ROTTINI, T.M. @ JP MORGAN PRI BK	0210	328	1		245300-2			2	302 HACKENSACK ST
ROY, RAJ & SHILPI, NEHA	0183	320	1.0742			02667	01274	2	83 ROOSEVELT DRIVE
RUBES, THEODORE H. & CARINI, LORRAIN	0155	316	37		204200-2			2	301 WINDSOR RD
RUHLE, ROBERT & KATHLEEN	0115	295	9		150700-3	08288	00106	2	217 SEVENTH ST
RUIZ, GILBERT	0036	225	23		047600-7	01102	01032	2	92 COLUMBIA ST
RULAND, SCOTT & DIBELLO, REBECCA	0065	254	11		084400-6	00467	00520	2	194 MAIN AVE
RUPPERT, RONALD M. JR.	0134	306	11		175600-3	01798	00420	2	243 HILLCREST AVE
RURAK, THOMAS A & LUCILLE	0070	258	4		090500-2			2	138 14TH ST
RUSHNAK, ANDREW & REGINA	0159	318	16		208700-5			2	293 HILLCREST AVE
RUSHNAK, ANDREW J. & STACY	0206	327	25		239500-9	04313	00722	2	304 HILLCREST AVE
RUSSO JR, MICHAEL & DANIELLE SORBELLO	0145	312	3		189300-1	02359	00821	2	360 WINDSOR RD
RUSSO, CARMINE III & SANDRA	0094	279	3		122300-4	08651	00952	2	171 JEFFERSON ST
RUSSO, CARMINE J. & LINDA	0106	289	8		138900-5			2	185 12TH ST
RUSSO, CHRISTIAN & ERICA	0116	295	17		151500-8	03009	02223	2	311 COLUMBIA BLVD
RUZHAJI, FURKAT B. & ZARMINA	0242	340	1.01	C1711		03791	01650	2	41 WESMONT DRIVE
RVOCBLE LVNG TRUST/A.A.PETTINEO	0053	243	4		069700-8	07624	00718	2	119 HILL ST
RYAN, CHRISTOPHER	0230	335	1.02	C4909		04606	00738	2	78 LEAHY DR
RYAN, DANIEL & ALEXA	0155	316	33		203800-1	04701	00987	2	319 WINDSOR RD
RYKOLA, STEPHEN J & LAMBIASE, JENNIFER	0156	316	42		204700-7	08144	00806	2	289 WINDSOR RD
RYWALT, DAWN MARIE	0194	323	13		222600-8	08127	00511	2	369 INNES RD
SABATO, M & S & OCCHIOGROSSO, J & G	0027	219	19		035400-8	03798	00595	2	74 ROSE ST
SACCOCCIA, STEVEN J. & ALLISON N.	0073	262	2		094900-4	03824	00855	2	151 EIGHTH ST
SAEZ, ZOILA & ALBERTO	0039	230	11		051900-1	04505	01781	2	198 PALMER TERRACE
SAFFIOTI, THOMAS K. & JOANNE	0140	310	8		182800-7			2	252 WINDSOR RD
SAFFOURY, ELIAS & NANCY SHUFANE	0129	303	27		168200-7	04717	01909	2	263 HIGHLAND AVE
SAGGIO, JOSEPH & ROSALIE	0133	305	24		174100-1			2	375 HIGHLAND AVE
SAGRI, PETER	0200	325	65		230600-7	02252	01270	2	353 SUSSEX RD
SAHARIA, ROHAN & TANVIR KAUR	0175	320	1.09	C3405		05105	00027	2	131 TRUMAN DRIVE
SAHIN, SERHAT & GOKCEN	0094	279	2		122200-3	02475	01182	2	175 JEFFERSON ST
SAHINER, OZAN & WENG, SANDY	0001	201	7		000800-8	04926	01536	2	2 SIXTH ST
SAINI REALTY NORTH, LLC	0161	318	36		210700-2	01628	01189	4A	298 VALLEY BLVD
SAKANE, NAOTO & KAZUKO	0245	340	1.02	C2203		02058	01518	2	5 VETERANS DRIVE
SALAM, RAHAT	0012	209	7.03		015700-5	04545	00999	2	248 UNION AVE
SALATA, JOHN A. & MARLYN	0201	325	85		232600-1	04316	00045	2	289 SUSSEX RD
SALCEDO, OSIRIS	0133	305	18		173500-8	03132	00925	2	397 HIGHLAND AVE
SALGADO, YIRKO & JIMENEZ, ANITA	0164	319	24		213100-7	02358	02104	2	467 WINDSOR RD
SALGAONKAR, ANILKUMAR SHASHIKANT ET	0185	320	1.0831			03118	00419	2	147 ROOSEVELT DRIVE
SALOMON, LUIS A.	0012	209	3		015100-9	04905	01913	2	226 UNION AVE
SALVADOR, MARIA T. & JUAN J.	0055	244	2		071500-3	09422	00344	2	524 ANDERSON AVE
SAMBASIVAN, RAJINIKANTH & RAMYA	0173	320	1.09	C2708		04125	00022	2	89 TRUMAN DRIVE
SAMUL, TED & MICHELLE	0032	223	2		041200-1	08560	00667	2	83 MADISON ST
SANCHEZ, A. & CABRERA, S.	0216	330	18		253100-9	04822	00424	2	441 SUSSEX RD
SANCHEZ, A. & P. & HERRERA, I.	0103	287	5		135000-5	04524	01042	2	180 JOCELYN AVE
SANCHEZ, CARLOS & MARIA LUISA	0016	211	14		021800-1	01992	01982	2	72 GARDEN ST

TAXING DISTRICT NO. 69 WOOD RIDGE

COUNTY NO. 02 BERGEN

NAME OF OWNER ADDITIONAL OWNERS	PAGE NO.	BLOCK NO.	LOT NO.	LOT QUALIF.	ACCOUNT NO.	DEED BOOK PAGE	CLASS	PROPERTY LOCATION
SANCHEZ, JUAN I. & LUCIA	0090	276	13		117400-7		2	156 HACKENSACK ST
SANCHEZ, JULIAN & MONICA MARQUES	0037	226	13		048900-7	03372 00738	2	72 WOOD-RIDGE ST
SANCHEZ, MIGUEL M.	0023	217	12		030300-2	04202 00300	2	57 FOURTH ST
SANCHEZ, STEVEN & RACHEL LAUREN	0066	255	3		086200-8	01928 00019	2	159 MAIN AVE
SANCILIO, MORRIS & LISA	0006	205	11		008100-7	07776 00862	2	467 FRITSCH AVE
SANCILIO, VITO A. & MONICA	0083	272	14		108200-9	08424 00149	2	343 NORTH AVE
SANDHU, MANDEEP S. & HARLEEN K.	0187	320	1.0858			03374 01403	2	201 ROOSEVELT DRIVE
SANDOVAL, MAURICIO & ANA MARIA	0193	322	42		220400-2	04846 00595	2	297 INNES RD
SANGO, DRAGAN & KATICA	0053	243	6		069900-0	08212 00822	2	111 HILL ST
SANGUBHATLA, SRIDHAR & SHWETHA	0225	334	1.02	C4113		02507 00353	2	161 WESMONT DRIVE
SANSEVERE, CAROLINE	0050	239	7.02		065900-2	00294 00547	2	99 THIRD ST
SANSEVERE, DANIEL T.SR.	0050	239	6		065800-1	07787 00873	2	107 THIRD ST
SANSONE ENTERPRISES, L.L.C.	0031	222	20	C002	40820	02265 01029	2	82 HACKENSACK ST
SANTIAGO, JENNIFER & ALHOMSI, MAZEN	0117	296	8		152800-8	04594 00688	2	390 HIGHLAND AVE
SANTIAGO, REINALDO & DIANE	0052	242	1		068600-0	07870 00823	2	478 MAIN AVE.
SANTOPIETRO, ANGELA	0119	297	15		156000-8		2	439 COLUMBIA BLVD
SANTORELLI, ROSE & CARFI, S. & L.	0100	285	1		130700-7	08534 00151	2	130 JOCELYN AVE
SANTOS, GEORGE & PATRICIA	0133	305	16		173300-6	07770 00463	2	233 VALLEY BLVD
SANTOS, IRIS NELDA & AMADO	0014	209	36		018700-6	04776 01016	2	14 DONNA DR
SANTOS, REUBEN & NATALIE	0102	286	14		133200-3	02437 00868	2	191 JOCELYN AVE
SANZARI, ANTHONY & BRIGITTE	0046	235	11.01			02119 00719	2	112 EIGHTH STREET
SANZARI, ANTHONY J. JR.	0072	261	9		094400-9	03151 01429	2	134 TENTH ST
SANZARI, JOHN	0189	321	21		215900-9	02716 02054	2	239 INNES RD
SAPAN, SUDIPT & JHA, NIKITA	0240	335	1.0121			04675 01044	2	263 BRADLEY DR
SAPORITO, SHAWNA	0246	340	1.02	C2305		02133 02372	2	10 VETERANS DRIVE
SARGEANT, SHERWIN GARY	0169	320	1.06	C0904		02372 02202	2	49 TRUMAN DRIVE
SARLO, ANTHONY & PROVIDENCE M.	0013	209	21		017200-4		2	249 FLORAL LANE
SARLO, PAUL A & MARIA C	0046	235	11.03		060100-9	01631 01290	2	120 EIGHTH ST
SARNI, ROCCO J.	0233	335	1.02	C5804		04959 00298	2	81 ARNOLD DR
SARRACINO, AURELIO & MARIE	0030	222	10		039700-9		2	51 HILL ST
SARRACINO, STEPHEN M. & JOANNE M.	0052	242	2		068700-1		2	480 MAIN AVE
SARTORI, ANTHONY J. & COLLEEN M.	0068	256	16		087900-2		2	144 BURNET PL
SARVER, MICHELLE LEE	0058	246	6		076000-3	08525 00732	2	129 WOOD-RIDGE ST
SARZYNSKA, B. & FATHALLAH, T.	0182	320	1.0730			04858 00305	2	59 ROOSEVELT DRIVE
SATO, KENICHI AND VANESSA	0215	330	1		251400-8	02379 00447	1	VALLEY BLVD
SAUL, KESLEY O&JAMIE A WEATHERHEAD-	0072	261	5		094000-5	02896 00099	2	311 MAIN AVE
SAVONIJE, ADRIAN & THERESE	0066	254	21		085400-3	00483 01400	2	177 PALMER TERRACE
SAWAGED, KAYS & SWEIDAN, HALA F	0118	297	2		154700-1	02617 00375	2	430 HIGHLAND AVE
SAWANT, ATUL & VAISHNAVI SRINIVASAN	0188	321	1		213900-5	04528 00352	2	230 SUSSEX RD
SAWANT, HELHI G. & SANKET P.	0230	335	1.02	C4902		04597 00229	2	64 LEAHY DR
SAWCZYK, PEDRO & ANA MARIA	0094	278	11		121200-6		2	569 ANDERSON AVE
SAWICKI, JAMIE V. & AMANDA	0081	271	10		106300-6	05040 00533	2	267 NORTH AVE
SAWICKI, PIOTR & YVONNE	0207	327	33		240300-7	01456 02272	2	332 HILLCREST AVE
SCAGNELLI, PATRICIA	0088	275	14		115500-4	09609 00220	2	483 NORTH AVE
SCALONE, BARBARA	0012	209	11		016200-7	05305 01565	2	264 UNION AVE
SCANLON, EILEEN P.	0145	312	5		189500-3	05054 01606	2	368 WINDSOR RD
SCANLON, JOHN P & MARY ELLEN	0128	303	15		167000-8		2	276 MARLBORO RD
SCARDINO, COSMO & THERESA	0138	309	1.02		180400-9	07936 00206	2	267 CLIFF ST.
SCARIMBOLO, ANTONIO & MARYANNA A	0121	299	7		159000-9	09434 00489	2	558 RYERSON AVE
SCARLATA, VICTOR A. & LUA D.	0182	320	1.0729			04370 00015	2	57 ROOSEVELT DRIVE
SCARPA, GINA N	0093	277	17		119800-5	02696 01933	2	168 MADISON ST
SCARVAGLIONE, LAURIE	0041	231	13		054400-7	00030 01453	2	117 11TH ST
SCEKIC, ZORAN	0019	214	3		025500-6	08445 00133	2	348 UNION AVE
SCHAEFER, ROGER H. & SUSAN E.	0020	215	4		026900-7	07646 00601	2	83 SIXTH ST
SCHAK, THOMAS E. & KATHLEEN R.	0095	279	12		123200-0		2	158 WOOD-RIDGE ST
SCHAPER, LISA	0204	326	36		236800-1	08595 00685	2	417 INNES RD
SCHARCH, THOMAS	0033	223	16		042600-2	03547 00774	2	72 HILL ST
SCHER, STUART	0129	303	29.02		168405	08354 00421	2	245 HIGHLAND AVE
SCHENKENBERGER, MARTHA	0045	235	3		059300-1	05412 00824	2	115 SEVENTH ST
SCHERDEL, ERIC & COLLEEN	0154	316	16		202100-7	08631 00059	2	324 INNES RD
SCHILLER, DOLORES	0012	209	8		015900-7	01480 02322	2	252 UNION AVE
SCHMID, SUSAN	0090	276	17	C0003	117903	08470 00797	2	176 HACKENSACK ST
SCHMIDIG, SCOTT A	0110	292	5		143800-2	02533 01752	2	368 COLUMBIA BLVD
SCHMIDT, THOMAS J. & JENNIFER	0046	235	10		060000-8	08428 00747	2	108 EIGHTH ST
SCHNACKENBERG, PAUL & HABEISHI, J	0001	201	12		001400-1	09186 00289	2	28 SIXTH ST
SCHNACKENBERG, PAUL, ETALS	0002	202	5		002100-5	04770 00591	2	31 FOURTH ST
SCHNEIDER, MICHAEL G. & MAUREEN P	0115	294	18		149700-3	07871 00087	2	194 HILLCREST AVE
SCHOMAKER, MARK & PATRICIA	0072	260	10		093200-0	01881 01648	2	142 11TH ST

TAXING DISTRICT NO. 69 WOOD RIDGE

COUNTY NO. 02 BERGEN

NAME OF OWNER ADDITIONAL OWNERS	PAGE NO.	BLOCK NO.	LOT NO.	LOT QUALIF.	ACCOUNT NO.	DEED BOOK PAGE	CLASS	PROPERTY LOCATION
SCHREIBER, JAMES & CAROLYN	0050	238	13		065200-5		2	114 FIFTH ST
SCHREIBER, T. & SANZARI, J.	0050	238	11		065000-3	04381 01155	2	108 FIFTH ST
SCHRODER, BOB E. & EILEEN	0082	272	2		107000-0		2	308 WOOD-RIDGE AVE
SCHULTZ, KATHLEEN F.	0032	223	7		041700-6	09225 00476	2	61 MADISON ST
SCHULZ, CHARLES & FLORA	0147	313	4		192100-3		2	430 WINDSOR RD
SCHULZ, KENNETH & SUSAN	0132	305	5		172200-8		2	368 MARLBORO RD
SCHWEITZER, STEPHEN R & MARGARET H	0117	296	15		153500-2		2	207 VALLEY BLVD
SCHWEIZER, WILLIAM & MILLANE	0070	259	1		091000-4	09140 00335	2	270 NORTH AVE
SCIAFANI, ANTONIO & SHARON DE NUTO	0071	260	7		092900-0	08416 00441	2	130 11TH ST
SCOFFIN, THOMAS	0173	320	1.09	C2707	02805 00001		2	87 TRUMAN DRIVE
SCOFFIN, THOMAS OLIVER	0237	335	1.04	C5404	04841 01656		2	24 ARNOLD DR
SCOTT, RAY	0224	334	1.01	C2007	02357 00203		2	125 WESMONT DRIVE
SEBASTIAN MANOR CONDOMINIUMS	0022	217	4				15F	95 FOURTH ST
SEDLIT, SCOTT & LISA	0079	269	5		102600-1	09462 00457	2	500 NORTH AVE
SEKIC, RAJKO	0121	298	14		158100-3	03330 00989	2	214 HILLCREST AVE
SEELEY, RICHARD & CAROLYN	0019	214	8		026000-8		2	64 EIGHTH ST
SEGAL, AYA ARLOSOROFF & DAVID JAIM	0009	207	4		010900-2	02956 01048	2	25 HILL ST
SEGEDI, NATALIJA	0053	242	4.01		068820	00127 02300	2	500 MAIN AVE
SEHGAL, BHAVNA	0184	320	1.0812			04811 01295	2	109 ROOSEVELT DRIVE
SEIDITA, ANTHONY & THERESA	0023	217	13		030400-3		2	409 CENTER ST
SEIDITA, ANTHONY & THERESA	0072	261	3		093800-6		2	147 NINTH ST
SEIGA, ELVIRA & ANTHONY	0107	290	6		140400-7	04946 01236	2	205 TENTH ST
SENTHURAN, THEVUTHASAN	0234	335	1.04	C5101	04622 01073		2	43 LEAHY DR
SERPAS, F & SERPAS, J & SERPAS, A	0097	282	6		126100-0	08680 00890	2	161 BERGER ST
SERRANO, ANDRE & KEYLA	0061	248	6.02		00080115	08468 00669	2	104 JEFFERSON ST
SERWATKA, K. & E. & SERWATKA, W.	0085	273	19		111400-5	03993 00710	2	387 NORTH AVE
SEVERINI, THOMAS & CAROLANN	0196	324	23		225300-6	08504 00393	2	233 SUSSEX RD
SHA, DHAVALBHAI & PAREKH, CHARU	0245	340	1.02	C2207	03897 01033		2	13 VETERANS DRIVE
SHAGHAGHI, SHAHIN	0245	340	1.02	C2112	04152 00670		2	135 EISENHOWER LANE
SHAH, ANKIT & KEJAL	0181	320	1.0720		04464 01146		2	39 ROOSEVELT DRIVE
SHAH, ANKITA & KETAN	0236	335	1.04	C5206	04641 00655		2	53 LEAHY DR
SHAH, ASHISH & BHOTI, JANKI	0188	320	1.0866		03428 00078		2	217 ROOSEVELT DRIVE
SHAH, BHAVIN & PATEL, ADITI P	0183	320	1.0739		02733 00607		2	77 ROOSEVELT DRIVE
SHAH, JINIT & PUJA J.	0247	340	1.02	C2314	04450 00292		2	28 VETERANS DRIVE
SHAH, KASHYAP & SHETH, SONAM	0225	334	1.02	C4108	02514 00587		2	151 WESMONT DRIVE
SHAH, KINJAL & JOSHI, VIDHI	0187	320	1.0850		03234 00051		2	185 ROOSEVELT DRIVE
SHAH, KUSHAL S. & DEVANSHI	0176	320	1.09	C3602	04696 00001		2	32 MARSHALL LANE
SHAH, MANAN PANKAJ & SHIVANI BHADRA	0171	320	1.09	C2502	05267 01234		2	59 TRUMAN DRIVE
SHAH, MRUGESH & SAPANA	0096	279	20		124000-5	08395 00865	2	180 WOOD-RIDGE ST
SHAH, NEEL	0184	320	1.0820		02996 00733		2	125 ROOSEVELT DRIVE
SHAH, PALAK N. & MEHTA, VISHRUT S.	0006	205	6		007600-5	05376 01133	2	21 HUMBOLDT ST
SHAH, PARESH R & ALKA P & ROMIL P	0195	324	3		223300-2	02113 00621	2	18 LINCOLN AVE
SHAH, SHITAL V.	0233	335	1.02	C5802	04741 01889		2	85 ARNOLD DR
SHAH, SUKESH & NEHA	0220	333	1.097		02904 00432		2	26 ROOSEVELT DRIVE
SHAH, VIVEK & NIYATI DEEPAK PARIKH	0179	320	1.09	C4408	05386 00972		2	15 WILSON LANE
SHAHAJ, YLLI & LAMLLI, DAFINA	0060	247	5		078100-8	04968 01733	2	129 JEFFERSON ST
SHAKYA, MILIND & SUSHMA SHARMA	0094	278	16		121700-1	03516 01925	2	170 COLUMBIA ST
SHAKYA, SUDIN	0229	335	1.02	C4809	04462 00737		2	50 LEAHY DR
SHALANSKY, STEPHANIE	0211	328	1	C005J	246100-7	09415 00325	15F	302 HACKENSACK ST
SHARMA, ANIL & PARBATI	0082	272	7		107500-5	04479 00303	2	330 WOOD-RIDGE AVE
SHARMA, ARCHANA	0226	334	1.02	C4301	02804 01332		2	193 WESMONT DRIVE
SHARMA, SEHDEV & BHANU	0239	335	1.018		04613 01782		2	237 BRADLEY DR
SHARMA, SWAPNA & PABITRA RANABHAT	0119	297	14		155900-0	01705 00108	2	441 COLUMBIA BLVD
SHAW, DIANE & RICHARD	0085	273	21		111600-7	08810 00360	2	381 NORTH AVE
SHEEHAN, RAYMOND T. & ELAINE H.	0019	213	13		025100-2	07860 00000	2	90 NINTH ST
SHEIKH, USMAN AHMED & SADAF RAZA	0019	214	6		025800-9	05252 01780	2	362 UNION AVE
SHEN, RUJUN & LIN, JIN	0237	335	1.04	C5306	04901 01395		2	12 ARNOLD DR
SHENODA, TEWFIK & MAHAWAS, MARY	0068	257	1		088700-7	02623 01639	2	168 LAUREL DRIVE
SHER, MARION E. & LANCE E.	0156	317	9		205900-6	04852 01641	2	380 INNES RD
SHERPA, CHHAPALE & KYIPA, PASANG	0017	212	6		022600-6	04747 01343	2	79 NINTH ST
SHERPA, LAPKA J. & PASANG Y.	0058	246	11		076500-8	05150 00833	2	107 WOOD-RIDGE ST
SHERPA, P. & WANGMO, S. & LHAMO, K.	0043	232	8		056400-1	04875 01732	2	106 11TH ST
SHERWOOD COMMONS CONDOMINIUMS	0063	251	4				15F	128-146 OAK ST
SHETH, BRIJESH & PRATIBHA	0166	320	1.05	C0603	04269 01904		2	20 TRUMAN DRIVE
SHETH, HEMALI	0007	206	1		168900-5	03520 00503	2	484 CENTER ST
SHI, CHANGSHUO & ZOU, YUJING	0179	320	1.09	C4406	03130 00586		2	11 WILSON LANE
SHIM, SHANGKOO	0203	326	18		235000-6	05326 00787	2	317 HILLCREST AVE
SHIN, SANG H. & SOYOUNG PARK	0227	334	1.02	C4307	04882 01105		2	205 WESMONT DRIVE

TAXING DISTRICT NO. 69 WOOD RIDGE

COUNTY NO. 02 BERGEN

NAME OF OWNER ADDITIONAL OWNERS	PAGE NO.	BLOCK NO.	LOT NO.	LOT QUALIF.	ACCOUNT NO.	DEED BOOK PAGE	CLASS	PROPERTY LOCATION
SHIN, WINTHROP W & GRACE KIM	0213	328	1	C008A	248800-8	03043 00441	2	302 HACKENSACK ST
SHRESTHA, NARESH & RABINA	0123	299	24		160700-6	05448 01234	2	218 HACKENSACK ST
SHRINGARPURE, NINAD & POOJA	0240	335	1.0116			04626 01167	2	253 BRADLEY DR
SHRIVASTAVA, RUCHI & FNU KUMAR	0235	335	1.04	C5107		05224 01703	2	31 LEAHY DR
SHUKLA, MAYANK S. & ALPA M.	0159	318	8		207900-0	08405 00657	2	436 INNES RD
SHUKLA, SANDIP & PRITI	0054	243	9		070200-3	00773 00664	2	507 UNION AVE
SICILIANO, NEIL & IRENE	0109	291	16		142700-4		2	321 WOOD-RIDGE AVE
SIDENSTICK, JON A & BOCK, DEBORAH E	0026	219	11		034600-3	08164 00684	2	51 CHARTER OAK ST
SIERFELD, CURTIS N. & MICHELE M.	0195	324	4		223400-3		15F	22 LINCOLN AVE
SIKORA, CRAIG & LORRAINE	0108	291	4		141500-5	09279 00103	2	322 COLUMBIA BLVD
SILVA, ANSELMO & ZOILA	0124	300	9		162000-3	08201 00145	2	565 MOONACHIE AVE
SILVESTRI, JAMES P. & NANCY J.	0104	287	8		135300-8	05029 01235	2	185 HELM AVE
SILVESTRO, BART	0044	233	7.01			04071 00045	2	307 UNION AVE
SILVESTRO, DENISE E	0214	328	1	C008L	249900-6	01295 01401	2	302 HACKENSACK ST
SIMOLDONI, CHARLES J. & LORRAINE	0134	306	13		175800-5		2	235 HILLCREST AVE
SIMOLDONI, LAURA A.	0072	261	6		094100-6	09345 00188	2	307 MAIN AVE
SIN, MING HON	0034	224	14		044700-7	02465 00504	2	68 MADISON STREET
SINATRA, EILEEN	0055	244	8		072100-6	00244 02425	2	115 MADISON STREET
SINATRA, EILEEN M.	0056	244	17		073000-2	09328 00448	2	116 HILL ST
SINDONE, MICHAEL & MACK, THOMAS	0118	297	4		154900-3	08703 00729	2	438 HIGHLAND AVE
SINGH (ETALS), SANDRA A	0148	313	26		194300-9	00395 00514	2	433 MARLBORO RD
SINGH, DEVON & SAMANTHA JOY	0221	333	1.112			03915 01830	2	62 ROOSEVELT DRIVE
SINGH, GURINDER & KAUR, MANVEEN	0183	320	1.0740			02672 00812	2	79 ROOSEVELT DRIVE
SINGH, HONEY	0098	283	7		127800-4	03671 00959	2	151 WOOD-RIDGE AVE
SINGH, KARAN & BHAVNIT KAUR	0168	320	1.05	C1403		04192 00545	2	40 WESMONT DRIVE
SINISCALCHI, GINO & ROSINA	0028	220	14		037100-9		2	72 CHARTER OAK ST
SINISCALCHI, GINO & RUSSO, NINA	0191	322	22		218400-5	04987 01453	2	334 SUSSEX RD
SINISCALCHI, VIANA	0200	325	74		231500-3	04147 00209	2	321 SUSSEX RD
SINKOWSKY, HELEN & SINKOWSKY, A.	0137	308	8		179800-3	08426 00677	2	541 RYERSON AVE
SIRKA, OMER & THI CAM PHUNG	0207	327	32		240200-6	05255 00953	2	326 HILLCREST AVE
SIROHI, NIDHI & ABHINAV ACHREJA	0126	301	23		164600-3	05269 01785	2	238 WOOD-RIDGE ST
SIT, AMY E	0138	308	10	C001B		01660 00690	2	232 HACKENSACK ST UNIT 1B
SIVARAJ, HARRIHARAN & RUBY, REIDGEM	0242	340	1.01	C1714		03225 02013	2	47 WESMONT DRIVE
SKORUPSKI, ROBERT & STACY D.	0048	237	6		063400-3	07967 00026	2	383 UNION AVE
SLEZAK, JAMES M & VALERIA	0107	290	2		140000-3	00549 01272	2	217 TENTH ST
SLEZAK, PAWEL & DOMINIKA K.	0143	311	24		187600-0	04802 00122	2	339 MARLBORO RD
SLIPPOY, MATTHEW L ETAL	0173	320	1.09	C2803		02820 01412	2	88 TRUMAN DRIVE
SLOAN, JOHN P	0155	316	38		204300-3	01123 01571	2	299 WINDSOR RD
SLOAN, WILLIAM P. & PATRICIA A.	0190	322	11		217300-7		2	298 SUSSEX RD
SLOCUM, RUTH & MIHALIK, LESLIE	0048	236	21		062300-5	00815 00202	2	126 SEVENTH ST
SMALL, IANNA	0246	340	1.02	C2212		03496 01720	2	23 VETERANS DRIVE
SMAYDA, MICHAEL JR. & LORRAINE	0202	326	1		233300-5		2	412 SUSSEX RD
SMITH, ASHLEY JILL MARIE	0125	301	11	C0302	163402	02296 01368	2	302 WOOD-RIDGE ST
SMITH, JESSE D	0164	319	21		212800-7	03290 00671	2	477 WINDSOR RD
SMITH, MARK GORDON ETAL	0026	219	3		033800-8	03104 01898	2	452 UNION AVE
SMITH, MICHAEL & SHARON	0013	209	17		016800-3	04207 00427	2	265 FLORAL LANE
SMITH, PAUL & LINDA ANN	0081	270	15		105200-8		2	174 14TH ST
SMITH, PAUL C JR.	0142	311	11		186300-0	02147 00682	2	318 WINDSOR RD
SMOKROVIC, JERE	0102	286	17		133500-6	00456 02316	2	221 14TH ST
SNYDER, REBECCA	0084	273	3		109800-2	02111 01298	2	366 WOOD-RIDGE AVE
SOFIELD, COLLEEN G. & KEVIN D.	0005	204	15		006800-0	04423 00329	2	24 ROSE ST
SOHN, HYUN SEUL	0209	328	1	C004A	244000-2	04214 01320	2	302 HACKENSACK ST
SOHN, PAUL JEONG & HAE J.	0184	320	1.0818			04495 01818	2	121 ROOSEVELT DRIVE
SOKOLOV, BRIAN & SVETLANA	0227	334	1.02	C4313		04235 01980	2	217 WESMONT DRIVE
SOLID ROCK HOLDINGS, LLC	0011	208	25		014800-9	00509 01626	4B	1 DONNA DR
SOLNICA, ANDRZEJ & BOZENNA	0139	309	17		182000-9	08476 00266	2	270 WOOD-RIDGE ST
SOMICK, DAWN & STERN, EVAN	0059	246	17		077100-1	03951 00664	2	112 COLUMBIA ST
SOMMERS, JENNIFER	0106	288	19		137900-8	03737 01610	2	222 14TH ST
SONAWANE, TUSHAR & DHARMADHIKARI, S	0247	340	1.02	C2405		02200 02392	2	9 KENNEDY LANE
SONG, SORAIYA C	0176	320	1.09	C3703		03091 00937	2	24 MARSHALL LANE
SONG, WON CHEOL	0037	226	9		048500-3	04641 00048	1	WOOD-RIDGE ST
SOONTARODOM, STEFANIE & THOMAS	0094	278	15		121600-0	01704 00506	2	164 COLUMBIA ST
SORENSEN, ANNETTE	0124	301	7		163000-0		2	589 WINDSOR RD
SORENSEN, ANTHONY & ANNETTE	0012	209	2		015000-8		2	222 UNION AVE
SORRENTINO, FRED & DIANE	0101	285	5		131100-8	09616 00139	2	152 JOCELYN AVE
SOTO, NATALIE & RENNIE, JEFFREY	0009	207	7.02		011300-3	02076 00555	1	HACKENSACK ST
SOTO, NATALIE & RENNIE, JEFFREY	0009	207	7.03		011400-4	02076 00555	2	18 HACKENSACK ST
SOUTHARD, PHILLIP DAVID	0230	335	1.02	C4814		04502 01635	2	60 LEAHY DR

TAXING DISTRICT NO. 69 WOOD RIDGE

COUNTY NO. 02 BERGEN

NAME OF OWNER ADDITIONAL OWNERS	PAGE NO.	BLOCK NO.	LOT NO.	LOT QUALIF.	ACCOUNT NO.	DEED BOOK PAGE	CLASS	PROPERTY LOCATION
SPAHIU, ALFRED & ARTA	0017	212	2		022200-2	04914 01999	2	304 UNION AVE
SPATAR, CHRISTIANNE & FLORAN	0105	288	18		137800-7	03917 01140	2	218 14TH ST
SPATARO, MATTEO & CARMELA	0116	296	3		152300-3	08580 00726	2	366 HIGHLAND AVE
SPERANZA, LLC	0085	273	16		111100-2	08713 00362	4C	401 NORTH AVE
SPETHMANN, RONALD & STACY	0191	322	15		217700-1	07682 00780	2	310 SUSSEX RD
SPIESS REALTY HOLDINGS, LLC	0194	323	8		222100-3	01026 01038	4A	303 VALLEY BLVD
SPINA, JOSEPH & JULIANN M.	0119	297	9		155400-5	03639 00524	2	454 HIGHLAND AVE
SPINA, MICHELE & MARIA	0134	306	14		175900-6	00464 00574	2	229 HILLCREST AVE
SPINA, MICHELE & MARIA MARGARET	0215	330	7		252000-1	02947 01981	2	413 SUSSEX RD
SPINELLA, JAMES J & PHYLLIS A	0087	275	4		114500-7		2	488 WOOD-RIDGE AVE
SPINELLA, CIRO	0097	282	8		126300-2	08248 00448	2	149 BERGER ST
SPINO, RONALD J. & MARTHA M.	0047	236	18		062000-2		2	114 SEVENTH ST
SPINOSA, JOHN & TARA	0034	224	17		045000-7	08220 00711	2	80 MADISON ST
SPIRITO, DENNIS & EILEEN	0154	316	20		202500-1	00000 00000	2	338 INNES RD
SPIRITO, TONY & ROSE C.	0138	309	2		180500-0		2	265 CLIFF ST
SPITALERI, ALYSSA	0067	256	13		087600-9	02950 00823	2	151 LAUREL DRIVE
SQUEO, ANTONIO & CARRIE	0123	299	27		161000-6	01368 01504	2	224 HACKENSACK ST
SQUEO, MICHELE & FRANCESCA	0115	295	10		150800-4	03379 00731	2	213 SEVENTH ST
SRIVASTAVA, VISHAL ETAL	0172	320	1.09	C2607		02679 01020	2	70 TRUMAN DRIVE
ST PAULS CHURCH	0028	220	9		036600-7		15D	CENTER & HUMBOLDT
ST PAULS CHURCH	0053	242	11		069200-3		15D	110 FIRST ST
STACK, CHRISTOPHER & JARJOU, TIDA	0149	314	7		195500-8	05191 01742	2	482 WINDSOR RD
STALEY, DANIEL & KELLY	0099	284	1		128300-6	03368 00855	2	158 HELM AVE
STANTON, MICHAEL & YOLANTA	0106	289	6.02		138700-3	00373 01459	2	193 12TH ST
STAPLETON, JOHN & PATRICIA	0006	205	2		007200-1		2	37 HUMBOLDT ST
STARFIRE LIGHTING, L.L.C.	0011	208	23		014600-7	08381 00992	1	ARNOT PLACE
STARFIRE LIGHTING, LLC	0011	208	24.01		014700-8	08703 00488	4B	7 DONNA DR
STARON, KRZYSZTOF	0113	294	1		148000-9	04819 01472	2	476 COLUMBIA BLVD
STASION, ROBERT	0029	222	3		039000-2	04419 00783	2	85 HILL ST
STASION, ROBERT M & CHRISTINA M	0065	254	16		084900-1	08667 00205	2	197 PALMER TERRACE
STATILE, SUSAN	0083	272	18		108600-3	00309 02091	2	327 NORTH AVE
STAVALO, JAY J.	0201	325	76		231700-5	05226 00706	2	315 SUSSEX RD
STECZ, RICHARD & DIANE LARACUENTE	0215	330	11		252400-5	08913 00054	2	425 SUSSEX RD
STEED, BRIAN & KRISTEN	0188	321	9		214700-0	01401 01661	2	252 SUSSEX RD
STEINMAN, TAMMY	0152	315	20		200100-3	00455 01711	2	241 WINDSOR RD
STELLA, WILLIAM & FALISKI, KATELYN	0115	295	1		149900-5	03236 02154	2	310 HIGHLAND AVE
STELLATO, MARK & KERI	0195	324	6		223600-5	09285 00007	2	30 LINCOLN AVE
STEPHEN DARREN PROPERTIES, LLC	0062	250	5		081800-9	09285 00292	4B	127 OAK STREET
STIEPIEN, GREGORY	0140	310	9		182900-8	01979 00995	2	256 WINDSOR RD
STERN, GABRIEL	0226	334	1.02	C4212		02879 00545	2	187 WESMONT DRIVE
STEUERMAN, JOSHUA ADAM & RANDI BETH	0168	320	1.05	C1405		02213 01386	2	44 WESMONT DRIVE
STEWART, CRAIG & ROSEANNE	0147	313	13		193000-9		2	273 HILLCREST AVE
STIVALE, JOHN & GRAFFAM, STEVEN	0119	297	10		155500-6	04000 00335	2	217 HILLCREST AVE
STONE, ANGELA T	0169	320	1.06	C0903		02383 00027	2	47 TRUMAN DRIVE
STOSIC, IVAN & STOSIC, IVE & DRAGICA	0141	310	26		184600-9	01474 02403	2	249 MARLBORO RD
STOSIC, IVE & DRAGICA	0193	323	3		221600-1	02963 00747	2	360 SUSSEX RD
STRAEB, TIANA	0194	323	7		222000-2	02148 00874	2	374 SUSSEX RD
STRAGAPEDE, ANTHONY	0155	316	39		204400-4	05482 01741	2	297 WINDSOR RD
STRANGE, BARBARA & DOMINICK	0137	308	7		179700-2		2	537 RYERSON AVE
STREET, SHANNON K	0178	320	1.09	C4011		02653 00719	2	124 WESMONT DRIVE
STRICKER, ADAM & KAVANUGH, KRISTEN	0121	298	13		158000-2	02606 01527	2	467 COLUMBIA BLVD
STROINSKI, KRISTYNA & ANNA	0046	236	7		060800-6	03451 01609	2	135 SIXTH ST
STRUCKHOFF, JEANETTE & MUOIO, T & L	0017	212	11		023100-8	08631 00457	2	62 TENTH ST
STRUYK, DONALD M. & BARBARA J.	0204	326	37		236900-2		2	413 INNES RD
SUAREZ, LUIS & JULIETH GARCIA	0130	304	14		170300-5	03393 01666	2	340 MARLBORO RD
SUBBURAJ, THANGA K. & DIVYA	0223	334	1.01	C1908		04334 00412	2	99 WESMONT DRIVE
SUESSMANN, JAMES E	0059	247	1		077700-7	02991 01293	2	580 ANDERSON AVE
SULLIVAN, DONALD & ROSE	0052	241	7		068400-8		2	100 SECOND ST
SULLIVAN, SEAN J.	0019	214	5		025700-8	05250 01770	2	358 UNION AVE
SULLIVAN, TIMOTHY A & GRACE	0138	309	4		180700-2	09120 00137	2	257 CLIFF ST
SUN, JINGYI	0235	335	1.04	C5110		04660 01399	2	25 LEAHY DR
SUN, XIAOYUN & YE, JUNQIANG	0169	320	1.06	C0805		04649 00566	2	38 TRUMAN DRIVE
SUNDAR, RAMKUMAR & CHANDRA ABIRAMI	0182	320	1.0725			04338 00247	2	49 ROOSEVELT DRIVE
SUNGER, AADITYA & CHAUDHARY, ERA	0232	335	1.02	C5701		04841 01837	2	59 ARNOLD DR
SUNKI, SWATHI & BATTINA, SANDEEP	0176	320	1.09	C3801		03229 00242	2	64 WESMONT DRIVE
SURACE, ANTONIO & CIRAINA	0020	214	11		026300-1	07751 00519	2	74 EIGHTH ST
SURDYKA, FREDERICK & ARLENE J.	0034	224	12		044500-5		2	60 MADISON ST
SURYAWANSHI, UDAYSINH & SUKESHA	0169	320	1.06	C0806		05080 01630	2	40 TRUMAN DRIVE

TAXING DISTRICT NO. 69 WOOD RIDGE

COUNTY NO. 02 BERGEN

NAME OF OWNER ADDITIONAL OWNERS	PAGE NO.	BLOCK NO.	LOT NO.	LOT QUALIF.	ACCOUNT NO.	DEED BOOK	DEED PAGE	CLASS	PROPERTY LOCATION
SUTA, ROBERT W. & D. DEBORAH	0024	218	6		032000-3	00000	00000	2	67 ROSE ST
SWAMY, FNU A. & CHATRAD, VIKAS M.	0233	335	1.02	C5713		04862	00626	2	35 ARNOLD DR
SWAROOP ALA, NAGA LINGA ETAL	0181	320	1.0711			02541	01663	2	21 ROOSEVELT DRIVE
SWEENEY, MICHAEL J & JOANN TRSTES	0127	303	6		166100-2	02918	01506	2	248 MARLBORO RD
SWERDLOW, ERIC M.	0230	335	1.02	C4912		04601	01420	2	84 LEAHY DR
SWIBINSKI, PHILIP & MONTECUOLLO, K	0080	270	9		104600-5	01138	00409	2	237 NORTH AVENUE
SWIECZKOWSKI, ADAM & BARBARA	0198	325	32		228600-0	01679	01989	2	182 LINCOLN AVE.
SYLVAIN, KEVIN & MILLIEN, MIRLENE	0233	335	1.02	C5809		04736	01962	2	71 ARNOLD DR
SZENTMIKLOS, MIKLOS & SIRLEY	0058	246	4		075800-4	08139	00223	2	574 ANDERSON AVE
SZEW, RENEE & PRUS, BRUNO D.	0234	335	1.04	C5006		04428	00191	2	5 LEAHY DR
SZILAGYI, MATTHEW & WETTERHAHN, DAWN	0141	310	18		183800-4	02141	01593	2	275 MARLBORO RD
SZUCS, MARY ANN	0074	263	4		096400-3	07789	00623	2	147 SEVENTH STREET
SZUFRANOWICZ, GRZEGORZ	0148	313	24		194100-7	04906	00602	2	437 MARLBORO RD
T & D RUBES PROPERTIES LLC	0207	328	1		240400-8	05295	01795	2	302 HACKENSACK ST
T & D RUBES PROPERTIES, LLC	0211	328	1		246300-9	05138	00451	2	302 HACKENSACK ST
TACINELLI, CHRISTOPHER & COURTNEY	0140	310	5		182500-4	02764	02477	2	244 WINDSOR RD
TADDEO, DAVID & JUSTINE	0142	310	30		185000-0	04342	00561	2	233 MARLBORO RD
TADROUS, MARIAM	0217	331	6		254200-7	04994	01618	2	491 SUSSEX RD
TAJ, NARGIS & ALI FAREED	0219	333	1.04			03522	00506	2	4 ROOSEVELT DRIVE
TAMANG, LHAKPA T. & FAN YANGCHEN	0190	322	8		217000-4	04421	00751	2	290 SUSSEX RD
TAMANG, NIRAJ & RAI, SOPHIYA	0212	328	1	C007B	247700-0	02413	02133	2	302 HACKENSACK ST
TAMANG, SUSHILA & PEMA DORJE	0079	269	12		103300-5	05397	01308	2	136 FIRST ST
TAMARGO, YOVANY & MARIA	0006	204	16		006900-1	08158	00082	2	30 ROSE ST
TAMBURRO, MARIE	0206	327	18		238800-5			2	493 INNES RD
TAMMARO, CHARLES	0199	325	44		229800-9	02371	00706	2	335 VALLEY BLVD
TAMURA, KENICHI & KUMIKO	0070	258	8		090900-6			2	154 14TH ST
TANAKA, MAMORU & MIKA	0197	325	11		226500-5	08499	00656	2	98 LINCOLN AVE
TANDON, BEVAN & WANG, DAN	0175	320	1.09	C3302		02936	01429	2	96 TRUMAN DRIVE
TANG, CALVIN & CHIEU, LINH TUNG	0218	333	1.01	C0203		04630	00896	2	5 WESMONT DRIVE
TANG, EDWARD & PHAN, ANNA	0164	319	27		213400-0	03077	01922	2	294 HILLCREST AVE
TANG, HAIPING & DOGETT, JOHN N	0167	320	1.05	C1203		01914	01721	2	18 WESMONT DRIVE
TANG, HAO & YU, CHEN	0244	340	1.02	C2107		05057	01590	2	125 EISENHOWER LANE
TAPIA, ANGEL & ROLDAN, IVANIA P	0191	322	16		217800-2	02785	02200	2	314 SUSSEX RD
TARABOCCHIA, IVA & MARTY	0109	291	19		143000-4	03602	00134	2	305 WOOD-RIDGE AVE
TARCZYNSKI, EDWARD & MARIA	0016	211	3		020700-3	07760	00724	2	83 TENTH ST
TARRY, VIVIAN M.	0211	328	1	C005H	245900-8	07919	00590	2	302 HACKENSACK ST
TARTAGLIONE, ANTONIO & CONCETTA	0025	218	19		033300-3	09257	00234	2	84 FOURTH ST
TARZIA, LORI	0072	260	12		093400-2	07666	00015	2	150 11TH ST
TASHI, LOBSANG & PALMO, LHAKPA	0027	220	5		036200-3	03697	01087	2	69 HUMBOLDT ST
TATTOLI, JOLENE	0116	295	18		151600-9	04571	01565	2	309 COLUMBIA BLVD
TAVERAS, VICTOR M & DURAN, AXA V	0145	312	4		189400-2	03116	02389	2	364 WINDSOR RD
TAYLOR, DAVID K. & BONNIE MARIE	0037	226	11		048700-5	08811	00793	2	64 WOOD-RIDGE ST
TAYLOR, MICHAEL & TANNIS, REBECCA	0232	335	1.02	C5615		04947	00863	2	3 ARNOLD DR
TAYLOR, PHILIP	0153	316	2		200700-9	09446	00273	2	278 INNES RD
TECZYNSKA, JOANNA	0243	340	1.01	C1803		01933	02353	2	57 WESMONT DRIVE
TEDESCO, WILLIAM A. & JOHN W.	0091	276	17	C0011	117911	04806	00459	2	176 HACKENSACK ST
TEGGE, EWA & ADAM R	0029	221	10		038600-1	01529	00195	2	66 HUMBOLDT ST
TELLO-ZAMORA, JOHN	0206	327	22		239200-6	05491	01714	2	479 INNES RD
TELLO, JOHN A. & RITA	0050	239	1.02		065300-6	08609	00650	2	424 MAIN AVE
TELUKUNTA, SHARAN KUMAR ETAL	0172	320	1.09	C2704		02869	00642	2	81 TRUMAN DRIVE
TERMINAL CONSTR CORP	0126	301	16		163900-9	00907	00506	4A	MOONACHIE & RTE 17
TERRAGNI, DOLORES JOANN	0196	325	1		225500-8	08375	00379	2	58 LINCOLN AVE
TESTA REALTY LLC	0127	302	5		165100-5	00883	02239	4A	209 BERGER ST
TESTA, NICHOLAS & SUSAN	0044	234	5		058200-3	08637	00407	2	107 EIGHTH ST
TESTA, NICHOLAS F. II	0199	325	37		229100-2	03988	01450	2	349 VALLEY BLVD
TESTA, SUSAN	0044	234	4		058100-2			2	111 EIGHTH ST
TEVLEIDIS, ARTHUR C. & NATALIA	0134	306	12		175700-4	08297	00151	2	239 HILLCREST AVE
THAKER, HARSH & PINKAL	0242	340	1.01	C1708		01828	00756	2	35 WESMONT DRIVE
THAKKAR, MIHIR	0212	328	1	C006H	247100-4	03136	00594	2	302 HACKENSACK ST
THAKKAR, PRATIK & PRIYANKA	0172	320	1.09	C2702		05294	01482	2	77 TRUMAN DRIVE
THAKKAR, PRIYANK JAYESHKUMAR ETAL	0181	320	1.0713			02410	00864	2	25 ROOSEVELT DRIVE
THAKKAR, RAJESH & GANATRA, MEENA	0228	335	1.02	C4705		04361	00332	2	10 LEAHY DR
THAKORE, NANDISH GIRIN & SALONI M.	0239	335	1.015			04576	00554	2	231 BRADLEY DR
THAPA, BISHWAS & BHANDARI, BARSA	0232	335	1.02	C5705		04852	00315	2	51 ARNOLD DR
THAPA, MANJU THAPA & SANDEEPA	0143	311	21		187300-7	02796	01440	2	349 MARLBORO RD
THAPA, URMILA K.	0100	284	22		130400-4	05436	00865	2	165 WOOD-RIDGE AVE
THATIGULA, NAVEEM & PALLAVIREDDY	0241	335	1.0131			04765	01176	2	283 BRADLEY DR
THE SOUTHLAND CORP.-TAX DEPT.#18390	0214	328	11		250900-6			4A	300 HACKENSACK ST

TAXING DISTRICT NO. 69 WOOD RIDGE

COUNTY NO. 02 BERGEN

NAME OF OWNER ADDITIONAL OWNERS	PAGE NO.	BLOCK NO.	LOT NO.	LOT QUALIF.	ACCOUNT NO.	DEED BOOK	DEED PAGE	CLASS	PROPERTY LOCATION
THE YORK RIDGE ROW CONDOMINIUMS	0125	301	11					15F	300-318 WOOD-RIDGE ST
THEODORACOPOULOS, CONSTANTINO & LISA	0068	257	4		089000-7	08837	00225	2	165 14TH ST
THEOFANIS, THOMAS & JENNIFER	0097	282	4		125900-1	08367	00228	2	167 BERGER ST
THOMAS, PAUL A. & DANIELS, LINDA F.	0234	335	1.02	C5813		04737	00428	2	63 ARNOLD DR
THREE SONS, LLC	0097	282	10		126500-4	01848	00710	4A	150 PARK PL EAST
THREE SONS, LLC	0097	282	11		126600-5	01848	00710	4A	154 PARK PL EAST
TICE, RUBEN A. & FLOR F. BETANCES	0101	285	4		131000-7	04817	01217	2	146 JOCELYN AVE
TIERNEY, JAMESON J. & MELANIE	0031	222	20	C005	40850	04779	01763	2	82 HACKENSACK ST
TIMMERMAN, MATHEW J & ANDREWS, KEVIN W	0177	320	1.09	C3903		02580	01044	2	84 WESMONT DRIVE
TIMPSON, LAWRENCE R	0208	328	1	C002B	241700-8	00792	02483	2	202 WEST RIDGE MEWS
TINGIR, IYYAS & HILAL KARAKUZU	0107	289	10		139100-4	04427	01401	2	239 WOOD-RIDGE AVE
TITO QUIZHPI, ROSA G., ETALS	0010	207	17		012300-0	05154	00557	2	42 HACKENSACK ST
TOMA, ANTHONY	0105	288	12		137200-1	04134	01540	2	194 14TH ST
TOMASZEWSKI, MICHAEL, MARK & JAMES	0098	283	8		127900-5	04289	00426	2	147 WOOD-RIDGE AVE
TOMAT, MARY K & NICOLASI, WAYNE	0030	222	18		040600-8	09126	00533	2	78 HACKENSACK ST
TOMAT, THOMAS F & LINDA A	0028	221	3		037900-7	02747	02354	2	73 HACKENSACK ST
TOMCZYK, TOMASZ & BARBARA	0018	213	7		024300-7	08476	00938	2	71 EIGHTH ST
TOMES, HARRY J & CLAIRE E	0101	285	11		131700-4			2	131 HELM AVE
TOMLINSON, DALVIN D	0175	320	1.09	C3501		03066	01266	2	113 TRUMAN DRIVE
TOMZICK, CHRISTOPHER R & NADIA SALLOUM	0152	315	9		199000-1	02734	00971	2	254 INNES RD
TONDI, CAROL & JOSEPH	0048	237	3		063100-0	07924	00529	2	107 FIFTH ST
TONG, JAN B. & LUAN, XUE	0118	296	19.02			04683	01320	2	379 COLUMBIA BLVD
TORCIVIA, PHILLIP, JR & MEREDITH	0101	285	12		131800-5	00403	01882	2	127 HELM AVE
TORMIN, CAIO & ANA LUIZA MANO	0120	298	4		157100-6	03907	00950	2	496 HIGHLAND AVE
TORRES, ANTONIO M. & JEANNETTE	0137	308	2		179200-7	08600	00209	2	229 WOOD-RIDGE ST
TORRES, OSVALDO	0069	257	6		089200-9	08721	00182	2	155 14TH ST
TORRES, RAYMUNDO & EILEEN M.	0021	216	5		027700-2	08005	00460	2	83 FIFTH ST
TORSIELLO, MARK & SUSAN	0201	325	88		232900-4			2	279 SUSSEX RD
TOUMA EMILY	0018	213	1		023700-4	02601	02321	2	328 UNION AVE
TRACY, DOROTHY V	0132	305	12		172900-5	01005	01272	2	390 MARLBORO RD
TRAIN, THOMAS & GRACE	0103	286	26		134400-2			2	200 JOCELYN AVE
TRAINA, CHRISTOPHER & JOYCE M	0209	328	1	C003F	243300-8	00965	00186	2	302 HACKENSACK ST
TRAJCESKI, ALEXANDRA	0211	328	1	C005I	246000-6	05279	01214	2	302 HACKENSACK ST
TRANO, ANTHONY & GUINIA, MIA	0003	203	4		004000-8	05356	01948	2	33 ROSE ST
TRANSFORMATION LIFE CHURCH	0087	274	16.02		113900-4	04970	01409	4A	170 VALLEY BLVD
TRANSFORMATION LIFE CHURCH	0087	274	16.03		114000-2	04970	01409	1	170 VALLEY BLVD
TRANSFORMATION LIFE CHURCH	0087	274	16.04		114100-3	04970	01409	1	170 VALLEY BLVD
TRANSFORMATION LIFE CHURCH	0113	293	16		147900-1	01975	01490	15D	VALLEY & COLUMBIA
TRAPASSO, MATTHEW F	0245	340	1.02	C2113		03025	01981	2	137 EISENHOWER LANE
TRAUSE, JOHN J.	0054	243	16		071200-0	08393	00332	2	132 HACKENSACK ST
TREANOR, RONALD J. & DONNA	0107	289	13		139400-7			2	206 JAY ST
TREZZA, JOSEPH & LORI ANN	0239	335	1.013			04615	01266	2	227 BRADLEY DR
TRIANO, FRANCES	0070	259	8		091700-1	05129	01666	2	136 12TH ST
TRINH, ANTHONY CHU & SUSAN KIM	0225	334	1.02	C4201		05413	01220	2	165 WESMONT DRIVE
TRINKER, MICHAEL & CAROL	0205	327	7		237700-7	08703	00036	2	486 SUSSEX RD
TRITT, SANDRA M.	0033	224	5		043600-9	04790	00138	2	75 COLUMBIA ST
TRIVEDI, MUKESHKUMAR & ALPABEN	0032	223	4		041400-3	01779	00551	2	75 MADISON ST
TRIVIGNO, RUDOLF & THERESA	0207	327	30		240000-4	08593	00511	2	320 HILLCREST AVE
TROCI, LAZAM & BLEDA	0013	209	15		016600-1	04020	01909	2	273 FLORAL LANE
TROTTER, KEVIN & PATRICIA & TANGO, ANN	0048	237	4		063200-1			2	103 FIFTH ST
TRUDELL, CHARLES R. & CAMILLE	0065	254	15		084800-0			2	201 PALMER TERRACE
TRUDELL, ROBERT	0120	298	7		157400-9	08656	00224	2	495 COLUMBIA BLVD
TSAGA, TASHI N. & SHERAP WANGMO	0029	221	9.02		00038520	04752	01802	2	56 HUMBOLDT ST
TSANG, TORI	0030	222	14		040200-4	04585	00245	2	62 HACKENSACK ST
TSE, MAN HING & MING YUET NGAN	0190	322	9		217100-5	01453	00668	2	292 SUSSEX RD
TSERING, DORJE & GURUNG, KUSHAL	0136	307	11		177900-0	05151	00780	2	492 MARLBORO RD
TSETAN, TASHI & KALSANG	0132	305	6		172300-9	02746	00923	2	370 MARLBORO RD
TSILIKAS, DEMETRIOS & RIGAS, K	0123	300	8.01		161900-5	01520	00627	2	201 WOOD-RIDGE ST
TSOCANOS, ANASTASIOS & TSOCANOS, C.	0051	240	1		066500-5	08479	00063	2	440 MAIN AVENUE
TSOMO, YANGCHEN	0079	269	2		102300-8	04365	01352	2	490 NORTH AVE
TUAZON, VICTOR E.	0236	335	1.04	C5203		04701	00741	2	59 LEAHY DR
TUCCI, KENNETH & ELIZABETH	0080	270	3.01		104000-9	08010	00177	2	232 WOOD-RIDGE AVE
TUMABAC, GILBERT E & BADIEI, YOSRA M	0176	320	1.09	C3701		03113	00188	2	20 MARSHALL LANE
TURI, RONALD M. & JANET M.	0015	210	5		019500-1			2	254 FLORAL LANE
TURI, STEVEN & NICOLE	0015	210	4		019400-0	09565	00398	2	250 FLORAL LANE
TURKA, BESNIK & LAURETA	0037	226	7		048300-1	01351	01848	2	75 JEFFERSON ST
TURTORO, KENNETH J. & ANNE G	0066	255	2		086100-7			2	167 BURNET PLACE
TYDINGS, HEATHER ANNE ETAL	0175	320	1.09	C3502		03090	00822	2	115 TRUMAN DRIVE

TAXING DISTRICT NO. 69 WOOD RIDGE

COUNTY NO. 02 BERGEN

NAME OF OWNER ADDITIONAL OWNERS	PAGE NO.	BLOCK NO.	LOT NO.	LOT QUALIF.	ACCOUNT NO.	DEED BOOK	DEED PAGE	CLASS	PROPERTY LOCATION
TYSZKIEWICZ, JAROSLAW A	0024	218	9		032300-6	01038	00295	2	435 CENTER ST
UCETA, JUAN & JACQUELINE D.	0085	273	12		110700-1	03440	01342	2	396 WOOD-RIDGE AVE
ULRICH, ARNOLD G. & MICHELLE H.	0096	280	10		125100-3	08603	00011	2	164 JEFFERSON ST
UM, TAE WOUNG & HELEN KIM	0243	340	1.01	C1804		01892	01680	2	59 WESMONT DRIVE
UNITED STATES POSTAL SERVICE	0214	328	10		250800-5	07802	00310	15F	290 HACKENSACK ST
UNKNOWN	0129	303.02	30					1	HIGHLAND AVENUE - REAR
URATO, ANGELO J. & SANDRA	0016	211	10		021400-7	07733	00180	2	56 GARDEN ST
URENA, JULIO	0053	243	2		069500-6	03281	00290	2	129 HILL ST
URGILES-PERALTA, JORGE & ESTEFANIA	0149	314	11		195900-2	03680	00807	2	492 WINDSOR RD
URREA, ROCIA & JOHN	0085	273	13		110800-2	09041	00212	2	400 WOOD-RIDGE AVE
UY, LORENZO & STEPHANIE I. GUMBAN	0151	314	29		197700-4	04128	00115	2	477 MARLBORO RD
UZELAC, VELIBOR & KLJAJIC, PATRIK	0205	327	8		237800-8	03973	00353	2	490 SUSSEX RD
VACHHANI, LOKESH & KALA	0170	320	1.06	C1501		04489	00421	2	46 WESMONT DRIVE
VADILLO, HUGO & ILEANA	0202	326	6		233800-0	08861	00356	2	426 SUSSEX RD
VAKA, QAZIM & ALKETA	0002	202	2		001800-5	04191	01451	2	404 CENTER ST
VAKSMA, ROXANNA & IGOR	0242	340	1.01	C1706		04534	00422	2	31 WESMONT DRIVE
VALASA, SWETHA R.	0240	335	1.0128			05134	01873	2	277 BRADLEY DR
VALDES, RICHARD A. & JACQUELINE	0160	318	29		210000-5	09371	00226	2	429 WINDSOR RD
VALDEZ, NICHOLAS & CAROLINE	0153	316	3		200800-0			15F	280 INNES RD
VALENTE, MICHAEL & TERESA C	0193	323	2		221500-0	01328	02320	2	358 SUSSEX RD
VALENTE, YULY S. & JOHN P.	0188	321	4		214200-5	04196	00772	2	238 SUSSEX RD
VALENTI, CHRISTOPHER M & AMY E	0131	304	22		171100-0	02125	02061	2	323 HIGHLAND AVE
VALENTI, JOHN & SHANNON	0192	322	29		219100-9	08579	00730	2	341 INNES RD
VALENTI, ROBERT A. & DIANE L.	0135	307	4		177200-3	08794	00061	2	474 MARLBORO RD
VALLE, JOSE DONALDO LOPEZ	0033	224	4		043500-8	03883	00102	2	79 COLUMBIA ST
VALLEY CORNER CONDOMINIUM	0111	292	17					15F	183 VALLEY BLVD
VALLEY HILLS, L.L.C.	0117	296	12		153200-9	08567	00510	4A	HIGHLAND AVE & VAL
VAN ALLEN, DIANNA	0031	222	20	C008	40880	00186	01539	2	82 HACKENSACK ST
VAN GULICK, JOANNE	0088	275	17		115800-7	09634	00333	2	172 HILLCREST AVE
VAN SADERS, HENRY, JR.	0060	247	12		078800-5			2	110 WOOD-RIDGE ST
VAN SELOUS, HELENA & DONALD	0146	312	27		191700-2			2	355 MARLBORO RD
VANCHEESWARAN, G. & N.	0187	320	1.0854			05270	01328	2	193 ROOSEVELT DRIVE
VANCHEESWARAN, SARASWATHY R.	0243	340	1.01	C1811		05340	00723	2	73 WESMONT DRIVE
VANDENHOUTEN, L. & GENCARELLI, J.	0080	270	12		104900-8	05094	01367	2	162 14TH ST
VANTI, WILLIAM & SANFORD, JAMIE	0216	330	21		253400-2	03320	00103	2	449 SUSSEX RD
VARAS, ANDREW	0153	316	5		201000-9	02448	00458	2	288 INNES RD
VARGAS, J. & ZAMORA, H. & B.	0028	221	2		037800-6	05313	00896	2	77 HACKENSACK ST
VARGAS, ZORILUZ & GERMAN, RAMON A.	0059	246	19		077300-3	04868	00135	2	122 COLUMBIA ST
VASISHT, VIKRAM	0058	246	1		075500-1	02322	00132	2	562 ANDERSON AVE
VASISTA, S. & NANJUNDASWAMY, V.	0232	335	1.02	C5616		04943	00584	2	1 ARNOLD DR
VATAJ, ADMIR & SUELA AZISLLARI	0139	309	12		181500-7	04299	00940	2	254 WOOD-RIDGE ST
VATTEKAT, MAHENDRAN & POOJA PILLAI	0167	320	1.05	C1202		05049	00167	2	16 WESMONT DRIVE
VAYEDA, BHOUMIK & SHIVANI	0185	320	1.0829			05276	00924	2	143 ROOSEVELT DRIVE
VAZQUEZ, RAMON M. & ZAIDA G.	0053	243	3		069600-7			2	127 HILL ST
VAZQUEZ, RICARDO G & URSULA	0089	276	10		117100-4	01743	01618	2	519 ANDERSON AVE
VECCA, LEONARD	0163	319	12		211916			2	287 HACKENSACK ST
VEGA, ANTHONY & KELLY	0220	333	1.091			02515	01217	2	14 ROOSEVELT DRIVE
VEGA, CARLOS & ROSAEL	0036	225	19		047200-3			2	78 COLUMBIA ST
VEGA, GARY & CAPPELLO, RENEE	0085	273	18		111300-4			2	393 NORTH AVE
VEGA, MARIA	0063	251	4.04		082170	08266	00093	2	140 OAK ST
VEGA, RAYMOND J. & CAROLYN T.	0119	297	6		155100-2			2	444 HIGHLAND AVE
VELARDI, ANTONIO & CATHERINE	0095	279	5		122500-6	05430	00669	2	165 JEFFERSON ST
VENDITTO JR, MICHAEL ETAL	0103	286	21		133900-0	02825	00927	2	205 14TH ST
VENEZIA, RICHARD M. & ATALANTI	0005	204	10		006300-5	08519	00316	2	447 FRITSCH AVE
VENKATRAMANAN, SIDDARTH & AISHWARYA	0230	335	1.02	C4913		04575	01224	2	86 LEAHY DR
VENTOLA, ENRICO & JUDITH	0209	328	1	C003I	243600-1	01671	00227	2	302 HACKENSACK ST
VERA, GEOVANNY	0069	257	13		089900-6	00544	01908	2	156 LAUREL DRIVE
VERA, GEOVANNY	0077	266	12		100600-7	02903	02305	2	144 FOURTH ST
VERBOUT, PETER J.	0196	324	17		224700-3	00010	01499	2	251 SUSSEX RD
VERDUGA-KUFFO, IVAN A.	0198	325	31		228500-9	04429	01513	2	178 LINCOLN AVENUE
VERGA, JEFFREY	0155	316	35		204000-0	03008	01299	2	311 WINDSOR RD
VERIZON	0111	292	16		144900-0			4A	VALLEY BLVD
VERPEUT, WAYNE & IRIS L.	0198	325	24		227800-5			2	150 LINCOLN AVE
VF REALTY HOLDINGS, LLC	0064	252	2		082600-4	01005	01085	4A	722 ANDERSON AVE
VIANI, STEVEN & ZURITA, STEPHANIE	0150	314	27		197500-2	03302	02381	2	483 MARLBORO RD
VICEVIC, SIME & MARIA	0058	245	17.01		075300-9			2	130 MADISON ST
VICHARE, ABHISHEK D. & GAURI	0176	320	1.09	C3802		05390	00347	2	66 WESMONT DRIVE
VIGIL, PATRICIA G	0076	265	5		098600-9	02343	00039	2	139 FOURTH ST

TAXING DISTRICT NO. 69 WOOD RIDGE

COUNTY NO. 02 BERGEN

NAME OF OWNER ADDITIONAL OWNERS	PAGE NO.	BLOCK NO.	LOT NO.	LOT QUALIF.	ACCOUNT NO.	DEED BOOK PAGE	CLASS	PROPERTY LOCATION
VIJAYAN, JAGANNATH ETAL	0174	320	1.09	C3204		02944 00186	2	110 TRUMAN DRIVE
VILA, MARTIN & TISI, CARLA	0115	295	8		150600-2	05302 00210	2	338 HIGHLAND AVE
VILLALOBOS, BENNY & MACIAS, CHRIS	0151	315	6		198700-1	01729 00813	2	248 INNES RD
VILLAMIL, LOURDES & VILLAMIL, OLGA	0143	311	12		186400-1	08746 00057	2	320 WINDSOR RD
VILLNEUVE, ROSEMARIE	0206	327	21		239100-5		2	485 INNES RD
VILLOTA, STEPHANNIE L	0093	278	2		120300-0	03003 00678	2	566 MOONACHIE AVE
VIN, DISHA	0166	320	1.05	C1101		04721 00171	2	2 WESMONT DRIVE
VINCENT, EPHRAIM & KUKELLA, EMILY	0239	335	1.0114			04619 01510	2	249 BRADLEY DR
VINCENT, RICHARD P. & MARIA D.	0102	286	15		133300-4		2	193 JOCELYN AVE
VIRGIL, JOSE R. & NORMA C. REYES	0196	325	3		225700-0	05115 01383	2	66 LINCOLN AVE
VITALE, MICHAEL J & SOPHIE	0106	289	9		139000-3	02356 01917	2	243 WOOD-RIDGE AVE
VITULANO, THOMAS M & SANDRA M	0202	326	9		234100-0	00042 00797	2	432 SUSSEX RD
VOICULESCU, MIHAI & LIANA MARCELA	0208	328	1	C002E	242000-8	03103 02300	2	205 WEST RIDGE MEWS
VOLAIR WESMONT RES I URB REN LLC	0241	339	1			00000 00000	1	ROSIE SQUARE
VOLAIR WESMONT RES I URB REN LLC	0241	339	1				15F	ROSIE SQUARE
VOLAIR WESMONT RES I URB REN LLC	0248	346	2			00000 00000	1	AVALON DRIVE
VOLAIR WESMONT RES I URB REN LLC	0248	346	2	X			15F	AVALON DRIVE
VOLAIR WESMONT RES II URB REN LLC	0248	346	3			00000 00000	1	AVALON DRIVE
VOLAIR WESMONT RES II URB REN LLC	0248	346	3	X			15F	AVALON DRIVE
VOLAIR WESMONT RES II URB REN LLC	0248	346	4			00000 00000	1	AVALON DRIVE
VOLAIR WESMONT RES II URB REN LLC	0248	346	4	X			15F	AVALON DRIVE
VOLAIR WESMONT RET I URB REN LLC	0241	338	1			00000 00000	1	ROSIE SQUARE
VOLAIR WESMONT RET II URB REN LLC	0248	346	1			00000 00000	1	AVALON DRIVE
VOLCY, JEAN & GINA	0056	245	1		073400-6	03420 01166	2	142 MADISON ST
VOLPITTA, RICHARD N & CLAIRE C	0061	247	18		079400-8		2	134 WOOD-RIDGE ST
VU, HOANG LONG DINH & HIEN NGUYEN	0040	230	15		052300-2	01096 00334	2	209 UNION AVE
VUKAJ, SADIK, SHPRESA & PRANVERA	0163	319	14		212100-0	03553 01879	2	497 WINDSOR RD
VYSOTSKI, ANATOLI	0084	273	7		110200-6	02611 00439	2	380 WOOD-RIDGE AVE
WADOPIAN, NEIL & BEAN, HAILING	0208	328	1	C001K	241400-5	02983 00015	2	302 HACKENSACK ST
WAHID, SHAIKH S. & FATIMA T.	0217	333	1.01	C0101		04280 00370	2	1 EISENHOWER LANE
WALESKI, LORRAINE	0133	305	22		173900-2	04577 01815	2	381 HIGHLAND AVE
WALKER, STEPHANIE M	0149	314	10		195800-1	00579 00642	2	490 WINDSOR RD
WALL, RICHARD J. & REGINA E.	0055	244	9		072200-7	08718 00602	2	111 MADISON ST
WALSH, BENJAMIN & ARMSTRONG, T.	0025	218	15		032900-2	08694 00327	2	68 FOURTH ST
WALSH, JOHN & LAUREN	0143	311	25		187700-1	01760 00103	2	335 MARLBORO RD
WALSH, RICHARD & DANIELLE	0156	317	3		205300-0	00150 01338	2	360 INNES RD
WALSH, THOMAS J. & BARBARA A	0144	311	32		188400-5		2	311 MARLBORO RD
WANG, FEI & LI, WEN	0245	340	1.02	C2208		02082 02405	2	15 VETERANS DRIVE
WANG, GUANGJI & LI, XIAO	0247	340	1.02	C2406		02199 02340	2	11 KENNEDY LANE
WANG, KE & FENG, JUNJIE	0221	333	1.121			03760 00904	2	78 ROOSEVELT DRIVE
WANG, LI & BIVENS, STEPHEN	0142	311	9		186100-8	03534 00916	2	310 WINDSOR RD
WANG, NING & CHEN, BINBIN	0238	335	1.04	C5502		04700 00254	2	48 ARNOLD DR
WANG, THOMAS C. & PEGGY	0041	231	5		053600-2	05225 01144	2	139 12TH ST
WANG, TIN-AN A	0091	276	17	C0016	117916	08673 00550	2	176 HACKENSACK ST
WANG, XI	0226	334	1.02	C4303		02850 00060	2	197 WESMONT DRIVE
WANG, XIAOCHEN & JING, ZHIYONG	0233	335	1.02	C5712		04854 00839	2	37 ARNOLD DR
WANG, XUAN & ZHANG, TUO	0181	320	1.0719			02479 02466	2	37 ROOSEVELT DRIVE
WARD, ROBERT C. & THERESA D.	0133	305	21		173800-1	08116 00763	2	385 HIGHLAND AVE
WARNER, KALLANA	0220	333	1.093			02577 01950	2	18 ROOSEVELT DRIVE
WASSEF, JOHN & NERMINE	0041	231	4		053500-1	05512 00707	2	141 12TH ST
WASSEF, PETER & NEEMA	0018	213	2		023800-5	02073 02129	2	334 UNION AVE
WASSERMAN, ERIC B. & DENISE RUTH	0089	276	8		116900-5	08543 00425	2	533 ANDERSON AVE
WATRAS, STANLEY & ANNA C	0040	230	22		053000-6	01036 02256	2	181 UNION AVE
WATSON, COLIN & KINNARI	0174	320	1.09	C3104		04401 00684	2	99 TRUMAN DRIVE
WEBER, SHAUNTE & MOORE, LORRAINE	0180	320	1.076			02279 01289	2	11 ROOSEVELT DRIVE
WEICHENRIEDER, JOHN J. & JEAN M.	0159	318	14		208500-3		2	450 INNES RD
WEIGHTMAN, STEPHEN & DEBORAH	0111	292	19		145200-0		2	399 WOOD-RIDGE AVE
WEINRICH, BARRY & NIURKA	0190	322	5		216700-4	08663 00392	2	280 SUSSEX RD
WEINSTEIN, MARK	0005	204	12		006500-7		2	10 ROSE ST
WEISBECKER, PHILIP & MARIA G.	0132	305	15		173200-5		2	235 VALLEY BLVD
WELSH, BRITTANY	0032	223	6		041600-5	02656 01924	2	67 MADISON ST
WERBY, MARC P.	0124	300	10		162100-4	07925 00674	2	202 COLUMBIA ST
WESMONT LIHTC, LLC	0217	332	1			01693 02369	15C	JOHNSON DRIVE
WEST RIDGE MEWS CONDOMINIUM	0207	328	1				15F	302 HACKENSACK ST
WESTERVELT, STEPHEN & DARLENE	0087	274	10		113200-7		2	455 NORTH AVE
WHALEY, MICHAEL & LAURA	0049	238	5		064400-0	08273 00707	2	109 FOURTH ST
WHITTAKER, EDWARD J. & GAYLE M.	0073	262	4		095100-3		2	143 EIGHTH ST
WHRITENOUR, GARY & EMILY P.	0203	326	23		235500-1		2	449 INNES RD

TAXING DISTRICT NO. 69 WOOD RIDGE

COUNTY NO. 02 BERGEN

NAME OF OWNER ADDITIONAL OWNERS	PAGE NO.	BLOCK NO.	LOT NO.	LOT QUALIF.	ACCOUNT NO.	DEED BOOK	DEED PAGE	CLASS	PROPERTY LOCATION
WIENER, GEORGE V & SHARON L	0049	237	9		063700-6	01802	01924	2	112 SIXTH ST
WIENER, GREGORY A., TRUSTEE	0049	237	10		063800-7	04066	01970	2	116 SIXTH ST
WIESS, JOHN & MARY ELLEN	0021	216	16		028800-0	08042	00151	2	64 SIXTH ST
WILLIAMS, DENNIS & TINA	0124	301	2.01			02109	00092	2	1 WAY ST
WILLIAMS, ERIC & JARA, MONICA	0121	299	6		158900-1	08690	00774	2	552 RYERSON AVE
WILLIAMS, LEONA M. & OTIS	0235	335	1.04	C5109		04626	00056	2	27 LEAHY DR
WILLOW STREET PROPERTIES, LLC	0038	229	5		050300-8	00628	01839	4B	12 WILLOW ST
WILSON, EDWARD M. & RUTH A.	0212	328	1	C007D	247900-2	04811	00964	2	302 HACKENSACK ST
WILSON, MICHAEL S & DEBRA L	0086	274	2.01		112300-1	00337	01881	2	438 WOOD-RIDGE AVE
WILSON, RENEE & DOBIES, ADAM	0031	222	20	C004	40840	05141	00802	2	82 HACKENSACK ST
WILT, GARNETT J. & MARY D.	0036	226	3		047900-0			2	91 JEFFERSON ST
WINDSOR GARDENS CONDOMINIUM	0162	319	12					15F	287 HACKENSACK ST
WINDSOR WOOD-RIDGE LLC	0126	301	17		164000-7	02231	01805	4C	MOONACHIE AVE
WINSLOW, TIMOTHY & DIANA	0127	303	3		165800-2	08130	00459	2	236 MARLBORO RD
WITCRAFT, A. & OLLER-CRAMSIE, M.	0125	301	11	C0300	163401	04737	01754	2	300 WOOD-RIDGE ST
WITHER, ALAN & PAVIA-TAPIA, DAYSY C	0115	295	3		150100-7	03175	01419	2	318 HIGHLAND AVE
WOJTYS, SLAWOMIR & NATALIA	0113	294	2		148100-0	02904	00646	2	482 COLUMBIA BLVD
WOLF, BENJAMIN	0025	218	21		033500-5	04584	00223	2	420 UNION AVE
WOLF, KERI	0056	245	4		073700-9	00865	00618	2	554 ANDERSON AVE
WOLLERMAN, JON H. & MARYANN	0030	222	8		039500-7	07997	00683	2	63 HILL ST
WOLLNER, KELLY ANN	0144	311	37		188900-0	01406	00788	2	297 MARLBORO RD
WON, TERRY	0165	320	1.05	C0501		01961	00473	2	15 TRUMAN DRIVE
WONG, GIA X.	0163	319	12	C289B	211912	04501	00268	2	287 HACKENSACK ST
WONG, KAM S & BOE CHAN	0116	296	2		152200-2	02014	00451	2	360 HIGHLAND AVE
WONG, KIN FOON MA	0200	325	64		230500-6	01776	00077	2	355 SUSSEX RD
WONG, NIKKO TY LEUNG & KAN P	0122	299	20		160300-2	02907	00357	2	210 HACKENSACK ST
WONG, RAYMOND C. & NAMRATA	0245	340	1.02	C2202		02123	00535	2	3 VETERANS DRIVE
WONG, THOMAS C. & YULIYA G.	0175	320	1.09	C3401		04909	00277	15F	123 TRUMAN DRIVE
WOOD-RIDGE HEIGHTS CONDOMINIUMS	0090	276	17					15F	176 HACKENSACK ST
WOOD-RIDGE INDUSTRIAL PROP LLC	0164	320	1.01		213600-2	02269	02455	4B	1 PASSAIC ST
WOOD, MEETA	0020	215	3		026800-6	05529	01053	2	374 UNION AVE
WOOD, NINA M	0046	236	6		060700-5			2	141 SIXTH ST
WOOD, ROGER A. & ANDREA C.	0196	324	20		225000-3			2	243 SUSSEX RD
WOODHAVEN CONDOMINIUMS	0157	317	10					15F	289 VALLEY BLVD
WOODRIDGE REALTY COMMONS, LLC	0150	314	14		166200-2	08683	00819	1	MARLBORO RD
WOODRIDGE REALTY COMMONS, LLC	0150	314	19		196700-7	02238	00945	4A	261 HACKENSACK ST
WOODRIDGE REALTY COMMONS, LLC	0150	314	20		196800-8	08683	00819	4A	505 MARLBORO RD
WOODS, NIKKI	0209	328	1	C003G	243400-9	09452	00240	2	302 HACKENSACK ST
WOZNIAK, ARTUR & ZORAIDA	0139	309	6		180900-4	04976	01533	2	243 CLIFF ST
WRIGHT PLACE AT WESMONT STATION	0171	320	1.07			01884	01253	15F	ROOSEVELT DRIVE
WRIGHT PLACE AT WESMONT STATION	0219	333	1.09			02094	01684	15F	ROOSEVELT DRIVE
WRIGHT PLACE II AT WESMONT STATION	0171	320	1.08					15F	ROOSEVELT DRIVE
WRIGHT PLACE II AT WESMONT STATION	0219	333	1.10					15F	ROOSEVELT DRIVE
WRIGHT PLACE III AT WESMONT STATION	0227	335	1.01			03774	00604	15F	BRADLEY DRIVE
WRIGHT, ROBERTA C.	0129	303	26		168100-6			2	267 HIGHLAND AVE
WRIGHT, SENDI & TYRONE	0204	326	26		235800-4	04299	01203	2	441 INNES RD
WRONKO, CHRISTOPHER & ELISABETTA	0074	263	10		097000-6	08198	00338	2	148 EIGHTH ST
WU, GIAFUNG & ZHIGANG & DING, FENG	0059	246	20.02		077400-4	01593	00594	2	130 COLUMBIA ST
WU, HAO & LIU, WANNING	0222	333	1.0917			02806	00360	2	46 ROOSEVELT DRIVE
WU, WILLIAM & YU, SHIYAO	0246	340	1.02	C2308		02154	00228	2	16 VETERANS DRIVE
WU, YILUN	0222	333	1.0912			02736	00674	2	36 ROOSEVELT DRIVE
WU, YIYOU & YUE	0176	320	1.09	C3505		05521	01085	2	121 TRUMAN DRIVE
WYMBS, CAROL A.	0006	205	9		007900-8			2	7 HUMBOLDT ST
XHELO, ROVENA & OSMAN	0036	226	4		048000-8	05294	01890	2	87 JEFFERSON ST
XIAN, YUQI & LI, QINGZHI	0227	334	1.02	C4304		05072	01488	2	199 WESMONT DRIVE
XIAO, YITIAN	0238	335	1.04	C5412		04802	01929	2	40 ARNOLD DR
XU, KECHENG	0022	217	1		029200-1	04304	01661	2	88 FIFTH ST
XU, ZHAOYI	0174	320	1.09	C3001		02842	01709	2	103 TRUMAN DRIVE
YACUBIAN, MEHRAN	0081	271	9		106200-5	05174	00672	2	271 NORTH AVE
YAM, MICHAEL & LACAP, CRISTINE	0102	286	10		132800-2	05175	00290	2	171 JOCELYN AVE
YANG, DONG	0235	335	1.04	C5201		04671	00837	2	63 LEAHY DR
YANG, PEDRO XIANG & ANGIE KUO	0224	334	1.01	C2009		02340	01775	2	129 WESMONT DRIVE
YANG, SHIRLEY, ALLEN & XIANZI	0235	335	1.04	C5104		04535	00525	2	37 LEAHY DR
YANG, SISI & ZHOU, LIBO	0237	335	1.04	C5406		04844	00217	2	28 ARNOLD DR
YANG, WUZHOU	0169	320	1.06	C0801		02121	02272	2	30 TRUMAN DRIVE
YANGCHEN, KARMA & TENZING, KARMA	0057	245	12		074800-7	04229	00830	2	106 MADISON ST
YANGZOM, TSERING	0058	246	8		076200-5	04858	01292	2	121 WOOD-RIDGE ST
YAO, XUEJIE	0179	320	1.09	C4405		05026	00228	2	9 WILSON LANE

TAXING DISTRICT NO. 69 WOOD RIDGE

COUNTY NO. 02 BERGEN

NAME OF OWNER ADDITIONAL OWNERS	PAGE NO.	BLOCK NO.	LOT NO.	LOT QUALIF.	ACCOUNT NO.	DEED BOOK	DEED PAGE	CLASS	PROPERTY LOCATION
YAPAOLA, MARGARET	0081	271	8		106100-4	03945	00041	2	277 NORTH AVE
YAREMIY, ANDRIY & FLORA	0022	216	17.02		028900-1	02089	02053	2	72 SIXTH STREET
YAZDI, SHAHZAD&SIGANPORIA, ARZIN	0180	320	1.072			02920	01680	2	3 ROOSEVELT DRIVE
YBANEZ, ANTONIO R. & MADDALENA M.	0153	315	23		200400-6	05409	01524	2	229 WINDSOR RD
YEDOH, HERMANN	0178	320	1.09	C3911		03275	02245	2	100 WESMONT DRIVE
YEE, KIMBERLY	0209	328	1	C003D	243100-6	02015	01187	2	302 HACKENSACK ST.
YEH, KATHERINE YICHUN & LI, CHEN	0231	335	1.02	C5606		04931	01834	2	21 ARNOLD DR
YENNAM, GOVIND KUMAR	0180	320	1.071			02903	01303	2	1 ROOSEVELT DRIVE
YEON, MICHAEL & PARK, SUJIN	0245	340	1.02	C2114		04291	00080	2	139 EISENHOWER LANE
YEUNG, CHRISTOPHER Y.	0091	276	17	C0015	117915	03710	01137	2	176 HACKENSACK ST
YIN, FEI & WANG, BIN	0186	320	1.0838			03164	01261	2	161 ROOSEVELT DRIVE
YINGLING, PAUL D	0089	276	5		116600-2	02985	01357	2	171 MADISON ST
YOKOTA, MAYUKO	0246	340	1.02	C2309		02143	00694	2	18 VETERANS DRIVE
YOO-MURZYN, JUDITH & YOO, WILLIAM	0110	292	4		143700-1	04151	01862	2	364 COLUMBIA BLVD
YOO, HAE DONG	0229	335	1.02	C4811		04484	00314	2	54 LEAHY DR
YOO, JOON HO & PARK, YOUNG RAN	0247	340	1.02	C2312		02142	02355	2	24 VETERANS DRIVE
YOON, BYUNG SEOL & SUNG RYE	0131	304	23		171200-1	09173	00320	2	319 HIGHLAND AVE
YOON, QUAN & CHUNG, CHRISTINA Y.	0234	335	1.02	C5812		04751	01354	2	65 ARNOLD DR
YORK, PETER A. & VERONICA D.	0153	316	6		201100-0			2	290 INNES RD
YOSTOS, BAHAA E.R.I. & MONA	0092	277	9		119000-7			2	163 COLUMBIA ST
YOU, WONHEE & KIM, HYE JEE	0225	334	1.02	C4202		02906	00813	2	167 WESMONT DRIVE
YOUUDON, CHEMI & PASSANG, TENZIN	0033	223	18		042800-4	02754	01117	2	80 HILL ST
YOUNG, HARVEY W. & DINA	0003	203	3		003900-0	08470	00172	2	432 CENTER ST
YOUNG, HARVEY W. & DINA	0157	317	10.06		206050	09437	00073	2	289 VALLEY BLVD
YOUNG, KAREN	0188	321	5		214300-6	02732	00515	2	242 SUSSEX RD
YOUSSEF, SARA S.	0232	335	1.02	C5707		04872	00972	2	47 ARNOLD DR
YU, AMANDA	0242	340	1.01	C1704		04020	00344	2	27 WESMONT DRIVE
YU, KENNY & KO, EUNICE	0219	333	1.01	C4604		03392	00028	2	8 EISENHOWER LANE
YU, LIAN & ZHANG, SHENSHEN	0118	297	1		154600-0	05266	00028	2	428 HIGHLAND AVE
YU, TSZ LUN ALAN	0245	340	1.02	C2209		03332	00643	2	17 VETERANS DRIVE
YU, YANG & DU, HANZHANG	0231	335	1.02	C5601		05521	01638	2	31 ARNOLD DR
YUAN, SHEUE S & RAY P	0248	340	1.02	C2411		02209	01462	2	21 KENNEDY LANE
YUEN, LAWREN & AMY	0079	269	7		102800-3	01723	00867	2	139 HACKENSACK ST
YUHASZ, JOHN & CHRISTY	0080	270	7		104400-3			2	163 12TH ST
YUN, JINGIAO & KAN, PEISI	0184	320	1.0810			03536	00117	2	105 ROOSEVELT DRIVE
YUN, JONG MAN	0177	320	1.09	C3808		04557	00032	2	78 WESMONT DRIVE
YUNAS, TALMOOR & KHAN, MICHELLE	0062	248	11.01		080800-2	03741	01448	2	130 JEFFERSON ST
YUSCHAK, JOHN & HOPE	0024	217	21		031200-8	00614	01964	2	76 FIFTH ST
ZAFAR, ZUHEB	0233	335	1.02	C5714		04866	00793	2	33 ARNOLD DR
ZAITOUN, RAMI	0082	272	3		107100-1	02711	02156	2	314 WOOD-RIDGE AVE
ZAKARIAN, EDWARD & ANTABI, TALAR	0083	272	21		108900-6	02901	01838	2	317 NORTH AVE
ZAMPARDI (ETAL), MICHAEL A	0087	274	16.01		113800-3	08053	00810	1	170 VALLEY BLVD
ZAMPARDI, MICHAEL & MARGARET	0110	292	11		144400-5	08292	00375	2	396 COLUMBIA BLVD
ZAMPARDI, MICHAEL V. & MARGARET	0110	292	12		144500-6	08292	00378	2	400 COLUMBIA BLVD
ZAMSKI, CHRISTOPHER & MARIE	0040	231	1		053200-8	08654	00994	2	155 12TH ST
ZAMSKI, RONALD J. & JEAN	0124	300	12		162300-6			2	214 COLUMBIA ST
ZANARDI TRUST % THEODORE ZANARDI	0139	309	14		181700-9	01639	00880	2	260 WOOD-RIDGE ST
ZANARDI, ELIZABETH & ZANARDI, T.	0139	309	15		181800-0	08764	00377	1	WOOD-RIDGE ST
ZAPATA, MIGUEL & URQUIJO, JOANNA	0044	234	1.01			05468	01576	1	320 MAIN AVE
ZAPPITELLI, JOHN F. & DOREEN	0127	303	8		166300-4			2	252 MARLBORO RD
ZEITLINGER, CARL & LISA	0131	304	19		170800-0	08371	00857	2	339 HIGHLAND AVE
ZELAYA, ADAM & ISABEL MOLINA	0045	234	9		058600-7	09265	00469	2	309 UNION AVE
ZELINSKI, A. & PANCURAKOVA, I.	0171	320	1.09	C2507		05481	00871	2	69 TRUMAN DRIVE
ZENELI, ZHAKU	0046	236	1		060200-0	05296	00554	2	156 SEVENTH ST
ZEPPETELLI, ANGELINA & LAWRENCE	0126	302	2		164800-5	08384	00949	4B	217 BERGER ST
ZEPPETELLI, LAWRENCE & ANGELINA	0126	302	1		164700-4			4A	229 BERGER ST
ZEPPETELLI, LAWRENCE & ANGELINA J.	0126	302	3		164900-6			2	215 BERGER ST
ZEPIERI, JEAN T & ZEPPIERI, GERARD	0080	270	2		103900-1	09584	00307	2	228 WOOD-RIDGE AVE
ZHANG, AMANDA & WENSHUO	0095	279	10		123000-8	02577	01183	2	585 ANDERSON AVE
ZHANG, BING & HAO QI	0165	320	1.05	C0402		01821	01961	2	4 TRUMAN DRIVE
ZHANG, HANTO & YANJUN ZHOU	0182	320	1.0728			05522	01870	2	55 ROOSEVELT DRIVE
ZHANG, HUI	0218	333	1.01	C0202		02423	00704	2	3 WESMONT DRIVE
ZHANG, ICONG & CHENXI LIU	0182	320	1.0735			05277	01465	2	69 ROOSEVELT DRIVE
ZHANG, LINGYU & SHEK, YING	0241	335	1.0134			05154	01274	2	289 BRADLEY DR
ZHANG, QIUSI & CHENG JIANG	0174	320	1.09	C3201		05065	01413	2	104 TRUMAN DRIVE
ZHANG, YAN & JUNDA SHENG	0184	320	1.0752			05277	01394	2	103 ROOSEVELT DRIVE
ZHANG, ZHE & DE KONG	0218	333	1.01	C0208		01813	02137	2	15 WESMONT DRIVE
ZHANG, ZIOIU & ZHU, SHANG	0186	320	1.0849			04625	01902	2	183 ROOSEVELT DRIVE

TAXING DISTRICT NO. 69 WOOD RIDGE

COUNTY NO. 02 BERGEN

NAME OF OWNER ADDITIONAL OWNERS	PAGE NO.	BLOCK NO.	LOT NO.	LOT QUALIF.	ACCOUNT NO.	DEED BOOK	DEED PAGE	CLASS	PROPERTY LOCATION
ZHENG, ANPING & WEI, YABIN	0187	320	1.0851			03223	01242	2	187 ROOSEVELT DRIVE
ZHENG, CUI XIANG & JIAN YUN ZHANG	0084	273	6			09389	00176	2	378 WOOD-RIDGE AVE
ZHENG, GEORGE & CAROL	0231	335	1.02	C5605	110100-5	04965	01512	2	23 ARNOLD DR
ZHOU, YIJUN	0232	335	1.02	C5702		04851	01458	2	57 ARNOLD DR
ZHOU, YUNHUA	0167	320	1.05	C1106		05105	00315	2	12 WESMONT DRIVE
ZHU, XUN & KAYO LIU	0234	335	1.02	C5814		04765	00457	2	61 ARNOLD DR
ZIELINSKI, JANUSZ & URSZULA	0091	276	17	C0007	117907	03443	00126	2	176 HACKENSACK ST
ZIELINSKI, JEFFREY & AMANDA M.	0036	225	17		047000-1	04165	01821	2	74 COLUMBIA STREET
ZISA, RALPH	0049	237	11		063900-8	03811	01436	2	384 MAIN AVENUE
ZITO, THERESA A.	0045	234	12		058900-0			2	112 NINTH ST
ZOLLER, MICHAEL J. & EMILY J.	0042	231	23		055400-4	05347	01919	2	152 13TH ST
ZOLTOWSKI, RAYMOND & PATRICIA	0190	322	10		217200-6			2	296 SUSSEX RD
ZOLTOWSKI, RAYMOND & PATRICIA	0201	325	86		232700-2	03074	00114	2	285 SUSSEX RD
ZOON, RICHARD A & KIMBERLY H MEYER-	0189	321	15		215300-3	02434	01897	2	257 INNES RD
ZOTA, SANJAY & PAYAL	0117	296	5		152500-5	01796	00680	2	376 HIGHLAND AVE
ZOTTO, FRANCIS	0093	278	4		120500-2	01997	01822	2	187 WOOD-RIDGE ST
ZUBOVIC, DRAGO & DUBRAVAKA	0023	217	10		030100-0			2	63 FOURTH ST
107 MADISON ST CO.	0055	244	10		072300-8	03613	01192	2	107 MADISON ST
108 9TH STREET, LLC	0045	234	11		058800-9	04862	01431	2	108 NINTH ST
111 FOURTH ST CO.	0049	238	4		064300-9	00730	01895	2	111 FOURTH ST
120 HACKENSACK STREET CONDOMINIUMS	0054	243	13.03					15F	120 HACKENSACK ST
148 THIRD ST, LLC	0078	267	11		101800-6	01066	01178	2	146 THIRD STREET
151 NINTH STREET, LLC	0072	261	2		093700-5	01126	01724	2	151 NINTH ST
157 MADISON ST LLC	0089	276	7		116800-4	05342	01785	2	157 MADISON ST
160 HACKENSACK ST, LLC	0090	276	14		117500-8	05029	00699	2	160 HACKENSACK ST
163 VALLEY BOULEVARD PARTNERSHIP	0085	273	15		111000-1			4A	163 VALLEY BOULEVARD
188 FUDA MANAGEMENT, LLC	0091	276	19		118100-1	05450	01498	4A	188 HACKENSACK ST
189 HACKENSACK ST, LLC	0114	294	9		148800-7	05478	01438	4A	189 HACKENSACK ST
189 VALLEY BOULEVARD, LLC	0111	292	15		144800-9	04557	00783	4A	189 VALLEY BLVD
193 HELM AVE CO.	0103	286	24		134200-0	08686	00522	2	193 HELM AVE
193 VALLEY BLVD LLC, NJ	0111	292	14		144700-8	04085	00652	4A	193 VALLEY BLVD
2015 JULIUS VEGA REV LIV TRUST	0098	283	5		127600-2	02021	01314	2	148 HELM AVE
204 HACKENSACK STREET, LLC	0122	299	18		160100-0	04389	00800	4C	204 HACKENSACK ST
205 BERGER, LLC	0127	302	6		165200-6	05295	00666	4B	205 BERGER ST
227 HACKENSACK ST WR, LLC	0150	314	15		196300-3	03880	01132	4A	277 HACKENSACK ST
245 VALLEY BLVD, LLC	0132	305	14		173100-4	03476	01876	4C	245 VALLEY BLVD
247-265 VALLEY BLVD LLC	0145	312	13		190300-1	02153	00802	4A	265 VALLEY BLVD
247-265 VALLEY BLVD LLC	0145	312	14		190400-2	02153	00793	4A	257 VALLEY BLVD
247-265 VALLEY BLVD LLC	0145	312	15		190500-3	02153	00783	4A	247 VALLEY BLVD
25 TRUMAN DR, LLC	0166	320	1.05	C0506		05088	00693	2	25 TRUMAN DRIVE
261 WINDSOR RD CO.	0152	315	14		199500-6	04251	01275	2	261 WINDSOR RD
269 HACKENSACK STREET LLC	0150	314	17		196500-5	01832	02413	4A	271 HACKENSACK ST
271 VALLEY BLVD ASSOC LLC	0150	314	16		196400-4	00938	01840	4A	275 HACKENSACK ST
278 MARLBORO RD CO.	0128	303	16		167100-9	08656	00212	2	278 MARLBORO RD
284 MARLBORO RD CO.	0128	303	18		167300-1	03460	00600	2	284 MARLBORO RD
298 WINDSOR RD CO.	0142	311	5		185700-7	04303	00893	2	298 WINDSOR RD
3 PARK PLACE LLC	0038	228	3		049900-4	02627	01038	4B	3 PARK PL WEST
30 ARNOLD DRIVE, LLC	0237	335	1.04	C5407		04884	01124	2	30 ARNOLD DR
30 HUMBOLDT LAND TRUST	0008	206	15		010400-7	08794	00017	2	30 HUMBOLDT ST
300 WESMONT DRIVE, LLC	0219	333	1.02		213600-2	03659	00936	1	200 ROSIE SQUARE
304 HACKENSACK, LLC	0214	328	12		251000-4	05182	00954	4A	304 HACKENSACK ST
339 INNES RD CO.	0192	322	30		219200-0	03364	01205	2	339 INNES RD
370 ROUTE 17 REALTY LLC	0215	329	1		251200-6	02395	00374	1	ROUTE 17
370 ROUTE 17 REALTY, LLC	0215	329	2		251300-7	02040	01570	4A	370 ROUTE 17 NORTH
44 ROOSEVELT, LLC	0222	333	1.0916			04302	01438	2	44 ROOSEVELT DRIVE
476 INNES, LLC	0161	319	3		211000-2	05501	00134	2	476 INNES RD
483 SUSSEX RD CO.	0217	331	3		253900-7	03311	02329	2	483 SUSSEX RD
563 RYERSON AVE, LLC	0137	308	3		179300-8	09608	00372	2	563 RYERSON AVE
57 GARDEN, LLC	0015	210	12		020200-8	03858	01873	2	57 GARDEN ST
573 ANDERSON AVE, LLC	0094	278	10		121100-5	05520	00301	2	573 ANDERSON AVE
60 ROSE ST CO.	0027	219	17		035200-6	04107	00128	2	60 ROSE ST
674 ANDERSON REALTY, LLC	0062	250	1		081400-5	01455	02217	2	674 ANDERSON AVE
68 LEAHY DRIVE, LLC	0230	335	1.02	C4904		05168	00382	2	68 LEAHY DR
68 LEAHY DRIVE, LLC	0230	335	1.02	C4905		05537	01500	2	70 LEAHY DR
701 12TH STREET LLC C/O PROLOGIS LP	0039	229.02	3		050500-0	05034	00878	4B	NJ&NY RR TO CORN
71 HACKENSACK ST ASSOC LLC	0029	221	4		038000-5	08723	00408	4A	71 HACKENSACK ST
73 EIGHTH STREET LLC	0018	213	6		024200-6	02042	01336	2	73 EIGHTH ST
80 10TH STREET, LLC	0018	212	15		023500-2	05450	00843	2	80 TENTH ST

TAXING DISTRICT NO. 69 WOOD RIDGE

COUNTY NO. 02 BERGEN

NAME OF OWNER ADDITIONAL OWNERS	PAGE NO.	BLOCK NO.	LOT NO.	LOT QUALIF.	ACCOUNT NO.	-----DEED----- BOOK PAGE	-----PROPERTY----- CLASS LOCATION
------------------------------------	-------------	--------------	------------	----------------	----------------	-----------------------------	--------------------------------------

82-84 HACKENSACK STREET CONDOMINIUM	0031	222	20				15F 82 HACKENSACK ST
-------------------------------------	------	-----	----	--	--	--	----------------------

TAXING DISTRICT NO. 69 WOOD RIDGE

COUNTY NO. 02 BERGEN

NAME OF OWNER ADDITIONAL OWNERS	PAGE NO.	BLOCK NO.	LOT NO.	LOT QUALIF.	ACCOUNT NO.	-----DEED----- BOOK PAGE	-----PROPERTY----- CLASS LOCATION
------------------------------------	-------------	--------------	------------	----------------	----------------	-----------------------------	--------------------------------------

VERIZON	0001	346	4		254900-4		6A VARIOUS
---------	------	-----	---	--	----------	--	------------

Block No. Lot No. Qualification Account No.	Land Dimensions Building Description Additional Lots Acreage	Prop. Class	Owner's Name Address City State Property Location	Billing Code Zip Code	Land Improvement Exemption Net Total	2025 Property Tax Special Dist	2025 Total Tax Deduction Net Tax	Amt.Billed 2025 1st Q 2nd Q Total	2nd Half 2025 3rd Q 4th Q Total	Preliminary 2026 Tax 1st Q 2nd Q Total
200 1 000100-1	.044 AC .0440	15C	BOROUGH OF WOOD-RIDGE 85 HUMBOLDT ST WOOD-RIDGE, NJ FOURTH ST & FRITSCH AVE	07075	*EXEMPT*	00	00 00 00	00 00 00	00 00 00	00 00 00
201 1 000200-2	75X100 2SF1G .1722	2	LO PRESTI, MICHAEL & DEBRA 392 CENTER ST WOOD-RIDGE, NJ 392 CENTER ST	00045 07075	207500 187200 394700	1180153	1180153 00 1180153	283000 283000 566000	307153 307000 614153	295000 295000 590000
201 2 000300-3	55X84 .1061	2	KRYSZ, KEITH T 33 FIFTH ST WOOD-RIDGE, NJ 33 FIFTH ST	00660 07075	189000 403300 592300	1770977	1770977 00 1770977	424679 424679 849358	460819 460800 921619	442700 442700 885400
201 3 000400-4	75X83 1 LT 1STY.F G2 .1429	2	MASCUCH, DONALD & LORI 25 FIFTH ST WOOD-RIDGE, NJ 25 FIFTH ST	07075	201400 297200 498600	1490814	1490814 00 1490814	357497 357496 714993	387921 387900 775821	372700 372700 745400
201 4 000500-5	100X82 1 LT 1G .1882	2	MADIGAN, ROBERT E. & STANISLAWA 17 FIFTH ST WOOD-RIDGE, NJ 17 FIFTH ST	07075	211100 118000 329100	984009	984009 00 984009	235965 235965 471930	256079 256000 512079	246000 246000 492000
201 5 000600-6	37X80 1 LT 1SF .0680	2	BIAMONTE, JOSEPH R. & MILDRED N. 15 FIFTH ST WOOD-RIDGE, NJ 15 FIFTH ST	00045 07075	179200 109000 288200	861718 v1	861718 -25000 836718	200390 200389 400779	218039 217900 435939	209200 209200 418400
201 6 000700-7	65X77 1 LT 1SF2G .1149	2	CHOEDAK, DORJEE CHOEDON 1 FIFTH ST WOOD-RIDGE, NJ 1 FIFTH ST	07075	195400 167200 362600	1084174	1084174 00 1084174	259985 259984 519969	282105 282100 564205	271000 271000 542000
201 7 000800-8	65X77 1SF2G .1149	2	SAHINER, OZAN & WENG, SANDY 2 SIXTH ST WOOD-RIDGE, NJ 2 SIXTH ST	07075	195400 192100 387500	1158625	1158625 00 1158625	277838 277837 555675	301550 301400 602950	289700 289700 579400
201 8.01 000900-9	62.5 X 79 .1133	2	GERMINARIO, ONOFRIO & ELAINE 51 WASHINGTON PL E RUTHERFORD, NJ 8 SIXTH ST	00660 07073	194100 220700 414800	1240252	1240252 00 1240252	297412 297411 594823	322729 322700 645429	310100 310100 620200
201 8.02 001000-7	62.5 X 79 .1133	2	MATERA, MASSIMO 5 FIFTH ST WOOD-RIDGE, NJ 5 FIFTH ST	07075	194500 214400 408900	1222611	1222611 00 1222611	293182 293181 586363	318148 318100 636248	305700 305700 611400
201 9 001100-8	50X79&37X80 1 LT 2SF1G .9079	2	PATEL, ISHAVAR & PRAGATI 14 SIXTH ST WOOD-RIDGE, NJ 14 SIXTH ST	07075	205000 185600 390600	1167894	1167894 00 1167894	280061 280060 560121	303973 303800 607773	292000 292000 584000
201 10 001200-9	50X79 1 LT 1SF1G .0907	2	BAK, JOZEF & KRZYSTYNA 16 SIXTH ST WOOD-RIDGE, NJ 16 SIXTH ST	07075	187400 151800 339200	1014208	1014208 00 1014208	243207 243206 486413	263995 263800 527795	253600 253600 507200
201 11 001300-0	75X82 1 LT 1SF1G .1412	2	CHWALK, JOAN 18 SIXTH ST WOOD-RIDGE, NJ 18 SIXTH ST	01516 07075	200900 192300 393200	1175668	1175668 00 1175668	281925 281924 563849	305919 305900 611819	293900 293900 587800
201 12 001400-1	50X83 1 LT 1SF1G .0953	2	SCHNACKENBERG, PAUL & HABEISHI, J 28 SIXTH ST WOOD-RIDGE, NJ 28 SIXTH ST	07075	188400 152800 341200	1020188	1020188 00 1020188	244641 244640 489281	265507 265400 530907	255000 255000 510000

5140900

15371291

00

25000

15346291

7359554

7986737

7673200

Block No. Lot No. Qualification Account No.	Land Dimensions Building Description Additional Lots Acreage	Prop. Class	Owner's Name Address City State Property Location	Billing Code Zip Code	Land Improvement Exemption Net Total	2025 Property Tax Special Dist	2025 Total Tax Deduction Net Tax	Amt.Billed 2025 1st Q 2nd Q Total	2nd Half 2025 3rd Q 4th Q Total	Preliminary 2026 Tax 1st Q 2nd Q Total
201 13 001500-2	75X84 1SF1G .1446	1 LT 2	D & F REAL ESTATE PROPERTY, LLC 94 1ST ST LODI, NJ 32 SIXTH ST	00660 07644	201800 285300 487100	1456429	1456429 00 1456429	349251 349251 698502	379027 378900 757927	364100 364100 728200
201 14 001600-3	99X100 1SB1G .2273	1 LT 2	GADALETA, NICHOLAS & ROSARIA 38 SIXTH ST WOOD-RIDGE, NJ 38 SIXTH ST	02640 07075	219000 489400 708400	2118116	2118116 00 2118116	507923 507923 1015846	551170 551100 1102270	529500 529500 1059000
202 1 001700-4	50X100 1SF1G .1148	1 LT 2	AFFUSO, STEPHEN J. & DONNA M. 400 CENTER ST WOO-DRIDGE, NJ 400 CENTER ST	07075	195000 152700 347700	1039623	1039623 00 1039623	249301 249301 498602	270521 270500 541021	259900 259900 519800
202 2 001800-5	50X100 1SF1G .1148	1 LT 2	VAKA, QAZIM & ALKETA 404 CENTER ST WOOD-RIDGE, NJ 404 CENTER ST	00660 07075	195000 358400 553400	1654666	1654666 00 1654666	396788 396788 793576	430590 430500 861090	413700 413700 827400
202 3 001900-6	50X100 1SF1G .1148	1 LT 2	PALMIERI, MARIO L & MARIA C 408 CENTER ST WOOD-RIDGE, NJ 408 CENTER ST	07075	195000 180400 375400	1122446	1122446 00 1122446	269162 269162 538324	292122 292000 584122	280600 280600 561200
202 4 002000-4	75X100 1SB1G .1722	1 LT 2	FARLEY, RYAN & YOGAMY 35 FOURTH ST WOOD-RIDGE, NJ 35 FOURTH ST	07075	186800 160300 347100	1037829	1037829 00 1037829	248871 248871 497742	270087 270000 540087	259500 259500 519000
202 5 002100-5	75X125 1SF1G .2152	1 LT 2	SCHNACKENBERG, PAUL, ETALS 28 SIXTH ST WOOD-RIDGE, NJ 31 FOURTH ST	07075	195200 164000 359200	1074008	1074008 00 1074008	257547 257546 515093	279515 279400 558915	268500 268500 537000
202 6 002200-6	50X125 1SF1G .1435	1 LT 2	FANTACONE, JOHN & SUSAN M. 27 FOURTH ST WOOD-RIDGE, NJ 27 FOURTH ST	00045 07075	181100 173600 354700	1060553	1060553 00 1060553	254320 254320 508640	276013 275900 551913	265100 265100 530200
202 7 002300-7	50X125 2SF1G .1435	1 LT 2	HELDMAN, JEFFREY & ANNE L 23 4TH STREET WOOD-RIDGE, NJ 23 FOURTH ST	07075	181100 108900 290000	867100	867100 00 867100	207930 207930 415860	225640 225600 451240	216800 216800 433600
202 8 002400-8	50X125 2SF1G .1435	1 LT 2	LAMPARELLO, LEONARD 201 BERKSHIRE RD HASBROUCK HEIGHTS, NJ 19 FOURTH ST	00045 07604	181100 239000 420100	1256099	1256099 00 1256099	301212 301212 602424	326875 326800 653675	314000 314000 628000
202 9 002500-9	50X125 1LT .1435	1 LT 2	BATTULA, RAHUL & MEGHA ARORA 15 FOURTH ST WOOD-RIDGE, NJ 15 FOURTH ST	07075	181100 441000 622100	1860079	1860079 00 1860079	446046 446046 892092	484087 483900 967987	465000 465000 930000
202 10 002600-0	40X125 2SF1G .1148	.1148 2	ALLGAIER, JOSEPH & CARMEN 11 FOURTH ST WOOD-RIDGE, NJ 11 FOURTH ST	07075	175500 119400 294900	881751	881751 00 881751	211444 211443 422887	229464 229400 458864	220400 220400 440800
202 11 002700-1	50X90 1SF1G .1033	1 LT 2	MUSELLA, JASON J 7 FOURTH ST WOOD-RIDGE, NJ 7 FOURTH ST	00154 07075	171900 89700 261600	782184	782184 00 782184	187568 187567 375135	203549 203500 407049	195500 195500 391000
202 12 002800-2	54X90 1SF1G .1116	1 LT 2	ALTAMURA, LUIGI & GRAZIA 3 FOURTH ST WOOD-RIDGE, NJ 3 FOURTH ST	00597 07075	174700 204900 379600	1135004	1135004 00 1135004	272174 272173 544347	295357 295300 590657	283800 283800 567600

5801300

17345887

00

00

17345887

8319070

9026817

8672800

Block No. Lot No. Qualification Account No.	Land Dimensions Building Description Additional Lots Acreage	Prop. Class	Owner's Name Address City State Property Location	Billing Code Zip Code	Land Improvement Exemption Net Total	2025 Property Tax Special Dist	2025 Total Tax Deduction Net Tax	Amt.Billed 2025 1st Q 2nd Q Total	2nd Half 2025 3rd Q 4th Q Total	Preliminary 2026 Tax 1st Q 2nd Q Total
202 13 002900-3	35X103 1SF1G .0828	1 LT 2	PEZZOTTI MORALES, OMAR & ANA 405 FRITSCH AVE WOOD-RIDGE, NJ 405 FRITSCH AVE	07075	182600 66500 249100	744809	744809 00	178605 178605 357210	193899 193700 387599	186200 186200 372400
202 14 003000-1	53X100 2SF2G .1217	2	BIAMONTE, JOSEPH & APRIL 4 FIFTH ST WOOD-RIDGE, NJ 4 FIFTH ST	07075	196500 460500 657000	1964430	1964430 00	471069 471069 942138	511192 511100 1022292	491100 491100 982200
202 15 003100-2	50X100 1SF1G .1148	2	MAURIN, NICHOLAS & LUCREZIA 12 5TH STREET WOOD-RIDGE, NJ 12 FIFTH ST	07075	195000 135900 330900	989391	989391 00	237256 237255 474511	257480 257400 514880	247300 247300 494600
202 15.01 003100-2	50X00 2F1G .0000	2	MAURIN, NICHOLAS & LUCREZIA 12 5TH STREET WOOD-RIDGE, NJ 8 FIFTH STREET	07075	195000 405200 600200	1794598	1794598 00	430344 430343 860687	467011 466900 933911	448600 448600 897200
202 16 003200-3	50X100 1SF1G .1148	1 LT 2	OBREGON, MARIO & JENNIFER CORREA 16 FIFTH ST WOOD-RIDGE, NJ 16 FIFTH ST	07075	195000 127600 322600	964574	964574 00	231305 231304 462609	251065 250900 501965	241100 241100 482200
202 17 003300-4	50X100 1SF .1148	1 LT 2	PHILLIPS, RONALD & ALICE M. 55 MADISON ST WOOD-RIDGE, NJ 20 FIFTH ST	07075	195000 117200 312200	933478	933478 00	223848 223847 447695	242983 242800 485783	233400 233400 466800
202 18 003400-5	50X100 1SF1G .1148	1 LT 2	GAWRYLUK, GRAZYNA & MIROSLAW 24 FIFTH ST WOOD-RIDGE, NJ 24 FIFTH ST	00660 07075	195000 265600 460600	1377194	1377194 00	330251 330250 660501	358393 358300 716693	344300 344300 688600
202 19 003500-6	50X100 1SF1G .1148	1 LT 2	LUGO, AIDA C. 28 FIFTH ST WOOD-RIDGE, NJ 28 FIFTH ST	07075	195000 112500 307500	919425	919425 00	220478 220477 440955	239270 239200 478470	229900 229900 459800
202 20 003600-7	75X100 1SF1G .1722	1 LT 2	CERULLO, MICHAEL & SANDRA 32 FIFTH ST WOOD-RIDGE, NJ 32 FIFTH ST	07075	207500 274700 482200	1441778	1441778 00	345738 345737 691475	375203 375100 750303	360400 360400 720800
203 1 003700-8	50X100 1SF1G .1148	1 LT 2	FILJA, SAMIR & ARMELA 420 CENTER ST WOOD-RIDGE, NJ 420 CENTER ST	00660 07075	175500 234100 409600	1224704	1224704 00	293684 293683 587367	318737 318600 637337	306200 306200 612400
203 2 003800-9	75X100 1SB1G .1722	1 LT 2	BONILLO, ANTHONY M. 428 CENTER ST WOOD-RIDGE, NJ 428 CENTER ST	00045 07075	207500 109600 317100	948129	948129 00	227361 227361 454722	246707 246700 493407	237000 237000 474000
203 3 003900-0	100X100 2SS .2296	1 LT 2	YOUNG, HARVEY W. & DINA 432 CENTER ST WOOD-RIDGE, NJ 432 CENTER ST	00660 07075	220000 228100 448100	1339819	1339819 00	321288 321288 642576	348643 348600 697243	335000 335000 670000
203 4 004000-8	50X100 1SF1G .1148	1 LT 2	TRANO, ANTHONY & GUINTA, MIA 33 ROSE ST WOOD-RIDGE, NJ 33 ROSE ST	07075	195000 178600 373600	1117064	1117064 00	267872 267871 535743	290721 290600 581321	279300 279300 558600
203 5 004100-9	50X100 1SF1G .1148	1 LT 2	MELLIE, NICHOLAS & MARGARET 29 ROSE ST WOOD-RIDGE, NJ 29 ROSE ST	07075	195000 163900 358900	1073111 v1	1073111 -25000	251082 251081 502163	273048 272900 545948	262000 262000 524000

5629600

16832504

00

25000

16807504

8060352

8747152

8403600

Block No. Lot No. Qualification Account No.	Land Dimensions Building Description Additional Lots Acreage	Prop. Class	Owner's Name Address City State Property Location	Billing Code Zip Code	Land Improvement Exemption Net Total	2025 Property Tax Special Dist	2025 Total Tax Deduction Net Tax	Amt.Billed 2025 1st Q 2nd Q Total	2nd Half 2025 3rd Q 4th Q Total	Preliminary 2026 Tax 1st Q 2nd Q Total
203 6 004200-0	50X100 1SF1G .1148	1 LT 2	MC MULLIN, ROBERT & LINDA 25 ROSE ST WOOD-RIDGE, NJ 25 ROSE ST	07075	195000 181600 376600	1126034	1126034 00 1126034	270023 270022 540045	293089 292900 585989	281500 281500 563000
203 7 004300-1	50X100 1SF1G .1148	1 LT 2	ROMEO, THOMAS J. JR. & ANNA LEA 19 ROSE ST WOOD-RIDGE, NJ 19 ROSE ST	00660 07075	195000 154200 349200	1044108	1044108 00 1044108	250377 250376 500753	271755 271600 543355	261000 261000 522000
203 8 004400-2	50X100 1SF1G .1148	1 LT 2	REINHART, THOMAS E. & SUSAN 15 ROSE ST WOOD-RIDGE, NJ 15 ROSE ST	07075	195000 193000 388000	1160120	1160120 00 1160120	278196 278196 556392	301928 301800 603728	290000 290000 580000
203 9 004500-3	50X130 2SF .1492	2	IACOVINO, ANTHONY & LORI A. 9 ROSE ST WOOD-RIDGE, NJ 9 ROSE ST	00660 07075	202500 434300 636800	1904032	1904032 00 1904032	456586 456585 913171	495461 495400 990861	476000 476000 952000
203 10 004600-4	7929 SF 1 LT .1820	2	PASQUINUCCI, ROCCO 11 ROSE ST WOOD-RIDGE, NJ 11 ROSE ST	07075	209600 487500 697100	2084329	2084329 00 2084329	499821 499821 999642	542387 542300 1084687	521100 521100 1042200
203 11 004600-4	50X100 1 LT .1148	2	PATEL, RIPAL & SALONI SHAH 3 ROSE ST WOOD-RIDGE, NJ 3 ROSE ST	07075	195000 470900 665900	1991041	1991041 00 1991041	477451 477450 954901	518140 518000 1036140	497800 497800 995600
203 12 004800-6	0.223 AC 15C .2230		BOROUGH OF WOOD-RIDGE 85 HUMBOLDT ST WOOD-RIDGE, NJ FOURTH ST	07075	*EXEMPT*	00	00 00 00	00 00 00	00 00 00	00 00 00
203 13 004900-7	50X125 1SF1G .1435	1 LT 2	LELAND, KIPP C & RAQUEL J 18 FOURTH ST WOOD-RIDGE, NJ 18 FOURTH ST	07075	181100 167000 348100	1040819	1040819 00 1040819	249588 249588 499176	270843 270800 541643	260200 260200 520400
203 14 005000-5	50X125 1SF1G .1435	1 LT 2	MARRIN, THOMAS 22 FOURTH ST WOOD-RIDGE, NJ 22 FOURTH ST	07075	181100 222900 404000	1207960	1207960 00 1207960	289668 289668 579336	314324 314300 628624	302000 302000 604000
203 15 005100-6	50X125 1SF1G .1435	1 LT 2	BONA, TOMASZ & KATARZYNA M 26 4TH ST WOOD-RIDGE, NJ 26 FOURTH ST	00660 07075	181100 219700 400800	1198392	1198392 00 1198392	287374 287373 574747	311845 311800 623645	299600 299600 599200
203 16 005200-7	50X125 1SF1G .1435	1 LT 2	CANZANO, MICHAEL & SINACORE, TONI ANN 30 FOURTH ST WOOD-RIDGE, NJ 30 FOURTH ST	07075	181100 189800 370900	1108991	1108991 00 1108991	265936 265935 531871	288620 288500 577120	277200 277200 554400
203 17 005300-8	50X125 1SF1G .1435	1 LT 2	BAYARD, BERNARD & PATRICIA 34 FOURTH ST WOOD-RIDGE, NJ 34 FOURTH ST	00672 07075	181100 144600 325700	973843	973843 00 973843	233527 233527 467054	253489 253300 506789	243500 243500 487000
204 1 005400-9	50X100 1SB1G .1148	1 LT 2	LUBERTO, EMILY & SMITH, DANIEL 40 ROSE ST WOOD-RIDGE, NJ 40 ROSE CT	07075	195000 138700 333700	997763	997763 00 997763	239263 239263 478526	259637 259600 519237	249400 249400 498800
204 2 005500-0	125X150 1 LG .4304	1 LT 2	LAROSA, DANIELLE S & FRAHM, J S 280 WOOD-RIDGE AVE WOOD-RIDGE, NJ 454 CENTER ST	07075	257100 602500 859600	2570204	2570204 00 2570204	616334 616333 1232667	668837 668700 1337537	642600 642600 1285200

6156400

18407636

00

00

18407636

8828281

9579355

9203800

Block No. Lot No. Qualification Account No.	Land Dimensions Building Description Additional Lots Acreage	Prop. Class	Owner's Name Address City State Property Location	Billing Code Zip Code	Land Improvement Exemption Net Total	2025 Property Tax Special Dist	2025 Total Tax Deduction Net Tax	Amt.Billed 2025 1st Q 2nd Q Total	2nd Half 2025 3rd Q 4th Q Total	Preliminary 2026 Tax 1st Q 2nd Q Total
204 3 005600-1	50X100 1SB1G .1148	1 LT 2	CURNYN, JOSEPH & NORAH 29 CHARTER OAK ST WOOD-RIDGE, NJ 29 CHARTER OAK ST	07075	195000 189800 384800	1150552	1150552 00 1150552	275902 275901 551803	299449 299300 598749	287600 287600 575200
204 4 005700-2	50X100 1SF1G .1148	1 LT 2	CAHILL, MARK & JANICE 27 CHARTER OAK ST WOOD-RIDGE, NJ 27 CHARTER OAK ST	07075	195000 177700 372700	1114373	1114373 00 1114373	267226 267226 534452	290021 289900 579921	278600 278600 557200
204 5 005800-3	50X100 2SF .1148	1 LT 2	LATESTA, RALPH & MARIA 25 CHARTER OAK ST WOOD-RIDGE, NJ 25 CHARTER OAK ST	07075	195000 169200 364200	1088958	1088958 00 1088958	261132 261131 522263	283395 283300 566695	272200 272200 544400
204 6 005900-4	50X100 2SF1G .1148	1 LT 2	KATZ, JEFFREY P & TRACY A 21 CHARTER OAK ST WOOD-RIDGE, NJ 21 CHARTER OAK ST	07075	195000 224200 25000 394200	1178658	1178658 00 1178658	282642 282641 565283	306775 306600 613375	294700 294700 589400
204 7 006000-2	50X100 2SF1G .1148	2	LOCHHEED, ELIZABETH R 15 CHARTER OAK ST WOOD-RIDGE, NJ 15 CHARTER OAK ST	07075	195000 161000 356000	1064440	1064440 00 1064440	255252 255252 510504	277036 276900 553936	266100 266100 532200
204 8 006100-3	50X100 .1148	2	PARCHINSKI, ELVINA E 11 CHARTER OAK ST WOOD-RIDGE, NJ 11 CHARTER OAK ST	07075	195000 210900 405900	1213641	1213641 00 1213641	291031 291030 582061	315880 315700 631580	303400 303400 606800
204 9 006200-4	55X100 2SF .1263	2	CAMPOREALE, PASQUALINO 3 CHARTER OAK ST WOOD-RIDGE, NJ 3 CHARTER OAK ST	07075	195000 134400 329400	984906	984906 00 984906	236180 236180 472360	256346 256200 512546	246200 246200 492400
204 9.01 006200-4	50X100 .1148	2	PASCUAL, JENNIFER & EVERS, ROBERT 7 CHARTER OAK ST WOOD-RIDGE, NJ 7 CHARTER OAK STREET	07075	197500 430900 628400	1878916	1878916 00 1878916	450563 450563 901126	488990 488800 977790	469700 469700 939400
204 10 006300-5	50X104 2SF1G .1194	2	ENEZIA, RICHARD M. & ATALANTI 447 FRITSCH AVE WOOD-RIDGE, NJ 447 FRITSCH AVE	00154 07075	196200 156600 352800	1054872	1054872 00 1054872	252958 252957 505915	274557 274400 548957	263700 263700 527400
204 11 006400-6	50X104 1SF1G .1194	1 LT 2	GUGLIELMOTTI, RYAN ANN 2 ROSE ST WOOD-RIDGE, NJ 2 ROSE ST	07075	196200 257400 453600	1356264	1356264 00 1356264	325232 325231 650463	352901 352900 705801	339100 339100 678200
204 12 006500-7	50X100 2SF1G .1148	1 LT 2	WEINSTEIN, MARK 10 ROSE ST WOOD-RIDGE, NJ 10 ROSE ST	07075-2212	195000 117200 312200	933478	933478 00 933478	223848 223847 447695	242983 242800 485783	233400 233400 466800
204 13 006600-8	50X100 1SF1G .1148	1 LT 2	DIKEN, DENNIS C & DONNA 16 ROSE ST WOOD-RIDGE, NJ 16 ROSE STREET	00660 07075	195000 163000 358000	1070420	1070420 00 1070420	256686 256686 513372	278548 278500 557048	267600 267600 535200
204 14 006700-9	50X100 1SF1G .1148	1 LT 2	LOVATT, DAVID J. & LAURA A. 22 ROSE STREET WOOD-RIDGE, NJ 22 ROSE ST	07075	195000 168700 363700	1087463	1087463 00 1087463	260773 260773 521546	283017 282900 565917	271900 271900 543800
204 15 006800-0	50X100 1SF1G .1148	1 LT 2	SOFIELD, COLLEEN G. & KEVIN D. 24 ROSE ST WOOD-RIDGE, NJ 24 ROSE ST	07075	195000 101700 296700	887133	887133 00 887133	212734 212734 425468	230865 230800 461665	221800 221800 443600

5372600

16064074

00

00

16064074

7704311

8359763

8032000

Block No. Lot No. Qualification Account No.	Land Dimensions Building Description Additional Lots Acreage	Prop. Class	Owner's Name Address City State Property Location	Billing Code Zip Code	Land Improvement Exemption Net Total	2025 Property Tax Special Dist	2025 Total Tax Deduction Net Tax	Amt.Billed 2025 1st Q 2nd Q Total	2nd Half 2025 3rd Q 4th Q Total	Preliminary 2026 Tax 1st Q 2nd Q Total
204 16 006900-1	50X100 1LT. 2SS .1148	2	TAMARGO, YOVANY & MARIA 30 ROSE ST WOOD-RIDGE, NJ 30 ROSE ST	00660 07075	195000 138700 333700	997763	997763 00 997763	239263 239263 478526	259637 259600 519237	249400 249400 498800
204 16.01 007000-9	75X100 1LT. 1G .1722	2	BORRECA, ALDO A. & JOANNE 34 ROSE ST WOOD-RIDGE, NJ 32 ROSE ST	00154 07075	207500 365100 572600	1712074	1712074 00 1712074	410555 410554 821109	445565 445400 890965	428000 428000 856000
205 1 007100-0	50X100 1 LT 2SF1G .1148	2	ORLANDO, FRANCIS K. & JOSELYN 472 CENTER ST WOOD-RIDGE, NJ 472 CENTER ST	07075	195000 146100 341100	1019889 V1	1019889 -25000 994889	238319 238319 476638	259151 259100 518251	248700 248700 497400
205 2 007200-1	50X100 1 LT 1SF1G .1148	2	STAPLETON, JOHN & PATRICIA 37 HUMBOLDT ST WOOD-RIDGE, NJ 37 HUMBOLDT ST	07075	195000 123600 318600	952614	952614 00 952614	228437 228436 456873	247941 247800 495741	238200 238200 476400
205 3 007300-2	50X100 1 LT 2SF1G .1148	2	GILSON, MATTHEW 33 HUMBOLDT ST WOOD-RIDGE, NJ 33 HUMBOLDT ST	07075	195000 174800 369800	1105702	1105702 00 1105702	265147 265146 530293	287709 287700 575409	276400 276400 552800
205 4 007400-3	75X100 1 LT 1SF1G .1722	2	BAYRAM, MEHMET AKIF 29 HUMBOLDT ST WOOD-RIDGE, NJ 29 HUMBOLDT ST	07075	207500 242400 449900	1345201	1345201 00 1345201	322579 322578 645157	350044 350000 700044	336300 336300 672600
205 5 007500-4	50X100 1 LT 2SF1G .1148	2	MEYER, JOHN R. 23 HUMBOLDT ST WOOD-RIDGE, NJ 23 HUMBOLDT ST	00660 07075	195000 112700 307700	920023	920023 00 920023	220621 220621 441242	239481 239300 478781	230000 230000 460000
205 6 007600-5	50X100 1 LT 1SF1G .1148	2	SHAH, PALAK N. & MEHTA, VISHRUT S. 21 HUMBOLDT ST WOOD-RIDGE, NJ 21 HUMBOLDT ST	07075	195000 241600 25000 411600	1230684	1230684 00 1230684	295118 295117 590235	320249 320200 640449	307700 307700 615400
205 7 007700-6	50X100 1 LT 2SF1G .1148	2	FETT, MICHAEL & LINDA 19 HUMBOLDT ST WOOD-RIDGE, NJ 19 HUMBOLDT ST	00660 07075	195000 242200 437200	1307228	1307228 00 1307228	313473 313472 626945	340183 340100 680283	326800 326800 653600
205 8 007800-7	50X100 1 LT 2SF1G .1148	2	DURHAM, MARK 15 HUMBOLDT ST WOOD-RIDGE, NJ 15 HUMBOLDT ST	00660 07075	195000 215400 410400	1227096	1227096 00 1227096	294257 294257 588514	319382 319200 638582	306800 306800 613600
205 9 007900-8	45X100 2SF1G .1033	2	WYMBES, CAROL A. 7 HUMBOLDT ST WOOD-RIDGE, NJ 7 HUMBOLDT ST	07075	191000 154700 345700	1033643 W1	1033643 -25000 1008643	241617 241617 483234	262709 262700 525409	252200 252200 504400
205 10 008000-6	60X100 1SB1G .1377	2	PIRRELLO, JOSEPH JOHN 1 HUMBOLDT ST WOOD-RIDGE, NJ 1 HUMBOLDT ST	07075	200400 226200 426600	1275534	1275534 00 1275534	305873 305872 611745	331989 331800 663789	318900 318900 637800
205 11 008100-7	55X100 1 LT 2SF1G .1263	2	SANCILIO, MORRIS & LISA 467 FRITSCH AVE WOOD-RIDGE, NJ 467 FRITSCH AVE	07075	197600 315400 513000	1533870	1533870 00 1533870	367821 367821 735642	399128 399100 798228	383500 383500 767000
205 12 008200-8	50X100 1SFG2 .1148	2	CASCONI, ANGELICA 6 CHARTER OAK ST WOOD-RIDGE, NJ 6 CHARTER OAK ST	07075	193000 268400 461400	1379586	1379586 00 1379586	330824 330824 661648	359038 358900 717938	344900 344900 689800

5699300

17040907

00

50000

16990907

8147801

8843106

8495600

Block No. Lot No. Qualification Account No.	Land Dimensions Building Description Additional Lots Acreage	Prop. Class	Owner's Name Address City State Property Location	Billing Code Zip Code	Land Improvement Exemption Net Total	2025 Property Tax Special Dist	2025 Total Tax Deduction Net Tax	Amt.Billed 2025 1st Q 2nd Q Total	2nd Half 2025 3rd Q 4th Q Total	Preliminary 2026 Tax 1st Q 2nd Q Total
205 13 008300-9	50X100 1 LT 1SF1G .1148	2	BERNARDO, ALLAN & MARYANNE 12 CHARTER OAK ST WOOD-RIDGE, NJ 12 CHARTER OAK ST	00660 07075	195000 158000 353000	1055470	1055470 00	253101 253101 506202	274668 274600 549268	263900 263900 527800
205 14 008400-0	50X100 1 LT .1148	2	KINYANJUI, RAHAB NJOKI 18 CHARTER OAK ST WOOD-RIDGE, NJ 18 CHARTER OAK ST	07075	195000 269700 464700	1389453	1389453 00	333190 333190 666380	361573 361500 723073	347400 347400 694800
205 15.01 008500-1	50X100 .1148	2	CINELLI, GARY & JOANNE 22 CHARTER OAK ST WOOD-RIDGE, NJ 22 CHARTER OAK ST	07075	195000 450400 645400	1929746	1929746 00	462752 462752 925504	502142 502100 1004242	482400 482400 964800
205 15.02	50X100 .1148	2	DIPOPPOLO, GIUSTINO & JODY 26 CHARTER OAK STREET WOOD-RIDGE, NJ 26 CHARTER OAK STREET	07075	195000 427500 622500	1861275	1861275 00	446333 446332 892665	484310 484300 968610	465300 465300 930600
205 16 008600-2	75X100 1 LT 2SF1G .1722	2	COLLINS, RONALD & GLORIA C/O MICHAEL 28 CHARTER OAK ST WOOD-RIDGE, NJ 28 CHARTER OAK ST	07075	207500 187100 394600	1179854	1179854 00	282929 282928 565857	307097 306900 613997	295000 295000 590000
205 17 008700-3	75X100 1 LT 2SF .1722	2	ROJAS, JULIO C. & MARTHA L. 32 CHARTER OAK ST WOOD-RIDGE, NJ 32 CHARTER OAK ST	00672 07075	207500 200400 407900	1219621	1219621 00	292465 292464 584929	317392 317300 634692	304900 304900 609800
205 18 008800-4	75X100 1 LT .1722	2	CAPUTI, MAURO & MARIA 36 CHARTER OAK ST WOOD-RIDGE, NJ 36 CHARTER OAK ST	00672 07075	207500 202600 410100	1226199	1226199 00	294042 294042 588084	319115 319000 638115	306500 306500 613000
206 1 168900-5	50X100 1 LT .1148	2	SHETH, HEMALI 484 CENTER ST WOOD-RIDGE, NJ 484 CENTER ST	07075	185300 432700 618000	1847820	1847820 00	443106 443106 886212	480808 480800 961608	462000 462000 924000
206 2.01 009000-3	229 X 109 1SS .5730	4A	KANDOLA REAL ESTATE LLC 68 SOUTH MAIN STREET PHILLIPSBURG, NJ 41 HACKENSACK ST	08865	499200 302300 801500	2396485	2396485 00	574676 574675 1149351	623634 623500 1247134	599100 599100 1198200
206 2.02 009100-4	33X100 .0758	1	KANDOLA REAL ESTATE LLC 68 SOUTH MAIN STREET PHILLIPSBURG, NJ CENTER ST	08865	26500 0 26500	79235	79235 00	19001 19000 38001	20634 20600 41234	19800 19800 39600
206 3 009200-5	50X114 1 LT 1SF2G .1309	2	AUTINO, UGO & LISA 23 HACKENSACK ST WOOD-RIDGE, NJ 23 HACKENSACK ST	00660 07075	178900 247100 426000	1273740	1273740 00	305442 305442 610884	331456 331400 662856	318400 318400 636800
206 4 009300-6	50X124 1 LT 1SF2G .1423	2	LATIF, HARVEY W. & AMAL B. 19 HACKENSACK ST WOOD-RIDGE, NJ 19 HACKENSACK ST	07075	181300 133300 314600	940654	940654 00	225569 225568 451137	244817 244700 489517	235200 235200 470400
206 5 009400-7	75X139 1 LT 2SF1G .2393	2	BETTINESCHI, EZIO TOMASO & MARGHERIT 15 HACKENSACK ST WOOD-RIDGE, NJ 15 HACKENSACK ST	07075	199800 420000 619800	1853202	1853202 00	444397 444396 888793	482209 482200 964409	463300 463300 926600
206 6 009500-8	50X150AV 2SS .0000	15D	GARFIELD NJ CONG OF JEHOVAH WITNESS 9 HACKENSACK ST WOOD-RIDGE, NJ 9 HACKENSACK ST	07075	*EXEMPT*	00	00 00 00	00 00 00	00 00 00	00 00 00

6104600

18252754

00

00

18252754

8753999

9498755

9126400

Block No. Lot No. Qualification Account No.	Land Dimensions Building Description Additional Lots Acreage	Prop. Class	Owner's Name Address City State Property Location	Billing Code Zip Code	Land Improvement Exemption Net Total	2025 Property Tax Special Dist	2025 Total Tax Deduction Net Tax	Amt.Billed 2025 1st Q 2nd Q Total	2nd Half 2025 3rd Q 4th Q Total	Preliminary 2026 Tax 1st Q 2nd Q Total
206 7 009600-9	62X115 2SF .1637	2	DEMATEOS, JOSE A 3 HACKENSACK STREET WOOD-RIDGE, NJ 3 HACKENSACK ST	07075	175900 350400 526300	1573637	1573637 00 1573637	377357 377357 754714	409523 409400 818923	393400 393400 786800
206 8.01	110X46 2SF1G .1162	2	PETRUZZELLA, MARIANNA & ANTONIO 489 FRITSCH AVE WOOD-RIDGE, NJ 489 FRITSCH AVENUE	02250 07075	185700 245000 430700	1287793	1287793 00 1287793	308812 308812 617624	335169 335000 670169	321900 321900 643800
206 8.02	50X122 PARKING .1400	4A	RESIDENCES IN WOOD RIDGE, LLC 141 NEW RD, 1ST FL PARSIPPANY, NJ 1 HACKENSACK STREET	07054	324000 10500 334500	1000155	1000155 00 1000155	239837 239836 479673	260282 260200 520482	250000 250000 500000
206 9 009800-1	55X100 1SB .1263	1 LT 2	GREGORY, JEFF & DANILA 487 FRITSCH AVE WOOD-RIDGE, NJ 487 FRITSCH AVE	07075	197900 192200 390100	1166399	1166399 00 1166399	279702 279702 559404	303595 303400 606995	291600 291600 583200
206 10 009900-2	50X100 2SF1G .1148	1 LT 15F	MANDESE, ANTHONY & SANDRA 6 HUMBOLDT ST WOOD-RIDGE, NJ 6 HUMBOLDT ST	07075	*EXEMPT*	00	00 00 00	00 00 00	00 00 00	00 00 00
206 11 010000-3	50X100 2SF1G .1148	1 LT 2	MARTINEZ, CARLOS R. 12 HUMBOLDT ST WOOD-RIDGE, NJ 12 HUMBOLDT ST	07075	195000 237200 432200	1292278	1292278 00 1292278	309888 309887 619775	336303 336200 672503	323100 323100 646200
206 12 010100-4	50X100 1SF .1148	1 LT 2	NAGLE, JOHN J. & O'BRIEN, JOSEPHINE 16 HUMBOLDT ST WOOD-RIDGE, NJ 16 HUMBOLDT ST	00154 07075	195000 218000 413000	1234870	1234870 00 1234870	296121 296121 592242	321328 321300 642628	308700 308700 617400
206 13 010200-5	50X100 1SF1G .1148	1 LT 2	HOFFMAN, GEORGE & HOFFMAN, W. & P. 20 HUMBOLDT ST WOOD-RIDGE, NJ 20 HUMBOLDT ST	07075	195000 122500 317500	949325	949325 00 949325	227648 227647 455295	247030 247000 494030	237300 237300 474600
206 14 010300-6	75X100 1SF1G .1722	1 LT 2	IDROVO, MAYRA RIVERA 24 HUMBOLDT ST WOOD-RIDGE, NJ 24 HUMBOLDT ST	00660 07075	196900 147500 344400	1029756	1029756 00 1029756	246935 246935 493870	267986 267900 535886	257400 257400 514800
206 15 010400-7	50X100 2SF1G .1148	1 LT 2	30 HUMBOLDT LAND TRUST 1 HORIZON RD, UNIT 1211 FORT LEE, NJ 30 HUMBOLDT ST	07024	184100 159100 343200	1026168	1026168 00 1026168	239825 239824 479649	273319 273200 546519	256500 256500 513000
206 16 010500-8	50X88 2S .1010	1 LT 2	NHAN, WILLIAM & LE, TAMMY 34 HUMBOLDT ST WOOD-RIDGE, NJ 34 HUMBOLDT ST	07075	181400 345200 526600	1574534	1574534 00 1574534	377573 377572 755145	409789 409600 819389	393600 393600 787200
207 1 010600-9	50X100 2SF .1148	1 LT 2	CINTRON, ODELIS & JULIA 510 CENTER ST WOOD-RIDGE, NJ 510 CENTER ST	00660 07075	200000 108300 308300	921817	921817 00 921817	221051 221051 442102	239915 239800 479715	230500 230500 461000
207 2 010700-0	50X100 1 LT .1148	1 LT 2	CATANZARO, SALVATORE J & MICHELE 37 HILL ST WOOD-RIDGE, NJ 37 HILL STREET	07075	200000 395200 595200	1779648	1779648 00 1779648	426759 426758 853517	463131 463000 926131	444900 444900 889800
207 3 010800-1	50X100 2SF1G .1148	1 LT 2	ERVOLINO, WILLIAM M. 33 HILL ST WOOD-RIDGE, NJ 33 HILL ST	00660 07075	200000 99100 299100	894309	894309 00 894309	214455 214455 428910	232799 232600 465399	223600 223600 447200

5261100

15730689

00

00

15730689

7531920

8198769

7865000

Block No. Lot No. Qualification Account No.	Land Dimensions Building Description Additional Lots Acreage	Prop. Class	Owner's Name Address City State Property Location	Billing Code Zip Code	Land Improvement Exemption Net Total	2025 Property Tax Special Dist	2025 Total Tax Deduction Net Tax	Amt.Billed 2025 1st Q 2nd Q Total	2nd Half 2025 3rd Q 4th Q Total	Preliminary 2026 Tax 1st Q 2nd Q Total
207 4 010900-2	101X75 2SF1G .1739	1 LT 2	SEGAL, AYA ARLOSOROFF & DAVID JAIM 25 HILL ST WOOD-RIDGE, NJ 25 HILL ST	07075	213100 199900 413000	1234870	1234870 00 1234870	296121 296121 592242	321328 321300 642628	308700 308700 617400
207 5 011000-0	41X75 1SF .0706	1 LT 2	DICHIO, D. & A. & GIANNELLA, C. 21 HILL ST WOOD-RIDGE, NJ 21 HILL ST	07075	190800 219700 410500	1227395	1227395 00 1227395	294329 294328 588657	319438 319300 638738	306800 306800 613600
207 6 011100-1	42X75TR 1SF .0723	1 LT 2	DUFF, KEVIN 19 HILL ST WOOD-RIDGE, NJ 19 HILL ST	07075 00660	185600 79900 265500	793845	793845 -25000 768845	184114 184113 368227	200318 200300 400618	192200 192200 384400
207 7.01 011200-2	75X150 PARKING .2583	4A	RESIDENCES IN WOOD RIDGE, LLC 141 NEW RD, 1ST FL PARSIPPANY, NJ HACKENSACK ST	07054	251400 16100 267500	799825	799825 00 799825	191798 191797 383595	208130 208100 416230	200000 200000 400000
207 7.02 011300-3	20X103 PARKING .0473	1	SOTO, NATALIE & RENNIE, JEFFREY 18 HACKENSACK ST WOOD-RIDGE, NJ HACKENSACK ST	07075	99200 0 99200	296608	296608 00 296608	71127 71126 142253	77255 77100 154355	74200 74200 148400
207 7.03 011400-4	40X75 2ST.FR. .0689	2	SOTO, NATALIE & RENNIE, JEFFREY 18 HACKENSACK ST WOOD-RIDGE, NJ 18 HACKENSACK ST	07075	165600 208200 373800	1117662	1117662 00 1117662	268015 268014 536029	290833 290800 581633	279400 279400 558800
207 8 011500-5	40X88 PARKING .0808	4C	RESIDENCES IN WOOD RIDGE, LLC 141 NEW RD, 1ST FL PARSIPPANY, NJ HACKENSACK ST	07054	28200 100 28300	84617	84617 00 84617	20291 20291 40582	22035 22000 44035	21200 21200 42400
207 9 011600-6	77X105T PARKING .1856	1 LT 4C	RESIDENCES IN WOOD RIDGE, LLC 141 NEW RD, 1ST FL PARSIPPANY, NJ 2 HACKENSACK ST	07054	440000 348400 788400	2357316	2357316 00 2357316	565283 565283 1130566	613450 613300 1226750	589300 589300 1178600
207 10 011700-7	45X70 1SF .0723	1 LT 4C	RESIDENCES IN WOOD RIDGE, LLC 141 NEW RD, 1ST FL PARSIPPANY, NJ 6 HACKENSACK ST	07054	440000 348400 788400	2357316	2357316 00 2357316	565283 565283 1130566	613450 613300 1226750	589300 589300 1178600
207 12 011800-8	50X79 1SB1G .0907	1 LT 2	ROMAN, MIGDALIA & MARY 22 HACKENSACK ST WOOD-RIDGE, NJ 22 HACKENSACK ST	07075 00660	175800 236600 412400	1233076	1233076 00 1233076	295691 295691 591382	320894 320800 641694	308300 308300 616600
207 13 011900-9	75X91 2SF .1567	1 LT 2	LOPRESTI, KATERINA & PANE, ALESSIO 26 HACKENSACK ST WOOD-RIDGE, NJ 26 HACKENSACK ST	07075	188800 243600 432400	1292876	1292876 00 1292876	310031 310031 620062	336414 336400 672814	323200 323200 646400
207 14 012000-7	22X107T 2SF .0540	1 LT 2	DELEON, STEPHANY 30 HACKENSACK STREET WOOD-RIDGE, NJ 30 HACKENSACK ST	07075	160900 119600 280500	838695	838695 00 838695	201119 201118 402237	218258 218200 436458	209700 209700 419400
207 15 012100-8	50X98 1SF1G .1125	1 LT 2	BOHORQUEZ, MERCEDES & PARDO, HENRY 34 HACKENSACK ST WOOD-RIDGE, NJ 34 HACKENSACK ST	07075	176800 141500 318300	951717	951717 00 951717	228221 228221 456442	247675 247600 495275	237900 237900 475800
207 16 012200-9	50X100 1SF1G .1148	1 LT 2	RANUSKA, CHARLOTTE 38 HACKENSACK ST WOOD-RIDGE, NJ 38 HACKENSACK ST	07075	180300 157800 338100	1010919	1010919 -50000 960919	229918 229918 459836	250583 250500 501083	240200 240200 480400

5216300

15596737

00

75000

15521737

7442676

8079061

7760800

Block No. Lot No. Qualification Account No.	Land Dimensions Building Description Additional Lots Acreage	Prop. Class	Owner's Name Address City State Property Location	Billing Code Zip Code	Land Improvement Exemption Net Total	2025 Property Tax Special Dist	2025 Total Tax Deduction Net Tax	Amt.Billed 2025 1st Q 2nd Q Total	2nd Half 2025 3rd Q 4th Q Total	Preliminary 2026 Tax 1st Q 2nd Q Total
207 17 012300-0	50X110 2SF1G .1263	1 LT 2	TITO QUIZHPI, ROSA G., ETALS 42 HACKENSACK ST WOOD-RIDGE, NJ 42 HACKENSACK ST	07075	182600 311200 493800	1476462	1476462 00	347805 347804 695609	390453 390400 780853	369100 369100 738200
208 1 012400-1	79X96 .1741	2	KRIEGER, KADY 134 WOOD-RIDGE AVE WOOD-RIDGE, NJ 134 WOOD-RIDGE AVE	00660 07075	136300 155100 291400	871286	871286 00	208934 208934 417868	226718 217800 453418	217800 217800 435600
208 2 012500-2	50X99 1SF .1136	1 LT 2	O'DRISCOLL, KEVIN M. & BARBARA A. 140 WOOD-RIDGE AVE WOOD-RIDGE, NJ 140 WOOD-RIDGE AVE	07075	144000 126500 270500	808795	808795 00	193949 193948 387897	210498 210400 420898	202200 202200 404400
208 3 012600-3	50X99 1SF .1136	1 LT 2	ESPINOSA, OSWALDO D. & GEORGINA M. 144 WOOD-RIDGE AVE WOOD-RIDGE, NJ 144 WOOD-RIDGE AVE	07075	144100 117600 261700	782483	782483 00	187639 187639 375278	203605 203600 407205	195600 195600 391200
208 4 012700-4	50X99 1SF .1136	1 LT 2	PRATO, STACY & NICHOLAS A 148 WOOD-RIDGE AVE WOOD-RIDGE, NJ 148 WOOD-RIDGE AVE	07075	160100 119200 279300	835107	835107 00	200258 200258 400516	217391 217200 434591	208800 208800 417600
208 5 012800-5	50X99 1SF .1136	1 LT 2	MENNELLA, KIMBERLE & ANTHONY 171 ARNOT PL WOOD-RIDGE, NJ 171 ARNOT PLACE	07075	159800 133100 292900	875771	875771 00	210010 210009 420019	227952 227800 455752	218900 218900 437800
208 6 012900-6	48X250 1SF .2755	1 LT 2	HARRIGAN, DENNIS P. & MARYANN G. 167 ARNOT PL WOOD-RIDGE, NJ 167 ARNOT PLACE	01977 07075	177800 131800 309600	925704	925704 00	221984 221983 443967	240937 240800 481737	231400 231400 462800
208 7 013000-4	48X232 1SF .2556	1 LT 2	GELOK, ROGER N. & LORRAINE L. 163 ARNOT PL WOOD-RIDGE, NJ 163 ARNOT PLACE	07075	174100 117000 291100	870389 v1	870389 -25000	202469 202469 404938	220251 220200 440451	211300 211300 422600
208 8 013100-5	48X217 1SF .2391	1 LT 2	DEMAIO, LAUREN 159 ARNOT PL WOOD-RIDGE, NJ 159 ARNOT PLACE	07075	173600 140900 314500	940355	940355 00	225497 225496 450993	244762 244600 489362	235100 235100 470200
208 9 013200-6	48X203 1SF1G .2237	1 LT 2	HUANG, MICHAEL W. & ANGELA LIN 155 ARNOT PL WOOD-RIDGE, NJ 155 ARNOT PLACE	07075	171000 135000 306000	914940	914940 00	219402 219402 438804	238136 238000 476136	228700 228700 457400
208 10 013300-7	48X189 1SF .2083	1 LT 2	HUANG, WEN CHUNG & HONG YUAN 151 ARNOT PL WOOD-RIDGE, NJ 151 ARNOT PLACE	00660 07075	168300 184700 353000	1055470	1055470 00	253101 253101 506202	274668 274600 549268	263900 263900 527800
208 11 013400-8	48X175 1SF1G .1928	1 LT 2	LOPENA, ANTHONY & MELISSA 147 ARNOT PL WOOD-RIDGE, NJ 147 ARNOT PLACE	07075	165700 134600 300300	897897	897897 00	215315 215315 430630	233667 233600 467267	224500 224500 449000
208 12 013500-9	48X160 1SF1G .1763	1 LT 2	DEMARCO, MATTHEW & NINA 143 ARNOT PL WOOD-RIDGE, NJ 143 ARNOT PLACE	07075	163000 184600 347600	1039324	1039324 00	249230 249229 498459	270465 270400 540865	259800 259800 519600
208 13 013600-0	48X146 1SF1G .1609	1 LT 2	MOJSA, LUKASZ ETAL 139 ARNOT PLACE WOOD-RIDGE, NJ 139 ARNOT PLACE	07075	160400 122000 282400	844376	844376 00	202481 202481 404962	219714 219700 439414	211100 211100 422200

4394100

13138359

00

25000

13113359

6276142

6837217

6556400

Block No. Lot No. Qualification Account No.	Land Dimensions Building Description Additional Lots Acreage	Prop. Class	Owner's Name Address City State Property Location	Billing Code Zip Code	Land Improvement Exemption Net Total	2025 Property Tax Special Dist	2025 Total Tax Deduction Net Tax	Amt.Billed 2025 1st Q 2nd Q Total	2nd Half 2025 3rd Q 4th Q Total	Preliminary 2026 Tax 1st Q 2nd Q Total
208 14 013700-1	48X134 1SF1G .1477	1 LT 2	CHANG, DIANA & JEONG, DANIEL 135 ARNOT PL WOOD-RIDGE, NJ 135 ARNOT PLACE	07075	157700 140800 298500	892515	892515 00 892515	214025 214024 428049	232266 232200 464466	223100 223100 446200
208 15 013800-2	48X118 1SF1G .1300	1 LT 2	RAMSAIER, RICHARD & SHARON 131 ARNOT PL WOOD-RIDGE, NJ 131 ARNOT PLACE	01037 07075	147400 126200 273600	818064	818064 00 818064	196172 196171 392343	212921 212800 425721	204500 204500 409000
208 16 013900-3	80X100 1SF1G .1837	2	EVANS, NICHOLAS F. 127 ARNOT PL WOOD-RIDGE, NJ 127 ARNOT PLACE	07075	163500 201400 364900	1091051	1091051 00 1091051	261634 261633 523267	283984 283800 567784	272800 272800 545600
208 17 014000-1	54X98 1SF1G .1215	1 LT 2	CARTAGENA, ALLEN & CECELIA IVETTE 123 ARNOT PL WOOD-RIDGE, NJ 123 ARNOT PLACE	07075	153400 149000 302400	904176	904176 00 904176	216821 216821 433642	235334 235200 470534	226000 226000 452000
208 18 014100-2	54X98 1SF1G .1215	1 LT 2	PUERTA, CARLOS & NOHEMY 119 ARNOT PL WOOD-RIDGE, NJ 119 ARNOT PLACE	00672 07075	153200 148900 302100	903279	903279 00 903279	216606 216606 433212	235067 235000 470067	225800 225800 451600
208 19 014200-3	54X98 1SF1G .1215	1 LT 2	KALAFSKY, RAYMOND 115 ARNOT PL WOOD-RIDGE, NJ 115 ARNOT PLACE	07075	153100 167300 320400	957996	957996 00 957996	229727 229727 459454	249342 249200 498542	239500 239500 479000
208 20 014300-4	54X98 1SF .1215	1 LT 2	FORSTER, MARY ANN 111 ARNOT PL WOOD-RIDGE, NJ 111 ARNOT PLACE	00672 07075	153200 131300 284500	850655	850655 00 850655	203987 203986 407973	221382 221300 442682	212700 212700 425400
208 21 014400-5	54X97 1SF .1202	1 LT 2	MATAMOROS, JENNIFER 107 ARNOT PL WOOD-RIDGE, NJ 107 ARNOT PLACE	07075	152900 140600 293500	877565	877565 00 877565	210440 210439 420879	228386 228300 456686	219400 219400 438800
208 22 014500-6	72 X 96 1SF .1587	2	KAVANAGH, MICHAEL J. & CAROL 103 ARNOT PL WOOD-RIDGE, NJ 103 ARNOT PLACE	00660 07075	153500 148500 302000	902980	902980 00 902980	216534 216534 433068	235012 234900 469912	225700 225700 451400
208 23 014600-7	52X101 1 LT .1206	1	STARFIRE LIGHTING, L.L.C. 7 DONNA DR WOOD-RIDGE, NJ ARNOT PLACE	07075	43600 0 43600	130364	130364 00 130364	31262 31261 62523	33941 33900 67841	32600 32600 65200
208 24.01 014700-8	2.73 AC 1SCB 2.7300	4B	STARFIRE LIGHTING, LLC 7 DONNA AVE WOOD-RIDGE, NJ 7 DONNA DR	07075	1228500 2319600 3548100	10608819	10608819 00 10608819	2543988 2543988 5087976	2760443 2760400 5520843	2652200 2652200 5304400
208 24.02	.62 AC 4B .6200	4B	DONNA NOEL, LLC 7A DONNA DR WOOD-RIDGE, NJ 7A DONNA DR	07075	279000 1268600 1547600	4627324	4627324 00 4627324	1109630 1109629 2219259	1204065 1204000 2408065	1156800 1156800 2313600
208 25 014800-9	1.61 AC 1SCB 1.6100	4B	SOLID ROCK HOLDINGS, LLC 86 ORCHARD ST HACKENSACK, NJ 1 DONNA DR	07601	724500 2212300 2936800	8781032	8781032 00 8781032	2105686 2105685 4211371	2284861 2284800 4569661	2195300 2195300 4390600
209 1 014900-0	50X125 1SF1G .1435	1 LT 2	KNIGGE, ERIC & SCHREFFLER, JANET 218 UNION AVE WOOD-RIDGE, NJ 218 UNION AVE	00154 07075	206400 157900 364300	1089257	1089257 00 1089257	261203 261203 522406	283451 283400 566851	272300 272300 544600

Block No. Lot No. Qualification Account No.	Land Dimensions Building Description Additional Lots Acreage	Prop. Class	Owner's Name Address City State Property Location	Billing Code Zip Code	Land Improvement Exemption Net Total	2025 Property Tax Special Dist	2025 Total Tax Deduction Net Tax	Amt.Billed 2025 1st Q 2nd Q Total	2nd Half 2025 3rd Q 4th Q Total	Preliminary 2026 Tax 1st Q 2nd Q Total
209 2 015000-8	50X125 1 LT 1SF1G .1435	2	SORENSEN, ANTHONY & ANNETTE 589 WINDSOR RD WOOD-RIDGE, NJ 222 UNION AVE	07075	206300 175100 381400	1140386	1140386 00 1140386	273464 273464 546928	296758 296700 593458	285100 285100 570200
209 3 015100-9	50X125 1 LT 1SF1G .1435	2	SALOMON, LUIS A. 226 UNION AVE WOOD-RIDGE, NJ 226 UNION AVE	00660 07075	206300 125900 332200	993278	993278 00 993278	238188 238188 476376	258502 258400 516902	248300 248300 496600
209 4 015200-0	50X125 1 LT 1SF .1435	2	FERRY, JAMES 230 UNION AVE WOOD-RIDGE, NJ 230 UNION AVE	07075	206400 176300 382700	1144273 v1	1144273 -25000 1119273	268146 268146 536292	291581 291400 582981	279800 279800 559600
209 5 015300-1	65X121 1 LT 1SF2G .1806	2	CHIARAMONTE, PETER 234 UNION AVE WOOD-RIDGE, NJ 234 UNION AVE	00660 07075	214600 196500 411100	1229189	1229189 00 1229189	294759 294759 589518	319871 319800 639671	307300 307300 614600
209 6 015400-2	65X121 1 LT 1SF .1806	2	CASTRO, JUAN & MELINDA CAMACHO 238 UNION AVE WOOD-RIDGE, NJ 238 UNION AVE	00660 07075	214600 286800 501400	1499186	1499186 00 1499186	359504 359504 719008	390178 390000 780178	374800 374800 749600
209 7.01 015500-3	50X121 .1389	2	PETRUZZELLI, MARIA N ETAL 240 UNION AVENUE WOOD-RIDGE, NJ 240 UNION AVE	07075	205500 302100 507600	1517724	1517724 00 1517724	363950 363949 727899	394925 394900 789825	379400 379400 758800
209 7.02 015600-4	44.38 X 121 .1233	2	JOHANSEN, JOHN 244 UNION AVE WOOD-RIDGE, NJ 244 UNION AVE	00660 07075	202000 311500 513500	1535365	1535365 00 1535365	368180 368179 736359	399506 399500 799006	383800 383800 767600
209 7.03 015700-5	50X121 .1389	2	SALAM, RAHAT 248 UNION AVE WOOD-RIDGE, NJ 248 UNION AVE	00660 07075	205500 304600 510100	1525199	1525199 00 1525199	365742 365742 731484	396915 396800 793715	381300 381300 762600
209 7.04 015800-6	50X121 .1389	2	MURAD, MICHAEL P. & NORA 250 UNION AVE WOOD-RIDGE, NJ 250 UNION AVE	07075	205500 311100 516600	1544634	1544634 00 1544634	370403 370402 740805	401929 401900 803829	386200 386200 772400
209 8 015900-7	47X121 1 LT .1306	2	SCHILLER, DOLORES 252 UNION AVE WOOD-RIDGE, NJ 252 UNION AVE	07075	203700 134500 338200	1011218	1011218 00 1011218	242490 242489 484979	263139 263100 526239	252800 252800 505600
209 9 016000-5	47X121 1 LT 1SF1G .1306	2	MYCHALUK, DANIEL C. & DAWN 256 UNION AVE WOOD-RIDGE, NJ 256 UNION AVE	07075	203700 145200 348900	1043211	1043211 00 1043211	250162 250161 500323	271488 271400 542888	260800 260800 521600
209 10 016100-6	47X121 1 LT .1306	2	NIN, NOEMI 260 UNION AVE WOOD-RIDGE, NJ 260 UNION AVE	07075	203700 152300 356000	1064440	1064440 00 1064440	255252 255252 510504	277036 276900 553936	266100 266100 532200
209 11 016200-7	68X121 1 LT .1889	2	SCALONE, BARBARA 264 UNION AVE WOOD-RIDGE, NJ 264 UNION AVE	00660 07075	216400 367500 583900	1745861	1745861 00 1745861	418657 418656 837313	454348 454200 908548	436500 436500 873000
209 12 016300-8	60X90 1 LT 2SF2G .1240	2	CONIGLIO, PAUL & GAIL 87 GARDEN ST WOOD-RIDGE, NJ 87 GARDEN ST	00316 07075	191900 182800 374700	1120353	1120353 00 1120353	268660 268660 537320	291533 291500 583033	280100 280100 560200

6058300

18114317

00

25000

18089317

8675108

9414209

9044600

Block No. Lot No. Qualification Account No.	Land Dimensions Building Description Additional Lots Acreage	Prop. Class	Owner's Name Address City State Property Location	Billing Code Zip Code	Land Improvement Exemption Net Total	2025 Property Tax Special Dist	2025 Total Tax Deduction Net Tax	Amt.Billed 2025 1st Q 2nd Q Total	2nd Half 2025 3rd Q 4th Q Total	Preliminary 2026 Tax 1st Q 2nd Q Total
209 13 016400-9	61X90 1 LT 1SS1G .1260	2	JAYARAMAN, V. & THIAGHARAJAN, B. 83 GARDEN ST WOOD-RIDGE, NJ 83 GARDEN STREET	00660 07075	192700 166700 359400	1074606	1074606 00 1074606	257690 257690 515380	279626 279600 559226	268700 268700 537400
209 14 016500-0	50X100 1 LT 2SF1G .1148	2	ALVAREZ, PEDRO 75 GARDEN ST WOOD-RIDGE, NJ 75 GARDEN ST	07075	190000 209000 399000	1193010	1193010 00 1193010	286083 286083 572166	310444 310400 620844	298300 298300 596600
209 15 016600-1	50X100 1 LT 1SF2G .1148	2	TROCI, LAZAM & BLENDAR 273 FLORAL LANE WOOD-RIDGE, NJ 273 FLORAL LANE	07075	190000 206100 396100	1184339	1184339 00 1184339	284004 284004 568008	308231 308100 616331	296100 296100 592200
209 16 016700-2	50X100 1 LT 2SF1G .1148	2	NEILSEN, TROY D. & JANINE M. 269 FLORAL LN WOOD-RIDGE, NJ 269 FLORAL LANE	00045 07075	200000 222000 422000	1261780	1261780 00 1261780	302574 302574 605148	328332 328300 656632	315400 315400 630800
209 17 016800-3	50X105 1 LT 2SF1G .1205	2	SMITH, MICHAEL & SHARON 265 FLORAL LN WOOD-RIDGE, NJ 265 FLORAL LANE	07075	201100 219000 420100	1256099	1256099 00 1256099	301212 301212 602424	326875 326800 653675	314000 314000 628000
209 18 016900-4	51X118 1 LT 2SF1G .1382	2	LOBUE, THOMAS C 261 FLORAL LN WOOD-RIDGE, NJ 261 FLORAL LANE	07075	205100 197900 403000	1204970	1204970 00 1204970	288951 288951 577902	313568 313500 627068	301200 301200 602400
209 19 017000-2	50X132 1 LT 1S F 2G .1515	2	MUNOFO, DOMINICK & ANGELA 257 FLORAL LA WOOD-RIDGE, NJ 257 FLORAL LANE	00660 07075	208100 256900 465000	1390350 v1	1390350 -25000 1365350	327155 327155 654310	355540 355500 711040	341300 341300 682600
209 20 017100-3	50X137 1 LT 1SF1G .1573	2	GENDUSA, SALVATORE J & APHRODITE 253 FLORAL LN WOOD-RIDGE, NJ 253 FLORAL LANE	07075	209200 207900 417100	1247129	1247129 00 1247129	299061 299061 598122	324507 324500 649007	311800 311800 623600
209 21 017200-4	50X137 1 LT 1SF1G .1573	2	SARLO, ANTHONY & PROVIDENCE M. 249 FLORAL LN WOOD-RIDGE, NJ 249 FLORAL LANE	07075	209400 179400 388800	1162512 v1	1162512 -25000 1137512	272520 272519 545039	296273 296200 592473	284400 284400 568800
209 22 017300-5	50X137 1 LT 1SF1G .1573	2	NOLL, GARY S. 245 FLORAL LANE WOOD-RIDGE, NJ 245 FLORAL LANE	07075	209400 153100 362500	1083875	1083875 00 1083875	259913 259912 519825	282050 282000 564050	271000 271000 542000
209 23 017400-6	50X137 1 LT 1SF1G .1573	2	DE LA HOZ, H & RIJO-RODRIGUEZ, L&L 241 FLORAL LN WOOD- RIDGE, NJ 241 FLORAL LANE	07075	209400 537300 746700	2232633	2232633 00 2232633	535384 535384 1070768	580965 580900 1161865	558200 558200 1116400
209 24 017500-7	93X124 1SF1G .2647	2	MARTINEZ, GRISSELLE & JOST, BARBARA 237 FLORAL LN WOOD-RIDGE, NJ 237 FLORAL LANE	07075	199400 129600 329000	983710	983710 00 983710	235893 235893 471786	256024 255900 511924	245900 245900 491800
209 25 017600-8	89X104 1SF1G .2125	2	NAMDAK, KALSANG & WANGMO, TSERING 880-30 51ST AVE #4G ELMHURST, NY 233 FLORAL LANE	11373	209800 130200 340000	1016600	1016600 00 1016600	243780 243780 487560	264540 264500 529040	254200 254200 508400
209 26 017700-9	92X85 1SF1G .1795	2	LECHNER, LYNN S. / MILLER, PATRICIA 229 FLORAL LANE WOOD-RIDGE, NJ 229 FLORAL LANE	00660 07075	214000 233900 447900	1339221	1339221 00 1339221	321145 321144 642289	348532 348400 696932	334800 334800 669600

5896600

17630834

00

50000

17580834

8430727

9150107

8790600

Block No. Lot No. Qualification Account No.	Land Dimensions Building Description Additional Lots Acreage	Prop. Class	Owner's Name Address City State Property Location	Billing Code Zip Code	Land Improvement Exemption Net Total	2025 Property Tax Special Dist	2025 Total Tax Deduction Net Tax	Amt.Billed 2025 1st Q 2nd Q Total	2nd Half 2025 3rd Q 4th Q Total	Preliminary 2026 Tax 1st Q 2nd Q Total
209 27 017800-0	67X100 1SF .1538	2	FONTANA, VICTOR & LU-ANN 225 FLORAL LN WOOD-RIDGE, NJ 225 FLORAL LANE	07075	208500 215500 424000	1267760	1267760 00 1267760	304009 304008 608017	329943 329800 659743	316900 316900 633800
209 28 017900-1	74X89 1SF1G .1512	1 LT 2	BAUMANN, ANDRE W. & MARY 221 FLORAL LANE WOOD-RIDGE, NJ 221 FLORAL LANE	05925 07075	207900 145200 353100	1055769	1055769 00 1055769	253173 253173 506346	274723 274700 549423	263900 263900 527800
209 29 018000-9	55X110 1SF1G .1389	2	MUCZYNSKI, CAROL 217 FLORAL LANE WOOD-RIDGE, NJ 217 FLORAL LANE	07075	205300 124100 329400	984906 W1	984906 -25000 959906	236180 236180 472360	243846 243700 487546	240000 240000 480000
209 30 018100-0	53X145 1SF1G .1764	1 LT 2	BIEDERMANN, ERIC 213 FLORAL LANE WOOD-RIDGE, NJ 213 FLORAL LANE	00660 07075	213300 164300 377600	1129024	1129024 00 1129024	270740 270739 541479	293845 293700 587545	282300 282300 564600
209 31 018200-1	1942 SF .0446	15C	BOROUGH OF WOOD-RIDGE 85 HUMBOLDT ST WOOD-RIDGE, NJ FLORAL LANE	07075	*EXEMPT*	00	00 00 00	00 00 00	00 00 00	00 00 00
209 32 018300-2	50X125 1SF .1435	1 LT 2	BASCIANO, MARIE 30 DONNA DR WOOD-RIDGE, NJ 30 DONNA DR	00045 07075	206300 161700 368000	1100320 W1	1100320 -25000 1075320	257606 257606 515212	280108 280000 560108	268800 268800 537600
209 33 018400-3	50X125 1SF .1435	1 LT 2	PACIFICO, MAURO L. & PATRICIA A. 26 DONNA DR WOOD-RIDGE, NJ 26 DONNA DR	07075	206300 134000 340300	1017497	1017497 00 1017497	243995 243995 487990	264807 264700 529507	254400 254400 508800
209 34 018500-4	50X125 1SF .1435	1 LT 2	CAMARGO, JOSE V & JENNIFER 22 DONNA DRIVE WOOD-RIDGE, NJ 22 DONNA DR	07075	206300 283400 489700	1464203	1464203 00 1464203	351115 351115 702230	381073 380900 761973	366100 366100 732200
209 35 018600-5	50X125 1SF .1435	1 LT 2	RODRIGUEZ, KELVIN & DE BRITO, REINA 18 DONNA DR WOOD-RIDGE, NJ 18 DONNA DRIVE	07075	206300 245900 452200	1352078	1352078 00 1352078	324228 324227 648455	351823 351800 703623	338000 338000 676000
209 36 018700-6	50X125 1SF .1435	1 LT 2	SANTOS, IRIS NELDA & AMADO 14 DONNA DR WOOD-RIDGE, NJ 14 DONNA DR	00660 07075	206300 123400 329700	985803	985803 00 985803	236395 236395 472790	256513 256500 513013	246500 246500 493000
209 37 018800-7	50X125 1SF1G .1435	1 LT 2	BIVIANO, JOSEPH & HEATHERLY, RENEE 10 DONNA DR WOOD-RIDGE, NJ 10 DONNA DR	07075	206400 142600 349000	1043510	1043510 00 1043510	250233 250233 500466	271544 271500 543044	260900 260900 521800
209 38 018900-8	50X134 1SF .1538	1 LT 2	MARQUART, CATHY LYNN & THOMAS 6 DONNA DR WOOD-RIDGE, NJ 6 DONNA DR	07075	208500 191000 399500	1194505 V1	1194505 -25000 1169505	286442 286441 572883	298322 298300 596622	292400 292400 584800
209 39 019000-6	50AVX143AV 1SF .0000	2	HABIB, ANTHONY & ORTIZ, JORGE 2 DONNA DR WOOD-RIDGE, NJ 2 DONNA DRIVE	07450	205500 143800 349300	1044407	1044407 00 1044407	250448 250448 500896	271811 271700 543511	261100 261100 522200
210 1 019100-7	81X100 1SF1G .1860	1 LT 2	PASCUAL, JULIO B. & KATRINE AYLA P. 238 FLORAL LN WOOD-RIDGE, NJ 238 FLORAL LANE	07075	215500 145500 361000	1079390	1079390 00 1079390	258837 258837 517674	280916 280800 561716	269800 269800 539600

4922800

14719172

00

75000

14644172

7046798

7597374

7322200

Block No. Lot No. Qualification Account No.	Land Dimensions Building Description Additional Lots Acreage	Prop. Class	Owner's Name Address City State Property Location	Billing Code Zip Code	Land Improvement Exemption Net Total	2025 Property Tax Special Dist	2025 Total Tax Deduction Net Tax	Amt.Billed 2025 1st Q 2nd Q Total	2nd Half 2025 3rd Q 4th Q Total	Preliminary 2026 Tax 1st Q 2nd Q Total
210 2 019200-8	50X136 1SF1G .1561	1 LT 2	ABDELJABER, ABDELHAMID & SAEDA 242 FLORAL LN WOOD-RIDGE, NJ 242 FLORAL LANE	00672 07075	209000 261500 470500	1406795	1406795 00 1406795	337349 337348 674697	366098 366000 732098	351700 351700 703400
210 3 019300-9	50X135 1SF1G .1550	1 LT 2	ABDELJABER, LAFI & AMAL GHANNAM 246 FLORAL LANE WOOD-RIDGE, NJ 246 FLORAL LANE	07075	208800 488800 697600	2085824	2085824 00 2085824	500180 500179 1000359	542765 542700 1085465	521500 521500 1043000
210 4 019400-0	50X135 1SF1G .1550	1 LT 2	TURI, STEVEN & NICOLE 250 FLORAL LN WOOD-RIDGE, NJ 250 FLORAL LANE	07075	208800 250600 459400	1373606	1373606 00 1373606	329390 329390 658780	357426 357400 714826	343400 343400 686800
210 5 019500-1	53X135 1SF1G .1643	1 LT 2	TURI, RONALD M. & JANET M. 254 FLORAL LA WOOD-RIDGE, NJ 254 FLORAL LANE	07075	210700 126300 337000	1007630 V1	1007630 -25000 982630	235379 235379 470758	255972 255900 511872	245700 245700 491400
210 6 019600-2	50X141 1SF1G .1618	1 LT 2	LIGHTON, JULIAN D. & EMMA G. 258 FLORAL LA WOOD-RIDGE, NJ 258 FLORAL LANE	07075	210300 228300 438600	1311414	1311414 00 1311414	314477 314476 628953	341261 341200 682461	327900 327900 655800
210 7 019700-3	55X150 1SF2G .1894	1 LT 2	MENDEZ, FRANK M. & DIANE A. 262 FLORAL LA WOOD-RIDGE, NJ 262 FLORAL LANE	07075	216200 227300 443500	1326065	1326065 00 1326065	317990 317989 635979	345086 345000 690086	331500 331500 663000
210 8 019800-4	48X169 1STY F 2G .1862	1 LT 2	NAPOLITANO, JOSEPH & JENNIE 266 FLORAL LA WOOD-RIDGE, NJ 266 FLORAL LANE	07075	215500 248400 463900	1387061	1387061 00 1387061	332617 332616 665233	360928 360900 721828	346800 346800 693600
210 9 019900-5	72X75 1SF1G .1240	1 LT 2	GENTILE, FRANCO & FRANCESCA 270 FLORAL LANE WOOD-RIDGE, NJ 270 FLORAL LANE	07075	202000 161700 363700	1087463	1087463 00 1087463	260773 260773 521546	283017 282900 565917	271900 271900 543800
210 10 020000-6	73X74 1SF1G .1240	1 LT 2	MICHELS, MARILYN C. 274 FLORAL LN WOOD-RIDGE, NJ 274 FLORAL LANE	07075	191900 172800 364700	1090453 W1	1090453 -25000 1065453	255240 255240 510480	277573 277400 554973	266400 266400 532800
210 11 020100-7	50X150 1SF1G .1722	2	NARVAEZ, JON P. 61 GARDEN ST WOOD-RIDGE, NJ 61 GARDEN ST	07075	201900 462400 664300	1986257	1986257 00 1986257	476303 476303 952606	516851 516800 1033651	496600 496600 993200
210 12 020200-8	50X145 2SF2G .1664	1 LT 2	57 GARDEN, LLC 28 ARROWHEAD DRIVE UPPER SADDLE RIVER, NJ 57 GARDEN ST	00660 07458	201900 265700 467600	1398124	1398124 00 1398124	335270 335269 670539	363885 363700 727585	349500 349500 699000
210 13 020300-9	55X125 1SF1G .0000	1 1	PHILIPS, ATEF F. & MONA K. 216 FLORAL LANE WOOD-RIDGE, NJ 216 FLORAL LANE	00660 07075	800 0 800	2392	2392 00 2392	574 573 1147	645 600 1245	600 600 1200
210 14 020400-0	55X125 1SF1G .1578	1 LT 2	EDOUARD, EVINCE & LORENA E. 222 FLORAL LN WOOD-RIDGE, NJ 222 FLORAL LANE	00045 07075	209400 148400 357800	1069822	1069822 00 1069822	256543 256542 513085	278437 278300 556737	267500 267500 535000
211 1 020500-1	50X85 1SF1G .0976	1 LT 2	MAHESH, MAYUR & ALISHA S. HEGDE 292 UNION AVE WOOD-RIDGE, NJ 292 UNION AVE	07075	189000 167900 356900	1067131	1067131 00 1067131	255898 255897 511795	277736 277600 555336	266800 266800 533600

5886300

17600037

00

50000

17550037

8415957

9134080

8775600

Block No. Lot No. Qualification Account No.	Land Dimensions Building Description Additional Lots Acreage	Prop. Class	Owner's Name Address City State Property Location	Billing Code Zip Code	Land Improvement Exemption Net Total	2025 Property Tax Special Dist	2025 Total Tax Deduction Net Tax	Amt.Billed 2025 1st Q 2nd Q Total	2nd Half 2025 3rd Q 4th Q Total	Preliminary 2026 Tax 1st Q 2nd Q Total
211 2 020600-2	50X85 1SF1G .0976	1 LT 2	LAMBE, EUGENE 87 TENTH ST WOOD-RIDGE, NJ 87 TENTH ST	07075	189000 239900 428900	1282411	1282411 00	307522 307521	333768 333600	320600 320600
211 3 020700-3	50X85 1SF1G .0976	1 LT 2	TARCZYNSKI, EDWARD & MARIA 83 TENTH ST WOOD-RIDGE, NJ 83 TENTH ST	00316 07075	189000 136700 325700	973843	973843 00	233527 233527	253489 253300	243500 243500
211 4 020800-4	50X85 1SF1G .0976	1 LT 2	HOFSTETTER, WILLIAM H. & BARBARA J. 79 TENTH ST WOOD-RIDGE, NJ 79 TENTH ST	07075	189000 148400 337400	1008826	1008826 00	235666 235666	268794 268700	252200 252200
211 5 020900-5	50X85 2SS1G .0976	1 LT 2	FALLON, P. & KARADIMOS, K. 65 TENTH ST WOOD-RIDGE, NJ 65 TENTH ST	07075	189000 209100 398100	1190319	1190319 00	285438 285438	309743 309700	297600 297600
211 6 021000-3	50X85 1SF .0976	2	MCGUIRE, THOMAS & MEGHAN 61 TENTH ST WOOD-RIDGE, NJ 61 TENTH STREET	00660 07075	189000 174300 363300	1086267	1086267 00	260486 260486	282695 282600	271600 271600
211 7 021100-4	50X85 2SS1G .0976	1 LT 2	DELANEY, JOHN & ELAINE 823 ELLIS PL ORADELL, NJ 57 TENTH ST	07649	189000 270300 459300	1373307	1373307 00	329318 329318	357371 357300	343300 343300
211 8 021200-5	78X100 2SS1G .1791	2	GRAGNANO, VINCENT & DIANE 53 TENTH ST WOOD-RIDGE, NJ 53 TENTH ST	00660 07075	197200 237000 434200	1298258	1298258 00	311322 311321	337815 337800	324600 324600
211 9 021300-6	27X128 1SF1G .0793	1 LT 2	BOYD, JEANETTE V. 18 GARDEN ST WOOD-RIDGE, NJ 18 GARDEN ST	07075	173400 89800 263200	786968	786968 00	188715 188714	204839 204700	196700 196700
211 10 021400-7	50X85 2SS1G .0976	1 LT 2	URATO, ANGELO J. & SANDRA 56 GARDEN ST WOOD-RIDGE, NJ 56 GARDEN ST	01456 07075	179700 239200 418900	1252511	1252511 00	300352 300351	325908 325900	313100 313100
211 11 021500-8	50X85 2SS1G .0976	1 LT 2	GOMEZ, SHARON & LEE, CARLOS 60 GARDEN ST WOOD-RIDGE, NJ 60 GARDEN ST	07075	179700 242700 422400	1262976	1262976 00	302861 302861	328654 328600	315700 315700
211 12 021600-9	50X86 1SF1G .0987	1 LT 2	BASARA, KRISTYNA 64 GARDEN STREET WOOD-RIDGE, NJ 64 GARDEN ST	07075	180000 174800 354800	1060852	1060852 00	254392 254391	276069 276000	265200 265200
211 13 021700-0	50X86 2SS1G .0987	1 LT 2	KUQT, FLORENTINA 66 GARDEN STREET WOOD-RIDGE, NJ 66 GARDEN STREET	07075	180000 197700 377700	1129323	1129323 00	270811 270811	293901 293800	282300 282300
211 14 021800-1	50X86 1SF1G .0987	1 LT 2	SANCHEZ, CARLOS & MARIA LUISA 72 GARDEN ST WOOD-RIDGE, NJ 72 GARDEN ST	07075	180000 235400 415400	1242046	1242046 00	297842 297842	323262 323100	310500 310500
211 15 021900-2	50X86 1SF1G .0987	1 LT 2	CETTI, HARRY F. & PATRICIA M. 78 GARDEN ST WOOD-RIDGE, NJ 78 GARDEN ST	07075	180000 138400 318400	952016	952016 00	228293 228293	247730 247700	238000 238000

5317700

15899923

00

00

15899923

7613085

8286838

7949800

Block No. Lot No. Qualification Account No.	Land Dimensions Building Description Additional Lots Acreage	Prop. Class	Owner's Name Address City State Property Location	Billing Code Zip Code	Land Improvement Exemption Net Total	2025 Property Tax Special Dist	2025 Total Tax Deduction Net Tax	Amt.Billed 2025 1st Q 2nd Q Total	2nd Half 2025 3rd Q 4th Q Total	Preliminary 2026 Tax 1st Q 2nd Q Total
211 16 022000-0	86X100 1SB2G .1974	1 LT 2	LAMBERTI, FRANK 84 UNION AVE WOOD-RIDGE, NJ 84 UNION AVE & GAR	07075	202300 228600 430900	1288391	1288391 00 1288391	308956 308955 617911	335280 335200 670480	322100 322100 644200
212 1 022100-1	42X100 1SF .0964	1 LT 2	MANN, DIANE C. 300 UNION AVE WOOD-RIDGE, NJ 300 UNION AVE	07075	188600 182300 370900	1108991	1108991 00 1108991	265936 265935 531871	288620 288500 577120	277200 277200 554400
212 2 022200-2	43X100 2SS1G .0987	1 LT 2	SPAHIU, ALFRED & ARTA 435 SUSSEX RD WOOD-RIDGE, NJ 304 UNION AVE	07075	189400 205000 394400	1179256	1179256 00 1179256	282785 282785 565570	306886 306800 613686	294800 294800 589600
212 3 022300-3	43X100 2SF1G .0987	1 LT 2	NOLASCO, ALBA M. 308 UNION AVE WOOD-RIDGE, NJ 308 UNION AVE	07075	189400 254300 443700	1326663	1326663 00 1326663	318133 318133 636266	345297 345100 690397	331700 331700 663400
212 4 022400-4	42X100 2SF1G .0964	1 LT 2	BRANCATO, ANTHONY S. - TRUSTEE 50 CAMELIA CT OLDSMAR, FL 312 UNION AVE	34677	188600 291200 479800	1434602	1434602 00 1434602	344017 344016 688033	373369 373200 746569	358700 358700 717400
212 5 022500-5	50X85 1SF1G .0976	1 LT 2	BARRACHINA, JOHN & JENA J. 83 NINTH ST WOOD-RIDGE, NJ 83 NINTH ST	00672 07075	189000 196500 385500	1152645	1152645 00 1152645	276404 276403 552807	299938 299900 599838	288200 288200 576400
212 6 022600-6	50X85 1SF1G .0976	1 LT 2	SHERPA, CHHAPALE & KYIPA, PASANG 79 NINTH ST WOOD-RIDGE, NJ 79 NINTH ST	07075	189000 158900 347900	1040221	1040221 00 1040221	249445 249444 498889	270732 270600 541332	260100 260100 520200
212 7 022700-7	75X85 1SF1G .1463	1 LT 2	FINCH, ERIC B & ROBYN 71 NINTH ST WOOD-RIDGE, NJ 71 NINTH ST	00660 07075	201900 157200 359100	1073709	1073709 00 1073709	257475 257475 514950	279459 279300 558759	268400 268400 536800
212 8 022800-8	50X85 1SF .0976	1 LT 2	DUTTA, ANUPAM & SINGH, MEGHNA 67 NINTH ST WOOD-RIDGE, NJ 67 NINTH ST	07075	189000 340500 529500	1583205	1583205 00 1583205	379652 379651 759303	412002 411900 823902	395800 395800 791600
212 9 022900-9	50X85 1SF1G .0976	1 LT 2	DIANUZZO, ROBERT C. SR & CAROLYN L. 63 NINTH ST WOOD-RIDGE, NJ 63 NINTH ST	07075	189000 164000 353000	1055470 v1	1055470 -25000 1030470	246851 246851 493702	268468 268300 536768	257600 257600 515200
212 10 023000-7	55X85 1SF1G .1073	1 LT 2	IBTEESAM, MUHAMMED & MEHVISH 59 NINTH ST WOOD-RIDGE, NJ 59 NINTH ST	07075	192300 243000 435300	1301547	1301547 00 1301547	312110 312110 624220	338727 338600 677327	325400 325400 650800
212 11 023100-8	79X85 1SF1G .1542	1 LT 2	STRUCKHOFF, JEANETTE & MUOIO, T & L 62 TENTH STREET WOOD-RIDGE, NJ 62 TENTH ST	00660 07075	203500 158000 361500	1080885	1080885 00 1080885	259196 259195 518391	281294 281200 562494	270200 270200 540400
212 12 023200-9	50X85 2SS1G .0976	1 LT 2	RIVERA, M & S & GONZALEZ, A 68 10TH ST WOOD-RIDGE, NJ 68 TENTH ST	07075	189000 285300 474300	1418157	1418157 00 1418157	340073 340073 680146	369011 369000 738011	354500 354500 709000
212 13 023300-0	50X85 2SS1G .0976	1 LT 2	LOPEZ, EDUARDO & EVELYN 72 TENTH ST WOOD-RIDGE, NJ 72 TENTH ST	00660 07075	189000 277100 466100	1393639	1393639 00 1393639	334194 334194 668388	362651 362600 725251	348400 348400 696800

5831900

17437381

00

25000

17412381

8350447

9061934

8706200

Block No. Lot No. Qualification Account No.	Land Dimensions Building Description Additional Lots Acreage	Prop. Class	Owner's Name Address City State Property Location	Billing Code Zip Code	Land Improvement Exemption Net Total	2025 Property Tax Special Dist	2025 Total Tax Deduction Net Tax	Amt.Billed 2025 1st Q 2nd Q Total	2nd Half 2025 3rd Q 4th Q Total	Preliminary 2026 Tax 1st Q 2nd Q Total
212 14 023400-1	50X85 2SS1G .0976	1 LT 2	MANZIANO, PETER & DONNA 76 TENTH ST WOOD-RIDGE, NJ 76 TENTH ST	00660 07075	189000 216200 405200	1211548	1211548 00	290529 290528	315291 315200	302900 302900
212 15 023500-2	50X85 2SS1G .0976	1 LT 2	80 10TH STREET, LLC 80 TENTH ST WOOD-RIDGE, NJ 80 TENTH ST	07075	189000 201400 390400	1167296	1167296 00	273667 273667	310062 309900	291800 291800
212 16 023600-3	50X85 2SS1G .0976	1 LT 2	GALLOWAY, ELIZABETH & MARK 84 10TH STREET WOOD-RIDGE, NJ 84 TENTH ST	07075	189000 207300 396300	1184937	1184937 00	284147 284147	308343 308300	296200 296200
213 1 023700-4	50X100 1SF1G .1148	1 LT 2	TOUMA EMILY 30 HENRY STREET GLEN ROCK, NJ 328 UNION AVE	07452	195000 189400 384400	1149356	1149356 00	275615 275615	299126 299000	287300 287300
213 2 023800-5	50X100 1SF1G .1148	1 LT 2	WASSEF, PETER & NEEMA 334 UNION AVE WOOD-RIDGE, NJ 334 UNION AVE	07075	195000 167700 362700	1084473	1084473 00	260056 260056	282261 282100	271100 271100
213 3 023900-6	50X100 2SF1G .1148	1 LT 2	PIETRASZ, ANDRZEJ & IRENA 79 EIGHTH ST WOOD-RIDGE, NJ 79 EIGHTH ST	07075	195000 276300 471300	1409187	1409187 00	337922 337922	366743 366600	352300 352300
213 4 024000-4	50X100 2SF1G .1148	1 LT 2	FUNICIELLO, GIOVANNI & FILOMENA 77 EIGHTH ST WOOD-RIDGE, NJ 77 EIGHTH ST	07075	195000 243400 438400	1310816	1310816 00	314333 314333	341150 341000	327700 327700
213 5 024100-5	50X100 2SF1G .1148	1 LT 2	RODZEN, JACEK & AGATA 75 EIGHTH ST WOOD-RIDGE, NJ 75 EIGHTH ST	07075	195000 278100 473100	1414569	1414569 00	339213 339213	368143 368000	353600 353600
213 6 024200-6	50X100 2SF1G .1148	1 LT 2	73 EIGHTH STREET LLC 75 EIGHTH ST WOOD-RIDGE, NJ 73 EIGHTH ST	07075	195000 246800 441800	1320982	1320982 00	316771 316770	343741 343700	330200 330200
213 7 024300-7	50X100 2SF1G .1148	1 LT 2	TOMCZYK, TOMASZ & BARBARA 71 8TH ST WOOD-RIDGE, NJ 71 EIGHTH ST	07075	195000 253100 448100	1339819	1339819 00	321288 321288	348643 348600	335000 335000
213 8.01 024400-8	81X100 1SF1G .1860	2	LEITZ, JORDAN & LEITZ, JESSICA 63 EIGHTH ST WOOD-RIDGE, NJ 63 EIGHTH ST	07075	210500 283800 494300	1477957	1477957 00	354413 354413	384631 384500	369500 369500
213 8.02 024600-0	80X100 .1837	2	JONES, NATHAN H. & TRISHA N. 70 NINTH ST WOOD-RIDGE, NJ 70 NINTH ST	00045 07075	210100 316800 526900	1575431	1575431 00	377788 377787	409956 409900	393900 393900
213 8.03 024500-9	50X100 1STY.F G1 .1148	2	GUARINO, RITA 72 9TH ST WOOD-RIDGE, NJ 72 NINTH ST	07075	195000 297000 492000	1471080	1471080 00	352764 352764	382852 382700	367800 367800
213 9 024700-1	50X100 2SF2G .1148	1 LT 2	MAZZOCCHI, CHRISTOPHER & PASQUALINA 74 NINTH ST WOOD-RIDGE, NJ 74 NINTH ST	07075	195000 251800 446800	1335932	1335932 00	320356 320355	347621 347600	334000 334000

6171700

18453383

00

00

18453383

8837720

9615663

9226600

Block No. Lot No. Qualification Account No.	Land Dimensions Building Description Additional Lots Acreage	Prop. Class	Owner's Name Address City State Property Location	Billing Code Zip Code	Land Improvement Exemption Net Total	2025 Property Tax Special Dist	2025 Total Tax Deduction Net Tax	Amt.Billed 2025 1st Q 2nd Q Total	2nd Half 2025 3rd Q 4th Q Total	Preliminary 2026 Tax 1st Q 2nd Q Total
213 10 024800-2	40X100 2SF1G .0918	1 LT 2	DE RUVO, PASQUALE & ANNA RITA 76 NINTH ST WOOD-RIDGE, NJ 76 NINTH ST	00660 07075	187000 211500 398500	1191515	1191515 00 1191515	285725 285724 571449	310066 310000 620066	297900 297900 595800
213 11 024900-3	40X100 2SF1G .0918	1 LT 2	CELLITTI, CHARLOTTE - TRUSTEE 120 HILL ST WOOD-RIDGE, NJ 78 NINTH ST	07075	187000 118200 305200	912548 D1	912548 -25000 887548	212579 212578 425157	231291 231100 462391	221900 221900 443800
213 12 025000-1	70X100 2SF1G .1607	1 LT 2	OZKAN, MUATZEEZ NIGAN & OZKAN, OZGUR 84 NINTH ST WOOD-RIDGE, NJ 84 NINTH ST	07075	205000 268600 473600	1416064	1416064 00 1416064	339572 339571 679143	368521 368400 736921	354000 354000 708000
213 13 025100-2	50X100 1SF1G .1148	1 LT 2	SHEEHAN, RAYMOND T. & ELAINE H. 90 NINTH ST WOOD-RIDGE, NJ 90 NINTH ST	07075	195000 221200 416200	1244438	1244438 00 1244438	298416 298415 596831	323807 323800 647607	311100 311100 622200
213 14 025200-3	50X100 1SF2G .1148	1 LT 2	LORELLO, FRANCIS A. & ANGELAROSE 310 UNION AVE WOOD-RIDGE, NJ 310 UNION AVE	00660 07075	195000 189800 384800	1150552	1150552 00 1150552	275902 275901 551803	299449 299300 598749	287600 287600 575200
214 1 025300-4	50X125 1SF1G .1435	1 LT 2	MADURO, EDWIN A. & MARCELLA 340 UNION AVE WOOD-RIDGE, NJ 340 UNION AVE	00045 07075	201300 304700 506000	1512940	1512940 00 1512940	362802 362802 725604	393736 393600 787336	378200 378200 756400
214 2 025400-5	50X125 1SF1G .1435	1 LT 2	ELLERSON, DONNA J 344 UNION AVE WOOD-RIDGE, NJ 344 UNION AVE	07075	201300 168300 369600	1105104	1105104 00 1105104	265004 265003 530007	287597 287500 575097	276300 276300 552600
214 3 025500-6	47X125 1SF .1349	1 LT 2	SCEKIC, ZORAN 348 UNION AVE WOOD-RIDGE, NJ 348 UNION AVE	00672 07075	199400 245900 445300	1331447	1331447 00 1331447	319280 319280 638560	346487 346400 692887	332900 332900 665800
214 4 025600-7	60X216 1SF .2975	1 LT 2	RIENZO, MICHAEL & SMITH, LAUREN 354 UNION AVE WOOD-RIDGE, NJ 354 UNION AVE	07075	234900 143700 378600	1132014	1132014 00 1132014	271457 271456 542913	294601 294500 589101	283000 283000 566000
214 5 025700-8	50X216 1SB1G .2479	1 LT 2	SULLIVAN, SEAN J. 358 UNION AVE WOOD-RIDGE, NJ 358 UNION AVE	07075	201700 129200 330900	989391	989391 00 989391	237256 237255 474511	257480 257400 514880	247300 247300 494600
214 6 025800-9	50X216 1SF1G .2479	1 LT 2	SHEIKH, USMAN AHMED & SADAF RAZA 362 UNION AVE WOOD-RIDGE, NJ 362 UNION AVE	07075	224100 590100 814200	2434458	2434458 00 2434458	583782 583781 1167563	633495 633400 1266895	608600 608600 1217200
214 7 025900-0	200X200 .9183	1 LT 15C	BOROUGH OF WOOD-RIDGE 85 HUMBOLDT ST WOOD-RIDGE, NJ SIXTH ST	07075	*EXEMPT*	00	00 00 00	00 00 00	00 00 00	00 00 00
214 8 026000-8	40X140 2SF1G .1286	1 LT 2	SEELEY, RICHARD & CAROLYN 64 EIGHTH ST WOOD-RIDGE, NJ 64 EIGHTH ST	07075	198100 208900 407000	1216930	1216930 00 1216930	291819 291819 583638	316692 316600 633292	304200 304200 608400
214 9 026100-9	41X139 1SF1G .1308	1 LT 2	PATEL, MUKESH, NIRUBEN & BINAL 68 EIGHTH ST WOOD-RIDGE, NJ 68 EIGHTH ST	00154 07075	198500 365300 563800	1685762	1685762 00 1685762	404245 404244 808489	438673 438600 877273	421400 421400 842800

5793700

17323163

00

25000

17298163

8295668

9002495

8648800

Block No. Lot No. Qualification Account No.	Land Dimensions Building Description Additional Lots Acreage	Prop. Class	Owner's Name Address City State Property Location	Billing Code Zip Code	Land Improvement Exemption Net Total	2025 Property Tax Special Dist	2025 Total Tax Deduction Net Tax	Amt.Billed 2025 1st Q 2nd Q Total	2nd Half 2025 3rd Q 4th Q Total	Preliminary 2026 Tax 1st Q 2nd Q Total
214 10 026200-0	50X138 1SF1G .1584	1 LT 15F	DEFILIPPIS, NANCY F. 70 EIGHTH ST WOOD-RIDGE, NJ 70 EIGHTH ST	07075	*EXEMPT*	00	00 00 00	00 00 00	00 00 00	00 00 00
214 11 026300-1	50X135 2SF1G .1550	1 LT 2	SURACE, ANTONIO & CIRAINA 74 EIGHTH ST WOOD-RIDGE, NJ 74 EIGHTH ST	07075	203800 271200 475000	1420250	1420250 00 1420250	340575 340575 681150	369600 369500 739100	355100 355100 710200
214 12 026400-2	75X138 1SS1G .2376	1 LT 2	CARNEY, ROBERT 78 EIGHTH ST WOOD-RIDGE, NJ 78 EIGHTH ST	07075	221800 338000 559800	1673802	1673802 00 1673802	401377 401376 802753	435549 435500 871049	418500 418500 837000
214 13 026500-3	50X143 1SF1G .1641	1 LT 2	HERISHEN, ELEANOR & JOHN 82 EIGHTH ST WOOD-RIDGE, NJ 82 EIGHTH ST	07075	205700 182200 387900	1159821	1159821 -25000 1134821	271875 271874 543749	295572 295500 591072	283700 283700 567400
215 1 026600-4	50X100 1SF1G .1148	1 LT 2	AMIN, BHASKER & INDIRA 366 UNION AVE WOOD-RIDGE, NJ 366 UNION AVE	07075	195000 382600 577600	1727024	1727024 00 1727024	414140 414139 828279	449445 449300 898745	431800 431800 863600
215 2 026700-5	50X100 1SF1G .1148	1 LT 2	GONZALES, GABRIEL & LORNA F 370 UNION AVENUE WOOD-RIDGE, NJ 370 UNION AVE	07075	195000 119000 314000	938860	938860 00 938860	225138 225138 450276	244384 244200 488584	234700 234700 469400
215 3 026800-6	58X100 1SF1G .1331	1 LT 2	WOOD, MEETA 374 UNION AVE WOOD-RIDGE, NJ 374 UNION AVE	07075	199000 190700 389700	1165203	1165203 00 1165203	279415 279415 558830	303273 303100 606373	291300 291300 582600
215 4 026900-7	50X162 1SF1G .1860	1 LT 2	SCHAEFER, ROGER H. & SUSAN E. 83 SIXTH ST WOOD-RIDGE, NJ 83 SIXTH ST	07075	210500 154500 365000	1091350	1091350 00 1091350	261705 261705 523410	284040 283900 567940	272800 272800 545600
215 5 027000-5	66X164 1SF1G .2485	1 LT 2	RONCAIOLI, ALFRED & PATRICIA 250 FLORAL LN WOOD-RIDGE, NJ 77 SIXTH STREET	07075	224200 289800 514000	1536860	1536860 00 1536860	368538 368538 737076	399984 399800 799784	384200 384200 768400
215 6 027100-6	82X100 2SCB2G .1882	1 LT 2	DI DONATO, JENNIFER 69 SIXTH ST WOOD-RIDGE, NJ 69 SIXTH ST	07075	211000 159000 370000	1106300	1106300 00 1106300	265290 265290 530580	287920 287800 575720	276600 276600 553200
215 7 027200-7	143X150 .4924	15C	BOROUGH OF WOOD-RIDGE 85 HUMBOLDT ST WOOD-RIDGE, NJ SIXTH ST	07075	*EXEMPT*	00	00 00 00	00 00 00	00 00 00	00 00 00
216 1 027300-8	50X100 2SF2G .1148	1 LT 2	GRATTAGLIANO, ROBERT ETALS/TRSTES 73 BROOKSYDE AVENUE RINGWOOD, NJ 382 UNION AVE	07456	195000 158900 353900	1058161	1058161 00 1058161	253747 253746 507493	275368 275300 550668	264500 264500 529000
216 2 027400-9	49X100 2SF1G .1125	1 LT 2	LANDEIRO, M. & TORREALBA, G. 386 UNION AVE WOOD-RIDGE, NJ 386 UNION AVE	07075	194200 135000 329200	984308	984308 00 984308	236037 236036 472073	256135 256100 512235	246100 246100 492200
216 3 027500-0	50X100 1SF1G .1148	1 LT 2	KELLY, PATRICK SR. & LINDA 390 UNION AVE WOOD-RIDGE, NJ 390 UNION AVE	07075	195000 230400 425400	1271946	1271946 00 1271946	305012 305012 610024	331022 330900 661922	318000 318000 636000

5061500

15133885

00

25000

15108885

7245693

7863192

7554600

Block No. Lot No. Qualification Account No.	Land Dimensions Building Description Additional Lots Acreage	Prop. Class	Owner's Name Address City State Property Location	Billing Code Zip Code	Land Improvement Exemption Net Total	2025 Property Tax Special Dist	2025 Total Tax Deduction Net Tax	Amt.Billed 2025 1st Q 2nd Q Total	2nd Half 2025 3rd Q 4th Q Total	Preliminary 2026 Tax 1st Q 2nd Q Total
216 4 027600-1	50X100 2SF1G .1148	1 LT 2	ACOSTA, CARLOS & BUJOSA, ESMAERALDA 91 FIFTH ST WOOD-RIDGE, NJ 91 FIFTH ST	07075	195000 110500 305500	913445	913445 00 913445	219044 219043 438087	237758 237600 475358	228400 228400 456800
216 5 027700-2	50X100 2SF .1148	1 LT 2	TORRES, RAYMUNDO & EILEEN M. 83 FIFTH ST WOOD-RIDGE, NJ 83 FIFTH ST	00045 07075	195000 159100 354100	1058759	1058759 00 1058759	253890 253890 507780	275579 275400 550979	264700 264700 529400
216 6 027800-3	50X100 2SF .1148	1 LT 2	KOCOLLARI, EMILJANO & ERJOLA 79 FIFTH ST WOOD-RIDGE, NJ 79 FIFTH ST	07075	195000 125800 320800	959192	959192 00 959192	230014 230013 460027	249665 249500 499165	239800 239800 479600
216 7 027900-4	50X100 2SF1G .1148	1 LT 2	ROSENBERG, ANNA M & SELWA, STANISLAW 99 4TH STREET WOOD-RIDGE, NJ 75 FIFTH ST	07075	195000 118600 313600	937664	937664 00 937664	224852 224851 449703	244061 243900 487961	234400 234400 468800
216 8 028000-2	50X100 2SF1G .1148	1 LT 2	ARNO, ALEXANDER & ELIZABETH 71 5TH ST WOOD-RIDGE, NJ 71 FIFTH ST	07075	195000 415300 610300	1824797	1824797 00 1824797	437585 437585 875170	474827 474800 949627	456200 456200 912400
216 9 028100-3	50X100 2SF1G .1148	1 LT 2	CAPPOLA, MATTHEW & ARIANA CAPPOLA 67 FIFTH ST WOOD-RIDGE, NJ 67 FIFTH ST	07075	195000 117100 312100	933179	933179 00 933179	223776 223776 447552	242827 242800 485627	233300 233300 466600
216 10 028200-4	50X100 2SF .1148	1 LT 2	ROIG, ANTONIA 61 FIFTH ST WOOD-RIDGE, NJ 61 FIFTH ST	00672 07075	195000 146700 341700	1021683	1021683 00 1021683	244999 244999 489998	265885 265800 531685	255400 255400 510800
216 11 028300-5	77X100 1SF .1768	1 LT 2	LO MACCHIO, FRANK & NICOLENA 59 FIFTH ST WOOD-RIDGE, NJ 59 FIFTH ST	07075	208500 218300 426800	1276132 v1	1276132 -25000 1251132	299766 299765 599531	325801 325800 651601	312800 312800 625600
216 12 028400-6	50X100 1SF1G .1148	1 LT 2	AYVAS, MELISSA 55 FIFTH ST WOOD-RIDGE, NJ 55 FIFTH ST	07075	195000 178000 373000	1115270	1115270 00 1115270	267441 267441 534882	290288 290100 580388	278800 278800 557600
216 13 028500-7	50X100 1SF1G .1148	1 LT 2	CARBONARO, RICHARD & CAROL 381 CENTER ST WOOD-RIDGE, NJ 381 CENTER ST	07075	195000 196500 391500	1170585	1170585 00 1170585	280706 280705 561411	304674 304500 609174	292600 292600 585200
216 14 028600-8	81X127 2SS1G .2362	1 LT 2	ROGER, MICHAEL J. & SUE LINDA 383 CENTER ST WOOD-RIDGE, NJ 383 CENTER ST	07075	221400 158400 379800	1135602 v1	1135602 -25000 1110602	266067 266066 532133	289269 289200 578469	277700 277700 555400
216 15 028700-9	50X82 1SF1G .0941	1 LT 2	ERDOGAN, DR. PAUL & INCILA 62 SIXTH ST WOOD-RIDGE, NJ 62 SIXTH ST	07075	187800 169800 357600	1069224	1069224 00 1069224	256400 256399 512799	278225 278200 556425	267300 267300 534600
216 16 028800-0	50X84 1SF1G .0964	1 LT 2	WIESS, JOHN & MARY ELLEN 64 SIXTH ST WOOD-RIDGE, NJ 64 SIXTH ST	07075	188400 187300 375700	1123343	1123343 00 1123343	269377 269377 538754	292389 292200 584589	280800 280800 561600
216 17 028900-1	75X85 17.01 .1463	2	CHON, JIN & JENNIFER 66 SIXTH ST WOOD-RIDGE, NJ 66 SIXTH ST	07075	201800 412500 614300	1836757	1836757 00 1836757	440453 440453 880906	477951 477900 955851	459200 459200 918400

5476800

16375632

00

50000

16325632

7828733

8496899

8162800

Block No. Lot No. Qualification Account No.	Land Dimensions Building Description Additional Lots Acreage	Prop. Class	Owner's Name Address City State Property Location	Billing Code Zip Code	Land Improvement Exemption Net Total	2025 Property Tax Special Dist	2025 Total Tax Deduction Net Tax	Amt.Billed 2025 1st Q 2nd Q Total	2nd Half 2025 3rd Q 4th Q Total	Preliminary 2026 Tax 1st Q 2nd Q Total
216 17.02 028900-1	75X85 .1463	2	YAREMIY, ANDRIY & FLORA 72 6TH ST WOOD-RIDGE, NJ 72 SIXTH STREET	07075	201800 505900 707700	2116023	2116023 00 2116023	507421 507421 1014842	550681 550500 1101181	529000 529000 1058000
216 18 029000-9	50X92 1 LT 1SF1G .1056	2	MCNAUGHT, KEVIN 80 SIXTH ST WOOD-RIDGE, NJ 80 SIXTH ST	00660 07075	191900 226900 418800	1252212	1252212 00 1252212	300280 300279 600559	325853 325800 651653	313100 313100 626200
216 19 029100-0	50X94 1 LT 2SF .1079	2	MANZONI, COSIMO & ROSARIA 84 SIXTH ST WOOD-RIDGE, NJ 84 SIXTH ST	00660 07075	192600 278700 471300	1409187	1409187 00 1409187	337922 337922 675844	366743 366600 733343	352300 352300 704600
217 1 029200-1	50X100 1 LT 1SB2G .1148	2	XU, KECHENG 88 FIFTH ST WOOD-RIDGE, NJ 88 FIFTH ST	07075	195000 246000 441000	1318590	1318590 00 1318590	316197 316197 632394	343196 343000 686196	329600 329600 659200
217 2 029300-2	50X100 1 LT 1SF1G .1148	2	MARASCIULO, VINCENT & ELEANOR 402 UNION AVE WOOD-RIDGE, NJ 402 UNION AVE	07075	195000 121700 316700	946933	946933 00 946933	227074 227074 454148	246485 246300 492785	236700 236700 473400
217 3 029400-3	50X100 1 LT 1SF .1148	2	CARNEY, THOMAS A. ET ALS 406 UNION AVE WOOD-RIDGE, NJ 406 UNION AVE	07075	195000 107200 302200	903578	903578 00 903578	216678 216677 433355	235123 235100 470223	225900 225900 451800
217 4 029501	0.17 AC COMMON AREA .1700	15F	SEBASTIAN MANOR CONDOMINIUMS 95 FOURTH ST WOOD-RIDGE, NJ 95 FOURTH ST	07075	*EXEMPT*	00	00 00 00	00 00 00	00 00 00	00 00 00
217 4.01 029501	.0234 AC. .0234	2	RELO PARTNERS, LLC 611 ROUTE 46 W #103 HASBROUCK HEIGHTS, NJ 95 FOURTH ST	07604	65000 84700 149700	447603	447603 00 447603	107335 107335 214670	116533 116400 232933	111900 111900 223800
217 4.02 029502	.0234 AC. .0234	2	RELO PARTNERS, LLC 611 ROUTE 46 W #103 HASBROUCK HEIGHTS, NJ 95 FOURTH ST	07604	65000 87100 152100	454779	454779 00 454779	109056 109056 218112	118367 118300 236667	113700 113700 227400
217 4.03 029503	.0362 AC. .0362	2	RELO PARTNERS, LLC 611 ROUTE 46 W #103 HASBROUCK HEIGHTS, NJ 95 FOURTH ST	07604	65000 117200 182200	544778 v1	544778 -25000 519778	124388 124387 248775	135503 135500 271003	129900 129900 259800
217 4.04 029504	.0362 AC. .0362	2	RELO PARTNERS, LLC 611 ROUTE 46 W #103 HASBROUCK HEIGHTS, NJ 95 FOURTH ST	07604	65000 117200 182200	544778	544778 00 544778	130638 130637 261275	141803 141700 283503	136200 136200 272400
217 4.05 029505	.0296 AC. .0296	2	RELO PARTNERS, LLC 611 ROUTE 46 W #103 HASBROUCK HEIGHTS, NJ 95 FOURTH ST	07604	65000 102800 167800	501722	501722 00 501722	120313 120312 240625	130597 130500 261097	125400 125400 250800
217 4.06 029506	.0234 AC. .0234	2	RELO PARTNERS, LLC 611 ROUTE 46 W #103 HASBROUCK HEIGHTS, NJ 95 FOURTH ST	07604	65000 87100 152100	454779	454779 00 454779	109056 109056 218112	118367 118300 236667	113700 113700 227400
217 5 029600-5	50X125 1 LT 1SB1G .1435	2	REYES-WILLIAMS, SILENNY R. 83 FOURTH ST WOOD-RIDGE, NJ 83 FOURTH ST	07075	181100 285400 466500	1394835	1394835 00 1394835	334481 334480 668961	362974 362900 725874	348700 348700 697400

4110300

12289797

00

25000

12264797

5881672

6383125

6132200

Block No. Lot No. Qualification Account No.	Land Dimensions Building Description Additional Lots Acreage	Prop. Class	Owner's Name Address City State Property Location	Billing Code Zip Code	Land Improvement Exemption Net Total	2025 Property Tax Special Dist	2025 Total Tax Deduction Net Tax	Amt.Billed 2025 1st Q 2nd Q Total	2nd Half 2025 3rd Q 4th Q Total	Preliminary 2026 Tax 1st Q 2nd Q Total
217 6 029700-6	50X125 2SF2G .1435	1 LT 2	GENTILE, PATRICIA A., ETALS. 79 FOURTH ST WOOD-RIDGE, NJ 79 FOURTH ST	00660 07075	181100 151900 333000	995670	995670 00	238761 238761	259148 259000	248900 248900
217 7 029800-7	50X125 2SF2G .1435	1 LT 2	BUCCINI, JOHN V. & ANNA MARIE 75 FOURTH ST WOOD-RIDGE, NJ 75 FOURTH ST	07075	181100 219900 401000	1198990	1198990 00	287517 287517	312056 311900	299700 299700
217 8 029900-8	50X125 1SB2G .1435	1 LT 2	GOTI, HIRENKUMAR & HIRAL 71 FOURTH ST WOOD-RIDGE, NJ 71 FOURTH ST	00660 07075	181100 195600 376700	1126333	1126333 00	270094 270094	293145 293000	281600 281600
217 9 030000-9	50X125 2SF .1435	1 LT 2	GAGLIARDI, MARIA LUCIA 102 FOURTH ST WOOD-RIDGE, NJ 67 FOURTH ST	07075	181100 224000 405100	1211249	1211249 00	290457 290457	315235 315100	302800 302800
217 10 030100-0	50X125 2SF2G .1435	1 LT 2	ZUBOVIC, DRAGO & DUBRAVAKA 63 FOURTH ST WOOD-RIDGE, NJ 63 FOURTH ST	07075	181100 193000 374100	1118559	1118559 00	268230 268230	291099 291000	279600 279600
217 11 030200-1	45X118 2SB2G .1219	1 LT 2	BORRELLI, JO-ANN 59 FOURTH ST WOOD-RIDGE, NJ 59 FOURTH ST	07075	176900 263100 440000	1315600	1315600 00	315480 315480	342340 342300	328900 328900
217 12 030300-2	41X150 2SS1G .1412	1 LT 2	SANCHEZ, MIGUEL M. 57 FOURTH ST WOOD-RIDGE, NJ 57 FOURTH ST	00672 07075	180600 106600 287200	858728	858728 00	205923 205922	223483 223400	214700 214700
217 13 030400-3	75X100 2SB2G .1722	1 LT 2	SEIDITA, ANTHONY & THERESA 147 NINTH ST WOOD-RIDGE, NJ 409 CENTER ST	07075	186800 378100 564900	1689051	1689051 00	405034 405033	439584 439400	422300 422300
217 14 030500-4	50X100 1S12G .1148	1 LT 2	MASSADEH, BAHIR D. 407 CENTER ST WOOD-RIDGE, NJ 407 CENTER ST	07075	195000 328700 523700	1565863	1565863 00	375493 375493	407477 407400	391500 391500
217 15 030600-5	50X100 1SS .1148	1 LT 2	ANNESE, FRANK 403 CENTER ST WOOD-RIDGE, NJ 403 CENTER ST	00660 07075	195000 199300 394300	1178957	1178957 00	282713 282713	306831 306700	294700 294700
217 16 030700-6	50X100 1SF2G .1148	1 LT 2	AZIZ, OSAMA F. & NADIA G. SALAMA 399 CENTER ST WOOD-RIDGE, NJ 399 CENTER ST	02640 07075	195000 210800 405800	1213342	1213342 00	290959 290958	315725 315700	303300 303300
217 17 030800-7	50X100 1SF .1148	1 LT 2	ALVES, LUISA & ROBERT TUCCI 56 FIFTH ST WOOD-RIDGE, NJ 56 FIFTH ST	07075	195000 140700 335700	1003743	1003743 00	240697 240697	261249 261100	250900 250900
217 18 030900-8	50X100 1SF1G .1148	1 LT 2	BALBO, PATRICK J. & EDITH B. 60 FIFTH ST WOOD-RIDGE, NJ 60 FIFTH ST	00660 07075	195000 155600 350600	1048294	1048294 00	251381 251380	272833 272700	262100 262100
217 19 031000-6	50X100 1SF1G .1148	1 LT 2	GIACCIO, EDWARD & MICHELLE 62 FIFTH ST WOOD-RIDGE, NJ 62 FIFTH ST	00672 07075	195000 139000 334000	998660	998660 00	239478 239478	259904 259800	249700 249700

5526100

16523039

00

00

16523039

7924430

8598609

8261400

Block No. Lot No. Qualification Account No.	Land Dimensions Building Description Additional Lots Acreage	Prop. Class	Owner's Name Address City State Property Location	Billing Code Zip Code	Land Improvement Exemption Net Total	2025 Property Tax Special Dist	2025 Total Tax Deduction Net Tax	Amt.Billed 2025 1st Q 2nd Q 4th Q Total	2nd Half 2025 3rd Q 4th Q Total	Preliminary 2026 Tax 1st Q 2nd Q Total
217 20 031100-7	75X100 1 LT 1SB .1722	2	MASTERS SPIES, LAURI 55 MYRTLE STREET RUTHERFORD, NJ 68 FIFTH ST	07070	207500 134000 341500	1021085	1021085 00 1021085	244856 244855 489711	265774 265600 531374	255300 255300 510600
217 21 031200-8	50X100 1 LT 1SF1G .1148	2	YUSCHAK, JOHN & HOPE 76 FIFTH ST WOOD-RIDGE, NJ 76 FIFTH ST	07075	195000 126400 321400	960986	960986 00 960986	230444 230444 460888	250098 250000 500098	240200 240200 480400
217 22 031300-9	50X100 1 LT 2SF1G .1148	2	KATHAWALA, FARHAT & SAMINA 80 FIFTH ST WOOD-RIDGE, NJ 80 FIFTH ST	07075	195000 95000 290000	867100	867100 00 867100	207930 207930 415860	225640 225600 451240	216800 216800 433600
217 23 031400-0	50X100 1 LT 2SF1G .1148	2	NIEBANCK, CATHERINE C. 84 FIFTH ST WOOD-RIDGE, NJ 84 FIFTH ST	07075	195000 89200 284200	849758	849758 00 849758	203772 203771 407543	221115 221100 442215	212400 212400 424800
218 1 031500-1	50X100 1 LT 1SB .1148	2	DAANOUNI, SOUAD 89 ROSE ST WOOD-RIDGE, NJ 89 ROSE ST	07075	195000 349200 544200	1627158	1627158 00 1627158	390192 390191 780383	423475 423300 846775	406800 406800 813600
218 2 031600-2	50X100 1 LT 1SF1G .1148	2	DELLA LANA, JOAN & LA MIN, PHILLIP 87 ROSE ST WOOD-RIDGE, NJ 87 ROSE ST	00660 07075	195000 211600 406600	1215734	1215734 00 1215734	291533 291532 583065	316369 316300 632669	303900 303900 607800
218 3 031700-3	50X100 1 LT 2SF1G .1148	2	IGLEHART, DAWN & JAMES M. 83 ROSE ST WOOD-RIDGE, NJ 83 ROSE ST	00660 07075	195000 334000 25000 504000	1506960	1506960 00 1506960	361368 361368 722736	392124 392100 784224	376700 376700 753400
218 4 031800-4	50X100 1 LT 2SF1G .1148	2	PEDULLA, ANTHONY V. & LISA A. 79 ROSE ST WOOD-RIDGE, NJ 79 ROSE ST	07075	195000 259900 454900	1360151	1360151 00 1360151	326164 326163 652327	353924 353900 707824	340000 340000 680000
218 5 031900-5	50X100 1 LT 2SF1G .1148	2	KOSA, MARK A 75 ROSE ST WOOD-RIDGE, NJ 75 ROSE ST	07075	195000 175000 370000	1106300	1106300 00 1106300	265290 265290 530580	287920 287800 575720	276600 276600 553200
218 5.01 032000-3	50X100 .1148	2	CORDES, KEVIN & JENNIFER 71 ROSE ST WOOD-RIDGE, NJ 71 ROSE ST	07075 2	195000 334300 529300	1582607	1582607 00 1582607	379508 379508 759016	411891 411700 823591	395700 395700 791400
218 6 032000-3	50X115 1 LT 2SF1G .1320	2	SUTA, ROBERT W. & D. DEBORAH 67 ROSE ST WOOD-RIDGE, NJ 67 ROSE ST	00170 07075	198800 118100 316900	947531	947531 00 947531	227218 227217 454435	246596 246500 493096	236900 236900 473800
218 7 032100-4	50X115 1 LT 2SF1G .1320	2	DENNY, SANDRA MARIE 63 ROSE ST WOOD-RIDGE, NJ 63 ROSE ST	07075	198800 177600 376400	1125436	1125436 00 1125436	269879 269879 539758	292878 292800 585678	281400 281400 562800
218 8 032200-5	77X100 1 LT 2SF1G .1768	2	ALCALA, CARLOS A. & CABA, VILMA N. 59 ROSE ST WOOD-RIDGE, NJ 59 ROSE ST	07075	208500 281700 490200	1465698	1465698 00 1465698	351474 351473 702947	381451 381300 762751	366400 366400 732800
218 9 032300-6	75X100 1 LT 2SF1G .1722	2	TYSZKIEWICZ, JAROSLAW A 435 CENTER ST WOOD-RIDGE, NJ 435 CENTER ST	07075	207500 222400 429900	1285401	1285401 00 1285401	308239 308238 616477	334524 334400 668924	321400 321400 642800

5659500

16921905

00

00

16921905

8115726

8806179

8461000

Block No. Lot No. Qualification Account No.	Land Dimensions Building Description Additional Lots Acreage	Prop. Class	Owner's Name Address City State Property Location	Billing Code Zip Code	Land Improvement Exemption Net Total	2025 Property Tax Special Dist	2025 Total Tax Deduction Net Tax	Amt.Billed 2025 1st Q 2nd Q Total	2nd Half 2025 3rd Q 4th Q Total	Preliminary 2026 Tax 1st Q 2nd Q Total
218 10 032400-7	50X100 2SB2G .1148	1 LT 2	FLECK, MARTIN C. & JILL A. 431 CENTER ST WOOD-RIDGE, NJ 431 CENTER ST	07075	195000 160400 355400	1062646	1062646 00 1062646	254822 254822 509644	276502 276500 553002	265700 265700 531400
218 11 032500-8	50X100 1SF1G .1148	1 LT 2	AGREDA-MENDIVIL, JOSE A. 427 CENTER ST WOOD-RIDGE, NJ 427 CENTER ST	07075	195000 123200 318200	951418	951418 00 951418	228150 228149 456299	247619 247500 495119	237900 237900 475800
218 12 032600-9	50X100 1SF1G .1148	1 LT 2	MENDIETA, DAVID 48 FOURTH ST WOOD-RIDGE, NJ 48 FOURTH ST	07075 02250	175500 186000 361500	1080885	1080885 00 1080885	259196 259195 518391	281294 281200 562494	270200 270200 540400
218 13 032700-0	67X125 1SF1G .1923	1 LT 2	MARAI, CHRISTIAAN ETAL 56 FOURTH ST WOOD-RIDGE, NJ 56 FOURTH ST	07075	190700 277300 468000	1399320	1399320 00 1399320	335556 335556 671112	364108 364100 728208	349800 349800 699600
218 14 032800-1	60X118 1SS2G .1625	1 LT 2	GUDISEVA, MAHESH CHANDRA 64 FOURTH ST WOOD-RIDGE, NJ 64 FOURTH ST	07075	184800 147300 332100	992979	992979 00 992979	238116 238116 476232	258447 258300 516747	248200 248200 496400
218 15 032900-2	50X110 1SF1G .1263	1 LT 2	WALSH, BENJAMIN & ARMSTRONG, T. 68 FOURTH ST WOOD-RIDGE, NJ 68 FOURTH ST	07075	177800 134600 312400	934076	934076 00 934076	223991 223991 447982	243094 243000 486094	233500 233500 467000
218 16 033000-0	50X125 1SB1G .1435	1 LT 2	KENNEDY, THOMAS ANGELA CERVELLI 72 FOURTH ST WOOD-RIDGE, NJ 72 FOURTH ST	07075	181100 265700 446800	1335932	1335932 00 1335932	320356 320355 640711	347621 347600 695221	334000 334000 668000
218 17 033100-1	50X125 1SB1G .1435	1 LT 2	DIRAS, MOHAMED & BAHIA 74 FOURTH ST WOOD-RIDGE, NJ 74 FOURTH ST	07075 00660	181100 205000 386100	1154439	1154439 00 1154439	276834 276834 553668	300471 300300 600771	288600 288600 577200
218 18 033200-2	50X125 1SF1G .1435	1 LT 2	MILLS, EVELYN 80 FOURTH ST WOOD-RIDGE, NJ 80 FOURTH ST	07075	181100 167500 348600	1042314 w1	1042314 -25000 1017314	243697 243696 487393	265021 264900 529921	254300 254300 508600
218 19 033300-3	50X125 1SF2G .1435	1 LT 2	TARTAGLIONE, ANTONIO & CONCETTA 84 FOURTH ST WOOD-RIDGE, NJ 84 FOURTH ST	07075	181100 186800 367900	1100021	1100021 00 1100021	263785 263784 527569	286252 286200 572452	275000 275000 550000
218 20 033400-4	50X125 2SF2G .1435	1 LT 2	PIMENTEL, MIRIAM T. 88 FOURTH ST WOOD-RIDGE, NJ 88 FOURTH ST	07075 01516	181100 183400 364500	1089855	1089855 00 1089855	261347 261346 522693	283662 283500 567162	272500 272500 545000
218 21 033500-5	50X125 1SS1G .1435	1 LT 2	WOLF, BENJAMIN 420 UNION AVE WOOD-RIDGE, NJ 420 UNION AVE	07075	181100 165400 346500	1036035	1036035 00 1036035	248441 248440 496881	269654 269500 539154	259000 259000 518000
219 1 033600-6	50X100 1SF1G .1148	1 LT 2	DRAPER, PATRICIA K & ROLAND SCOTT 17 LINCOLN AVENUE HASBROUCK HEIGHTS, NJ 92 ROSE ST	07604	195000 133200 328200	981318	981318 00 981318	235320 235319 470639	255379 255300 510679	245300 245300 490600
219 2 033700-7	50X100 2SS1G .1148	1 LT 2	MOTTOLA, FRANK M & WILMA 448 UNION AVE WOOD-RIDGE, NJ 448 UNION AVE	07075 00660	195000 226700 421700	1260883	1260883 00 1260883	302359 302359 604718	328165 328000 656165	315200 315200 630400

5157900

15422121

00

25000

15397121

7383932

8013189

7698400

Block No. Lot No. Qualification Account No.	Land Dimensions Building Description Additional Lots Acreage	Prop. Class	Owner's Name Address City State Property Location	Billing Code Zip Code	Land Improvement Exemption Net Total	2025 Property Tax Special Dist	2025 Total Tax Deduction Net Tax	Amt.Billed 2025 1st Q 2nd Q Total	2nd Half 2025 3rd Q 4th Q Total	Preliminary 2026 Tax 1st Q 2nd Q Total
219 3 033800-8	50X100 1 LT 1SF 1G .1148	2	SMITH, MARK GORDON ETAL 452 UNION AVE WOOD-RIDGE, NJ 452 UNION AVE	07075	195000 134200 329200	984308	984308 00	236037 236036 472073	256135 256100 512235	246100 246100 492200
219 4 033900-9	50X100 1SB 1G .1148	2	O'CONNOR, SUZANNE 454 UNION AVE WOOD-RIDGE, NJ 454 UNION AVE	07075	195000 167000 362000	1082380	1082380 00	259554 259554 519108	281672 281600 563272	270600 270600 541200
219 5 034000-7	50X100 1 LT .1148	2	PURCELL, JOSEPH & JOAN D. 83 CHARTER OAK ST WOOD-RIDGE, NJ 83 CHARTER OAK ST	07075	195000 283500 478500	1430715	1430715 00	343085 343084 686169	372346 372200 744546	357700 357700 715400
219 6 034100-8	50X100 1 LT .1148	2	HARRIS, JOANNE 79 CHARTER OAK ST WOOD-RIDGE, NJ 79 CHARTER OAK ST	07075	195000 269700 464700	1389453	1389453 00	333190 333190 666380	361573 361500 723073	347400 347400 694800
219 7 034200-9	75X100 1 LT 1SB1G .1722	2	MARINO, RONALD & KIM 75 CHARTER OAK ST WOOD-RIDGE, NJ 75 CHARTER OAK ST	07075	207500 183900 391400	1170286	1170286 00	280634 280634 561268	304518 304500 609018	292600 292600 585200
219 8 034300-0	50X100 1 LT 1STY B 2G .1148	2	DE LEON, TESS CHING-CHI 67 CHARTER OAK STREET WOOD-RIDGE, NJ 67 CHARTER OAK ST	07075	195000 240000 435000	1300650	1300650 00	311895 311895 623790	338460 338400 676860	325200 325200 650400
219 9 034400-1	50X100 1 LT 1SF .1148	2	HOSSAIN, MOHAMMED & NASREEN 59 CHARTER OAK ST WOOD-RIDGE, NJ 59 CHARTER OAK ST	07075	195000 173200 368200	1100918	1100918 00	264000 263999 527999	286519 286400 572919	275200 275200 550400
219 10 034500-2	50X100 1 LT 2SF2G .1148	2	MAGZALCIOGLU, OZCAN 57 CHARTER OAK STREET WOOD-RIDGE, NJ 57 CHARTER OAK ST	07075	195000 207800 402800	1204372	1204372 00	288808 288807 577615	313457 313300 626757	301100 301100 602200
219 11 034600-3	52X100 2.0LT 2SS1G .1194	2	SIDENSTICK, JON A & BOCK, DEBORAH E 51 CHARTER OAK ST WOOD-RIDGE, NJ 51 CHARTER OAK ST	00660 07075	196000 128600 324600	970554	970554 00	232739 232738 465477	252577 252500 505077	242600 242600 485200
219 12 034700-4	50X100 1 LT 1S B 1G .1148	2	DRELICH, KRYSZYNA 49 CHARTER OAK ST WOOD-RIDGE, NJ 49 CHARTER OAK ST	07075	195000 137600 332600	994474	994474 00	238475 238474 476949	258825 258700 517525	248600 248600 497200
219 13 034800-5	50X100 1 LT 2SF1G .1148	2	DREXLER, MICHAEL & MELISSA VALDEZ 451 CENTER ST WOOD-RIDGE, NJ 451 CENTER ST	00154 07075	195000 162200 357200	1068028	1068028 00	256113 256112 512225	277903 277900 555803	267000 267000 534000
219 14 034900-6	50X75 1 LT 1SF1G .0861	2	MO, GRANVILLE & CINDY CHEN 447 CENTER ST WOOD-RIDGE, NJ 447 CENTER ST	00660 07075	185000 164600 349600	1045304	1045304 00	250664 250663 501327	272077 271900 543977	261300 261300 522600
219 15 035000-4	50X75 1 LT 1SF1G .0861	2	MANN, DIANE C 443 CENTER ST WOOD-RIDGE, NJ 443 CENTER ST	07075	185000 133900 318900	953511	953511 00	228652 228651 457303	248108 248100 496208	238400 238400 476800
219 16 035100-5	77X100 1 LT 2SF1G .1768	2	MCKHANN, JOHN G. III & VICTORIA 58 ROSE ST WOOD-RIDGE, NJ 58 ROSE ST	00672 07075	208500 179600 388100	1160419	1160419 00	278268 278268 556536	301983 301900 603883	290100 290100 580200

5302800

15855372

00

00

15855372

7604219

8251153

7927800

Block No. Lot No. Qualification Account No.	Land Dimensions Building Description Additional Lots Acreage	Prop. Class	Owner's Name Address City State Property Location	Billing Code Zip Code	Land Improvement Exemption Net Total	2025 Property Tax Special Dist	2025 Total Tax Deduction Net Tax	Amt.Billed 2025 1st Q 2nd Q Total	2nd Half 2025 3rd Q 4th Q Total	Preliminary 2026 Tax 1st Q 2nd Q Total
219 17 035200-6	75X100 2SS2G .1722	1 LT 2	60 ROSE ST CO. 60 ROSE ST WOOD-RIDGE, NJ 60 ROSE ST	00045 07075	207500 149100 356600	1066234	1066234 00	255683 255682 511365	277469 277400 554869	266600 266600 533200
219 18 035300-7	50X100 1SF1G .1148	1 LT 2	GONCALVES, JOSE E & PATRICIA E 62 ROSE ST WOOD-RIDGE, NJ 62 ROSE ST	00045 07075	195000 224300 419300	1253707	1253707 00	300638 300638 601276	326231 326200 652431	313400 313400 626800
219 19 035400-8	50X100 2SF1G .1148	1 LT 2	SABATO, M & S & OCCHIOGROSSO, J & G 74 ROSE ST WOOD-RIDGE, NJ 74 ROSE ST	07075	195000 143400 338400	1011816	1011816 00	242633 242633 485266	263350 263200 526550	253000 253000 506000
219 20 035500-9	50X100 1 LT .1148	2	PUGA, JOSEPH H. & MARIA 80 ROSE ST WOOD-RIDGE, NJ 80 ROSE ST	07075	195000 282900 477900	1428921	1428921 00	342655 342654 685309	371812 371800 743612	357200 357200 714400
219 21 035600-0	50X100 2SF2G .1148	1 LT 2	GRABOWIECKI, JOHN P. & PATRICIA 84 ROSE ST WOOD-RIDGE, NJ 84 ROSE ST	07075	195000 140300 335300	1002547	1002547 00	240410 240410 480820	260927 260800 521727	250600 250600 501200
219 22 035700-1	50X100 2SB2G .1148	1 LT 2	CHUNG, EUN KYUNG & SHEEN, THERESA J 88 ROSE ST WOOD-RIDGE, NJ 88 ROSE ST	07075	195000 278400 473400	1415466	1415466 00	339428 339428 678856	368310 368300 736610	353900 353900 707800
220 1 035800-2	100X100 2SB .2296	1 LT 15C	BOROUGH OF WOOD-RIDGE 85 HUMBOLDT ST WOOD-RIDGE, NJ UNION & HUMBOLDT	07075	*EXEMPT*	00	00 00 00	00 00 00	00 00 00	00 00 00
220 2 035900-3	50X100 2SB .1148	1 LT 15C	BOROUGH OF WOOD-RIDGE 83 HUMBOLDT ST WOOD-RIDGE, NJ 83 HUMBOLDT ST	07075	*EXEMPT*	00	00 00 00	00 00 00	00 00 00	00 00 00
220 3 036000-1	75X100 2SF1G .1722	1 LT 2	BACON, PATRICIA 79 HUMBOLDT ST WOOD-RIDGE, NJ 79 HUMBOLDT ST	00660 07075	197100 119400 316500	946335	946335 00	226931 226930 453861	246274 246200 492474	236600 236600 473200
220 4 036100-2	50X100 2SF2G .1148	1 LT 2	FERRIS, JAMES T. & MARIE C. 75 HUMBOLDT ST WOOD-RIDGE, NJ 75 HUMBOLDT ST	07075	195000 125800 320800	959192 v1	959192 -25000 934192	223764 223763 447527	243365 243300 486665	233500 233500 467000
220 5 036200-3	50X100 1SF1G .1148	1 LT 2	TASHI, LOBSANG & PALMO, LHAKPA 69 HUMBOLDT ST WOOD-RIDGE, NJ 69 HUMBOLDT ST	07075	195000 190800 385800	1153542	1153542 00	276619 276618 553237	300205 300100 600305	288400 288400 576800
220 6 036300-4	50X100 2SF1G .1148	1 LT 2	ORTH, JOHN T. 65 HUMBOLDT ST WOOD-RIDGE, NJ 65 HUMBOLDT ST	00660 07075	195000 134100 329100	984009	984009 00	235965 235965 471930	256079 256000 512079	246000 246000 492000
220 7 036400-5	50X100 2SF1G .1148	1 LT 2	KEMPLE, RODY JR. & KATHLEEN ANN 61 HUMBOLDT ST WOOD-RIDGE, NJ 61 HUMBOLDT ST	00672 07075	195000 139000 334000	998660	998660 00	239478 239478 478956	259904 259800 519704	249700 249700 499400
220 8 036500-6	50X100 1SF2G .1148	1 LT 2	NOGRADY, HELEN ANN 57 HUMBOLDT ST WOOD-RIDGE, NJ 57 HUMBOLDT ST	07075	196000 146700 342700	1024673	1024673 00	245716 245716 491432	266641 266600 533241	256200 256200 512400

4429800

13245102

00

25000

13220102

6339835

6880267

6610200

Block No. Lot No. Qualification Account No.	Land Dimensions Building Description Additional Lots Acreage	Prop. Class	Owner's Name Address City State Property Location	Billing Code Zip Code	Land Improvement Exemption Net Total	2025 Property Tax Special Dist	2025 Total Tax Deduction Net Tax	Amt.Billed 2025 1st Q 2nd Q Total	2nd Half 2025 3rd Q 4th Q Total	Preliminary 2026 Tax 1st Q 2nd Q Total
220 9 036600-7	100X100 1 LT 1SCB .2296	15D	ST PAULS CHURCH 110 FIRST ST WOOD-RIDGE, NJ CENTER & HUMBOLDT	07075	*EXEMPT*	00	00 00 00	00 00 00	00 00 00	00 00 00
220 10 036700-8	50X100 1 LT 1SF1G .1148	2	BRUNO, PETER & PAMELA & BRUNO, TARYN 467 CENTER ST WOOD-RIDGE, NJ 467 CENTER ST	07075	195000 157700 352700	1054573	1054573 00 1054573	252886 252886 505772	274401 274400 548801	263600 263600 527200
220 11 036800-9	50X100 1 LT 2SF1G .1148	2	CAMPBELL, DANIELLE A & CATA, JASON 463 CENTER ST WOOD-RIDGE, NJ 463 CENTER ST	07075	195000 185000 380000	1136200	1136200 00 1136200	272460 272460 544920	295680 295600 591280	284100 284100 568200
220 12 036900-0	77X100 1 LT 1SB2G .1768	2	RING, EDWARD B. 54 CHARTER OAK ST WOOD-RIDGE, NJ 54 CHARTER OAK ST	07075	208500 180900 389400	1164306	1164306 00 1164306	279200 279200 558400	303006 302900 605906	291100 291100 582200
220 13 037000-8	50X100 1 LT 1SB1G .1148	2	BATTAGLIA, SCOTT & RUTH 70 CHARTER OAK ST WOOD-RIDGE, NJ 70 CHARTER OAK ST	07075 00597	195000 182500 377500	1128725	1128725 00 1128725	270668 270667 541335	293790 293600 587390	282200 282200 564400
220 14 037100-9	50X100 1 LT 2SF1G .1148	2	SINISCALCHI, GINO & ROSINA 72 CHARTER OAK ST WOOD-RIDGE, NJ 72 CHARTER OAK ST	07075 00660	195000 214700 409700	1225003	1225003 00 1225003	293755 293755 587510	318793 318700 637493	306300 306300 612600
220 15 037200-0	50X100 1 LT 2SF2G .1148	2	PITT, ILENIA & PASSANTE, ALESSANDRO 74 CHARTER OAK ST WOOD-RIDGE, NJ 74 CHARTER OAK ST	07075	195000 127800 322800	965172	965172 00 965172	231448 231447 462895	251177 251100 502277	241300 241300 482600
220 16 037300-1	50X100 1 LT 2SF2G .1148	2	MARINO, GIUDITTA & TODD 76 CHARTER OAK ST WOOD-RIDGE, NJ 76 CHARTER OAK ST	07075	195000 316400 511400	1529086	1529086 00 1529086	366674 366674 733348	397938 397800 795738	382300 382300 764600
220 17 037400-2	50X100 1 LT 1SF1G .1148	2	MEDINA, ALBERT & BALLESTEROS, A. 80 CHARTER OAK ST WOOD-RIDGE, NJ 80 CHARTER OAK ST	07075	195000 121900 316900	947531	947531 00 947531	227218 227217 454435	246596 246500 493096	236900 236900 473800
220 18 037500-3	50X100 1 LT 2SF1G .1148	2	CHALLENGER, LETICIA & PEREZ, LENNY 84 CHARTER OAK ST WOOD-RIDGE, NJ 84 CHARTER OAK ST	07075	195000 149400 344400	1029756	1029756 00 1029756	246935 246935 493870	267986 267900 535886	257400 257400 514800
220 19 037600-4	100X100 1 LT 1SF1G .2296	2	DEKAN, MARILYN & CROSSON, J & DAVIS, C 90 CHARTER OAK ST WOOD-RIDGE, NJ 90 CHARTER OAK ST	07075	220000 158000 378000	1130220	1130220 00 1130220	271026 271026 542052	294168 294000 588168	282600 282600 565200
221 1 037700-5	125X163 1 LT 2SB .4677	15A	BOROUGH OF WOOD-RIDGE 85 HUMBOLDT ST WOOD-RIDGE, NJ 89 HACKENSACK ST	07075	*EXEMPT*	00	00 00 00	00 00 00	00 00 00	00 00 00
221 2 037800-6	50X142 1 LT 2SS1G .1630	2	VARGAS, J. & ZAMORA, H. & B. 77 HACKENSACK ST WOOD-RIDGE, NJ 77 HACKENSACK ST	07075	185000 158900 343900	1028261	1028261 00 1028261	246577 246576 493153	267608 267500 535108	257100 257100 514200
221 3 037900-7	50X142 1 LT 2SF2G .1630	2	TOMAT, THOMAS F & LINDA A 73 HACKENSACK ST WOOD-RIDGE, NJ 73 HACKENSACK ST	07075	175700 141100 316800	947232	947232 00 947232	227146 227145 454291	246541 246400 492941	236800 236800 473600

4443500

13286065

00

00

13286065

6371981

6914084

6643400

Block No. Lot No. Qualification Account No.	Land Dimensions Building Description Additional Lots Acreage	Prop. Class	Owner's Name Address City State Property Location	Billing Code Zip Code	Land Improvement Exemption Net Total	2025 Property Tax Special Dist	2025 Total Tax Deduction Net Tax	Amt.Billed 2025 1st Q 2nd Q Total	2nd Half 2025 3rd Q 4th Q Total	Preliminary 2026 Tax 1st Q 2nd Q Total
221 4 038000-5	75X66 1SCB .1136	4A	71 HACKENSACK ST ASSOC LLC 71 HACKENSACK ST WOOD-RIDGE, NJ 71 HACKENSACK ST	07075	196600 99300 295900	884741	884741 00	212161 212160 424321	230220 230200 460420	221200 221200 442400
221 5 038100-6	24X152 2SF .0837	1 LT 2	CARROLL, JAMES M & DEBORAH A 15 PALISADES BLVD DEMAREST, NJ 59 HACKENSACK ST	07627	149300 73500 222800	666172	666172 00	159748 159747 319495	173377 173300 346677	166500 166500 333000
221 6 038200-7	53X154 2SF .1874	1 LT 2	PARIKH, KALPESH & KALPANA 57 HACKENSACK ST WOOD-RIDGE, NJ 57 HACKENSACK ST	07075	189700 73800 263500	787865	787865 00	188930 188929 377859	205006 205000 410006	197000 197000 394000
221 7 038300-8	50X52 1SF .0597	1 LT 2	BETSEP, L.L.C. 15 HACKENSACK ST WOOD-RIDGE, NJ 55 HACKENSACK ST	07075	150400 52100 202500	605475	605475 00	145193 145192 290385	157590 157500 315090	151400 151400 302800
221 8 038400-9	50X52 1SCB .0597	1 LT 4A	BETTINESCHI, E. & M. & SEPEDE, MARK 15 HACKENSACK ST WOOD-RIDGE, NJ 53 HACKENSACK ST	07075	175800 140100 315900	944541	944541 00	226501 226500 453001	245840 245700 491540	236100 236100 472200
221 9.01 00038510	50X108 (5331 SF) 2SFBA .1240	2	BROOKS, THOMAS & EMILIE 52 HUMBOLDT ST WOOD-RIDGE, NJ 52 HUMBOLDT ST	07075	187200 340400 527600	1577524	1577524 00	378290 378289 756579	410545 410400 820945	394400 394400 788800
221 9.02 00038520	50X98 (4912 SQ.FT) 2 .1125	2	TSAGA, TASHI N. & SHERAP WANGMO 56 HUMBOLDT ST WOOD-RIDGE, NJ 56 HUMBOLDT ST	07075	194000 435700 629700	1882803	1882803 00	451495 451495 902990	489913 489900 979813	470700 470700 941400
221 10 038600-1	50X125 1SB2G .1435	1 LT 2	TEGGE, EWA & ADAM R 66 HUMBOLDT ST WOOD-RIDGE, NJ 66 HUMBOLDT ST	07075	172200 239300 411500	1230385	1230385 00	295046 295045 590091	320194 320100 640294	307600 307600 615200
221 11 038700-2	75X80 1SB 1G .1377	1 LT 2	GREENE, KEVIN W. 70 HUMBOLDT ST WOOD-RIDGE, NJ 70 HUMBOLDT ST	07075	190100 212600 402700	1204073	1204073 00	288736 288736 577472	313301 313300 626601	301000 301000 602000
222 1 038800-3	60X120 2SS1G .1653	1 LT IR 2	JENSEN, JOSEPH 91 HILL STREET WOOD-RIDGE, NJ 91 HILL ST	07075	193800 112100 305900	914641	914641 00	219331 219330 438661	238080 237900 475980	228700 228700 457400
222 2 038900-4	47X104 1SF1G .1122	1 LT 2	KUCHAR, ALEX & TARYN 87 HILL ST WOOD-RIDGE, NJ 87 HILL ST	07075	189100 148200 337300	1008527	1008527 00	241844 241844 483688	262439 262400 524839	252100 252100 504200
222 3 039000-2	45X111 1SF1G .1147	1 LT 2	STASION, ROBERT 197 PALMER TER WOOD-RIDGE, NJ 85 HILL ST	07075	190100 144100 334200	999258	999258 00	239622 239621 479243	260015 260000 520015	249800 249800 499600
222 4 039100-3	45X111 2SF .1147	1 LT 2	HYSA, TEUFIK & REZARTA 81 HILL ST WOOD-RIDGE, NJ 81 HILL ST	07075	200500 172700 373200	1115868	1115868 00	267585 267584 535169	290399 290300 580699	279000 279000 558000
222 5 039200-4	45X111 2SF .1147	1 LT 2	CATENA, MICHELE & SUTERA, NEAL 77 HILL ST WOOD-RIDGE, NJ 77 HILL ST	07075	200200 146900 347100	1037829	1037829 00	248871 248871 497742	270087 270000 540087	259500 259500 519000

4969800

14859702

00

00

14859702

7126696

7733006

7430000

Block No. Lot No. Qualification Account No.	Land Dimensions Building Description Additional Lots Acreage	Prop. Class	Owner's Name Address City State Property Location	Billing Code Zip Code	Land Improvement Exemption Net Total	2025 Property Tax Special Dist	2025 Total Tax Deduction Net Tax	Amt.Billed 2025 1st Q 2nd Q Total	2nd Half 2025 3rd Q 4th Q Total	Preliminary 2026 Tax 1st Q 2nd Q Total
222 6 039300-5	45X111 1 LT 2SF .1147	2	MADALENAM J. & PIETSCHNIG, D. 73 HILL ST WOOD-RIDGE, NJ 73 HILL ST	07075	200200 187000 387200	1157728	1157728 00 1157728	277623 277622 555245	301283 301200 602483	289400 289400 578800
222 7 039400-6	45X111 1 LT 1SF1G .1147	2	GIBNEY, WILLIAM 69 HILL ST WOOD-RIDGE, NJ 69 HILL ST	07075	200200 172600 372800	1114672 V1	1114672 -25000 1089672	261048 261047 522095	283877 283700 567577	272400 272400 544800
222 8 039500-7	56X111 1 LT 1SF1G .1427	2	WOLLERMAN, JON H. & MARYANN 63 HILL ST WOOD-RIDGE, NJ 63 HILL ST	00660 07075	206400 140400 346800	1036932	1036932 00 1036932	248656 248655 497311	269821 269800 539621	259200 259200 518400
222 9 039600-8	56X111 1 LT 1SF1G .1427	2	FUGNITTI, THOMAS & PATRICIA M. 59 HILL ST WOOD-RIDGE, NJ 59 HILL ST	00045 07075	206400 298600 505000	1509950	1509950 00 1509950	362085 362085 724170	392980 392800 785780	377500 377500 755000
222 10 039700-9	50X100 1 LT 1SB1G .1148	2	SARRACINO, AURELIO & MARIE 51 HILL ST WOOD-RIDGE, NJ 51 HILL ST	07075	200000 150600 350600	1048294 V1	1048294 -25000 1023294	245131 245130 490261	266533 266500 533033	255800 255800 511600
222 11.01 039800-0	89.58 X 76.70 1SS 2G .1577	2	MAZZOLA, PIETRO J. 49 HILL ST WOOD-RIDGE, NJ 49 HILL ST	07075	209400 129500 338900	1013311	1013311 00 1013311	242992 242991 485983	263728 263600 527328	253300 253300 506600
222 11.02 039900-1	39X73 23X90 .0564	2	KOTROKOIS, SPIROS & PARASKEVI 436 SMITH PL RIDGEWOOD, NJ 509 CENTER ST	07450	178500 223700 402200	1202578	1202578 00 1202578	288378 288377 576755	312923 312900 625823	300600 300600 601200
222 12 040000-2	72X80 1 LT 2SF .1322	2	CRETEKOS, GRACE M 48 HACKENSACK ST WOOD-RIDGE, NJ 48 HACKENSACK ST	07075	183400 313200 496600	1484834	1484834 00 1484834	356063 356062 712125	386409 386300 772709	371200 371200 742400
222 13 040100-3	69X120 1 LT 2SF2G .1901	2	GRETEKOS, GRACE 48 HACKENSACK ST WOOD-RIDGE, NJ 54 HACKENSACK ST	07075	194700 376700 571400	1708486	1708486 00 1708486	409694 409694 819388	444598 444500 889098	427100 427100 854200
222 14 040200-4	67X112 1 LT 2SF .1723	2	TSANG, TORI 62 HACKENSACK ST WOOD-RIDGE, NJ 62 HACKENSACK ST	07075	191200 531200 722400	2159976	2159976 00 2159976	517961 517961 1035922	562054 562000 1124054	540000 540000 1080000
222 15 040300-5	45X115 1 LT 2SF1G .1188	2	GARCIA, DAULY V & SOLER, MIROLASVA 625 LOGAN AVENUE BRONX, NY 66 HACKENSACK ST	10465	180800 133300 314100	939159	939159 00 939159	225210 225210 450420	244439 244300 488739	234800 234800 469600
222 16 040400-6	45X117 1 LT 2SCB1G .1209	2	DUDSAK, STEPHEN G. & JO ANNE K. 70 HACKENSACK ST WOOD-RIDGE, NJ 70 HACKENSACK ST	00660 07075	181200 124400 305600	913744	913744 00 913744	219116 219115 438231	237813 237700 475513	228400 228400 456800
222 17 040500-7	45X119 1 LT 2SF1G .1229	2	DELANEY, JOHN & ELAINE 823 ELLIS PL ORADELL, NJ 74 HACKENSACK ST	07649	181600 332400 514000	1536860	1536860 00 1536860	368538 368538 737076	399984 399800 799784	384200 384200 768400
222 18 040600-8	45X121 1 LT 1SF .1250	2	TOMAT, MARY K & NICOLOSI, WAYNE 78 HACKENSACK ST WOOD-RIDGE, NJ 78 HACKENSACK ST	00660 07075	182000 95900 277900	830921	830921 00 830921	199255 199254 398509	216212 216200 432412	207700 207700 415400

5905500

17657445

00

50000

17607445

8443491

9163954

8803200

Block No. Lot No. Qualification Account No.	Land Dimensions Building Description Additional Lots Acreage	Prop. Class	Owner's Name Address City State Property Location	Billing Code Zip Code	Land Improvement Exemption Net Total	2025 Property Tax Special Dist	2025 Total Tax Deduction Net Tax	Amt.Billed 2025 1st Q 2nd Q Total	2nd Half 2025 3rd Q 4th Q Total	Preliminary 2026 Tax 1st Q 2nd Q Total
222 19 040700-9	22X123 1 LT 2SF .0621	2	BOVE, STEFANO & MARIA C. 80 HACKENSACK ST WOOD-RIDGE, NJ 80 HACKENSACK ST	02640 07075	163400 103500 266900	798031	798031 00 798031	191368 191367 382735	207696 207600 415296	199500 199500 399000
222 20	0.194 AC COMMON AREA .1940	15F	82-84 HACKENSACK STREET CONDOMINIUM 82 HACKENSACK ST WOOD-RIDGE, NJ 82 HACKENSACK ST	07075	*EXEMPT*	00	00 00 00	00 00 00	00 00 00	00 00 00
222 20 C001 40810	.0305 2SB .0305	2	METCALFE, LAURA & SEAN 84 HACKENSACK ST #1 WOOD-RIDGE, NJ 82 HACKENSACK ST	00660 07075	70000 109500 179500	536705	536705 00 536705	128702 128701 257403	139702 139600 279302	134200 134200 268400
222 20 C002 40820	.0268 2SB .0268	2	SANSONE ENTERPRISES, L.L.C. 82 HACKENSACK STREET #2 WOOD-RIDGE, NJ 82 HACKENSACK ST	07075	70000 103100 173100	517569	517569 00 517569	124113 124113 248226	134743 134600 269343	129400 129400 258800
222 20 C003 40830	.0245 2SB .0245	2	ARBOLEDA, JULIO & GLORIA 82 HACKENSACK ST #3 WOOD-RIDGE, NJ 82 HACKENSACK ST	07075	70000 98300 168300	503217	503217 00 503217	120671 120671 241342	130975 130900 261875	125800 125800 251600
222 20 C004 40840	.0245 2SB .0245	2	WILSON, RENEE & DOBIES, ADAM 82 HACKENSACK ST #4 WOOD-RIDGE, NJ 82 HACKENSACK ST	07075	70000 91700 161700	483483	483483 00 483483	115939 115939 231878	125805 125800 251605	120900 120900 241800
222 20 C005 40850	.0234 2SB .0234	2	TIERNEY, JAMESON J. & MELANIE 82 HACKENSACK ST #5 WOOD-RIDGE, NJ 82 HACKENSACK ST	07075	70000 94900 164900	493051	493051 00 493051	118234 118233 236467	128384 128200 256584	123300 123300 246600
222 20 C006 40860	.0234 2SB .0234	2	PATTON, TRAVIS 82 HACKENSACK ST #6 WOOD-RIDGE, NJ 82 HACKENSACK ST	07075	70000 102400 172400	515476	515476 00 515476	123611 123611 247222	134154 134100 268254	128900 128900 257800
222 20 C007 40870	.0210 2SB .0210	2	DANIELSKI, VANESSA 82 HACKENSACK ST - #7 WOOD-RIDGE, NJ 82 HACKENSACK ST UNIT 7	07075	70000 87300 157300	470327	470327 00 470327	112784 112784 225568	122459 122300 244759	117600 117600 235200
222 20 C008 40880	.0210 2SB .0210	2	VAN ALLEN, DIANNA 82 HACKENSACK AVE WOOD-RIDGE, NJ 82 HACKENSACK ST	07075	70000 87300 157300	470327	470327 00 470327	112784 112784 225568	122459 122300 244759	117600 117600 235200
222 21 040900-1	47X126 1 LT 2SB2G FIVE FAM .1360	4C	ROCHAT, G & J & GARABEDIAN, P & J 41 PARK AVE RUTHERFORD, NJ 92 HACKENSACK ST	05925 07070	200000 480800 680800	2035592	2035592 00 2035592	488134 488133 976267	529725 529600 1059325	508900 508900 1017800
222 22 041000-9	50X128 1 LT 1SF2G .1469	2	KOSTIALIK, JOANNE 510 UNION AVE WOOD-RIDGE, NJ 510 UNION AVE	00660 07075	177000 190800 367800	1099722	1099722 00 1099722	263713 263712 527425	286197 286100 572297	274900 274900 549800
223 1.01 00041110	50 X 100 .1148	2	ANTUNEZ, EVALDO 93 MADISON ST WOOD-RIDGE, NJ 93 MADISON ST	07075	200000 373100 573100	1713569	1713569 00 1713569	410913 410913 821826	445943 445800 891743	428400 428400 856800
223 1.02 00041120	50 X 100 2SF1G .1148	2	OSPINA, GIOVANNI & HUERTAS, TERESA 91 MADISON ST WOOD-RIDGE, NJ 91 MADISON ST	00154 07075	200000 385600 585600	1750944	1750944 00 1750944	419876 419875 839751	455693 455500 911193	437700 437700 875400

3808700

11388013

00

00

11388013

5461678

5926335

5694200

Block No. Lot No. Qualification Account No.	Land Dimensions Building Description Additional Lots Acreage	Prop. Class	Owner's Name Address City State Property Location	Billing Code Zip Code	Land Improvement Exemption Net Total	2025 Property Tax Special Dist	2025 Total Tax Deduction Net Tax	Amt.Billed 2025 1st Q 2nd Q Total	2nd Half 2025 3rd Q 4th Q Total	Preliminary 2026 Tax 1st Q 2nd Q Total
223 2 041200-1	50X100 1 LT 2SF .1148	2	SAMUL, TED & MICHELLE 83 MADISON ST WOOD-RIDGE, NJ 83 MADISON ST	00660 07075	200000 205000 405000	1210950	1210950 00	290385 290385 580770	315180 315000 630180	302700 302700 605400
223 3 041300-2	50X100 1 LT 1SF1G .1148	2	BHARADE, MANISHA & RAKESH & UJWAL 79 MADISON ST WOOD-RIDGE, NJ 79 MADISON ST	07075	200000 150800 350800	1048892	1048892 00	251524 251523 503047	272945 272900 545845	262200 262200 524400
223 4 041400-3	50X100 1 LT 2SM .1148	2	TRIVEDI, MUKESHKUMAR & ALPABEN 75 MADISON ST WOOD-RIDGE, NJ 75 MADISON ST	07075	200000 390400 590400	1765296	1765296 00	423317 423317 846634	459362 459300 918662	441300 441300 882600
223 5 041500-4	50X100 1 LT 1SS2G .1148	2	GARNARDELLO, FRANK G. & NORMA J. 71 MADISON ST WOOD-RIDGE, NJ 71 MADISON ST	07075	200000 122100 322100	963079	963079 00	230946 230946 461892	250687 250500 501187	240800 240800 481600
223 6 041600-5	50X100 1 LT 2SF2G .1148	2	WELSH, BRITTANY 67 MADISON ST WOOD-RIDGE, NJ 67 MADISON ST	07075	200000 293800 493800	1476462	1476462 00	354055 354054 708109	384253 384100 768353	369100 369100 738200
223 7 041700-6	75X100 1 LT 2SB1G .1722	2	SCHULTZ, KATHLEEN F. 61 MADISON ST WOOD-RIDGE, NJ 61 MADISON ST	07075	212500 198600 411100	1229189	1229189 00	294759 294759 589518	319871 319800 639671	307300 307300 614600
223 8 041800-7	50X100 1 LT 1SF1G .1148	2	FERDA, BRUCE E. 57 MADISON ST WOOD-RIDGE, NJ 57 MADISON ST	07075	200000 163900 363900	1088061	1088061 00	260917 260916 521833	283128 283100 566228	272000 272000 544000
223 9 041900-8	50X80 1 LT 1SF1G .0918	2	PHILLIPS, RONALD & ALICE M. 55 MADISON ST WOOD-RIDGE, NJ 55 MADISON ST	07075	192000 181600 373600	1117064 v1	1117064 -25000 1092064	261622 261621 523243	284421 284400 568821	273000 273000 546000
223 10 042000-6	50X80 1 LT 1SF1G .0918	2	AMATO, SOCCORSA E. 558 2ND ST CARLSTADT, NJ 531 CENTER ST	07072	192000 297400 489400	1463306	1463306 00	350900 350900 701800	380806 380700 761506	365800 365800 731600
223 11 042100-7	60X125 20X100 2SF1G .1090	2	KWAK, VICTOR 525 CENTER ST WOOD-RIDGE, NJ 525 CENTER ST	07075	222000 305000 527000	1575730	1575730 00	377859 377859 755718	410012 410000 820012	393900 393900 787800
223 12 042200-8	40X125 1 LT 1SF1G .1148	2	PORFIDO, FRANK & ANTONIETTA 52 HILL ST WOOD-RIDGE, NJ 52 HILL ST	07075	200000 232600 432600	1293474	1293474 00	310175 310174 620349	336625 336500 673125	323400 323400 646800
223 13 042300-9	50X100 1 LT 2SM .1148	2	BATTAGLINO, STEVEN A. 60 HILL STREET WOOD-RIDGE, NJ 60 HILL ST	07075	200000 150300 350300	1047397	1047397 00	251165 251165 502330	272567 272500 545067	261800 261800 523600
223 14 042400-0	50X100 1 LT 2SF .1148	2	KOUROS, ALEXANDROS & ELENA 64 HILL STREET WOOD-RIDGE, NJ 64 HILL ST	07075	200000 103100 303100	906269	906269 00	217323 217323 434646	235823 235800 471623	226600 226600 453200
223 15 042500-1	50X100 1 LT 2SF .1148	2	HUTCHISON, MAUREEN & JAMES R. 68 HILL ST WOOD-RIDGE, NJ 68 HILL ST	07075	200000 146000 346000	1034540	1034540 00	248082 248082 496164	269276 269100 538376	258600 258600 517200

5759100

17219709

00

25000

17194709

8246053

8948656

8597000

Block No. Lot No. Qualification Account No.	Land Dimensions Building Description Additional Lots Acreage	Prop. Class	Owner's Name Address City State Property Location	Billing Code Zip Code	Land Improvement Exemption Net Total	2025 Property Tax Special Dist	2025 Total Tax Deduction Net Tax	Amt.Billed 2025 1st Q 2nd Q Total	2nd Half 2025 3rd Q 4th Q Total	Preliminary 2026 Tax 1st Q 2nd Q Total
223 16 042600-2	50X100 2SF .1148	1 LT 2	SCHARCH, THOMAS 72 HILL ST WOOD-RIDGE, NJ 72 HILL ST	07075	200000 75500 275500	823745	823745 00 823745	197534 197533 395067	214378 214300 428678	205900 205900 411800
223 17 042700-3	50X100 1SF1G .1148	1 LT 2	JERSEY, RITA & ERIKA & MARK 76 HILL ST WOOD-RIDGE, NJ 76 HILL ST	07075	200000 177200 377200	1127828	1127828 00 1127828	270453 270452 540905	293523 293400 586923	282000 282000 564000
223 18 042800-4	50X100 1SF1G .1148	1 LT 2	YUODON, CHEMI & PASSANG, TENZIN 80 HILL STREET WOOD-RIDGE, NJ 80 HILL ST	07075	200000 170600 370600	1108094	1108094 00 1108094	265721 265720 531441	288353 288300 576653	277000 277000 554000
223 19 042900-5	50X100 1SF .1148	1 LT 2	ROMAN-SANTIAGO, THERESA C. 84 HILL ST WOOD-RIDGE, NJ 84 HILL ST	07075	200000 142400 342400	1023776	1023776 00 1023776	245501 245501 491002	266474 266300 532774	255900 255900 511800
223 20 043000-3	50X100 1SS .1148	1 LT 2	FRANK, JOHN J. III & BRENDA 88 HILL ST WOOD-RIDGE, NJ 88 HILL ST	07075	200000 116500 316500	946335	946335 00 946335	226931 226930 453861	246274 246200 492474	236600 236600 473200
223 21 043100-4	50X100 1SB1G .1148	1 LT 2	RAMEZZANA, WARREN 90 HILL ST WOOD-RIDGE, NJ 90 HILL ST	07075	200000 252100 452100	1351779	1351779 00 1351779	324156 324156 648312	351767 351700 703467	337900 337900 675800
224 1 043200-5	50X100 2SF1G .1148	1 LT 2	O'BYRNE, SANDRA & BRENDAN 91 COLUMBIA ST WOOD-RIDGE, NJ 91 COLUMBIA ST	07075 00660	200000 111100 311100	930189	930189 00 930189	223059 223059 446118	242071 242000 484071	232500 232500 465000
224 2 043300-6	50X100 1SB1G .1148	1 LT 2	KOEGEL, ROBIN L 87 COLUMBIA ST WOOD-RIDGE, NJ 87 COLUMBIA ST	07075	200000 139000 339000	1013610	1013610 00 1013610	243063 243063 486126	263784 263700 527484	253400 253400 506800
224 3 043400-7	50X100 2SF .1148	1 LT 2	DUQUE, ALEXANDER & SHIRLA SUERO 83 COLUMBIA ST WOOD-RIDGE, NJ 83 COLUMBIA ST	07656 00660	200000 355900 555900	1662141	1662141 00 1662141	398581 398580 797161	432580 432400 864980	415500 415500 831000
224 4 043500-8	50X100 1SF1G .1148	1 LT 2	VALLE, JOSE DONALDO LOPEZ 79 COLUMBIA ST WOOD-RIDGE, NJ 79 COLUMBIA ST	07075	200000 144900 344900	1031251	1031251 00 1031251	247294 247293 494587	268364 268300 536664	257800 257800 515600
224 5 043600-9	50X100 1SF1G .1148	1 LT 2	TRITT, SANDRA M. 75 COLUMBIA ST WOOD-RIDGE, NJ 75 COLUMBIA ST	07075 00660	200000 88400 288400	862316	862316 00 862316	206783 206783 413566	224450 224300 448750	215600 215600 431200
224 6 043700-0	50X100 2SF1G .1148	1 LT 2	LEON, DOMINICK & ANN 71 COLUMBIA ST WOOD-RIDGE, NJ 71 COLUMBIA ST	07075	200000 148500 348500	1042015	1042015 00 1042015	249875 249874 499749	271166 271100 542266	260500 260500 521000
224 7.01 043900-2	50 X100 .1148	2	BAIER, MARY D 67 COLUMBIA ST WOOD-RIDGE, NJ 67 COLUMBIA ST	07075 00045	200000 248400 448400	1340716	1340716 00 1340716	321503 321503 643006	348910 348800 697710	335200 335200 670400
224 7.02 043800-1	50 X 100 2SB .1148	2	JARA, WILSON 65 COLUMBIA ST WOOD-RIDGE, NJ 65 COLUMBIA ST	07075 00660	200000 240600 440600	1317394	1317394 00 1317394	315911 315910 631821	342873 342700 685573	329300 329300 658600

Block No. Lot No. Qualification Account No.	Land Dimensions Building Description Additional Lots Acreage	Prop. Class	Owner's Name Address City State Property Location	Billing Code Zip Code	Land Improvement Exemption Net Total	2025 Property Tax Special Dist	2025 Total Tax Deduction Net Tax	Amt.Billed 2025 1st Q 2nd Q Total	2nd Half 2025 3rd Q 4th Q Total	Preliminary 2026 Tax 1st Q 2nd Q Total
224 8 044000-0	75X100 1SS1G .1722	1 LT 2	LIANG, DAVID & SU, SUSAN LILI 57 COLUMBIA ST WOOD-RIDGE, NJ 57 COLUMBIA ST	07075	212500 278700 491200	1468688	1468688 00 1468688	352191 352190 704381	382207 382100 764307	367200 367200 734400
224 9 044100-1	50X100 2SF1G .1148	1 LT 2	KOSTURKO, TIMOTHY J. & SVITLANA 553 CENTER ST WOOD-RIDGE, NJ 553 CENTER ST	07075	200000 305000 25000 480000	1435200	1435200 00 1435200	344160 344160 688320	373480 373400 746880	358800 358800 717600
224 10 044200-2	50X100 1SF2G .1148	1 LT 2	HALAJIAN, DANIEL & ERIN WILCOX 549 CENTER ST WOOD-RIDGE, NJ 549 CENTER ST	07075	200000 232300 432300	1292577	1292577 00 1292577	309959 309959 619918	336359 336300 672659	323100 323100 646200
224 11.01 044300-3	50X100 2SS2G .1148	2	NOVERMBRE, JOSEPH 50 MADISON ST WOOD-RIDGE, NJ 50 MADISON ST	07075	200000 157600 357600	1069224	1069224 00 1069224	256400 256399 512799	278225 278200 556425	267300 267300 534600
224 11.02 044400-4	50X100 1SF G2 .1148	2	CAGNA, JOHN & JOAN 56 MADISON ST WOOD-RIDGE, NJ 56 MADISON ST	07075	200000 230900 430900	1288391	1288391 00 1288391	308956 308955 617911	335280 335200 670480	322100 322100 644200
224 12 044500-5	75X100 2SS1G .1722	1 LT 2	SURDYKA, FREDERICK & ARLENE J. 60 MADISON ST WOOD-RIDGE, NJ 60 MADISON ST	07075	212500 191600 404100	1208259 v1	1208259 -25000 1183259	283490 283490 566980	308179 308100 616279	295800 295800 591600
224 13 044600-6	50X100 2SB .1148	1 LT 2	OSHAFFI, PAULINA 64 MADISON ST WOOD-RIDGE, NJ 64 MADISON ST	07075	200000 237500 437500	1308125	1308125 00 1308125	313688 313687 627375	340450 340300 680750	327000 327000 654000
224 14 044700-7	50X100 2SF1G .1148	1 LT 2	SIN, MING HON 68 MADISON STREET WOOD-RIDGE, NJ 68 MADISON STREET	07075	200000 440800 640800	1915992	1915992 00 1915992	459454 459453 918907	498585 498500 997085	479000 479000 958000
224 15 044800-8	50X100 2SF1G .1148	1 LT 2	AVERSA, LIDIA 72 MADISON ST WOOD-RIDGE, NJ 72 MADISON ST	00660 07075	200000 399600 599600	1792804	1792804 00 1792804	429914 429913 859827	466577 466400 932977	448200 448200 896400
224 16 044900-9	50X100 2SF1G .1148	1 LT 2	BASTIAN, WILLIAM & LORRAINE 76 MADISON ST WOOD-RIDGE, NJ 76 MADISON ST	00660 07075	200000 169100 369100	1103609	1103609 00 1103609	264645 264645 529290	287219 287100 574319	275900 275900 551800
224 17 045000-7	50X100 1SF1G .1148	1 LT 2	SPINOSA, JOHN & TARA 80 MADISON ST WOOD-RIDGE, NJ 80 MADISON ST	00045 07075	200000 291400 491400	1469286	1469286 00 1469286	352334 352334 704668	382318 382300 764618	367300 367300 734600
224 18 045100-8	50X100 1SB1G .1148	1 LT 2	MUI, JASON 82 MADISON ST WOOD-RIDGE, NJ 82 MADISON ST	07075	200000 212600 412600	1233674	1233674 00 1233674	295835 295834 591669	321005 321000 642005	308400 308400 616800
224 19 045200-9	50X100 1SB1G .1148	1 LT 2	GIBNEY, MICHAEL & PATRICIA 86 MADISON ST WOOD-RIDGE, NJ 84 MADISON ST	00660 07075	200000 174400 374400	1119456	1119456 00 1119456	268445 268445 536890	291366 291200 582566	279900 279900 559800
224 20 045300-0	50X100 1SB1G .1148	1 LT 2	PENA, AURELIO 90 MADISON ST WOOD-RIDGE, NJ 90 MADISON ST	07075	200000 224800 424800	1270152	1270152 00 1270152	304582 304581 609163	330589 330400 660989	317500 317500 635000

6346300

18975437

00

25000

18950437

9088098

9862339

9475000

Block No. Lot No. Qualification Account No.	Land Dimensions Building Description Additional Lots Acreage	Prop. Class	Owner's Name Address City State Property Location	Billing Code Zip Code	Land Improvement Exemption Net Total	2025 Property Tax Special Dist	2025 Total Tax Deduction Net Tax	Amt.Billed 2025 1st Q 2nd Q Total	2nd Half 2025 3rd Q 4th Q Total	Preliminary 2026 Tax 1st Q 2nd Q Total
225 1.01 045400-1	50X100 2SF2CG .1148	2	KUCAN, STEVEN, TRUSTEE 91 WOOD-RIDGE ST WOOD-RIDGE, NJ 91 WOOD-RIDGE ST	07075 R-1 3	200000 288700 488700	1461213	1461213 00 1461213	350398 350398 700796	380217 380200 760417	365300 365300 730600
225 2.01 045400-1	50X100 2SF2CBSMT.GAR .1148	2	NATARAJAN, SWAMINATHAN & PRIYA 87 WOOD-RIDGE ST WOOD-RIDGE, NJ 87 WOOD-RIDGE ST	07075 R-1 3	200000 315900 515900	1542541	1542541 00 1542541	369901 369900 739801	401440 401300 802740	385600 385600 771200
225 3 045500-2	50X100 1 LT 1SF1G .1148	2	LA GRASTA, JOHN P. & KELLY 83 WOOD-RIDGE ST WOOD-RIDGE, NJ 83 WOOD-RIDGE ST	00033 07075	200000 376200 576200	1722838	1722838 00 1722838	413136 413135 826271	448367 448200 896567	430700 430700 861400
225 4 045600-3	67X100 1 LT 1SF1G .1538	2	D'ARDUINI, MATTHEW 75 WOOD-RIDGE ST WOOD-RIDGE, NJ 75 WOOD-RIDGE ST	07075	208500 242500 451000	1348490	1348490 00 1348490	323367 323367 646734	350956 350800 701756	337100 337100 674200
225 5 045700-4	85X100 1 LT 2SF2G .1951	2	PFEIFFER, ERIC T. & JENNIFER KOEGEL 73 WOOD-RIDGE ST WOOD-RIDGE, NJ 73 WOOD-RIDGE ST	00660 07075	217500 208300 425800	1273142	1273142 00 1273142	305299 305298 610597	331345 331200 662545	318300 318300 636600
225 6 045800-5	35X100 1 LT 1SF1G .0803	2	LEON, BELKI 65 WOOD-RIDGE ST WOOD-RIDGE, NJ 65 WOOD-RIDGE ST	02640 07075	188000 151400 339400	1014806	1014806 00 1014806	243350 243350 486700	264106 264000 528106	253700 253700 507400
225 7 045900-6	40X100 1 LT 1SF1G .0918	2	O'BOYLE, CHRISTOPHER K & MEGAN-ANN 63 WOOD-RIDGE STREET WOOD-RIDGE, NJ 63 WOOD-RIDGE ST	07075	192000 147900 339900	1016301	1016301 00 1016301	243709 243708 487417	264484 264400 528884	254100 254100 508200
225 8 046000-4	50X100 1 LT 1SB1G .1148	2	FOO, STEVEN S, T, & SAY LEK & FLORENCE S 61 WOOD-RIDGE ST WOOD-RIDGE, NJ 61 WOOD-RIDGE ST	07075	200000 175600 375600	1123044	1123044 00 1123044	269306 269305 538611	292233 292200 584433	280800 280800 561600
225 9 046100-5	50X100 1 LT 2SF .1148	2	GIULIANO, MICHAEL 55 WOOD-RIDGE ST WOOD-RIDGE, NJ 55 WOOD-RIDGE ST	07075	200000 179700 379700	1135303	1135303 00 1135303	272245 272245 544490	295413 295400 590813	283800 283800 567600
225 10 046200-6	50X100 1 LT 1SF1G .1148	2	CARRELLE, NICHOLAS A 51 WOOD-RIDGE ST WOOD-RIDGE, NJ 51 WOOD-RIDGE ST	07075	200000 217600 417600	1248624	1248624 00 1248624	299420 299419 598839	324985 324800 649785	312200 312200 624400
225 11 046300-7	50X100 1 LT 1SS1G .1148	2	GAJEWSKI, VICTORIA 49 WOOD-RIDGE ST WOOD-RIDGE, NJ 49 WOOD-RIDGE ST	07075	200000 121400 321400	960986	960986 00 960986	230444 230444 460888	250098 250000 500098	240200 240200 480400
225 12.01 046400-8	50X100 1SF1G .1148	2	PATEL, VIJAY B. & SHILPA V 565 CENTER ST WOOD-RIDGE, NJ 565 CENTER ST	07075	200000 215100 415100	1241149	1241149 00 1241149	297627 297627 595254	322995 322900 645895	310300 310300 620600
225 12.02 046500-9	25X100 .0574	1	PATEL, VIJAY B. & SHILPA V. 565 CENTER ST WOOD-RIDGE, NJ 56 COLUMBIA ST	07075	19900 0 19900	59501	59501 00 59501	14269 14268 28537	15564 15400 30964	14900 14900 29800
225 13 046600-0	50X100 1 LT 1SF1G .1148	2	IPPOLITO, LINDA 561 CENTER ST WOOD-RIDGE, NJ 561 CENTER ST	00660 07075	200000 139800 339800	1016002	1016002 00 1016002	243637 243636 487273	264429 264300 528729	254000 254000 508000

5406000

16163940

00

00

16163940

7752208

8411732

8082000

Block No. Lot No. Qualification Account No.	Land Dimensions Building Description Additional Lots Acreage	Prop. Class	Owner's Name Address City State Property Location	Billing Code Zip Code	Land Improvement Exemption Net Total	2025 Property Tax Special Dist	2025 Total Tax Deduction Net Tax	Amt.Billed 2025 1st Q 2nd Q Total	2nd Half 2025 3rd Q 4th Q Total	Preliminary 2026 Tax 1st Q 2nd Q Total
225 14 046700-1	50X100 1SF1G .1148	1 LT 2	RAF COLUMBIA, LLC 60 COLUMBIA ST WOOD-RIDGE, NJ 60 COLUMBIA ST	07075	200000 162500 362500	1083875	1083875 00 1083875	259913 259912 519825	282050 282000 564050	271000 271000 542000
225 15 046800-2	50X100 1SF1G .1148	1 LT 2	NIXON, WILLIAM 66 COLUMBIA ST WOOD-RIDGE, NJ 66 COLUMBIA ST	07075	200000 304000 504000	1506960	1506960 00 1506960	361368 361368 722736	392124 392100 784224	376700 376700 753400
225 16 046900-3	33X100 2SS1G .0758	1 LT 2	DZIEDZIC, DAMIAN S. & IZZARD, ANN 72 COLUMBIA ST WOOD-RIDGE, NJ 72 COLUMBIA ST	07075	186700 122200 308900	923611	923611 00 923611	221482 221481 442963	240348 240300 480648	230900 230900 461800
225 17 047000-1	33X100 2SS1G .0758	1 LT 2	ZIELINSKI, JEFFREY & AMANDA M. 74 COLUMBIA ST WOOD-RIDGE, NJ 74 COLUMBIA STREET	07075	186700 137900 324600	970554	970554 00 970554	232739 232738 465477	252577 252500 505077	242600 242600 485200
225 18 047100-2	33X100 2SF1G .0758	1 LT 2	BENTLEY, KATHLEEN 76 COLUMBIA ST WOOD-RIDGE, NJ 76 COLUMBIA ST	07075	186700 127800 314500	940355	940355 00 940355	225497 225496 450993	244762 244600 489362	235100 235100 470200
225 19 047200-3	50X100 1SF .1148	1 LT 2	VEGA, CARLOS & ROSAEL 78 COLUMBIA ST WOOD-RIDGE, NJ 78 COLUMBIA ST	07075	200000 147400 347400	1038726	1038726 00 1038726	249086 249086 498172	270354 270200 540554	259700 259700 519400
225 20 047300-4	50X100 1SF2G .1148	1 LT 2	CENTRELLA, GIOVANNI & ANGELA 80 COLUMBIA ST WOOD-RIDGE, NJ 80 COLUMBIA ST	07075	200000 235200 435200	1301248	1301248 00 1301248	312039 312038 624077	338671 338500 677171	325300 325300 650600
225 21 047400-5	50X100 1SF2G .1148	1 LT 2	MILNE, ANTHONY & TRACY 82 COLUMBIA ST WOOD-RIDGE, NJ 82 COLUMBIA ST	07075	200000 236400 436400	1304836	1304836 00 1304836	312899 312899 625798	339538 339500 679038	326200 326200 652400
225 22 047500-6	50X100 1SF1G .1148	1 LT 2	MIRANDA, ROBERTO & MCCARTHY, SANDRA 88 COLUMBIA ST WOOD-RIDGE, NJ 88 COLUMBIA STREET	07075	200000 148900 348900	1043211	1043211 00 1043211	250162 250161 500323	271488 271400 542888	260800 260800 521600
225 23 047600-7	50X100 2SS1G .1148	1 LT 2	RUIZ, GILBERT 92 COLUMBIA ST WOOD-RIDGE, NJ 92 COLUMBIA ST	07075	200000 218800 418800	1252212	1252212 00 1252212	300280 300279 600559	325853 325800 651653	313100 313100 626200
226 1 047700-8	55X100 1SF1G .1263	2.0LT 15F	NAVARRO, ALEX A. & MARISOL 590 UNION AVE WOOD-RIDGE, NJ 590 UNION AVE	07075	*EXEMPT*	00	00 00 00	410268 410267 820535	-410335 -410200 -820535	00 00 00
226 2 047800-9	53X100 1SF1G .1217	1 LT 2	DIAZ, ROBERT C & NERY LUZ 95 JEFFERSON ST WOOD-RIDGE, NJ 95 JEFFERSON ST	07075	201500 179600 381100	1139489	1139489 00 1139489	273249 273249 546498	296591 296400 592991	284900 284900 569800
226 3 047900-0	53X100 1SF1G .1217	1 LT 2	WILT, GARNETT J. & MARY D. 91 JEFFERSON ST WOOD-RIDGE, NJ 91 JEFFERSON ST	07075	201500 136400 337900	1010321	1010321 00 1010321	242275 242274 484549	262972 262800 525772	252600 252600 505200
226 4 048000-8	53X100 1SF1G .1217	1 LT 2	XHELO, ROVENA & OSMAN 87 JEFFERSON ST WOOD-RIDGE, NJ 87 JEFFERSON ST	07075	201500 126900 328400	981916	981916 00 981916	229213 229213 458426	261790 261700 523490	245500 245500 491000

4848600

14497314

00

00

14497314

7760931

6736383

7248800

Block No. Lot No. Qualification Account No.	Land Dimensions Building Description Additional Lots Acreage	Prop. Class	Owner's Name Address City State Property Location	Billing Code Zip Code	Land Improvement Exemption Net Total	2025 Property Tax Special Dist	2025 Total Tax Deduction Net Tax	Amt.Billed 2025 1st Q 2nd Q Total	2nd Half 2025 3rd Q 4th Q Total	Preliminary 2026 Tax 1st Q 2nd Q Total
226 5 048100-9	53X100 1SF1G .1217	1 LT 2	LIAKAS, VOULA & CHRISOULA RIVAS 83 JEFFERSON ST WOOD-RIDGE, NJ 83 JEFFERSON ST	07075	201500 190000 391500	1170585	1170585 00 1170585	280706 280705 561411	304674 304500 609174	292600 292600 585200
226 6 048200-0	53X100 1SF1G .1217	1 LT 2	RIZZO, MARIA 79 JEFFERSON ST WOOD-RIDGE, NJ 79 JEFFERSON ST	07075 00660	201500 149500 351000	1049490	1049490 00 1049490	251667 251667 503334	273156 273000 546156	262400 262400 524800
226 7 048300-1	53X100 1SF1G .1217	1 LT 2	TURKA, BESNIK & LAURETA 75 JEFFERSON ST WOOD-RIDGE, NJ 75 JEFFERSON ST	07075	201500 130100 331600	991484	991484 00 991484	237758 237757 475515	258069 257900 515969	247900 247900 495800
226 8 048400-2	53X100 1SF1G .1217	1 LT 2	PSIHARIS, NIKOLAOS & JOANNA 71 JEFFERSON ST WOOD-RIDGE, NJ 71 JEFFERSON ST	07075	201500 134700 336200	1005238	1005238 00 1005238	241056 241055 482111	261627 261500 523127	251300 251300 502600
226 9 048500-3	10X100 1SF1G .0230	1 LT 1	SONG, WON CHEOL 751 7TH ST CARLSTADT, NJ WOOD-RIDGE ST	07072	8000 0 8000	23920	23920 00 23920	5736 5736 11472	6248 6200 12448	6000 6000 12000
226 10 048600-4	52X100 1SF1G .1194	1 LT 2	BIELLEN, ANNA & HENRYK 60 WOOD-RIDGE ST WOOD-RIDGE, NJ 60 WOOD-RIDGE ST	07075	201000 150400 351400	1050686	1050686 00 1050686	251954 251954 503908	273478 273300 546778	262700 262700 525400
226 11 048700-5	52X100 1SF1G .1194	1 LT 2	TAYLOR, DAVID K. & BONNIE MARIE 64 WOOD-RIDGE ST WOOD-RIDGE, NJ 64 WOOD-RIDGE ST	07075	201000 204300 405300	1211847	1211847 00 1211847	290600 290600 581200	315347 315300 630647	303000 303000 606000
226 12 048800-6	52X100 1SF1G .1194	1 LT 2	RESTREPO, ANDRES & GARCIA, ANDREA 68 WOOD-RIDGE ST WOOD-RIDGE, NJ 68 WOOD-RIDGE ST	07075	201000 126600 327600	979524	979524 00 979524	234890 234889 469779	254945 254800 509745	244900 244900 489800
226 13 048900-7	52X100 1SF1G .1194	1 LT 2	SANCHEZ, JULIAN & MONICA MARQUES 72 WOOD-RIDGE ST WOOD-RIDGE, NJ 72 WOOD-RIDGE ST	07075	201000 342800 543800	1625962	1625962 00 1625962	389905 389904 779809	423153 423000 846153	406500 406500 813000
226 14 049000-5	52X100 1SF1G .1194	1 LT 2	LUPO, ANTHONY P & KELLY P 76 WOOD-RIDGE ST WOOD-RIDGE, NJ 76 WOOD-RIDGE ST	07075	201000 221200 422200	1262378	1262378 00 1262378	302718 302717 605435	328543 328400 656943	315600 315600 631200
226 15 049100-6	52X100 1SF1G .1194	1 LT 2	BANDINI, C & MALLEO, C & BANDINI, G 80 WOOD-RIDGE ST WOOD-RIDGE, NJ 80 WOOD-RIDGE ST	07075	201000 144800 345800	1033942	1033942 00 1033942	247939 247938 495877	269065 269000 538065	258500 258500 517000
226 16 049200-7	52X100 1SF1G .1194	1 LT 2	CILIENTO, LAURIE 84 WOOD-RIDGE STREET WOOD-RIDGE, NJ 84 WOOD-RIDGE ST	07075	201000 200600 401600	1200784	1200784 00 1200784	287948 287947 575895	312489 312400 624889	300200 300200 600400
226 17 049300-8	52X100 1SF1G .1194	1 LT 2	ALFRED JOSEPH NOLL LIVING TRUST 11 MARCINELLI CT POUGHKEEPSIE, NY 580 UNION AVE	12601	201000 89400 290400	868296	868296 00 868296	208217 208217 416434	225962 225900 451862	217100 217100 434200
227 1 049400-9	1.94 AC 1SB 1.9400	4A	POINT-A-VIEW LLC 8513 SECOND AVENUE SILVER SPRING, MD HIGHWAY #17	20910	2328000 1109900 3437900	10279321	10279321 00 10279321	2464975 2464974 4929949	2674772 2674600 5349372	2569800 2569800 5139600

7944300

23753457

00

00

23753457

11392129

12361328

11877000

Block No. Lot No. Qualification Account No.	Land Dimensions Building Description Additional Lots Acreage	Prop. Class	Owner's Name Address City State Property Location	Billing Code Zip Code	Land Improvement Exemption Net Total	2025 Property Tax Special Dist	2025 Total Tax Deduction Net Tax	Amt.Billed 2025 1st Q 2nd Q Total	2nd Half 2025 3rd Q 4th Q Total	Preliminary 2026 Tax 1st Q 2nd Q Total
227 2 049500-0	27X462 1 LT .2864	15C	BOROUGH OF WOOD-RIDGE 85 HUMBOLDT ST WOOD-RIDGE, NJ WOOD-RIDGE ST	07075	*EXEMPT*	00	00 00 00	00 00 00	00 00 00	00 00 00
228 1.01 049600-1	2.70 AC 3S 128592 SF 2.7000	4B	METRO STORAGE WR LLC 13528 WEST BOULTON BLVD LAKE FOREST, IL 104 ROUTE 17 NORTH	60045	3078000 5422000 8500000	25415000	25415000 00 25415000	7098085 7098085 14196170	5609430 5609400 11218830	6353800 6353800 12707600
228 1.02 049700-2	2.52 AC. 1SCB 2.5200	4B	MONUDASHVENTURE REALTY, LLC 85 ROUTE 17 WOOD-RIDGE, NJ STATE HWY. 17	07075	1512000 2551900 4063900	12151061	12151061 00 12151061	2913817 2913816 5827633	3161728 3161700 6323428	3037800 3037800 6075600
228 1.02 B01 049600-1	BILLBOARD .0000	4A	MONUDASHVENTURE REALTY, LLC 85 ROUTE 17 WOOD-RIDGE, NJ 104 ROUTE 17 NORTH	07075	0 48000 48000	143520	143520 00 143520	34416 34416 68832	37388 37300 74688	35900 35900 71800
228 2 049800-3	100X143 43X100 .2135	4B	FRANADEL PROPERTIES, LLC 121 ELMORE AVE ENGLEWOOD, NJ 2 PARK PLACE WEST	07631	95900 868000 963900	2882061	2882061 00 2882061	691117 691116 1382233	749928 749900 1499828	720500 720500 1441000
228 3 049900-4	75X100 1 LT .1722	4B	3 PARK PLACE LLC 3 PARK PLACE WEST WOOD-RIDGE, NJ 3 PARK PL WEST	07075	77400 442400 519800	1554202	1554202 00 1554202	372697 372696 745393	404409 404400 808809	388600 388600 777200
229 1 050000-5	3.25 AC. 1SB 3.2500	4B	JULIUS BLUM & CO. PO BOX 816 CARLSTADT, NJ NJ&NY RR & COMMERC	07072	2831400 2352600 5184000	15500160	15500160 00 15500160	3716928 3716928 7433856	4033204 4033100 8066304	3875000 3875000 7750000
229 2 050100-6	3.52 AC 1S B 3.5200	4B	PRINCE PACKING PRODUCTS, INC. 200 W COMMERCIAL AVE MOONACHIE, NJ 100 BLUM BLVD	07074	3066600 2383400 5450000	16295500	16295500 00 16295500	3907650 3907650 7815300	4240100 4240100 8480200	4073900 4073900 8147800
229 4 050200-7	4.4 AC 1SCB 3,4,6 4.4000	15C	BOROUGH OF WOOD-RIDGE 85 HUMBOLDT ST WOOD-RIDGE, NJ BERRY CREEK	07075	*EXEMPT*	00	00 00 00	00 00 00	00 00 00	00 00 00
229 4.02 050300-8	2.27 AC 2.2700	4B	LIN-MOR CORPORATION 163 VALLEY BLVD WOOD-RIDGE, NJ BERRY CREEK	07075	760000 639100 1399100	4183309	4183309 00 4183309	1003155 1003155 2006310	1088599 1088400 2176999	1045800 1045800 2091600
229 5 050300-8	.9 AC .9000	4B	WILLOW STREET PROPERTIES, LLC 6 SHAWN CT WAYNE, NJ 12 WILLOW ST	07470	784100 2185100 2969200	8877908	8877908 00 8877908	2128917 2128916 4257833	2310075 2310000 4620075	2219500 2219500 4439000
229.01 11 050800-3	0.24 AC. PARKING .2400	4A	ONE ETHEL BOULEVARD LLC 1 ETHEL BLVD WOOD-RIDGE, NJ ETHEL BLVD & R/R	07075	209100 15000 224100	670059	670059 00 670059	160680 160680 321360	174399 174300 348699	167500 167500 335000
229.02 1 050600-1	4.19 ACRES 4.1900	4B	ONE ETHEL BOULEVARD, LLC 1 ETHEL BLVD WOOD-RIDGE, NJ PARK PLACE EAST	07075	7300600 5777400 13078000	39103220	39103220 00 39103220	9376926 9376926 18753852	10174768 10174600 20349368	9775800 9775800 19551600
229.02 2 050700-2	2.27 ACRES 1S-RC 2.2700	4B	JRMA HOLDING LLC % PRESIDENT CONT. PO BOX 387 WOOD-RIDGE, NJ NY&NJ RR TO BERRY CK	07075	1977600 3663700 5641300	16867487	16867487 00 16867487	4044812 4044812 8089624	4388963 4388900 8777863	4216900 4216900 8433800

Block No. Lot No. Qualification Account No.	Land Dimensions Building Description Additional Lots Acreage	Prop. Class	Owner's Name Address City State Property Location	Billing Code Zip Code	Land Improvement Exemption Net Total	2025 Property Tax Special Dist	2025 Total Tax Deduction Net Tax	Amt.Billed 2025 1st Q 2nd Q Total	2nd Half 2025 3rd Q 4th Q Total	Preliminary 2026 Tax 1st Q 2nd Q Total
229.02 3 050500-0	1.43 AC 1SB 1.4300	4B	701 12TH STREET LLC C/O PROLOGIS LP 60 STATE ST, SUITE 2200 BOSTON, MA NJ&NY RR TO CORN	02109	96500 2255900 2352400	7033676	7033676 00 7033676	1686671 1686671 3373342	1830234 1830100 3660334	1758400 1758400 3516800
229.02 4 050400-9	9.45 AC 1SCB 9.4500	4B	DUKE REALTY LP C/O PROLOGIS LP 60 STATE ST, SUITE 2200 BOSTON, MA NJ & NY RR BERRYS CREEK	02109	4252500 7890300 12142800	36306972	36306972 00 36306972	8706388 8706387 17412775	9447197 9447000 18894197	9076700 9076700 18153400
229.02 7	.0000	15C	BOROUGH OF WOOD-RIDGE 85 HUMBOLDT ST WOOD-RIDGE, NJ BERRY CREEK	07075	*EXEMPT*	00	00 00 00	00 00 00	00 00 00	00 00 00
230 1 050900-4	64X114 2SF1G .1675	2	ANGELOSANTE, J. & DANISH, C. 158 PALMER TERR WOOD-RIDGE, NJ 158 PALMER TERRACE	07075	196200 120400 316600	946634	946634 00 946634	227003 227002 454005	246329 246300 492629	236700 236700 473400
230 2 051000-2	50X114 1SF1G .1309	1 LT 2	PALASITS, ELIZABETH ANNE ETAL 162 PALMER TERRACE WOOD-RIDGE, NJ 162 PALMER TERRACE	07075	203500 155000 358500	1071915	1071915 00 1071915	254750 254750 509500	281215 281200 562415	268000 268000 536000
230 3 051100-3	50X114 1SF1G .1309	1 LT 2	ROSENSTEEL, CHRISTOPHER & CAROL 166 PALMER TERR WOOD-RIDGE, NJ 166 PALMER TERR	07075	203500 142200 345700	1033643 v1	1033643 -25000 1008643	241617 241617 483234	262709 262700 525409	252200 252200 504400
230 4 051200-4	50X114 1SF1G .1309	1 LT 2	MCKINNEY, CALVIN & FLETCHER, JENISE 170 PALMER TERR WOOD-RIDGE, NJ 170 PALMER TERRACE	07075	203500 108300 311800	932282	932282 00 932282	223561 223560 447121	242661 242500 485161	233100 233100 466200
230 5 051300-5	50X114 1SF1G .1309	1 LT 2	GUPTA, POONAM & GOEL, RAJ KUMAR 174 PALMER TER WOOD-RIDGE, NJ 174 PALMER TERRACE	07075	203500 184900 388400	1161316	1161316 00 1161316	278483 278483 556966	302250 302100 604350	290300 290300 580600
230 6 051400-6	50X114 1SF1G .1309	1 LT 2	LEUCI, LEONARDO & SHARON M. 178 PALMER TERR WOOD-RIDGE, NJ 178 PALMER TERRACE	00660 07075	203500 131500 335000	1001650	1001650 00 1001650	240195 240195 480390	260660 260600 521260	250400 250400 500800
230 7 051500-7	50X114 1SF1G .1309	1 LT 2	CASTELLANO, STEPHEN & STACEY 182 PALMER TERR WOOD-RIDGE, NJ 182 PALMER TERRACE	07075	203500 155300 358800	1072812	1072812 00 1072812	257260 257259 514519	279193 279100 558293	268200 268200 536400
230 8 051600-8	50X115 1SF .1320	1 LT 2	EBBINGHOUSEN, WILLIAM J. & DEBORAH 186 PALMER TERR WOOD-RIDGE, NJ 186 PALMER TERRACE	00660 07075	203700 151900 355600	1063244	1063244 00 1063244	254966 254965 509931	276713 276600 553313	265800 265800 531600
230 9 051700-9	50X115 1SF1G .1320	1 LT 2	ROSIK, ROBERT & JOANNA 190 PALMER TERR WOOD-RIDGE, NJ 190 PALMER TERRACE	07075	203700 171800 375500	1122745	1122745 00 1122745	269234 269233 538467	292178 292100 584278	280700 280700 561400
230 10 051800-0	50X115 1SF .1320	1 LT 2	CRUISE, EARL K & KRISTEEN M 194 PALMER TERR WOOD-RIDGE, NJ 194 PALMER TERRACE	07075	203700 193300 397000	1187030	1187030 00 1187030	284649 284649 569298	308932 308800 617732	296800 296800 593600
230 11 051900-1	50X115 1SF1G .1320	1 LT 2	SAEZ, ZOILA & ALBERTO 198 PALMER TER WOOD-RIDGE, NJ 198 PALMER TERRACE	07075	203700 130700 334400	999856	999856 00 999856	239765 239765 479530	260226 260100 520326	250000 250000 500000

18372500

54933775

00

25000

54908775

26329078

28579697

27454600

Block No. Lot No. Qualification Account No.	Land Dimensions Building Description Additional Lots Acreage	Prop. Class	Owner's Name Address City State Property Location	Billing Code Zip Code	Land Improvement Exemption Net Total	2025 Property Tax Special Dist	2025 Total Tax Deduction Net Tax	Amt.Billed 2025 1st Q 2nd Q Total	2nd Half 2025 3rd Q 4th Q Total	Preliminary 2026 Tax 1st Q 2nd Q Total
230 12 052000-9	50X115 1SF .1320	1 LT 2	NAIR, SUNAINA & DUGGAL, SAHIL SINGH 202 PALMER TER WOOD-RIDGE, NJ 202 PALMER TERRACE	00660 07075	203700 257700 461400	1379586	1379586 00 1379586	330824 330824 661648	359038 358900 717938	344900 344900 689800
230 13 052100-0	50X100 1SF1G .1148	1 LT 2	FOX, CHARLES P ETALS 217 UNION AVENUE WOOD-RIDGE, NJ 217 UNION AVE	07075	200000 144700 344700	1030653	1030653 00 1030653	247150 247150 494300	268253 268100 536353	257700 257700 515400
230 14 052200-1	50X100 1SF1G .1148	1 LT 2	NIPAL, ARTURO D. & JOSEFINA G. 213 UNION AVE WOOD-RIDGE, NJ 213 UNION AVE	00660 07075	200000 218900 418900	1252511	1252511 00 1252511	300352 300351 600703	325908 325900 651808	313100 313100 626200
230 15 052300-2	50X100 1SF .1148	1 LT 2	VU, HOANG LONG DINH & HIEN NGUYEN 209 UNION AVE WOOD-RIDGE, NJ 209 UNION AVE	00660 07075	200000 195600 395600	1182844	1182844 00 1182844	283646 283645 567291	307853 307700 615553	295700 295700 591400
230 16 052400-3	50X100 1SF1G .1148	1 LT 2	MASSIMO, KIMBERLY & DENICHILO, JACK 205 UNION AVENUE WOOD-RIDGE, NJ 205 UNION AVE	07075	200000 164500 364500	1089855	1089855 00 1089855	261347 261346 522693	283662 283500 567162	272500 272500 545000
230 17 052500-4	50X100 1SF .1148	1 LT 2	NOBLIT, MELISSA & BROADWAY, AKBAR 201 UNION AVE WOOD-RIDGE, NJ 201 UNION AVE	00660 07075	200000 245300 445300	1331447	1331447 00 1331447	319280 319280 638560	346487 346400 692887	332900 332900 665800
230 18 052600-5	50X100 1SF .1148	1 LT 2	MASIELLO, BEVERLY A 197 UNION AVE WOOD-RIDGE, NJ 197 UNION AVE	07075	200000 158100 358100	1070719	1070719 00 1070719	256758 256758 513516	278603 278600 557203	267700 267700 535400
230 19 052700-6	50X100 1SF1G .1148	1 LT 2	JANECZKO, EDWARD B JR & STEPHEN R 193 UNION AVE WOOD-RIDGE, NJ 193 UNION AVE	07075	200000 104000 304000	908960 V1	908960 -25000 883960	211718 211718 423436	230324 230200 460524	221000 221000 442000
230 20 052800-7	50X100 1SF1G .1148	1 LT 2	PENNISI, DREW E. & JANICE E. 189 UNION AVE WOOD-RIDGE, NJ 189 UNION AVE	00660 07075	200000 129200 329200	984308	984308 00 984308	236037 236036 472073	256135 256100 512235	246100 246100 492200
230 21 052900-8	50X100 1SF1G .1148	1 LT 2	GLASSMAN, JOY & DAHMEN, ZACH 185 UNION AVE WOOD-RIDGE, NJ 185 UNION AVE	07075	200000 168500 368500	1101815	1101815 00 1101815	264215 264214 528429	286786 286600 573386	275500 275500 551000
230 22 053000-6	50X100 1SF1G .1148	1 LT 2	WATRAS, STANLEY & ANNA C 181 UNION AVE WOOD-RIDGE, NJ 181 UNION AVE	07075	200000 160800 360800	1078792	1078792 00 1078792	258694 258693 517387	280705 280700 561405	269700 269700 539400
230 23 053100-7	79X100 1SF1G .1814	2	AGUDELO, JORGE & MICHELLE 177 UNION AVENUE WOOD-RIDGE, NJ 177 UNION AVE	07075	205100 237900 443000	1324570	1324570 00 1324570	317631 317631 635262	344708 344600 689308	331100 331100 662200
231 1 053200-8	50X100 1SM .1148	1 LT 2	ZAMSKI, CHRISTOPHER & MARIE 155 12TH ST WOOD-RIDGE, NJ 155 12TH ST	07075	195000 234000 429000	1282710	1282710 00 1282710	307593 307593 615186	333824 333700 667524	320700 320700 641400
231 2 053300-9	50X100 1SS2G 2 FAMILY .1148	1 LT 2	BRANTNER, THOMAS J & MICHELLE 151 12TH ST WOOD-RIDGE, NJ 151 12TH ST	07075	195000 270200 465200	1390948	1390948 00 1390948	333549 333548 667097	361951 361900 723851	347700 347700 695400

5488200

16409718

00

25000

16384718

7857581

8527137

8192600

Block No. Lot No. Qualification Account No.	Land Dimensions Building Description Additional Lots Acreage	Prop. Class	Owner's Name Address City State Property Location	Billing Code Zip Code	Land Improvement Exemption Net Total	2025 Property Tax Special Dist	2025 Total Tax Deduction Net Tax	Amt.Billed 2025 1st Q 2nd Q Total	2nd Half 2025 3rd Q 4th Q Total	Preliminary 2026 Tax 1st Q 2nd Q Total
231 3 053400-0	50X100 1SF .1148	1 LT 2	CONTI, RICHARD & JANE 147 12TH ST WOOD-RIDGE, NJ 147 12TH ST	00660 07075	195000 265900 460900	1378091	1378091 00 1378091	330466 330465 660931	358660 358500 717160	344500 344500 689000
231 4 053500-1	50X100 1SF2G .1148	1 LT 2	WASSEF, JOHN & NERMINE 141 12TH ST WOOD-RIDGE, NJ 141 12TH ST	07075	195000 191200 386200	1154738	1154738 00 1154738	276906 276905 553811	300527 300400 600927	288700 288700 577400
231 5 053600-2	50X100 1SF1G .1148	1 LT 2	WANG, THOMAS C. & PEGGY 38 SYCAMORE ST PARAMUS, NJ 139 12TH ST	07652	195000 194600 389600	1164904	1164904 00 1164904	245716 245716 491432	336772 336700 673472	291200 291200 582400
231 6 053700-3	50X100 1SF1G .1148	1 LT 2	O'BEIRNE, SEAN & SIERFELD, JAMIE 133 12TH STREET WOOD-RIDGE, NJ 133 12TH ST	07075	195000 142600 337600	1009424	1009424 00 1009424	242060 242059 484119	262705 262600 525305	252400 252400 504800
231 7 053800-4	50X100 1SF .1148	1 LT 2	MALANIAK, SARAH & DANIEL 129 12TH ST WOOD-RIDGE, NJ 129 12TH ST	07075	195000 176200 371200	1109888	1109888 00 1109888	266151 266150 532301	288887 288700 577587	277500 277500 555000
231 8 053900-5	50X125 1SF1G .1435	1 LT 2	BIGLEY, KEVIN L. JR. 357 PARK AVE RUTHERFORD, NJ 268 MAIN AVENUE	07070	201300 135900 337200	1008228	1008228 00 1008228	241773 241772 483545	262383 262300 524683	252100 252100 504200
231 9 054000-3	50X125 1SF1G .1435	1 LT 2	MUROLO, ENZA & HEINRICH, BRYAN 272 MAIN AVE WOOD-RIDGE, NJ 272 MAIN AVENUE	07075	201300 164700 366000	1094340	1094340 00 1094340	262422 262422 524844	284796 284700 569496	273600 273600 547200
231 10 054100-4	62X147 1SB2G .2092	2	LOMENZO, PHILIP N. & CARLA B. 276 MAIN AVE WOOD-RIDGE, NJ 276 MAIN AVENUE	07075	200000 202600 402600	1203774	1203774 00 1203774	287015 287015 574030	314944 314800 629744	300900 300900 601800
231 11 054200-5	50X125 1SF .1435	1 LT 1	LOMENZO, CARLA B. 276 MAIN AVE WOOD-RIDGE, NJ 125 11TH ST	07075	43900 0 43900	131261	131261 00 131261	31477 31476 62953	34208 34100 68308	32800 32800 65600
231 12 054300-6	50X125 1SF1G .1435	1 LT 2	MUELLER, MICHAEL & LAURA 121 11TH ST WOOD-RIDGE, NJ 121 11TH ST	07075	201300 155800 357100	1067729	1067729 00 1067729	256041 256041 512082	277847 277800 555647	266900 266900 533800
231 13 054400-7	50X125 2SF1G .1435	1 LT 2	SCARVAGLIONE, LAURIE 117 11TH ST WOOD-RIDGE, NJ 117 11TH ST	07075	201300 339500 540800	1616992	1616992 00 1616992	387754 387753 775507	420785 420700 841485	404200 404200 808400
231 14 054500-8	50X125 1SF1G .1435	1 LT 2	IWASKIW, BOHDAN, JOANNE & MARKIAN 111 11TH ST WOOD-RIDGE, NJ 111 11TH ST	07075	201300 167200 368500	1101815	1101815 00 1101815	264215 264214 528429	286786 286600 573386	275500 275500 551000
231 15 054600-9	50X125 1SF1G .1435	1 LT 2	BRANCIFORTE, RUTH & RENAE 109 11TH ST WOOD-RIDGE, NJ 109 11TH ST	07075	201300 132200 333500	997165	997165 00 997165	239120 239119 478239	259526 259400 518926	249300 249300 498600
231 16 054700-0	50X125 1SF1G .1435	1 LT 2	CANGIALOSI, GIUSEPPE & ROSARIA 107 ELEVENTH ST WOOD-RIDGE, NJ 107 11TH ST	07075	201300 152000 353300	1056367	1056367 00 1056367	253316 253316 506632	274935 274800 549735	264100 264100 528200

5048400

15094716

00

00

15094716

7168855

7925861

7547400

Block No. Lot No. Qualification Account No.	Land Dimensions Building Description Additional Lots Acreage	Prop. Class	Owner's Name Address City State Property Location	Billing Code Zip Code	Land Improvement Exemption Net Total	2025 Property Tax Special Dist	2025 Total Tax Deduction Net Tax	Amt.Billed 2025 1st Q 2nd Q Total	2nd Half 2025 3rd Q 4th Q Total	Preliminary 2026 Tax 1st Q 2nd Q Total
231 17 054800-1	120X209 .5758	15C	BOROUGH OF WOOD-RIDGE 85 HUMBOLT ST WOOD-RIDGE, NJ 261 UNION AVE	07075	*EXEMPT*	00	00 00 00	00 00 00	00 00 00	00 00 00
231 18 054900-2	3.5 AC 3.5000	15C	BOROUGH OF WOOD-RIDGE 85 HUMBOLDT ST WOOD-RIDGE, NJ 241 UNION AVE	07075	*EXEMPT*	00	00 00 00	00 00 00	00 00 00	00 00 00
231 19 054900-2	100X100 1 LT 1SF1G .2296	2	KNIPPING, TYRONE 130 13TH ST WOOD-RIDGE, NJ 130 13TH ST	07075	00660	220100 212000 432100	1291979 1291979 1291979	309816 309816 619632	336247 336100 672347	323000 323000 646000
231 20 055100-1	50X100 1 LT 2SF1G .1148	2	DONATO, MICHAEL D. 136 13TH ST WOOD-RIDGE, NJ 136 13TH ST	07075	195000 165300 360300	1077297 1077297 1077297	1077297 1077297 1077297	258335 258335 516670	280327 280300 560627	269300 269300 538600
231 21 055200-2	50X100 1 LT 2SF1G .1148	2	DONATO, MICHAEL & KATHLEEN 142 13TH ST WOOD-RIDGE, NJ 142 13TH ST	07075	00045 195000 156300 351300	1050387 1050387 1050387	1050387 1050387 1050387	251882 251882 503764	273323 273300 546623	262600 262600 525200
231 22 055300-3	50X100 1 LT 2SF1G .1148	2	CATENA, MARISA & REIS, JOHN A 148 13TH ST WOOD-RIDGE, NJ 148 13TH ST	07075	195000 195200 390200	1166698 1166698 1166698	1166698 1166698 1166698	279774 279773 559547	303651 303500 607151	291700 291700 583400
231 23 055400-4	50X100 1 LT 2SF1G .1148	2	ZOLLER, MICHAEL J. & EMILY J. 152 13TH ST WOOD-RIDGE, NJ 152 13TH ST	07075	195000 149500 344500	1030055 1030055 1030055	1030055 1030055 1030055	231448 231447 462895	283660 283500 567160	257500 257500 515000
231 24 055500-5	50X100 1 LT 1SB1G .1148	2	PETRANO, CHRISTOPHER 154 13TH ST WOOD-RIDGE, NJ 154 13TH ST	07075	195000 255000 450000	1345500 1345500 1345500	1345500 1345500 1345500	322650 322650 645300	350100 350100 700200	336400 336400 672800
231 25 055600-6	50X100 1 LT 1SF1G .1148	2	RODRIGUEZ, ALONDRA & MECCA, PAUL 240 NORTH AVE WOOD-RIDGE, NJ 240 NORTH AVE	07075	195000 179200 374200	1118858 1118858 1118858	1118858 1118858 1118858	268302 268301 536603	291155 291100 582255	279700 279700 559400
232 1 055700-7	50X100 1 LT 1SB1G .1148	2	AMELS, DAVID & KRISTINE 280 MAIN AVE WOOD-RIDGE, NJ 280 MAIN AVE	07075	195000 269000 464000	1387360 1387360 1387360	1387360 1387360 1387360	332688 332688 665376	361084 360900 721984	346800 346800 693600
232 2 055800-8	50X100 1 LT 1SF1G .1148	2	AMELS, DAVID A. 284 MAIN AVE WOOD-RIDGE, NJ 284 MAIN AVE	07075	02640 195000 134700 329700	985803 985803 985803	985803 985803 985803	236395 236395 472790	256513 256500 513013	246500 246500 493000
232 3 055900-9	100X100 1 LT 1SB2G .2296	2	AMELS, DAVID A. 280 MAIN AVE WOOD-RIDGE, NJ 111 TENTH ST	07075	209000 320300 529300	1582607 1582607 1582607	1582607 1582607 1582607	379508 379508 759016	411891 411700 823591	395700 395700 791400
232 4 056000-7	100X100 1 LT .2296	2	BETHON, RUSSELL A. 105 TENTH ST WOOD-RIDGE, NJ 105 TENTH ST	07075	00672 209000 252600 461600	1380184 1380184 1380184	1380184 1380184 1380184	330968 330967 661935	359149 359100 718249	345000 345000 690000
232 5.01	50X100 .1148	2	AHMED, SHADY & SARA 101 TENTH STREET WOOD-RIDGE, NJ 101 TENTH STREET	07075	185300 415400 600700	1796093 1796093 1796093	1796093 1796093 1796093	430702 430702 861404	467389 467300 934689	449000 449000 898000

5087900

15212821

00

00

15212821

7264932

7947889

7606400

Block No. Lot No. Qualification Account No.	Land Dimensions Building Description Additional Lots Acreage	Prop. Class	Owner's Name Address City State Property Location	Billing Code Zip Code	Land Improvement Exemption Net Total	2025 Property Tax Special Dist	2025 Total Tax Deduction Net Tax	Amt.Billed 2025 1st Q 2nd Q Total	2nd Half 2025 3rd Q 4th Q Total	Preliminary 2026 Tax 1st Q 2nd Q Total
232 5.02	50X100 .1148	2	MAGNUSSON, JEFFREY & LAUREN 103 TENTH ST WOOD-RIDGE, NJ 103 TENTH STREET	07075	185300 367300 552600	1652274	1652274 00	396215 396214	429945 429900	413100 413100
232 6 056200-9	50X100 1 LT 1SB1G .1148	2	PASQUALE, MICHAEL 97 10TH ST WOOD-RIDGE, NJ 97 TENTH ST	07075	185300 156600 341900	1022281	1022281 00	245143 245142	266096 265900	255600 255600
232 7 056300-0	50X100 1 LT 1SB1G .1148	2	ROMANO, SALVATORE J. & DENISE 102 11TH ST WOOD-RIDGE, NJ 102 11TH ST	00660 07075	195000 152200 347200	1038128	1038128 00	248943 248942	270143 270100	259500 259500
232 8 056400-1	50X100 1 LT 1SF1G .1148	2	SHERPA, P., WANGMO, S. & LHAMO, K. 106 11TH ST WOOD-RIDGE, NJ 106 11TH ST	00660 07075	195000 141900 336900	1007331	1007331 00	241558 241557	262116 262100	251800 251800
232 9 056500-2	50X100 1 LT 1SF1G .1148	2	BONSPER, SHARON A & DE CRESCE, PHILIP 110 11TH ST WOOD-RIDGE, NJ 110 11TH ST	07075	195000 380100 575100	1719549	1719549 00	412347 412347	447455 447400	429900 429900
232 10 056600-3	50X100 1 LT .1148	2	KATECHIS, MARKOS & STELLA 112 11TH ST WOOD-RIDGE, NJ 112 11TH ST	07075	195000 200800 395800	1183442	1183442 00	283789 283788	307965 307900	295900 295900
232 11 056700-4	50X100 1 LT 1SF1G .1148	2	MARCUCCI, ROSEMARIE 114 11TH ST WOOD-RIDGE, NJ 114 11TH ST	07075	195000 191000 386000	1154140	1154140 00	276762 276762	300316 300300	288500 288500
233 1 056800-5	50X100 1 LT 1SB1G .1148	2	CASTILLO, MARVIN & DOROTHY AGUILA 124 TENTH ST WOOD-RIDGE, NJ 124 TENTH ST	07075	185300 232700 418000	1249820	1249820 00	299706 299706	325208 325200	312500 312500
233 2 056900-6	50X100 1 LT 1SB1G .1148	2	CYRAN, LARRY & CHIRICHELLA, MARY 302 MAIN AVE WOOD-RIDGE, NJ 302 MAIN AVENUE	07075	195000 133500 328500	982215	982215 00	235535 235534	255646 255500	245600 245600
233 3 057000-4	50X100 1 LT 1SF1G .1148	2	MCAVOY, DANIEL E & MICHELE C 306 MAIN AVE WOOD-RIDGE, NJ 306 MAIN AVENUE	07075	195000 245100 440100	1315899	1315899 00	315552 315552	342495 342300	329000 329000
233 4 057100-5	50X100 1 LT 1SB .1148	2	POTCHOIBA, MARK 312 MAIN AVE WOOD-RIDGE, NJ 312 MAIN AVENUE	07075	195000 155900 350900	1049191	1049191 00	251596 251595	273000 273000	262300 262300
233 5.01	50 X 100 .1148	2	MARINO, EDWARD & ANDREA 111 9TH ST WOOD-RIDGE, NJ 111 NINTH ST	07075	195000 430700 625700	1870843	1870843 00	448627 448627	486889 486700	467700 467700
233 5.02	50 X 100 .1148	2	PATEL, VIPULKUMAR & AVANI 109 NINTH STREET WOOD-RIDGE, NJ 109 NINTH ST	07075	195000 449300 644300	1926457	1926457 00	461963 461963	501331 501200	481600 481600
233 6 057300-7	50X100 1 LT 1SF1G .1148	2	OSLEY, CARL S. & JOAN E. 107 NINTH ST WOOD-RIDGE, NJ 107 NINTH ST	00660 07075	195000 137000 332000	992680	992680 00	238044 238044	258392 258200	248200 248200

6075000

18164250

00

00

18164250

8711553

9452697

9082400

Block No. Lot No. Qualification Account No.	Land Dimensions Building Description Additional Lots Acreage	Prop. Class	Owner's Name Address City State Property Location	Billing Code Zip Code	Land Improvement Exemption Net Total	2025 Property Tax Special Dist	2025 Total Tax Deduction Net Tax	Amt.Billed 2025 1st Q 2nd Q Total	2nd Half 2025 3rd Q 4th Q Total	Preliminary 2026 Tax 1st Q 2nd Q Total
233 7.01	50X100 .1148	2	SILVESTRO, BART 307 UNION AVENUE WOOD-RIDGE, NJ 307 UNION AVE	07075	195000 429100 624100	1866059	1866059 00	447480 447480 894960	485599 485500 971099	466500 466500 933000
233 7.02	50X100 .1148	15F	MERCADO, JAY & JOHANNA REYNOSO 305 UNION AVE WOOD-RIDGE, NJ 305 UNION AVE	07075	*EXEMPT*	00	00 00 00	00 00 00	00 00 00	00 00 00
233 8 057500-9	75X100 1 LT 1SF1G .1722	2	CANGIALOSI, CARMELO & CARMELA 401 MACARTHUR AVE GARFIELD, NJ 100 TENTH ST	07026	197100 714600 911700	2725983	2725983 00	653689 653689 1307378	709305 709300 1418605	681500 681500 1363000
233 9 057600-0	75X100 1 LT 1SF2G .1722	2	CANGIALOSI, ROBERTO & MICHELE 104 TENTH ST WOOD-RIDGE, NJ 104 TENTH ST	07075	197100 204600 401700	1201083	1201083 00	288019 288019 576038	312545 312500 625045	300300 300300 600600
233 10.01 057700-1	50X100 .1148	2	EILERT, CHRISTOPHER W. 110 TENTH ST WOOD-RIDGE, NJ 110 TENTH ST	07075	185300 453200 638500	1909115	1909115 00	457805 457804 915609	496806 496700 993506	477300 477300 954600
233 10.02	50X100 .1148	2	AZZOLINI, DOMINICK G & TONI ANN 118 TENTH ST WOOD-RIDGE, NJ 118 TENTH ST	07075	185300 403300 588600	1759914	1759914 00	422027 422026 844053	457961 457900 915861	440000 440000 880000
234 1.01	50X100 .1148	1	ZAPATA, MIGUEL & URQUIJO, JOANNA 320 MAIN AVE WOOD-RIDGE, NJ 320 MAIN AVE	07075	195000 0 195000	583050	583050 00	139815 139815 279630	151720 151700 303420	145800 145800 291600
234 1.02	50X100 .1148	2	FARIA, JOHN & CHRISTINE 324 MAIN AVE WOOD-RIDGE, NJ 324 MAIN AVE	07075	195000 426400 621400	1857986	1857986 00	445544 445544 891088	483498 483400 966898	464500 464500 929000
234 2 057900-3	50X100 1 LT 1SB1G .1148	2	NICKY T LLC 328 MAIN AVE WOOD-RIDGE, NJ 328 MAIN AVENUE	07075	195000 170500 365500	1092845	1092845 00	262064 262063 524127	284418 284300 568718	273200 273200 546400
234 3 058000-1	50X100 1 LT .1148	2	RIENZO, GEORGE & ANN MARGARET 123 EIGHTH ST WOOD-RIDGE, NJ 123 EIGHTH ST	07075	195000 268100 463100	1384669	1384669 00	332043 332043 664086	360383 360200 720583	346200 346200 692400
234 4 058100-2	50X100 1 LT 2SF1G .1148	2	TESTA, SUSAN 111 EIGHTH ST WOOD-RIDGE, NJ 111 EIGHTH ST	07075	195000 408300 603300	1803867	1803867 00	432566 432566 865132	469435 469300 938735	451000 451000 902000
234 5 058200-3	50X100 1 LT 1SF1G .1148	2	TESTA, NICHOLAS & SUSAN 111 EIGHTH ST WOOD-RIDGE, NJ 107 EIGHTH ST	07075	195000 157600 352600	1054274	1054274 00	252815 252814 505629	274345 274300 548645	263600 263600 527200
234 6 058300-4	50X100 .1148	2	AMOROSI, MARY A. 105 EIGHTH ST WOOD-RIDGE, NJ 105 EIGHTH ST	07075	195000 179900 374900	1120951	1120951 -25000	262554 262553 525107	285444 285400 570844	274000 274000 548000
234 7 058400-5	50X100 1 LT 2SF .1148	2	GUERRIERO, SABATO & ROSANGELA 103 EIGHTH ST WOOD-RIDGE, NJ 103 EIGHTH ST	07075	195000 249200 444200	1328158	1328158 00	296480 296479 592959	367699 367500 735199	332000 332000 664000

6584600

19687954

00

25000

19662954

9385796

10277158

9831800

Block No. Lot No. Qualification Account No.	Land Dimensions Building Description Additional Lots Acreage	Prop. Class	Owner's Name Address City State Property Location	Billing Code Zip Code	Land Improvement Exemption Net Total	2025 Property Tax Special Dist	2025 Total Tax Deduction Net Tax	Amt.Billed 2025 1st Q 2nd Q Total	2nd Half 2025 3rd Q 4th Q Total	Preliminary 2026 Tax 1st Q 2nd Q Total
234 8 058500-6	50X100 1 LT .1148	2	ADAMKIEWICZ, RUSSELL & BETH 331 UNION AVE WOOD-RIDGE, NJ 331 UNION AVE	07075	195000 184800 379800	1135602	1135602 00 1135602	272317 272316 544633	295569 295400 590969	283900 283900 567800
234 9 058600-7	50X100 1 LT 1SF1G .1148	2	ZELAYA, ADAM & ISABEL MOLINA 309 UNION AVE WOOD-RIDGE, NJ 309 UNION AVE	07075	195000 169200 364200	1088958	1088958 00 1088958	261132 261131 522263	283395 283300 566695	272200 272200 544400
234 10 058700-8	50X100 1 LT 2SF1G .1148	2	POTCHOIBA, DAVID & LARYSA 104 NINTH STREET WOOD-RIDGE, NJ 104 NINTH STREET	07075	195000 373800 568800	1700712	1700712 00 1700712	407830 407829 815659	442553 442500 885053	425200 425200 850400
234 11 058800-9	50X100 1 LT 1SF1G .1148	2	108 9TH STREET, LLC 108 NINTH ST WOOD-RIDGE, NJ 108 NINTH ST	07075	195000 128400 323400	966966	966966 00 966966	231878 231878 463756	251610 251600 503210	241700 241700 483400
234 12 058900-0	50X100 1 LT 1SF1G .1148	2	ZITO, THERESA A. 112 NINTH ST WOOD-RIDGE, NJ 112 NINTH ST	07075	195000 134500 329500	985205	985205 00 985205	236252 236251 472503	256402 256300 512702	246300 246300 492600
234 13 059000-8	50X100 1 LT 1SF1G .1148	2	ACOSTA, MARCELO & KARINA 116 NINTH ST WOOD-RIDGE, NJ 116 NINTH ST	07075	195000 193100 388100	1160419	1160419 00 1160419	278268 278268 556536	301983 301900 603883	290100 290100 580200
235 1 059100-9	50X100 1 LT 1SF1G .1148	2	GADALETA, DAVID & CAPPELLUTI, TERESA 350 MAIN AVE WOOD-RIDGE, NJ 350 MAIN AVE	00672 07075	195000 310100 505100	1510249	1510249 00 1510249	362157 362157 724314	393035 392900 785935	377600 377600 755200
235 2 059200-0	50X100 1 LT 1SB2G .1148	2	NESECONTI, MASSIMILIANO & CONCETTA 121 SEVENTH ST WOOD-RIDGE, NJ 121 SEVENTH ST	07075	195000 140800 335800	1004042	1004042 00 1004042	240769 240768 481537	261305 261200 522505	251000 251000 502000
235 3 059300-1	50X100 1 LT 2SF1G .1148	2	SCHENKENBERGER, MARTHA 14 RUTGERS RD JACKSON, NJ 115 SEVENTH ST	08527	195000 211400 406400	1215136	1215136 00 1215136	291389 291389 582778	316258 316100 632358	303800 303800 607600
235 4 059400-2	50X100 1 LT 2SF1G .1148	2	NAGPAL, KSHITIJ & SINGH, SAHIBA 109 SEVENTH ST WOOD-RIDGE, NJ 109 SEVENTH ST	00033 07075	195000 193800 388800	1162512	1162512 00 1162512	272520 272519 545039	308773 308700 617473	290600 290600 581200
235 5 059500-3	50X100 1 LT 2SF1G .1148	2	ROTHE, ROBERT R. & MELISSA I. 105 SEVENTH ST WOOD-RIDGE, NJ 105 SEVENTH STREET	07075	195000 175300 370300	1107197	1107197 00 1107197	265505 265505 531010	288187 288000 576187	276800 276800 553600
235 6 059600-4	50X100 1 LT 2SF1G .1148	2	LIS, GRACJAN & MAZIARZ, EVA 101 SEVENTH ST WOOD-RIDGE, NJ 101 SEVENTH ST	07075	195000 212500 407500	1218425	1218425 00 1218425	292178 292177 584355	317070 317000 634070	304600 304600 609200
235 7 059700-5	50X100 1 LT 1SF1G .1148	2	BASILIO, JOHN & RYUN A. KIM 351 UNION AVE WOOD-RIDGE, NJ 351 UNION AVE	07075	195000 135300 330300	987597	987597 00 987597	236825 236825 473650	257047 256900 513947	246900 246900 493800
235 8 059800-6	50X100 1 LT 1SF1G .1148	2	GYAMTSO, PHUNTSOK 345 UNION AVE WOOD-RIDGE, NJ 345 UNION AVE	07075	195000 182700 377700	1129323	1129323 00 1129323	270811 270811 541622	293901 293800 587701	282300 282300 564600

5475700

16372343

00

00

16372343

7839655

8532688

8186000

Block No. Lot No. Qualification Account No.	Land Dimensions Building Description Additional Lots Acreage	Prop. Class	Owner's Name Address City State Property Location	Billing Code Zip Code	Land Improvement Exemption Net Total	2025 Property Tax Special Dist	2025 Total Tax Deduction Net Tax	Amt.Billed 2025 1st Q 2nd Q Total	2nd Half 2025 3rd Q 4th Q Total	Preliminary 2026 Tax 1st Q 2nd Q Total
235 9 059900-7	50X100 1SF1G .1148	1 LT 2	GARDELLA, CHARLES & JANE 104 EIGHTH ST WOOD-RIDGE, NJ 104 EIGHTH ST	07075	195000 128300 323300	966667	966667 00 966667	231806 231806 463612	251555 251500 503055	241700 241700 483400
235 10 060000-8	50X100 1SF1G .1148	1 LT 2	SCHMIDT, THOMAS J. & JENNIFER 108 EIGHTH ST WOOD-RIDGE, NJ 108 EIGHTH ST	07075	195000 207700 402700	1204073	1204073 00 1204073	288736 288736 577472	313301 313300 626601	301000 301000 602000
235 11.01	50X100 .1148	2	SANZARI, ANTHONY & BRIGITTE 112 EIGHTH ST WOOD-RIDGE, NJ 112 EIGHTH STREET	07075	195000 404500 599500	1792505	1792505 00 1792505	429842 429841 859683	466422 466400 932822	448100 448100 896200
235 11.02	50X100 .1148	2	DITARANTO, ANTHONY & GAETANA 116 EIGHTH ST WOOD-RIDGE, NJ 116 EIGHTH STREET	07075	195000 412600 607600	1816724	1816724 00 1816724	435650 435649 871299	472725 472700 945425	454200 454200 908400
235 11.03 060100-9	100X100 2SF2G .2296	2	SARLO, PAUL A & MARIA C 120 EIGHTH ST WOOD-RIDGE, NJ 120 EIGHTH ST	07075	220000 619000 839000	2508610	2508610 00 2508610	601563 601563 1203126	652784 652700 1305484	627200 627200 1254400
236 1 060200-0	50X100 1SF1G .1148	1 LT 2	ZENELI, ZHAKU 156 SEVENTH ST WOOD-RIDGE, NJ 156 SEVENTH ST	07075	195000 164500 359500	1074905	1074905 00 1074905	257762 257761 515523	279782 279600 559382	268700 268700 537400
236 2 060300-1	50X100 2SF1G .1148	1 LT 2	MIELE, SANTO & LISA 366 NORTH AVE WOOD-RIDGE, NJ 366 NORTH AVE	07075 00660	195000 156200 351200	1050088	1050088 00 1050088	251811 251810 503621	273267 273200 546467	262500 262500 525000
236 3.01 060400-2	50X100 1 LOT .1148	2	JANIGA, JOSEPH W. & DENISE M. 155 SIXTH ST WOOD-RIDGE, NJ 155 SIXTH STREET	07075 00045	195000 333700 528700	1580813	1580813 00 1580813	379078 379078 758156	411357 411300 822657	395200 395200 790400
236 3.02	50X100 1 LOT .1148	2	RAMSAIER, MICHAEL D & JILL 151 6TH STREET WOOD-RIDGE, NJ 151 SIXTH STREET	07075 R-1	195000 338000 533000	1593670	1593670 00 1593670	382161 382161 764322	414748 414600 829348	398400 398400 796800
236 4 060500-3	50X100 1SF1G .1148	1 LT 2	JO, WON DUK & CLARA J. 147 SIXTH ST WOOD-RIDGE, NJ 147 SIXTH ST	07075	195000 138300 333300	996567	996567 00 996567	238976 238976 477952	259315 259300 518615	249100 249100 498200
236 5 060600-4	50X100 1SF1G .1148	1 LT 2	RAI, DOSHAN & DIPA 145 SIXTH ST WOOD-RIDGE, NJ 145 SIXTH ST	07075 01516	195000 140500 335500	1003145	1003145 00 1003145	240554 240553 481107	261038 261000 522038	250800 250800 501600
236 6 060700-5	50X100 1SF1G .1148	1 LT 2	WOOD, NINA M 141 SIXTH ST WOOD-RIDGE, NJ 141 SIXTH ST	07075	195000 127000 322000	962780	962780 00 962780	230874 230874 461748	250532 250500 501032	240700 240700 481400
236 7 060800-6	50X100 1SF1G .1148	1 LT 2	STROINSKI, KRYSTYNA & ANNA 135 SIXTH ST WOODRIDGE, NJ 135 SIXTH ST	07075	195000 124500 319500	955305	955305 00 955305	229082 229081 458163	248642 248500 497142	238800 238800 477600
236 8 060900-7	50X100 1SF1G .1148	1 LT 2	GRETKOWSKI, DONALD E & CATHERINE M 131 SIXTH ST WOOD-RIDGE, NJ 131 SIXTH ST	07075 00045	195000 143700 338700	1012713	1012713 00 1012713	242848 242848 485696	263517 263500 527017	253200 253200 506400

Block No. Lot No. Qualification Account No.	Land Dimensions Building Description Additional Lots Acreage	Prop. Class	Owner's Name Address City State Property Location	Billing Code Zip Code	Land Improvement Exemption Net Total	2025 Property Tax Special Dist	2025 Total Tax Deduction Net Tax	Amt.Billed 2025 1st Q 2nd Q Total	2nd Half 2025 3rd Q 4th Q Total	Preliminary 2026 Tax 1st Q 2nd Q Total
236 9 061000-5	50X100 1SF1G .1148	1 LT 2	MONTEITH, KATHERINE M. 127 SIXTH ST WOOD-RIDGE, NJ 127 SIXTH ST	07075	195000 190300 385300	1152047	1152047 00 1152047	270010 270010 540020	306027 306000 612027	288000 288000 576000
236 10 061100-6	50X100 1SF1G .1148	1 LT 2	FILE, CAROL A 123 SIXTH ST WOOD-RIDGE, NJ 123 SIXTH ST	07075	195000 172900 367900	1100021 S1	1100021 -25000 1075021	257535 257534 515069	280052 279900 559952	268800 268800 537600
236 11 061200-7	50X100 1SF1G .1148	1 LT 2	IRIZARRY, JOSE A & LILLIAN E 119 SIXTH ST WOOD-RIDGE, NJ 119 SIXTH ST	07075	195000 146700 341700	1021683	1021683 00 1021683	244999 244999 489998	265885 265800 531685	255400 255400 510800
236 12.01 061400-9	50X100 1SF1G .1148	2	ALVARADO, ROLANDO D & IRIS 115 6TH ST WOODRIDGE, NJ 115 SIXTH ST	07075	195000 199400 394400	1179256	1179256 00 1179256	282785 282785 565570	306886 306800 613686	294800 294800 589600
236 12.02 061300-8	50X100 1SF1G .1148	2	GARDELLA, KENNETH C. & DANA M. 111 6TH ST WOOD-RIDGE, NJ 111 SIXTH ST	07075 02640	195000 145300 340300	1017497	1017497 00 1017497	243995 243995 487990	264807 264700 529507	254400 254400 508800
236 13 061500-0	50X100 1SF1G .1148	1 LT 2	CORDERO, MARIBEL 107 SIXTH ST WOOD-RIDGE, NJ 107 SIXTH ST	07075 00660	195000 117700 312700	934973	934973 00 934973	224206 224206 448412	243361 243200 486561	233700 233700 467400
236 14 061600-1	50X100 1SF1G .1148	1 LT 2	PROTOMASTRO MICHAEL & NANCY 103 6TH ST WOOD-RIDGE, NJ 103 SIXTH ST	07075	195000 157500 352500	1053975 V1	1053975 -25000 1028975	246493 246492 492985	268090 267900 535990	257200 257200 514400
236 15 061700-2	50X100 1SB1G .1148	1 LT 2	BRUNO, ANTONINO F 375 UNION AVE WOOD-RIDGE, NJ 375 UNION AVE	07075	195000 233400 428400	1280916	1280916 00 1280916	307163 307163 614326	333390 333200 666590	320200 320200 640400
236 16 061800-3	50X100 2SF .1148	2	DEMICHELE, MARIA 104 SEVENTH STREET WOOD-RIDGE, NJ 104 SEVENTH ST	07075	195000 456800 651800	1948882	1948882 00 1948882	467341 467340 934681	507101 507100 1014201	487200 487200 974400
236 16.02 061900-4	50X100 2SF .1148	2	AGGABAO, JUANITA & ROBERTO CALLEJA 106 SEVENTH ST WOOD-RIDGE, NJ 106 SEVENTH ST	07075	195000 361800 556800	1664832	1664832 00 1664832	399226 399225 798451	433281 433100 866381	416200 416200 832400
236 17 061900-4	87X100 1SF1G .1997	1 LT 2	BRUNO, GILBERT & JACQUELINE 108 SEVENTH ST WOOD-RIDGE, NJ 108 SEVENTH ST	07075	213800 610400 824200	2464358	2464358 00 2464358	590952 590951 1181903	641255 641200 1282455	616100 616100 1232200
236 18 062000-2	62X100 1SF1G .1423	1 LT 2	SPINO, RONALD J. & MARTHA M. 114 SEVENTH ST WOOD-RIDGE, NJ 114 SEVENTH ST	07075	201300 179600 380900	1138891 V1	1138891 -25000 1113891	266856 266855 533711	290180 290000 580180	278500 278500 557000
236 19 062100-3	50X100 1SF1G .1148	1 LT 2	OGDEN, GREGORY M & CULLEN, MAUREEN 118 SEVENTH STREET WOOD-RIDGE, NJ 118 SEVENTH ST	07075	195000 166900 361900	1082081	1082081 00 1082081	259483 259482 518965	281616 281500 563116	270500 270500 541000
236 20 062200-4	50X100 1SF1G .1148	1 LT 2	GORAB, MARYANN 122 SEVENTH ST WOOD-RIDGE, NJ 122 SEVENTH ST	07075	195000 115900 310900	929591	929591 00 929591	222916 222915 445831	241960 241800 483760	232400 232400 464800

6009700

17969003

00

75000

17894003

8567912

9326091

8946800

Block No. Lot No. Qualification Account No.	Land Dimensions Building Description Additional Lots Acreage	Prop. Class	Owner's Name Address City State Property Location	Billing Code Zip Code	Land Improvement Exemption Net Total	2025 Property Tax Special Dist	2025 Total Tax Deduction Net Tax	Amt.Billed 2025 1st Q 2nd Q Total	2nd Half 2025 3rd Q 4th Q Total	Preliminary 2026 Tax 1st Q 2nd Q Total
236 21 062300-5	50X100 1SM1G .1148	1 LT 2	SLOCUM, RUTH & MIHALIK, LESLIE 126 SEVENTH ST WOOD-RIDGE, NJ 126 SEVENTH ST	07075	195000 137600 332600	994474	994474 00	238475 238474	258825 258700	248600 248600 497200
236 22 062400-6	75X100 1SF1G .1722	1 LT 2	AVERSA, NICKY & KERRI 130 SEVENTH ST WOOD-RIDGE, NJ 130 SEVENTH ST	00660 07075	207500 449000 656500	1962935	1962935 00	470711 470710	510814 510700	490700 490700 981400
236 23 062500-7	75X100 1SF1G .1722	1 LT 2	MARTA BENITO FAMILY PROTECTION TRST 140 SEVENTH ST WOOD-RIDGE, NJ 140 SEVENTH ST	02640 07075	207500 258500 466000	1393340	1393340 00	334122 334122	362596 362500	348300 348300 696600
236 24 062600-8	50X100 1SF1G .1148	1 LT 2	PONCE, HUMBERTO & MARY L. 142 7TH ST WOOD-RIDGE, NJ 142 SEVENTH ST	07075	195000 141800 336800	1007032	1007032 00	241486 241485	262061 262000	251800 251800 503600
236 25 062700-9	50X100 1SF1G .1148	1 LT 2	NESBITT, LINDA & JAMES K. JR. 146 SEVENTH ST WOOD-RIDGE, NJ 146 SEVENTH ST	07075	195000 112500 307500	919425	919425 00	220478 220477	239270 239200	229900 229900 459800
237 1.01 062800-0	54 X100 .1240	2	DACOSTA, CAMILLE & NELSON, KRISHNA 125 FIFTH ST WOOD-RIDGE, NJ 125 FIFTH STREET	07075	197000 264400 461400	1379586	1379586 00	330824 330824	359038 358900	344900 344900 689800
237 1.02 062900-1	50 X 100 .1148	2	BRYNCZKA, MACIEJ & ALICJA 121 FIFTH ST WOOD-RIDGE, NJ 121 FIFTH ST	07075	195000 205300 400300	1196897	1196897 00	287015 287015	311467 311400	299200 299200 598400
237 2.01 063000-9	71 X 100 2SF-S-2AG .1630	2	FINKE, FRANK W. & LINDA 115 FIFTH ST WOOD-RIDGE, NJ 115 FIFTH ST	07075	205500 301400 506900	1515631	1515631 00	363448 363447	394436 394300	378900 378900 757800
237 3 063100-0	75X100 2SF1G .1722	1 LT 2	TONDI, CAROL & JOSEPH 107 FIFTH ST WOOD-RIDGE, NJ 107 FIFTH ST	00660 07075	207500 193500 401000	1198990	1198990 00	287517 287517	312056 311900	299700 299700 599400
237 4 063200-1	50X100 1SF1G .1148	1 LT 2	TROTTER, KEVIN&PATRICIA & TANGO, ANN 103 FIFTH ST WOOD-RIDGE, NJ 103 FIFTH ST	07075	195000 210500 405500	1212445	1212445 00	290744 290743	315558 315400	303100 303100 606200
237 5 063300-2	50X100 1SF1G .1148	1 LT 2	BROWN (ETAL), MATTHEW 391 UNION AVE WOOD-RIDGE, NJ 391 UNION AVE	00660 07075	195000 144100 339100	1013909	1013909 00	243135 243135	263839 263800	253500 253500 507000
237 6 063400-3	50X100 2SF .1148	1 LT 2	SKORUPSKI, ROBERT & STACY D. 383 UNION AVE WOOD-RIDGE, NJ 383 UNION AVE	00660 07075	195000 182500 377500	1128725	1128725 00	270668 270667	293790 293600	282200 282200 564400
237 7 063500-4	75X100 2SF1G .1722	1 LT 2	AQUINO, THOMAS J. & MARY A. 104 SIXTH ST WOOD-RIDGE, NJ 104 SIXTH ST	07075	207500 201300 408800	1222312	1222312 00	293110 293109	318093 318000	305600 305600 611200
237 8 063600-5	50X100 1SF1G .1148	1 LT 2	RILEY, NICHOLAS J & PAMELA E 110 SIXTH ST WOOD-RIDGE, NJ 110 SIXTH ST	07075	195000 189800 384800	1150552	1150552 00	275902 275901	299449 299300	287600 287600 575200

5784700

17296253

00

00

17296253

8295261

9000992

8648000

Block No. Lot No. Qualification Account No.	Land Dimensions Building Description Additional Lots Acreage	Prop. Class	Owner's Name Address City State Property Location	Billing Code Zip Code	Land Improvement Exemption Net Total	2025 Property Tax Special Dist	2025 Total Tax Deduction Net Tax	Amt.Billed 2025 1st Q 2nd Q Total	2nd Half 2025 3rd Q 4th Q Total	Preliminary 2026 Tax 1st Q 2nd Q Total
237 9 063700-6	30X85 2SF3G .0585	2	WIENER, GEORGE V & SHARON L 65 LINCOLN AVE WOODCLIFF LAKE, NJ 112 SIXTH ST	07677	175200 114000 289200	864708	864708 00	207357 207356	225095 224900	216200 216200
237 10 063800-7	45X100 2SF1G .1033	1 LT IR 2	WIENER, GREGORY A., TRUSTEE 8 CHADWICK COURT PARK RIDGE, NJ 116 SIXTH ST	07656	190900 326200 517100	1546129	1546129 00	370761 370761	402307 402300	386500 386500
237 11 063900-8	50X100 .1148	1 LT 2	ZISA, RALPH 340 CASTLE DR ENGLEWOOD CLIFFS, NJ 384 MAIN AVENUE	07632	195000 227000 422000	1261780	1261780 00	302574 302574	328332 328300	315400 315400
237 11.01 063900-8	50X100 .1148	2	ALTIERI, JOSEPH & DINA 118 SIXTH ST WOOD-RIDGE, NJ 118 SIXTH ST	02640 07075	195000 398100 593100	1773369	1773369 00	425253 425253	461463 461400	443300 443300
238 1 064000-6	50X100 2SF .1148	1 LT 2	BEVACQUA, EMIL 400 MAIN AVE WOOD-RIDGE, NJ 400 MAIN AVE	07075	195000 126600 321600	961584	961584 00	230588 230587	250209 250200	240400 240400
238 2 064100-7	50X100 1SF1G .1148	1 LT 2	FISHER, BRYAN & CLAIRE HELEN 404 MAIN AVE WOOD-RIDGE, NJ 404 MAIN AVE	00660 07075	195000 168600 363600	1087164	1087164 00	260702 260701	282961 282800	271800 271800
238 3.01 064200-8	50X100 2SF .1148	2	LO PRESTI, MICHAEL & DEBRA 392 CENTER ST WOOD-RIDGE, NJ 410 MAIN AVE	00660 07075	195000 401500 596500	1783535	1783535 00	427691 427690	464154 464000	445900 445900
238 3.02 064203	50X100 1SFG2 .1148	2	ROCHA, MANUEL R & MARTINA 414 MAIN AVE WOOD-RIDGE, NJ 414 MAIN AVE	07075	175500 214200 389700	1165203	1165203 00	279415 279415	303273 303100	291300 291300
238 4 064300-9	50X100 1SF1G .1148	1 LT 2	111 FOURTH ST CO. 111 FOURTH ST WOOD-RIDGE, NJ 111 FOURTH ST	07075	175500 148000 323500	967265	967265 00	231950 231949	251766 251600	241800 241800
238 5 064400-0	50X100 1SS1G .1148	1 LT 2	WHALEY, MICHAEL & LAURA 109 FOURTH ST WOOD-RIDGE, NJ 109 FOURTH ST	00045 07075	175500 162800 338300	1011517	1011517 00	242561 242561	263295 263100	252900 252900
238 6 064500-1	50X100 2SF1G .1148	1 LT 2	PARNOFIELLO, JOANNE 107 FOURTH ST WOOD-RIDGE, NJ 107 FOURTH ST	00672 07075	175500 198200 373700	1117363	1117363 00	267943 267943	290777 290700	279300 279300
238 7 064600-2	50X75 2SF .0861	1 LT 2	ELLIOTT, FORREST JR & DIANE T. GOLD 103 FOURTH ST WOOD-RIDGE, NJ 103 FOURTH ST	00672 07075	166500 103300 269800	806702	806702 00	193447 193446	209909 209900	201700 201700
238 8 064700-3	50X75 2SF .0861	1 LT 2	MAZUR, ANNA & SELWA, STANISLAW 99 FOURTH ST WOOD-RIDGE, NJ 99 FOURTH ST	07075	166500 143100 309600	925704	925704 00	221984 221983	240937 240800	231400 231400
238 9 064800-4	75X100 2SF1G .1722	1 LT 2	PARMAR, CHORAL CHRISTOPHER & SONAL 403 UNION AVENUE WOOD-RIDGE, NJ 403 UNION AVE	07075	207500 352600 560100	1674699	1674699 00	401592 401592	435815 435700	418700 418700

5667800

16946722

00

00

16946722

8127629

8819093

8473200

Block No. Lot No. Qualification Account No.	Land Dimensions Building Description Additional Lots Acreage	Prop. Class	Owner's Name Address City State Property Location	Billing Code Zip Code	Land Improvement Exemption Net Total	2025 Property Tax Special Dist	2025 Total Tax Deduction Net Tax	Amt.Billed 2025 1st Q 2nd Q Total	2nd Half 2025 3rd Q 4th Q Total	Preliminary 2026 Tax 1st Q 2nd Q Total
238 10 064900-5	50X100 1 LT 2SF .1148	2	KC, BIKASH, BIRENDRA J. & AMIBIKA 397 UNION AVE WOOD-RIDGE, NJ 397 UNION AVE	07075	195000 130500 325500	973245	973245 00 973245	233384 233383 466767	253278 253200 506478	243300 243300 486600
238 11 065000-3	50X100 1 LT 1SF1G .1148	2	SCHREIBER, T. & SANZARI, J. 108 FIFTH ST WOOD-RIDGE, NJ 108 FIFTH ST	07075	195000 429900 624900	1868451	1868451 00 1868451	448054 448053 896107	486244 486100 972344	467100 467100 934200
238 12 065100-4	50X100 1 LT 1SF2G .1148	2	HARGRAVE, CHRISTOPHER G. & COLEEN 112 FIFTH ST WOOD-RIDGE, NJ 112 FIFTH ST	00660 07075	195000 213200 408200	1220518	1220518 00 1220518	292680 292679 585359	317659 317500 635159	305100 305100 610200
238 13 065200-5	50X100 1 LT 2SB2G .1148	2	SCHREIBER, JAMES & CAROLYN 114 FIFTH ST WOOD-RIDGE, NJ 114 FIFTH ST	07075	195000 159600 354600	1060254 V1	1060254 -25000 1035254	247999 247998 495997	269657 269600 539257	258800 258800 517600
239 1.01 065350	50X100 1SBG2 .1148	2	ROMANO, VIRGILIO & FRANCES 420 MAIN AVE WOOD-RIDGE, NJ 420 MAIN AVE	07075	175500 243700 419200	1253408	1253408 00 1253408	300567 300566 601133	326175 326100 652275	313400 313400 626800
239 1.02 065300-6	50X100 2SF1G .1148	2	TELLO, JOHN A. & RITA 424 MAIN AVE WOOD-RIDGE, NJ 424 MAIN AVE	00660 07075	195000 158000 353000	1055470	1055470 00 1055470	253101 253101 506202	274668 274600 549268	263900 263900 527800
239 2 065400-7	50X100 1 LT 2SM1G .1148	2	PAVLOVIC, STEVEN & RAE ANNE 428 MAIN AVE WOOD-RIDGE, NJ 428 MAIN AVENUE	07075	195000 145700 340700	1018693	1018693 00 1018693	244282 244282 488564	265129 265000 530129	254700 254700 509400
239 3 065500-8	50X100 1 LT 1SM1G .1148	2	LAMICHHANE, MANOJ ETAL 438 MAIN AVE WOOD-RIDGE, NJ 438 MAIN AVE	07075	195000 194900 389900	1165801	1165801 00 1165801	279559 279558 559117	303384 303300 606684	291500 291500 583000
239 4 065600-9	50X100 .1148 AC. 2SM1G .1148	2	CARSON, MAUREEN K. 115 THIRD ST WOOD-RIDGE, NJ 115 THIRD ST	00660 07075	195000 153900 348900	1043211	1043211 00 1043211	250162 250161 500323	271488 271400 542888	260800 260800 521600
239 5 065700-0	50X100 .1148 AC. 2SM1G .1148	2	CONGER, DONALD R III & MOTYL, M 111 THIRD ST WOOD-RIDGE, NJ 111 THIRD STREET	07075	195000 321200 516200	1543438	1543438 00 1543438	370116 370115 740231	401607 401600 803207	385900 385900 771800
239 6 065800-1	50X100 1 LT 2SF1G .1148	2	SANSEVERE, DANIEL T.SR. 107 THIRD ST WOOD-RIDGE, NJ 107 THIRD ST	07075	195000 157400 352400	1053676	1053676 00 1053676	252671 252671 505342	274234 274100 548334	263400 263400 526800
239 7.01 066000-0	50X100 2SB2G .1148	2	DOSS, ANTHONY & YOUSEF, CHRISTINA 103 THIRD STREET WOOD-RIDGE, NJ 103 THIRD STREET	07075	195000 431400 626400	1872936	1872936 00 1872936	449129 449129 898258	487378 487300 974678	468200 468200 936400
239 7.02 065900-2	50X100 2SB2G .1148	2	SANSEVERE, CAROLINE 99 THIRD ST WOOD-RIDGE, NJ 99 THIRD ST	07075	195000 236000 431000	1288690	1288690 00 1288690	309027 309027 618054	335336 335300 670636	322200 322200 644400
239 8 066100-1	75X95 1 LT 2SB2G IR .1636	2	GAGLIARDI, MARIA LUCIA 102 FOURTH ST WOOD-RIDGE, NJ 102 FOURTH ST	02640 07075	184000 590500 774500	2315755	2315755 00 2315755	555317 555316 1110633	602622 602500 1205122	578900 578900 1157800

6265400

18733546

00

25000

18708546

8972087

9736459

9354400

Block No. Lot No. Qualification Account No.	Land Dimensions Building Description Additional Lots Acreage	Prop. Class	Owner's Name Address City State Property Location	Billing Code Zip Code	Land Improvement Exemption Net Total	2025 Property Tax Special Dist	2025 Total Tax Deduction Net Tax	Amt.Billed 2025 1st Q 2nd Q Total	2nd Half 2025 3rd Q 4th Q Total	Preliminary 2026 Tax 1st Q 2nd Q Total
239 9 066200-2	75X100 1 LT 1SF2G .1722	2	RAVENNATI, FRANCO & JOAN 108 FOURTH ST WOOD-RIDGE, NJ 108 FOURTH ST	07075	186800 256500 443300	1325467	1325467 00 1325467	317846 317846 635692	344975 344800 689775	331400 331400 662800
239 10 066300-3	50X100 1 LT 1SF1G .1148	2	PICCA, GERALD J. & SPERRY, LORI ANN 155 HENRY ST HASBROUCK HEIGHTS, NJ 112 FOURTH ST	07604	175500 102200 277700	830323	830323 00 830323	199111 199111 398222	216101 216000 432101	207600 207600 415200
239 11 066400-4	50X100 1 LT 1SF1G .1148	2	CHENG, YIN KWAN & QIAO MIN ZHENG 114 FOURTH ST WOOD-RIDGE, NJ 114 FOURTH ST	07075	175500 376400 551900	1650181	1650181 00 1650181	395713 395712 791425	429456 429300 858756	412500 412500 825000
240 1 066500-5	50X100 1 LT 2SF1G .1148	2	TSOCANOS, ANASTASIOS & TSOCANOS, C. 440 MAIN AVE WOOD-RIDGE, NJ 440 MAIN AVENUE	00660 07075	195000 302600 497600	1487824	1487824 00 1487824	356780 356779 713559	387165 387100 774265	372000 372000 744000
240 2 066600-6	50X100 1 LT 1S F G2 .1148	2	KURASIEWICZ, MARCIN & KASICA, BEATA 444 MAIN AVE WOOD-RIDGE, NJ 444 MAIN AVE	07075	195000 229000 424000	1267760	1267760 00 1267760	304008 304008 608016	329944 329800 659744	316900 316900 633800
240 3.01 066600-6	50X100 G2 .1148	2	CASALE, GIUSEPPI E. & NANCY V. 446 MAIN AVE WOOD-RIDGE, NJ 446 MAIN AVE	07075	195000 181100 376100	1124539	1124539 00 1124539	269664 269664 539328	292611 292600 585211	281100 281100 562200
240 3.02 066600-6	50X100 2SF .1148	15D	CHURCH OF THE ASSUMPTION 143 FIRST ST WOOD-RIDGE, NJ 450 MAIN AVE	07075	*EXEMPT*	00	00 00 00	00 00 00	00 00 00	00 00 00
240 4 066800-8	50X100 1 LT 2SF1G .1148	2	MIRAGLIA, PASQUALE & BARBARA 115 SECOND STREET WOOD-RIDGE, NJ 115 SECOND ST	07075	195000 233100 428100	1280019	1280019 00 1280019	306948 306948 613896	333123 333000 666123	320000 320000 640000
240 5 066900-9	50X100 1 LT 2SF1G .1148	2	LYONS, WILLIAM D. JR. & CHERYL L. 111 SECOND ST WOOD-RIDGE, NJ 111 SECOND ST	07075	195000 384900 579900	1733901	1733901 00 1733901	415789 415788 831577	451224 451100 902324	433500 433500 867000
240 6 067000-7	50X100 1 LT 2SF1G .1148	2	CARAVELLA JR, VITO 107 2ND STREET WOOD-RIDGE, NJ 107 SECOND ST	07075	195000 146100 341100	1019889	1019889 00 1019889	244569 244569 489138	265451 265300 530751	255000 255000 510000
240 7 067100-8	50X100 1 LT 2SF1G .1148	2	NICK, THOMAS H. & LAUREN 101 SECOND ST WOOD-RIDGE, NJ 101 SECOND ST	00660 07075	195000 179600 374600	1120054	1120054 00 1120054	268589 268588 537177	291477 291400 582877	280000 280000 560000
240 8 067200-9	50X100 1 LT 1SF .1148	2	DWORACZYK, LUKASZ 99 SECOND ST WOOD-RIDGE, NJ 99 SECOND ST	07075	195000 174700 369700	1105403	1105403 00 1105403	265075 265075 530150	287653 287600 575253	276400 276400 552800
240 9 067300-0	50X100 1 LT 1SF .1148	2	HOLLIE, QUIANA L. 100 THIRD ST WOOD-RIDGE, NJ 100 THIRD ST	07663	195000 444100 639100	1910909	1910909 00 1910909	458235 458235 916470	497239 497200 994439	477700 477700 955400
240 10 067400-1	50X100 1 LT 1SF1G .1148	2	DELLIBERTO, MICHAEL & LOUISE 102 THIRD ST WOOD-RIDGE, NJ 102 THIRD ST	00660 07075	195000 182700 377700	1129323	1129323 00 1129323	270811 270811 541622	293901 293800 587701	282300 282300 564600

5680800

16985592

00

00

16985592

8146272

8839320

8492800

Block No. Lot No. Qualification Account No.	Land Dimensions Building Description Additional Lots Acreage	Prop. Class	Owner's Name Address City State Property Location	Billing Code Zip Code	Land Improvement Exemption Net Total	2025 Property Tax Special Dist	2025 Total Tax Deduction Net Tax	Amt.Billed 2025 1st Q 2nd Q 4th Q Total	2nd Half 2025 3rd Q 4th Q Total	Preliminary 2026 Tax 1st Q 2nd Q Total
240 11 067500-2	50X100 2SF1G .1148	1 LT 2	FRATTARELLI, VINCENT & SUSAN 106 THIRD ST WOOD-RIDGE, NJ 106 THIRD ST	07075	195000 367100 562100	1680679	1680679 00 1680679	403026 403026 806052	437327 437300 874627	420200 420200 840400
240 12 067600-3	50X100 1 LT .1148	2	AHMADI, SHABIR & FERAZ, DIBA 110 THIRD ST WOOD-RIDGE, NJ 110 THIRD ST	07075	195000 433500 628500	1879215	1879215 00 1879215	450635 450634 901269	489046 488900 977946	469800 469800 939600
240 13 067700-4	50X100 2SF1G .1148	1 LT 2	BAILY, TODD W & MARIA HOJNOWSKI 116 THIRD ST WOOD-RIDGE, NJ 116 THIRD ST	07075	195000 128900 323900	968461	968461 00 968461	232237 232236 464473	252088 251900 503988	242100 242100 484200
241 1 067800-5	50X100 2SF1G .1148	1 LT 2	GOMBER, GERARD & BARBARA 460 MAIN AVE WOOD-RIDGE, NJ 460 MAIN AVE	00660 07075	195000 119400 314400	940056	940056 00 940056	225425 225425 450850	244606 244600 489206	235000 235000 470000
241 2 067900-6	50X100 1SF1G .1148	1 LT 2	GENARIO, DOMINICK R. & DIANNE 464 MAIN ST WOOD-RIDGE, NJ 464 MAIN AVENUE	00045 07075	195000 183300 378300	1131117	1131117 00 1131117	271241 271241 542482	294335 294300 588635	282800 282800 565600
241 3 068000-4	50X100 2SF1G .1148	1 LT 2	O'BRIEN, EUGENE & POPRAVAK, TERESA 468 MAIN AVE WOOD-RIDGE, NJ 468 MAIN AVENUE	07075	195000 119500 314500	940355 V1	940355 -25000 915355	219247 219246 438493	238462 238400 476862	228800 228800 457600
241 4 068100-5	50X100 2SF .1148	1 LT 2	FRANK, JOHN & CLEOPATRA 470 MAIN AVE WOOD-RIDGE, NJ 470 MAIN AVE	07075	195000 130000 325000	971750 V1	971750 -25000 946750	226775 226775 453550	246600 246600 493200	236700 236700 473400
241 5 068200-6	125X200 2SF .5739	1 LT 15C	BOROUGH OF WOOD-RIDGE 85 HUMBOLDT ST WOOD-RIDGE, NJ 111 FIRST ST	07075	*EXEMPT*	00	00 00 00	00 00 00	00 00 00	00 00 00
241 6.01	50X100 .1148	2	GEIGENGOLTZ, GEORGE & CATHERINE 103 FIRST ST WOOD-RIDGE, NJ 103 FIRST STREET	07075	195000 414500 609500	1822405	1822405 00 1822405	437012 437011 874023	474282 474100 948382	455600 455600 911200
241 6.02	50X100 .1148	2	RODRIGUEZ, DONNA M GRILLO 471 UNION AVE WOOD-RIDGE, NJ 471 UNION AVE	07075	195000 284800 479800	1434602	1434602 00 1434602	344017 344016 688033	373369 373200 746569	358700 358700 717400
241 7 068400-8	50X100 2SF1G .1148	1 LT 2	SULLIVAN, DONALD & ROSE 100 SECOND ST WOOD-RIDGE, NJ 100 SECOND ST	07075	195000 118700 313700	937963	937963 00 937963	224923 224923 449846	244117 244000 488117	234500 234500 469000
241 8 068500-9	50X100 1SF1G .1148	1 LT 2	BAUM, JASON & JILL 102 2ND STREET WOOD-RIDGE, NJ 102 SECOND ST	07075	195000 160300 355300	1062347	1062347 00 1062347	254750 254750 509500	276447 276400 552847	265600 265600 531200
242 1 068600-0	50X100 1SF1G .1148	1 LT 2	SANTIAGO, REINALDO & DIANE 478 MAIN AVE WOOD-RIDGE, NJ 478 MAIN AVE.	00660 07075	195000 151800 346800	1036932	1036932 00 1036932	248656 248655 497311	269821 269800 539621	259200 259200 518400
242 2 068700-1	50X100 1SF1G .1148	1 LT 2	SARRACINO, STEPHEN M. & JOANNE M. 480 MAIN AVE WOOD-RIDGE, NJ 480 MAIN AVE	07075	195000 154800 349800	1045902	1045902 00 1045902	250807 250806 501613	272189 272100 544289	261500 261500 523000

5301600

15851784

00

50000

15801784

7577495

8224289

7901000

4984800	14904552	00	25000	14879552	7135706	7743846	7439200
---------	----------	----	-------	----------	---------	---------	---------

Block No. Lot No. Qualification Account No.	Land Dimensions Building Description Additional Lots Acreage	Prop. Class	Owner's Name Address City State Property Location	Billing Code Zip Code	Land Improvement Exemption Net Total	2025 Property Tax Special Dist	2025 Total Tax Deduction Net Tax	Amt.Billed 2025 1st Q 2nd Q Total	2nd Half 2025 3rd Q 4th Q Total	Preliminary 2026 Tax 1st Q 2nd Q Total
243 7 070000-1	52X100 1 LT 2SF1G .1194	2	CHO, SAMUEL & KO, EUNHYE 107 HILL ST WOOD-RIDGE, NJ 107 HILL ST	07075	200900 161000 361900	1082081	1082081 00	259483 259482	281616 281500	270500 270500
243 8 070100-2	50X100 1 LT 1SF1G .1148	2	LASKI, EDWARD J. 511 UNION AVENUE WOOD-RIDGE, NJ 511 UNION AVE	00660 07075	200000 179600 379600	1135004	1135004 00	272174 272173	295357 295300	283800 283800
243 9 070200-3	50X100 1 LT 1SF1G .1148	2	SHUKLA, SANDIP & PRITI 507 UNION AVE WOOD-RIDGE, NJ 507 UNION AVE	07075	190000 148700 338700	1012713	1012713 00	242848 242848	263517 263500	253200 253200
243 10 070300-4	69X135 1 LT 2SF .2138	2	KIM, YOUNG & SANG LEE 98 HACKENSACK ST WOOD-RIDGE, NJ 98 HACKENSACK ST	07075	213100 553500 766600	2292134	2292134 00	549653 549652	596429 596400	573000 573000
243 11 070400-5	50X124 1 LT 2SF2G .1423	2	LUGO, ALEXIS 104 HACKENSACK ST WOOD-RIDGE, NJ 104 HACKENSACK ST	07075	176100 299400 475500	1421745	1421745 00	340934 340933	369978 369900	355400 355400
243 12 070500-6	50X117 1 LT 2SF .1343	4C	MEARON, MARIAN & CONNEELY, M. 34 LAFAYETTE ST LITTLE FERRY, NJ 108 HACKENSACK ST	00660 07643	170800 149300 320100	957099	957099 00	229512 229512	249075 249000	239300 239300
243 13.01 070600-7	50 X 108, 5518 SF 1SB 1246.0032	2	LAMPARELLO, LEONARD & DOLORES 201 BERKSHIRE RD HASBROUCK HEIGHTS, NJ 114 HACKENSACK ST	00045 07604	173100 241200 414300	1238757	1238757 00	297053 297053	322351 322300	309700 309700
243 13.02 070700-8	50X106, 5084 SF 2STY.F G2 .0024	2	ARMITAGE, ERNEST & EILEEN 116 HACKENSACK ST WOOD-RIDGE, NJ 116 HACKENSACK ST	07075	180400 399300 579700	1733303	1733303 00	415645 415645	451013 451000	433300 433300
243 13.03	0.11 AC COMMON AREA .1100	15F	120 HACKENSACK STREET CONDOMINIUMS 120 HACKENSACK ST WOOD-RIDGE, NJ 120 HACKENSACK ST	07075	*EXEMPT*	00	00 00 00	00 00 00	00 00 00	00 00 00
243 13.03 C001A 070800-9	25X98 2329 SF 2 SF G1 .0535	2	NAPOLI, FRANK V. & DENISE B. 120 HACKENSACK ST WOOD-RIDGE, NJ 120 HACKENSACK ST	00045 07075	160800 129100 289900	866801	866801 00	207859 207858	225584 225500	216700 216700
243 13.03 C002B 070900-0	25X98, 2329 SF 2 SF G1 .0022	2	KINMOND, BEVERLY A. 120 HACKENSACK ST #B WOOD-RIDGE, NJ 120 HACKENSACK ST	07075	160800 115600 276400	826436	826436 00	198179 198179	215078 215000	206600 206600
243 14 071000-8	49X78 1 LT 2SF .0877	2	MAFINEJAD, MOHSEN & PHYLLIS PO BOX 333 WOOD-RIDGE, NJ 122 HACKENSACK ST	07075	171600 268400 440000	1315600	1315600 00	315480 315480	342340 342300	328900 328900
243 15 071100-9	52X80 1 LT 1SF .0955	2	MORALES, JORGE 126 HACKENSACK ST WOOD-RIDGE, NJ 126 HACKENSACK ST	00660 07075	173800 150000 323800	968162	968162 00	232165 232164	251933 251900	242000 242000
243 16 071200-0	85X85 1 LT 2SF1G .1659	2	TRAUSE, JOHN J. 132 HACKENSACK ST WOOD-RIDGE, NJ 132 HACKENSACK ST	00660 07075	190000 239400 429400	1283906	1283906 00	307880 307880	334146 334000	321000 321000

5395900

16133741

00

00

16133741

7737724

8396017

8066800

Block No. Lot No. Qualification Account No.	Land Dimensions Building Description Additional Lots Acreage	Prop. Class	Owner's Name Address City State Property Location	Billing Code Zip Code	Land Improvement Exemption Net Total	2025 Property Tax Special Dist	2025 Total Tax Deduction Net Tax	Amt.Billed 2025 1st Q 2nd Q Total	2nd Half 2025 3rd Q 4th Q Total	Preliminary 2026 Tax 1st Q 2nd Q Total
243 17 071300-1	72X130 2SF1G .2149	1 LT 2	GYENES, ALBERT R. & MELISSA M. 142 HACKENSACK ST WOOD-RIDGE, NJ 142 HACKENSACK ST	00672 07075	199600 182600 382200	1142778	1142778 00 1142778	274038 274037 548075	297403 297300 594703	285700 285700 571400
244 1 071400-2	50X100 1SF .1148	1 LT 2	KASEMAN, MICHAEL & KAREN 522 ANDERSON AVE WOOD-RIDGE, NJ 522 ANDERSON AVE	00660 07075	200000 184100 384100	1148459	1148459 00 1148459	275400 275400 550800	298859 298800 597659	287100 287100 574200
244 2 071500-3	50X100 2SF1G .1148	1 LT 2	SALVADOR, MARIA T. & JUAN J. 524 ANDERSON AVE WOOD-RIDGE, NJ 524 ANDERSON AVE	07075	200000 124700 324700	970853	970853 00 970853	232810 232810 465620	252633 252600 505233	242700 242700 485400
244 3 071600-4	50X100 2SF1G .1148	1 LT 2	MELENDEZ, FELIX 528 ANDERSON AVE WOOD-RIDGE, NJ 528 ANDERSON AVE	07075	200000 138000 338000	1010620	1010620 00 1010620	242346 242346 484692	263028 262900 525928	252700 252700 505400
244 4 071700-5	50X135 2SF1G .1550	2	GURUNG, RINJIN & YANJILA, ETALS 534 ANDERSON AVE WOOD-RIDGE, NJ 534 ANDERSON AVE	07075	208800 207100 415900	1243541	1243541 00 1243541	298201 298200 596401	323640 323500 647140	310900 310900 621800
244 5 071800-6	50X100 1SF1G .1148	1 LT 2	GALLUCCI, JOSEPH P & JOANIE L 131 MADISON ST WOOD-RIDGE, NJ 131 MADISON STREET	07075	200000 190400 390400	1167296	1167296 00 1167296	279917 279917 559834	303762 303700 607462	291800 291800 583600
244 6 071900-7	75X100 2SF2G .1722	1 LT 2	HOVER, BRIAN & WHITE, SHEILA 129 MADISON ST WOOD-RIDGE, NJ 129 MADISON ST	07075	212500 313300 525800	1572142	1572142 00 1572142	376999 376998 753997	409145 409000 818145	393000 393000 786000
244 7 072000-5	75X100 2SS1G .1722	1 LT 2	BATCHU, PRASHANTH 123 MADISON ST WOOD-RIDGE, NJ 123 MADISON ST	07075	212500 265100 477600	1428024	1428024 00 1428024	342440 342439 684879	371645 371500 743145	357000 357000 714000
244 8 072100-6	50X100 2SF1G .1148	1 LT 2	SINATRA, EILEEN 116 HILL ST WOOD-RIDGE, NJ 115 MADISON STREET	07075	200000 201400 401400	1200186	1200186 00 1200186	287804 287804 575608	312378 312200 624578	300000 300000 600000
244 9 072200-7	50X100 2SF1G .1148	1 LT 2	WALL, RICHARD J. & REGINA E. 111 MADISON ST WOOD-RIDGE, NJ 111 MADISON ST	07075	200000 129300 329300	984607	984607 00 984607	236108 236108 472216	256291 256100 512391	246200 246200 492400
244 10 072300-8	52X100 2SF1G .1194	1 LT 2	107 MADISON ST CO. 107 MADISON ST WOODRIDGE, NJ 107 MADISON ST	00660 07075	200900 224600 425500	1272245	1272245 00 1272245	305084 305083 610167	331078 331000 662078	318100 318100 636200
244 11 072400-9	50X100 2SS1G .1148	1 LT 2	RODRIGUEZ, L. & PRIETO-REYES, S. 103 MADISON ST WOOD-RIDGE, NJ 103 MADISON ST	07075	200000 121000 321000	959790	959790 00 959790	230157 230157 460314	249776 249700 499476	239900 239900 479800
244 12 072500-0	50X100 1SM1G .1148	1 LT 2	DORJEE, TASHI & TSOMO, DECHEN 99 MADISON ST WOOD-RIDGE, NJ 99 MADISON ST	07075	200000 110600 310600	928694	928694 00 928694	222701 222700 445401	241693 241600 483293	232200 232200 464400
244 13 072600-1	50X100 1SF1G .1148	1 LT 2	LCUHESE, CECILIA & LEBEYKA, PAUL 525 UNION AVE WOOD-RIDGE, NJ 525 UNION AVE	00660 07075	200000 138400 338400	1011816	1011816 00 1011816	242633 242633 485266	263350 263200 526550	253000 253000 506000

5364900

16041051

00

00

16041051

7693270

8347781

8020600

Block No. Lot No. Qualification Account No.	Land Dimensions Building Description Additional Lots Acreage	Prop. Class	Owner's Name Address City State Property Location	Billing Code Zip Code	Land Improvement Exemption Net Total	2025 Property Tax Special Dist	2025 Total Tax Deduction Net Tax	Amt.Billed 2025 1st Q 2nd Q Total	2nd Half 2025 3rd Q 4th Q Total	Preliminary 2026 Tax 1st Q 2nd Q Total
244 14 072700-2	50X100 2SS1G .1148	1 LT 2	BLATT, DERICK S & HAZEL L 521 UNION AVE WOOD-RIDGE, NJ 521 UNION AVE	07075	200000 174900 374900	1120951	1120951 00 1120951	268804 268803 537607	291744 291600 583344	280200 280200 560400
244 15 072800-3	52X100 1SS .1194	1 LT 2	DESAI, TRUPTI, NEIL & RIKESH 108 HILL ST WOOD-RIDGE, NJ 108 HILL ST	07075	200900 365600 566500	1693835	1693835 00 1693835	406181 406180 812361	440774 440700 881474	423500 423500 847000
244 16 072900-4	50X100 .1148	1 LT 2	NAFASH, ARLENE & MAURICE 112 HILL ST WOOD-RIDGE, NJ 112 HILL ST	07075	200000 278600 478600	1431014	1431014 00 1431014	343157 343156 686313	372401 372300 744701	357800 357800 715600
244 17 073000-2	75X100 2SS1G .1722	1 LT 2	SINATRA, EILEEN M. 116 HILL ST WOOD-RIDGE, NJ 116 HILL ST	07075	212500 163400 375900	1123941	1123941 00 1123941	269521 269520 539041	292500 292400 584900	281000 281000 562000
244 18 073100-3	50X100 2SF1G .1148	1 LT 2	CELLITTI, BENJAMIN & MICHAEL 700 1ST ST #11R HOBOKEN, NJ 120 HILL ST	00672 07030	200000 170300 370300	1107197	1107197 00 1107197	265505 265505 531010	288187 288000 576187	276800 276800 553600
244 19.01	50X100 2SF2G .1148	2	HYNES, JOHN & JENNIFER 126 HILL ST WOOD-RIDGE, NJ 126 HILL ST	07075	200000 266200 466200	1393938	1393938 00 1393938	334266 334265 668531	362707 362700 725407	348500 348500 697000
244 19.02	50X100 .1148	2	BUCCINO, JOSEPH & ANDREA 130 HILL ST WOOD-RIDGE, NJ 130 HILL ST	07075	200000 358900 558900	1671111	1671111 00 1671111	400732 400731 801463	434848 434800 869648	417800 417800 835600
244 20 073300-5	50X100 2SF1G .1148	1 LT 2	JUNG, KYU DONG 134 HILL ST WOOD-RIDGE, NJ 134 HILL ST	07075	200000 169900 369900	1106001	1106001 00 1106001	265219 265218 530437	287864 287700 575564	276500 276500 553000
245 1 073400-6	50X100 2SS1G .1148	1 LT 2	VOLCY, JEAN & GINA 142 MADISON ST WOOD-RIDGE, NJ 142 MADISON ST	00672 07075	200000 210300 410300	1226797	1226797 00 1226797	294185 294185 588370	319227 319200 638427	306700 306700 613400
245 2 073500-7	50X100 1SF1G .1148	1 LT 2	HEFLICH, JOHN 546 ANDERSON AVE WOOD-RIDGE, NJ 546 ANDERSON AVE	07075	200000 162700 362700	1084473 v1	1084473 -25000 1059473	253806 253806 507612	275961 275900 551861	264900 264900 529800
245 3 073600-8	50X100 1SF1G .1148	1 LT 2	PETTERSON, NORMAN & MARGARET 550 ANDERSON AVE WOOD-RIDGE, NJ 550 ANDERSON AVE	02460 07075	200000 179800 379800	1135602	1135602 00 1135602	272317 272316 544633	295569 295400 590969	283900 283900 567800
245 4 073700-9	50X100 1SF1G .1148	1 LT 2	WOLF, KERI 554 ANDERSON AVE WOOD-RIDGE, NJ 554 ANDERSON AVE	07075	200000 186400 386400	1155336	1155336 00 1155336	277049 277049 554098	300638 300600 601238	288800 288800 577600
245 5.01 073800-0	50 X 100 1S AL S 2AG .1148	2	GOR, HARSHADRAI D. & JYOTSNA H. 129 COLUMBIA ST WOOD-RIDGE, NJ 129 COLUMBIA ST	07075	200000 218300 418300	1250717	1250717 00 1250717	299921 299921 599842	325475 325400 650875	312700 312700 625400
245 5.02 073900-1	50X100 .1148	2	GRIECO, MARY ANN 127 COLUMBIA ST WOOD-RIDGE, NJ 127 COLUMBIA ST	07075	200000 203900 403900	1207661	1207661 00 1207661	289597 289596 579193	314268 314200 628468	301900 301900 603800

5922600

17708574

00

25000

17683574

8480511

9203063

8842000

Block No. Lot No. Qualification Account No.	Land Dimensions Building Description Additional Lots Acreage	Prop. Class	Owner's Name Address City State Property Location	Billing Code Zip Code	Land Improvement Exemption Net Total	2025 Property Tax Special Dist	2025 Total Tax Deduction Net Tax	Amt.Billed 2025 1st Q 2nd Q Total	2nd Half 2025 3rd Q 4th Q Total	Preliminary 2026 Tax 1st Q 2nd Q Total
245 6.01 074000-9	50X100 .1148	2	CALA, JEROME A & PHYLLIS 125 COLUMBIA ST WOOD-RIDGE, NJ 125 COLUMBIA ST	07075	200000 200300 400300	1196897	1196897 00 1196897	287015 287015 574030	311467 311400 622867	299200 299200 598400
245 6.02 074100-0	50X100 .1148	2	PRASAD, AVINASH & INDIRA GIRIJA 123 COLUMBIA ST WOOD-RIDGE, NJ 123 COLUMBIA ST	07075	200000 197000 397000	1187030	1187030 00 1187030	284649 284649 569298	308932 308800 617732	296800 296800 593600
245 6.03 074200-1	50X100 .1148	2	NAVIDA, MARIA GEMMA T. 121 COLUMBIA ST WOOD-RIDGE, NJ 121 COLUMBIA ST	07075	200000 195200 395200	1181648	1181648 00 1181648	283359 283358 566717	307531 307400 614931	295400 295400 590800
245 7 074300-2	50X100 1 LT 2SF .1148	2	MENGERT, ROBERT J JR & COLLEEN P 113 COLUMBIA ST WOOD-RIDGE, NJ 113 COLUMBIA ST	00660 07075	200000 139100 339100	1013909	1013909 00 1013909	243135 243135 486270	263839 263800 527639	253500 253500 507000
245 8 074400-3	76X100 1 LT 2SF .1745	2	CINELLI, GLEN J. & DAWN, TRUSTEES 109 COLUMBIA ST WOOD-RIDGE, NJ 109 COLUMBIA ST	07075	213400 553200 766600	2292134	2292134 00 2292134	549653 549652 1099305	596429 596400 1192829	573000 573000 1146000
245 9 074500-4	50X100 1 LT .1148	2	CHOEPHEL, JAMYANG & LAKSHEY, TENZIN 103 COLUMBIA ST WOOD-RIDGE, NJ 103 COLUMBIA ST	07075	200000 153900 353900	1058161	1058161 00 1058161	253747 253746 507493	275368 275300 550668	264500 264500 529000
245 10 074600-5	50X100 1 LT 2SF2G .1148	2	MCMANUS, SEAN & MCMANUS, M & P 551 UNION AVE WOOD-RIDGE, NJ 551 UNION AVE	07075	200000 279600 479600	1434004	1434004 00 1434004	343874 343873 687747	373157 373100 746257	358500 358500 717000
245 11 074700-6	50X100 1 LT 1SF1G .1148	2	PALMIERI, PATRICK D. & SANDRA M. 549 UNION AVE WOOD-RIDGE, NJ 549 UNION AVE	02640 07075	200000 189200 389200	1163708	1163708 00 1163708	279057 279056 558113	302895 302700 605595	290900 290900 581800
245 12 074800-7	50X100 1 LT 2SS1G .1148	2	YANGCHEN, KARMA & TENZING, KARMA 106 MADISON ST WOOD-RIDGE, NJ 106 MADISON ST	07075	200000 169200 369200	1103908	1103908 00 1103908	264717 264716 529433	287275 287200 574475	276000 276000 552000
245 13 074900-8	52X100 1 LT 2SF1G .1194	2	MARIANI, ARLENE & JOHN 110 MADISON ST WOOD-RIDGE, NJ 110 MADISON ST	07075	201000 197300 398300	1190917	1190917 00 1190917	285581 285581 571162	309955 309800 619755	297700 297700 595400
245 14 075000-6	75X100 1 LT 2SF2G .1722	2	PASQUALE, FRANCESCO & FRANCESCA 114 MADISON AVE WOOD-RIDGE, NJ 114 MADISON ST	07075	212500 177800 390300	1166997	1166997 00 1166997	279845 279845 559690	303707 303600 607307	291700 291700 583400
245 15 075100-7	50X100 1 LT 2SF1G .1148	2	LEOPOLD, ROBERT 118 MADISON ST WOOD-RIDGE, NJ 118 MADISON ST	07075	200000 320000 520000	1554800	1554800 00 1554800	372840 372840 745680	404620 404500 809120	388700 388700 777400
245 16.01 075200-8	50X100 1 LT 2SF1G 16.01 .1148	2	PINTO JR, FRANK 126 MADISON ST WOOD-RIDGE, NJ 126 MADISON ST	07075	225000 432700 657700	1966523	1966523 00 1966523	471571 471571 943142	511781 511600 1023381	491600 491600 983200
245 16.02	50X100 .1148	2	BARRESE, ALESSANDRO & ELLEN M. 122 MADISON ST WOOD-RIDGE, NJ 122 MADISON STREET	07075	200000 396700 596700	1784133	1784133 00 1784133	427834 427834 855668	464265 464200 928465	446000 446000 892000

Block No. Lot No. Qualification Account No.	Land Dimensions Building Description Additional Lots Acreage	Prop. Class	Owner's Name Address City State Property Location	Billing Code Zip Code	Land Improvement Exemption Net Total	2025 Property Tax Special Dist	2025 Total Tax Deduction Net Tax	Amt.Billed 2025 1st Q 2nd Q Total	2nd Half 2025 3rd Q 4th Q Total	Preliminary 2026 Tax 1st Q 2nd Q Total
245 17.01 075300-9	50X100 .1148 .1148	2	VICEVIC, SIME & MARIA 130 MADISON ST WOOD-RIDGE, NJ 130 MADISON ST	07075	200000 266400 466400	1394536	1394536 00 1394536	334409 334409 668818	362918 362800 725718	348600 348600 697200
245 17.02 075400-0	50X100 .1148 .1148	2	PLOSZAY, GLORIA 136 MADISON ST WOOD-RIDGE, NJ 136 MADISON ST	07075	200000 348900 548900	1641211	1641211 00 1641211	393562 393561 787123	427088 427000 854088	410300 410300 820600
246 1 075500-1	50X100 1 LT 2SF1G .1148	2	VASISHT, VIKRAM 147 MAIN STREET RIDGEFIELD PARK, NJ 562 ANDERSON AVE	07660	200000 103800 303800	908362	908362 00 908362	217825 217824 435649	236413 236300 472713	227100 227100 454200
246 2 075600-2	50X100 1 LT 1S F 2G .1148	2	PATEL, MITESH KUMAR & SHREE 566 ANDERSON AVENUE WOOD-RIDGE, NJ 566 ANDERSON AVE	07075	200000 195100 395100	1181349	1181349 00 1181349	283287 283287 566574	307475 307300 614775	295300 295300 590600
246 3 075700-3	50X100 1 LT 1S F 2G .1148	2	AMATO, CORRADO & CHRISTINA 570 ANDERSON AVE WOOD-RIDGE, NJ 570 ANDERSON AVE	07075	200000 205000 405000	1210950	1210950 00 1210950	290385 290385 580770	315180 315000 630180	302700 302700 605400
246 4 075800-4	50X100 1 LT 2SS .1148	2	SZENTMIKLOS, MIKLOS & SIRLEY 574 ANDERSON AVE WOOD-RIDGE, NJ 574 ANDERSON AVE	07075 00660	200000 131500 331500	991185	991185 00 991185	237686 237685 475371	257914 257900 515814	247800 247800 495600
246 5 075900-5	50X100 1 LT 1S F 2G .1148	2	KIM, MUN S (MUNSIL) & REBECCA 133 WOOD-RIDGE ST WOOD-RIDGE, NJ 133 WOOD-RIDGE ST	07075	200000 210600 410600	1227694	1227694 00 1227694	294401 294400 588801	319493 319400 638893	306900 306900 613800
246 6 076000-3	50X100 1 LT 1SF1G .1148	2	SARVER, MICHELLE LEE 129 WOOD-RIDGE ST WOOD-RIDGE, NJ 129 WOOD-RIDGE ST	07075 00660	200000 164600 364600	1090154	1090154 00 1090154	261419 261418 522837	283717 283600 567317	272500 272500 545000
246 7 076100-4	50X100 1 LT 1SF1G .1148	2	MORALES SANCHEZ, NELSON M. & JULIE 125 WOOD-RIDGE ST WOOD-RIDGE, NJ 125 WOOD-RIDGE ST	07075 00660	200000 173100 373100	1115569	1115569 00 1115569	267513 267513 535026	290343 290200 580543	278900 278900 557800
246 8 076200-5	50X100 1 LT 2SS1G .1148	2	YANGZOM, TSERING 121 WOOD-RIDGE ST WOOD-RIDGE, NJ 121 WOOD-RIDGE ST	07075	200000 125500 325500	973245	973245 00 973245	233384 233383 466767	253278 253200 506478	243300 243300 486600
246 9 076300-6	75X100 1 LT 2SS2G .1722	2	LUCENA, ARCISIO 111 WOOD-RIDGE ST WOOD-RIDGE, NJ 111 WOOD-RIDGE ST	07075	212500 162900 375400	1122446	1122446 00 1122446	269162 269162 538324	292122 292000 584122	280600 280600 561200
246 10 076400-7	50X100 1 LT 1SF1G .1148	2	CHIRICO, MARTIN & BARBARA 109 WOOD-RIDGE ST WOOD-RIDGE, NJ 109 WOOD-RIDGE ST	07075 00660	200000 144500 344500	1030055	1030055 00 1030055	247007 247006 494013	268042 268000 536042	257500 257500 515000
246 11 076500-8	51X100 1 LT 2SS .1171	2	SHERPA, LAPKA J. & PASANG Y. 107 WOOD-RIDGE ST WOOD-RIDGE, NJ 107 WOOD-RIDGE ST	07075	200900 142500 343400	1026766	1026766 00 1026766	246218 246218 492436	267230 267100 534330	256700 256700 513400
246 12 076600-9	50X100 1 LT 2SF1G .1148	2	DOWLING, ROBERT & ERNESTINE 97 WOOD-RIDGE ST WOOD-RIDGE, NJ 97 WOOD-RIDGE ST	07075 00660	200000 152000 352000	1052480	1052480 00 1052480	252384 252384 504768	273912 273800 547712	263100 263100 526200

5339800

15966002

00

00

15966002

7657277

8308725

7982600

Block No. Lot No. Qualification Account No.	Land Dimensions Building Description Additional Lots Acreage	Prop. Class	Owner's Name Address City State Property Location	Billing Code Zip Code	Land Improvement Exemption Net Total	2025 Property Tax Special Dist	2025 Total Tax Deduction Net Tax	Amt.Billed 2025 1st Q 2nd Q Total	2nd Half 2025 3rd Q 4th Q Total	Preliminary 2026 Tax 1st Q 2nd Q Total
246 13 076700-0	50X100 1 LT 1SB2G .1148	2	PATTERSON, TIMOTHY & JENNIFER DAWN 565 UNION AVE WOOD-RIDGE, NJ 565 UNION AVE	07075	200000 187300 387300	1158027	1158027 00 1158027	277694 277694 555388	301339 301300 602639	289500 289500 579000
246 14 076800-1	50X100 1 LT 1SF1G .1148	2	PRIGOREC, PAUL & ANNA 563 UNION AVE WOOD-RIDGE, NJ 563 UNION AVE	07075 00660	200000 163500 363500	1086865	1086865 00 1086865	260630 260629 521259	282806 282800 565606	271700 271700 543400
246 15 076900-2	50X100 1 LT 2SF1G .1148	2	GONZALEZ, MANUEL F. & DEBORAH J. 561 UNION AVE WOOD-RIDGE, NJ 561 UNION AVE	07075	200000 140800 340800	1018992	1018992 00 1018992	244354 244353 488707	265185 265100 530285	254700 254700 509400
246 16 077000-0	51X100 1 LT 1S F 2G .1171	2	KO, EUN AE 108 COLUMBIA ST WOOD-RIDGE, NJ 108 COLUMBIA ST	07075	200900 201600 402500	1203475	1203475 00 1203475	288593 288592 577185	313190 313100 626290	300900 300900 601800
246 17 077100-1	75X100 1 LT 2SF .1722	2	SOMICK, DAWN & STERN, EVAN 112 COLUMBIA ST WOOD-RIDGE, NJ 112 COLUMBIA ST	07075 00660	212500 266800 479300	1433107	1433107 00 1433107	343658 343658 687316	372991 372800 745791	358300 358300 716600
246 18 077200-2	50X100 1 LT 2SF1G .1148	2	KNL VENTURES, L.L.C. 118 COLUMBIA ST WOOD-RIDGE, NJ 118 COLUMBIA ST	07075	200000 198000 398000	1190020	1190020 00 1190020	285366 285366 570732	309688 309600 619288	297500 297500 595000
246 19 077300-3	50X100 1 LT 2SS2G .1148	2	VARGAS, ZORILUZ & GERMAN, RAMON A. 122 COLUMBIA ST WOOD-RIDGE, NJ 122 COLUMBIA ST	07075 00672	200000 204900 404900	1210651	1210651 00 1210651	290314 290313 580627	315024 315000 630024	302700 302700 605400
246 20.01 077500-5	50X100 .1148	2	IPPOLITO, MARIO & MARYBETH 126 COLUMBIA ST WOOD-RIDGE, NJ 126 COLUMBIA ST	07075	200000 381600 581600	1738984	1738984 00 1738984	417008 417007 834015	452569 452400 904969	434700 434700 869400
246 20.02 077400-4	50X100 2SF .1148	2	WU, GIAFUNG & ZHIGANG & DING, FENG 130 COLUMBIA ST WOOD-RIDGE, NJ 130 COLUMBIA ST	07075	200000 379200 579200	1731808	1731808 00 1731808	415287 415286 830573	450635 450600 901235	433000 433000 866000
246 21 077600-6	50X100 1 LT 2SS2G .1148	2	KRIBS, LOURDES A. 134 COLUMBIA ST WOOD-RIDGE, NJ 134 COLUMBIA ST	07075 00660	200000 232400 432400	1292876	1292876 00 1292876	310031 310031 620062	336414 336400 672814	323200 323200 646400
247 1 077700-7	50X100 1 LT 2SF1G .1148	2	SUESSMANN, JAMES E 580 ANDERSON AVENUE WOOD-RIDGE, NJ 580 ANDERSON AVE	07075	200000 148700 348700	1042613	1042613 00 1042613	250018 250018 500036	271377 271200 542577	260700 260700 521400
247 2 077800-8	50X100 1 LT .1148	2	KOHR, KENNETH & MARIA C 584 ANDERSON AVE WOOD-RIDGE, NJ 584 ANDERSON AVE	07075	200000 337700 537700	1607723	1607723 00 1607723	385531 385531 771062	418361 418300 836661	401900 401900 803800
247 3 077900-9	50X100 1 LT 2SF2G .1148	2	MIKHAIL, REFAAT 137 JEFFERSON ST WOOD-RIDGE, NJ 137 JEFFERSON ST	07075	200000 337500 537500	1607125	1607125 00 1607125	385388 385387 770775	418250 418100 836350	401800 401800 803600
247 3.01	50X100 .1148	2	PRAJAPATI, SURESH & AMI SURESH 135 JEFFERSON ST WOOD-RIDGE, NJ 135 JEFFERSON ST	07075	200000 391900 591900	1769781	1769781 00 1769781	424393 424392 848785	460596 460400 920996	442400 442400 884800

6385300

19092047

00

00

19092047

9156522

9935525

9546000

Block No. Lot No. Qualification Account No.	Land Dimensions Building Description Additional Lots Acreage	Prop. Class	Owner's Name Address City State Property Location	Billing Code Zip Code	Land Improvement Exemption Net Total	2025 Property Tax Special Dist	2025 Total Tax Deduction Net Tax	Amt.Billed 2025 1st Q 2nd Q Total	2nd Half 2025 3rd Q 4th Q Total	Preliminary 2026 Tax 1st Q 2nd Q Total
247 4 078000-7	50X100 1SF1G .1148	1 LT 2	HANDELMAN, MARK & AMBER 133 JEFFERSON ST WOOD-RIDGE, NJ 133 JEFFERSON ST	07075	200000 137600 337600	1009424	1009424 00	242060 242059 484119	262705 262600 525305	252400 252400 504800
247 5 078100-8	50X100 1SF2G .1148	1 LT 2	SHAHAJ, YLLI & LAMLLI, DAFINA 129 JEFFERSON ST WOOD-RIDGE, NJ 129 JEFFERSON ST	07075 00660	200000 288400 488400	1460316	1460316 00	350183 350183 700366	380050 379900 759950	365100 365100 730200
247 6 078200-9	75X100 2SF .1722	1 LT 2	ARDIS, PHILOMENA C. 151 PARK AVE E RUTHERFORD, NJ 125 JEFFERSON ST	07073	212500 271600 484100	1447459	1447459 00	347100 347100 694200	376659 376600 753259	361900 361900 723800
247 7.01	50X100 .1148	2	FIGUEREDO, JOSE R & MADIAM 117 JEFFERSON ST WOOD-RIDGE, NJ 117 JEFFERSON ST	07075	200000 453800 653800	1954862	1954862 00	468775 468774 937549	508713 508600 1017313	488700 488700 977400
247 7.02	50X100 .1148	2	CHO, DONG WON & MIN SOO 115 JEFFERSON ST WOOD-RIDGE, NJ 115 JEFFERSON ST	07075 00660	200000 414600 614600	1837654	1837654 00	440669 440668 881337	478217 478100 956317	459400 459400 918800
247 8 078400-1	50X100 2SF1G .1148	1 LT 2	BRILLO, ROBERT & MARILYN 111 JEFFERSON ST WOOD-RIDGE, NJ 111 JEFFERSON ST	07075	200000 134800 334800	1001052 v1	1001052 -25000	233802 233801 467603	254249 254200 508449	244000 244000 488000
247 9 078500-2	U6X100 .0000	1 LT 2	NIDOWICZ, JOSEPH & CHRISTINA 107 JEFFERSON STREET WOOD-RIDGE, NJ 107 JEFFERSON ST	07075	212700 241100 453800	1356862	1356862 00	325375 325374 650749	353113 353000 706113	339200 339200 678400
247 10 078600-3	75X100 F1G .1722	1 LT 2	OLIVO, MARK J. & MAUREEN E. 103 JEFFERSON ST WOOD-RIDGE, NJ 103 JEFFERSON ST	07075 00660	212500 184400 396900	1186731	1186731 00	284578 284577 569155	308876 308700 617576	296700 296700 593400
247 11 078700-4	100X100 1SF2G .2296	1 LT 2	PRATA, ANTONIA & MARIA 100 WOOD-RIDGE ST WOOD-RIDGE, NJ 100 WOOD-RIDGE ST	07075	225000 242600 467600	1398124	1398124 00	335270 335269 670539	363885 363700 727585	349500 349500 699000
247 12 078800-5	51X100 3G .1171	1 LT 2	VAN SADERS, HENRY, JR. 110 WOOD-RIDGE ST WOOD-RIDGE, NJ 110 WOOD-RIDGE ST	07075 00672	200700 203000 403700	1207063	1207063 00	289453 289453 578906	314157 314000 628157	301800 301800 603600
247 13 079000-4	50X100 2SS .1148	2	BARONE, JOHN & JOANNA ROSE 112 WOOD-RIDGE ST WOOD-RIDGE, NJ 112 WOOD-RIDGE STREET	07075	200000 178100 378100	1130519	1130519 00	271098 271098 542196	294223 294100 588323	282600 282600 565200
247 14 079000-4	50X100 .1148	1 LT 2	CALABRO, DENNIS & CATHLEEN 116 WOOD-RIDGE ST WOOD-RIDGE, NJ 116 WOOD-RIDGE ST	07075	200000 229500 429500	1284205	1284205 00	307952 307951 615903	334202 334100 668302	321100 321100 642200
247 15 079100-5	50X100 .1148	1 LT 2	GURDITTA, KAILASH & RITIKA 120 WOOD-RIDGE ST WOOD-RIDGE, NJ 120 WOOD-RIDGE ST	07075	200000 163900 363900	1088061	1088061 00	260917 260916 521833	283128 283100 566228	272000 272000 544000
247 16 079200-6	75X100 2SF1G .1722	1 LT 2	GUGLIELMOTTI, VINCENT & CAROL 124 WOOD-RIDGE ST WOOD-RIDGE, NJ 124 WOOD-RIDGE ST	07075	212500 170900 383400	1146366	1146366 00	274898 274898 549796	298370 298200 596570	286600 286600 573200

6190200

18508698

00

25000

18483698

8864251

9619447

9242000

Block No. Lot No. Qualification Account No.	Land Dimensions Building Description Additional Lots Acreage	Prop. Class	Owner's Name Address City State Property Location	Billing Code Zip Code	Land Improvement Exemption Net Total	2025 Property Tax Special Dist	2025 Total Tax Deduction Net Tax	Amt.Billed 2025 1st Q 2nd Q Total	2nd Half 2025 3rd Q 4th Q Total	Preliminary 2026 Tax 1st Q 2nd Q Total
247 17 079300-7	50X100 1 LT 1SF1G .1148	2	FUJII-ROBERT, ELAINE 130 WOOD-RIDGE ST WOOD-RIDGE, NJ 130 WOOD-RIDGE ST	00660 07075	200000 154900 354900	1061151	1061151 00	254464 254463	276124 276100	265300 265300
247 18 079400-8	50X100 1 LT 2SF1G .1148	2	VOLPITTA, RICHARD N & CLAIRE C 134 WOOD-RIDGE ST WOOD-RIDGE, NJ 134 WOOD-RIDGE ST	00660 07075	200000 180300 380300	1137097 V1	1137097 -25000 1112097	266425 266425	289647 289600	278000 278000
248 1 079500-9	50X100 1 LT 2SF1G .1148	2	MAJOR, ADAM & DANIELLE 600 ANDERSON AVE WOOD-RIDGE, NJ 600 ANDERSON AVE	07075	200000 146400 346400	1035736	1035736 00	248369 248369	269598 269400	258900 258900
248 2 079600-0	75X100 1 LT 2SF .1722	2	CASTANO, JONATHAN 608 ANDERSON AVE WOOD-RIDGE, NJ 608 ANDERSON AVE	07075	212500 215200 427700	1278823	1278823 00	306661 306661	332801 332700	319700 319700
248 3.01 079800-2	59X85 2SF .1151	2	QUESADA, JOSE 612 ANDERSON AVE WOOD-RIDGE, NJ 612 ANDERSON AVE	00660 07075	200000 84800 284800	851552	851552 00	204202 204201	221649 221500	212900 212900
248 3.02 079700-1	65X59 2SF .0880	1	MALTESE, ROBERT 107 ROUTE 17 SOUTH WOOD-RIDGE, NJ ROUTE 17	07075	158400 0 158400	473616	473616 00	113573 113573	123270 123200	118400 118400
248 4.01 079900-3	131X84 .2526 2SF .2526	4B	MALTESE, ROBERT 107 ROUTE 17 SOUTH WOOD-RIDGE, NJ ROUTE 17	07075	81200 149200 *PARTIAL* 230400	688896	688896 00	165197 165197	179302 179200	172200 172200
248 4.02 080000-4	64X84 .1234 2SF .1234	4A	NICHOLAS, MARK 109 ROUTE 17 SOUTH WOOD-RIDGE, NJ 109 ROUTE 17	07075	147600 126000 273600	818064	818064 00	196172 196171	212921 212800	204500 204500
248 5.01 00080105	104X181 2SF .4321	4A	MALTESE, ROBERT 107 RT 17 SOUTH WOOD-RIDGE, NJ 107 RT 17 SOUTH	07075	492500 727500 1220000	3647800	3647800 00	874740 874740	949220 949100	912000 912000
248 6.01 00080110	60 X 84 2SF .1157	2	DIAZ, NORMA I. 100 JEFFERSON ST WOOD-RIDGE, NJ 100 JEFFERSON ST	07075	190200 211900 402100	1202279	1202279 00	288306 288306	312867 312800	300600 300600
248 6.02 00080115	60 X 84 5040SQ.FT 2SF .1157	2	TSERRANO, ANDRE & KEYLA 104 JEFFERSON ST WOOD-RIDGE, NJ 104 JEFFERSON ST	00660 07075	190200 179900 370100	1106599	1106599 00	265362 265362	287975 287900	276600 276600
248 6.03 00080120	60X84 5040SQ.FT 1SF G1 .1157	2	TAZOTE, JUAN P 108 JEFFERSON ST WOOD-RIDGE, NJ 108 JEFFERSON ST	07075	190200 185900 376100	1124539	1124539 00	269664 269664	292611 292600	281100 281100
248 7.01 080400-8	46X108 2SF .1140	2	CARVELIS, VASIL & MARIA 112 JEFFERSON ST WOOD-RIDGE, NJ 112 JEFFERSON ST	00660 07075	189700 171300 361000	1079390	1079390 00	258837 258837	280916 280800	269800 269800
248 8 080500-9	50X100 1 LT 1SS1G .1148	2	FRESCHI, DINA 118 JEFFERSON ST WOOD-RIDGE, NJ 118 JEFFERSON ST	00045 07075	190000 154900 344900	1031251	1031251 00	247294 247293	268364 268300	257800 257800

5530700

16536793

00

25000

16511793

7918528

8593265

8255600

Block No. Lot No. Qualification Account No.	Land Dimensions Building Description Additional Lots Acreage	Prop. Class	Owner's Name Address City State Property Location	Billing Code Zip Code	Land Improvement Exemption Net Total	2025 Property Tax Special Dist	2025 Total Tax Deduction Net Tax	Amt.Billed 2025 1st Q 2nd Q Total	2nd Half 2025 3rd Q 4th Q Total	Preliminary 2026 Tax 1st Q 2nd Q Total
248 9.01 080600-0	50X100 1SS1G 10 .1148	2	CIRINO, PEDRO & DILMA 124 JEFFERSON ST WOOD-RIDGE, NJ 124 JEFFERSON ST	07075	213800 189100 402900	1204671	1204671 00 1204671	288880 288879 577759	313512 313400 626912	301200 301200 602400
248 9.02	.0000	2	PSARIANOS, STEVE J & IRINE 120 JEFFERSON ST WOOD-RIDGE, NJ 120 JEFFERSON ST	07075	200000 376100 576100	1722539	1722539 00 1722539	413064 413064 826128	448211 448200 896411	430600 430600 861200
248 11.01 080800-2	50X100 .1148 2SS1G .1148	2	YUNAS, TAIMOOR & KHAN, MICHELLE 130 JEFFERSON ST WOOD-RIDGE, NJ 130 JEFFERSON ST	07075	190000 100500 290500	868595	868595 00 868595	208289 208288 416577	226018 226000 452018	217100 217100 434200
248 11.02 080900-3	50X84 .0964 .0964	4A	MALTESE, ROBERT 107 ROUTE 17 SOUTH WOOD-RIDGE, NJ ROUTE 17	07075	43200 140100 183300	548067	548067 00 548067	131426 131426 262852	142615 142600 285215	137000 137000 274000
248 12 081000-1	50X125 1 LT 2SB2G .1435	2	PAPARELLA, BENJAMIN & GLADYS 134 JEFFERSON ST WOOD-RIDGE, NJ 134 JEFFERSON ST	07075	195900 328800 524700	1568853	1568853 V1 -25000 1543853	369960 369960 739920	402033 401900 803933	386000 386000 772000
249 1 081100-2	100X100 1 LT .2296	15F	MEADOWLANDS TRANS BROKERAGE CORP 144 PARK PLACE EAST WOOD-RIDGE, NJ ANDERSON AVE	07075	*EXEMPT*	00	00 00 00	00 00 00	00 00 00	00 00 00
249 2 081200-3	0.336 AC .3360	15F	MEADOWLANDS TRANS BROKERAGE CORP 144 PARK PLACE EAST WOOD-RIDGE, NJ 654 ANDERSON AVE	07075	*EXEMPT*	00	00 00 00	00 00 00	00 00 00	00 00 00
249 3 081300-4	0.147 AC .1470	15F	MEADOWLANDS TRANS BROKERAGE CORP. 140 PARK PL EAST WOOD-RIDGE, NJ BERGER ST	00660 07075	*EXEMPT*	00	00 00 00	00 00 00	00 00 00	00 00 00
249 3.01	.0288 AC .0288	15C	BOROUGH OF WOOD-RIDGE 85 HUMBOLDT ST WOOD-RIDGE, NJ BERGER ST	07075	*EXEMPT*	00	00 00 00	00 00 00	00 00 00	00 00 00
250 1 081400-5	50X100 1 LT 1SF1G .1148	2	674 ANDERSON REALTY, LLC 674 ANDERSON AVE WOOD-RIDGE, NJ 674 ANDERSON AVE	07075	137800 111600 249400	745706	745706 00 745706	178820 178820 357640	194066 194000 388066	186400 186400 372800
250 2 081500-6	50X100 1 LT 2SF .1148	2	DA COSTA, LINDA & JOHN 82 MIDLAND AVE SADDLE BROOK, NJ 676 ANDERSON AVE	07663	130900 184500 315400	943046	943046 00 943046	226142 226142 452284	245462 245300 490762	235800 235800 471600
250 3 081600-7	50X100 1 LT 1SM2G .1148	2	NIKOLOPOULOS, KONSTANTINOS 678 ANDERSON AVE WOOD-RIDGE, NJ 678 ANDERSON AVE	07075	130900 255100 386000	1154140	1154140 00 1154140	276762 276762 553524	300316 300300 600616	288500 288500 577000
250 4 081700-8	50X100 1 LT .1148	2	PADULA, JOSEPH A. 680 ANDERSON AVE WOOD-RIDGE, NJ 680 ANDERSON AVE	00672 07075	130900 323700 454600	1359254	1359254 00 1359254	325949 325948 651897	353757 353600 707357	339800 339800 679600
250 5 081800-9	100X100 1 LT .2296	4B	STEPHEN DARREN PROPERTIES, LLC 9514 FIRENZE CIRCLE NAPLES, FL 127 OAK STREET	34113	380000 310200 690200	2063698	2063698 00 2063698	494874 494873 989747	537051 536900 1073951	515900 515900 1031800

4073100

12178569

00

25000

12153569

5828328

6325241

6076600

Block No. Lot No. Qualification Account No.	Land Dimensions Building Description Additional Lots Acreage	Prop. Class	Owner's Name Address City State Property Location	Billing Code Zip Code	Land Improvement Exemption Net Total	2025 Property Tax Special Dist	2025 Total Tax Deduction Net Tax	Amt.Billed 2025 1st Q 2nd Q Total	2nd Half 2025 3rd Q 4th Q Total	Preliminary 2026 Tax 1st Q 2nd Q Total
250 6.01 081900-0	50X100 1SCB .1148	4A	KMA REALTY CORP 299 W FORT LEE RD BOGOTA, NJ 128 BERGER ST	07603	180500 387300 567800	1697722	1697722 00 1697722	407113 407112 814225	441797 441700 883497	424400 424400 848800
250 6.02 082000-8	50X100 .1148	1	KMA REALTY CORP 299 W FORT LEE RD BOGOTA, NJ 128 BERGER ST	07603	190000 0 190000	568100	568100 00 568100	136230 136230 272460	147840 147800 295640	142000 142000 284000
251 2 082200-0	50X100 1 LT 2SCB2G .1148	2	GIGLIO, MATTHEW 117 UNION ST WOOD-RIDGE, NJ 117 UNION ST	07075	137800 134100 271900	812981	812981 00 812981	194953 194952 389905	211576 211500 423076	203200 203200 406400
251 3.01 082300-1	50 X 100 2SF&G2 .1148	2	GARCES, J & VALENZUELA-MORA, C & M 131 UNION ST WOOD-RIDGE, NJ 131 UNION ST	07075	137800 430400 568200	1698918	1698918 00 1698918	407400 407399 814799	442119 442000 884119	424700 424700 849400
251 3.02 082303	50 X 100 .1148	2	RIVAS, CRISTINA 125 UNION ST WOOD-RIDGE, NJ 125 UNION ST	07075	137800 141800 279600	836004	836004 00 836004	200474 200473 400947	217557 217500 435057	209000 209000 418000
251 3.03 082306	50X100 .1148	2	GADALETA, RITA 119 UNION ST WOOD-RIDGE, NJ 119 UNION ST	07075 00660	137800 103000 240800	719992	719992 00 719992	172654 172653 345307	187385 187300 374685	180000 180000 360000
251 4 082306	0.46 AC COMMON AREA .4600	15F	SHERWOOD COMMONS CONDOMINIUMS 128-146 OAK ST WOOD-RIDGE, NJ 128-146 OAK ST	07075	*EXEMPT*	00	00 00 00	00 00 00	00 00 00	00 00 00
251 4.01 082110	.04592 2SFG1 .0459	2	RIVERA, CATALINA 146 OAK ST APT #10 WOOD-RIDGE, NJ 146 OAK ST	07075	118800 171900 290700	869193	869193 00 869193	208432 208432 416864	226229 226100 452329	217300 217300 434600
251 4.02 082190	.04592 2SFG1 .0459	2	GORDON, MICHAEL & MAJA 144 OAK ST #9 WOOD-RIDGE, NJ 144 OAK ST	07075	118800 171900 290700	869193	869193 00 869193	208432 208432 416864	226229 226100 452329	217300 217300 434600
251 4.03 082180	.04592 2SFG1 .0459	2	GREGORIO, MARY J. & LEONILO J. 142 OAK ST WOOD-RIDGE, NJ 142 OAK ST	07075	118800 111200 230000	687700	687700 00 687700	164910 164910 329820	178980 178900 357880	171900 171900 343800
251 4.04 082170	.04592 2SFG1 .0000	2	VEGA, MARIA 349 BLAUVELT RD PEARL RIVER, NY 140 OAK ST	10965	118800 178600 297400	889226	889226 00 889226	213236 213236 426472	231454 231300 462754	222300 222300 444600
251 4.05 082160	.04592 2SFG1 .0459	2	GRAMLICH, WILLIAM J & ANNA M 138 OAK STREET WOOD-RIDGE, NJ 138 OAK ST	07075	118800 171900 290700	869193	869193 00 869193	208432 208432 416864	226229 226100 452329	217300 217300 434600
251 4.06 082450	.04592 2SFG1 .0459	2	MOORE, LORENE 136 OAK ST UNIT #5 WOOD-RIDGE, NJ 136 OAK ST	07075 00660	118800 171900 290700	869193	869193 00 869193	208432 208432 416864	226229 226100 452329	217300 217300 434600
251 4.07 082440	.04592 2SFG1 .0459	2	LEE, MATTHEW HOSEOP ETAL 134 OAK ST #4 WOOD-RIDGE, NJ 134 OAK ST	07075	118800 171100 289900	866801	866801 00 866801	207859 207858 415717	225584 225500 451084	216700 216700 433400

4098400

12254216

00

00

12254216

5877108

6377108

6126800

Block No. Lot No. Qualification Account No.	Land Dimensions Building Description Additional Lots Acreage	Prop. Class	Owner's Name Address City State Property Location	Billing Code Zip Code	Land Improvement Exemption Net Total	2025 Property Tax Special Dist	2025 Total Tax Deduction Net Tax	Amt.Billed 2025 1st Q 2nd Q Total	2nd Half 2025 3rd Q 4th Q Total	Preliminary 2026 Tax 1st Q 2nd Q Total
251 4.08 082430	.04592 2SFG1 .0459	2	BRANCO, JOHN 132 OAK ST WOOD-RIDGE, NJ 132 OAK ST	00660 07075	118800 174300 293100	876369	876369 00 876369	210153 210153 420306	228063 228000 456063	219100 219100 438200
251 4.09 082420	.04592 2SFG1 .0459	2	CHANDLER, RENEE 130 OAK ST WOOD-RIDGE, NJ 130 OAK ST	07075	118800 171900 290700	869193	869193 00 869193	208432 208432 416864	226229 226100 452329	217300 217300 434600
251 4.10 082410	.04592 2SFG1 .0459	2	HAN, PHILIP & YUN CHA 128 OAK ST #1 WOOD-RIDGE, NJ 128 OAK ST UNIT 1	07075	118800 171600 290400	868296	868296 00 868296	208217 208217 416434	225962 225900 451862	217100 217100 434200
252 1 082500-3	50X100 1SM2G .1148	1 LT 2	MERCEDES, JUANA 718 ANDERSON AVE WOOD-RIDGE, NJ 718 ANDERSON AVE	07075	130900 111900 242800	725972	725972 00 725972	174088 174087 348175	188997 188800 377797	181500 181500 363000
252 2 082600-4	50X100 3G .1148	1 LT 4A	VF REALTY HOLDINGS, LLC 722 ANDERSON AVE WOOD-RIDGE, NJ 722 ANDERSON AVE	07075	190000 176500 366500	1095835	1095835 00 1095835	262781 262780 525561	285174 285100 570274	274000 274000 548000
252 3 082700-5	50X100 3G .1148	1 LT 15C	BOROUGH OF WOOD-RIDGE 85 HUMBOLDT ST WOOD-RIDGE, NJ CONCORD STREET	40000 07075	*EXEMPT*	00	00 00 00	00 00 00	00 00 00	00 00 00
252 4 082800-6	50X100 1 LT .1148	1 LT 15C	BOROUGH OF WOOD-RIDGE 85 HUMBOLDT ST WOOD-RIDGE, NJ CONCORD STREET	07075	*EXEMPT*	00	00 00 00	00 00 00	00 00 00	00 00 00
252 5 082900-7	50X100 2SCB1G .1148	1 LT 2	CIFTCIBASI, OGUZ 132 UNION ST WOOD-RIDGE, NJ 132 UNION ST	07075	137800 164600 302400	904176	904176 00 904176	216821 216821 433642	235334 235200 470534	226000 226000 452000
252 6 083000-5	50X100 1STY.F G1 .1148	1 LT 2	MATHAI, SLEEBAKUNJU A. & LEELAMMAS 134 UNION ST WOOD-RIDGE, NJ 134 UNION ST	07075	137800 184300 322100	963079	963079 00 963079	230946 230946 461892	250687 250500 501187	240800 240800 481600
252 7 083100-6	50X100 1SF .1148	1 LT 2	MUOIO, HALEY & CLARK, CHRISTOPHER 138 UNION ST WOOD-RIDGE, NJ 138 UNION ST	00660 07075	137800 65000 202800	606372	606372 00 606372	145408 145407 290815	157857 157700 315557	151600 151600 303200
252 8 083200-7	50X100 1SF1G .1148	1 LT 2	HARRIS, SOPHIA 118 UNION ST WOOD-RIDGE, NJ 118 UNION ST	07075	137800 189900 327700	979823	979823 00 979823	234961 234961 469922	255001 254900 509901	245000 245000 490000
253 1 083300-8	201X155 IR .7152	1 LT 15C	BOROUGH OF WOOD-RIDGE 85 HUMBOLDT ST WOOD-RIDGE NJ ANDERSON AVE	07075	*EXEMPT*	00	00 00 00	00 00 00	00 00 00	00 00 00
254 1 083400-9	52X100 1SF1G .1194	1 LT 2	GUMOWSKI, BOGUSLAW & GRAZYNA 154 MAIN AVE WOOD-RIDGE, NJ 154 MAIN AVE	07075	200900 156800 357700	1069523	1069523 00 1069523	256471 256471 512942	278381 278200 556581	267400 267400 534800
254 2 083500-0	51X100 1SF1G .1171	1 LT 2	DETORE, JANICE 158 MAIN AV WOOD-RIDGE, NJ 158 MAIN AVE	00672 07075	200500 159200 359700	1075503	1075503 00 1075503	257905 257905 515810	279893 279800 559693	268900 268900 537800

3355900

10034141

00

00

10034141

4812363

5221778

5017400

Block No. Lot No. Qualification Account No.	Land Dimensions Building Description Additional Lots Acreage	Prop. Class	Owner's Name Address City State Property Location	Billing Code Zip Code	Land Improvement Exemption Net Total	2025 Property Tax Special Dist	2025 Total Tax Deduction Net Tax	Amt.Billed 2025 1st Q 2nd Q Total	2nd Half 2025 3rd Q 4th Q Total	Preliminary 2026 Tax 1st Q 2nd Q Total
254 3 083600-1	51X100 1SF1G .1171	1 LT 2	PIRET, THOMAS J & MONTOYA, KATHERYNE 162 MAIN AVE WOOD-RIDGE, NJ 162 MAIN AVE	07075	200500 139900 340400	1017796	1017796 00 1017796	244067 244067 488134	264862 264800 529662	254400 254400 508800
254 4 083700-2	51X100 1SF1G .1171	1 LT 2	MICHALEC, MATEUSZ & MONIKA 166 MAIN AVE WOOD-RIDGE, NJ 166 MAIN AVE	07075	200500 104200 304700	911053	911053 00 911053	218470 218470 436940	237113 237000 474113	227800 227800 455600
254 5 083800-3	51X100 1SF1G .1171	1 LT 2	CAMPAGNA, VINCENT & BONNIE 170 MAIN AVE WOOD-RIDGE, NJ 170 MAIN AVENUE	00660 07075	200500 161200 361700	1081483	1081483 00 1081483	259339 259339 518678	281405 281400 562805	270400 270400 540800
254 6 083900-4	50X100 1SF1G .1148	1 LT 2	PETERSEN, JAMES A. & JANET B. 174 MAIN AVE WOOD-RIDGE, NJ 174 MAIN AVE	07075	200000 116100 316100	945139	945139 00 945139	226644 226644 453288	245951 245900 491851	236300 236300 472600
254 7 084000-2	50X100 1SF1G .1148	1 LT 2	CAPPELLUTI-GUERRIERO, ROSANGELA ETAL 389 COLUMBIA BLVD WOOD-RIDGE, NJ 178 MAIN AVE	07075	200000 143200 343200	1026168	1026168 00 1026168	246075 246074 492149	267019 267000 534019	256500 256500 513000
254 8 084100-3	50X100 1SF .1148	1 LT 2	DE VOTO, GEORGE A. 182 MAIN AVE WOOD-RIDGE, NJ 182 MAIN AVENUE	07075	200000 134500 334500	1000155	1000155 00 1000155	239837 239836 479673	260282 260200 520482	250000 250000 500000
254 9 084200-4	50X100 1SF .1148	1 LT 2	KELLER, RICHARD C 186 MAIN AVE WOOD-RIDGE, NJ 186 MAIN AVE	07075	200000 99800 299800	896402	896402 00 896402	214957 214956 429913	233289 233200 466489	224100 224100 448200
254 10 084300-5	50X100 1SF .1148	1 LT 2	PLOSIA, KATHERINE & CAROL 190 MAIN AVENUE WOOD-RIDGE, NJ 190 MAIN AVE	07075	200000 174200 374200	1118858	1118858 00 1118858	268302 268301 536603	291155 291100 582255	279700 279700 559400
254 11 084400-6	50X100 1SF .1148	1 LT 2	RULAND, SCOTT & DIBELLO, REBECCA 194 MAIN AVE WOOD-RIDGE, NJ 194 MAIN AVE	07075	200000 149100 349100	1043809	1043809 00 1043809	250305 250305 500610	271699 271500 543199	261000 261000 522000
254 12 084500-7	50X100 1SF2G .1148	1 LT 2	ARMENIA, ANDREW H. 198 MAIN AVE WOOD-RIDGE, NJ 198 MAIN AVE	07075	200000 122100 322100	963079	963079 00 963079	230946 230946 461892	250687 250500 501187	240800 240800 481600
254 13 084600-8	50X100 1SF .1148	1 LT 2	OPPIDO, RALPH JR. & CYNTHIA 202 MAIN AVE WOOD-RIDGE, NJ 202 MAIN AVE	07075	200000 139900 339900	1016301	1016301 00 1016301	243709 243708 487417	264484 264400 528884	254100 254100 508200
254 14 084700-9	10X656 1506	1 LT 15C	BOROUGH OF WOOD-RIDGE 85 HUMBOLDT ST WOOD-RIDGE, NJ DRAIN DITCH STRIP	07075	*EXEMPT*	00	00 00 00	00 00 00	00 00 00	00 00 00
254 15 084800-0	60X100 1SF .1377	1 LT 2	TRUDELL, CHARLES R. & CAMILLE 201 PALMER TERRACE WOOD-RIDGE, NJ 201 PALMER TERRACE	07075	205100 147100 352200	1053078	1053078 00 1053078	252528 252527 505055	274023 274000 548023	263300 263300 526600
254 16 084900-1	50X100 1SF1G .1148	1 LT 2	STASION, ROBERT M & CHRISTINA M 197 PALMER TERR WOOD-RIDGE, NJ 197 PALMER TERRACE	00660 07075	200000 235600 435600	1302444	1302444 00 1302444	312326 312325 624651	338993 338800 677793	325600 325600 651200

4473500

13375765

00

00

13375765

6415003

6960762

6688000

Block No. Lot No. Qualification Account No.	Land Dimensions Building Description Additional Lots Acreage	Prop. Class	Owner's Name Address City State Property Location	Billing Code Zip Code	Land Improvement Exemption Net Total	2025 Property Tax Special Dist	2025 Total Tax Deduction Net Tax	Amt.Billed 2025 1st Q 2nd Q Total	2nd Half 2025 3rd Q 4th Q Total	Preliminary 2026 Tax 1st Q 2nd Q Total
254 17 085000-9	50X100 1SF .1148	1 LT 2	HEFFERNAN, MICHAEL & ROSEANN 193 PALMER TERR WOOD-RIDGE, NJ 193 PALMER TERRACE	00660 07075	200000 118200 318200	951418	951418 00	228150 228149	247619 247500	237900 237900
254 18 085100-0	50X100 1SF1G .1148	1 LT 2	FEINBERG, BARRY & JANIE 189 PALMER TERR WOOD-RIDGE, NJ 189 PALMER TERRACE	00660 07075	200000 138100 338100	1010919	1010919 00	242418 242418	263083 263000	252700 252700
254 19 085200-1	50X100 1SF .1148	1 LT 2	JIMENEZ, YEIMMI 185 PALMER TER WOOD-RIDGE, NJ 185 PALMER TERRACE	07075	200000 179200 379200	1133808	1133808 00	271887 271886	295035 295000	283500 283500
254 20 085300-2	50X100 1SF .1148	1 LT 2	PARDESHI, PIYUSH & GAJARE, MITALI 181 PALMER TER WOOD-RIDGE, NJ 181 PALMER TERRACE	07075	200000 183300 383300	1146067	1146067 00	252528 252527	320512 320500	286500 286500
254 21 085400-3	50X100 1SF1G .1148	1 LT 2	SAVONIJE, ADRIAN & THERESE 177 PALMER AVE WOOD-RIDGE, NJ 177 PALMER TERRACE	07075	200000 129100 329100	984009	984009 00	235965 235965	256079 256000	246000 246000
254 22 085500-4	50X100 1SF .1148	1 LT 2	COLARUSSO, THEODORE & JENNIFER 173 PALMER TERR WOOD-RIDGE, NJ 173 PALMER TERRACE	07075	200000 172000 372000	1112280	1112280 00	266724 266724	289432 289400	278100 278100
254 23 085600-5	50X100 1SF1G .1148	1 LT 2	MAHER, JOHN & JANET MC GATH 169 PALMER TERR WOOD-RIDGE, NJ 169 PALMER TERRACE	07075	200000 137900 337900	1010321	1010321 00	242275 242274	262972 262800	252600 252600
254 24 085700-6	50X100 1SF1G .1148	1 LT 2	GRAVAGNA, STEVEN & DANA & GRAVAGNA, J 165 PALMER TERR WOOD-RIDGE, NJ 165 PALMER TERRACE	07075	200000 104900 304900	911651	911651 00	218614 218613	237224 237200	227900 227900
254 25 085800-7	50X100 1SF1G .1148	1 LT 2	RICCIO, JAMES J. JR. & LISA D. 161 PALMER TERR WOOD-RIDGE, NJ 161 PALMER TERR	07075	200000 192100 392100	1172379	1172379 00	281136 281136	305107 305000	293100 293100
254 26 085900-8	75X100 1SF1G .1722	1 LT 2	HOMA WILLIAM A & MARY 157 PALMER TERRACE WOOD-RIDGE, NJ 157 PALMER TERRACE	07075	214400 135400 349800	1045902	1045902 00	250807 250806	272189 272100	261500 261500
255 1 086000-6	60X89 1SF1G .1226	1 LT 2	COLLINS, THOMAS & EILEEN VILLANUEVA 171 BURNET PL WOOD-RIDGE, NJ 171 BURNET PLACE	07075	201800 145700 347500	1039025	1039025 00	249158 249157	270410 270300	259800 259800
255 2 086100-7	60X89 1SF1G .1226	1 LT 2	TURTORO, KENNETH J. & ANNE G 167 BURNET PLACE WOOD-RIDGE, NJ 167 BURNET PLACE	00045 07075	201800 129600 331400	990886	990886 00	237614 237614	257858 257800	247700 247700
255 3 086200-8	60X89 1SF1G .1226	1 LT 2	SANCHEZ, STEVEN & RACHEL LAUREN 159 MAIN AVE WOOD-RIDGE, NJ 159 MAIN AVE	07075	201800 144200 346000	1034540	1034540 00	248082 248082	269276 269100	258600 258600
255 4 086300-9	61X88 1SF1G .1232	1 LT 2	BRUBAKER, DENNIS M. & RIA A. 155 MAIN AVE WOOD-RIDGE, NJ 155 MAIN AVE	07075	201800 129700 331500	991185 V1	991185 -25000	231436 231435	251714 251600	241500 241500

4861000

14534390

00

25000

14509390

6913580

7595810

7254800

Block No. Lot No. Qualification Account No.	Land Dimensions Building Description Additional Lots Acreage	Prop. Class	Owner's Name Address City State Property Location	Billing Code Zip Code	Land Improvement Exemption Net Total	2025 Property Tax Special Dist	2025 Total Tax Deduction Net Tax	Amt.Billed 2025 1st Q 2nd Q Total	2nd Half 2025 3rd Q 4th Q Total	Preliminary 2026 Tax 1st Q 2nd Q Total
256 1 086400-0	20X105 1SCB .0482	15C	BOROUGH OF WOOD-RIDGE 85 HUMBOLDT ST WOOD-RIDGE, NJ WOOD-RIDGE AVE	07075	*EXEMPT*	00	00 00 00	00 00 00	00 00 00	00 00 00
256 2 086500-1	50X105 1SF .1205	1 LT 2	CARBONE, ROBERT & KRISTINA 158 WOOD-RIDGE AVE WOOD-RIDGE, NJ 158 WOOD-RIDGE AVE	07075	201400 120800 322200	963378	963378 00 963378	231018 231017 462035	250743 250600 501343	240800 240800 481600
256 3 086600-2	50X105 1SF .1205	1 LT 2	CHERICHELLA, JOHN JR & MARIE 162 WOOD-RIDGE AVE WOOD-RIDGE, NJ 162 WOOD-RIDGE AVE	07075	201400 152700 354100	1058759 v1	1058759 -25000 1033759	247640 247640 495280	269279 269200 538479	258400 258400 516800
256 4 086700-3	50X105 1SF .1205	1 LT 2	MELE, ROBERT C. & LISA MARIE 166 WOOD-RIDGE AVE WOOD-RIDGE, NJ 166 WOOD-RIDGE AVE	07075	201400 121900 323300	966667	966667 00 966667	231806 231806 463612	251555 251500 503055	241700 241700 483400
256 5 086800-4	50X105 1SF .1205	1 LT 2	LASTRA, JOHN JR. 170 WOOD-RIDGE AVE WOOD-RIDGE, NJ 170 WOOD-RIDGE AVE	07075	201400 108400 309800	926302	926302 00 926302	222127 222126 444253	241049 241000 482049	231600 231600 463200
256 6 086900-5	50X105 1SF .1205	1 LT 2	HERRERA, MICHAEL & VARNAS, MICHELLE 174 WOOD-RIDGE AVE WOOD-RIDGE, NJ 174 WOOD-RIDGE AVE	07075	201400 133200 334600	1000454	1000454 00 1000454	239909 239908 479817	260337 260300 520637	250100 250100 500200
256 7 087000-3	50X118 1SF1G .1354	1 LT 2	CROSBY, SUSAN L & MILLER, ROY B 175 LAUREL DR WOOD-RIDGE, NJ 175 LAUREL DRIVE	00660 07075	204400 123500 327900	980421	980421 00 980421	235105 235104 470209	255112 255100 510212	245100 245100 490200
256 8 087100-4	50X117 1S .1343	1 LT 2	ALBANO, DANIEL & RAWCLIFFE, CYNTHIA 171 LAUREL DRIVE WOOD-RIDGE, NJ 171 LAUREL DRIVE	07075	204200 106900 311100	930189	930189 00 930189	223059 223059 446118	242071 242000 484071	232500 232500 465000
256 9 087200-5	50X117 1S .1343	1 LT 15F	MAYOROV, VICTOR & IRENA 167 LAUREL DR WOOD-RIDGE, NJ 167 LAUREL DRIVE	07075	*EXEMPT*	00	00 00 00	00 00 00	00 00 00	00 00 00
256 10 087300-6	50X117 1S .1343	1 LT 2	LOPRESTI, BART 163 LAUREL DR WOOD-RIDGE, NJ 163 LAUREL DR	07075	204200 134200 338400	1011816	1011816 00 1011816	242633 242633 485266	263350 263200 526550	253000 253000 506000
256 11 087400-7	50X116 1SF .1331	1 LT 2	BURKE, WILLIAM J. JR. & TRACEY L. 159 LAUREL DR WOOD-RIDGE, NJ 159 LAUREL DRIVE	07075	204000 117400 321400	960986	960986 00 960986	230444 230444 460888	250098 250000 500098	240200 240200 480400
256 12 087500-8	50X116 1SF .1331	1 LT 2	RETORT, ROGER & O'CONNELL, ANN M 682 ROUTE 440 JERSEY CITY, NJ 155 LAUREL DRIVE	07307	204000 113000 317000	947830	947830 00 947830	227289 227289 454578	246652 246600 493252	237000 237000 474000
256 13 087600-9	50X116 2SF1G .1331	1 LT 2	SPITALERI, ALYSSA 151 LAUREL DRIVE WOOD-RIDGE, NJ 151 LAUREL DRIVE	07075	204000 161800 365800	1093742	1093742 00 1093742	262279 262278 524557	284685 284500 569185	273400 273400 546800
256 14 087700-0	50X115 1SF .1320	1 LT 2	HERMO, FRANCISCO & TRIVINO, PAULA 101 ARLINGTON BLVD NORTH ARLINGTON, NJ 147 LAUREL DRIVE	07031	203700 125000 328700	982813	982813 00 982813	235678 235678 471356	255757 255700 511457	245700 245700 491400

3954300

11823357

00

25000

11798357

5657969

6140388

5899000

Block No. Lot No. Qualification Account No.	Land Dimensions Building Description Additional Lots Acreage	Prop. Class	Owner's Name Address City State Property Location	Billing Code Zip Code	Land Improvement Exemption Net Total	2025 Property Tax Special Dist	2025 Total Tax Deduction Net Tax	Amt.Billed 2025 1st Q 2nd Q Total	2nd Half 2025 3rd Q 4th Q Total	Preliminary 2026 Tax 1st Q 2nd Q Total
256 15 087800-1	50X115 1SF .1320	1 LT 2	CAPRIO, MARC & JENNIFER 143 LAUREL DR WOOD-RIDGE, NJ 143 LAUREL DRIVE	07075	203700 314800 518500	1550315	1550315 00 1550315	371765 371764 743529	403486 403300 806786	387600 387600 775200
256 16 087900-2	60X100 1SF1G .1377	1 LT 2	SARTORI, ANTHONY J. & COLLEEN M. 144 BURNET PL WOOD-RIDGE, NJ 144 BURNET PL	07075	205100 187100 392200	1172678	1172678 00 1172678	281208 281207 562415	305163 305100 610263	293200 293200 586400
256 17 088000-0	50X100 1SF .1148	1 LT 2	BENNER, ROBERT P. & LINDA 148 BURNET PL WOOD-RIDGE, NJ 148 BURNET PLACE	07075	200000 122300 322300	963677	963677 00 963677	231089 231089 462178	250799 250700 501499	240900 240900 481800
256 18 088100-1	50X100 1SF1G .1148	1 LT 2	MACRI, KENNETH & JACQUELINE 152 BURNET PL WOOD-RIDGE, NJ 152 BURNET PLACE	07075	200000 125200 325200	972348	972348 00 972348	233169 233168 466337	253011 253000 506011	243100 243100 486200
256 19 088200-2	65X100 1SF1G .1492	1 LT 2	DECANDIA, PETER 156 BURNET PL WOOD-RIDGE, NJ 156 BURNET PLACE	07075	207500 200900 408400	1221116	1221116 00 1221116	292823 292823 585646	317770 317700 635470	305300 305300 610600
256 20 088300-3	70X135 1SF1G .2169	1 LT 2	JONES, NSONGI 160 BURNET PL WOOD-RIDGE, NJ 160 BURNET PL	07075	222300 167900 390200	1166698	1166698 00 1166698	279774 279773 559547	303651 303500 607151	291700 291700 583400
256 21 088400-4	52X101 1SF1G .1206	1 LT 2	GRAY, DAVID A & DIANA 164 BURNET PL WOOD-RIDGE, NJ 164 BURNET PLACE	07075	201400 179200 380600	1137994	1137994 00 1137994	272891 272890 545781	296113 296100 592213	284500 284500 569000
256 22 088500-5	60X100 1SF1G .1377	1 LT 2	MOCCIA, LOUIS & VALERIEANN 168 BURNET PL WOOD-RIDGE, NJ 168 BURNET PL	07075	205100 218400 423500	1266265	1266265 00 1266265	303650 303649 607299	329566 329400 658966	316600 316600 633200
256 23 088600-6	52X100 1SF1G .1194	1 LT 2	EMANUELE, FRANK & JULIANA 172 BURNET PL WOOD-RIDGE, NJ 172 BURNET PLACE	07075	200900 108000 308900	923611	923611 00 923611	221482 221481 442963	240348 240300 480648	230900 230900 461800
257 1 088700-7	60X100 2SF .1377	2	SHENODA, TEWFIK & MAHAWAS, MARY 168 LAUREL DRIVE WOOD-RIDGE, NJ 168 LAUREL DRIVE	07075	205000 421000 626000	1871740	1871740 00 1871740	448842 448842 897684	487056 487000 974056	467900 467900 935800
257 1.02 088800-8	60X100 1SF2G .1377	2	MANIGBAS, RAMON & DAVID 186 WOOD-RIDGE AVENUE WOOD-RIDGE, NJ 186 WOOD-RIDGE AVENUE	07075	205000 390700 595700	1781143	1781143 00 1781143	427117 427117 854234	463509 463400 926909	445300 445300 890600
257 2 088800-8	77X100 1SF2G .1768	1 LT 2	ANAGNOSTOS, WILLIAM & PATRICIA 173 14TH ST WOOD-RIDGE, NJ 173 14TH ST	07075	213600 185400 399000	1193010	1193010 00 1193010	286083 286083 572166	310444 310400 620844	298300 298300 596600
257 3 088900-9	50X100 2SF1G .1148	1 LT 2	NIKOCEVIC, ENIS & MIRNESA 169 14TH ST WOOD-RIDGE, NJ 169 14TH ST	07075	200000 216400 416400	1245036	1245036 00 1245036	298559 298559 597118	324018 323900 647918	311300 311300 622600
257 4 089000-7	50X100 2SF1G .1148	1 LT 2	THEODORACOPOULOS, CONSTANTINO & LISA 165 14TH ST WOOD-RIDGE, NJ 165 14TH ST	07075	200000 226800 426800	1276132	1276132 00 1276132	306016 306015 612031	332101 332000 664101	319000 319000 638000

5933700

17741763

00

00

17741763

8508928

9232835

8871200

Block No. Lot No. Qualification Account No.	Land Dimensions Building Description Additional Lots Acreage	Prop. Class	Owner's Name Address City State Property Location	Billing Code Zip Code	Land Improvement Exemption Net Total	2025 Property Tax Special Dist	2025 Total Tax Deduction Net Tax	Amt.Billed 2025 1st Q 2nd Q Total	2nd Half 2025 3rd Q 4th Q Total	Preliminary 2026 Tax 1st Q 2nd Q Total
257 5 089100-8	64X110 1 LT 1SF .1616	2	PORTSCHER, JOHN F. & EVANGELINA 159 14TH ST WOOD-RIDGE, NJ 159 14TH ST	01516 07075	210300 192100 402400	1203176	1203176 00 1203176	288521 288521 577042	313134 313000 626134	300800 300800 601600
257 6 089200-9	56X110 1 LT 1SF .1414	2	TORRES, OSVALDO 155 14TH ST WOOD-RIDGE, NJ 155 14TH ST	00660 07075	205700 322300 528000	1578720	1578720 00 1578720	378576 378576 757152	410868 410700 821568	394700 394700 789400
257 7 089300-0	56X110 1 LT 1SF .1414	2	BRESCIA, LINO P & AZEVEDO, KRISTEN 151 14TH ST WOOD-RIDGE, NJ 151 14TH ST	07075	205800 413300 619100	1851109	1851109 00 1851109	443895 443895 887790	481719 481600 963319	462800 462800 925600
257 8 089400-1	56X110 1 LT 1SM .1414	2	HARVEY, LAUREN 147 14TH ST WOOD-RIDGE, NJ 147 14TH ST	07075	205800 191200 397000	1187030	1187030 00 1187030	284649 284649 569298	308932 308800 617732	296800 296800 593600
257 9 089500-2	56X110 1 LT 1SF .1414	2	MC AVOY, RICHARD & RAMONA 143 14TH ST WOOD-RIDGE, NJ 143 14TH ST	00660 07075	205800 161800 367600	1099124	1099124 00 1099124	263570 263569 527139	286085 285900 571985	274800 274800 549600
257 10 089600-3	56X110 1 LT 1SF2G .1414	2	D'ANGELICO, FRANK J. & JANICE M. 144 LAUREL DR WOOD-RIDGE, NJ 144 LAUREL DR	00660 07075	205900 132400 338300	1011517	1011517 00 1011517	242561 242561 485122	263295 263100 526395	252900 252900 505800
257 11 089700-4	56X110 1 LT 1SF .1414	2	JAIN, VIKAS 148 LAUREL DR WOOD-RIDGE, NJ 148 LAUREL DRIVE	07075	205900 180500 386400	1155336	1155336 00 1155336	277049 277049 554098	300638 300600 601238	288800 288800 577600
257 12 089800-5	56X110 1 LT 1SF2G .1414	2	BELLINI, SCOTT & LAUREN 152 LAUREL DR WOOD-RIDGE, NJ 152 LAUREL DRIVE	07075	205900 135300 341200	1020188	1020188 00 1020188	244641 244640 489281	265507 265400 530907	255000 255000 510000
257 13 089900-6	56X110 1 LT 1SF1G .1414	2	VERA, GEOVANNY 156 LAUREL DR WOOD-RIDGE, NJ 156 LAUREL DRIVE	07075	205700 146400 352100	1052779	1052779 00 1052779	252456 252456 504912	273967 273900 547867	263200 263200 526400
257 14 090000-7	60X110 1 LT 1SF .1515	2	BEIRNE, STEPHANIE & CHRISTOPHER 160 LAUREL DR WOOD-RIDGE, NJ 160 LAUREL DRIVE	07075	208100 188200 396300	1184937	1184937 00 1184937	284147 284147 568294	308343 308300 616643	296200 296200 592400
257 15 090100-8	75X120 1 LT 1SF .2066	2	AMABILE, GEORGE & AMELIA DIMITOULIS 164 LAUREL DR WOOD-RIDGE, NJ 164 LAUREL DRIVE	07075	219900 230900 450800	1347892	1347892 00 1347892	323224 323223 646447	350745 350700 701445	337000 337000 674000
258 1 090200-9	350X82 1SF .6589	15C	BOROUGH OF WOOD-RIDGE 85 HUMBOLDT ST WOOD-RIDGE, NJ 13TH ST	07075	*EXEMPT*	00	00 00 00	00 00 00	00 00 00	00 00 00
258 2 090300-0	51X97 1 LT 1SF1G .1136	2	ALVAREZ, SANTIAGO 130 14TH ST WOOD-RIDGE, NJ 130 14TH ST	07075	175200 132900 308100	921219	921219 00 921219	220908 220908 441816	239703 239700 479403	230300 230300 460600
258 3 090400-1	50X97 1 LT 1SF1G .1113	2	DIBENEDETTO, RENEE O. 134 14TH ST WOOD-RIDGE, NJ 134 14TH ST	07075	174300 272400 446700	1335633	1335633 00 1335633	320284 320284 640568	347565 347500 695065	333900 333900 667800

5334000

15948660

00

00

15948660

7648959

8299701

7974400

Block No. Lot No. Qualification Account No.	Land Dimensions Building Description Additional Lots Acreage	Prop. Class	Owner's Name Address City State Property Location	Billing Code Zip Code	Land Improvement Exemption Net Total	2025 Property Tax Special Dist	2025 Total Tax Deduction Net Tax	Amt.Billed 2025 1st Q 2nd Q Total	2nd Half 2025 3rd Q 4th Q Total	Preliminary 2026 Tax 1st Q 2nd Q Total
258 4 090500-2	50X97 1SF1G .1113	1 LT 2	RURAK, THOMAS A & LUCILLE 138 14TH ST WOOD-RIDGE, NJ 138 14TH ST	07075	193700 133200 326900	977431	977431 00	234388 234387	254356 254300	244400 244400
258 5 090600-3	50X98 1SF .1125	1 LT 2	FALCICCHIO, RICHARD JR. & DIANE 142 14TH ST WOOD-RIDGE, NJ 142 14TH ST	07075	194000 99600 293600	877864	877864 00	210512 210511	228441 228400	219500 219500
258 6 090700-4	50X98 1SF1G .1125	1 LT 2	ALBERT, SHAUN & PRICE, PATRICIA 146 14TH ST WOOD-RIDGE, NJ 146 14TH ST	07075	194000 117400 311400	931086	931086 00	223274 223274	242338 242200	232800 232800
258 7 090800-5	50X99 1SF1G .1136	1 LT 2	HAHER, DONALD & ANNE 150 14TH ST WOOD-RIDGE, NJ 150 14TH ST	07075	194700 114000 308700	923013	923013 00	221338 221338	240237 240100	230800 230800
258 8 090900-6	50X99 1SF .1136	1 LT 2	TAMURA, KENICHI & KUMIKO 154 14TH ST WOOD-RIDGE, NJ 154 14TH ST	07075 00672	194700 134500 329200	984308	984308 00	236037 236036	256135 256100	246100 246100
259 1 091000-4	50X100 1SF1G .1148	1 LT 2	SCHWEIZER, WILLIAM & MILLANE 270 NORTH AVE WOOD-RIDGE, NJ 270 NORTH AVE	07075	195000 227700 422700	1263873 v1	1263873 -25000	296826 296826	322621 322600	309700 309700
259 2.01	50X100 .1148 AC. 1SF&G2 .1148	2	BRAJAC, E., E., M. & A. 151 11TH ST WOOD-RIDGE, NJ 151 11TH ST	07075	195000 325900 520900	1557491	1557491 00	373486 373485	405320 405200	389400 389400
259 2.02	50X100 .1148 AC. 1SF&G2 .1148	2	JOYCE, MARTIN G & JAMES JR & MARY 147 11TH ST WOOD-RIDGE, NJ 147 11TH ST	07075	195000 327300 522300	1561677	1561677 00	374489 374489	406399 406300	390400 390400
259 3 091200-6	50X100 1SB1G .1148	1 LT 2	POTCHOIBA, DAVID J 143 11TH ST WOOD-RIDGE, NJ 143 11TH ST	07075	195000 136500 331500	991185	991185 00	237686 237685	257914 257900	247800 247800
259 4 091300-7	50X100 1SB1G .1148	1 LT 2	PAGLIOCCA, GARY P & DEBRA ANN 139 11TH ST WOOD-RIDGE, NJ 139 11TH ST	07075	195000 136400 331400	990886	990886 00	237614 237614	257858 257800	247700 247700
259 5 091400-8	50X100 1SF1G .1148	1 LT 2	REED, BARRY K. & LATONIA B. 135 11TH ST WOOD-RIDGE, NJ 135 11TH ST	07075 00660	195000 144900 339900	1016301	1016301 00	243709 243708	264484 264400	254100 254100
259 6 091500-9	50X100 1SF1G .1148	1 LT 2	BARCEWSKI, EDWARD & SANDRA 131 11TH ST WOOD-RIDGE, NJ 131 11TH ST	07075	195000 250600 445600	1332344	1332344 00	319496 319495	346753 346600	333100 333100
259 7 091600-0	50X100 2SF .1148	1 LT 2	FONSECA, PATRICIA & FONSECA, T 259 MAIN AVE WOOD-RIDGE, NJ 259 MAIN AVE	07075	195000 267300 462300	1382277	1382277 00	331469 331469	359739 359600	345600 345600
259 8 091700-1	50X100 1SF1G .1148	1 LT 2	TRIANO, FRANCES 136 12TH ST WOOD-RIDGE, NJ 136 12TH ST	07075 00660	195000 200800 395800	1183442	1183442 00	283789 283788	307965 307900	295900 295900

5342200

15973178

00

25000

15948178

7648218

8299960

7974600

Block No. Lot No. Qualification Account No.	Land Dimensions Building Description Additional Lots Acreage	Prop. Class	Owner's Name Address City State Property Location	Billing Code Zip Code	Land Improvement Exemption Net Total	2025 Property Tax Special Dist	2025 Total Tax Deduction Net Tax	Amt.Billed 2025 1st Q 2nd Q Total	2nd Half 2025 3rd Q 4th Q Total	Preliminary 2026 Tax 1st Q 2nd Q Total
259 9 091800-2	75X100 1SB1G .1722	1 LT 2	DINE, GARY 140 12TH ST WOOD-RIDGE, NJ 140 12TH ST	07075	207500 171300 378800	1132612	1132612 00	271600 271599	294713 294700	283200 283200
259 10 091900-3	50X100 2SF2G .1148	1 LT 2	DE BARTOLA, FRANK J. III 146 12TH ST WOOD-RIDGE, NJ 146 12TH ST	07075	195000 272000 467000	1396330	1396330 00	334839 334839	363352 363300	349100 349100
259 11 092000-1	25X100 1SF .0574	1 LT 2	HOZAK, KENNETH & DONNA 148 12TH ST WOOD-RIDGE, NJ 148 12TH ST	07075 00660	175000 94600 269600	806104	806104 00	193304 193303	209797 209700	201500 201500
259 12 092100-2	50X100 1SS1G .1148	1 LT 2	PRELI, JOHN & MARTHA JANE 266 NORTH AVE WOOD-RIDGE, NJ 152 12TH ST	07075	195000 320700 515700	1541943	1541943 00	369757 369757	401229 401200	385500 385500
259 13 092200-3	50X100 1SF2G .1148	1 LT 2	CAMELO, CARLOS 266 NORTH AVE WOOD-RIDGE, NJ 266 NORTH AVE	07075	195000 182800 377800	1129622	1129622 00	264633 264632	300257 300100	282400 282400
260 1 092300-4	50X100 1SF1G .1148	1 LT 2	KING, WILLIAM A. & DYAN 292 NORTH AVE WOOD-RIDGE, NJ 292 NORTH AVE	07075 00660	185300 135700 321000	959790	959790 00	230157 230157	249776 249700	239900 239900
260 2 092400-5	50X100 1SF1G .1148	1 LT 2	DISTEFANO, ANTHONY J & MARGARET T 151 TENTH ST WOOD-RIDGE, NJ 151 TENTH ST	07075 00660	185300 188000 373300	1116167	1116167 00	267656 267656	290455 290400	279000 279000
260 3 092500-6	50X100 1SF1G .1148	1 LT 2	FOSHAY, JAMES C. & LAURETTE 147 TENTH ST WOOD-RIDGE, NJ 147 TENTH ST	07075 00660	185300 144200 329500	985205	985205 00	236252 236251	256402 256300	246300 246300
260 4 092600-7	50X100 1SF1G .1148	1 LT 2	DIFEO, LOUIS CHRISTOPER 143 TENTH ST WOOD-RIDGE, NJ 143 TENTH ST	07075	185300 141300 326600	976534	976534 00	234173 234172	254189 254000	244100 244100
260 5 092700-8	50X100 1SF1G .1148	1 LT 2	IRVOLINO, CARMEN A. 137 TENTH ST WOOD-RIDGE, NJ 137 TENTH ST	07075	185300 140400 325700	973843	973843 00	233527 233527	253489 253300	243500 243500
260 6 092800-9	100X100 1SB1G .2296	1 LT 2	GUIDA, ROBERT R. & CAMILLE 133 TENTH ST WOOD-RIDGE, NJ 133 TENTH ST	07075	209000 292300 501300	1498887	1498887 00	359432 359432	390023 390000	374700 374700
260 7 092900-0	50X100 1SF1G .1148	1 LT 2	SCLAFANI, ANTONIO & SHARON DE NUTO 130 11TH ST WOOD-RIDGE, NJ 130 11TH ST	07075 00672	195000 127800 322800	965172	965172 00	231448 231447	251177 251100	241300 241300
260 8 093000-8	50X100 1SF1G .1148	1 LT 2	AVERSA, GIUSEPPINA 134 11TH ST WOOD-RIDGE, NJ 134 11TH ST	07075	195000 203300 398300	1190917	1190917 00	285581 285581	309955 309800	297700 297700
260 9 093100-9	50X100 1SF1G .1148	1 LT 2	FRANK, EMILY A TRSTES/ETALS 10378 NAVARONE PL MANASSAS, VA 138 11TH ST	20110	195000 129400 324400	969956	969956 00	232595 232595	252466 252300	242500 242500

5231800

15643082

00

00

15643082

7489902

8153180

7821400

Block No. Lot No. Qualification Account No.	Land Dimensions Building Description Additional Lots Acreage	Prop. Class	Owner's Name Address City State Property Location	Billing Code Zip Code	Land Improvement Exemption Net Total	2025 Property Tax Special Dist	2025 Total Tax Deduction Net Tax	Amt.Billed 2025 1st Q 2nd Q Total	2nd Half 2025 3rd Q 4th Q Total	Preliminary 2026 Tax 1st Q 2nd Q Total
260 10 093200-0	50X100 1SF1G .1148	1 LT 2	SCHOMAKER, MARK & PATRICIA 142 11TH ST WOOD-RIDGE, NJ 142 11TH ST	07075	195000 175300 370300	1107197	1107197 00 1107197	265505 265505 531010	288187 288000 576187	276800 276800 553600
260 11 093300-1	50X100 1SF1G .1148	1 LT 2	COLLINS, MARY PATRICIA 146 11TH ST WOOD-RIDGE, NJ 146 11TH ST	07075	195000 170500 365500	1092845	1092845 00 1092845	262064 262063 524127	284418 284300 568718	273200 273200 546400
260 12 093400-2	50X100 1SF1G .1148	1 LT 2	TARZIA, LORI 150 ELEVENTH STREET WOOD-RIDGE, NJ 150 11TH ST	00660 07075	195000 158900 353900	1058161	1058161 00 1058161	253747 253746 507493	275368 275300 550668	264500 264500 529000
260 13 093500-3	50X100 1SF1G .1148	1 LT 2	CONTINO, JOHN & ANN MARIE 278 NORTH AVE WOOD-RIDGE, NJ 278 NORTH AVE	00045 07075	195000 224800 419800	1255202	1255202 00 1255202	300997 300996 601993	326609 326600 653209	313800 313800 627600
261 1 093600-4	50X100 1SF2G .1148	1 LT 2	ORTH, DIANE 155 NINTH ST WOOD-RIDGE, NJ 155 NINTH ST	07075	195000 153100 348100	1040819	1040819 S1 -50000 W1 990819	237088 237088 474176	258343 258300 516643	247700 247700 495400
261 2 093700-5	50X100 1SF1G .1148	1 LT 2	151 NINTH STREET, LLC 716 WALNUT DR FRANKLIN LAKES, NJ 151 NINTH ST	07417	195000 195800 390800	1168492	1168492 00 1168492	280204 280203 560407	304085 304000 608085	292100 292100 584200
261 3 093800-6	75X100 1SB1G .1722	1 LT 2	SEIDITA, ANTHONY & THERESA 147 NINTH ST WOOD-RIDGE, NJ 147 NINTH ST	00660 07075	207500 272500 480000	1435200	1435200 00 1435200	344160 344160 688320	373480 373400 746880	358800 358800 717600
261 4 093900-7	75X100 1SB2G .1722	1 LT 2	JANECZKO, MARK T. & NANCY A. 143 NINTH ST WOOD-RIDGE, NJ 143 NINTH ST	00045 07075	207500 259100 466600	1395134	1395134 00 1395134	334553 334552 669105	363029 363000 726029	348800 348800 697600
261 5 094000-5	50X100 1SF .1148	1 LT 2	SAUL, KESLEY O&JAMIE A WEATHERHEAD- 311 MAIN AVE WOOD-RIDGE, NJ 311 MAIN AVE	07075	195000 125500 320500	958295	958295 00 958295	229799 229798 459597	249398 249300 498698	239600 239600 479200
261 6 094100-6	50X100 1SF1G .1148	1 LT 2	SIMOLDONI, LAURA A. 307 MAIN AVE WOOD-RIDGE, NJ 307 MAIN AVE	07075	195000 160100 355100	1061749	1061749 00 1061749	254607 254607 509214	276335 276200 552535	265400 265400 530800
261 7 094200-7	50X100 2SF1G .1148	1 LT 2	BRUNO, JOSEPHINE 303 MAIN AVE WOOD-RIDGE, NJ 303 MAIN AVENUE	00660 07075	195000 144500 339500	1015105	1015105 00 1015105	243422 243421 486843	264162 264100 528262	253800 253800 507600
261 8 094300-8	50X100 1SF1G .1148	1 LT 2	QUATROCHI, WILLIAM F. 130 TENTH ST WOOD-RIDGE, NJ 130 TENTH ST	07075	185300 107100 292400	874276	874276 00 874276	209651 209651 419302	227574 227400 454974	218600 218600 437200
261 9 094400-9	75X100 1LT .1722	1 LT 2	SANZARI, ANTHONY J. JR. 134 TENTH ST WOOD-RIDGE, NJ 134 TENTH ST	07075	197100 501300 698400	2088216	2088216 00 2088216	500753 500753 1001506	543410 543300 1086710	522100 522100 1044200
261 10 094500-0	50X100 1SF1G .1148	1 LT 15F	MCALINDEN, CHRISTOPHER & DOLORES 142 TENTH ST WOOD-RIDGE, NJ 142 TENTH ST	07075	*EXEMPT*	00	00 00 00	00 00 00	00 00 00	00 00 00

5200900

15550691

00

50000

15500691

7433093

8067598

7750400

Block No. Lot No. Qualification Account No.	Land Dimensions Building Description Additional Lots Acreage	Prop. Class	Owner's Name Address City State Property Location	Billing Code Zip Code	Land Improvement Exemption Net Total	2025 Property Tax Special Dist	2025 Total Tax Deduction Net Tax	Amt.Billed 2025 1st Q 2nd Q Total	2nd Half 2025 3rd Q 4th Q Total	Preliminary 2026 Tax 1st Q 2nd Q Total
261 11 094600-1	50X100 1 LT .1148	2	MATERIA, FRANCIS & KATHLEEN 152 TENTH ST WOOD-RIDGE, NJ 152 TENTH ST	07075	185300 389100 574400	1717456	1717456 00	411845 411845 823690	446966 446800 893766	429400 429400 858800
261 12 094700-2	75X100 2SF1G .1722	2	CHONGOUSHIAN, RICHARD J & JOHN H 300 NORTH AVE WOOD-RIDGE, NJ 300 NORTH AVE	07075	197100 147700 344800	1030952	1030952 00	247222 247221 494443	268309 268200 536509	257700 257700 515400
262 1 094800-3	50X100 1SF1G .1148	2	CALABRESE, NICHOLAS F. & OLGA D. 155 8TH ST WOOD-RIDGE, NJ 155 EIGHTH ST	00120 07075	195000 416100 611100	1827189	1827189 00	438159 438159 876318	475471 475400 950871	456800 456800 913600
262 2 094900-4	50X100 1SF1G .1148	2	SACCOCCIA, STEVEN J. & ALLISON N. 151 EIGHTH ST WOOD-RIDGE, NJ 151 EIGHTH ST	00660 07075	195000 126800 321800	962182	962182 00	230731 230730 461461	250421 250300 500721	240500 240500 481000
262 3 095000-2	50X100 2SF .1148	2	DUNAY, STEPHEN S. & CATHERINE 147 EIGHTH ST WOOD-RIDGE, NJ 147 EIGHTH ST	07075	195000 240100 435100	1300949	1300949 00	311967 311967 623934	338515 338500 677015	325200 325200 650400
262 4 095100-3	50X100 1SF1G .1148	2	WHITTAKER, EDWARD J. & GAYLE M. 143 EIGHTH ST WOOD-RIDGE, NJ 143 EIGHTH ST	07075	195000 160300 355300	1062347	1062347 00	254750 254750 509500	276447 276400 552847	265600 265600 531200
262 5 095200-4	75X100 1SF1G .1722	2	CYRAN, LARRY & MARY CHIRICHELLA 139 EIGHTH ST WOOD-RIDGE, NJ 139 EIGHTH ST	00316 07075	207500 120500 328000	980720	980720 00	235176 235176 470352	255268 255100 510368	245200 245200 490400
262 6 095300-5	75X100 1SF2G .1722	2	MATEJKO, NICHOLAS Z 329 MAIN ST WOOD-RIDGE, NJ 329 MAIN AVE	07075	198100 259100 457200	1367028	1367028 00	326594 326593 653187	356941 356900 713841	341800 341800 683600
262 6.01 095400-6	50X100 .1148	2	CAPUTO, PHILIP R & JACLYN M 325 MAIN AVE WOOD-RIDGE, NJ 325 MAIN AVENUE	07075	190000 377400 567400	1696526	1696526 00	406826 406826 813652	441474 441400 882874	424100 424100 848200
262 7 095400-6	50X100 .1148	2	BEZALWAR, ANIKET & MADHURA 319 MAIN AVE WOOD-RIDGE, NJ 319 MAIN AVE	07075	195000 239400 434400	1298856	1298856 00	311465 311465 622930	338026 337900 675926	324700 324700 649400
262 8 095500-7	50X100 1SB1G .1148	2	ROBLES, EVARISTO ETALS 138 9TH STREET WOOD-RIDGE, NJ 138 NINTH ST	07075	195000 195800 390800	1168492	1168492 00	280204 280203 560407	304085 304000 608085	292100 292100 584200
262 9 095600-8	50X100 1SF1G .1148	2	LOPRESTI, JAMES & CHRISTINA 142 NINTH ST WOOD-RIDGE, NJ 142 NINTH ST	00660 07075	195000 234800 429800	1285102	1285102 00	308167 308166 616333	334469 334300 668769	321300 321300 642600
262 10 095700-9	50X100 1SM1G .1148	2	LOPRESTI, BART & ROJAS, ELBA N. 148 NINTH ST WOOD-RIDGE, NJ 148 NINTH ST	07075	195000 173000 368000	1100320	1100320 00	263856 263856 527712	286308 286300 572608	275100 275100 550200
262 11.01 095900-1	50X100 .1148	2	GEORGE, PATRICK & CONIGLIO, APRIL 158 NINTH ST WOOD-RIDGE, NJ 158 NINTH ST	07075	195000 404500 599500	1792505	1792505 00	429842 429841 859683	466422 466400 932822	448100 448100 896200

6217600

18590624

00

00

18590624

8913602

9677022

9295200

Block No. Lot No. Qualification Account No.	Land Dimensions Building Description Additional Lots Acreage	Prop. Class	Owner's Name Address City State Property Location	Billing Code Zip Code	Land Improvement Exemption Net Total	2025 Property Tax Special Dist	2025 Total Tax Deduction Net Tax	Amt.Billed 2025 1st Q 2nd Q Total	2nd Half 2025 3rd Q 4th Q Total	Preliminary 2026 Tax 1st Q 2nd Q Total
262 11.02 095800-0	25X100 .0574	2	NASIMI, ZOHAI, YASMIN & ZUBAIR 156 NINTH ST WOOD-RIDGE, NJ 156 NINTH ST	07075	175000 196900 371900	1111981	1111981 00 1111981	266653 266652 533305	289376 289300 578676	278000 278000 556000
262 12 096000-9	25X100 1 LT 2SF2G .0574	2	HERNESH, DEBRA 154 NINTH ST WOOD-RIDGE, NJ 154 NINTH ST	07075	175000 112900 287900	860821	860821 00 860821	206425 206424 412849	224072 223900 447972	215200 215200 430400
263 1 096100-0	50X100 1 LT 1SF1G .1148	2	GERBER, GEORGE W. & VICKI L. 340 NORTH AVE WOOD-RIDGE, NJ 340 NORTH AVE	00660 07075	195000 135800 330800	989092	989092 00 989092	237184 237183 474367	257425 257300 514725	247300 247300 494600
263 2 096200-1	50X100 1 LT 1SF1G .1148	2	CANALS, RADHAMES A. & ROSALINA A. 344 NORTH AVE WOOD-RIDGE, NJ 344 NORTH AVE	07075	195000 137800 332800	995072	995072 00 995072	238618 238617 477235	258937 258900 517837	248800 248800 497600
263 3 096300-2	75 X 100 .1722	2	COLE, MICHAEL T & OKSANA 153 SEVENTH STREET WOOD-RIDGE, NJ 153 SEVENTH STREET	07075	207500 531200 738700	2208713	2208713 00 2208713	529648 529648 1059296	574717 574700 1149417	552200 552200 1104400
263 4 096400-3	75X100 1 LT 1SF1G .1722	2	SZUCS, MARY ANN 147 SEVENTH ST WOOD-RIDGE, NJ 147 SEVENTH STREET	00660 07075	207500 222600 430100	1285999	1285999 00 1285999	308382 308382 616764	334635 334600 669235	321500 321500 643000
263 5 096500-4	50X100 1 LT 1SF1G .1148	2	MC CHESNEY, LUANNE & LEWIS, CAROLYN A 143 SEVENTH ST WOOD-RIDGE, NJ 143 SEVENTH ST	00660 07075	195000 271600 466600	1395134	1395134 00 1395134	334553 334552 669105	363029 363000 726029	348800 348800 697600
263 6 096600-5	75X100 1 LT 2SF1G .1722	2	KOSTYSHYN, IVAN & VIRA 141 SEVENTH ST WOOD-RIDGE, NJ 141 SEVENTH ST	07075	207500 222500 430000	1285700	1285700 00 1285700	308310 308310 616620	334580 334500 669080	321400 321400 642800
263 7 096700-6	75X100 1 LT 2SB2G .1722	2	BIVIANO, JOSEPH & FILOMENA 351 MAIN AVE WOOD-RIDGE, NJ 351 MAIN AVENUE	07075	207500 163500 371000	1109290	1109290 00 1109290	266007 266007 532014	288676 288600 577276	277300 277300 554600
263 8.01 096800-7	50X100 1SS2G .1148	2	MANCINI, THOMAS & LOUISA 349 MAIN AVENUE WOOD-RIDGE, NJ 349 MAIN AVE	07075	195000 277000 472000	1411280	1411280 00 1411280	338424 338424 676848	367232 367200 734432	352800 352800 705600
263 8.02 096810-8	50X100 .1148	2	D'ANGELO, JOSEPH A & SANDRA P 140 EIGHTH ST WOOD-RIDGE, NJ 140 EIGHTH ST	07075	195000 323900 518900	1551511	1551511 00 1551511	372052 372051 744103	403708 403700 807408	387900 387900 775800
263 8.03 096820-9	50X100 .1148	2	KALYANASUNDARAM, MEENALOHANI 142 EIGHTH ST WOOD-RIDGE, NJ 142 EIGHTH ST	07075	195000 292100 487100	1456429	1456429 00 1456429	349251 349251 698502	379027 378900 757927	364100 364100 728200
263 9 096900-8	50X100 1 LT 1SF1G .1148	2	COSTANZO, SALVATORE & MICHELE 144 EIGHTH ST WOOD-RIDGE, NJ 144 EIGHTH ST	00660 07075	195000 185700 380700	1138293	1138293 00 1138293	272962 272962 545924	296269 296100 592369	284600 284600 569200
263 10 097000-6	50X100 1 LT 1SF1G .1148	2	WRONKO, CHRISTOPHER & ELISABETTA 148 8TH ST WOOD-RIDGE NJ 148 EIGHTH ST	00660 07075	195000 134500 329500	985205	985205 00 985205	236252 236251 472503	256402 256300 512702	246300 246300 492600

5948000

17784520

00

00

17784520

8529435

9255085

8892400

Block No. Lot No. Qualification Account No.	Land Dimensions Building Description Additional Lots Acreage	Prop. Class	Owner's Name Address City State Property Location	Billing Code Zip Code	Land Improvement Exemption Net Total	2025 Property Tax Special Dist	2025 Total Tax Deduction Net Tax	Amt.Billed 2025 1st Q 2nd Q Total	2nd Half 2025 3rd Q 4th Q Total	Preliminary 2026 Tax 1st Q 2nd Q Total
264 1 097100-7	50X100 2SF2G .1148	1 LT 2	HOEHL, WILLIAM & KATHLEEN 155 FIFTH ST WOOD-RIDGE, NJ 155 FIFTH ST	00660 07075	195000 150100 345100	1031849	1031849 00	247437 247437 494874	268575 268400 536975	258000 258000 516000
264 2 097200-8	50X100 2SF1G .1148	1 LT 2	BARTECK, DAVID S. & PATRICIA 153 FIFTH ST WOOD-RIDGE, NJ 153 FIFTH ST	00660 07075	195000 197600 392600	1173874	1173874 00	281495 281494 562989	305485 305400 610885	293500 293500 587000
264 3 097300-9	50X100 2SF .1148	1 LT 2	ANTOINE, SUZANNE 151 FIFTH ST WOOD-RIDGE, NJ 151 FIFTH ST	07075	195000 125300 320300	957697	957697 00	229655 229655 459310	249287 249100 498387	239400 239400 478800
264 4 097400-0	50X100 2SF2G .1148	1 LT 2	CUNHA, ANTONIO, JR. & GORETTI, S. 149 FIFTH ST WOOD-RIDGE, NJ 149 FIFTH ST	07075	195000 134400 329400	984906	984906 00	236180 236180 472360	256346 256200 512546	246200 246200 492400
264 5.01 097500-1	50X100 1SM2G .1148	2	PACHECO, MILAGROS & ESPERANZA 147 FIFTH STREET WOOD-RIDGE, NJ 147 FIFTH ST	07075	185300 233500 418800	1252212	1252212 00	300280 300279 600559	325853 325800 651653	313100 313100 626200
264 5.02 097600-2	50X100 1STY.F G1 .1148	2	LIVELLI, DAVID & MARIA 142 SIXTH ST WOOD-RIDGE, NJ 142 SIXTH ST	07075	185300 227800 413100	1235169	1235169 00	296193 296193 592386	321483 321300 642783	308800 308800 617600
264 6 097700-3	100X100 2SS .2296	1 LT 4C	BANCA, R. & DOMINGO, J. & V. 387 MAIN AVE WOOD-RIDGE, NJ 387 MAIN AVENUE	07075	240000 195000 435000	1300650	1300650 00	311895 311895 623790	338460 338400 676860	325200 325200 650400
264 7.01 097820-0	50X100 2SF2G .1148	.1148 2	IOZZIA, MICHAEL 383 MAIN AVENUE WOOD-RIDGE, NJ 383 MAIN AVE	07075	185300 325400 510700	1526993	1526993 00	366172 366172 732344	397349 397300 794649	381700 381700 763400
264 7.02 097840-0	50X100 .1148	.1148 2	BARBIERA, JOE & CATHLEEN 130 SIXTH ST WOOD-RIDGE, NJ 130 SIXTH ST	07075	195000 286600 481600	1439984	1439984 00	345308 345307 690615	374769 374600 749369	360000 360000 720000
264 8 097900-5	50X100 2SF .1148	1 LT 2	ROONEY, ANN M. 144 SIXTH ST WOOD-RIDGE, NJ 144 SIXTH STREET	00660 07075	195000 133200 328200	981318	981318 -25000 956318	229070 229069 458139	249179 249000 498179	239100 239100 478200
264 9 098000-3	50X100 2SB .1148	1 LT 2	MIKA, CHRISTOPHER & HILARY 148 SIXTH STREET WOOD-RIDGE, NJ 148 SIXTH ST	07075	195000 340100 535100	1599949	1599949 00	383667 383667 767334	416315 416300 832615	400000 400000 800000
264 10.01 098100-4	50X100 .1148	2	IMBRUGLIA, ROSS & CAROLYN, TRUSTEES 77 UNION BOULEVARD WALLINGTON, NJ 154 SIXTH ST	05925 07057	195000 422900 617900	1847521	1847521 00	443035 443034 886069	480752 480700 961452	461900 461900 923800
264 10.02	50X100 .0000	2	DOLCEMASCOLO, BARBARA 156 SIXTH ST WOOD-RIDGE, NJ 156 SIXTH ST	07075	195000 226900 421900	1261481	1261481 00	302503 302502 605005	328276 328200 656476	315400 315400 630800
265 1 098200-5	50X100 2SF .1148	1 LT 2	AVERSA, NICKY & KERRI 155 FOURTH ST WOOD-RIDGE, NJ 155 FOURTH ST	00660 07075	175500 328000 503500	1505465	1505465 00	361010 361009 722019	391746 391700 783446	376400 376400 752800

6053200

18099068

00

25000

18074068

8667793

9406275

9037400

Block No. Lot No. Qualification Account No.	Land Dimensions Building Description Additional Lots Acreage	Prop. Class	Owner's Name Address City State Property Location	Billing Code Zip Code	Land Improvement Exemption Net Total	2025 Property Tax Special Dist	2025 Total Tax Deduction Net Tax	Amt.Billed 2025 1st Q 2nd Q Total	2nd Half 2025 3rd Q 4th Q Total	Preliminary 2026 Tax 1st Q 2nd Q Total
265 2	50X100 2SS1G .1148	1 LT 2	JUNQUET, GRACE BERGEDUEZ & EDWARD 437 SUSSEX RD WOOD-RIDGE, NJ 151 FOURTH ST	07075	175500 201700 377200	1127828	1127828 00 1127828	270453 270452 540905	293523 293400 586923	282000 282000 564000
265 3 098400-7	50X100 1SS1G .1148	1 LT 2	FUTIA, MARK 147 FOURTH ST WOOD-RIDGE, NJ 147 FOURTH ST	07075	175500 113200 288700	863213	863213 -25000 838213	200748 200748 401496	218417 218300 436717	209600 209600 419200
265 4 098500-8	50X100 2SF1G .1148	1 LT 2	CELENTANO, ALAN & DOLORES 143 FOURTH ST WOOD-RIDGE, NJ 143 FOURTH ST	07075	175500 153300 328800	983112	983112 00 983112	235750 235749 471499	255813 255800 511613	245800 245800 491600
265 5 098600-9	50X100 2SF1G .1148	1 LT 2	VIGIL, PATRICIA G 139 FOURTH STREET WOOD-RIDGE, NJ 139 FOURTH ST	07075	175500 157100 332600	994474	994474 00 994474	238475 238474 476949	258825 258700 517525	248600 248600 497200
265 6 098700-0	50X100 1SF .1148	1 LT 2	ELKESHK, ABED 415 MAIN AVE WOOD-RIDGE, NJ 415 MAIN AVENUE	07075	175500 95200 270700	809393	809393 00 809393	194092 194092 388184	210609 210600 421209	202300 202300 404600
265 7 098800-1	50X100 1SF .1148	1 LT 2	CONWAY, ROBERT G. & AUDREY 503 S.E. 32ND ST CAPE CORAL, FL 409 MAIN AVENUE	33904-4136	195000 100000 295000	882050	882050 00 882050	211515 211515 423030	229520 229500 459020	220500 220500 441000
265 8 098900-2	50X100 1SF2G .1148	1 LT 2	CFM REALTY, LLC 407 MAIN AVE WOOD-RIDGE, NJ 407 MAIN AVE.	07075	195000 237600 432600	1293474	1293474 00 1293474	310175 310174 620349	336625 336500 673125	323400 323400 646800
265 9 099000-0	50X100 1SF1G .1148	1 LT 2	GADALETA, GIOVANNI & SERA 136 FIFTH ST WOOD-RIDGE, NJ 136 FIFTH ST	07075	195000 164200 359200	1074008	1074008 00 1074008	257547 257546 515093	279515 279400 558915	268500 268500 537000
265 10.01	50X100 2SF .1148	2	DUNN, PHILIP & REISETTA 140 5TH ST WOOD-RIDGE, NJ 140 FIFTH ST	07075	195000 123400 318400	952016	952016 00 952016	228293 228293 456586	247730 247700 495430	238000 238000 476000
265 10.02 099120	50X100 2SFNB .1148	2	COGELIA, JOHN & MARY 144 FIFTH ST WOOD-RIDGE, NJ 144 FIFTH ST	07075 00660	195000 257000 452000	1351480	1351480 00 1351480	324084 324084 648168	351712 351600 703312	337900 337900 675800
265 11 099200-2	50X100 1SS .1148	1 LT 2	DIFEO, CAROLYN 148 5TH ST WOOD-RIDGE, NJ 148 FIFTH ST	07075	195000 143500 338500	1012115	1012115 00 1012115	242705 242704 485409	263406 263300 526706	253000 253000 506000
265 12 099300-3	50X100 1SF1G .1148	1 LT 2	BRACEY LEE & LORRAINE 152 FIFTH ST WOOD-RIDGE, NJ 152 FIFTH ST	07075	195000 156800 351800	1051882	1051882 00 1051882	252241 252240 504481	273701 273700 547401	263000 263000 526000
265 13 099400-4	50X100 2SS2G .1148	1 LT 2	KRUCZEK, DANIEL M & MARZENA 154 FIFTH ST WOOD-RIDGE, NJ 154 FIFTH ST	07075	195000 445900 640900	1916291	1916291 00 1916291	459526 459525 919051	498640 498600 997240	479100 479100 958200
266 1 099500-5	50X100 1SF1G .1148	1 LT 2	MCCOPPIN, PHILLIP A. & SUSAN L. 416 NORTH AVE WOOD-RIDGE, NJ 416 NORTH AVE	07075 00672	175500 140000 315500	943345	943345 00 943345	226214 226213 452427	245518 245400 490918	235800 235800 471600

5101900

15254681

00

25000

15229681

7303627

7926054

7615000

Block No. Lot No. Qualification Account No.	Land Dimensions Building Description Additional Lots Acreage	Prop. Class	Owner's Name Address City State Property Location	Billing Code Zip Code	Land Improvement Exemption Net Total	2025 Property Tax Special Dist	2025 Total Tax Deduction Net Tax	Amt.Billed 2025 1st Q 2nd Q Total	2nd Half 2025 3rd Q 4th Q Total	Preliminary 2026 Tax 1st Q 2nd Q Total
266 2 099600-6	50X100 1SF1G .1148	1 LT 2	FOLEY, BRIAN & JENNIFER 422 NORTH AVE WOOD-RIDGE, NJ 422 NORTH AVE	07075	195000 158600 353600	1057264	1057264 00 1057264	253532 253531 507063	275101 275100 550201	264300 264300 528600
266 3 099700-7	50X100 1SB1G .1148	1 LT 2	MEREDITH, DAVID & LISA LA CORTE 426 NORTH AVE WOOD-RIDGE, NJ 426 NORTH AVE	07075	195000 207300 402300	1202877	1202877 00 1202877	288449 288449 576898	313079 312900 625979	300700 300700 601400
266 4 099800-8	50X100 1SM1G .1148	1 LT 2	DEGENNARO, EMANUELE & MARIA D 428 NORTH AVE WOOD-RIDGE, NJ 428 NORTH AVE	07075	195000 184000 379000	1133210	1133210 00 1133210	271743 271743 543486	294924 294800 589724	283300 283300 566600
266 5 099900-9	75X100 1SF1G .1722	1 LT 2	CASTELLANO, STEPHEN & RAE, CELESTE M 143 THIRD STREET WOOD-RIDGE, NJ 143 THIRD ST	07075	207500 299600 507100	1516229	1516229 00 1516229	363591 363591 727182	394547 394500 789047	379100 379100 758200
266 6 100000-1	75X100 2SS .1722	1 LT 2	ESTATE OF A. RIZZO 139 THIRD ST WOOD-RIDGE, NJ 139 THIRD ST	07075	207500 221200 428700	1281813	1281813 00 1281813	307378 307378 614756	333557 333500 667057	320500 320500 641000
266 7 100100-2	50X100 1SB .1148	1 LT 15F	MC GINTY, DANIEL J. & KATHRYN M. 435 MAIN AVE WOOD-RIDGE, NJ 435 MAIN AVE	00660 07075	*EXEMPT*	00	00 00 00	00 00 00	00 00 00	00 00 00
266 8 100200-3	50X100 1SF .1148	1 LT 2	BAK, JERZY 431 MAIN AVE WOOD-RIDGE, NJ 431 MAIN AVE	07075	195000 127500 322500	964275	964275 00 964275	231233 231232 462465	250910 250900 501810	241100 241100 482200
266 9 100300-4	50X100 2SF1G .1148	1 LT 2	FLORE, JOHN 423 MAIN AVE WOOD-RIDGE, NJ 423 MAIN AVENUE	00660 07075	195000 205000 400000	1196000	1196000 00 1196000	286800 286800 573600	311200 311200 622400	299000 299000 598000
266 10 100400-5	50X100 1SF1G .1148	1 LT 2	KAKAIYA, CHIMANLAL H. & TARA C. 419 MAIN AVE WOOD-RIDGE NJ 419 MAIN AVE	00672 07075	175500 116100 291600	871884	871884 00 871884	209078 209077 418155	226929 226800 453729	218000 218000 436000
266 11 100500-6	50X100 1SF1G .1148	1 LT 2	MASTROSIMONE, THOMAS 140 4TH STREET WOOD-RIDGE, NJ 140 FOURTH ST	07075	175500 145500 321000	959790	959790 00 959790	230157 230157 460314	249776 249700 499476	239900 239900 479800
266 12 100600-7	50X100 2SF1G .1148	1 LT 2	VERA, GEOVANNY 144 FOURTH STREET WOOD-RIDGE, NJ 144 FOURTH ST	07075	175500 253600 429100	1283009	1283009 00 1283009	307665 307665 615330	333879 333800 667679	320800 320800 641600
266 13 100700-8	50X100 1SB1G .1148	1 LT 2	ELKESHK, ABED A. 148 FOURTH ST WOOD-RIDGE, NJ 148 FOURTH ST	00660 07075	175500 178200 353700	1057563	1057563 00 1057563	253603 253603 507206	275257 275100 550357	264400 264400 528800
267 1 100800-9	50X100 1SF .1148	1 LT 2	MUROLO, SALVATORE & ELISABETH 448 NORTH AVE WOOD-RIDGE, NJ 448 NORTH AVE	07075	195000 349300 544300	1627457	1627457 00 1627457	390263 390263 780526	423531 423400 846931	406900 406900 813800
267 2 100900-0	50X100 2SF .1148	1 LT 2	COLLINS, CHRISTINE 452 NORTH AVE WOOD-RIDGE, NJ 452 NORTH AVE	07075	195000 92000 287000	858130	858130 00 858130	205779 205779 411558	223372 223200 446572	214500 214500 429000

5019900

15009501

00

00

15009501

7198539

7810962

7505000

Block No. Lot No. Qualification Account No.	Land Dimensions Building Description Additional Lots Acreage	Prop. Class	Owner's Name Address City State Property Location	Billing Code Zip Code	Land Improvement Exemption Net Total	2025 Property Tax Special Dist	2025 Total Tax Deduction Net Tax	Amt.Billed 2025 1st Q 2nd Q Total	2nd Half 2025 3rd Q 4th Q Total	Preliminary 2026 Tax 1st Q 2nd Q Total
267 3 101000-8	50X100 1SF1G .1148	1 LT 2	MARTINELLI, MICHAEL & LAFORGIA, F. 147 SECOND ST WOOD-RIDGE, NJ 147 SECOND ST	00660 07075	195000 250600 445600	1332344	1332344 00	319496 319495	346753 346600	333100 333100
267 4 101100-9	50X100 1LT .1148	1 LT 2	RITENOUR, ANDREW & NICHOLAS 143 SECOND ST WOOD-RIDGE, NJ 143 SECOND ST	07075	195000 434400 629400	1881906	1881906 00	451280 451280	489746 489600	470500 470500
267 5 101200-0	50X100 2SF .1148	1 LT 2	BERNARDO, ANTHONY & NANCY 139 SECOND ST WOOD-RIDGE, NJ 139 SECOND ST	00600 07075	195000 132800 327800	980122	980122 00	235033 235032	255057 255000	245000 245000
267 6 101300-1	50X100 2SF1G .1148	1 LT 2	HUTCHISON, DENNIS 449 MAIN AVE WOOD-RIDGE, NJ 449 MAIN AVE	00660 07075	195000 110800 305800	914342	914342 00	219259 219258	237925 237900	228600 228600
267 7 121400-2	50X100 1SF1G .1148	1 LT 2	AYRES, EDWARD S. & ADRIANA 445 MAIN AVENUE WOOD-RIDGE, NJ 445 MAIN AVE	00186 07075	195000 184800 379800	1135602	1135602 00	272317 272316	295569 295400	283900 283900
267 8 101500-3	45X100 1SF1G .1033	1 LT 2	ROMANO-FRIEDMAN, ELIZABETH 441 MAIN AVE WOOD-RIDGE, NJ 441 MAIN AVE	07075	191000 217700 408700	1222013	1222013 00	293038 293038	318037 317900	305500 305500
267 9 101600-4	55X100 2SF1G .1263	1 LT 2	CARFORA, DONNA M 439 MAIN AVE WOOD-RIDGE, NJ 439 MAIN AVE	07075	197500 340400 537900	1608321	1608321 00	385675 385674	418572 418400	402100 402100
267 10 101700-5	50X100 1SF1G .1148	1 LT 2	BARRY, CHRISTOPHER 140 THIRD ST WOOD-RIDGE, NJ 140 THIRD ST	07075	195000 171400 366400	1095536	1095536 00	262709 262709	285118 285000	273900 273900
267 11 101800-6	100X100 1G 11.02 .2296	1 LT 2	148 THIRD ST, LLC 88 MONEY ST LODI, NJ 146 THIRD STREET	07644	195000 405200 600200	1794598	1794598 00	430344 430343	467011 466900	448600 448600
267 11.01	50X100 .1148	2	RAMOS, STEVEN & TARA 144 THIRD ST WOOD-RIDGE, NJ 144 THIRD STREET	07075 5	195000 393100 588100	1758419	1758419 00	421668 421668	457583 457500	439600 439600
267 12 101900-7	50X100 1SS1G .1148	1 LT 2	CZWAKIEL, TADEUSZ & ZOFIA 150 THIRD ST WOOD-RIDGE, NJ 150 THIRD ST	01037 07075	195000 165300 360300	1077297	1077297 00	258335 258335	280327 280300	269300 269300
267 13 102000-5	50X100 1SS .1148	1 LT 2	LOPEZ, ROBERT & DIANE 156 THIRD ST WOOD-RIDGE, NJ 156 THIRD ST	00672 07075	195000 175700 370700	1108393	1108393 00	265792 265792	288409 288400	277100 277100
268 1 102100-6	.79 AC CHURCH 1.01 .7900	15D	CHURCH OF THE ASSUMPTION 143 FIRST ST WOOD-RIDGE, NJ 143 FIRST STREET	07075	*EXEMPT*	00	00 00 00	00 00 00	00 00 00	00 00 00
268 1.02	.991 AC SCHOOL .9910	15A	BOROUGH OF WOOD-RIDGE 85 HUMBOLDT ST WOOD-RIDGE, NJ 151 FIRST STREET	07075	*EXEMPT*	00	00 00 00	00 00 00	00 00 00	00 00 00

5320700

15908893

00

00

15908893

7629886

8279007

7954400

Block No. Lot No. Qualification Account No.	Land Dimensions Building Description Additional Lots Acreage	Prop. Class	Owner's Name Address City State Property Location	Billing Code Zip Code	Land Improvement Exemption Net Total	2025 Property Tax Special Dist	2025 Total Tax Deduction Net Tax	Amt.Billed 2025 1st Q 2nd Q Total	2nd Half 2025 3rd Q 4th Q Total	Preliminary 2026 Tax 1st Q 2nd Q Total
269 1 102200-7	66X76 1SF1G .1152	1 LT 2	REYES, JANET C. 486 NORTH AVE WOOD-RIDGE, NJ 486 NORTH AVE	07075	195000 99800 294800	881452	881452 00	211372 211371	229409 229300	220400 220400
269 2 102300-8	43X125 1SF1G .1234	1 LT 2	TSOMO, YANGCHEN 490 NORTH AVE WOOD-RIDGE, NJ 490 NORTH AVE	07075	196800 145800 342600	1024374	1024374 00	245645 245644	266585 266500	256100 256100
269 3 102400-9	47X96 1SF1G .1036	1 LT 2	MURRAY, CHARLES & DIANE 492 NORTH AVE WOOD-RIDGE, NJ 492 NORTH AVE	07075 00660	189500 140600 330100	986999	986999 00	236682 236682	256835 256800	246700 246700
269 4 102500-0	50X86 1SF1G .0987	1 LT 2	MINERVINI, VINCENT & MARIA 496 NORTH AVE WOOD-RIDGE, NJ 496 NORTH AVE	07075 00672	187400 192200 379600	1135004	1135004 00	272174 272173	295357 295300	283800 283800
269 5 102600-1	50X86 1SF1G .0987	1 LT 2	SEDITA, SCOTT & LISA 500 NORTH AVE WOOD-RIDGE, NJ 500 NORTH AVE	07075	168700 153800 322500	964275	964275 00	231233 231232	250910 250900	241100 241100
269 6 102700-2	40X122 1SF1G .1120	2	RAPARELLI, BRIAN & MELISSA 147 HACKENSACK ST WOOD-RIDGE, NJ 147 HACKENSACK ST	07075	174000 243000 417000	1246830 v1	1246830 -25000	292739 292739	318252 318100	305500 305500
269 7 102800-3	100X112 1SF3G .2571	1 LT 2	YUEN, LAWREN & AMY 139 HACKENSACK ST WOOD-RIDGE, NJ 139 HACKENSACK ST	07075	209500 270600 480100	1435499	1435499 00	344232 344232	373535 373500	358900 358900
269 8 102900-4	50X133 1SM1G .1527	1 LT 2	NICHOLSON, JANE T. 135 HACKENSACK ST WOOD-RIDGE, NJ 135 HACKENSACK ST	07075	183200 80900 264100	789659	789659 00	189360 189360	205539 205400	197400 197400
269 9 103000-2	108X97 1SF2G .2405	1 LT 2	MONDO, PAUL & MARIA 495 MAIN AVE WOOD-RIDGE, NJ 495 MAIN AVE	07075	199300 245200 444500	1329055	1329055 00	318707 318706	345842 345800	332300 332300
269 10 103100-3	50X100 2SF1G .1148	1 LT 2	HEIMOWITZ, ADAM & CITO, JACKLYN 485 MAIN AVE WOOD-RIDGE, NJ 485 MAIN AVE	07075	195000 246200 441200	1319188	1319188 00	316341 316340	343307 343200	329800 329800
269 11 103200-4	50X100 2SF1G .1148	1 LT 2	KACZOR, DAVID & CACCIATORE, ALYSSA 481 MAIN AVE WOOD-RIDGE, NJ 481 MAIN AVE	07075	195000 179800 374800	1120652	1120652 00	268732 268731	291689 291500	280200 280200
269 12 103300-5	50X100 1SF2G .1148	1 LT 2	TAMANG, SUSHILA & PEMA DORJE 136 FIRST ST WOOD-RIDGE, NJ 136 FIRST ST	07075	195000 152100 347100	1037829	1037829 00	248871 248871	270087 270000	259500 259500
269 13 103400-6	71X150 1SM2G .2445	2	PICINIC, GILBERTO & MARIA 140 FIRST ST WOOD-RIDGE, NJ 140 FIRST ST	07075 00660	216800 183300 400100	1196299	1196299 00	286872 286872	311355 311200	299100 299100
269 14 103500-7	100X190 2SF2G .4362	2	MOHR, DENISE 146 FIRST ST WOOD-RIDGE, NJ 146 FIRST ST	07075 00660	257800 178800 436600	1305434	1305434 00	313043 313042	339749 339600	326400 326400

5275100

15772549

00

25000

15747549

7551998

8195551

7874400

Block No. Lot No. Qualification Account No.	Land Dimensions Building Description Additional Lots Acreage	Prop. Class	Owner's Name Address City State Property Location	Billing Code Zip Code	Land Improvement Exemption Net Total	2025 Property Tax Special Dist	2025 Total Tax Deduction Net Tax	Amt.Billed 2025 1st Q 2nd Q Total	2nd Half 2025 3rd Q 4th Q Total	Preliminary 2026 Tax 1st Q 2nd Q Total
269 15 103600-8	50X150 1SF1G .1722	1 LT 2	NATARAJAN, SARAVANAN 150 FIRST ST WOOD-RIDGE, NJ 150 FIRST ST	07075	207500 168400 375900	1123941	1123941 00 1123941	269521 269520 539041	292500 292400 584900	281000 281000 562000
269 16 103700-9	77X84 2SF .1485	1 LT 2	COSTA, BRIAN F. & SUSANNE M 154 FIRST ST WOOD-RIDGE, NJ 154 FIRST ST	01037 07075	202200 135400 337600	1009424	1009424 00 1009424	242060 242059 484119	262705 262600 525305	252400 252400 504800
270 1 103800-0	68X105 2SF1G .1639	1 LT 2	DENVER, THOMAS & MARY 224 WOOD-RIDGE AVE WOOD-RIDGE, NJ 224 WOOD-RIDGE AVE	00154 07075	205700 158500 364200	1088958	1088958 00 1088958	261132 261131 522263	283395 283300 566695	272200 272200 544400
270 2 103900-1	60X105 2SF2G .1446	1 LT 2	ZEPPIERI, JEAN T & ZEPPIERI, GERARD 228 WOOD-RIDGE AVE WOOD-RIDGE, NJ 228 WOOD-RIDGE AVE	07075	201500 322700 524200	1567358 W1	1567358 -25000 1542358	369602 369601 739203	401655 401500 803155	385600 385600 771200
270 3.01 104000-9	70X105 1LT .1687	1 LT 2	TUCCI, KENNETH & ELIZABETH 232 WOOD-RIDGE AVE WOOD-RIDGE, NJ 232 WOOD-RIDGE AVE	00660 07075	206800 395600 602400	1801176	1801176 00 1801176	431921 431921 863842	468734 468600 937334	450300 450300 900600
270 4.01 104100-0	50X105 35X100 1SF1G .1004	1LT IR 2	METCALFE, BRENDON & MILAGRO 246 WOOD-RIDGE AVE WOOD-RIDGE, NJ 246 WOOD-RIDGE AVE	00660 07075	213800 135800 349600	1045304	1045304 00 1045304	250664 250663 501327	272077 271900 543977	261300 261300 522600
270 5 104200-1	70X100 1SS .1607	1 LT 2	LACSON, EDGARDO I. & MARIA SOLITA 167 12TH ST WOOD-RIDGE, NJ 167 12TH ST	00660 07075	205000 277500 482500	1442675	1442675 00 1442675	345953 345952 691905	375470 375300 750770	360700 360700 721400
270 6 104300-2	60X140 45X28.75 1SF .1113	2	BUSCEMA, JOHN & PATRICIA 165 12TH ST WOOD-RIDGE, NJ 165 12TH ST	00660 07075	218500 270700 489200	1462708	1462708 00 1462708	350757 350756 701513	380695 380500 761195	365700 365700 731400
270 7 104400-3	45X111.25 1SB1G .1149	2	YUHASZ, JOHN & CHRISTY 163 12TH ST WOOD-RIDGE, NJ 163 12TH ST	07075	195000 78000 273000	816270 V1	816270 -25000 791270	189491 189491 378982	206188 206100 412288	197800 197800 395600
270 8 104500-4	50X105 1SF1G .1205	1 LT 2	LICAMARA, ERIC & CASPER, JENNIFER 241 NORTH AVE WOOD-RIDGE, NJ 241 NORTH AVE	07075	196300 203300 399600	1194804	1194804 00 1194804	286514 286513 573027	310977 310800 621777	298700 298700 597400
270 9 104600-5	50X105 1SF1G .1205	1 LT 2	SWIBINSKI, PHILIP & MONTECUOLLO, K 237 NORTH AVE WOOD-RIDGE, NJ 237 NORTH AVENUE	07075	196300 210400 406700	1216033	1216033 00 1216033	291604 291604 583208	316425 316400 632825	304000 304000 608000
270 10 104700-6	50X105 1SF1G .1205	1 LT 2	CASANOVA, JESSICA 233 NORTH AVE WOOD-RIDGE, NJ 233 NORTH AVE	07075	196300 213600 409900	1225601	1225601 00 1225601	293899 293898 587797	318904 318900 637804	306400 306400 612800
270 11 104800-7	51X105 1SF1G .1229	1 LT 2	KORTUNIK, EDWARD & GERTRUDE 229 NORTH AVE WOOD-RIDGE, NJ 229 NORTH AVE	07075	196800 142300 339100	1013909 V1	1013909 -25000 988909	236885 236885 473770	257639 257500 515139	247200 247200 494400
270 12 104900-8	60X100 1SF2G .1377	1 LT 2	VANDENHOUTEN, L. & GENCARELLI, J. 162 14TH ST WOOD-RIDGE, NJ 162 14TH ST	07075	200100 179700 379800	1135602	1135602 00 1135602	272317 272316 544633	295569 295400 590969	283900 283900 567800

5733700

17143763

00

75000

17068763

8184630

8884133

8534400

Block No. Lot No. Qualification Account No.	Land Dimensions Building Description Additional Lots Acreage	Prop. Class	Owner's Name Address City State Property Location	Billing Code Zip Code	Land Improvement Exemption Net Total	2025 Property Tax Special Dist	2025 Total Tax Deduction Net Tax	Amt.Billed 2025 1st Q 2nd Q Total	2nd Half 2025 3rd Q 4th Q Total	Preliminary 2026 Tax 1st Q 2nd Q Total
270 13 105000-6	50X100 1 LT 1SF .1148	2	MARTIN, PEDRO & MARIGRACE C. 166 14TH ST WOOD-RIDGE, NJ 166 14TH ST	00660 07075	195000 137200 332200	993278	993278 00	238188 238187	258503 258400	248300 248300
270 14 105100-7	50X100 1 LT 1SF .1148	2	PLAZA, GRZEGORZ & JOANNA 170 14TH ST WOOD-RIDGE, NJ 170 14TH ST	07075	195000 136900 331900	992381	992381 00	237973 237972	258236 258200	248100 248100
270 15 105200-8	50X100 1 LT 1SS1G .1148	2	SMITH, PAUL & LINDA ANN 174 14TH ST WOOD-RIDGE, NJ 174 14TH ST	00045 07075	195000 173500 368500	1101815	1101815 00	264215 264214	286786 286600	275500 275500
271 1 105300-9	80X105 1 LT 1SB1G .1928	2	PARILLO, DOMINICK & CATHRYN 270 WOOD-RIDGE AVE WOOD-RIDGE, NJ 270 WOOD-RIDGE AVE	07075	212000 169700 381700	1141283	1141283 00	273679 273679	297025 296900	285300 285300
271 2 105400-0	80X105 1 LT 1SB2G .1928	2	LAROSA, ANTHONY & CARMELA 272 WOOD-RIDGE AVE WOOD-RIDGE, NJ 272 WOOD-RIDGE AVE	07075	195500 254900 450400	1346696	1346696 00	322937 322937	350422 350400	336700 336700
271 3 105500-1	85X105 1 LT 2SFG2 .2049	2	LAROSA, DANIELLE SARDANO 280 WOOD-RIDGE AVE WOOD-RIDGE, NJ 280 WOOD-RIDGE AVE	07075	214600 569600 784200	2344758	2344758 00	562272 562271	610115 610100	586200 586200
271 4 105600-2	35X105 1 LT 2SF1G .0844	2	GREENOUGH, ANNA 175 TENTH ST WOOD-RIDGE, NJ 175 TENTH ST	00660 07075	175200 124900 300100	897299	897299 00	215172 215172	233555 233400	224300 224300
271 5.01 105700-3	50X105 2SF1G .1205	2	GOSCINSKI, JAIME 173 TENTH STREET WOOD-RIDGE, NJ 173 TENTH ST	07075	186400 217400 25000 378800	1132612	1132612 00	271600 271599	294713 294700	283200 283200
271 5.02 105800-4	55X105 1SF 2 1AG .1326	2	BARBIRE, MARK D & DANA K 169 TENTH STREET WOOD-RIDGE, NJ 169 TENTH ST	07075	188900 300200 489100	1462409	1462409 00	350685 350685	380539 380500	365600 365600
271 6 105900-5	70X105 1 LT 2SS2G .1687	2	MARTINEZ, EDGAR 165 TENTH ST WOOD-RIDGE, NJ 165 TENTH ST	00045 07075	196400 220800 417200	1247428	1247428 00	299133 299132	324663 324500	311900 311900
271 7 106000-3	85X105 1 LT 2SF3G .2049	2	MOORE, DAVID & TERESA 279 NORTH AVE WOOD-RIDGE, NJ 279 NORTH AVE	07075	214600 441200 655800	1960842 v1	1960842 -25000	463959 463958	504025 503900	484000 484000
271 8 106100-4	40X105 1 LT 1SF1G .0964	2	YAPAOLA, MARGARET 277 NORTH AVE WOOD-RIDGE, NJ 277 NORTH AVE	07075	188600 162200 350800	1048892	1048892 00	251524 251523	272945 272900	262200 262200
271 9 106200-5	40X105 1 LT 1SF1G .0964	2	YACOUBIAN, MEHRAN 397 VALLEY VIEW AVE PARAMUS, NJ 271 NORTH AVE	07652	188600 103800 292400	874276	874276 00	209651 209651	227574 227400	218600 218600
271 10 106300-6	40X105 1 LT 1SF .0964	2	SAWICKI, JAMIE V. & AMANDA 267 NORTH AVE WOOD-RIDGE, NJ 267 NORTH AVE	07075	188600 327100 515700	1541943	1541943 00	369757 369757	401229 401200	385500 385500

6048800

18085912

00

25000

18060912

8661482

9399430

9030800

Block No. Lot No. Qualification Account No.	Land Dimensions Building Description Additional Lots Acreage	Prop. Class	Owner's Name Address City State Property Location	Billing Code Zip Code	Land Improvement Exemption Net Total	2025 Property Tax Special Dist	2025 Total Tax Deduction Net Tax	Amt.Billed 2025 1st Q 2nd Q Total	2nd Half 2025 3rd Q 4th Q Total	Preliminary 2026 Tax 1st Q 2nd Q Total
271 11 106400-7	40X105 1 LT .0964	2	BREBRIC, THOMAS & REBECCA 263 NORTH AVE WOOD-RIDGE, NJ 263 NORTH AVE	07075	188600 161000 349600	1045304	1045304 00 1045304	250664 250663 501327	272077 271900 543977	261300 261300 522600
271 12 106500-8	70X100 1 LT 1SF2G .1607	2	NATOLI, FRANK & KATHRYN 261 NORTH AVE WOOD-RIDGE, NJ 166 12TH & NORTH	07075	205000 202000 407000	1216930 v1	1216930 -25000 1191930	285569 285569 571138	310492 310300 620792	298000 298000 596000
271 13 106600-9	35X100 1 LT 1SF1G .0803	2	KUZMENKA, DANIEL & ANGELA 176 12TH ST WOOD-RIDGE, NJ 176 12TH ST	07075 00660	183000 196700 379700	1135303	1135303 00 1135303	272245 272245 544490	295413 295400 590813	283800 283800 567600
271 14 106700-0	70X100 1 LT 1SM1G .1607	2	CASSELLA, RALPH & EMILIA M. 178 12TH ST WOOD-RIDGE, NJ 178 12TH ST	07075	205000 565800 770800	2304692	2304692 00 2304692	552664 552663 1105327	599765 599600 1199365	576200 576200 1152400
271 15 106800-1	35X100 1 LT 1SF .0803	2	AMAD, MOHAMMAD & BADDAR, FARAH 182 12TH ST WOOD-RIDGE, NJ 182 12TH ST	07075	183000 213500 396500	1185535	1185535 00 1185535	284291 284290 568581	308554 308400 616954	296400 296400 592800
272 1 106900-2	40X105 1 LT 1SF1G .0964	2	CRIBBEN, ROBERT F. & ELLEN 306 WOOD-RIDGE AVE WOOD-RIDGE, NJ 306 WOOD-RIDGE AVE	07075 00660	188600 148400 337000	1007630	1007630 00 1007630	241629 241629 483258	262272 262100 524372	251900 251900 503800
272 2 107000-0	50X105 1 LT 1SF1G .1205	2	SCHRODER, BOB E. & EILEEN 308 WOOD-RIDGE AVE WOOD-RIDGE, NJ 308 WOOD-RIDGE AVE	07075	196300 140800 337100	1007929	1007929 00 1007929	241701 241701 483402	262327 262200 524527	252000 252000 504000
272 3 107100-1	50X105 1 LT 2SF1G .1205	2	ZAITOUN, RAMI 314 WOOD-RIDGE AVE WOOD-RIDGE, NJ 314 WOOD-RIDGE AVE	07075	196300 149500 345800	1033942	1033942 00 1033942	247939 247938 495877	269065 269000 538065	258500 258500 517000
272 4 107200-2	60X105 1 LT 2SS1G .1446	2	BHARGAVA, INDU M. & KATHLEEN E. 318 WOOD-RIDGE AVE WOOD-RIDGE, NJ 318 WOOD-RIDGE AVE	07075	201500 239700 441200	1319188	1319188 00 1319188	316341 316340 632681	343307 343200 686507	329800 329800 659600
272 5 107300-3	40X105 1 LT 1SF .0964	2	BAYER, WILLIAM & BETH K. 322 WOOD-RIDGE AVE WOOD-RIDGE, NJ 322 WOOD-RIDGE AVE	07075 02700	188600 76000 264600	791154	791154 00 791154	189719 189718 379437	205917 205800 411717	197800 197800 395600
272 6 107400-4	40X105 1 LT 1SF .0964	2	DEBIASE, NICHOLAS & PATRICIA 326 WOOD-RIDGE AVE WOOD-RIDGE, NJ 326 WOOD-RIDGE AVE	07075 00660	188600 195500 384100	1148459 v1	1148459 -25000 1123459	269150 269150 538300	292659 292500 585159	280900 280900 561800
272 7 107500-5	40X105 1 LT 1SS .0964	2	SHARMA, ANIL & PARBATTI 330 WOOD-RIDGE AVE WOOD-RIDGE, NJ 330 WOOD-RIDGE AVE	07075 00660	188600 187300 375900	1123941	1123941 00 1123941	269521 269520 539041	292500 292400 584900	281000 281000 562000
272 8.01 107650	40X105 .0964	2	FERRERO, LEE 334 WOOD-RIDGE AVENUE WOOD-RIDGE, NJ 334 WOOD-RIDGE AVE	07075	188600 251600 440200	1316198	1316198 00 1316198	315624 315623 631247	342551 342400 684951	329000 329000 658000
272 8.02 107600-6	40X105 1 LT 2SS2G .0964	2	LOPERA, SAUL & MARTHA 336 WOOD-RIDGE AVE WOOD-RIDGE, NJ 336 WOOD-RIDGE AVE	07075 00154	188600 275500 464100	1387659	1387659 00 1387659	332760 332760 665520	361139 361000 722139	346900 346900 693800

5693600

17023864

00

50000

16973864

8139626

8834238

8487000

Block No. Lot No. Qualification Account No.	Land Dimensions Building Description Additional Lots Acreage	Prop. Class	Owner's Name Address City State Property Location	Billing Code Zip Code	Land Improvement Exemption Net Total	2025 Property Tax Special Dist	2025 Total Tax Deduction Net Tax	Amt.Billed 2025 1st Q 2nd Q Total	2nd Half 2025 3rd Q 4th Q Total	Preliminary 2026 Tax 1st Q 2nd Q Total
272 9 107700-7	40X105 1SS1G .0964	1 LT 2	FRIEDLANDER, LISA 340 WOOD-RIDGE AVE WOOD-RIDGE, NJ 340 WOOD-RIDGE AVE	07075	188600 157700 346300	1035437	1035437 00	248297 248297 496594	269443 269400 538843	258900 258900 517800
272 10 107800-8	40X105 1SF1G .0964	1 LT 2	DE TORRES, RICHARD T. & LAURIE J. 342 WOOD-RIDGE AVE WOOD-RIDGE, NJ 342 WOOD-RIDGE AVE	00660 07075	188600 299500 488100	1459419	1459419 00	349968 349968 699936	379783 379700 759483	364900 364900 729800
272 11 107900-9	70X105 1SM .1687	1 LT 2	PUTYNSKA, ANNA & JOANNA 346 WOOD-RIDGE AVE WOOD-RIDGE, NJ 346 WOOD-RIDGE AVE	07075	206800 443500 650300	1944397	1944397 00	466265 466265 932530	505967 505900 1011867	486100 486100 972200
272 12 108000-7	50X105 2SF2G .1205	1 LT 2	GRUNDLING, PAUL D. & MERCEDES 352 WOOD-RIDGE AVE WOOD-RIDGE, NJ 352 WOOD-RIDGE AVE	00660 07075	196300 130000 326300	975637	975637 00	233957 233957 467914	253923 253800 507723	243900 243900 487800
272 13 108100-8	105X100 2SF2G .2410	1 LT 2	KOSC, GARY J. MD 351 NORTH AVE WOOD-RIDGE, NJ 351 NORTH AVE	07075	222500 454600 677100	2024529	2024529 00	485481 485481 970962	526867 526700 1053567	506100 506100 1012200
272 14 108200-9	60X105 2SF1G .1446	1 LT 2	SANCILIO, VITO A. & MONICA 343 NORTH AVE WOOD-RIDGE, NJ 343 NORTH AVE	02250 07075	201500 214700 416200	1244438	1244438 00	298416 298415 596831	323807 323800 647607	311100 311100 622200
272 15 108300-0	40X105 1SF1G .0964	1 LT 2	GAVIN, VIVIAN 339 NORTH AVE WOOD-RIDGE, NJ 339 NORTH AVE	07075	188600 134400 323000	965770	965770 00	231591 231591 463182	251388 251200 502588	241400 241400 482800
272 16 108400-1	40X105 2SF1G .0964	1 LT 2	CAPUTO, GERALD & REGINA 335 NORTH AVE WOOD-RIDGE, NJ 335 NORTH AVE	07075	188600 237900 426500	1275235	1275235 00	305801 305800 611601	331834 331800 663634	318800 318800 637600
272 17 108500-2	40X105 1SCB .0964	1 LT 2	RIDGETOP HOUSE TRUST 86 HILLSIDE AVE HAMBURG, NJ 331 NORTH AVE	07419	188600 120800 309400	925106 V1	925106 -25000 900106	215590 215590 431180	234526 234400 468926	225000 225000 450000
272 18 108600-3	40X105 1SF1G .0964	1 LT 2	STATILE, SUSAN 327 NORTH AVE WOOD-RIDGE, NJ 327 NORTH AVE	07075	188600 186100 374700	1120353	1120353 00	268660 268660 537320	291533 291500 583033	280100 280100 560200
272 19 108700-4	40X105 1SF1G .0964	1 LT 2	RILEY, BRUCE & ZECCHINO, DEBRA 323 NORTH AVE WOOD-RIDGE, NJ 323 NORTH AVE	07075	188600 197400 386000	1154140	1154140 00	276762 276762 553524	300316 300300 600616	288500 288500 577000
272 20 108800-5	40X105 1SF1G .0964	1 LT 2	MAGAR, NABINA T. 319 NORTH AVE WOOD-RIDGE, NJ 319 NORTH AVE	00045 07075	188600 166500 355100	1061749	1061749 00	254607 254607 509214	276335 276200 552535	265400 265400 530800
272 21 108900-6	40X105 2SF2G .0964	1 LT 2	ZAKARIAN, EDWARD & ANTABI, TALAR 317 NORTH AVE WOOD-RIDGE, NJ 317 NORTH AVE	07075	188600 139700 328300	981617	981617 00	235391 235391 470782	255435 255400 510835	245400 245400 490800
272 22 109000-4	48X105 2SS3G .1157	1 LT 4C	NORTH AVENUE ASSOCIATES, LLC P.O. BOX 100 HACKENSACK, NJ 315 NORTH AVE	07602	200000 374300 574300	1717157	1717157 00	411773 411773 823546	446811 446800 893611	429300 429300 858600

5981600

17884984

00

25000

17859984

8565116

9294868

8929800

Block No. Lot No. Qualification Account No.	Land Dimensions Building Description Additional Lots Acreage	Prop. Class	Owner's Name Address City State Property Location	Billing Code Zip Code	Land Improvement Exemption Net Total	2025 Property Tax Special Dist	2025 Total Tax Deduction Net Tax	Amt.Billed 2025 1st Q 2nd Q Total	2nd Half 2025 3rd Q 4th Q Total	Preliminary 2026 Tax 1st Q 2nd Q Total
272 23 109100-5	50X106 1SF1G .1217	1 LT 2	MC BREEN, ELAINE 309 NORTH AVE WOOD-RIDGE, NJ 309 NORTH AVE	07075	196600 152200 348800	1042912	1042912 00	250090 250089 500179	271433 271300 542733	260700 260700 521400
272 24 109200-6	65X105 1SF2G .1567	1 LT 2	KNAGGS, ALEXANDER & DAWN 305 NORTH AVE WOOD-RIDGE, NJ 305 NORTH AVE	00660 07075	202500 149600 352100	1052779	1052779 00	252456 252456 504912	273967 273900 547867	263200 263200 526400
272 25 109300-7	60X100 1SF1G .1377	1 LT 2	QUAGLIARIELLO, MARIA 301 NORTH AVE WOOD-RIDGE, NJ 301 NORTH AVE	00154 07075	190000 188200 378200	1130818	1130818 00	271170 271169 542339	294279 294200 588479	282700 282700 565400
272 26 109400-8	50X100 .1148	2	DUTRA, CHRISTOPHER & ALESSANDRA 172 TENTH ST WOOD-RIDGE, NJ 172 TENTH ST	07075	185300 389300 574600	1718054	1718054 00	411989 411988 823977	447077 447000 894077	429500 429500 859000
272 26.01	50X100 .1148	2	BIZUB, JACOB & MARGARET 168 TENTH ST WOOD-RIDGE, NJ 168 TENTH ST	07075	185300 399300 584600	1747954	1747954 00	419159 419158 838317	454837 454800 909637	437000 437000 874000
272 27 109500-9	50X100 2SF1G .1148	1 LT 2	KOUVATSOS, PETROS & ANGELA 176 TENTH ST WOOD-RIDGE, NJ 176 TENTH ST	07075	176000 182100 358100	1070719	1070719 00	256758 256758 513516	278603 278600 557203	267700 267700 535400
273 1 109600-0	38X105 1SF1G .0916	1 LT 2	GALLINA, LINDA A 360 WOOD-RIDGE AVE WOOD-RIDGE, NJ 360 WOOD-RIDGE AVE	00672 07075	187000 141200 328200	981318	981318 00	235320 235319 470639	255379 255300 510679	245300 245300 490600
273 2 109700-1	45X105 2SF2G .1085	1 LT 2	GREENAWAY, DEBRA M. 364 WOOD-RIDGE AVE WOOD-RIDGE, NJ 364 WOOD-RIDGE AVE	07075	192800 180500 373300	1116167	1116167 00	267656 267656 535312	290455 290400 580855	279000 279000 558000
273 3 109800-2	45X105 1SF1G .1085	1 LT 2	SNYDER, REBECCA 366 WOOD-RIDGE AVE WOOD-RIDGE, NJ 366 WOOD-RIDGE AVE	07075	192800 175100 367900	1100021	1100021 00	263785 263784 527569	286252 286200 572452	275000 275000 550000
273 4 109900-3	60X105 2SF .1446	1 LT 2	MARTINEZ, ALEJANDRA C. 372 WOOD-RIDGE AVE WOOD-RIDGE, NJ 372 WOOD-RIDGE AVE	07075	201500 147400 348900	1043211	1043211 00	250162 250161 500323	271488 271400 542888	260800 260800 521600
273 5 110000-4	60X105 1 LT .1446	1 LT 2	FOLEY, EUGENE 376 WOOD-RIDGE AVENUE WOOD-RIDGE, NJ 376 WOOD-RIDGE AVE	07075	201500 131100 332600	994474	994474 00	238475 238474 476949	258825 258700 517525	248600 248600 497200
273 6 110100-5	30X105 2SF .0723	1 LT 2	ZHENG, CUI XIANG & JIAN YUN ZHANG 378 WOOD-RIDGE AVE WOOD-RIDGE, NJ 378 WOOD-RIDGE AVE	07075	180200 130100 310300	927797	927797 00	222485 222485 444970	241427 241400 482827	231900 231900 463800
273 7 110200-6	30X105 2SF .0723	1 LT 2	VYSOTSKI, ANATOLI 380 WOOD-RIDGE AVENUE WOOD-RIDGE, NJ 380 WOOD-RIDGE AVE	07075	180200 122500 302700	905073	905073 00	217036 217036 434072	235501 235500 471001	226300 226300 452600
273 8 110300-7	60X105 1SF1G .1446	1 LT 2	DI TROLIO, LOUIS & MAYRA 382 WOOD-RIDGE AVE WOOD-RIDGE, NJ 382 WOOD-RIDGE AVE	00045 07075	201500 189900 391400	1170286	1170286 00	280634 280634 561268	304518 304500 609018	292600 292600 585200

5351700

16001583

00

00

16001583

7674342

8327241

8000600

Block No. Lot No. Qualification Account No.	Land Dimensions Building Description Additional Lots Acreage	Prop. Class	Owner's Name Address City State Property Location	Billing Code Zip Code	Land Improvement Exemption Net Total	2025 Property Tax Special Dist	2025 Total Tax Deduction Net Tax	Amt.Billed 2025 1st Q 2nd Q Total	2nd Half 2025 3rd Q 4th Q Total	Preliminary 2026 Tax 1st Q 2nd Q Total
273 9 110400-8	30X105 2SF .0723	1 LT 2	DURANTE, DOMINICK J. & SHIRLEY R. 386 WOOD-RIDGE AVE WOOD-RIDGE, NJ 386 WOOD-RIDGE AVE	07075	180200 98600 278800	833612	833612 00 833612	199900 199899 399799	216913 216900 433813	208400 208400 416800
273 10 110500-9	40X105 1SF .0964	1 LT 2	PUGLIA, ANGELINA 388 WOOD-RIDGE AVE WOOD-RIDGE, NJ 388 WOOD-RIDGE AVE	07075	188600 132200 320800	959192	S1 W1 959192 -50000 909192	217514 217513 435027	237165 237000 474165	227300 227300 454600
273 11 110600-0	40X105 1SF .0964	1 LT 2	LAURENCIO, SUGEIDIS A. 392 WOOD-RIDGE AVE WOOD-RIDGE, NJ 392 WOOD-RIDGE AVE	07075	188600 251800 440400	1316796	1316796 00 1316796	315767 315767 631534	342662 342600 685262	329200 329200 658400
273 12 110700-1	37X105 1SF2G .0892	1 LT 2	UCETA, JUAN & JACQUELINE D. 183 GROVE ST, APT 1 PASSAIC, NJ 396 WOOD-RIDGE AVE	07055	186500 238400 424900	1270451	1270451 00 1270451	304654 304653 609307	330644 330500 661144	317600 317600 635200
273 13 110800-2	37X105 1SF1G .0892	1 LT 2	URREA, ROCIA & JOHN 400 WOOD-RIDGE AVE WOOD-RIDGE, NJ 400 WOOD-RIDGE AVE	07075	177200 119200 296400	886236	886236 00 886236	212519 212519 425038	230698 230500 461198	221600 221600 443200
273 14 110900-3	17550SF 1 LT .4029	4A	MANZO ORGANIZATION W-R L.L.C. 177 VALLEY BLVD WOOD-RIDGE, NJ 177 VALLEY BLVD	07075	702000 1298000 2000000	5980000	5980000 00 5980000	1434000 1434000 2868000	1556000 1556000 3112000	1495000 1495000 2990000
273 15 111000-1	80X135 2SF2G .2479	1 LT 4A	163 VALLEY BOULEVARD PARTNERSHIP 163 VALLEY BLVD WOOD-RIDGE, NJ 163 VALLEY BOULEVARD	07075	432000 398000 830000	2481700	2481700 00 2481700	595110 595110 1190220	645780 645700 1291480	620400 620400 1240800
273 16 111100-2	50X105 2SF2G .1205	1 LT 4C	SPERANZA, LLC 400 COLUMBIA BLVD WOOD-RIDGE, NJ 401 NORTH AVE	07075	190000 387500 577500	1726725	1726725 00 1726725	414068 414067 828135	449390 449200 898590	431700 431700 863400
273 17 111200-3	50X105 1SF1G .1205	1 LT 2	RELLA, JAMES & CAROL 399 NORTH AVE WOOD-RIDGE, NJ 399 NORTH AVE	07075	196300 134200 330500	988195	988195 00 988195	236969 236968 473937	257158 257100 514258	247000 247000 494000
273 18 111300-4	50X105 1SF1G .1205	1 LT 2	VEGA, GARY & CAPPELLO, RENEE 12 BLUE BIRD CT RANDOLPH, NJ 393 NORTH AVE	07869	196300 260200 456500	1364935	1364935 00 1364935	327311 327310 654621	355214 355100 710314	341200 341200 682400
273 19 111400-5	50X105 1SF2G .1205	1 LT 2	SERWATKA, K. & E. & SERWATKA, W. 387 NORTH AVE WOOD-RIDGE, NJ 387 NORTH AVE	07075	196300 356600 552900	1653171	1653171 00 1653171	396430 396429 792859	430212 430100 860312	413300 413300 826600
273 20 111500-6	50X105 1SF2G .1205	1 LT 2	LANG, CHRISTOPHER P. & KATHLEEN K. 383 NORTH AVE WOOD-RIDGE, NJ 383 NORTH AVE	07075	196300 310400 506700	1515033	1515033 00 1515033	363304 363304 726608	394225 394200 788425	378800 378800 757600
273 21 111600-7	50X105 1SF2G .1205	1 LT 2	SHAW, DIANE & RICHARD 381 NORTH AVE WOOD-RIDGE, NJ 381 NORTH AVE	07075	196300 233100 429400	1283906	1283906 00 1283906	307880 307880 615760	334146 334000 668146	321000 321000 642000
273 22 111700-8	50X105 2SF .1205	1 LT 2	PORRO, MARK & SUSAN 377 NORTH AVE WOOD-RIDGE, NJ 377 NORTH AVE	07075	196300 203800 400100	1196299	1196299 00 1196299	286872 286872 573744	311355 311200 622555	299100 299100 598200

7844900

23456251

00

50000

23406251

11224589

12181662

11703200

Block No. Lot No. Qualification Account No.	Land Dimensions Building Description Additional Lots Acreage	Prop. Class	Owner's Name Address City State Property Location	Billing Code Zip Code	Land Improvement Exemption Net Total	2025 Property Tax Special Dist	2025 Total Tax Deduction Net Tax	Amt.Billed 2025 1st Q 2nd Q Total	2nd Half 2025 3rd Q 4th Q Total	Preliminary 2026 Tax 1st Q 2nd Q Total
273 23 111800-9	37X105 2SF1G .0892	1 LT 2	MERINO, RICARDO & NANCY 375 NORTH AVE WOOD-RIDGE, NJ 375 NORTH AVE	00672 07075	186500 129600 316100	945139	945139 00	226644 226644 453288	245951 245900 491851	236300 236300 472600
273 24 111900-0	37X105 2SF .0892	1 LT 2	PERCONTINO, MICHAEL & GINA 373 NORTH AVE WOOD-RIDGE, NJ 373 NORTH AVE	02640 07075	186500 145700 332200	993278	993278 00	238188 238187 476375	258503 258400 516903	248300 248300 496600
273 25 112000-8	75X105 1SF1G .1808	1 LT 2	JONES, ANTHONY & NOREEN M 359 NORTH AVE WOOD-RIDGE, NJ 359 NORTH AVE	07075	209400 293600 503000	1503970	1503970 00	360651 360651 721302	391368 391300 782668	376000 376000 752000
273 26 112100-9	53X105 1SB1G .1278	1 LT 2	DESALVO, BRADLEY & MICHELLE RUSSO 357 NORTH AVE WOOD-RIDGE, NJ 357 NORTH AVE	00672 07075	197900 164000 361900	1082081	1082081 00	259483 259482 518965	281616 281500 563116	270500 270500 541000
274 1 112200-0	50X105 2SF1G .1205	1 LT 2	OCHIUZZO, WILLIAM G & KARYN M 434 WOOD-RIDGE AVE WOOD-RIDGE, NJ 434 WOOD-RIDGE AVE	00660 07075	186400 136200 322600	964574	964574 00	231305 231304 462609	251065 250900 501965	241100 241100 482200
274 2.01 112300-1	45X105 2SF2G .1085	2	WILSON, MICHAEL S & DEBRA L 438 WOOD-RIDGE AVE WOOD-RIDGE, NJ 438 WOOD-RIDGE AVE	07075	192800 142400 335200	1002248	1002248 00	240339 240338 480677	260871 260700 521571	250600 250600 501200
274 2.02 112400-2	5X105 .0121	1	HAAS, MARGARET WOOD-RIDGE AVE WOOD-RIDGE, NJ WOOD-RIDGE AVE	07075	4200 0 4200	12558	12558 00	3012 3011 6023	3335 3200 6535	3100 3100 6200
274 3 112500-3	75X105 2SF2G .1808	1 LT 15F	BARINAS, ELVIN & SYDNEY MOHR 440 WOOD-RIDGE AVE WOOD-RIDGE, NJ 440 WOOD-RIDGE AVE	07075	*EXEMPT*	00	00 00 00	299778 299778 599556	-299856 -299700 -599556	00 00 00
274 4 112600-4	50X105 2SF1G .1205	1 LT 2	MELIS, MATTHEW & PAULA 446 WOOD-RIDGE AVE WOOD-RIDGE, NJ 446 WOOD-RIDGE AVE	07075	196300 159900 356200	1065038	1065038 00	255396 255395 510791	277147 277100 554247	266300 266300 532600
274 5 112700-5	45X105 2SF .1085	1 LT 2	KRYSZ, EDMUND W. & ALICE R. 450 WOOD-RIDGE AVE WOOD-RIDGE, NJ 450 WOOD-RIDGE AVE	07075	192800 154000 346800	1036932 v1	1036932 -25000 1011932	242406 242405 484811	263621 263500 527121	253000 253000 506000
274 6 112800-6	55X100 .1263	1 LT 2	POWELL, ANNA MARIE & DEBORAH A 70 CENTRAL AVE HASBROUCK HEIGHTS, NJ 454 WOOD-RIDGE AVE	07604	195000 192400 387400	1158326	1158326 00	277766 277766 555532	301494 301300 602794	289600 289600 579200
274 7 112900-7	50X100 1SF2G .1148	1 LT 2	PACKEN, ROBERT & LISA 179 HILLCREST AVE WOOD-RIDGE, NJ 179 HILLCREST AVE	07075	195000 189500 384500	1149655	1149655 00	275687 275686 551373	299182 299100 598282	287400 287400 574800
274 8 113000-5	50X100 2SF1G .1148	1 LT 2	GONZALEZ, DAGOBERTO JR. & IRIS V. 175 HILLCREST AVE WOOD-RIDGE, NJ 175 HILLCREST AVE	00660 07075	195000 148300 343300	1026467	1026467 00	246146 246146 492292	267175 267000 534175	256600 256600 513200
274 9 113100-6	55X100 2SF2G .1263	1 LT 2	MUELLER, DEBORAH A. 163 HILLCREST AVE WOOD-RIDGE, NJ 163 HILLCREST AVE	00660 07075	197500 154900 352400	1053676	1053676 00	252671 252671 505342	274234 274100 548334	263400 263400 526800

4345800

12993942

00

25000

12968942

6818936

6150006

6484400

Block No. Lot No. Qualification Account No.	Land Dimensions Building Description Additional Lots Acreage	Prop. Class	Owner's Name Address City State Property Location	Billing Code Zip Code	Land Improvement Exemption Net Total	2025 Property Tax Special Dist	2025 Total Tax Deduction Net Tax	Amt.Billed 2025 1st Q 2nd Q Total	2nd Half 2025 3rd Q 4th Q Total	Preliminary 2026 Tax 1st Q 2nd Q Total
274 10 113200-7	45X105 1 LT 1SF1G .1085	2	WESTERVELT, STEPHEN & DARLENE 455 NORTH AVE WOOD-RIDGE, NJ 455 NORTH AVE	00660 07075	192800 114500 307300	918827	918827 00 918827	220334 220334 440668	239159 239000 478159	229700 229700 459400
274 11 113300-8	50X105 1 LT 1SB2G .1205	2	AKYOL, BORA 453 NORTH AVE WOOD-RIDGE, NJ 453 NORTH AVE	07075	196300 220300 416600	1245634	1245634 00 1245634	298703 298702 597405	324129 324100 648229	311400 311400 622800
274 12 113400-9	50X105 1 LT 2SF1G .1205	2	CAMERON, BRENDAN C. & THERESA 441 NORTH AVE WOOD-RIDGE, NJ 441 NORTH AVE	00660 07075	196300 218800 415100	1241149	1241149 00 1241149	297627 297627 595254	322995 322900 645895	310300 310300 620600
274 13 113500-0	75X105 1 LT 1SM2G .1808	2	OTTEVAERE, REMY E. 435 NORTH AVE WOOD-RIDGE, NJ 435 NORTH AVE	07075	209400 272900 482300	1442077	1442077 00 1442077	345809 345809 691618	375259 375200 750459	360500 360500 721000
274 14 113600-1	84X105 1SF1G .2025	2	COLANERI, ROBERT D. & KAREN P. 429 NORTH AVE WOOD-RIDGE, NJ 429 NORTH AVE	07075	203500 207800 411300	1229787 V1	1229787 -25000 1204787	288652 288652 577304	313783 313700 627483	301200 301200 602400
274 15 113700-2	55X100 1 LT 1SCB .1263	4A	MARCHIONE, JOYCE 162 VALLEY BLVD WOOD-RIDGE, NJ 162 VALLEY BLVD	07075	220000 196000 416000	1243840	1243840 00 1243840	298272 298272 596544	323696 323600 647296	311000 311000 622000
274 16.01 113800-3	25X134 .0769AC .0769	1	ZAMPARDI (ETAL), MICHAEL A 45 W 60TH ST - APT 33E NEW YORK, NY 170 VALLEY BLVD	10023	134700 0 134700	402753	402753 00 402753	96580 96580 193160	104893 104700 209593	100700 100700 201400
274 16.02 113900-4	50X134 1SCB .1538	4A	TRANSFORMATION LIFE CHURCH 190 VALLEY BLVD WOOD-RIDGE, NJ 170 VALLEY BLVD	07075	229100 117400 346500	1036035	1036035 00 1036035	248441 248440 496881	269654 269500 539154	259000 259000 518000
274 16.03 114000-2	25X134 .0769	1	TRANSFORMATION LIFE CHURCH 190 VALLEY BLVD WOOD-RIDGE, NJ 170 VALLEY BLVD	07075	134700 0 134700	402753	402753 00 402753	96580 96580 193160	104893 104700 209593	100700 100700 201400
274 16.04 114100-3	55X134 .1692	1	TRANSFORMATION LIFE CHURCH 190 VALLEY BLVD WOOD-RIDGE, NJ 170 VALLEY BLVD	07075	296400 0 296400	886236	886236 00 886236	212519 212519 425038	230698 230500 461198	221600 221600 443200
275 1 114200-4	50X105 1 LT 2SF .1205	2	ALVAREZ, JULIO & ELSA P. PARAPI 476 WOOD-RIDGE AVE WOOD-RIDGE, NJ 476 WOOD-RIDGE AVE	07075	196300 234500 430800	1288092	1288092 00 1288092	308884 308883 617767	335225 335100 670325	322000 322000 644000
275 2 114300-5	50X105 1 LT 2SF2G .1205	2	MICHALEK, MARIUSZ & MARIANNA 480 WOOD-RIDGE AVE WOOD-RIDGE, NJ 480 WOOD-RIDGE AVE	07075	196300 177300 373600	1117064	1117064 00 1117064	267872 267871 535743	290721 290600 581321	279300 279300 558600
275 3 114400-6	50X105 1 LT 2SF .1205	2	CANNAROZZI, THOMAS & BELINDA 484 WOOD-RIDGE AVE WOOD-RIDGE, NJ 484 WOOD-RIDGE AVE	07075	196300 225000 421300	1259687	1259687 00 1259687	302072 302072 604144	327843 327700 655543	314900 314900 629800
275 4 114500-7	50X105 1 LT 1SB1G .1205	2	SPINELLA, JAMES J & PHYLLIS A 488 WOOD-RIDGE AVE WOOD-RIDGE, NJ 488 WOOD-RIDGE AVE	07075	196300 157500 353800	1057862	1057862 00 1057862	253675 253674 507349	275313 275200 550513	264500 264500 529000

4940400

14771796

00

25000

14746796

7072035

7674761

7373600

Block No. Lot No. Qualification Account No.	Land Dimensions Building Description Additional Lots Acreage	Prop. Class	Owner's Name Address City State Property Location	Billing Code Zip Code	Land Improvement Exemption Net Total	2025 Property Tax Special Dist	2025 Total Tax Deduction Net Tax	Amt.Billed 2025 1st Q 2nd Q Total	2nd Half 2025 3rd Q 4th Q Total	Preliminary 2026 Tax 1st Q 2nd Q Total
275 5 114600-8	50X105 2SF1G .1205	1 LT 2	HANTULA, ELIAS & AURIA LEGENDRE 492 WOOD-RIDGE AVE WOOD-RIDGE, NJ 07075 492 WOOD-RIDGE AVE		196300 317100 513400	1535066	1535066 00 1535066	368108 368108 736216	399450 399400 798850	383800 383800 767600
275 6 114700-9	50X105 2SF2G .1205	1 LT 2	DEREVYANIK, JUSTIN J 496 WOOD-RIDGE AVE WOOD-RIDGE, NJ 07075 496 WOOD-RIDGE AVE		186400 212500 398900	1192711	1192711 00 1192711	286012 286011 572023	310388 310300 620688	298200 298200 596400
275 7 114800-0	88X141 2SB6G .2848	1 LT 4C	DELANEY, JOHN J. & ELAINE 823 ELLIS PL ORADELL, NJ 07649 504 WOOD-RIDGE AVE		160000 613300 773300	2312167	2312167 00 2312167	554456 554456 1108912	601655 601600 1203255	578000 578000 1156000
275 8 114900-1	50X124 2SF2G .1423	1 LT 2	DOMINGUEZ, CARLOS 169 HACKENSACK ST WOOD-RIDGE, NJ 07075 169 HACKENSACK ST		172000 236000 408000	1219920	1219920 00 1219920	292536 292536 585072	317448 317400 634848	305000 305000 610000
275 9 115000-9	71X85 1SF1G .1385	1 LT 2	GALAROWICZ, ROBERT & PANEK, MAGDALENA 501 NORTH AVE WOOD-RIDGE, NJ 07075 501 NORTH AVE		176100 165700 341800	1021982	1021982 00 1021982	245071 245070 490141	265941 265900 531841	255500 255500 511000
275 10 115100-0	47X94 1SF1G .1014	1 LT 2	GORAB, GREGORY 499 NORTH AVE WOOD-RIDGE NJ 07075 499 NORTH AVE		190500 136700 327200	978328	978328 00 978328	234603 234602 469205	254623 254500 509123	244600 244600 489200
275 11 115200-1	50X105 2SS1G .1205	1 LT 2	FONTINHA, RAYMOND JR & MAMIE N 495 NORTH AVE WOOD-RIDGE, NJ 07075 495 NORTH AVE		196300 192700 389000	1163110	1163110 00 1163110	278913 278913 557826	302684 302600 605284	290800 290800 581600
275 12 115300-2	50X105 2SF1G .1205	1 LT 2	LAPY, VICTOR & JAMIE 491 NORTH AVE WOOD-RIDGE, NJ 07075 491 NORTH AVE		196300 167100 363400	1086566	1086566 00 1086566	260558 260558 521116	282750 282700 565450	271600 271600 543200
275 13 115400-3	50X105 2SF1G .1205	1 LT 2	LUZZI, THOMAS JR. & LORRAINE 487 NORTH AVE WOOD-RIDGE, NJ 07075 487 NORTH AVE	00660	196300 112700 309000	923910	923910 00 923910	221553 221553 443106	240404 240400 480804	231000 231000 462000
275 14 115500-4	50X105 1SS .1205	1 LT 2	SCAGNELLI, PATRICIA 483 NORTH AVE WOOD-RIDGE, NJ 07075 483 NORTH AVE		196300 169300 365600	1093144	1093144 00 1093144	262136 262135 524271	284473 284400 568873	273300 273300 546600
275 15 115600-5	50X105 1SF .1205	1 LT 2	RESTREPO, JULIAN & STACY MONTALTO 477 NORTH AVE WOOD-RIDGE, NJ 07075 477 NORTH AVE		196300 143000 339300	1014507	1014507 00 1014507	243278 243278 486556	264051 263900 527951	253600 253600 507200
275 16 115700-6	50X105 2SF2G .1205	1 LT 2	CANTATORE, CHRISTIAN A. & NATALIE 475 NORTH AVE WOOD-RIDGE, NJ 07075 475 NORTH AVE		196300 215300 411600	1230684	1230684 00 1230684	295118 295117 590235	320249 320200 640449	307700 307700 615400
275 17 115800-7	55X100 1SB1G .1263	1 LT 2	VAN GULICK, JOANNE 172 HILLCREST AVE WOOD-RIDGE, NJ 07075 172 HILLCREST AVE		197500 228900 426400	1274936	1274936 00 1274936	305729 305729 611458	331778 331700 663478	318700 318700 637400
275 18 115900-8	50X100 2SF1G .1148	1 LT 2	LOPEZ, DANIEL P. & ETAL 176 HILLCREST AVE WOOD-RIDGE, NJ 07075 176 HILLCREST AVE		195000 170200 365200	1091948	1091948 00 1091948	261849 261848 523697	284151 284100 568251	273000 273000 546000

Block No. Lot No. Qualification Account No.	Land Dimensions Building Description Additional Lots Acreage	Prop. Class	Owner's Name Address City State Property Location	Billing Code Zip Code	Land Improvement Exemption Net Total	2025 Property Tax Special Dist	2025 Total Tax Deduction Net Tax	Amt.Billed 2025 1st Q 2nd Q Total	2nd Half 2025 3rd Q 4th Q Total	Preliminary 2026 Tax 1st Q 2nd Q Total
275 19 116000-6	50X100 1 LT 1SF1G .1148	2	DUGGAN, KELLY L. & PRIETO, BRUNO R. 180 HILLCREST AVE WOOD-RIDGE, NJ 180 HILLCREST AVE	07075	195000 167700 362700	1084473	1084473 00 1084473	260056 260056 520112	282261 282100 564361	271100 271100 542200
275 20 116100-7	55X100 1 LT .1263	2	LO GRECO, JOSE & LIZETTE 470 WOOD-RIDGE AVE WOOD-RIDGE, NJ 470 WOOD-RIDGE AVE	07075	197500 246900 444400	1328756	1328756 00 1328756	318635 318635 637270	345786 345700 691486	332200 332200 664400
276 1 116200-8	50X100 1 LT 2G .1148	2	DODA, BLEDA & ENKELEDA 526 MOONACHIE AVE WOOD-RIDGE, NJ 526 MOONACHIE AVE	07075	171000 379000 550000	1644500	1644500 00 1644500	394350 394350 788700	427900 427900 855800	411100 411100 822200
276 2 116300-9	50X100 1 LT 2SF2G .1148	2	GURUNG, PHURBA, TSERING & NAMGYAL 530 MOONACHIE AVE WOOD-RIDGE, NJ 530 MOONACHIE AVE	00660 07075	180000 193500 373500	1116765	1116765 00 1116765	267800 267799 535599	290666 290500 581166	279200 279200 558400
276 3 116400-0	50X100 1 LT 1SF1G .1148	2	KURZUM, JOHN & SUSAN 534 MOONACHIE AVE WOOD-RIDGE, NJ 534 MOONACHIE AVE	07075	180000 123900 303900	908661	908661 S1 -25000 883661	211647 211646 423293	230268 230100 460368	220900 220900 441800
276 4.01 116500-1	52X150 1 LT .1791	2	GODDARD, ROBERT & PEGGY 179 MADISON ST WOOD-RIDGE, NJ 179 MADISON ST	07075	214300 407400 621700	1858883	1858883 00 1858883	445759 445759 891518	483765 483600 967365	464700 464700 929400
276 4.02 116500-1	52X150 1 LOT .1791	2	GIANCASPRO, ANTONIO & MARILYN 175 MADISON ST WOOD-RIDGE, NJ 175 MADISON ST	00660 07075	214400 431600 646000	1931540	1931540 00 1931540	463182 463182 926364	502676 502500 1005176	482900 482900 965800
276 5 116600-2	75X150 1 LT 2SF .2583	2	YINGLING, PAUL D 171 MADISON ST WOOD-RIDGE, NJ 171 MADISON ST	07075	231300 152900 384200	1148758	1148758 00 1148758	275472 275471 550943	298915 298900 597815	287200 287200 574400
276 6 116700-3	50X100 1 LT 1SB1G .1148	2	PEOVSKI, BLAGOJ 143 NORTH FULLERTON AVE MONTCLAIR, NJ 165 MADISON ST	01516 07042	201900 160400 362300	1083277	1083277 00 1083277	259769 259769 519538	281939 281800 563739	270800 270800 541600
276 7 116800-4	75X150 1 LT 1SF1G .2583	2	157 MADISON ST LLC 157 MADISON ST WOOD-RIDGE, NJ 157 MADISON ST	07075	219700 167600 387300	1158027	1158027 00 1158027	277694 277694 555388	301339 301300 602639	289500 289500 579000
276 8 116900-5	75X100 1 LT 2SF1G .1722	2	WASSERMAN, ERIC B. & DENISE RUTH 533 ANDERSON AVE WOOD-RIDGE, NJ 533 ANDERSON AVE	00045 07075	212500 201200 413700	1236963	1236963 00 1236963	296623 296623 593246	321917 321800 643717	309200 309200 618400
276 8.01 117000-3	50X100 IRR .0000	2	CHUNG, CAROL Y. 151 MADISON ST WOOD-RIDGE, NJ 151 MADISON ST	07075 6	206300 313700 520000	1554800	1554800 00 1554800	372840 372840 745680	404620 404500 809120	388700 388700 777400
276 9 117000-3	87X118 2 2SM2G .2357	2	LEWIS, KEITH D. & ANTONELLA G. 523 ANDERSON AVE WOOD-RIDGE, NJ 523 ANDERSON AVE	00660 07075	226400 124300 350700	1048593	1048593 00 1048593	251452 251452 502904	272889 272800 545689	262100 262100 524200
276 10 117100-4	45X150 1 LT 2SF1G .1550	2	VAZQUEZ, RICARDO G & URSULA 519 ANDERSON AVE WOOD-RIDGE, NJ 519 ANDERSON AVE	07075	206100 121800 327900	980421	980421 00 980421	235105 235104 470209	255112 255100 510212	245100 245100 490200

6048300

18084417

00

25000

18059417

8660764

9398653

9029400

Block No. Lot No. Qualification Account No.	Land Dimensions Building Description Additional Lots Acreage	Prop. Class	Owner's Name Address City State Property Location	Billing Code Zip Code	Land Improvement Exemption Net Total	2025 Property Tax Special Dist	2025 Total Tax Deduction Net Tax	Amt.Billed 2025 1st Q 2nd Q Total	2nd Half 2025 3rd Q 4th Q Total	Preliminary 2026 Tax 1st Q 2nd Q Total
276 11 117200-5	62X84 1 LT 1S F 1G .1196	2	LAZO, CHARLES & ANDI ZHANG 515 ANDERSON AVE WOOD-RIDGE, NJ 515 ANDERSON AVE	07075	200000 374900 574900	1718951	1718951 00	412204 412203	447344 447200	429700 429700
276 12 117300-6	105X60 1 LT 2SS .1446	2	CRESCIMBENI, GIULIANO H ETAL 148 HACKENSACK ST WOOD-RIDGE, NJ 148 HACKENSACK ST	07075	186100 213100 399200	1193608	1193608 00	286227 286226	310655 310500	298400 298400
276 13 117400-7	50X117 1 LT 2SF .1343	2	SANCHEZ, JUAN I. & LUCIA 1855 EAST 12TH ST-APT 7G BROOKLYN, NY 156 HACKENSACK ST	11229	184000 158100 342100	1022879	1022879 00	245286 245286	266207 266100	255700 255700
276 14 117500-8	50X148 2SCB2G .1699	2	160 HACKENSACK ST, LLC 150 N. MIDLAND AVE SADDLE BROOK, NJ 160 HACKENSACK ST	07663	180700 338300 519000	1551810	1551810 00	372123 372123	403864 403700	388000 388000
276 15.01 117501	50X167 .1917 AC. 2SCB .1917	4A	ALTIERI, JOSEPH & VINCENT 166 HACKENSACK ST WOOD-RIDGE, NJ 166 HACKENSACK ST	07075	334000 19000 353000	1055470	1055470 00	253101 253101	274668 274600	263900 263900
276 15.02 117600-9	50X167 .1917 AC 2SF .1917	2	MATAWA, GERALD R. & KATHLEEN 28 PARK ROW WALLINGTON, NJ 170 HACKENSACK ST	07057	184300 462000 646300	1932437	1932437 00	463397 463397	502843 502800	483100 483100
276 16 117800-1	50X150 1 LT 2SF .1722	2	MANCINO, CATALDO & ITALIA 174 HACKENSACK ST WOOD-RIDGE, NJ 174 HACKENSACK ST	07075	183400 273700 457100	1366729	1366729 00	327741 327741	355647 355600	341700 341700
276 17 117901	0.305 AC COMMON AREA .3050	15F	WOOD-RIDGE HEIGHTS CONDOMINIUMS 176 HACKENSACK ST WOOD-RIDGE, NJ 176 HACKENSACK ST	07075	*EXEMPT*	00	00 00 00	00 00 00	00 00 00	00 00 00
276 17 C0001 117901	.0192 AC 2S SS .0192	2	KOLTUNOWICZ, URSZULA 178 HACKENSACK ST UNIT 1 WOOD-RIDGE, NJ 176 HACKENSACK ST	00660 07075	80000 88500 168500	503815	503815 00	120815 120814	131186 131000	126000 126000
276 17 C0002 117902	.0192 AC. 2S SS .0192	2	RATKOWSKI, LISA 176 HACKENSACK ST #2 WOOD-RIDGE, NJ 176 HACKENSACK ST	00660 07075	80000 92300 172300	515177	515177 00	123539 123539	134099 134000	128800 128800
276 17 C0003 117903	.0192 AC. 2S SS .0192	2	SCHMID, SUSAN 176 HACKENSACK ST #3 WOOD-RIDGE, NJ 176 HACKENSACK ST	00660 07075	80000 90700 170700	510393	510393 00	122392 122392	132809 132800	127600 127600
276 17 C0004 117904	.0192 AC. 2S SS .0192	2	ALVAREZ, GLORIA 176 HACKENSACK ST #4 WOOD-RIDGE, NJ 176 HACKENSACK ST	02640 07075	80000 85700 165700	495443	495443 00	118807 118807	128929 128900	123900 123900
276 17 C0005 117905	.0192 AC. 2S SS .0192	2	KASHIMURA, NORIE 176 HACKENSACK ST - #5 WOOD-RIDGE, NJ 176 HACKENSACK ST	07075	80000 85700 165700	495443	495443 00	118807 118807	128929 128900	123900 123900
276 17 C0006 117906	.0192 AC. 2S SS .0192	2	BINETTI, VICTORIA M. 176 HACKENSACK ST #6 WOOD-RIDGE, NJ 176 HACKENSACK ST	07075	80000 92300 172300	515177	515177 00	123539 123539	134099 134000	128800 128800

4306800

12877332

00

00

12877332

6175953

6701379

6439000

Block No. Lot No. Qualification Account No.	Land Dimensions Building Description Additional Lots Acreage	Prop. Class	Owner's Name Address City State Property Location	Billing Code Zip Code	Land Improvement Exemption Net Total	2025 Property Tax Special Dist	2025 Total Tax Deduction Net Tax	Amt.Billed 2025 1st Q 2nd Q Total	2nd Half 2025 3rd Q 4th Q Total	Preliminary 2026 Tax 1st Q 2nd Q Total
276 17 C0007 117907	.0192 AC. 2S SS .0192	2	ZIELINSKI, JANUSZ & URSZULA 176 HACKENSACK ST #7 WOOD-RIDGE, NJ 176 HACKENSACK ST	07075	80000 92300 172300	515177	515177 00	123539 123539 247078	134099 134000 268099	128800 128800 257600
276 17 C0008 117908	.0192 AC. 2S SS .0192	2	FOLZ, JOANNE M. 178 HACKENSACK ST #8 WOOD-RIDGE, NJ 176 HACKENSACK ST	00660 07075	80000 93100 173100	517569	517569 00	124113 124113 248226	134743 134600 269343	129400 129400 258800
276 17 C0009 117909	.0192 AC. 2S SS .0192	2	DAVIS, GAVIN & BOYKO, NATALIYA 176 HACKENSACK ST, #9 WOOD-RIDGE, NJ 176 HACKENSACK ST	07075	80000 93300 173300	518167	518167 00	124256 124256 248512	134855 134800 269655	129500 129500 259000
276 17 C0010 117910	.0192 AC. 2S SS .0192	2	DEVOE, JOHN 176 HACKENSACK ST #10 WOOD-RIDGE, NJ 176 HACKENSACK ST	00660 07075	80000 85700 165700	495443	495443 00	118807 118807 237614	128929 128900 257829	123900 123900 247800
276 17 C0011 117911	.0192 AC. 2S SS .0192	2	TEDESCO, WILLIAM A. & JOHN W. 20 MEEKER CT ROSELAND, NJ 176 HACKENSACK ST	07068	80000 69700 149700	447603	447603 00	107335 107335 214670	116533 116400 232933	111900 111900 223800
276 17 C0012 117912	.0192 AC. 2S SS .0192	2	AGUILAR, OSCAR J 176 HACKENSACK ST 12 WOOD-RIDGE, NJ 176 HACKENSACK ST	07075	80000 76400 156400	467636	467636 00	112139 112139 224278	121758 121600 243358	116900 116900 233800
276 17 C0013 117913	.0192 AC. 2S SS .0192	2	CLARK, JOHN 176 HACKENSACK ST #13 WOOD-RIDGE, NJ 176 HACKENSACK ST	00154 07075	80000 92300 172300	515177	515177 00	123539 123539 247078	134099 134000 268099	128800 128800 257600
276 17 C0014 117914	.0192 AC. 2S SS .0192	2	CECERE, MICHAEL 176 HACKENSACK ST - #14 WOOD-RIDGE, NJ 176 HACKENSACK ST	00660 07075	80000 85700 165700	495443	495443 00	118807 118807 237614	128929 128900 257829	123900 123900 247800
276 17 C0015 117915	.0192 AC. 2S SS .0192	2	YEUNG, CHRISTOPHER Y. 176 HACKENSACK ST #15 WOOD-RIDGE, NJ 176 HACKENSACK ST	00597 07075	80000 90300 170300	509197	509197 00	122105 122105 244210	132587 132400 264987	127300 127300 254600
276 17 C0016 117916	.0192 AC. 2S SS .0192	2	WANG, TIN-AN A 176 HACKENSACK ST - #16 WOOD-RIDGE, NJ 176 HACKENSACK ST	00660 07075	80000 90700 170700	510393	510393 00	122392 122392 244784	132809 132800 265609	127600 127600 255200
276 18 118000-0	40X118 2SS3G .1084	1 LT 2	RICHARDSON, CYNTHIA & CANDICE 184 HACKENSACK ST WOOD-RIDGE, NJ 184 HACKENSACK ST	07075	169300 157100 326400	975936	975936 00	234029 234029 468058	253978 253900 507878	244000 244000 488000
276 19 118100-1	71X106 1SCB2G .1728	4A	188 FUDA MANAGEMENT, LLC 188 HACKENSACK ST WOOD-RIDGE, NJ 188 HACKENSACK ST	07604	301100 98900 400000	1196000	1196000 00	286800 286800 573600	311200 311200 622400	299000 299000 598000
277 1 118200-2	50X100 1SF1G .1148	1 LT 2	LOMBARDI, LUCIA 49 VREELAND AVENUE EAST RUTHERFORD, NJ 186 MADISON ST	07073	180000 235600 415600	1242644	1242644 00	297986 297985 595971	323373 323300 646673	310700 310700 621400
277 2 118300-3	50X100 1SF1G .1148	1 LT 2	KASAPI, HAJRO & LILJANA 546 MOONACHIE AVE WOOD-RIDGE, NJ 546 MOONACHIE AVE	07075	180000 96300 276300	826137	826137 00	198107 198107 396214	215023 214900 429923	206500 206500 413000

3087800

9232522

00

00

9232522

4427907

4804615

4616400

