

## NEW JERSEY PROPERTY TAX SYSTEM LEGEND

PART 1		PART 2		PART 3	
CODE	NAME OF OWNER	PRINCIPLE USE OR PURPOSE	CODE	DESCRIPTION	PRINCIPLE USE OR PURPOSE
01	Federal Government	01	General Government	055	Parsonage
02	State Government	02	Military Purposes	059	Rabbi Residence
03	County Government	03	Education	080	Farm
04	Municipal Government	04	Health & Welfare Etal.	083	Barn
05	Del. Riv. & Bay Authority	05	Penal Institutions	086	Shed
06	Del. Riv. Basin Comm.	06	Police, Fire, Rescue	089	Tool Shed
07	Del. Riv. Joint Toll Bridge Comm.	07	Transportation	094	Dedicated Open Space
08	Del. Riv. Port Authority	08	Utilities	095	Vacant Land
09	Del. Valley Reg. Plan. Comm.	09	Conservation	097	Disabled Veteran
10	N.J. Turnpike Authority	10	Religious and Charitable	098	Widow of Serviceman or Disabled Veteran
11	Garden State Pkwy. Comm.	11	Burial Grounds	100	VFW/ A.M. Leg
12	Interstate Sanitation Comm.	12	Civic and other Social Activities	101	Burial Ground
13	Mid. Atl. State Air Poll. Ctrl Comm.	13	Redevel. And Rehabilitation	106	Cemetery
14	N.Y.- N.J. Trans. Agency	14	Remediation	111	Crematory
15	Palisades Int. Park Comm.	15	Housing and Mtg Fin. Project	116	Graveyard
16	Port Authority of N.Y.-N.J.	16	Urban Enterprize Zone	121	Mausoleum
17	Tri-State Comm	17	C. 441 P.L. 1991	201	Radio Station
18	S. Jersey Port Comm.	18	Railroad	204	Radar
19	Waterfront Comm. of N.Y.	19	Recreation	207	Radio Tower
20	Charitable & Non-Profit Org.	20	Medical Office/ HEZ	220	Filtering Plant
21	Fraternal Organizations			223	Pumping Station
22	Veterans Organizations			226	Reservoir
23	Religious Organizations			229	Well
24	Other			232	Water Supply
25	Atlantic City Expressway			235	Water Tank
26	N.J. Sports & Exposition Authority			238	Water Tower
27	N.J. Econ. Dev. Authority			241	Water Tower Booster Station
28	County Food Dist. Authority			244	Water Plant
29	Urban Renewal Entity			247	Water Stand Pipe
30	CRDA- Casino Redev. Authority			250	Sewage Treatment
31	N.J. Education Facilities Authority			254	Sewage Disposal
32	Hackensck Mead. Comm			256	Sanitary Landfill
33	County Improvement Authority			258	Drainage
34	N.J. Natural Land Tr./ Natur. Cons			270	Atomic Energy Plant
35	N.J. House and Mtg. Fin. Agency			280	Oil Tank
36	N.J. Transit			283	Incinerator
37	County Park Commission			286	Mosquito Control
38	County Utilities Authority			289	Dog Pound
39	County Housing Authority			301	Hospital
40	Municipal Housing Authority			304	Clinic
41	Municipal Utilities Authority			306	Mediacl Office/ HEZ
42	Municipal Improvement Authority			307	Health Center
43	Municipal Parking Authority			308	County Food Dist. Facility
44	Patco			309	Rescue Mission
45	S. Jerserv Transportation Authority			310	Red Cross Facility
				311	Salvation Army
				313	Rescue Squad
				315	Halfway House
				316	Nursing Home
				319	Veterans Home
				322	Firemans Home
				325	Civil Defense Shelter
				330	Humane Society
				350	College
				353	Schools
				356	Dormatory
				359	Laboratory
				362	Hall
				365	Agricultural Research
				368	Nursery School
				372	Library
				375	Museum
				378	Monument
				381	Historic Site
				401	Military Post
				405	Military Post, Air Force
				410	Coast Guard Station
				415	Naval Station
				420	Armory
				426	Barracks
				430	Ordinance Plant
				501	Fire House
				505	Volunteer Fire Co.
				510	Fire Tower
				530	Police Station
				535	Pistol Range
				560	Penal Institution
				601	Stadium
				604	Theatre
				607	Amphitheater
				610	Pavillion
				613	Community Center
				616	Grange Hall
				619	Forest
				622	Park
				623	Green Acres
				625	Game Preserve
				628	Bird Sanctuary
				631	Hatchery
				634	Stable
				637	Camp
				640	Club
				643	Club House

TABLE OF AGGREGATES  
OF TAXABLE AND EXEMPT PROPERTY IN THE TAXING DISTRICT OF RIDGEFIELD PARK

FOR 2026

(1) VALUE OF LAND	835,166,600	
(2) VALUE OF IMPROVEMENTS	970,112,700	
(3) TOTAL VALUE LAND & IMPRVMT EXCL 2ND CLASS RR	1805,279,300	
(4) TAX VALUE MACH,IMPLMNT & EQUIPT OF TELEPHONE, PETROLEUM REFINERIES MISCELLANEOUS		
(5) EXEMPTIONS		
POLLUTION CONTROL (RS 54:4-3.56)		
FIRE SUPPRESSION (RS 54:4-3.13)	1,976,500	
FALLOUT SHELTER (RS 54:4-3.48)		
WATER/SEWAGE FAC. (RS 54:4-3.59)		
UEZ ABATEMENT (RS 54:4-3.139)		
HOME IMPROVEMENT (RS 54:4-3.72)		
MULTI FAMILY (RS 54:4-3.121)		
CL 4 ABATEMENT (RS 54:4-3.95)		
RENEWABLE ENERGY (RS 54:4-3.113)		
DWELL ABATEMENT (RS 40A:21-5)		
DWELL EXEMPTION (RS 40A:21-5)		
NEW DWL/CONV ABATE (RS 40A:21-5)		
NEW DWL/CONV EXEM (RS 40A:21-5)		
MUL DWELL EXEM (RS 40A:21-6)		
MUL DWELL ABATE (RS 40A:21-6)		
COM/IND EXEMPTION (RS 40A:21-7)		
TOTAL	1,976,500	
(5A) DEDUCTIONS ALLOWED (C.73,L.1976)		
NBR VETERANS	69	
NBR VETERANS WIDOWS	33	
TOTAL	102	
NBR SENIOR CITIZENS	12	
NBR DISABLED PERSONS	1	
NBR SURVIVING SPOUSE		
TOTAL	115	
(6) NET VALUATION TAXABLE	1803,302,800	
(7) TAX RATE - GENL TAX RATE PER \$100 TAXABLE VALUE		
(8) RATIO - AVERAGE RATIO OF ASSESSED TO TRUE VALUE OF REAL PROPERTY	%	
(9A) UEZ EXPIRED (-)		
(9B) TRUE VALUE CL II RR PROPERTY (+)		
(10) EQUALIZATION		
(11) NET VALUE ON WHICH COUNTY TAXES ARE APPORTIONED		
(12) APPORTIONMENT OF TAXES		
TOTAL CNTY TAX APPRT ADJUSTMENTS		
CNTY EQUAL TBL APPL (+ OR -)		
APPEALS & CORR. (+ OR -)		
NET CNTY TAX APPOR LESS EXCESS STATE AID		

(13) VALUATION OF EXEMPT PROPERTY	
PUBLIC SCHOOL PROP	38,471,100
OTHER SCHOOL PROP	
PUBLIC PROP	89,266,400
CHURCH & CHARITABLE PROP	24,593,200
CEMETERY & GRAVEYARD	
OTHER EXEMPT PROP	80,493,800
TOTAL VALUE	232,824,500

(14) MISC REVENUE FOR SUPPORT OF BUDGET	
SURPLUS REVENUE APPROPRIATED	
MISC REVENUE ANTICIPATED	
RECEIPT FROM DELINQUENT TAX & LIEN	
TOTAL MISCELLANEOUS REVENUE	

(15) APPORTIONMENT OF TAXES

ITEM	AMOUNT	RATE
NET CNTY TX LESS ST AID		
COUNTY LIBRARY TAX		
COUNTY HEALTH TAX		
COUNTY OPEN SPACE		
DISTRICT SCHOOL TAX		
CONSOLIDATED SCHOOL TAX		
REGIONAL SCHOOL TAX		
MUNICIPAL OPEN SPACE		
MUNICIPAL LIBRARY TAX		
LOCAL MUNCLPL PURPOSE TAX		
TOTAL TAX LEVY		

AUTHORIZED RATE

(16) REAL PROPERTY CLASSIFICATION SUMMARY

	ITEMS	TAX VALUE
1.	VACANT LAND 29	27,071,900
2.	RESIDENTIAL 2,846	1225,652,600
3A.	FARM (REGULAR)	
3B.	FARM (QUALIFIED)	
4A.	COMMERCIAL 168	301,774,200
4B.	INDUSTRIAL 37	88,612,200
4C.	APARTMENT 45	160,191,900
	TOTAL CLASS 4A,4B,4C	550,578,300
	TOTAL ALL CLASSES	1803,302,800

STATE OF NEW JERSEY BERGEN

COUNTY

I (WE) \_\_\_\_\_ ASSESSOR(S) OF THE  
TAXING DISTRICT OF RIDGEFIELD PARK DO SWEAR (OR AFFIRM)  
THAT THE FOREGOING TAX LIST AND TAX DUPLICATE CONTAIN THE  
VALUATIONS OF ALL THE PROPERTY LIABLE TO TAXATION IN THE TAXING  
DISTRICT IN WHICH I (WE) AM (ARE) TAX ASSESSOR(S), AND THAT  
SUCH PROPERTY HAS BEEN VALUED WITHOUT FAVOR OR PARTIALITY AT  
ITS TAXABLE VALUE AND I (WE) HAVE ALLOWED ONLY SUCH EXEMPTIONS  
AND DEDUCTIONS AS ARE PRESCRIBED BY LAW

I (WE) DO FURTHER SWEAR (OR AFFIRM) THAT, FOR THE TAX YEAR 2026,  
I (WE) HAVE COMPLETED AND PUT INTO OPERATION A DISTRICT-WIDE  
ADJUSTMENTS OF REAL PROPERTY TAXABLE VALUATIONS AND SUCH TAXABLE  
VALUATIONS CONFORM TO THE PERCENTAGE LEVEL ESTABLISHED FOR SUCH  
YEAR FOR EXPRESSING THE TAXABLE VALUE OF REAL PROPERTY IN THE  
COUNTY.


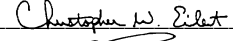




SWORN AND SUBSCRIBED BEFORE ME  
THIS \_\_\_\_\_ DAY OF \_\_\_\_\_ OF 2026

ASSESSOR(S)

CERTIFICATION BY COUNTY BOARD

THIS IS TO CERTIFY THAT THE FOREGOING IS A TRUE AND  
COMPLETE RECORD OF THE TAXES ASSESSED FOR THE YEAR 2026 IN THE  
TAXING DISTRICT OF RIDGEFIELD PARK COUNTY OF  
BERGEN, NEW JERSEY, AND THAT \$ 1,803,302,800 IS THE  
NET VALUATION TAXABLE AND \$ \_\_\_\_\_ IS THE NET VALUATION  
ON WHICH COUNTY TAXES AND REGIONAL OR CONSOLIDATED SCHOOL TAXES  
ARE APPORTIONED.

ATTEST:

	PRESIDENT
	V. PRESIDENT
	COMMISSIONER
	COMMISSIONER
	COMMISSIONER
	COMMISSIONER

TAX ADMINISTRATOR  
COUNTY BOARD OF TAXATION

TAXING DISTRICT 50 RIDGEFIELD PARK			2026 TAX LIST DISTRICT SUMMARY			COUNTY 02 BERGEN		02/02/26
CLASSIFICATION	NO. OF PARCELS	LAND VALUE	IMPROVEMENT VALUE	TOTAL VALUE	BOOK VALUE OF TANG PERS PROP	EXEMPTION AMOUNT	NET TAXABLE VALUE	
1 VACANT LAND	29	27,071,900	0	27,071,900		0	27,071,900	
2 RESIDENTIAL	2,846	603,786,500	621,866,100	1,225,652,600		0	1,225,652,600	
3A FARM (REGULAR)	0	0	0	0		0	0	
3B FARM (QUALIFIED)	0	0	0	0		0	0	
4A COMMERCIAL	168	122,493,300	181,257,400	303,750,700		1,976,500	301,774,200	
4B INDUSTRIAL	37	30,589,900	58,022,300	88,612,200		0	88,612,200	
4C APARTMENT	45	51,225,000	108,966,900	160,191,900		0	160,191,900	
CLASS 4 TOTAL	250	204,308,200	348,246,600	552,554,800		1,976,500	550,578,300	
RATABLE TOTAL	3,125	835,166,600	970,112,700	1,805,279,300		1,976,500	1,803,302,800	
5A CLASS 1 RAILROAD	6	0	0	0		0	0	
5B CLASS 2 RAILROAD	0	0	0	0		0	0	
RAILROAD TOTAL	6	0	0	0		0	0	
6A TELEPHONE	1				0			0
6B PETROL REFINRIES	0				0			0
6C MISCELLANEOUS	0				0			0
PUBLIC UTIL. TOTAL	1				0			0
15A PUBLIC SCHOOL	5	8,348,800	30,122,300	38,471,100		0	38,471,100	
15B OTHER SCHOOL	0	0	0	0		0	0	
15C PUBLIC PROPERTY	80	77,478,400	11,788,000	89,266,400		0	89,266,400	
15D CHARITABLE	23	5,901,700	18,691,500	24,593,200		0	24,593,200	
15E CEMETERY	0	0	0	0		0	0	
15F MISCELLANEOUS	46	46,608,000	33,885,800	80,493,800		0	80,493,800	
EXEMPT TOTAL	154	138,336,900	94,487,600	232,824,500		0	232,824,500	
----- D E D U C T I O N S -----			----- E X E M P T I O N S -----			----- E X E M P T I O N S -----		
CLASSIFICATION	NO. OF DEDUCTS	DEDUCTION AMOUNT	CLASSIFICATION	NO. OF PARCELS	EXEMPTION AMOUNT	CLASSIFICATION	NO. OF PARCELS	EXEMPTION AMOUNT
SENIOR CITIZEN	12	3,000	FIRE SUPPRESS	4	1,976,500	DWELL ABATE	0	0
DISABLED PERSON	1	250	POLLUTION CNTRL	0	0	DWELL EXEMP	0	0
SURVIVING SPOUSE	0	0	FALLOUT SHELTER	0	0	NEW DWEL/CONV ABAT	0	0
VETERAN	69	17,250	WATER/SEWAGE FAC	0	0	NEW DWEL/CONV EXMT	0	0
WIDOW OF VETERAN	33	8,250	HOME IMPROVEMENT	0	0	MUL DWELL EXEMP	0	0
			CLASS 4 ABATEMENT	0	0	MUL DWELL ABATE	0	0
			MULTI-FAMILY DWELL	0	0	COM/IND EXEMP	0	0
			UEZ ABATEMENT	0	0	RENEWABLE ENERGY	0	0

I ASSESSOR OF THE TAXING DISTRICT OF RIDGEFIELD PARK DO SWEAR (OR AFFIRM) THAT THE FOREGOING  
TAX LIST AND TAX DUPLICATE CONTAIN THE VALUATIONS OF ALL THE PROPERTY LIABLE TO TAXATION IN THE TAXING DISTRICT IN WHICH I AM TAX  
ASSESSOR, AND THAT SUCH PROPERTY HAS BEEN VALUED WITHOUT FAVOR OR PARTIALITY AT ITS TAXABLE VALUE AND I HAVE ALLOWED ONLY SUCH  
EXEMPTIONS AND DEDUCTIONS AS ARE PRESCRIBED BY LAW.

-----  
ASSESSOR

I DO FURTHER SWEAR (OR AFFIRM) THAT, FOR THE TAX YEAR 2026, I HAVE COMPLETED AND PUT INTO OPERATION A DISTRICT WIDE ADJUSTMENT OF  
REAL PROPERTY TAXABLE VALUATIONS AND SUCH TAXABLE VALUATIONS CONFORM TO THE PERCENTAGE LEVEL ESTABLISHED FOR SUCH YEAR FOR  
EXPRESSING THE TAXABLE VALUE OF REAL PROPERTY IN THE COUNTY.

SWORN AND SUBSCRIBED BEFORE ME THIS DAY OF OF 2026. -----  
ASSESSOR

## TAXING DISTRICT NO. 50 RIDGEFIELD PARK

COUNTY NO. 02 BERGEN

NAME OF OWNER ADDITIONAL OWNERS	PAGE NO.	BLOCK NO.	LOT NO.	LOT QUALIF.	ACCOUNT NO.	DEED BOOK	DEED PAGE	CLASS	PROPERTY LOCATION
A&D TEANECK ROAD, LLC	0165	113	14		000000	01184	01842	4A	284-288 TEANECK ROAD
ABAD, VANESSA & TEJADA, ANGELA M	0133	84	10		000000	04144	00993	2	387 TEANECK ROAD
ABAD, RAUL I OCHOA	0179	121	23		000000	04377	01375	2	30 GARDEN ST
ABASSI, HAMID	0172	117	1		000000	08995	00200	2	123 CHRISTIE ST
ABDALLA, WAGDI	0198	133	4		000000	01158	02180	2	11 E WINANT AVE
ABDELKHALEK, TAHER	0030	19	8		000000	05252	00120	2	152 ARTHUR ST
ABISSI JR, PAUL J & CINDY ABISSI	0027	18	2		000000	07478	00279	2	95 ARTHUR ST
ABREU-BORCHERT, MIRIAM	0026	17	7		000000	09579	00353	2	73 ARTHUR ST
ABREU, CANDILEYDA REINOSO ETALS	0180	122	16		000000	04438	00960	2	124 LAUREL ST
ABREU, CARLOS	0157	107	6		000000	09183	00136	2	147 MT VERNON ST
ABREU, JUAN CARLOS ETAL	0042	23	16		000000	05404	00167	2	26 GORDON ST
ABREU, PATRICK & ELIZABETH	0188	126	9		000000	08489	00525	2	35 WINANT AVE
ABREU, RONNY	0153	103	7		000000	04590	00628	2	35 CHRISTIE ST
ABRIAM, MYRA	0034	20.01	7.01			02668	01702	2	555 TEANECK RD
ABRIL, EMILIO & VICTORIA HERRERA	0147	98	6		000000	00855	01903	2	31 PINE ST
ABUALI, MOHAMMED Y	0228	143	11		000000	05244	01830	2	122 BERGEN TURNPIKE
ABULEBDA, MOHAMMAD AHMED&ZAHAN, HORMA	0185	124	1		000000	05007	01686	2	156 TEANECK ROAD
ACEBO, AURELIO	0066	40	21		000000	09091	00361	2	88 UNION PLACE
ACERO, SEGUNDO GUAMAN ETAL	0176	119	10		000000	04720	00990	2	15 BREWSTER AVE
ACHEAMPONG, NOAH & NANCY	0044	24	15.01		000000	08608	00688	2	28 HAZELTON ST
ACKERMAN AVENUE ASSOCIATES LLC	0101	66	11		000000	02402	00799	2	182 BERGEN AVE
ACKERMAN, WILLIAM & LAUREN	0017	10	20		000000	02668	02236	2	134 THIRD ST
ACOSTA-CASTANOS, JOSE N&TAPIA, LEIDY	0141	91	1		000000	04975	01877	2	143 EUCLID AVE
ACOSTA, ADOLFO & LOURDES	0073	45	5		000000	08498	00090	2	29 FOURTH ST
ACOSTA, ANNYA L	0032	20	19		000000	04165	00111	2	116 GORDON ST
ACOSTA, GUIDO A	0192	128	22		000000	02415	02113	2	46 COLLEGE PLACE
ACOSTA, ISRAEL & GLADYS	0058	34	10		000000	07668	00258	2	37 SIXTH ST
ACOSTA, JOSE A	0114	71	20		000000	09103	00422	2	114 POPLAR ST
ACOSTA, LUIS M & GLADYS	0226	142	13		000000	08391	00660	2	36 MAPLE ST
ACOSTA, MIENRADO G & LORNA H ETALS	0120	75	20		000000	08741	00774	2	100 PARK ST
ACOSTA, CRYSTAL ETAL	0019	13	26		000000	05029	00681	2	92 SEVENTH ST
ACOSTA, GUIDO	0191	128	11		000000	04851	01309	2	35 ORCHARD ST
ACOSTA, KENNIDA	0219	138.02	16.01		000000	04026	00547	2	21 CHESTNUT ST
ACQUAFREDDA, THOMAS	0198	133	3		000000	08589	00911	2	179 TEANECK ROAD
ADAMES, JUAN	0007	6	25		000000	05268	00729	2	136 SIXTH ST
ADAMES, JUAN B & J DEL ROSARIO	0055	33	3		000000	08289	00219	2	9 SEVENTH ST
ADAMOWICZ, JON S.	0202	134.01	2.01	C0213		08462	00910	2	99 TEANECK RD UNIT 213
ADELHOCK, DAVID & MARY ETALS	0166	114	16		000000	08648	00986	2	1 HUDSON AVE
ADILOVIC, SMAJO & SENDA	0059	35	1.01		000000	08483	00031	2	347 MAIN ST
ADON, VICTOR & ELERA FERNANDEZ	0196	130	37		000000	08551	00308	2	14 EMERSON ST
ADORNO JR, ANTHONY & KAREN G	0046	26	1		000000	03269	01169	2	75 GORDON ST
ADVANCE HOUSING INC	0201	134.01	2.01	C0110		08107	00200	15F	99 TEANECK RD UNIT 110
AGAPITO, WILHELM & RAQUEL	0018	13	1		000000	07838	00784	2	101 SIXTH ST
AGRESTA, THOMAS & DOREEN	0158	107	21		000000	06930	00428	2	138 CEDAR ST
AGUDELO, JAVIER & GLORIA	0189	127	11		000000	08676	00299	2	132-132A TEANECK ROAD
AGUERO, MIRANDA RAUL ENRIQUE	0105	68	20		000000	05231	01648	2	174 PRESTON ST
AGUILA, GEIDYS CARRACET	0072	44	7		000000	05450	01343	2	58 FOURTH ST
AGUILA, JOSE & ODALYS	0190	127	15		000000	01099	00568	2	92 ORCHARD ST
AGUILA, LIDEBERTO & ROSA	0050	29	4		000000	08095	00754	2	85 HAZELTON ST
AGUILAR, ERIC F & NATIVIDAD ROCHA	0211	135	16		000000	00773	00491	2	40 UNION ST
AGUILAR, REYNALDO & DINA & ERIKA	0197	131	20		000000	04447	00370	2	16 E WINANT AVE
AGUILAR, ZOILA C	0021	14	19		000000	07717	00093	2	95 SEVENTH ST
AGUILAR, GALO	0085	51	14		000000	04702	01131	2	24 PRESTON ST
AGUIRRE, RAMON ELIAS & NIURKA	0016	10	8.02		000000	09164	00081	2	27 SECOND ST
AHMED, HASAN U & NAZIA RAHIM	0032	20	13.01		000000	00322	01088	2	140 GORDON ST
AHMED, KASIM & MUJIBA ETALS	0059	35	1		000000	05624	00296	2	351 MAIN ST
AHMED, MARIAJ & ELAINE	0131	83	4		000000	02725	02089	2	91 HUDSON AVE
AHMED, OMAR A & RAFAT A	0154	103	22		000000	02946	01367	2	68 EUCLID AVE
AHMED, RAFAT	0151	101	2		000000	00714	01990	2	93 EUCLID AVE
AHMED, RAFAT & OMAR	0121	76	13		000000	00786	02444	2	202 EUCLID AVE
AHMED, RAFAT & OMAR ARAJ	0129	81	6		000000	05327	00862	2	200 EUCLID AVE
AHMEMULIC, ELVIR ETAL	0218	138.01	14		000000	04432	01907	2	42 SOUTH ST
AIM REAL ESTATE LLC	0070	42	3		000000	04979	00610	2	493-495 TEANECK ROAD
AKERELE, ESTHER A	0072	44	16		000000	08201	00600	2	32 FOURTH ST
AKHTAR, RIFAAT & IJAZ	0160	108	20		000000	08434	00058	2	180 CEDAR ST
AKINRINADE, TASHINA & CHRISTOPHER	0057	33	24		000000	05061	00183	2	30 EIGHTH ST
ALAM, JOHN & GEORGETTE	0182	123	5		000000			2	89 LAUREL ST
ALAQRABAWI, HUSSEIN & T QADDOURA	0164	113	5		000000	00374	01794	2	27 HUDSON AVE

## TAXING DISTRICT NO. 50 RIDGEFIELD PARK

COUNTY NO. 02 BERGEN

NAME OF OWNER ADDITIONAL OWNERS	PAGE NO.	BLOCK NO.	LOT NO.	LOT QUALIF.	ACCOUNT NO.	DEED BOOK	DEED PAGE	CLASS	PROPERTY LOCATION
ALARCON, LUIS & CLAUDIA	0139	90	5		000000	09474	00316	2	55 BERGEN AVE
ALATRACH, MOUNA	0056	33	18		000000	08580	00422	2	145 CENTRAL AVE
ALBA MALDONADO, PEDRO A	0170	116	22.01		000000	03405	02044	2	208 BRINKERHOFF ST
ALBA, JOSE F & OLGA OTTENWALDER	0134	84.01	10.02		000000	01730	00508	2	10 MORNINGSIDE LANE
ALBERQUE, MICHAEL J	0157	107	1		000000	02467	02116	2	55 HUDSON AVE
ALBITAR, AHMAD	0197	131	15		000000	08563	00659	2	58 HILLE PLACE
ALCAIDE, ROBERTO & EVELYN	0133	84	13		000000	09263	00410	2	116 OVERPECK AVE
ALCORTA, ALBERTO & ALBERTO P ETAL	0046	25	10		000000	03492	00308	2	66 HAZELTON ST
ALDERS, SANTO & NANCY	0044	24	16		000000	07647	00088	2	26 HAZELTON ST
ALEGRIA, ROSALMA	0174	118	21		000000	03580	01901	2	36 EUCLID AVE
ALFARO, RAFAEL & MARLY GONZALEZ	0121	77	5		000000	01726	00073	2	225 EUCLID AVE
ALFARO, STACI & ALMA I	0217	138	29		000000	03487	00368	2	50 CHESTNUT ST
ALIBRAHIM, FABULA APT 903	0032	20	11.01		000000	04250	01041	2	15 BARNES DRIVE
ALINO, VICTOR E & OLGA	0190	127	24		000000	02164	01926	2	56 ORCHARD ST
ALL GRANITE ENTERPRISES, LLC	0232	150	1		000000	09425	00145	4B	1 MT VERNON ST
ALMONTE, CARLOS & NORMA CAMBRELEN	0013	9	8.01		000000	07720	00882	2	129 THIRD ST
ALMONTE, JOSEFINA	0152	102	11		000000	09053	00068	2	111 CHRISTIE ST
ALMONTE, RUDY & PENA, ALINA	0069	41	14		000000	02538	00906	2	464 TEANECK ROAD
ALOHA REALTY LLC	0137	88	10		000000	01996	00628	4A	190 MAIN ST.
ALONSO JR, ALBERTO	0075	45	32		000000	03316	01214	2	114 FIFTH ST
ALONZO, JUNIOR	0184	123	30		000000	05470	01460	2	32 VOORHEES PLACE
ALOR, ROBERTO	0179	121	25.01		000000	01707	02178	2	16 GARDEN ST
ALTAMIRANO, KEVIN & JOEL	0085	52	1		000000	05311	01518	2	89 PAULISON AVE
ALTAMIRANO, CARLOS J ETAL	0015	10	5.01		000000	04175	01888	2	15 SECOND ST
ALTAMIRANO, JUAN & MENDOZA, NELLY	0015	10	6		000000	03356	01272	2	17 SECOND ST
ALTOUNIAN, ALICE, TRUSTEE	0103	67	30.02		000000	08858	00315	2	4 EHLEH COURT
ALTUNJI, BILAL & WAFIA JLELATY	0105	68.01	1		000000	00769	01094	2	190 PRESTON ST
ALTUZ JR, CHARLEY & CALDAS, GIANESSE	0146	94	20		000000	04382	01591	2	42 HOBART ST
ALVAREZ, CARLOS	0060	35	13		000000	09029	00415	2	14 GRAND AVE
ALVAREZ, CARLOS	0148	99	9		000000	02564	00628	2	132 MAIN ST
ALVAREZ, GUIDO & DULCE M	0107	69	7		000000			2	463 TEANECK ROAD
ALVAREZ, JACQUELINE ETAL	0023	16	2		000000	03804	00567	2	405 MAIN ST
ALVAREZ, MYRA	0183	123	11		000000	01190	00026	2	111 LAUREL ST
ALVAREZ, PEDRO & GRISELDA	0196	131	4		000000	08886	00397	2	197 TEANECK ROAD
ALVAREZ, LUZ TRUSTEE	0193	129	9		000000	04392	00998	2	82 COLLEGE PLACE
ALVAREZ, SAMUEL	0122	77	19		000000	03703	00577	2	172 PARK ST
AMABILE, LINDA	0004	4	44		000000	08642	00301	2	206 FOURTH ST
AMADOR, LUBIA AQUINO	0116	73	2		000000	05424	00776	2	145 BERGEN AVE
AMARILES, EDISON A	0074	45	24		000000	04471	01884	2	146 FIFTH ST
AMBER INVESTMENT GROUP 19 LLC	0104	68	6		000000	05050	00569	2	19 ROOSEVELT AVE
AMERICAN MULTI CINEMA	0045	24.03	3.02			01425	01935	4A	75 CHALLENGER ROAD
AMG DAT REALTY LLC NY	0187	125	12		000000	03155	01928	4A	5 WINANT AVE
ANDER CO LLC/AFFILIATED MGT INC	0080	50	6		000000	08239	00599	4C	306 MAIN ST
ANDERES, JACLIN	0103	67	29.01		000000	01576	02063	2	1 EHLEH COURT
ANDERSEN, MARY ANN	0033	20.01	2.01		000000			2	601 TEANECK ROAD
ANDERSON ASSOCIATES	0165	113	16		000000			4C	278-282 TEANECK ROAD
ANDERSON ASSOCIATES	0165	113	18		000000			4C	272 TEANECK ROAD
ANDRADE, YAHIR E	0040	22	12.01		000000	04121	01050	2	62 GORDON ST
ANDRINO, CARMELA	0184	123	28		000000			2	42 VOORHEES PLACE
ANGARITA, MARIA & RAMON RESTITUYO	0206	134.01	11	CG010		04824	00506	2	89-93 TEANECK RD G10
ANGARITA, MARIA & RESTITUYO, RAMON	0206	134.01	11	C0101		04824	00506	2	89-93 TEANECK RD UNIT A1
ANGELOSANTE, ANTHONY & CATHERINE	0204	134.01	10.01			07107	00908	2	97 TEANECK ROAD
ANIS, EMAD & AMANI S	0164	113	11		000000	07575	00355	2	149 CEDAR ST
ANLIAN, JOHN & JANE BONNIE	0089	55	7		000000	06977	00689	2	57 SUMMIT ST
ANLIAN, JOHN H	0048	27	9		000000	01268	01419	2	135 GORDON ST
ANSTATT, SANDRA L	0092	57	7		000000	08139	00492	2	30 FIFTH ST
ANSTETT, HELEN & LISA ANSTETT	0139	89	19		000000	07719	00932	2	62 BERGEN AVE
ANTELO, GERARDO	0056	33	15		000000	05556	00773	2	47 SEVENTH ST
ANTELO, ISABEL & MARTIN G	0197	131	16		000000	03280	01349	2	54 HILLE PLACE
ANTIGUA, NEAL S & MARICARMEN	0078	46	34		000000	02057	00974	2	12 SUMMIT ST
ANTINORI, ANTHONY M	0210	135	4		000000	02314	01026	2	17 RIDGEFIELD AVE
ANTOLA JR, JOHN A & REYNOLDS, KAYLA L	0067	40	24		000000	03598	01485	2	82 UNION PLACE
ANTOLA, YVONNE	0225	141	31		000000	07083	00297	2	30 TEANECK ROAD
AORS REALTY LLC	0035	20.01	14.01		000000	04358	00816	2	525 TEANECK ROAD
APACHE AUTO WRECKERS INC	0233	151	7		000000	08299	00784	4B	10-14 INDUSTRIAL AVE
APARICIO, LIZBETH	0182	122	34		000000	08126	00165	2	40 WINANT AVE
APPEL, FREDERICK	0016	10	9		000000	09449	00102	2	29 SECOND ST
AQUINO, CARNINA & PERCIVAL	0046	26	3		000000	03452	01299	2	83 GORDON ST

## TAXING DISTRICT NO. 50 RIDGEFIELD PARK

## COUNTY NO. 02 BERGEN

NAME OF OWNER ADDITIONAL OWNERS	PAGE NO.	BLOCK NO.	LOT NO.	LOT QUALIF.	ACCOUNT NO.	DEED BOOK	DEED PAGE	CLASS	PROPERTY LOCATION
AQUINO, LUIS & MADELIN	0148	99	13		000000	01905	01759	2	16 CHRISTIE ST
ARACENA, JOHANN	0040	22	6		000000	02352	01658	2	71 EDWIN ST
ARACENA, YAMILKA ETAL	0185	124	8		000000	05616	01087	2	176 TEANECK ROAD
ARAIN, MANSOOR & SAMINA	0137	88	13		000000	07030	00297	4A	180 MAIN ST
ARANA, PETER & THERESA	0212	136	12		000000	07244	00933	2	39 COLLEGE PLACE
ARANDA, LARISSA	0168	115	20		000000	09628	00070	2	11 OVERPECK AVE
ARAYA, ADENAUER & ZULEMA	0097	64	3		000000	07799	00699	2	11 GROVE ST
ARAYA, ALBERT A & CARMEN R ALMANZAR	0022	14	38		000000	04821	01466	2	66 EIGHTH ST
ARBELAEZ, MARIA ALEJANDRO FANDIN ET	0194	130	8		000000	05220	01583	2	175 BRINKERHOFF ST
ARBOLEDA, CARLOS A	0118	74	15		000000	04029	01853	2	148 BERGEN AVE
ARCENTALES, SEGUNDO ETAL	0189	127	13		000000	07827	00328	2	126 TEANECK ROAD
ARCHILA, CAMILO	0221	139	8		000000	01503	01911	2	106 TEANECK ROAD
ARCILIA, ANDRES & SANCHEZ, BIBIANA	0167	115	4		000000	04322	01610	2	277 TEANECK ROAD
ARCIUOLO, PETER N & DONNA J	0116	72	19		000000	00223	02462	2	80 POPLAR ST
ARENAS, CARLOS & MARUCHY	0062	37	12		000000	08595	00639	2	76 GRAND AVE
AREVALO, JULIO & MARTHA ETAL	0055	32	28		000000	00181	02491	2	340 MAIN ST
AREVALO, LENY R TORRES	0016	10	12		000000	03580	00377	2	33 CENTRAL AVE
AREVALO, RICARDO	0021	14	13		000000	04955	01245	2	83 SEVENTH ST
ARGIRIS, ELIAS L	0167	115	7		000000	03491	01094	2	283 TEANECK ROAD
ARGUETA, ANDREA & DILVER	0159	108	8		000000	09344	00255	2	339 TEANECK ROAD
ARIAS DURAN, FRANKLIN	0206	134.01	11	CG011		03932	01151	2	89-93 TEANECK RD G11
ARIAS, DILANIA CASTILLO ETAL	0002	3	22		000000	03849	00463	2	212 THIRD ST
ARIAS, JUAN E & JUANA B	0075	45	33		000000	08774	00952	2	110 FIFTH ST
ARIAS, FRANKLIN DURAN	0207	134.01	11	C0206		03932	01150	2	89-93 TEANECK RD UNIT B6
ARIZ, SERGIO & CARIDAD F TRSTES	0166	114	7		000000	05164	01632	2	256 TEANECK ROAD
ARNAUDO, RENEE A TRSTE	0053	32	1		000000	02640	01614	2	1 EIGHTH ST
ARREDONDO, HECTOR ARMANDO ETALS	0174	118	8		000000	04795	00937	2	51 BRINKERHOFF ST
ARRIGO, ROBERT & WENDY	0045	25	3		000000	03872	00991	2	49 GORDON ST
ARROYO, ROBERTO & E BOWERS-ARROYO	0153	103	4		000000	01031	01021	2	101 MAIN ST
ARTUSO, LOUIS A & LINDA JEAN	0035	20.01	13.03		000000	07275	00439	2	263 OVERPECK AVE
ARVILLE, BRIAN	0110	70	3	C0015		00595	01854	2	435 TEANECK RD UNIT 15
ARXER, STEPHEN & GISELLE A	0224	141	30		000000	05358	00713	2	34 TEANECK ROAD
ARXER, STEPHEN & GISELLE A	0224	141	30	X		05358	00713	15F	34 TEANECK ROAD
ASL REAL ESTATE VENTURES	0229	145	2		000000	01277	00010	4A	7 EUCKER ST
ASL REAL ESTATE VENTURES INC	0234	152.02	7		000000	02673	01331	4B	INDUSTRIAL AVE
ASL REAL ESTATE VENTURES LLC	0229	144	24		000000	08208	00044	4A	10 EUCKER ST
ASL REAL ESTATE VENTURES LLC	0231	148	1		000000	08534	00750	4A	15 BERGEN TURNPIKE
ASL REAL ESTATE VENTURES LLC	0231	148	2		000000	08534	00750	4A	25 BERGEN TURNPIKE
ASL REAL ESTATE VENTURES LLC	0231	148	3		000000	08324	00662	4A	BERGEN TURNPIKE
ASL REAL ESTATE VENTURES LLC	0231	148	4		000000	08324	00662	4A	45 BERGEN TURNPIKE
ASL REAL ESTATE VENTURES LLC	0234	152.02	6		000000	02673	01331	4B	195 INDUSTRIAL AVE
ASL REAL ESTATE VENTURES LLC	0234	152.02	9		000000	02673	01331	4B	200 INDUSTRIAL AVE
ASL REAL ESTATE VENTURES, LLC	0234	152.02	8		000000	02673	01325	1	199 INDUSTRIAL AVE
ASL REAL ESTATE VENTURES, LLC	0234	152.02	10			02673	01325	1	REAR INDUSTRIAL AVE
ASL REAL ESTATE VENTURES, LLC	0234	152.02	11			02673	01325	4A	REAR INDUSTRIAL AVE
ASSIA, MARRY (MARIN) & PAULINE	0197	131	19		000000	04652	01210	2	42 HILLE PLACE
ASTACIO, MARITZA	0188	126	17		000000	05470	01668	2	52 ORCHARD ST
ASTOLFI JR, PETER A & MARGARET F	0068	41	4		000000			2	119 GRAND AVE
ATKINSON, KENNETH & EDNA	0045	25	5		000000			2	57 GORDON ST
ATKINSON, RUDOLPH L & IMELDA	0036	20.01	21		000000	07527	00190	2	254 OVERPECK AVE
ATZ, SABINO & DOLORES MARTIN	0009	7	25		000000	08977	00303	2	36 SIXTH ST
ATZ, SABINO & DOLORES MARTIN	0028	18	6		000000	08573	00837	2	109 ARTHUR ST
AUNG, NYI NYI & MAYSANDAR	0007	6	32		000000	05284	01504	2	120 SIXTH ST
AUNG, NYI NYI & MAYSANDAR	0197	131	14		000000	05440	01770	2	62 HILLE PLACE
AURIEMMA, RALPH & JANET	0004	5	5		000000	07138	00747	2	215 FOURTH ST
AUSTIN CAPITAL INC	0135	86	14		000000	02821	01307	4A	19 MT VERNON ST
AUSTIN, RENNEE D, GEORGE D III	0081	50.01	1.01	C0105		03535	00159	2	9 BIRCH ST
AVENDANO-SAQUISILI, RUTH C ETAL	0193	129	4		000000	03576	01515	2	65 ORCHARD ST
AVILA, EDUARDO LEON	0093	59	8		000000	04743	01299	2	19 WEBSTER ST
AVILA, EDUARDO LEON	0093	59	12		000000	05150	00021	2	308 LINCOLN AVE
AVILA, VICENTE	0008	6	40		000000	07821	00420	2	100 SIXTH ST
AVILA, ANTHONY	0010	8	2		000000	04752	00842	2	109 FOURTH ST
AWAD, AIDA F & SAMUEL MANKARYOUS	0056	33	6		000000	07863	00733	2	17 SEVENTH ST
AWADALLAH, AHMAD GHASSAN ETAL	0078	48	3		000000	05485	00603	2	711 LINCOLN AVE
AWAWDEH, AMER & SAMER	0155	103	32		000000	00395	01651	2	40 BRINKERHOFF ST
AWAWDEH, OMAR	0004	5	1.01		000000	05661	01281	2	80-82 CENTRAL AVE
AYALA, JAMIS A	0046	25	11		000000	00988	00009	2	62 HAZELTON ST
AYARZA, HECTOR & LILIANA	0037	20.03	3		000000	09440	00222	2	7 BARNES DRIVE E



## TAXING DISTRICT NO. 50 RIDGEFIELD PARK

COUNTY NO. 02 BERGEN

NAME OF OWNER ADDITIONAL OWNERS	PAGE NO.	BLOCK NO.	LOT NO.	LOT QUALIF.	ACCOUNT NO.	DEED BOOK PAGE	CLASS	PROPERTY LOCATION
AYOUB BROTHERS REALTY LLC	0227	142	21		000000	02153 00356	4A	152 BERGEN TURNPIKE
B P LODGE #1506 ELKS	0146	96	1		000000		15F	30 SPRUCE AVE
B&R LLC	0229	144	20		000000	04586 00091	2	177-179 BERGEN TURNPIKE
BAE, DONG WON & HWANG, LUCY	0154	103	20		000000	05348 00305	2	74 EUCLID AVE
BAE, JOANNE J	0199	133.01	4		000000	02938 00258	1	25 E WINANT AVE
BAEK, CHRISY CHAN	0168	115	22		000000	04667 00023	2	173 HOBART ST
BAEZ, ALEXIS	0223	141	13		000000	03046 02296	2	45 MAPLE ST
BAEZ, BETTINA	0185	124	11		000000	05436 00220	2	188 TEANECK ROAD
BAEZ, CARLOS & MALDONADO, MINERVA	0115	72	14		000000	03085 00881	2	152 HUDSON AVE
BAEZ, CARLOS & MALDONADO, MINERVA	0115	72	14	X	000000		15F	152 HUDSON AVE
BAEZ, CESAR & IRMA	0165	113	21		000000	07095 00567	2	128 HOBART ST
BAFFO, PAUL & PATIENCE	0052	31	4		000000	09307 00240	2	367 MAIN ST
BAH, JENABU & FOFANAH, MARIAMA	0023	15	9		000000	05082 01680	2	412 MAIN ST
BAIG, SHEZAN & MEGAN ELIZABETH	0126	79.01	10		000000	02880 01166	2	111 OVERPECK AVE
BAJLOVIC, MIRKO & STOJANKA	0133	84	15		000000	07366 00140	2	110 OVERPECK AVE
BAJRAKTAREVIC, ZUFER & RAZIJA	0192	128	23		000000	07302 00207	2	44 COLLEGE PLACE
BAJRAKTRAEVIC, SEFKIJA & HASNIJA	0164	113	9.02		000000	07513 00957	2	141 CEDAR ST
BAK, BYUNG CHUI & GUM CHOI	0049	29	3		000000	00947 01832	2	79 HAZELTON ST
BAKARICH, GERALD C	0109	70	3	C0001	000000	04822 00112	15F	435 TEANECK RD UNIT 1
BAKSH, MOHAMED S&BIBI W	0079	49	3		000000	04910 00524	2	114 HACKENSACK AVE
BALAZS, LASZLO & ROZALIA	0112	70.01	9		000000	01668 00930	2	145 OVERPECK AVE
BALBIN, SORAYA C	0160	108	21		000000	08537 00427	2	176 CEDAR ST
BALIAN, JOHN & LETICIA	0124	78	21		000000	08341 00172	2	370 TEANECK ROAD
BALIDEMIC, AJMANE AMY	0107	69	6		000000	02590 00313	2	461 TEANECK ROAD
BAMBACE, ROCCO	0060	35	11		000000	08239 00047	2	20 GRAND AVE
BANAAG, MARIA	0204	134.01	2.01	C0315	000000	09134 00412	2	99 TEANECK RD UNIT 315
BANDINI, GREGORY ET ALS	0102	67	8		000000	07923 00662	2	51 UNION PLACE
BANEK, JOHN & SUZANNE STEWART	0116	73	7		000000	07689 00707	2	105 PRESTON ST
BANNON, ROSE A	0029	18	19		000000	08056 00747	2	96 EDWIN ST
BANOFF, ALEXANDER & ANDREA	0121	76	12		000000	08022 00355	2	206 EUCLID AVE
BAQUERO MONTES, DAVID T ETAL	0056	33	16		000000	05221 01537	2	131 CENTRAL AVE
BAQUERO, FAUSTO H	0110	70	3	C0012	000000	03437 01212	2	435 TEANECK RD UNIT 12
BARBIERI, ALDO & DIANNE	0147	98	2		000000	07373 00046	2	3 SPRUCE AVE
BARDHAJ, ARBEN & VALBONA	0189	126	25		000000	03949 00898	2	24 ORCHARD ST
BARKACHI, CHRISTOPHER B	0184	123	37		000000	05371 00050	2	72 WINANT AVE
BAROLETTE, PAUL & HERNANDEZ, SOPHIA	0145	94	18		000000	03678 01889	2	48 HOBART ST
BARRERA, JEYMAN OBDULIO GONZALES ET	0217	138.01	4		000000	05602 01683	2	73 COLLEGE PLACE
BARRERA, NATIVIDAD T & ABELARDO	0116	73	6		000000	07637 00815	2	161 BERGEN AVE
BARRETT, KEVIN J & BRIDGET	0027	17	20		000000	06972 00421	2	52 EDWIN ST
BARRVOS, LUIS M	0010	7	30		000000	08238 00731	2	16 SIXTH ST
BASDEO, JAMES & DEE	0051	30	8		000000	07615 00501	2	69 HAZELTON ST
BASIOLO, MIRKO & ROLANDA	0144	93	7		000000	07146 00038	2	134 EUCLID AVE
BASSANO, RONALD C & DONNA L	0127	79.01	16		000000		2	5 MORNINGSIDE LANE
BASUALTO, PAOLA	0193	129	13		000000	08435 00719	2	68 COLLEGE PLACE
BATES, ANDREW JOHN	0056	33	17		000000	00391 01619	2	141 CENTRAL AVE
BATISTA, JOHNNY & CATHERINE	0226	142	6		000000	02706 01445	2	19 OAK ST
BATISTA, LEANDRO	0015	10	7		000000	08464 00201	2	21 SECOND ST
BATISTA, LUIS	0178	121	3		000000	08717 00543	2	15 EUCLID AVE
BATOMA REALTY COMPANY	0140	90	6		000000	07093 00773	4C	65 BERGEN AVE
BATTLE, SUSAN	0222	141	1		000000	08029 00084	2	9 MAPLE ST
BATZER, MATTHEW	0041	22	16		000000	02868 00139	2	48 GORDON ST
BAUTISTA, ISMAEL & ALBINA MORALES	0215	137	17		000000	01680 01925	2	20 SOUTH ST
BDB LEASING INC	0001	1	1		000000	08310 00176	4B	179 RAILROAD AVE
BEATO, MARIA SOLEDAD ETAL	0162	111	10		000000	03580 01350	2	31 OVERPECK AVE
BEATO, MARIA SOLEDAD ETALS	0162	111	4		000000	03580 01350	2	31A OVERPECK AVE
BEATO, LLANUARIA	0221	138.02	40		000000	03548 00943	2	108 BERGEN TURNPIKE
BEDDOW, DEWEY & ARLINE	0036	20.01	18		000000		2	242 OVERPECK AVE
BEDOYA, NOUMAN	0144	94	2		000000	08414 00351	2	133 MAIN ST
BEDROSSIAN, JOHN	0039	22	2		000000	02105 00191	2	55 EDWIN ST
BEEMAN JR, WILLARD & BARBARA	0197	131	17		000000		2	50 HILLE PLACE
BEGUM, FEROZE	0169	115	36		000000	08655 00128	2	186 CHRISTIE ST
BEHRMAN, GEORGE ETALS	0227	142	22		000000	00475 00180	2	156 BERGEN TURNPIKE
BEIRA, RICHARD & MARIA A	0168	115	32		000000	08326 00853	2	196 CHRISTIE ST
BELLAVIA, MARY ANN	0065	39	9		000000	08249 00884	2	35 GRAND AVE
BELLIFEMINI, KRISTIE	0022	15	1		000000	08723 00760	2	150 CENTRAL AVE
BEMKE, STEVEN E & DENISE M BOTHE	0023	16	1		000000	07863 00150	2	401 MAIN ST
BEN-ROMDHANE, MOURAD ET AL	0136	87	1	C0011	000000	08381 00169	2	22 CEDAR ST UNIT 3A
BENDEWALD, RUTH & DAVID BENDEWALD	0128	80	13		000000	01227 00060	2	107 PARK ST



## TAXING DISTRICT NO. 50 RIDGEFIELD PARK

COUNTY NO. 02 BERGEN

NAME OF OWNER ADDITIONAL OWNERS	PAGE NO.	BLOCK NO.	LOT NO.	LOT QUALIF.	ACCOUNT NO.	DEED--- BOOK PAGE	CLASS	PROPERTY LOCATION
BENITEZ, CARLOS A	0150	100	32		000000	04891 00722	2	54 CHRISTIE ST
BENSALEM, AMINE&AMINA AMRAOUI-	0223	141	9		000000	04966 00297	2	31 MAPLE ST
BEQIRI, BESNIK & BEDIHAN	0084	51	7		000000	00616 00088	2	11 AUSTIN ST
BERGGREN, LOUIS	0023	15	8		000000	00414 00892	2	410 MAIN ST
BERGMAN, PETER J & LOIS	0215	138	8		000000		2	33 SOUTH ST
BERKZUP RIDGEFIELD LLC	0232	149	1		000000	02166 00475	4A	BERGEN TURNPIKE
BERKZUP RIDGEFIELD LLC	0232	149	2		000000	02166 04759	4A	BERGEN TURNPIKE
BERKZUP RIDGEFIELD LLC	0232	149	3		000000	02166 04759	4B	BERGEN TURNPIKE
BERKZUP RIDGEFIELD LLC	0232	149	4		000000	02166 00475	4B	BERGEN TURNPIKE
BERKZUP RIDGEFIELD LLC	0232	149	6		000000	02166 00475	4A	BERGEN TURNPIKE
BERMEO, OSWALDO ELADIO CONFORME ETAL	0042	24	1		000000	04233 01294	2	373 MAIN ST
BERNAL, LUIS F & VESNA	0146	95	2		000000	08017 00510	2	23 SPRUCE AVE
BERNAL, MARINA CANELA ETALS	0071	42.01	11		000000	05518 01124	2	219 OVERPECK AVE
BERTUZZI, THERESA (CULLETON)	0062	37	7		000000	02957 01927	2	99 HIGHLAND PLACE
BESHAY, MARY	0009	7	26		000000	09239 00150	2	32 SIXTH ST
BEST, MARIA	0205	134.01	11	CCP09	000000	09600 00223	2	89-93 TEANECK RD CP9
BEST, MARIA	0208	134.01	11	C0216		03285 00198	2	89-93 TEANECK RD UNIT B16
BETANCES, IVELISSE & M MORERA	0174	118	14		000000	00493 00371	2	79 BRINKERHOFF ST
BEVERS, JOAN M & LINDA VANETTI	0075	46	4		000000	08427 00764	2	117 FIFTH ST
BEVERS, RAYMOND E & JOAN M	0020	14	2		000000	07419 00176	2	57 SEVENTH ST
BF RIDGE LLC	0230	145	16		000000	04963 01844	4A	279 BERGEN TURNPIKE
BHANDARI, NIKHIL S & HINA	0078	48	2		000000	04466 00839	2	707 LINCOLN AVE
BIANCHINI, JOHN F & MARYANN	0050	29	17		000000	07310 00686	2	74 HIGHLAND PLACE
BICKFORD JR, LEONARD R & DOLORES L	0023	16	4		000000		2	413 MAIN ST
BIG A RIDGEFIELD PARK LLC	0231	146.02	1.01			05113 00449	1	347 BERGEN TPK
BILAZEROS, ARLENE	0124	78	22		000000		2	366 TEANECK ROAD
BILGINER, ONDER CETIN	0153	102	16		000000	05409 00698	2	106 BRINKERHOFF ST
BILOW FAMILY PARTNERSHIP LP	0138	89	1		000000	08030 00766	4A	161 MAIN ST
BINETTI, JOHN K	0153	103	2		000000	05114 00043	2	93 MAIN ST
BINETTI, ROBERT F & ANN K	0101	66	9		000000		2	29 UNION PLACE
BISHOP, STEPHEN ETAL	0167	115	11		000000	04647 01704	2	153 HOBART ST
BITEL, SYLVIA (DIAZ)	0143	92	11		000000	02819 00848	2	34 HUDSON AVE
BLACKWELL, STEVEN L & ALEXANDRIA A	0043	24	6		000000	08174 00986	2	13 GORDON ST
BLACKWELL, THOMAS & EVELYN	0133	84	11		000000	08487 00737	2	223 PARK ST
BLAKE, KELLIE ROSE TRSTE	0003	4	11		000000	05183 00217	2	223 THIRD ST
BLANC, NICOLAS T ETAL	0087	54	4		000000	01970 02383	2	75 SUMMIT ST
BLANCO, JOSE S & CHICAS, NICOLASA	0055	32	19		000000	02555 00051	2	370 MAIN ST
BLAND, KAREEM & NICOLAS, BETTY	0227	143	2		000000	04790 01108	2	9 ELM ST
BLAS, DANY	0111	70	12		000000	02956 01793	2	176 OVERPECK AVE
BLASCO CONSTRUCTION LLC	0213	136	23		000000	02565 00365	2	18 EDISON ST
BOARD OF EDUCATION	0006	6	1		000000		15A	98 CENTRAL AVE
BOARD OF EDUCATION	0049	28	1		000000		15A	508 TEANECK ROAD
BOARD OF EDUCATION	0071	42.01	7		000000		15A	ONE OZZIE NELSON DR
BOARD OF EDUCATION	0078	47	9		000000		15A	712 LINCOLN AVE
BOARD OF EDUCATION	0189	127	14		000000		15A	104 HENRY STREET
BOGDEWICZ, THOMAS	0185	124	6		000000	08350 00255	2	166 TEANECK ROAD
BOGHOSIAN, ABRAHAM	0028	18	12		000000	08138 00030	2	122 EDWIN ST
BOGOS, NICOLAS	0202	134.01	2.01	C0217		05040 00085	2	99 TEANECK RD UNIT 217
BOLAND, JACQUELINE M & LEACROFT	0143	92	18		000000	08925 00150	2	100 HOBART ST
BOLLETTIERI, FRANK & CONCETTA	0028	18	5		000000		2	107 ARTHUR ST
BOLLHARDT, DENNIS&ANGELA	0205	134.01	11	CG003		04945 01789	2	89-93 TEANECK RD G3
BOMZER, HAL & CATHERINE	0007	6	20		000000	07087 00141	2	150 SIXTH ST
BONILLA, HECTOR F	0068	41	13		000000	05388 01064	2	470 TEANECK ROAD
BONILLA, JAN & ACOSTA, CECILIA	0047	26	11		000000	03062 00128	2	92 HAZELTON ST
BONILLA, MARTIN	0225	141	35		000000	08272 00744	2	16 TEANECK ROAD
BORDA, RUBEN	0056	33	12		000000	08543 00594	2	37 SEVENTH ST
BORGES, JULIO & SOCARRO	0152	101	16		000000	00353 01378	2	114 CHRISTIE ST
BORGONOS, RICHMOND & SOTON, CADISHA	0190	127	19		000000	05225 01118	2	76 ORCHARD ST
BORKOWSKI, RAYMOND & KATHLEEN	0109	69.01	9		000000	07489 00839	2	197 OVERPECK AVE
BORNER, DONALD & LYNN	0054	32	10		000000	07591 00530	2	29 EIGHTH ST
BOROMEI, JULIO	0051	29	18		000000	09031 00151	2	70 HIGHLAND PLACE
BORROME, EDMUNDO V	0225	142	4		000000	01446 02202	2	13 OAK ST
BOSCHEN, DORIS	0001	2	1		000000	00169 01271	2	10 CENTRAL AVE
BOSS, GIOVANNA	0202	134.01	2.01	C0215		08303 00078	2	99 TEANECK RD UNIT 215
BOSWELL, BARRY S	0047	27	4		000000	08765 00636	2	117 GORDON ST
BOUCHARD, CHARLES & PATRICIA	0090	55	14		000000		2	16 WEBSTER ST
BOUCHARD, PATRICK G & KIMBERLY A	0044	24	15		000000	08147 00332	2	32 HAZELTON ST
BOUTEMINE, ABDENACER & MOUNA	0011	8	11		000000	08431 00364	2	129 FOURTH ST

## TAXING DISTRICT NO. 50 RIDGEFIELD PARK

COUNTY NO. 02 BERGEN

NAME OF OWNER ADDITIONAL OWNERS	PAGE NO.	BLOCK NO.	LOT NO.	LOT QUALIF.	ACCOUNT NO.	DEED BOOK	DEED PAGE	CLASS	PROPERTY LOCATION
BOWENS, ROSEMARY PATIENCE	0039	22	1		000000	07558	00438	2	51 EDWIN ST
BOYD, MARGARET	0113	71	8		000000	07973	00816	2	169 PRESTON ST
BRADY, ANDREW & PHYLLISETA	0012	8	28		000000	00859	01388	2	230 FIFTH ST
BRADY, JOSEPH T	0198	132	4		000000	04707	00589	2	45 HILLE PLACE
BRAGA, MAURILIO & MARDEN	0190	127	21		000000	01885	01688	2	66 ORCHARD ST
BRANDLI, DENNIS & SUSAN	0225	142	5		000000	06992	00656	2	15 OAK ST
BRAVO-CURRO, OLGA	0015	9	40		000000	04851	00215	2	108 FOURTH ST
BRAVO, NICKY C & SUSAN	0056	33	19		000000	07783	00047	2	44 EIGHTH ST
BRENNAN, MARY C	0040	22	13		000000	07938	00506	2	58 GORDON ST
BRIGGS, CLARENCE & JOAN	0003	4	30		000000			2	242 FOURTH ST
BRINK, DANIEL P	0198	132	7		000000	08305	00972	2	59 HILLE PLACE
BRINKERHOFF HOUSE LLC C/O CALLAHAN	0153	102	18		000000	03320	01101	2	102 BRINKERHOFF ST
BRITO, ALEJANDRO	0004	4	36		000000	02440	00582	2	224 FOURTH ST
BRITO, HAYLEN ETAL	0168	115	19		000000	05627	01619	2	9 OVERPECK AVE
BRITO, RAFAEL A	0176	120	4		000000	08472	00011	2	99 RIDGEFIELD AVE
BROWN, ANDREW	0083	50.01	1.01	C0306	000000	09002	00278	2	59 BIRCH ST
BROWN, CHRISTOPHER & VANESSA	0086	53	4		000000	01324	00087	2	37 PRESTON ST
BROWN, GLENETTE M	0082	50.01	1.01	C0208	000000	03462	00078	2	47 BIRCH ST
BROWN, RONALD R & LAURIE E	0018	13	12		000000	07190	00719	2	133 SIXTH ST
BRUCATO, F & M PIERCE	0066	40	14		000000	08926	00475	2	91 GRAND AVE
BRUCE&ELAINE RULAND IRR LIVING TRST	0002	3	3		000000	02944	01693	2	119 SECOND ST
BRUNAL, HAROLD & BETSY AGUILAR-	0054	32	11		000000	03090	02211	2	35 EIGHTH ST
BRUNO MANAGEMENT, LLC	0138	89	7		000000	00648	00446	4A	181 MAIN ST
BSHARAT, FAROOQ	0158	107	9		000000	05226	01472	2	157 MT VERNON ST
BU, YUFENG	0201	134.01	2.01	C0112		04520	01366	2	99 TEANECK RD UNIT 112
BU, YUFENG PHENNY	0203	134.01	2.01	C0305		04864	00938	2	99 TEANECK RD UNIT 305
BUCHOLTZ, JERRELL S ETAL	0140	90	13		000000	04954	01711	2	152 EUCLID AVE
BUDINICH, GEORGE	0158	107	12		000000	07143	00525	2	322 TEANECK ROAD
BUILDING 46 LLC	0188	126	11		000000	07920	00957	4A	45 WINANT AVE
BUILDING 46 LLC	0188	126	12		000000	04172	00871	1	49 WINANT AVE
BULAGAY, KRISTINA	0020	14	4		000000	02327	00473	2	65 SEVENTH ST
BULAGAY, SAMUEL & CONSCIENCIA	0020	13	42		000000	08346	00702	1	58 SEVENTH ST
BULAGAY, SAMUEL & CONSCIENCIA	0020	13	43		000000	08346	00702	2	56 SEVENTH ST
BURGHER, JASON & ARLENE	0115	72	11		000000	03392	01562	2	164 HUDSON AVE
BURNS-HART, JUDITH E & M COONEY	0150	100	35		000000	08869	00019	2	46 CHRISTIE ST
BUSBY, MARYANN	0190	127	23		000000	05135	00622	2	60 ORCHARD ST
BUSICO, DEREK R & KRISTIN N	0130	82	12		000000	03329	00056	2	74 HUDSON AVE
BUSTAMANTE, ALFREDO	0155	103	30		000000	01532	00690	2	50 BRINKERHOFF ST
BUSTAMANTE, ALFREDO & ELENA AIZA	0153	103	3		000000	04470	00802	2	97 MAIN ST
BUTCH, GEORGE & JANET	0181	122	19		000000	08253	00282	2	110 LAUREL ST
BUTLER, MARK E & BARBARA M	0068	41	10		000000	06906	00575	2	143 GRAND AVE
BUTTACAVOLE, JAMES & DEBORAH	0041	23	5		000000	07756	00507	2	19 EDWIN ST
BUTTACAVOLE, VINCENT ETAL	0064	38	20		000000	05658	00319	2	114 GRAND AVE
CABA, DAVID & SONIA	0159	108	3		000000	08610	00629	2	323 TEANECK ROAD
CABANILLA, DYANNA&CEDENO, JULIO	0158	107	16		000000	04753	01537	2	306 TEANECK ROAD
CABANITA, JOSE & JANNETTE FRIAS	0025	16	23		000000	09477	00166	2	20 EDWIN ST
CABBIGAT, ERNESTO D & ZENaida T	0074	45	25		000000	07532	00113	2	142 FIFTH ST
CABRAL, CHAMELY	0093	58	2.01		000000	05633	01454	2	10 FIFTH ST
CABRAL, NILDA C ETALS	0146	97	1		000000	03603	00503	2	16 SPRUCE AVE
CABRERA, ELISA	0182	122	31		000000	08557	00127	2	54 WINANT AVE
CABRERA, PAMELA	0023	15	10.01		000000	08199	00949	2	420 MAIN ST
CACERES, ANGEL H & MARGARITA	0074	45	14		000000	08443	00160	2	47 FOURTH ST
CACERES, FRANCISCO & FABIA, ET AL	0165	114	3		000000	08400	00952	2	121 HOBART ST
CACIOPPO, PATRICIA, PAUL JR., MICHAEL	0113	71	9.01		000000	00930	01778	2	181 PRESTON ST
CAI, WENJIE & TANCHOCO, ANDREW J	0180	122	12		000000	05399	01675	2	105 BRINKERHOFF ST
CALAN, JORGE JACOBO ETAL	0124	78	20		000000	03180	02064	2	374 TEANECK ROAD
CALDERON, LUIS A	0192	128	18		000000	01803	00519	2	60 COLLEGE PLACE
CALDERON, PAOLA	0167	115	5		000000	04828	00106	2	279 TEANECK ROAD
CALLAHAN PROPERTY LLC	0129	81	3		000000	03245	01357	2	121-123 PARK ST
CALLAHAN, KAREN	0152	101	18		000000	09077	00371	2	106 CHRISTIE ST
CALLEA, JOHN C & DEASYS I	0160	108	14		000000	07561	00361	2	64 OVERPECK AVE
CALLERY JR, JOSEPH M & EILEEN	0169	115	37		000000			2	182 CHRISTIE ST
CAMARGO, YOLANDA	0125	79	12		000000	02347	01254	2	136 OVERPECK AVE
CAMELOT APARTMENT CORP	0119	75	3		000000	06751	00286	4C	239 MAIN ST
CAMINERO, PAUL & LOPEZ, LOUISA	0135	87	1	C0009	000000	05231	00163	2	22 CEDAR ST UNIT 2A
CAMPO, FERNANDO	0093	59	9		000000	04793	01881	2	318 LINCOLN AVE
CAMPUZANO, SUGLIANO & ROSA L	0217	138.01	1		000000	08318	00766	2	15 LAUREL ST
CANCEL, GREGORY & MARIA	0214	137	9		000000	08652	00284	2	63 COLLEGE PLACE

## TAXING DISTRICT NO. 50 RIDGEFIELD PARK

## COUNTY NO. 02 BERGEN

NAME OF OWNER ADDITIONAL OWNERS	PAGE NO.	BLOCK NO.	LOT NO.	LOT QUALIF.	ACCOUNT NO.	DEED BOOK	DEED PAGE	CLASS	PROPERTY LOCATION
CANELA BERNAL, MARIA M ETALS	0064	38	23		000000	05390	01671	2	106 GRAND AVE
CANEVA, GILMAR & PATRICIA	0169	116	1		000000	04928	00035	4A	245-249 TEANECK ROAD
CANIZALES AVENDANO, KEVIN STARLING EL	0093	59	14		000000	04052	00992	2	302 LINCOLN AVE
CANNON, JOHN A ETALS	0161	110	5		000000	01849	02015	2	71 OVERPECK AVE
CANTO, LOUIS C & THERESA A	0166	115	1		000000	08022	00576	2	265 TEANECK ROAD
CANTON, BEATRIZ TRSTE	0053	31	18		000000	05552	00388	2	12 HIGHLAND PLACE
CAO, XIAODUN & KAI YU	0092	56	22		000000	08576	00057	2	40 PAULISON AVE
CAOILE, DOMINADOR & JOANNE	0058	34	11		000000	09370	00429	2	39 SIXTH ST
CAPASSO, SALVATORE & HALYNA	0151	101	11		000000	08884	00217	2	2 HUDSON AVE
CAPAZ, COLEEN	0049	29	2		000000	03725	01708	2	75 HAZELTON ST
CAPOTE, MARVELYS & RAQUEL	0174	118	10		000000	02294	00962	2	61 BRINKERHOFF ST
CARAMES, CARLOS J & MARIA	0020	14	8		000000	08128	00111	2	73 SEVENTH ST
CARANGUI, EDGAR & HILDA	0038	21	10		000000	01543	02022	2	125 EDWIN ST
CARDENAS, EDWARD A & LILIANA	0147	99	3		000000	02121	01970	2	9 HOBART ST
CARDENAS, ERNESTO CRUZ ETAL	0221	138.02	39		000000	05220	01846	2	114 BERGEN TURNPIKE
CARDONA, FABIAN & CINDY	0021	14	22		000000	02473	00760	2	98 EIGHTH ST
CARLSON, CHARLES R & MAUREEN	0169	115	39		000000			2	174 CHRISTIE ST
CARLSON, DAVID	0088	54	15		000000	03783	00318	2	40 WEBSTER ST
CARMENATTY, DAVITA & J AGUIRRE	0112	70.01	3		000000	09471	00107	2	167 OVERPECK AVE
CARMODY, JOHN W & KATHERINE M	0038	21	9		000000			2	121 EDWIN ST
CARRASCO, ANA	0011	8	5		000000	09385	00210	2	117 FOURTH ST
CARRASCO, JENNYFER	0220	138.02	36.01		000000	04160	01090	2	20 ELM ST
CARRERO, JULIA	0084	51	1		000000	09116	00336	2	91 PAULISON AVE
CARROLL, DONALD B	0049	27	17		000000	04066	01580	2	118 HAZELTON ST
CARROLL, ERIK J & ELIZABETH	0005	5	35		000000	05307	00291	2	324 FIFTH ST
CARTAGENA, HECTOR & ROSA	0185	124	10		000000	08396	00332	2	184 TEANECK ROAD
CASAGRANDE, SCOTT	0218	138.02	1		000000	08224	00259	2	77 CHESTNUT ST
CASAJE, RAFAELYAMBAO & ANGELICA	0224	141	19		000000	09528	00310	2	72 TEANECK ROAD
CASALINS, ALFREDO & VICTORIA	0073	45	10		000000	02516	02287	2	39 FOURTH ST
CASCARDI, NUNZIA ETALS	0006	6	5		000000	08300	00488	2	317 FIFTH ST
CASCIANO, JAMES & JULIE	0115	72	4		000000	04241	01042	2	253 EUCLID AVE
CASILDA, EVANGELISTA	0117	73	15		000000	05076	00953	2	248 EUCLID AVE
CASO, ROBERT	0013	8	41		000000	07548	00745	2	44 HACKENSACK AVE
CASOLA, SUSAN	0200	134.01	2.01	C0106		02471	01576	2	99 TEANECK RD UNIT 106
CASTEJON, STEPHANIE GALINO ETAL	0225	142	3		000000	04991	00511	2	11 OAK ST
CASTELLANOS, JULIO & ALBERTA	0229	144	22		000000	07388	00320	2	187 BERGEN TURNPIKE
CASTELLO, AURORA & JUAN J	0040	22	8		000000	02999	01363	2	79 EDWIN ST
CASTELLON, NELSON & W BETHANCOURT	0216	138	16		000000	09378	00200	2	49 SOUTH ST
CASTILLA, DARWIN ETAL	0045	25	2		000000	03423	02359	2	45 GORDON ST
CASTILLO, IDANIA & MATTHEW GARCIA	0094	59	20		000000	01764	00891	2	26 PARK ST
CASTILLO, JUAN C	0192	128	24		000000	08751	00930	2	40 COLLEGE PLACE
CASTILLO, VICTOR H ETAL	0069	41	21.01		000000	05075	00835	2	120 UNION PLACE
CASTRO, ALBERTO CARDONA & A SANTOS	0078	48	1		000000	09013	00198	2	701 LINCOLN AVE
CASTRO, DIORIS	0112	70	19		000000	09005	00152	2	146 OVERPECK AVE
CASTRO, REGINO & BRIGIDA	0014	9	21		000000	08670	00491	2	148 FOURTH ST
CASTRO, RUDY Y (ETAL)	0058	34	8		000000	01856	00414	2	29 SIXTH ST
CATALANO, JOHN M & LILLIAN	0057	33	32		000000	08075	00492	2	16 EIGHTH ST
CATHCART, DAVID & DIANE	0121	76	14		000000	08333	00156	15F	130 PARK ST
CATRAL, TOMAS L	0194	130	13		000000	07343	00456	2	185 BRINKERHOFF ST
CAVINS, JACOB R & MELISSA M	0037	20.03	7		000000	03895	01657	2	574 TEANECK ROAD
CAYETANO, LIDIA	0039	21	11		000000	02548	02004	2	114 ROOSEVELT AVE
CEKREZI, SETKI & HYDOLLARI, ENXHI	0124	79	1		000000	04979	00698	2	389 TEANECK ROAD
CENALIA, HEXHI & RESMIE	0186	125	7		000000	04810	01392	2	19 MAIN ST
CENTENNIAL HOUSE REALTY CO LLC	0139	89	16		000000	07801	00529	4A	71 MT VERNON ST
CENTRAL HOUSE ASSOCIATES, LLC	0001	2	22		000000	00423	01623	4C	24 CENTRAL AVE
CEPEDA, CHRISTIAN L & SALCEDO, CARMEN	0034	20.01	6		000000	03310	01843	2	567 TEANECK ROAD
CERA, ABIGAIL	0012	8	31		000000	08564	00338	2	224 FIFTH ST
CERDAS, CLIFF E & NANCY	0018	13	7		000000	07055	00710	2	121 SIXTH ST
CERNIGLIA, JOSEPH & SUSAN	0114	71	18		000000	07012	00866	2	122 POPLAR ST
CESARIO, CHRISTOPHER & ALISON	0019	13	30		000000	03121	01405	2	84 SEVENTH ST
CEVALLOS, BELGICA P	0048	27	14		000000	03243	00538	2	126 HAZELTON ST
CF HOLDINGS 2023 LLC	0104	68	5		000000	05165	00913	2	17 ROOSEVELT AVE
CHA, CHAE SU & KYUNG JA ETAL	0081	50.01	1.01	C0108		05224	01910	2	15 BIRCH ST
CHALLENGER AIM C1 LLC	0045	24.03	3.01		000000	03924	01706	4A	85 CHALLENGER ROAD
CHALLENGER 60 OWNER C/O BRIDGE FUND	0045	24.04	1		000000	04945	07792	1	60 CHALLENGER ROAD
CHALLENGER 60 OWNER C/O L.LINKSMAN	0045	24.05	1		000000	04945	07779	1	CHALLENGER ROAD WEST
CHALOUB, MICHAEL	0014	9	33		000000	03924	00183	2	124 FOURTH ST
CHAMBERS, MARIA	0086	52	11		000000	02009	00493	2	46 SUMMIT ST

## TAXING DISTRICT NO. 50 RIDGEFIELD PARK

COUNTY NO. 02 BERGEN

NAME OF OWNER ADDITIONAL OWNERS	PAGE NO.	BLOCK NO.	LOT NO.	LOT QUALIF.	ACCOUNT NO.	DEED BOOK	DEED PAGE	CLASS	PROPERTY LOCATION
CHAN-BONA, AMERLAINE & M BAUTISTA	0084	51	6		000000	00245	00962	2	105 PAULISON AVE
CHAN, ERNEST TSZ CHUN ETAL	0186	124	15		000000	04973	01429	2	202 TEANECK ROAD
CHANG, KYUNG GOO	0042	23	11		000000	04555	00763	2	43 EDWIN ST
CHANG, OSCAR & LUISA	0169	115	38		000000	07171	00804	2	178 CHRISTIE ST
CHANG, VICTORIA JINYOUNG	0082	50.01	1.01	C0114		03268	01211	2	27 BIRCH ST
CHANG, YOHAN	0189	126	28.01		000000	07752	00343	2	14 ORCHARD ST
CHANG, KYUNG HO	0221	139	6		000000	04537	01060	2	9 & 15 HENRY ST
CHARAS, CHRIS & ELAINA	0033	20.01	5.01		000000	07979	00112	2	571 TEANECK ROAD
CHARLES, NICHOLAS & JEANETTE	0123	78	5		000000	01430	01847	2	121 HUDSON AVE
CHARLES, RAFAEL E & URENA, LILYBETH	0106	68.01	18		000000	03353	01694	2	194 PRESTON ST
CHATURVEDI, VISHAL & SHILPA	0084	50.01	1.01	C0315		08994	00020	2	77 BIRCH ST
CHAVEZ-LEDEZMA, ALISON	0015	10	8		000000	05150	01675	2	23 SECOND ST
CHEDIAK, EUGENIO GARCWLL ETALS	0123	78	7		000000	03791	01007	2	129 HUDSON AVE
CHEN, AILING	0133	84	14		000000	05243	00995	2	114 OVERPECK AVE
CHEN, CHENGZHE & LI, HONGZI	0082	50.01	1.01	C0204		04061	01178	2	39 BIRCH ST
CHEN, YAN & LIN RONG	0185	124	9		000000	01742	00792	2	178 TEANECK ROAD
CHENG, ALAN & CHONG, POH YING	0130	82	9		000000	04762	00070	2	92 HUDSON AVE
CHERIF, FATOUMATA B ETAL	0025	16	22		000000	04431	00226	2	24 EDWIN ST
CHEUVERET, RALPH & NANCY	0218	138.01	13		000000	04302	01885	2	44 SOUTH ST
CHI, MARCELLO & YOON KO	0170	116	24		000000	01115	01969	2	204 BRINKERHOFF ST
CHIESA, JULIE	0182	123	1		000000	04654	00219	2	67 LAUREL ST
CHIN, BERNSTEIN & FLORIFE UNAS	0021	14	32		000000	08790	00843	2	76 EIGHTH ST
CHIU, AMY&CHEN, JAY	0090	56	6		000000	04449	00332	2	23 FIFTH ST
CHO, EUNHEE & STEPHEN	0179	121	26		000000	05594	00438	2	14 GARDEN ST
CHOLET, JOSEPH J & BERNADETTE	0114	71	13		000000			2	414 TEANECK ROAD
CHONG, IN SHIK	0135	86	11		000000	02860	00943	4A	9-11 MT VERNON ST
CHONG, TAEOK	0083	50.01	1.01	C0308		01716	00388	2	63 BIRCH ST
CHRISTIANSEN, THOMAS A & SHARYN D	0186	125	6		000000	07617	00624	2	17 MAIN ST
CHRISTIE HEIGHTS ASSOCIATES LLC	0152	102	12		000000	08136	00315	4C	115 CHRISTIE ST
CHUN, STORY & LAU, HSIU FANG	0170	116	10		000000	02630	01131	2	177 CHRISTIE ST
CHUNG, BONITA	0142	91	17		000000	00856	01381	2	126 CEDAR ST
CHUNG, KIYOUNG	0075	45	31		000000	08737	00475	2	118 FIFTH ST
CHUNG, LESLIE Y	0083	50.01	1.01	C0302		05117	00713	2	51 BIRCH ST
CHUQUIGUANGA, DIANA & NIEVES, JORGE	0115	72	15		000000	04737	01923	2	148 HUDSON AVE
CHURCH, STEPHEN & JUDITH	0063	38	4		000000	06540	00109	2	117 HIGHLAND PLACE
CINTRON, LOURDES	0100	66	8		000000	01862	01583	2	25 UNION PLACE
CIOBOTARU, LIOR & ANGIE C	0118	74	13		000000	03919	00932	2	166 BERGEN AVE
CIOBOTARU, LIOR & TZU YING CHEN	0107	69	4		000000	01675	01854	2	453 TEANECK ROAD
CLARK, BARBARA	0037	20.03	1		000000	01717	01705	2	17 BARNES DRIVE E
CLARK, DOLORES	0200	134	9	C0002		09471	00350	2	117 TEANECK ROAD
CLARK, FRANCES & MARY E CLARK	0017	10	24.01		000000	07619	00227	2	116 THIRD ST
CLARKE, GEORGE P & NANCY	0171	116	31		000000			15F	188 BRINKERHOFF ST
CLARKE, PATRICIA H	0093	59	7		000000	00593	00230	2	17 WEBSTER ST
CLARO, FELIX S	0006	6	4		000000	04755	01271	2	311 FIFTH ST
CLAVIJO, OMAR J & LIZ M	0163	112	21		000000	02974	00395	2	160 HOBART ST
CLEMENT, MICHAEL & ELIZABETH	0058	34	6		000000	08404	00727	2	23 SIXTH ST
COBOS, IVAN & NUBE	0115	72	10		000000	08636	00880	2	168 HUDSON AVE
COELLO SANTILLAN, JOSE A	0190	127	20		000000	04692	00378	2	72 ORCHARD ST
COELLO, HARRY & ZULMA CHEUNG	0172	116	40		000000	00580	01708	2	156 BRINKERHOFF ST
COELLO, VICTOR	0214	137	12		000000	01394	01726	2	22 LAUREL ST
COFFEY, MATTHEW & MARY SOLIWODA	0144	93	8		000000	08494	00922	2	130 EUCLID AVE
COHEN, BINYAMIN & HOA N BROWNE	0114	71	21		000000	07644	00829	2	110 POPLAR ST
COHEN, JOEL & ERIKA	0188	126	14		000000	07135	00688	2	57 WINANT AVE
COHEN, JOSEPH & JATNA	0055	33	1		000000	03128	00908	2	3 SEVENTH ST
COLE, CATHERINE & ISAIAS SAM	0077	46	24		000000	07675	00590	2	104 PAULISON AVE
COLELLO, DOMINICK J & GLORIA	0032	20	16		000000	06889	00097	2	126 GORDON ST
COLEMAN-OTUYELU, HEATHER L ETAL	0043	24	8.02		000000	02254	00489	2	27 GORDON ST
COLLADO, MAURA & JUANA ETAL	0060	35	10.01		000000	04558	01575	2	24 GRAND AVE
COLLAZO, CARLOS E & SERGIO COLLAZO	0145	94	12		000000	07493	00108	2	32 BERGEN AVE
COLOMA, EDUARDO & JEANNETTE	0125	79	7		000000	08789	00046	2	145 POPLAR ST
COLON ERICK C & PERITORE, SABRINA	0227	143	1		000000	03520	00995	2	7 ELM ST
COLON, DANIEL	0018	13	2.01		000000	09375	00418	2	107 SIXTH ST
COLON, LEA	0216	138	26		000000	08072	00113	2	40 CHESTNUT ST
COLON, JUAN&MARTHA I	0160	108	18		000000	04952	00105	2	46 OVERPECK AVE
COLTER, EDWARD	0117	73	19		000000	01931	01420	2	52 POPLAR ST
COMBARRO, ARLENE	0010	8	4		000000	09331	00324	2	115 FOURTH ST
COMMISSO, ATTILIO	0039	21	22		000000	05095	00290	2	76 GORDON ST
COMPTON, REUEL K	0218	138.01	8		000000	08382	00408	2	95 COLLEGE PLACE



## TAXING DISTRICT NO. 50 RIDGEFIELD PARK

COUNTY NO. 02 BERGEN

NAME OF OWNER ADDITIONAL OWNERS	PAGE NO.	BLOCK NO.	LOT NO.	LOT QUALIF.	ACCOUNT NO.	DEED BOOK PAGE	CLASS	PROPERTY LOCATION
CONCEPCION, WILTON JESUS	0187	125	22		000000	04652 01722	2	42 RIDGEFIELD AVE
CONDE, ARMANDO C & MARIA V	0073	45	6		000000	01104 00117	2	31 FOURTH ST
CONDE, LILY	0019	13	27		000000	02784 01932	2	90 SEVENTH ST
CONFORTI, MARIA	0203	134.01	2.01	C0313		07145 00252	2	99 TEANECK RD UNIT 313
CONNELLAN, JAMES	0184	123	36		000000	04826 00226	2	12 VOORHEES PLACE
CONNORS, JOHN & PAULINE	0090	55	16		000000	08639 00441	2	8 WEBSTER ST
CONNORS, PETER V & MARGARET	0138	89	13		000000	06994 00360	4C	61 MT VERNON ST
CONRAIL	0235	154	1				5A	MAINLINE N/S RR
CONRAIL	0235	154	2				5A	MAINLINE N/S RR
CONRAIL	0235	154	3				5A	MAINLINE N/S RR
CONROY, EDWARD	0134	84	25		000000	09561 00033	2	190 MT VERNON ST
CONSORO-GREEN, JEANNETTE	0007	6	30		000000	04207 00500	2	126 SIXTH ST
CONTRERAS, JOSUE H & JOSLYNE E	0052	30	14		000000	04864 01031	2	44 HIGHLAND PLACE
CONVERSANO, VICTOR M & PEGGY L	0054	32	18		000000	07458 00344	2	374 MAIN ST
COOK, BILLY & CAROL	0029	18.01	6		000000	09127 00092	2	96 ARTHUR ST
COOKE, GEORGE & LINDA	0097	62	11		000000	06798 00591	2	200 LINCOLN AVE
COONEY, BRIAN & IRIS	0151	101	5		000000	03879 00381	2	93 HOBART ST
COPPOLECCHIA, TONI L	0171	116	30		000000	03028 01373	2	192 BRINKERHOFF ST
CORAL-AYALA, EDGAR & GARAY, KELLY	0054	32	6		000000	02300 02442	2	17 EIGHTH ST
CORBETT, JOHN & JUNE	0087	54	2		000000	07642 00501	2	71 SUMMIT ST
CORDERO, LUIS E & VIVIANA	0171	116	28		000000	04880 01500	2	196 BRINKERHOFF ST
CORDON, JUAN & NAVARRO	0227	143	8		000000	03372 02309	2	14 OAK ST
CORDOVA, ANA DEL CARMEN SANCHEZ ET	0225	142	2		000000	05343 01985	2	9 OAK ST
COREAS, LUIS A	0175	118	27		000000	04583 00875	2	22 BREWSTER AVE
CORONA SILVIA	0085	52	7		000000	03628 00709	2	23 PRESTON ST
CORONADO, DANIEL & WENDY VASQUEZ	0200	134	9		000000	09502 00449	2	115 TEANECK ROAD
CORONADO, JUAN	0099	65	2.01	C0003		00238 00798	2	41 GROVE ST
CORREA, VICTOR & VASQUEZ, LAURA	0059	34	21		000000	04603 01470	2	26 SEVENTH ST
CORTES, ANGEL & CARMITA	0047	27	3		000000	09030 00080	2	115 GORDON ST
CORTES, GLORIA ETAL	0143	92	19		000000	04735 00259	2	98 HOBART ST
CORTEZ, MARIA	0027	17	18		000000	08541 00188	2	60 EDWIN ST
CORTINAS, DIOGENES	0194	130	3		000000	08811 00068	2	239 TEANECK ROAD
CORUJO, CAMILLE	0050	29	16		000000	01377 00594	2	78 HIGHLAND PLACE
COSER, YUKSEL DORUK	0135	87	1		000000	04156 01112	2	22 CEDAR ST UNIT 1A
COSTANZA, ROBERT & NONGKRAM	0076	46	10		000000		2	141 FIFTH ST
COTE, NOEL P & DIANE	0114	71	12		000000		2	418 TEANECK ROAD
COTILLA, ALEXEIS ETALS	0177	120	17		000000	04854 00369	2	12 WINANT AVE
COUNTY OF BERGEN DEPT OF PARKS	0044	24.03	1		000000		15C	111 CHALLENGER ROAD
COY, DORA ALICIA CORADO	0150	100	26		000000	05634 01999	2	80 CHRISTIE ST
COYLE, ANN MARIE & KEVIN MICHAEL	0193	129	8		000000	01720 01112	2	86 COLLEGE PLACE
COZY HOME RENTAL LLC	0216	138	15			05388 01983	2	45-47 SOUTH ST
CRAFT, RODNEY & JODIE	0064	38	14		000000	02156 01969	2	140 GRAND AVE
CRAWFORD, JASON L & MELISA T	0037	20.02	5		000000	00867 02243	2	16 BARNES DRIVE
CRESCIMBENI, GIOVANA	0180	122	13		000000	05431 00524	2	109 BRINKERHOFF ST
CRESPO, DAVID & ELSA M LOZANO	0167	115	16.01		000000	00611 01522	2	2 OVERPECK AVE
CRESPO, SANDRA	0038	21	8		000000	08968 00187	2	119 EDWIN ST
CRIBBS, ALAN C & BARBARA J TRSTES	0037	20.02	7		000000	05051 00310	2	8 BARNES DRIVE E
CRISCUOLO, PETER S & TRACEY L	0113	71	1		000000	08523 00674	2	137 HUDSON AVE
CRISTI, GARET JOSEPH	0037	20.02	6		000000	01426 02386	2	2 BARNES DRIVE E
CROSS, JEFFREY & TOMOMI KATSUYAMA	0052	31	8		000000	05383 01567	2	19 HAZELTON ST
CROWN CASTLE	0233	151	3	T01			4A	24 INDUSTRIAL AVE.
CRUELLO JR, PAUL & ADELE	0014	9	18		000000		2	154 FOURTH ST
CRUM, DAVID & ELIZABETH	0215	138	9		000000	07738 00461	2	35 SOUTH ST
CRUZ, BEATRIZ	0030	19	7		000000	02684 01939	2	148 ARTHUR ST
CRUZ, CLEIDYS & LOPEZ, LUIS	0184	123	30.01		000000	04238 01937	2	38 VOORHEES PLACE
CRUZ, JOSE LUIS ETALS	0162	111	3		000000	04586 01561	2	27 OVERPECK AVE
CRUZ, JOSEPH & MARCIA	0131	83	12.01		000000	08422 00768	2	358 TEANECK ROAD
CRUZ, SERGIO & CRUZ, DALVANIRA ALVES	0164	113	9.01		000000	03140 00158	2	143 CEDAR ST
CRUZ, VALENTINE & ROSE	0125	79.01	1		000000	08439 00426	2	141 OVERPECK AVE
CSX TRANSPORTATION	0235	154	4		000000		1	47 BERGEN TURNPIKE
CUELLO, LUIS & YOLANDA	0053	31	13		000000	02955 01660	2	34 HIGHLAND PLACE
CUERVO, PERFECTO J & GIUSEPPINA	0014	9	24		000000	03208 01275	2	142 FOURTH ST
CUESTAS, LUIS & MEYBEL	0125	79	5		000000	09068 00209	2	411 TEANECK ROAD
CUEVAS, ALBERTO & YANI	0046	25	18		000000	08664 00140	2	40 HAZELTON ST
CUEVAS, JESUS & ESPINO, PATRICIA	0061	36	2		000000	02355 02021	2	47 HIGHLAND PLACE
CULLEN, MICHAEL & BRETTON	0022	14	36		000000		2	70 EIGHTH ST
CUNNINGHAM SR, TIMOTHY J	0066	40	19		000000	08224 00439	2	94 UNION PLACE
CUOZZO, JOSEPH & SANDRA	0141	91	11		000000	08728 00316	2	135 MT VERNON ST

## TAXING DISTRICT NO. 50 RIDGEFIELD PARK

COUNTY NO. 02 BERGEN

NAME OF OWNER ADDITIONAL OWNERS	PAGE NO.	BLOCK NO.	LOT NO.	LOT QUALIF.	ACCOUNT NO.	DEED BOOK	DEED PAGE	CLASS	PROPERTY LOCATION
CURRAL, ANTONIO & A GONCALVES	0155	103	31		000000	07965	00295	2	46 BRINKERHOFF ST
CURRAN, KELLY M	0222	140	19		000000	05361	00943	2	61 TEANECK ROAD
CUSTOM CABINETS BY FRANK INC	0225	141	38		000000	08334	00341	4A	2 TEANECK ROAD
CVEK, LAURA	0113	71	5		000000	00370	00683	2	149 HUDSON AVE
CVEK, MARIA & PETER	0041	23	2		000000	04811	01659	2	393 MAIN ST
CWIRKO, MARIA	0149	100	13		000000	07379	00775	2	55 HOBART ST
CZERMAK, JOSEPH & TERESITA	0091	56	9		000000	08231	00533	2	31 FIFTH ST
DA SILVA, WAGNER & A DA SILVA	0120	76	3		000000	09158	00305	2	123 BERGEN AVE
DAGLAWI, MOHAMMAD & REMAN	0189	126	28.02		000000	04856	00505	2	18 ORCHARD ST
DALESSIO, PAMELA HEHL & JAMES	0019	13	34		000000	08697	00340	2	76 SEVENTH ST
DALEY, ZENNAR	0052	31	9		000000	04877	00019	2	21 HAZELTON ST
DALILA REAL ESTATE LLC	0085	52	4.01		000000	05556	00821	4C	9-11 PRESTON ST
DALILA REAL ESTATE LLC	0085	52	4.02		000000	05556	00821	2	13 PRESTON ST
DALTON, JOHN & JOAN	0013	9	10		000000	07958	00853	2	139 THIRD ST
DALY, IAN & KATHERINE	0223	141	5		000000	05348	01960	2	19 MAPLE ST
DANG, NYKKI	0102	67	18.01		000000	04880	00094	2	93 UNION PLACE
DANG, SUONG	0191	128	5		000000	03213	00300	2	9-11 ORCHARD ST
DANIEL, RUPERT	0226	142	15		000000	08557	00144	2	28 MAPLE ST
DANQUAH DOMINIC	0144	93	4		000000	04992	00590	2	33 BERGEN AVE
DANZA,ALBERT&BLOCK,LESLEY	0117	73	11		000000	04622	01010	2	262 EUCLID AVE
DANZO, ALDO A	0132	83	18.01		000000			2	162 MT VERNON ST
DAP DEVELOPERS LLC	0104	67	34		000000	01931	00988	2	108 PRESTON ST
DAP DEVELOPERS LLC	0199	134	4		000000	01851	00110	2	137 TEANECK ROAD
DATARAM, GLORIA E	0063	38	1		000000	09233	00010	2	101 HIGHLAND PLACE
DAUTAJ, ARDIANA & SERGIO GASHI	0087	53	5		000000	01456	00151	2	43 PRESTON ST
DAVID, ANDREA P	0194	130	17		000000	02110	01137	2	193 BRINKERHOFF ST
DAVIES, GODWIN A & STELLA	0015	10	5		000000	07849	00926	2	7 SECOND ST
DAVILA, FRANCISCO & CAROLINA	0161	109	3		000000	00463	00716	2	59 OVERPECK AVE
DAVIS, PAUL F & KATHLEEN T	0103	67	30.01		000000	07559	00457	2	2 EHLEH COURT
DAVIS,KATHY&GLENN	0020	13	39		000000	04176	00283	2	68 SEVENTH ST
DAVLIN, MIKELLE & IAN	0199	133.01	2		000000	03072	02178	2	21 E WINANT AVE
DAZA, JORGE L & GARCIA, LISDAY	0139	90	1		000000	03332	01477	2	41 BERGEN AVE
DAZA, LUIS	0153	103	6		000000	02058	01335	2	107 MAIN ST
DE CARVALHO JR, CARLEMITO	0039	21	19		000000	03173	02144	2	88 GORDON ST
DE FEIS, ANNMARIE	0218	138.01	6		000000	00585	01810	2	83 COLLEGE PLACE
DE FELICE, YVETTE	0100	66	4		000000	09114	00439	2	311 MAIN ST
DE GUZMAN, MYLENE	0192	128	26		000000	04887	00493	2	32 COLLEGE PLACE
DE JESUS JR, JOHN	0211	135	15		000000	01228	00814	2	31 COLLEGE PLACE
DE LA CRUZ, HENRY	0143	92	13		000000	08902	00395	2	28 HUDSON AVE
DE LA VEGA, FERNANDO & ANABEL	0060	35	8		000000	00765	00773	2	33 HIGHLAND PLACE
DE LEON, FRANCISCO T ETAL	0027	17	15		000000	04453	01824	2	72 EDWIN ST
DE LORENZO, ROBERT & MARIANNE	0063	38	7		000000			2	127 HIGHLAND PLACE
DE LOS SANTOS, ANGEL ETAL	0191	128	9		000000	05615	00989	2	27 ORCHARD ST
DE LUCA III, CHARLES & BARBARA	0102	67	16		000000	06991	00678	2	83 UNION PLACE
DE MARCO, ANTHONY & ANNETTE	0101	66	14		000000	06901	00414	2	86 PRESTON ST
DE MARCO, DANIEL & NANCY	0012	8	27		000000	08845	00252	2	232 FIFTH ST
DE MARCO, DOMINICK & PATRICIA ET AL	0085	51	17		000000	08444	00141	2	16 PRESTON ST
DE PADILLA, ENEMENCIA CEDENO	0094	59	17		000000	05519	01627	2	36 PARK ST
DE QUINO,ANA CRISTINA TECUN AGUILAR	0092	56	23		000000	05435	00042	2	36 PAULISON AVE
DE ROSE, PATRICIA	0149	100	19		000000	08126	00355	2	102 EUCLID AVE
DE SANTIS, EDMOND A & SUSAN P	0155	104	3		000000	08612	00095	2	15 HOMESTEAD PLACE
DE SOCIO, THOMAS & NANCY	0106	68.01	14		000000			2	440 TEANECK ROAD
DEANGELUS, JOSPEH R & CLAUDIA	0171	116	30.01		000000	03616	01908	2	190 BRINKERHOFF ST
DEBRAL REALTY INC	0138	89	2		000000			4A	163-165 MAIN ST
DEBRAL REALTY INC	0138	89	4		000000			4A	173 MAIN ST
DEBRAL REALTY INC	0138	89	6		000000			4A	179 MAIN ST
DECANDIA, DOMINICK	0156	104	13		000000	02867	02119	2	18 BRINKERHOFF ST
DECANDIA, DOMINICK	0157	106.01	1.01		000000	05324	01395	2	11 BRINKERHOFF ST
DEDA, LAVDI & BAJRAMI, VALBONA	0091	56	14		000000	03258	01591	2	66 PAULISON AVE
DEGRUCHY JR, KENNETH A	0154	103	14		000000	02003	00565	2	63 CHRISTIE ST
DEHNE, YOUSSEF	0114	71	19		000000	00245	02413	2	118 POPLAR ST
DEHOMBRE, RENE ETALS	0195	130	34		000000	05646	00802	2	26 EMERSON ST
DEICH, JAMES E & ALICE E	0173	118	2		000000			2	77 MAIN ST
DEJESUS, LUIS & ESAU, ALEXIS	0084	51	4		000000	02321	02102	2	103 PAULISON AVE
DEKRUIF, JOHANNES & GLENDA	0171	116	36		000000	09124	00642	2	164 BRINKERHOFF ST
DEL VALLE, RICARDO & PATRICIA	0013	9	7.01		000000	08098	00674	2	125 THIRD ST
DEL VECCHIO, JOSEPH	0035	20.01	16.01		000000	01515	01144	2	132 E GRAND AVE
DEL VESCOVO, ERIC & JESSICA	0168	115	34		000000	04803	00711	2	192 CHRISTIE ST



## TAXING DISTRICT NO. 50 RIDGEFIELD PARK

COUNTY NO. 02 BERGEN

NAME OF OWNER ADDITIONAL OWNERS	PAGE NO.	BLOCK NO.	LOT NO.	LOT QUALIF.	ACCOUNT NO.	DEED BOOK	DEED PAGE	CLASS	PROPERTY LOCATION
DELACRUZ, RAISA	0157	107	1.01		000000	09316	00272	2	57 HUDSON AVE
DELACRUZ, VICTOR	0132	83	20		000000	03430	00748	2	156 MT VERNON ST
DELAHOZ, JOHNNY	0122	77	16		000000	02861	01611	2	116 HUDSON AVE
DELEON, OSCAR & REINA	0217	138.01	5		000000	04166	00388	2	75 COLLEGE PLACE
DELEON, RAYMOND & YADIRA	0005	5	16		000000	03435	01196	2	241 FOURTH ST
DELGADO, GUSTAVO & MICHELLE KEMP	0193	129	12		000000	00287	00952	2	72 COLLEGE PLACE
DELGADO, HERNANDO & ELLEN	0156	105	5		000000	08636	00621	2	8 HOMESTEAD PLACE
DELGADO, JHONNY & WILLIAM	0059	34	19		000000	05497	01236	2	34 SEVENTH ST
DELLA BARCA, JOSEPH & ANN	0221	139	4		000000			2	112 ORCHARD ST
DELLATORRE, DAVID TRSTE	0154	103	10		000000	05536	00488	2	47 CHRISTIE ST
DEMBSKI, STEPHEN & NANCY	0060	35	10		000000	08614	00470	2	28 GRAND AVE
DEMETRIOS, ANDREW & ANABELLE	0164	113	2		000000	03518	01049	2	15 HUDSON AVE
DEMIRDJIAN, GEORGE KEVORK	0068	41	11		000000	05327	00691	2	147 GRAND AVE
DENINO, MELISSA	0150	100	33		000000	04225	00414	2	50 CHRISTIE ST
DESCHAMPS, ANGEL & JOHANNY J	0211	135	13		000000	00937	02466	2	25 COLLEGE PLACE
DETTLOFF, CARL F & ANNE L	0112	70.01	7		000000			2	151 OVERPECK AVE
DEVELOPMENTAL DISAB ASSOC OF NJ INC	0097	64	1		000000	08349	00139	15D	19 PAULISON AVE
DEVELOPMENTAL DISAB ASSOC OF NJ INC	0098	64	14		000000	08349	00139	15D	16 MT VERNON ST
DEVELOPMENTAL DISAB ASSOC OF NJ INC	0098	64	15		000000	08349	00139	15D	10 MT VERNON ST
DEVELOPMENTAL DISAB ASSOC OF NJ INC	0098	64	16		000000	08349	00139	15D	6 MT VERNON ST
DEVELOPMENTAL DISAB ASSOC OF NJ INC	0098	64	20		000000	08349	00139	15D	9 PAULISON AVE
DEVELOPMENTAL DISAB ASSOC OF NJ INC	0233	151.01	1		000000	08349	00139	15D	RAILROAD AVE
DFNJ HOLDINGS LLC	0005	5	33		000000	02423	00873	2	328 FIFTH ST
DGC REALTY LLC	0097	63	5		000000	03639	01208	4B	20 PAULISON AVE
DI CARA, MARY A	0127	79.01	15.01		000000			2	9 MORNINGSIDE LANE
DI MEGLIO, PASQUALE & REGINA ETAL	0098	64	4		000000	03752	01610	2	15 GROVE ST
DI PIETRO, ALFRED	0079	48	6		000000	-8574	00281	2	113 HACKENSACK AVE
DI SCASCIO, MATTHEW & KAREN	0147	98	4		000000	08650	00417	2	11 SPRUCE AVE
DIAMOND 105 LLC	0164	113	12		000000	05123	01710	4A	298 TEANECK ROAD
DIAZ JR, MANUEL A & SANCHEZ, YESENIA	0017	10	27		000000	04304	01015	2	110 THIRD ST
DIAZ JR, CARLOS & CASTRO, JAZMIN N	0045	25	1		000000	04991	01888	2	43 GORDON ST
DIAZ, ALFREDO & ANGELA	0085	52	6		000000	08344	00647	2	21 PRESTON ST
DIAZ, CARLOS & YADIRA G	0092	56	25		000000	04879	00851	2	10 PARK ST
DIAZ, ERNESTO	0014	9	26		000000	08750	00770	2	138 FOURTH ST
DIAZ, JESUS	0149	100	11		000000	01866	02311	2	49 HOBART ST
DIAZ, JUAN A & NOEMI	0125	79	11		000000			2	138 OVERPECK AVE
DIAZ, MARITZA	0153	102	20		000000	01328	00235	2	96 BRINKERHOFF ST
DIAZ, MARVIN	0198	133	6		000000	02010	01492	2	15 E WINANT AVE
DIAZ, YANCARLOS M	0067	40	30		000000	03378	00774	2	58 UNION PLACE
DIAZ, BRYAN P	0209	134.01	11	C0307	00	05027	00394	2	89-93 TEANECK RD UNIT C7
DIAZ, JESUS RICARDO VILAFRANCA	0036	20.01	19		000000	05055	00860	2	246 OVERPECK AVE
DICALOGERO, FRANK L & JANINE	0025	16.01	7		000000	08346	00845	2	36 ARTHUR ST
DICKSON, FRANKLIN & LYDIA	0026	17	6		000000	08457	00363	2	71 ARTHUR ST
DIEHL, MICHAEL JAMES	0153	102	17		000000	08166	00078	2	104 BRINKERHOFF ST
DILENA, GIUSEPPINA A	0147	99	4		000000	04166	00694	2	15 HOBART ST
DILLON, RICHARD D & NILDA	0144	94	3		000000	07731	00650	2	139 MAIN ST
DIMAILIG, KAYE (ANNE) & BIJO, NICOLE	0147	98	8.01		000000	04310	00185	2	144 MAIN ST
DIMOU, STILIANOS	0051	30	7		000000	07987	00058	2	65 HAZELTON ST
DINDIAL, MOSES & INDARMATTIE	0144	93	5		000000	04838	01191	2	37 BERGEN AVE
DINKEL, SCOTT & CAROLYN KAVITT	0010	8	1.01		000000	08315	00901	2	36 HACKENSACK AVE
DISPENZA, PHILIP M & DEBORAH J	0163	112	17		000000	08478	00433	2	22 OVERPECK AVE
DIVERITA, GRACE	0101	67	2		000000	08415	00663	2	175 BERGEN AVE
DIVERITA, ROCCO & MENTA, HARRY JR.	0114	72	2		000000	04217	01367	2	245 EUCLID AVE
DJI REALTY, LLC	0175	119	5		000000	08789	00488	4A	57 MAIN ST
DJI REALTY, LLC	0175	119	6		000000	08789	00488	4A	59 MAIN ST
DOLCH, BRIAN & JENNIFER	0057	33	25		000000	09061	00006	2	26 EIGHTH ST
DOMINGUEZ, HECTOR & BETTY DE LEON	0182	123	10		000000	08827	00091	2	109 LAUREL ST
DOMINGUEZ, LUISA	0117	73	9		000000	04768	01090	2	111 PRESTON ST
DOMINGUEZ, MARIA	0108	69	23		000000	08335	00278	2	220 PRESTON ST
DOMINGUEZ, MARK A & ELIZABETH BACHS	0117	73	14		000000	08325	00218	2	250 EUCLID AVE
DOMINGUEZ, PRISCILLA	0065	40	3		000000	07850	00594	2	49 GRAND AVE
DOMINGUEZ, ROBERT & MARIA	0186	125	9		000000	08675	00202	2	23 MAIN ST
DOMKE, LLOYD & MARY ELLEN	0104	68	11		000000	07687	00992	2	115 UNION PLACE
DOMKE, LLOYD PAUL	0142	92	5		000000	05408	01406	2	129 EUCLID AVE
DOMKE, MARY ELLEN & LLOYD	0142	92	3		000000	09500	00141	2	121 EUCLID AVE
DONARUMA, FRANCISCO & ATSUKO SATO	0087	53	8		000000	09193	00299	2	55 PRESTON ST
DONASCIMENTO, HECTOR & E ZAMBRANO	0148	100	8		000000	09195	00211	2	43 HOBART ST
DONOHUE II, JAMES V & ANDREA	0123	78	3		000000	07715	00485	2	115 HUDSON AVE

## TAXING DISTRICT NO. 50 RIDGEFIELD PARK

COUNTY NO. 02 BERGEN

NAME OF OWNER ADDITIONAL OWNERS	PAGE NO.	BLOCK NO.	LOT NO.	LOT QUALIF.	ACCOUNT NO.	DEED BOOK	DEED PAGE	CLASS	PROPERTY LOCATION
DONOHUE, JAMES V & MARGARET	0076	46	5		000000			2	121 FIFTH ST
DORJEE, SANDUP & GURUNG, LHAMO BHUTI ET	0121	76	11.01	C0002		049677	01247	2	210 EUCLID AVE, UNIT B
DOYLE, NEIL J & JENNY	0158	107	13		000000	08320	00927	2	316 TEANECK ROAD
DOYLE, PATRICK & DANIELA	0116	72	18		000000	04665	01153	2	84 POPLAR ST
DRAGA, MARY	0216	138	25		000000	04891	01116	2	36 CHESTNUT ST
DRAKEFORD, HAMMIE & ANNMARIE	0081	50	12		000000	07641	00464	2	42 PRESTON ST
DRITSCHER, THOMAS & BRADLEY, CHRISTINE	0021	14	29		000000	02022	00822	2	84 EIGHTH ST
DROESCHER, NORMAN & JACQUELYNN	0048	27	10.01		000000	03394	02152	2	139 GORDON ST
DUARTE QUEVEDO, JOSE M ETAL	0226	142	10		000000	02480	01315	2	50 MAPLE ST
DUARTE-QUEVEDO, JOSE M	0138	89	11		000000	03907	01296	4A	189 MAIN ST
DUARTE, DELICIO A & FRANCISCA P	0189	126	26.01		000000	02380	00437	2	22 ORCHARD ST
DUARTE, FANNY	0182	123	6.01		000000	05074	01741	2	91 LAUREL ST
DUBERNEY, VALLE ETAL	0214	137	14		000000	05032	00364	2	16 LAUREL ST
DUBON, EDGAR	0087	53	14		000000	00878	00256	2	64 SUMMIT ST
DUEÑAS, HUMBERTO & ANITA	0091	56	20		000000	08177	00294	2	46 PAULISON AVE
DUFFUS, CLIFTON & KERREN	0126	79.01	3		000000	02440	02109	2	137 OVERPECK AVE
DUFFY, KEVIN	0056	33	14		000000			2	43 SEVENTH ST
DUFFY, KEVIN SR & KEVIN DUFFY, JR	0225	141	40		000000	09269	00176	4B	160 BERGEN TURNPIKE
DUGAN, PATRICIA A & MARIA A GRECO	0157	107	3		000000	09136	00439	2	65 HUDSON AVE
DULLIVAN, CORNELIO & JOSEFINA	0167	115	10		000000	08287	00818	2	149 HOBART ST
DUNLAP, CRYSTAL E	0186	124	12		000000	08254	00586	2	190 TEANECK ROAD
DUNN, MICHAEL V & REYES, LLARINA C	0215	138	10		000000	04111	01820	2	37 SOUTH ST
DUQUE, ALBERTO & MARIA REGINA	0013	9	4		000000			2	111 THIRD ST
DUQUE, CARLOS	0122	77	21		000000	02908	01553	2	166 PARK ST
DUQUE, CLAUDIA	0158	107	17		000000	00921	01496	2	302 TEANECK ROAD
DURAKOVIC, RUZDIJA	0210	135	9		000000	07972	00320	2	39 RIDGEFIELD AVE
DURGAJ, GJOVALIN & DIELE	0085	51	18		000000	02489	01291	2	12 PRESTON ST
DURRUTHY, JOHANNA	0126	79.01	12		000000	04696	00745	2	105 OVERPECK AVE
DZENDZEL, GEORGE & BONNIE ANN	0103	67	23		000000			2	10 ROOSEVELT AVE
EAGLE FLY LLC	0039	21	21		000000	05331	01809	2	78 GORDON ST
EAST COAST SOLUTIONS HOLDINGS LLCNJ	0095	61	3		000000	03619	01780	2	42 GROVE ST
ECHEVERRIA, ALEXIS & INGRID	0132	83	15		000000	09105	00198	2	346 TEANECK ROAD
ECONOMOU, DIMITRIOS & NIKI	0004	5	1		000000			4C	72-78 CENTRAL AVE
EDWARDS, BRIAN JOSEPH & VIVI-ANNA	0057	34	1		000000	04363	01146	2	3 SIXTH ST
EGENHOFFER, ALFRED ANTHONY ETAL	0095	61	1		000000	04177	01839	4A	201 LINCOLN AVE
EGENHOFFER, ALFRED ANTHONY ETAL	0095	61	5		000000	04177	01846	2	69 PARK ST
EHAB HOMES INC	0061	36	12		000000	05271	00566	2	50 GRAND AVE
EISENHAUER, PETER J	0181	122	23		000000	07462	00751	2	94 LAUREL ST
ELDREDGE, DOUGLAS & TERSITA J	0164	113	1		000000	09104	00248	2	19 HUDSON AVE
ELECTRIC DISTRIBUTORS, INC	0187	125.01	1		000000	00368	01079	4A	1 WINANT AVE
ELEFTHROW, DEMETRIO & JANE	0061	36	15		000000	00579	01965	15F	40 GRAND AVE
ELFOULY, SAMI & NAOMI GRANT	0214	137	5		000000	09572	00453	2	31 EDISON ST
ELHALAWANI, MAHMOUD & FATHEYA	0027	17	14		000000	08327	00382	2	76 EDWIN ST
ELICONA, ROSEMARIE	0013	9	9		000000	02884	01241	2	137 THIRD ST
ELLIFFE, PETER	0192	128	27		000000	07952	00318	2	30 COLLEGE PLACE
ELMAZNY, MOHAMED & ELMAZNI, ISLAM	0113	70.01	12		000000	04248	01497	2	245 PRESTON ST
ELMIRY, LAILA & BAH	0199	133.01	6		000000	02643	01686	2	29 E WINANT AVE
ELSHARKAWY, SAMIR & SARAH	0087	53	11		000000	04147	01012	2	74 SUMMIT ST
ELSHEIMY, MAGDY	0118	74	8		000000	00763	02427	2	73 PRESTON ST
ELSHETWY, ROBERT M	0017	10	21		000000	00142	00001	2	130 THIRD ST
EMMANUEL, OLUWATOSIN & SAMUEL	0128	80	14		000000	04100	01916	2	109 PARK ST
EMMETS, KENNETH C & KATE N SENKIW	0069	41	25		000000	01511	00031	2	112 UNION PLACE
EMMETS, KENNETH W & EDITH	0104	68	7		000000			2	103 UNION PLACE
ENG, HOWARD & SERINA	0007	6	14		000000	06937	00052	2	345 FIFTH ST
ENGLISH, KATHLEEN	0177	120	8		000000	07963	00004	2	32 EUCLID AVE
ENRIQUEZ, ROBERT	0209	134.01	11	C0308		03490	00771	2	89-93 TEANECK RD UNIT C8
ENSOMO, RANEIL ARANAS	0086	52	9		000000	04320	00976	2	514 LINCOLN AVE
ESCALANTE, ANGELA	0118	74	11		000000	09487	00286	2	79 PRESTON ST
ESCALONA, ANTHONY & TUBAR, MARIA	0197	132	1		000000	04340	01723	2	39 HILLE PLACE
ESCANO, DOLORES E	0037	20.03	4.01		000000	04267	01407	2	1 BARNES DRIVE E
ESCARRET, ERDWHIN & YAMILA	0105	68	14		000000	09067	00028	2	8 PERSHING COURT
ESCOBAR, JOSE R ETALS	0123	78	4		000000	03112	02214	2	119 HUDSON AVE
ESPINAL, RICHARD & ANA FERMIN	0029	18.01	10		000000	01734	01459	2	108 ARTHUR ST
ESPINAL, ANDERSON & BIRMANIA RAMIREZ	0114	71	15		000000	01444	01288	2	406 TEANECK ROAD
ESPINO, ALEXIS & ROSANA CUEVAS	0003	4	2		000000	01283	01006	2	205 THIRD ST
ESPINOZA, JOHNNY & ANEUDYS A	0144	93	3		000000	02721	02155	2	29 BERGEN AVE
ESSIG, MADELINE	0012	8	30		000000	02439	01217	2	226 FIFTH ST
ESTATE OF MARIA CALLICOAT	0151	101	14		000000	08616	00011	2	118 CHRISTIE ST

## TAXING DISTRICT NO. 50 RIDGEFIELD PARK

COUNTY NO. 02 BERGEN

NAME OF OWNER ADDITIONAL OWNERS	PAGE NO.	BLOCK NO.	LOT NO.	LOT QUALIF.	ACCOUNT NO.	DEED BOOK PAGE	CLASS	PROPERTY LOCATION
ESTEVEZ, NELSON & BEATRIZ	0075	45	29		000000	08677 00708	2	126 FIFTH ST
ESTEVEZ, NILSON	0204	134.01	3		000000	04486 00497	2	111 TEANECK ROAD
ESTOLLOSO, CEFERINA ETAL	0070	42	8		000000	04580 01980	2	166 UNION PLACE
ESTRADA, ANTHONY J & JUANITA	0216	138	23		000000		2	28 CHESTNUT ST
ESTRADA, INGELBERT	0077	46	19		000000	04397 00484	2	122 PAULISON AVE
ESTRELLA, INGRID	0061	36	8		000000	09294 00036	2	66 GRAND AVE
ESTUPINAN, MARCELO & DORIS	0016	10	12.02		000000	04024 00269	2	31 CENTRAL AVE
ETH, HILARY SARA	0052	31	3		000000	00967 00893	2	365 MAIN ST
ETO, ANGELIQUE & EDISON ASTUDILLO	0020	14	5		000000	08670 00683	2	67 SEVENTH ST
EUCKER STREET LLC	0229	144	22.01		000000	04586 00137	4A	2 EUCKER ST
EUCLID AVE PROP LLC C/O APOLLO PROP	0121	76	11.01	C0001		00587 00346	2	210 EUCLID AVE, UNIT A
EVANGELOU, OLYMPIA	0135	87	1	C0002	000000	06924 00256	2	18 CEDAR ST UNIT 1B
EVANS, STEPHEN & LINDA LO PRESTI	0109	70	3	C0002	000000	00374 02221	2	435 TEANECK RD UNIT 2
EVERTZ, EFRAIN R & ANGELA M	0105	68	18		000000	04791 01531	2	182 PRESTON ST
EZRING, BRIAN & SUSAN MORTON	0038	21	3		000000	00931 01200	2	97 EDWIN ST
F&A RIDGEFIELD PARK ASSOC LLC	0227	142	23			02376 00453	4C	150 BERGEN TURNPIKE
FABIAN, SALOME P&ARNEL H	0119	75	16		000000	04236 01496	2	114 BERGEN AVE
FAIRY PROPERTY C/O SOMERSET/MAVIS	0189	127	1		000000	03989 01079	4A	69 WINANT AVE
FAJAR, ROSANNA & TORRES, KELMAN	0057	33	34		000000	04326 00032	2	10 EIGHTH ST
FAJARDO, GIANCARLO ETAL	0089	55	4		000000	05316 01256	2	47 SUMMIT ST
FAJARDO, JAVIER&PENAFIEL, WILSON	0159	108	6		000000	04940 01841	2	333 TEANECK ROAD
FANARA, JEFF & ROSA URENA	0024	16	14		000000	09396 00495	2	43 ARTHUR ST
FARAG, MINA	0156	104	12		000000	02963 02374	2	106-108 MAIN ST
FARAG, MINA	0165	113	19		000000	03240 00848	2	270 TEANECK ROAD
FARAG, MINA K	0042	24	4		000000	04078 00470	2	387 MAIN ST
FARO, WILLIAM AND SUZANNE	0149	100	13.01		000000	08640 00026	2	61 HOBART ST
FARRELL, CHRISTOPHER J & CELESTE M	0064	38	21		000000	00784 00152	2	110 GRAND AVE
FASITSAS, SOFOKLIS	0097	63	3		000000		4B	24 PAULISON AVE
FASULLO, PAUL & JOSINA ETAL	0076	46	12		000000	08694 00105	2	149 FIFTH ST
FAY, EVELYN	0174	118	12		000000	02765 01573	2	73 BRINKERHOFF ST
FEBRES, MICHAEL ETAL	0198	133	5		000000	03367 01873	2	13 E WINANT AVE
FELIPE, ALEXANDER RAFAEL JIMENEZ	0168	115	33		000000	04753 01727	2	194 CHRISTIE ST
FELLAN INC	0134	86	1		000000		4C	15 HERBERT ST
FERATOVIC, HAMID	0103	67	28		000000	04109 00921	2	140 PRESTON ST
FERATOVIC, HAROLD & AMELA	0103	67	27		000000	04573 01945	2	144 PRESTON ST
FERDERIGOS, COLLEEN	0041	23	7		000000	09289 00368	2	27 EDWIN ST
FERMIN, DENNIS J	0067	40	23		000000	05607 01479	2	84 UNION PLACE
FERNANDEZ, ANGEL & GERMANIA	0094	60	3		000000	07883 00949	2	309 LINCOLN AVE
FERNANDEZ, DIANE & ARMANDO	0200	134.01	2.01	C0109		02812 00826	2	99 TEANECK RD UNIT 109
FERNANDEZ, FILIBERTO & SARA	0212	136	11		000000	08554 00370	2	33 COLLEGE PLACE
FERNANDEZ, FRANCISCO & MELBA	0211	135	17.01		000000	08758 00830	2	36 UNION ST
FERNANDEZ, IVAN N	0110	70	3	C0009	000000	08477 00282	2	435 TEANECK RD UNIT 9
FERNANDEZ, JENNIFER	0132	83	17		000000	01935 01938	2	338 TEANECK ROAD
FERNANDEZ, JORGE & CHRISTINA MULLEN	0176	119	13		000000	01430 00839	2	106 RIDGEFIELD AVE
FERNANDEZ, JUDITH & NOEE	0148	100	10		000000	02792 01453	2	47 HOBART ST
FERNANDEZ, LENNY & SURIEL, NIURKA	0224	141	26		000000	02744 00302	2	50 TEANECK ROAD
FERNANDEZ, MARIO & MARGOT G	0184	123	34		000000	02171 01941	2	18 VOORHEES PLACE
FERNANDEZ, MAURULIO & LEYVA, RAQUEL	0101	66	15		000000	03699 01460	2	82 PRESTON ST
FERNANDEZ, MELVIN & ERICA	0121	76	9		000000	03092 00682	2	230 EUCLID AVE
FERNANDEZ, VERONICA	0193	129	3		000000	09266 00439	2	61 ORCHARD ST
FERNANDEZ, CHRISTINA	0094	60	5		000000	05056 00490	2	41 WEBSTER ST
FERNANDEZ, ILIANA LOPEZ&JOSE A	0020	14	3		000000	04939 01524	2	61 SEVENTH ST
FERNANDEZ, JEANDELYS	0115	72	16		000000	04929 01716	2	90 POPLAR ST
FERRANDIZ, FRANK M	0005	5	32		000000	08671 00954	2	330 FIFTH ST
FERRARA, FRANK & RUTH A	0204	134.01	4		000000	07540 00850	2	109 TEANECK ROAD
FERRARO, ANNA	0021	14	16		000000		2	91 SEVENTH ST
FERRARO, ANNA	0021	14	17		000000	07777 00066	2	93 SEVENTH ST
FERRARO, JEFFREY & DEBORAH	0211	135	22		000000		2	18 UNION ST
FERRARO, ROBERT & VALERIE	0106	68.01	15		000000	06792 00812	2	436 TEANECK ROAD
FERRER, HARRY & ABIGAIL	0084	51	12		000000	09643 00310	2	610 LINCOLN AVE
FERRERAS, GUILLERMO	0213	136	27		000000	04486 01448	2	2 EDISON ST
FERRI, PATRICIA A	0031	20	7.01		000000		2	45 BARNES DRIVE
FIGARO, DANIEL	0153	103	1		000000	04416 01682	2	28-30 BRINKERHOFF ST
FIGMENT REALTY LLC	0201	134.01	2.01	C0116	000000	04929 01828	2	99 TEANECK RD UNIT 116
FIGUEROA, JOSE	0193	130	2		000000	09053 00243	2	233-235 TEANECK ROAD
FIGUEROA, LUIS & KARINA	0170	116	15		000000	08582 00302	2	199 CHRISTIE ST
FIRST BAPTIST CHURCH	0151	101	3		000000		15D	HOBART & EUCLID AVES
FIRST PRESBYTERIAN CHURCH	0122	77	6		000000		15D	POPLAR & EUCLID AVE

## TAXING DISTRICT NO. 50 RIDGEFIELD PARK

COUNTY NO. 02 BERGEN

NAME OF OWNER ADDITIONAL OWNERS	PAGE NO.	BLOCK NO.	LOT NO.	LOT QUALIF.	ACCOUNT NO.	DEED BOOK PAGE	CLASS	PROPERTY LOCATION
FIRST UNITED METHODIST CHURCH	0139	89	22		000000		15D	60-62 CEDAR ST
FITZPATRICK, COREY & GEMMA	0163	112	11		000000	05209 00343	2	181 CEDAR ST
FLANNERY, WILLIAM ETALS	0088	54	11		000000	04808 01108	2	54 WEBSTER ST
FLETT JR, JOHN	0125	79	6		000000	02220 00120	2	139 POPLAR ST
FLORENTIN, MIGUEL & XIOMARA	0161	109	6		000000	08802 00797	2	67 OVERPECK AVE
FLORES ANTHONY & YESENIA M	0105	68.01	4		000000	02168 02175	2	17 PERSHING COURT
FLORES, ENCARNACION ETAL	0135	87	1		000000	05599 00968	2	22 CEDAR ST UNIT 2B
FLORES, HILDA	0172	117	8.01	C0010	000000	03563 01638	1	238 TEANECK ROAD
FLORES, RIGOBERTO & LUZ M	0165	114	5		000000	01522 00919	2	125 HOBART ST
FLORES, SALVADOR ETALS	0066	40	9		000000	02375 02040	2	75 GRAND AVE
FLORES, THELMA & DAVID TIERNEY	0177	120	9		000000	08817 00694	2	28 EUCLID AVE
FLORES, HILDA	0172	117	9		000000	03563 01638	2	234 TEANECK ROAD
FLORES, MOISES A	0085	51	16		000000	03832 00473	2	20 PRESTON ST
FLORIO-MARTINEZ, JENNIFER ETAL	0065	40	2		000000	02105 01162	2	45 GRAND AVE
FLORIO, CHARLES & KATHY ANN	0060	35	9		000000	08010 00952	2	38 GRAND AVE
FLORIO, CHARLES & MARIE	0100	66	1		000000	05115 00211	2	291 MAIN ST
FLORIO, MATTHEW	0060	36	1		000000	01800 00317	2	45 HIGHLAND PLACE
FLORIO, ASHLEY & VASQUEZ, JUAN	0060	35	14		000000	04270 00425	2	335 MAIN ST
FLOYD, JOSEPH & MARGUERITE	0150	100	38		000000		2	40 CHRISTIE ST
FLYNN, MICHAEL & JANE DILLON	0179	121	19		000000	08447 00549	2	46 GARDEN ST
FLYNN, PETER & CHERYL	0161	110	7		000000	09265 00274	2	68 OVERLOOK AVE
FLYNN, RICHARD & TONI MAZZARELLA	0105	68	22		000000	00977 00723	2	166 PRESTON ST
FMDC EQUITY PARTNERS LLC	0111	70	10		000000	05606 00168	2	201 PRESTON ST
FOLDI, JR ANTAL & MARY ANN	0171	116	27		000000		2	198 BRINKERHOFF ST
FONDACARO, FRED V & ETHEL L	0010	7	33		000000		2	6-8 SIXTH ST
FORD, RUSSELL	0227	143	10		000000	02449 00534	2	148 BERGEN TK & 2 OAK ST
FORDE, KEVIN P & E&M RADBURN	0013	9	8.02		000000	08627 00678	2	133 THIRD ST
FORKER, ANNE MARIE	0045	25	6		000000	07665 00397	2	61 GORDON ST
FORSTER, WILLIAM J & MARY ANN	0175	119	9		000000		2	67 MAIN ST
FORTE, ARNALDO & ANABELLE	0133	84	17		000000	08775 00481	2	104 OVERPECK AVE
FORTUNE, OMAR	0078	47	3		000000	03554 01199	2	119 PAULISON AVE
FOSDICK, GEORGE D & SUSAN	0034	20.01	9.01				2	549 TEANECK RD
FOSDICK, KAREN	0065	40	7		000000	09222 00483	2	65 GRAND AVE
FOX, JAMES M & KAREN M	0084	51	10		000000	08580 00475	2	23 AUSTIN ST
FOX, PATRICIA A ETAL	0134	84	23		000000	04588 00325	2	80 OVERPECK AVE
FRANCISCO, ALICE N & ARISTEO	0033	20.01	3		000000	01249 00081	2	579 TEANECK ROAD
FRANCISCO, ARISTEO & ALICE N	0033	20.01	3.01		000000	07024 00552	1	579 TEANECK ROAD REAR
FRANCISCO, GIL & SONIA	0009	7	13		000000	07058 00695	2	237 FIFTH ST
FRANCO, RICHARD & NATALIE	0088	54	10		000000	08203 00593	2	58 WEBSTER ST
FRANKE, EDWARD & ELLEN	0177	120	12		000000		2	14 EUCLID AVE
FRAWLEY, PATRICK M & SALLY P	0148	100	9		000000	02530 02331	2	45 HOBART ST
FRAZIER, SHAIN & SAJEEDA	0053	31	17.01		000000	05503 01270	2	18 HIGHLAND PLACE
FREITAG, EMILIA & JOHN F JR.	0017	10	22		000000	03814 00196	2	126 THIRD ST
FRENCH, RICHARD & A BARCAROLA	0217	138.01	3		000000	08694 00592	2	19 LAUREL ST
FRIMMER, STEVEN & BARBARA	0036	20.01	24		000000	03260 01078	2	255 OVERPECK AVE
FUENTES, CESAR O & ELIZABETH	0160	109	1		000000	02803 00506	2	186 CEDAR ST
FUNG, SONIA	0040	22	10		000000	08722 00271	2	87 EDWIN ST
G & G REAL ESTATE LLC	0137	88	9		000000	08415 00001	4A	192-194 MAIN ST
G & G REAL ESTATE, LLC	0137	88	7		000000	08414 00993	2	53 SPRUCE AVE
GABRIELLI 239 BERGEN TURNPIKE LLC	0230	145	9		000000	05245 01095	4B	239 BERGEN TURNPIKE
GABRIELLI 239 BERGEN TURNPIKE LLC	0230	145	9.01		000000	05245 01095	1	255 BERGEN TURNPIKE
GABRIELLI 239 BERGEN TURNPIKE LLC	0230	145	11		000000	05245 01095	4B	255 BERGEN TURNPIKE
GABRIELLI 239 BERGEN TURNPIKE LLC	0230	145	14		000000	05245 01104	1	261 BERGEN TURNPIKE
GABRIELLI 239 BERGEN TURNPIKE LLC	0230	145	15		000000	05245 01104	1	277 BERGEN TURNPIKE
GAETANI JR, ALBERT & KELLY A	0170	116	14		000000	07830 00634	2	195 CHRISTIE ST
GALARZA JR, JOSE ETAL	0047	26	9		000000	05448 01484	2	96 HAZELTON ST
GALARZA, PETER & KAMOLCHANOK	0074	45	16		000000	09552 00040	2	51 FOURTH ST
GALASSO, VIRGINIA	0102	67	20		000000	07552 00178	2	18 ROOSEVELT AVE
GALBONE INC	0113	71	10			03184 00329	4A	422-430 TEANECK ROAD
GALDAMEZ, OSCAR ETAL	0106	68.01	10		000000	05111 01622	2	145 UNION PLACE
GALIATSATOS, C & E ARROYAVE	0051	30	13		000000	01397 01614	2	54 HIGHLAND PLACE
GALLAGHER, DANIEL & CARA	0082	50.01	1.01	C0111		03978 01410	2	21 BIRCH ST
GALLAGHER, EILEEN	0139	90	4		000000	00014 01333	2	51 BERGEN AVE
GALLAGHER, HELEN & KEITH PALETTO	0111	70	6		000000	03585 00842	2	443 TEANECK ROAD
GALLAGHER, LAUREN ETALS	0204	134.01	5		000000	01164 02480	2	107 TEANECK ROAD
GALLEGOS, MARIO	0041	23	1		000000	01526 02254	2	389 MAIN ST
GALLO, CARLOS D & MARIBEL	0218	138.01	7			07216 00786	2	87 COLLEGE PLACE
GAMEZ, SILVIA & CARRANZA, WILFREDO -	0195	130	36		000000	04921 01132	2	18 EMERSON ST



## TAXING DISTRICT NO. 50 RIDGEFIELD PARK

## COUNTY NO. 02 BERGEN

NAME OF OWNER ADDITIONAL OWNERS	PAGE NO.	BLOCK NO.	LOT NO.	LOT QUALIF.	ACCOUNT NO.	DEED BOOK	DEED PAGE	CLASS	PROPERTY LOCATION
GANDOLFO, CAROL LEE	0115	72	12		000000	09529	00038	2	160 HUDSON AVE
GANI, RUSSELL ETAL	0219	138.02	10		000000	05177	00405	2	43 CHESTNUT ST
GANLEY, JEAN	0114	72	1		000000			2	241 EUCLID AVE
GARCES-RINCON, MYRIAM	0091	56	7		000000	02159	01466	2	25 FIFTH ST
GARCES, JOSE & NELLYE	0221	139	2		000000	08722	00019	2	122 ORCHARD ST
GARCES, NESTOR & MARIA	0188	126	16		000000	04123	00031	2	63 WINANT AVE
GARCIA, ALEXANDER	0096	62	2		000000	01166	01670	2	10 GROVE ST
GARCIA, ANDRES F	0222	140	13		000000	04367	00268	2	39 TEANECK ROAD
GARCIA, ANGELA	0003	4	12		000000	09380	00090	2	227 THIRD ST
GARCIA, BERNARDO BATISTA ETAL	0191	128	4		000000	03135	00693	2	7 ORCHARD ST
GARCIA, CECILIA	0130	83	1		000000	08518	00879	2	81 HUDSON AVE
GARCIA, CRISTIAN	0192	128	30		000000	04642	00296	2	24 COLLEGE PLACE
GARCIA, EDDITH	0185	124	5		000000	02278	01118	2	164 TEANECK ROAD
GARCIA, EMELY	0109	69.01	10		000000	04716	01839	2	201 OVERPECK AVE
GARCIA, ETHAN EZEKIEL & BELINDA	0214	137	13		000000	05185	00737	2	18 LAUREL ST
GARCIA, FARIDE	0002	3	26		000000	09360	00087	2	206 THIRD ST
GARCIA, FRANCISCO E	0197	131	11		000000	08853	00043	2	72 HILLE PLACE
GARCIA, HELIA & VILLA, HECTOR	0040	22	7		000000	03110	02208	2	75 EDWIN ST
GARCIA, HERIBERTO	0224	141	29		000000	02934	02417	2	38 TEANECK ROAD
GARCIA, HOSANNA	0154	103	19		000000	08473	00806	2	78 EUCLID AVE
GARCIA, ISMAEL ETAL	0117	73	13		000000	05597	01945	2	254 EUCLID AVE
GARCIA, IVETTE C	0038	21	2		000000	00396	01709	2	95 EDWIN ST
GARCIA, JOE ERIC	0159	107	22.01		000000	01750	02156	2	134 CEDAR ST
GARCIA, JONATHAN ACOSTA ETAL	0073	45	2		000000	02861	01867	2	23 FOURTH ST
GARCIA, JORGE LUIS	0090	56	1		000000	00222	01685	2	8 PARK ST
GARCIA, JOSEPH & RODRIGUEZ, ERIKA	0018	13	3.01		000000	03103	00187	2	111 SIXTH ST
GARCIA, LEONARDO & LLANUARIA BEATO	0029	18.01	4		000000	01537	01061	2	88 ARTHUR ST
GARCIA, MANUEL DEJESUS MARTINEZ	0090	56	3		000000	01078	01532	2	15 FIFTH ST
GARCIA, MARIA C	0081	50.01	1.01	C0103		09574	00346	2	5 BIRCH ST
GARCIA, MARIA C & JOSE LUIS	0187	125	19		000000	01833	00126	2	52 RIDGEFIELD AVE
GARCIA, MARIA ISABEL	0041	23	4		000000	08462	00319	2	15 EDWIN ST
GARCIA, MARIO GUZMAN ETAL	0177	120	14		000000	04566	01584	2	24 WINANT AVE
GARCIA, VICTOR & BULURAN, BENICA	0018	11	22		000000	03093	00167	2	8 SECOND ST
GARCIA, YAMIRKA	0227	143	3		000000	00572	02121	2	11 ELM ST
GARCIA, YESENIA E	0037	20.02	8		000000	03353	00018	2	145 ARTHUR ST
GARCIA, YLBERT & AMALIA	0079	48	4		000000	08604	00432	2	713 LINCOLN AVE
GARCIA, LUIS & THERESA	0132	83	17.01		000000	06873	00647	2	332 TEANECK ROAD
GAROFALOW, GERARD & ARLENE	0050	29	14		000000	09502	00182	2	86 HIGHLAND PLACE
GARROVILLO, RUBY BERNADETH	0136	87	1	C0013	000000	04102	00159	2	7 LINCOLN AVE UNIT 1A
GARTH & AVRIL LLC ETAL	0001	1.01	8		000000	05091	00885	4A	217 RAILROAD AVE
GARZONE, ANTONIO	0180	122	10		000000	07359	00648	2	49 GARDEN ST
GASHI, REMY	0191	128	3		000000	00730	00964	2	1 ORCHARD ST
GASHI, FRANK (CERIM BRAHIMI) & LULJETE	0218	138.01	10		000000	02723	00960	2	99 ORCHARD ST
GATCHALIN, ROBERT & MARIZA L	0193	129	6		000000	07318	00374	2	94 COLLEGE PLACE
GATES PROPERTIES LLC	0233	151.01	3.01		000000	04189	00559	4B	80 RAILROAD AVE
GATES REALTY CORP	0233	151.01	3.02		000000	08761	00353	4B	100 RAILROAD AVE
GATES ROAD PARTNERS LLC	0233	151.01	2		000000	08122	00953	4B	10-70 RAILROAD AVE
GAVIN, ELVIRA	0056	33	9		000000	07780	00378	2	29 SEVENTH ST
GAVIRIA, ERVIN & XU, ZHIWEI	0041	23	9		000000	05599	01009	2	35 EDWIN ST
GE, YI	0054	32	9		000000	03090	01817	2	27 EIGHTH ST
GEMMA, VICTORIA A	0072	44	9		000000	03882	01436	2	50 FOURTH ST
GENER, NESTOR & ANA	0175	118	23		000000	09455	00445	2	34 BREWSTER AVE
GEORGE, OLA A	0154	103	21		000000	08041	00835	2	72 EUCLID AVE
GEORGE, ROSHAN & HOWELL, JANIECE R	0118	74	17		000000	05233	00739	2	138 BERGEN AVE
GERDA, DEYDANIA	0208	134.01	11	C0210		04688	01100	2	89-93 TEANECK RD UNIT B10
GERKEN, WILLIAM & ADRIENNE	0143	92	12		000000	07525	00123	2	30 HUDSON AVE
GHANIE, SHABAZ & JONATHAN JEROME	0186	125	1		000000	03326	01210	2	1 MAIN ST
GHIA, JOYCE L	0080	50	3		000000			4C	49 AUSTIN ST
GIARDINA, SHERYL	0208	134.01	11	C0209		07520	00485	2	89-93 TEANECK RD UNIT B9
GIBBS, KEISHA	0070	42	6		000000	02823	00137	2	139 E GRAND AVE
GILIBERTI, JOHN & CHARLES PRINCIPATO	0008	7	2		000000	01156	00372	2	205 FIFTH ST
GILSON, JAMES W & ROSEANNE	0166	114	11		000000	08494	00878	2	140 CHRISTIE ST
GILSON, SARA	0075	45	34		000000	03869	01615	2	106 FIFTH ST
GIOVANNA'S REALTY LLC	0099	65	13		000000	08764	00467	4A	210 MAIN ST
GIRGIS, MAMDOUH & STELLA	0048	27	11.02		000000	02393	01630	2	140 HAZELTON ST
GIUSSANI, PABLO E & MARIA NIETO	0032	20	12.01		000000	07929	00269	2	540 TEANECK ROAD
GJYREVC, GAZMEND & VALBONA	0210	135	6		000000	01847	02458	4A	27 RIDGEFIELD AVE
GLOBAL EAGLE, LLC	0097	63	6		000000	09475	00318	4A	18 PAULISON AVE

## TAXING DISTRICT NO. 50 RIDGEFIELD PARK

COUNTY NO. 02 BERGEN

NAME OF OWNER ADDITIONAL OWNERS	PAGE NO.	BLOCK NO.	LOT NO.	LOT QUALIF.	ACCOUNT NO.	DEED BOOK	DEED PAGE	CLASS	PROPERTY LOCATION
GLYNN, INGEBORG E	0120	75	21		000000			2	96 PARK ST
GLYNN, INGEBORG E	0120	75	21	X	00000000			15F	96 PARK ST
GLYNN, MICHAEL & SUSAN	0141	91	3		000000	08698	00163	2	153 EUCLID AVE
GLYNN, PATRICIA	0122	77	17		000000	08984	00460	2	110 HUDSON AVE
GLYNN, SUSAN M	0141	91	2		000000	03190	02164	2	149 EUCLID AVE
GO, TERESITO & JESSICA R	0005	5	27		000000	07019	00238	2	340 FIFTH ST
GOKBERK, ELDA & DARON GOKBERK	0129	82	4		000000	08539	00321	2	155 PARK ST
GOLDENBERG, IGOR	0158	107	15		000000	08489	00307	2	310 TEANECK ROAD
GOLDSMITH, BRIAN E & SEGOVIA, ELSY	0194	130	14		000000	03803	01787	2	187 BRINKERHOFF ST
GOLDSTEIN HERNANDEZ, RUTH	0102	67	15		000000	02765	00923	2	79 UNION PLACE
GOLOBRODSKIY, ALEKSANDR ETAL	0110	70	3	C0017	000000	05015	00118	2	435 TEANECK RD UNIT 17
GOMES, BERNARD	0112	70.01	10		000000	01415	02077	2	154 POPLAR ST
GOMES, JULIE & SEBASTIAN	0108	69.01	4		000000	05057	00125	2	181 OVERPECK AVE
GOMEZ, ALVARO & KIM M	0028	18	7		000000	08186	00649	2	111 ARTHUR ST
GOMEZ, EDUARDO & ESNEY GOMEZ	0072	44	10		000000	08966	00179	2	46 FOURTH ST
GOMEZ, ERNIE	0064	39	4		000000	04411	01668	2	19 GRAND AVE
GOMEZ, FRANKLIN & DANIA HENRIQUEZ	0148	99	10		000000	09079	00147	2	130 MAIN ST
GOMEZ, GENARO & PICATIELLO, TANNIA	0180	122	3		000000	04711	01497	2	19 GARDEN ST
GOMEZ, JOSE & NYDIA	0120	76	7		000000	01477	00779	2	45 POPLAR ST
GOMEZ, LUIS CARLOS HERRERA ETAL	0187	125	21		000000	04244	00777	2	46 RIDGEFIELD AVE
GOMEZ, MIGUEL A & ANDREA	0119	75	17		000000	08536	00533	2	110 BERGEN AVE
GOMEZ, OLGA V & GONZALEZ, CAROLINA	0169	116	8		000000	05487	01961	2	169 CHRISTIE ST
GOMEZ, KEVEN	0215	138	3		000000	04984	01355	2	9 EDISON ST
GOMEZ, PAUL E & CAMIS, MELISA Y	0118	73	22		000000	04251	01194	2	40 POPLAR ST
GONCALVES, ANA MARIA JUSTO	0173	118	4		000000			2	83-85 MAIN ST
GONZALES, JUANA H	0098	64	5		000000	08327	00483	2	19 GROVE ST
GONZALEZ-ACEVEDO, GERARDO	0185	124	4		000000	02445	01965	2	162 TEANECK ROAD
GONZALEZ, ALEXANDER	0031	20	3		000000	02368	01135	15F	133 ROOSEVELT AVE
GONZALEZ, CARLOS	0155	103	27		000000	03187	00705	2	62 BRINKERHOFF ST
GONZALEZ, EDWIN & JENNY GUEVARA	0114	71	22		000000	09118	00122	2	106 POPLAR ST
GONZALEZ, KARINA & JOSE G GONZALEZ	0008	6	36		000000	05132	01780	2	108 SIXTH ST
GONZALEZ, PATRIA	0062	37	13		000000	01526	02183	2	74 GRAND AVE
GONZALEZ, RHINA & FELIPE	0078	47	2		000000	08821	00010	2	117 PAULISON AVE
GONZALEZ, RICARDO J & ELENA ETAL	0083	50.01	1.01	C0312	000000	05435	01670	2	71 BIRCH ST
GONZALEZ, WALTER & ZENIA	0059	34	23		000000	08331	00392	2	22 SEVENTH ST
GONZALEZ, WENDY A & EMANUEL	0227	142	20		000000	03159	01160	2	10 MAPLE ST
GONZALEZ, FRANKLIN	0105	68	21		000000	03897	00369	2	170 PRESTON ST
GONZALEZ, MEYRA MUNGUIA	0195	130	30		000000	04885	00596	2	34 EMERSON ST
GONZALEZ, ORLANDO ETALS	0184	123	35		000000	04905	00997	2	14 VOORHEES PLACE
GONZALEZ, RAMSES ETAL	0169	116	2		000000	04671	00817	2	251 TEANECK ROAD
GONZALO, MILEIDY & AVILA, MILENA	0195	130	33		000000	04501	00416	2	28 EMERSON ST
GOOD, IAN M & PALERMO, SARAH ELIZABETH	0022	14	40		000000	05031	01846	2	60 EIGHTH ST
GOODMAN, RICHARD & F. CRUM GOODMAN	0067	40	31		000000	08043	00281	2	54 UNION PLACE
GOPAL, MARCUS & CRISTINA	0124	78	24		000000	09400	00431	2	194 PARK ST
GORMAN, CHRISTEN & SANDRA P	0166	114	10		000000	08645	00667	2	144 CHRISTIE ST
GORRE, ALLYANA MAE & CHEN, DAVID	0166	115	2		000000	04420	00889	2	269 TEANECK ROAD
GOSSMANN, HEINZ & JOSEFINE	0198	133	2		000000			2	175 TEANECK ROAD
GOVEA, JOSEPH	0161	109	10		000000	04541	01379	2	200 CEDAR ST
GRABOWSKI, PATRICIA B	0073	45	12		000000	07873	00617	2	43 FOURTH ST
GRAEF, JOHN SCOTT & CATHLEEN	0152	102	8		000000	07946	00397	2	103 CHRISTIE ST
GRAF, GEORGE W & DONNA E CARROLL	0101	67	6		000000	07375	00989	2	43 UNION PLACE
GRAHAM, BRYAN & STEPHANIE	0106	68.01	16		000000	02003	01261	2	432 TEANECK ROAD
GRANDE, PEDRO	0003	4	9		000000	09267	00093	2	221 THIRD ST
GRASSO, BARBARA A	0043	24	5		000000	03131	01585	2	9 GORDON ST
GRAVES JR, HARRY F & ELIZABETH M	0108	69	18		000000			2	182 OVERPECK AVE
GRAVES, HARRY & HELEN	0080	50	1		000000			2	617 LINCOLN AVE
GRAY, MICHAEL ET ALS	0036	20.01	22		000000	08177	00830	2	258 OVERPECK AVE
GRECO, DANIEL IRWIN	0012	8	33		000000			2	222 FIFTH ST
GREENBERG, ADAM B & LINDA S	0107	69	13		000000	07346	00289	2	194 OVERPECK AVE
GREENBLATT, MARCY	0115	72	6		000000	08322	00706	2	261 EUCLID AVE
GREENWOOD, RICHARD G & DONNA G	0029	18.01	7		000000			2	98 ARTHUR ST
GREGORIO, GERRY & MYLA	0005	5	12		000000	04128	01783	2	229 FOURTH ST
GREGORY, LORETTA R	0012	8	24		000000	06992	00864	2	240 FIFTH ST
GREGORY, MARIBEL	0213	136	18		000000	04731	00999	2	30 EDISON ST
GREIN, MONTY & CAROL L	0125	79	8		000000	07527	00592	2	144 OVERPECK AVE
GREIS, ELIAS & LAURA	0074	45	13		000000	08706	00635	2	45 FOURTH ST
GRIPPO, PIERO & MARIA A	0147	99	5		000000	08763	00735	2	19 HOBART ST
GRULLON, MARY & RAYMOND RECIO	0149	100	15		000000	08803	00062	2	63 HOBART ST



## TAXING DISTRICT NO. 50 RIDGEFIELD PARK

COUNTY NO. 02 BERGEN

NAME OF OWNER ADDITIONAL OWNERS	PAGE NO.	BLOCK NO.	LOT NO.	LOT QUALIF.	ACCOUNT NO.	DEED BOOK PAGE CLASS	PROPERTY LOCATION
GUADAGNO, JOSEPH B & RUTH A	0096	62	6		000000	02342 00731 2	20 GROVE ST
GUERCIO, ANGELO & KATHLEEN	0050	29	15		000000	07179 00207 2	82A HIGHLAND PLACE
GUERRA, GUSTAVO & CASSANDRA	0072	44	17		000000	03989 01148 2	30 FOURTH ST
GUERRERO HENRIQUEZ, WILTON S ETAL	0211	136	1.01		000000	03118 01941 2	64 BERGEN TURNPIKE
GUERRERO, COLIN DEAN	0029	18	18		000000	03668 00067 2	98 EDWIN ST
GUERRERO, FELIX	0046	26	4		000000	01791 00615 2	85 GORDON ST
GUERRERO, STEVEN	0103	67	30		000000	03608 01887 2	126 PRESTON ST
GUETTE, MELISAURA CARVAJAL ETAL	0072	44	8		000000	04351 00420 2	54 FOURTH ST
GUEVARES, DENNIS & SYLVIA E	0035	20.01	16		000000	01994 00117 2	130 E GRAND AVE
GUILLAUME JR, PAUL	0226	142	7.01		000000	04025 00355 2	29 ELM ST
GUIMET, MOISES & ESTRELLA	0007	6	19		000000	06863 00345 2	154 SIXTH ST
GUIRACOA, MANUEL D ETAL	0177	120	16		000000	05410 01793 2	16 WINANT AVE
GUIRGUIS, NAGIB I & JEANETTE	0058	34	13		000000		115-117 CENTRAL AVE
GULELAURI, TAMARI & ILINYKH, MAXIM	0152	102	10		000000	05094 00101 2	109 CHRISTIE ST
GUR, TANER & SEZYAR	0002	3	20		000000	04067 00453 2	218 THIRD ST
GURUNG, SADIP ROBERT ETALS	0159	108	1		000000	04240 01048 2	317 TEANECK ROAD
GUTARRA, DAVID	0023	16	3		000000	09118 00135 2	409 MAIN ST
GUTIERREZ, NELLY & DODANIM	0106	68.01	17		000000	02771 02357 2	198 PRESTON ST
GUY, CATHERINE E & ANN KAREN CRAMER	0128	80	17		000000	07820 00071 2	86 BERGEN AVE
GUZMAN, ALEX A ETAL	0189	126	23		000000	05134 01621 2	34 ORCHARD ST
GUZMAN, ESTHER & JUAN C CLARK	0006	5	40		000000	09653 00012 2	308 FIFTH ST
GUZMAN, JAVIER & GIOVANNA	0021	14	21		000000	04630 00831 2	99 SEVENTH ST
GUZMAN, JENNIFER (ETAL)	0004	5	4		000000	01863 01226 2	209 FOURTH ST
GUZMAN, JOSEFINA	0130	82	14		000000	09080 00459 2	140 MT VERNON ST
GUZMAN, SEAN P & JANET M	0215	137	15		000000	01577 00956 2	14 LAUREL ST
GUZMAN, MARIO DAVID PAUCAR	0037	20.03	6		000000	04154 01890 2	159 ARTHUR ST
GVN ENTERPRISES LLC	0210	135	5.01		000000	08532 00287 2	23 RIDGEFIELD AVE
HAASE, PATRICK	0086	53	3		000000	04306 00265 2	35 PRESTON ST
HABASHY, NABIL & SAMIA G	0076	46	13		000000	08195 00774 2	151 FIFTH ST
HAFIZI, HAMIDULLAH	0024	16	15		000000	08614 00023 2	47 ARTHUR ST
HAINES, JOHN W & MERCEDES	0168	115	29		000000	07563 00237 2	206 CHRISTIE ST
HAINES, MARY JANE	0219	138.02	15		000000		29 CHESTNUT ST
HAJMOHAMED, NADINE	0213	136	20		000000	02382 01958 2	24 EDISON ST
HALL, BARBARA M	0201	134.01	2.01		000000	08222 00319 2	99 TEANECK RD UNIT 115
HALVORSEN, DENISE	0214	137	10.01		000000	01684 01260 2	67 COLLEGE PLACE
HAMILTON, EBONI	0207	134.01	11		000000	04430 01542 2	89-93 TEANECK RD UNIT B2
HAMILTON, JAMES & CATHERINE	0157	107	2		000000	07902 00732 2	63 HUDSON AVE
HAMMOND, JASON & HIROE	0015	9	35		000000	09105 00411 2	120 FOURTH ST
HAN GIL CHURCH INC NJ	0025	16.01	4		000000	04256 00543 15D	12 ARTHUR ST
HAN, JINHO & KIM, ASHLEY	0140	90	19		000000	04683 01194 2	82 CEDAR ST
HAN, PETER	0215	137	18		000000	05450 00658 2	10 SOUTH ST
HANIF, M C/O S KANG-KAY MAX REALTY	0081	50.01	1.01		000000	08960 00384 2	19 BIRCH ST
HANSEN, H DOUGLAS & MARYANN	0033	20.01	2		000000		605 TEANECK ROAD
HANSEN, H DOUGLAS & MARYANN	0033	20.01	2.02		000000		605 TEANECK ROAD REAR
HAPP ENTERPRISES, LLC	0207	134.01	11		000000	00483 01108 2	89-93 TEANECK RD UNIT A10
HARDEN, JR GLENN E & LARAIN C	0089	55	9		000000		412 LINCOLN AVE
HARI KRUPA JV, LLC	0138	89	8		000000	00303 00493 4A	183-185 MAIN ST
HARMON, ROBERT F & MARY A MAYER	0070	42	11		000000	08280 00904 2	160 UNION PLACE
HARMON, THOMAS	0148	99	11		000000	08830 00304 2	28 CHRISTIE ST
HARNETT, CHARLES & MARY ANN	0141	91	10		000000	05541 00508 2	129 MT VERNON ST
HARRIS, JANET	0114	71	16		000000	09127 00128 2	404 TEANECK ROAD
HARRISON, EVELYN	0024	16	9		000000	07998 00143 2	23 ARTHUR ST
HARTHIYA, YOUSEF	0228	144	8		000000	00653 00108 2	131 BERGEN TURNPIKE
HARVEY, DOROTHY	0054	32	13		000000		39 EIGHTH ST
HASAN, RUBINA	0096	62	3		000000	05297 01306 2	33 PARK ST
HASAN, SHABBIR U & FARZANA	0129	82	3.03		000000	02436 02419 2	191 EUCLID AVE
HASAN, SIRAJ & RUBINA	0142	92	6		000000	00456 00312 2	133 EUCLID AVE
HASSAN, MUHAMMAD & RAJPAUL, HAZEL JEMMA	0116	72	17		000000	05051 01241 2	88 POPLAR ST
HASSAN, UJJAL	0030	19	5		000000	05004 00301 2	140 ARTHUR ST
HASSEBROEK, SALLY	0208	134.01	11		000000	07222 00474 2	89-93 TEANECK RD UNIT B11
HASTORF JR, PETER WILLIAM	0175	118	24		000000	04418 00702 2	32 BREWSTER AVE
HATTON, JOANNE	0170	116	17		000000	08982 00132 2	205 CHRISTIE ST
HAWLEY, MARY S	0069	41	17		000000	05563 00610 2	134 UNION PLACE
HAXHIMANI, MUZAFAER & JETMIRA & AJET	0173	118	1		000000	03919 01485 2	2 BREWSTER AVE
HAZELTON HGTS FIRE CO #4	0050	29	7		000000		93 HAZELTON ST
HECHT, JOSEPH & TANYA	0191	128	7		000000		19 ORCHARD ST
HEE CHU CORP	0182	123	8		000000	05100 00613 2	103 LAUREL ST
HEFFERNAN, JOHN F & LINDA M	0018	13	11		000000		129 SIXTH ST

## TAXING DISTRICT NO. 50 RIDGEFIELD PARK

COUNTY NO. 02 BERGEN

NAME OF OWNER ADDITIONAL OWNERS	PAGE NO.	BLOCK NO.	LOT NO.	LOT QUALIF.	ACCOUNT NO.	DEED BOOK PAGE	CLASS	PROPERTY LOCATION
HEHL, MARTIN H & GLORIA	0044	24	17		000000		2	22 HAZELTON ST
HEIDEL, ROBERT & THERESA	0064	39	3		000000	01428 00649	2	333 MAIN ST
HEIFETZ, IGOR & ANNA	0087	53	7		000000	03237 00501	2	51 PRESTON ST
HEITLINGER, EUGENE T	0174	118	16		000000	07524 00628	2	58 EUCLID AVE
HENDERSHOTT, LEWIS & MAUREEN	0221	138.02	38		000000		2	12 ELM ST
HENDERSON, MILO R	0051	30	12		000000	07949 00118	2	56 HIGHLAND PLACE
HENRIQUEZ, ARGENIS	0175	118	29		000000	04332 01996	2	12 BREWSTER AVE
HENRIQUEZ, HAMLET SALVADOR RODRIGUEZ	0172	117	2		000000	05070 00767	2	125 CHRISTIE ST
HENRY, JUDINE	0154	103	15		000000	08408 00855	2	67 CHRISTIE ST
HENRY, PATRICIA H & WILLIAM T HENRY	0179	121	20		000000	07562 00026	2	44 GARDEN ST
HENRY, T, B NESBITT & A HENDRICKS	0079	48	11		000000	08907 00133	2	48 AUSTIN ST
HEO, CHRISTINA & JAVIER, TIMOTHY	0015	10	8.01		000000	05024 00880	2	25 SECOND ST
HEREDIA, CHARO	0027	17	12		000000	02155 01919	2	84 EDWIN ST
HERNANDEZ, ARTURO & C MARTINEZ	0051	30	6		000000	08615 00106	2	59 HAZELTON ST
HERNANDEZ, CESAR	0181	122	20		000000	02440 00940	2	106 LAUREL ST
HERNANDEZ, DIOGENES	0154	103	9		000000	00833 01937	2	43 CHRISTIE ST
HERNANDEZ, EDWIN & A L SPARTHAN	0143	92	10		000000	09013 00071	2	117 CEDAR ST
HERNANDEZ, FRUTOSO & VERONICA	0207	134.01	11	C0207	000000	05168 01268	2	89-93 TEANECK RD UNIT B7
HERNANDEZ, GLORIA C	0195	130	35		000000	03098 02394	2	22 EMERSON ST
HERNANDEZ, JOEL & COLLADO, FLORANGEL	0039	21	13		000000	03207 00655	2	104 GORDON ST
HERNANDEZ, JUNIOR & MARIVEL VELEZ	0011	8	15		000000	01040 00602	2	141 FOURTH ST
HERNANDEZ, MARILU & REYES, MANUEL	0128	80	25		000000	04521 01076	4A	72 MT VERNON ST
HERNANDEZ, MICHAEL & KATHLEEN	0028	18	13		000000	09475 00289	2	118 EDWIN ST
HERNANDEZ, ORLANDO & ANA	0181	122	17		000000	07452 00685	2	120 LAUREL ST
HERNANDEZ, JENNIFER	0119	75	10		000000	04232 01757	2	19 POPLAR ST
HERNANDEZ, KELVIN	0002	3	2		000000	03527 01973	2	113 SECOND ST
HERNANDEZ, LEONARDO ETAL	0038	20.03	10		000000	03963 00539	2	570 TEANECK ROAD
HERRERA, ARISO & ROCIO	0116	73	1.01		000000	02010 01181	2	141 BERGEN AVE
HERRERA, FABIAN JIMENEZ	0058	34	5		000000	03047 01400	2	19 SIXTH ST
HERRERA, HERNAN HERRERA ETAL	0220	138.02	28		000000	05380 01587	2	56 ELM ST
HERRERA, PATRICIA & LENY	0044	24	19		000000	04378 00237	2	18 HAZELTON ST
HERRERA, ARISO & LUNA, ROCIO	0069	42	1		000000	03346 01202	2	156 UNION PLACE
HERRICK, BRUCE I	0077	46	30		000000	03173 00785	2	84 PAULISON AVE
HESLIN, CHARLES & BILMANIA ETALS	0151	101	10		000000	08016 00193	2	6 HUDSON AVE
HI TECH RP LLC	0191	128	8		000000	05663 00848	2	23 ORCHARD ST
HICKS, LUTHER F & LUCILLE J	0156	104	10		000000		2	116 MAIN ST
HIDALGO, RONALD & ASTRID M	0159	108	7		000000	08418 00425	2	335 TEANECK ROAD
HIDALGO, SIMON & LUZ ROSARIODEMILET	0030	19	3		000000	01404 00025	2	130 ARTHUR ST
HIDALGO, SONIA CRESPO	0214	137	7		000000	04230 00344	2	37 EDISON ST
HILL, EDWARD J & CLAIRE J	0104	68	13		000000		2	123 UNION PLACE
HILLE PLACE, INC	0199	133	7.01		000000	07915 00001	15F	40 HILLE PLACE
HILLERMEIER, WILLIAM K & EILEEN	0125	79	3		000000		2	403 TEANECK ROAD
HILLERMEIER, WILLIAM K & EILEEN D	0125	79	4		000000		2	407 TEANECK ROAD
HILLSIDE 45 LLC	0074	45	20		000000	05384 01271	2	45 HACKENSACK AVE
HIOSEN INC	0045	24.03	4.01		000000	05200 00111	4A	105 CHALLENGER ROAD
HOCK, KEVIN O & LISA A	0170	116	11		000000	07020 00070	2	179 CHRISTIE ST
HOCK, WALTER H, C/O KEVIN HOCK	0175	119	3		000000	08779 00572	2	49 MAIN ST
HOFFMAN, JEFFREY H	0053	31	17		000000	08594 00020	2	20 HIGHLAND PLACE
HOFMEISTER, RAYMOND E & JUDY	0078	46	33		000000	03283 01763	2	14 SUMMIT ST
HOLLENFER, THOMAS R	0110	70	3	C0011	000000	04126 00378	2	435 TEANECK RD UNIT 11
HOLLENSTEIN, ALICE	0093	59	10		000000		2	310 LINCOLN AVE
HOLLOWAY, CHRISTOPHER TRSTES/ETAL	0130	82	13		000000	05433 01714	2	142 MT VERNON ST
HONG, SEOKMIN & LIM, SUHYOUNG	0083	50.01	1.01	C0314	000000	02670 00581	2	75 BIRCH ST
HONG, SUNGLING	0201	134.01	2.01	C0111	000000	07151 00648	2	99 TEANECK RD UNIT 111
HOPE COMMUNITY PRESBYTERIAN CHURCH	0120	76	1		000000	01445 01710	15D	120 PARK ST
HORIZON RIDGE PARK REALTY LLC	0101	66	12		000000	02942 00192	4C	176 BERGEN AVE
HORIZON RIDGE PARK REALTY LLC	0109	70	2		000000	01530 00125	4C	417-421 TEANECK ROAD
HOSMER, SCOTT & DIANE	0059	34	20		000000	08276 00680	2	30 SEVENTH ST
HOTT, ALMA	0149	100	16		000000	02251 01475	2	65 HOBART ST
HOTT, MEHMED & IGBALA	0165	114	1.01		000000	07642 00614	2	109 HOBART ST
HOUGHTON, JUDITH A	0065	39	7		000000	08028 00001	2	27 GRAND AVE
HRANNARDOTTIR, ELISA	0111	70	18		000000	04514 00965	2	148 OVERPECK AVE
HS EARTH LIMITED LIABILITY COMPANY	0099	65	10		000000	01652 01046	4A	218 MAIN ST
HS EARTH LIMITED LIABILITY COMPANY	0099	65	11		000000	01652 01046	4A	214-216 MAIN ST
HSEIH, WHA CHAN & TUN, SWE ZIN	0222	140	11		000000	02922 00804	2	35 TEANECK ROAD
HUDDLESTON, WILLIAM	0118	74	16		000000	07529 00866	2	144 BERGEN AVE
HUERTA, SEGUNDO ROMERO	0181	122	22		000000	05569 01248	2	98 LAUREL ST
HULL, STANLEY A & LINDA M	0090	56	2		000000		2	11 FIFTH ST

## TAXING DISTRICT NO. 50 RIDGEFIELD PARK

## COUNTY NO. 02 BERGEN

NAME OF OWNER ADDITIONAL OWNERS	PAGE NO.	BLOCK NO.	LOT NO.	LOT QUALIF.	ACCOUNT NO.	DEED BOOK PAGE	CLASS	PROPERTY LOCATION
HUNG, MONICA FUNG	0142	91	15		000000	05115 00434	2	52 HUDSON AVE
HURTADO, EDILBERTO & MARIANELA	0053	31	11		000000	04991 01232	2	31 HAZELTON ST
HUYLER, JEFFREY S	0164	113	6		000000	08655 00534	2	131 CEDAR ST
HWANG, KYUNG A	0083	50.01	1.01	C0303		00301 00346	2	53 BIRCH ST
HWANG, TAE S	0081	50.01	1.01	C0104		02707 01786	2	7 BIRCH ST
IACONETTI, MICHAEL & LINDA A	0080	50	9		000000	07571 00587	2	50-52 PRESTON ST
IARKOWSKI, LISA TRSTE	0068	41	3		000000	03039 01944	2	115 GRAND AVE
IBRAHIM, SAADI A & MARCELLE A	0019	13	17		000000		2	145 SIXTH ST
ICHOA, BASSEL	0106	68.01	7		000000	04839 01617	2	137 UNION PLACE
IGLESIA PENTECOSTAL RIOS DE AGUA VI	0025	16.01	6		000000	04390 01027	15D	20 ARTHUR ST
IGLESIAS, HILARIA	0173	118	6		000000	05534 00515	2	45 BRINKERHOFF ST
IKESHIMA, MAYUMI & JUNJI	0064	39	2		000000	00270 01024	2	331 MAIN ST
IN, CHI MAHN & YUN Y IN	0181	122	29		000000	09485 00366	2	76-78 LAUREL ST
INAGAKI, JOHN C	0087	53	12		000000	02585 00205	2	72 SUMMIT ST
INFANTE FERNANDEZ, NELSON M ETAL	0036	20.02	1		000000	04871 00714	2	139 ARTHUR ST
INFANTE JR, EUFEMIO & KELLEY, CASEY	0077	46	20		000000	03088 00225	2	116 PAULISON AVE
INFANTE, WALTER & MARTHA	0181	122	26		000000	08827 00951	2	86 LAUREL ST
INGENITO, DENNIS & KAREN	0069	41	15		000000		2	142 UNION PLACE
INGWERSEN, DONALD	0147	99	6		000000	07967 00581	2	140 MAIN ST
INNISS, OLIVIA R	0186	125	2		000000	04120 01719	2	3 MAIN ST
INTOY, VELDA SIAZON	0225	141	32		000000	01283 01561	2	26 TEANECK ROAD
IOMMAZZO JR., LORENZO	0146	97	4		000000	00861 02100	2	6 SPRUCE AVE
IORIO, ANTHONY D & SUSAN P	0034	20.01	12		000000	07691 00787	2	537 TEANECK ROAD
IORLANO, ROCCO P & MARY J	0044	24	20		000000		2	16 HAZELTON ST
IRIZARRY, SAMUEL	0219	138.02	8		000000	01799 00811	2	51 CHESTNUT ST
ISKANDER, SAMUEL & LAILA	0183	123	16		000000		2	127 BRINKERHOFF ST
ISMAIL, MOHAMMAD & LUBNA	0052	31	1		000000	01693 00241	2	353 MAIN ST
ISTANBOULIAN, HAGOP	0007	6	11		000000	07792 00344	2	337 FIFTH ST
IZAIAS, EDUARDO & TANIA	0103	67	25		000000	08647 00375	2	154 PRESTON ST
IZQUIERDO, ANTHONY B & GINA F	0090	55	18		000000	01894 02137	2	2 WEBSTER ST
J & L PROPERTY MANAGEMENT LLC	0210	135	12		000000	04309 01365	4A	45 RIDGEFIELD AVE
J-G MANAGEMENT ASSOCIATES LLC	0232	150	2		000000	00704 02134	4B	1A MT VERNON ST
JAAFAR, HASSAN & TADLAOUI, ZAHRA	0123	78	15		000000	04802 01332	2	392 TEANECK ROAD
JACK, IAN D & BARBARA A DOYLE	0042	23	17		000000	06979 00328	2	22 GORDON ST
JACKSON, THEODORA	0031	19	11		000000		2	588 TEANECK ROAD
JACKSON, THEODORE E & DEANNA M	0080	50	11		000000		2	46 PRESTON ST
JACOB, LOUIS & CATHERINE	0142	92	1		000000	07917 00299	2	111 EUCLID AVE
JACOBS, HOWARD I & DONNA	0122	77	10		000000	08067 00148	2	81 POPLAR ST
JACQUETTE, WILLIAM THOMAS ETALS	0005	5	13		000000	02760 02150	2	233 FOURTH ST
JAHJAGIC, EDIN & NEJLA ETALS	0071	44	3		000000	04374 01952	2	3 THIRD ST
JAMES, JON & SUSAN	0072	44	15		000000	07683 00954	2	34 FOURTH ST
JAN DEVELOPMENT LLC	0127	80	1		000000	02237 00839	4A	195 MAIN ST
JANG, PAUL & JOY	0050	29	11		000000	01186 01887	2	98 HIGHLAND PLACE
JARAMILLO, LORENZO & LUZ STELLA	0217	138.01	2		000000	01915 01654	2	17 LAUREL ST
JARRETT, PATRICK & MARIELA	0163	112	10		000000	08292 00735	2	173 CEDAR ST
JAVA DAY RP LLC	0096	61	11		000000	03444 01418	4A	224 MAIN ST
JEFFERSON, STEPHEN L & LISA M	0177	120	6		000000	08097 00268	2	107 RIDGEFIELD AVE
JENSEN, ARTHUR & MARGARET	0108	69	19		000000		2	230 PRESTON ST
JEONG, SEONG HYUN & HA, ANNY	0194	130	9		000000	05255 01011	2	177 BRINKERHOFF ST
JEONG, YONG HYEON & JAE WOO	0016	10	10		000000	02736 00846	2	33 SECOND ST
JEONG, YOUNG HYEON & MAK SOON	0016	10	9.01		000000	04256 00304	2	31 SECOND ST
JEROVSEK, MARKO	0046	25	9		000000	05189 00445	4A	68-70 HAZELTON ST
JERRY B REALTY LLC	0138	89	9		000000	09375 00301	4A	187 MAIN ST
JERSEY, MARK & GRACE	0216	138	21		000000	01847 01016	2	113 ORCHARD ST
JIANG, BOHAN & GUO, SHUANG	0129	82	3.02		000000	04112 00817	2	195 EUCLID AVE
JIMENEZ JR, HUMBERTO E	0124	78	27		000000	09341 00384	2	186 PARK ST
JIMENEZ, ELENA	0136	87	1	C0015	000000	02654 01188	2	7 LINCOLN AVE UNIT 2A
JIMENEZ, MARIA ARNAUD ETALS	0087	53	9		000000	05269 00668	2	288 MAIN ST
JIMENEZ, RAFAEL	0023	15	11		000000	09010 00325	2	424 MAIN ST
JIMENEZ, RAFAEL & NILSA	0107	69	3		000000	08273 00386	2	451 TEANECK ROAD
JIMENEZ, RAYMOND & BRITO, CATHERINE	0110	70	3	C0020	000000	03944 00240	2	435 TEANECK RD UNIT 20
JIMENEZ, CESAR	0092	57	6		000000	03512 01191	2	38 FIFTH ST
JIMENEZ, CLARIBEL ETALS	0226	142	7		000000	04002 01698	2	33 OAK ST
JIMENEZ, DARIEN & MIRTHA RICO-	0170	116	9		000000	04046 01956	2	173 CHRISTIE ST
JIN, YONG WOON & SUN OK JIN-BAEK	0036	20.01	20		000000	08612 00526	2	250 OVERPECK AVE
JIREH INVESTORS LLC	0059	34	27		000000	05618 01983	2	8 SEVENTH ST
JLELATY, ALAEDEN	0062	37	11		000000	02237 02240	2	78 GRAND AVE
JLELATY, ALAEDEN & YOUSSEF DEHNE	0121	76	11		000000	09118 00412	2	218 EUCLID AVE

## TAXING DISTRICT NO. 50 RIDGEFIELD PARK

COUNTY NO. 02 BERGEN

NAME OF OWNER ADDITIONAL OWNERS	PAGE NO.	BLOCK NO.	LOT NO.	LOT QUALIF.	ACCOUNT NO.	DEED BOOK PAGE	CLASS	PROPERTY LOCATION
JOAN G. DECLEMENTE	0204	134.01	2.01	C0316		01636 01044	2	99 TEANECK RD UNIT 316
JOHNS, KYNAN D & EREM, ALEV GOKCE	0003	4	3		000000	03332 01694	2	211 THIRD ST
JOHNSON, BARBARA E	0224	141	24		000000	07822 00991	2	58 TEANECK ROAD
JOIDA REALTY C/O FUDA TILE	0179	121	27		000000	08851 00019	2	38 WINANT AVE
JONES, REVELION D&KIMBERLEIGH D	0037	20.03	5		000000	03483 00613	2	560 TEANECK ROAD
JOO, LISA & JEANNIE JOO AIGNER	0137	88	12		000000	09474 00121	4A	182 MAIN ST
JOSE, SHELLY & SHELLY, SHEENA & AYLIN	0224	141	20		000000	04371 00177	2	70 TEANECK ROAD
JOSEPH, FRANTZY	0104	67	33		000000	04463 00688	2	112 PRESTON ST
JOSON, ALEXANDER & EMELITA	0224	141	22		000000	00348 00147	2	66 TEANECK ROAD
JOURNETT, AILEEN	0091	56	15		000000	01948 02056	2	64 PAULISON AVE
JOVINE, SAIHONARA	0150	100	36		000000	00840 01851	2	44 CHRISTIE ST
JS ONE PROPERTY LLC NJ	0232	150.01	1		000000	04278 00713	4A	1 STATION PLAZA
JUELA, GRETA	0205	134.01	11	CCP12		01180 00001	2	89-93 TEANECK RD CP12
JUELA, GRETA	0209	134.01	11	C0309		01179 02495	2	89-93 TEANECK RD UNIT C9
JULIORODRIGUEZ, JULIO	0078	47	5		000000	04812 01773	2	75 HACKENSACK AVE
JUMP, CASSANDRA M	0072	44	12		000000	04661 00593	2	42 FOURTH ST
JUMP, DONALD	0011	8	10		000000	08549 00449	2	127 FOURTH ST
JUN, MINCHAN & KIM, JEE HYUN	0093	59	4		000000	04582 00757	2	11 WEBSTER ST
JUNG, EUN JEE	0036	20.02	2		000000	02678 01596	2	17 BARNES DRIVE W
JUNG, EUNSOOK	0110	70	3	C0010	000000	03372 01151	2	435 TEANECK RD UNIT 10
JUNG, JOHN MYEONG & LEE, MI HYANG	0188	126	18		000000	02880 01414	2	48 ORCHARD ST
JUNG, YONG KYOO & JO, GUM SUK	0156	104	8		000000	05552 01744	2	120 MAIN ST
JUNG, HAE SUN (SUN, JUNG HYE)	0077	46	31	C0002	000000	03367 01202	2	22A SUMMIT ST
JUSKELIS, LAUREN ETAL	0163	112	22		000000	05400 00730	2	156 HOBART ST
K&A ASSOCIATES LLC	0025	16.01	3		000000	04749 01065	4A	423-429 MAIN ST
KAAN EK REALTY LLC	0099	65	9		000000	04354 01358	4A	220 MAIN ST/57-59 GROVE
KACZPROWICZ, CAROLYN	0199	134	5		000000	08213 00154	2	135 TEANECK ROAD
KAFEL, ANDREW & NOOLAN, ANA	0060	35	12		000000	02433 01670	2	18 GRAND AVE
KAGANOVSKAYA, MARCEL	0126	79.01	4.01		000000	02840 01766	2	131 OVERPECK AVE
KAHWAJIAN, MARY	0187	126	1		000000	09342 00389	4A	63 RIDGEFIELD AVE
KAHWAJIAN, MARY	0187	126	2		000000	09342 00395	4A	65-67 RIDGEFIELD AVE
KAKKERA, CHAITHANYA R ETAL	0173	117	13		000000	02241 02164	2	124 BRINKERHOFF ST
KANE, JOSEPH	0145	94	11		000000	04388 01102	2	36 BERGEN AVE
KANE, JOHN J & MARY M	0215	138	6		000000	06909 00077	2	23 SOUTH ST
KANG, PETER	0204	134.01	11	CCP01		01645 02190	2	89-93 TEANECK RD CP1
KANG, PETER	0207	134.01	11	C0106		04225 01880	2	89-93 TEANECK RD UNIT A6
KANTARIS, NICOLAOS & MARIEA	0065	39	12		000000	04094 00464	2	20 UNION PLACE
KAO, JEFFREY & KATHRYN	0085	51	15		000000	03718 01578	2	22 PRESTON ST
KAPOURANIS, NESTI ETALS	0126	79.01	11		000000	04431 00326	2	107 OVERPECK AVE
KARAS, MIROSLAV & JARMILA	0192	128	20		000000		2	54 COLLEGE PLACE
KASCIC, MARTHA	0050	29	8		000000	03203 00361	2	97 HAZELTON ST
KATAYAMA, MYRA & MITSURU & HIROKO	0086	53	1.01		000000	02537 02098	2	58 SUMMIT ST
KATZ, ELENA & KHROMIN, VITALY	0082	50.01	1.01	C0116		02540 00183	2	31 BIRCH ST
KATZNER, MAX J & ROSARIO, ASHLEY I	0082	50.01	1.01	C0113		04958 01149	2	25 BIRCH ST
KAURA, KAPIMBIRE & KATUO, EDYSON	0219	138.02	6		000000	05472 01511	2	61 CHESTNUT ST
KAWANISHI, HIROSHI & YOKO	0073	45	11		000000	03104 02009	2	41 FOURTH ST
KAZAGI, NATYRA	0173	117	10		000000	03382 00938	2	226 TEANECK ROAD
KAZEMIPOUR, PAROOSHAK	0196	131	7		000000	01863 01759	2	215 TEANECK ROAD
KAZIMIR, STEPHEN & REBECCA	0090	55	12		000000	00100 02189	2	22 WEBSTER ST
KEELER JR, KEVIN & YAHAIRA	0123	78	9		000000	02026 00902	2	103 POPLAR ST
KELLEHER, PATRICIA M	0124	78	19		000000	09361 00378	2	378 TEANECK ROAD
KELLEY, PETER E & TRACEY P	0055	32	26		000000	07039 00106	2	346 MAIN ST
KELLY, BARBARA	0098	64	9		000000	08660 00170	2	114 LINCOLN AVE
KELLY, DANIEL III & DONNA BUCKMAN	0173	118	3		000000	08530 00437	2	81 MAIN ST
KELLY, EDWARD F & PATRICIA A	0092	57	1		000000	07101 00129	4B	65 RAILROAD AVE
KELLY, HUGH & CLARA	0105	68.01	2		000000	08419 00155	2	9 PERSHING COURT
KELLY, KEN & AURORA	0135	87	1	C0008	000000	08774 00973	2	22 CEDAR ST UNIT 1B
KELLY, KENNETH P & AURORA	0136	87	1	C0012	000000	07867 00130	2	22 CEDAR ST UNIT 3B
KELLY, KEVIN	0137	88	6		000000	09181 00409	4A	47 SPRUCE AVE
KELLY, PETER T & MARY V	0095	60	16		000000	07693 00891	2	62 PARK ST
KENNEDY, ALONSO & JULY YEARWOOD	0068	41	2		000000	05112 00952	2	111 GRAND AVE
KENNY, JOANNE & JAMES	0028	18	8		000000	01356 00458	2	113 ARTHUR ST
KENNY, PATRICK & DONNA	0053	32	2		000000	07890 00812	2	5 EIGHTH ST
KENSAK, ANTHONY & LINDA	0089	55	6		000000	01672 02402	2	55 SUMMIT ST
KEOGH, JAMES & ANNE	0048	27	6		000000		2	121 GORDON ST
KERN, HELMUT & HILDEGARD	0122	77	9		000000		2	77 POPLAR ST
KESELICKA, JEAN E	0216	138	19		000000	02871 00975	2	107 ORCHARD ST
KESHISHIAN-MARTO, JOCELYN E ETAL	0069	41	24		000000	04076 00986	2	114 UNION PLACE



## TAXING DISTRICT NO. 50 RIDGEFIELD PARK

COUNTY NO. 02 BERGEN

NAME OF OWNER ADDITIONAL OWNERS	PAGE NO.	BLOCK NO.	LOT NO.	LOT QUALIF.	ACCOUNT NO.	DEED BOOK	DEED PAGE	CLASS	PROPERTY LOCATION
KESSLER, KAREN & NOEL JAWOROWSKI	0215	138	12		000000	01970	01523	2	41 SOUTH ST
KEYES, JAMES J & MIRIAM	0156	104	14		000000	07061	00376	2	16 BRINKERHOFF ST
KHALIL, MAHER & MANAL	0080	50	8		000000	05514	00104	2	54 PRESTON ST
KHALILOV, JELENA & DMITRIY	0133	84	6		000000	00817	00787	2	371 TEANECK ROAD
KHAN, AKRAM & SHAHIDA	0104	68	9		000000	00762	01588	2	111 UNION PLACE
KHAN, JOSEPH & KRISTY	0029	18.01	3		000000	05147	01220	2	84 ARTHUR ST
KHAN, RUBA & DANIAL AHMAD	0217	138	33		000000	05378	01520	2	92 BERGEN TURNPIKE
KHAN, SUMMERA & HAMZA	0028	18	10		000000	02061	01720	2	127 ARTHUR ST
KHAN, SALMA BASHIR & SAJID ALI	0064	39	1		000000	03410	00309	2	2 UNION PLACE
KHAN, SHAMSUDDIN ETAL	0036	20.01	28		000000	03816	01560	2	162 E GRAND AVE
KHELLA, MARIEM ETALS	0089	55	3		000000	02821	01009	2	43 SUMMIT ST
KICKCLUSIVE PROPERTIES LLC	0099	65	14		000000	04123	01860	4A	208 MAIN ST
KIECK, PAUL & ANTOINETTE	0222	141	3		000000	03961	00502	2	11 MAPLE ST
KILLIAN, JOHN & IRINI	0061	36	13		000000	09047	00443	2	48 GRAND AVE
KIM, CHLOE JINSOL ETAL	0176	120	5		000000	02916	00620	2	103 RIDGEFIELD AVE
KIM, CHAN HO & ARUMI	0007	6	27		000000	02057	01976	2	132 SIXTH ST
KIM, DOHYUN & MINJEONG	0131	83	14		000000	05264	00767	2	348 TEANECK ROAD
KIM, DONGYOUNG	0051	30	3		000000	05390	01885	2	47 HAZELTON ST
KIM, DONGYOUNG & KYUNG KIM	0046	25	17		000000	01777	00065	2	46 HAZELTON ST
KIM, DUCK IM	0023	15	7		000000	08785	00206	2	402 MAIN ST
KIM, HYEJEONG	0201	134.01	2.01	C0113		05276	00993	2	99 TEANECK RD UNIT 113
KIM, IN SEOB & MOUNGOK	0203	134.01	2.01	C0307		02275	01737	2	99 TEANECK RD UNIT 307
KIM, JAE CHEL & JUNG HYE HWANG	0083	50.01	1.01	C0311		09027	00361	2	69 BIRCH ST
KIM, JANICE S	0201	134.01	2.01	C0201		02633	00996	2	99 TEANECK RD UNIT 201
KIM, JENNY & ERICA	0195	130	20		000000	04355	01752	2	199 BRINKERHOFF ST
KIM, JUHYUN & SONG YOUNG CHU	0064	38	18		000000	08806	00515	2	128 GRAND AVE
KIM, KEUN TAE & JUNG JIN	0207	134.01	11	C0208	A	03779	01797	2	89-93 TEANECK RD UNIT B8
KIM, KIL TAEK	0088	54	6		000000	09311	00218	2	81 SUMMIT ST
KIM, KYUNG J	0066	40	8		000000	03167	01293	2	69 GRAND AVE
KIM, LAURA	0203	134.01	2.01	C0312		05084	00074	2	99 TEANECK RD UNIT 312
KIM, MI YOUNG	0082	50.01	1.01	C0203		03013	00790	2	37 BIRCH ST
KIM, MIN HEE	0082	50.01	1.01	C0201		09191	00196	2	33 BIRCH ST
KIM, MINJUNG	0083	50.01	1.01	C0307		01931	00824	2	61 BIRCH ST
KIM, RAY & KAY	0070	42.01	1		000000	08000	00716	2	155 E GRAND AVE
KIM, SOON H	0202	134.01	2.01	C0211		08601	00379	2	99 TEANECK RD UNIT 211
KIM, SOPHIA MYONGSUN	0205	134.01	11	CCP11		08848	00026	2	89-93 TEANECK RD CP11
KIM, SOPHIA MYONGSUN	0206	134.01	11	C0102		02034	02208	2	89-93 TEANECK RD UNIT A2
KIM, SUCKJIN	0082	50.01	1.01	C0115		05258	00179	2	29 BIRCH ST
KIM, SUNGMAN & JUNGHYUN HONG	0186	125.01	4		000000	01065	00141	2	11 MAIN ST
KIM, YOUNTAE	0203	134.01	2.01	C0301		01796	01084	2	99 TEANECK RD UNIT 301
KIM, JUN HYUK JASON & BEILER, JEREMY	0174	118	11		000000	04154	00636	2	65 BRINKERHOFF ST
KIM, RANJUNG (RAN JUNG)	0082	50.01	1.01	C0205		05221	00344	2	41 BIRCH ST
KING SR, WAYNE & WAYNE JR	0065	40	6		000000	02529	00832	2	63 GRAND AVE
KING, LYDIA & TEJADA, MARIA M	0111	70	4		000000	05163	01334	2	441 TEANECK ROAD
KING, LYDIA	0111	70	3	C0023		05030	01372	2	435 TEANECK RD UNIT 23
KING, SR WAYNE S & LINDA M	0064	38	17		000000			2	132 GRAND AVE
KISIOGLU, TUGSE	0032	20	13		000000	05043	00409	2	532 TEANECK ROAD
KISTNER, EDWARD K & PAULA LYNN	0163	112	18		000000	08205	00120	2	18 OVERPECK AVE
KLEIN-PINTOURI, RACHEL	0202	134.01	2.01	C0205		01553	00829	2	99 TEANECK RD UNIT 205
KNAPP, JOHN W JR.	0035	20.01	13.01		000000	00736	02147	2	262 OVERPECK AVE
KNAUB JR, ALBERT E & FRANCES	0037	20.02	3		000000	08545	00580	2	11 BARNES DRIVE W
KNIGHT, DOUGLAS W & JUDY D	0037	20.03	2		000000	05142	01790	2	11 BARNES DRIVE E
KO, ANDREW & YANG, WOO MI	0202	134.01	2.01	C0207		03303	01724	2	99 TEANECK RD UNIT 207
KO, YOUNG M	0202	134.01	2.01	C0214		03218	02091	2	99 TEANECK RD UNIT 214
KO, YOUNG M	0202	134.01	2.01	C0216		03755	00691	2	99 TEANECK RD UNIT 216
KO, YOUNG M	0203	134.01	2.01	C0219		05024	00008	2	99 TEANECK RD UNIT 219
KOEGEL, GILLIAN	0110	70	3	C0007	000000	01463	01490	2	435 TEANECK RD UNIT 7
KOEGEL, MARY K	0109	70	3	C0004	000000	01463	01483	2	435 TEANECK RD UNIT 4
KOFFLER, JENNIFER & NEMANI, AARON	0007	6	28		000000	05154	00137	2	130 SIXTH ST
KOHLES, GREGORY & THERESA	0061	36	14		000000	08024	00326	2	42 GRAND AVE
KOLA, FADJOL ETALS	0123	78	14		000000	05180	01070	2	398 TEANECK ROAD
KOLENOVIC, VAHID & ARMA & PAJAZIT	0078	47	1		000000	02712	01372	2	111 PAULISON AVE
KOLINS, RONALD D	0193	129	10		000000	04702	01156	2	76 COLLEGE PLACE
KONG, YEKYUNG & CHOI, EUNJIN TRSTES	0094	60	4		000000	03475	00148	2	39 WEBSTER ST
KONG, KYUNG J	0202	134.01	2.01	C0212		04903	01663	2	99 TEANECK RD UNIT 212
KONTOGIANNIS, SOTIRIS	0127	79.01	19		000000	07301	00533	2	153 POPLAR ST
KOOP, PETER & ALLISON ANN	0024	16	8		000000	07322	00195	2	19 ARTHUR ST
KOREAN DIST. CHRIST. & MISS. ALLIANCE	0138	89	3.01		000000	01660	02476	15D	169 MAIN ST

## TAXING DISTRICT NO. 50 RIDGEFIELD PARK

COUNTY NO. 02 BERGEN

NAME OF OWNER ADDITIONAL OWNERS	PAGE NO.	BLOCK NO.	LOT NO.	LOT QUALIF.	ACCOUNT NO.	DEED BOOK PAGE	CLASS	PROPERTY LOCATION
KOSKINEN, STEVEN & VIRGINIA A	0025	16	25		000000	07166 00726	2	12 EDWIN ST
KOTZIAS, CONSTANTINOS & EVELYN	0006	6	6.01		000000	07532 00341	2	325 FIFTH ST
KOTZIAS, CONSTANTINOS & EVELYN	0007	6	8		000000	00180 01110	2	331 FIFTH ST
KOTZIAS, GEORGIOS	0134	84	20		000000	04123 01994	2	92 OVERPECK AVE
KOWAL, MIROSLAW & ELZBIETA W	0048	27	11.03		000000	08358 00843	2	136 HAZELTON ST
KOWALCHUK, JOHN & MARGARET A	0081	50	14		000000	07668 00575	2	36 PRESTON ST
KRCIC, SOFIJA & ADEL & ALIS	0057	33	35		000000	05589 01595	2	8 EIGHTH ST
KREYMAN ENTERPRISES LLC	0127	80	6		000000	02633 01890	4A	213 MAIN ST
KRONE, SUZANNE	0070	42	5		000000	08967 00048	2	135 E GRAND AVE
KRUPKIN DAVID S	0208	134.01	11	C0305	000000	04914 00115	2	89-93 TEANECK RD UNIT C5
KSPF HOLDINGS LLC	0100	65	17		000000	04626 00503	4A	200 MAIN ST
KUECK, TIMOTHY NICKOLAS ETAL	0207	134.01	11	C0205	000000	05297 01061	2	89-93 TEANECK RD UNIT B5
KUIKEN, KATHRYN	0169	116	7		000000	02902 00602	2	165 CHRISTIE ST
KUKAJ, FATOS & JEHONA	0152	102	4.01		000000	00905 01341	2	85 EUCLID AVE
KUMAR, NAVEEN & NIVEDITA SINHA	0094	60	1		000000	01532 02230	2	301 LINCOLN AVE
KUPELIAN, YERVANT	0227	143	9		000000		2	130 BERGEN TURNPIKE
KUPELIAN, YERVANT	0228	143	10.01		000000		4A	146 BERGEN TURNPIKE
KURBALAJ, BUJAR & MESHI VALBONA	0107	69	16		000000	03689 00313	2	188 OVERPECK AVE
KURIYAMA, JUAN & CECILIA	0183	123	22		000000	00471 01780	2	208 TEANECK ROAD
KWON, YONG SUNG & HYUNSOO	0201	134.01	2.01	C0117	000000	05186 01602	2	99 TEANECK RD UNIT 117
KY & JE LLC	0127	80	2		000000	08430 00823	4A	197-199 MAIN ST
KY & JE, LLC	0098	64	19		000000	08816 00406	4B	4 MT VERNON ST
KY & JE, LLC	0128	80	24		000000	08530 00318	4A	76 MT VERNON ST
KYREAKAKIS, JAMES	0173	117	15		000000	08253 00529	2	116 BRINKERHOFF ST
L & M DENTAL PROPERTIES LLC	0119	75	7		000000	05420 00845	4A	255 MAIN ST
LA FERLITA, SALVATORE	0005	5	36		000000	01163 00527	2	322 FIFTH ST
LA TOUR, RICHARD & DONNA	0038	21	5		000000	06978 00246	2	107 EDWIN ST
LA VALLE, SONIA	0031	20	2		000000	07412 00130	2	129 ARTHUR ST
LACANILAO, JULIUS B & JESUS	0212	136	8		000000	03707 01648	2	29 UNION ST
LADOLCETTA, JEANNA & PETER	0103	67	31		000000	09446 00347	2	122 PRESTON ST
LAFFONT, JULIETH	0043	24	11		000000	01557 00998	2	35 GORDON ST
LAGUNA, JOSE LUIS MEJIA ETAL	0162	111	7		000000	05121 01013	2	201 CEDAR ST
LAICOM LLC	0231	146	1		000000	04594 01119	4B	313 BERGEN TURNPIKE
LAIL, KATHLEEN	0031	20	8		000000	07909 00052	2	39 BARNES DRIVE
LAKAJ, MIRASH & LISA & RUDOLF LAKAJ	0056	33	8		000000	01621 01973	2	25 SEVENTH ST
LALLAVE, RAMON	0128	80	11		000000	00202 01289	2	101 PARK ST
LALLY, JOHN P	0126	79.01	4		000000	07459 00063	2	133 OVERPECK AVE
LAM, RAYMOND & KATIE MENG YING LI	0190	128	1	C102	000000	04097 01794	2	47 RIDGEFIELD AVE
LAMON, WILLIAM J & MAUREEN	0125	79	10		000000	08034 00884	2	140 OVERPECK AVE
LAMPARELLO, DOLORES	0162	112	1		000000	01269 01291	4C	285-315 TEANECK ROAD
LANDMARK E.CORP C/O WILKIN MGMT GRP	0230	145	4		000000		4C	199&205 BERGEN TURNPIKE
LANDOLFI, MICHAEL & HAGIT	0088	54	9.01		000000	02443 02046	2	60 WEBSTER ST
LANDOLFI, MICHAEL	0095	61	4		000000	04094 00483	2	63-65 PARK ST
LANE, DANIEL WALTER & LAUREEN P.	0108	69	17		000000	08401 00834	2	186 OVERPECK AVE
LANE, KATHERINE A & KELLIE E	0130	82	8		000000	03737 01361	2	96 HUDSON AVE
LANE, KELLIE & KATHERINE	0069	41	16		000000	04889 01210	2	138 UNION PLACE
LANGE, ROBERT & JUDITH	0066	40	13		000000		2	87 GRAND AVE
LANTIGUA, AMAURY	0051	30	9		000000	03819 01076	15F	68 HIGHLAND PLACE
LANTIGUA, MARY J	0103	67	22		000000	03829 01629	2	14 ROOSEVELT AVE
LANZETTI-WARD, DIANE & COLON, SARAH	0015	10	7.01		000000	04910 00697	2	19 SECOND ST
LAPITAN, LARRY	0147	98	8		000000	04572 01906	2	148 MAIN ST
LARA-LONDONO, JORGE A ETAL	0171	116	26		000000	02764 00566	2	200 BRINKERHOFF ST
LARA, ESTELA & ERWIN	0112	70.01	5		000000	09124 00559	2	161 OVERPECK AVE
LARA, MIKHAIL	0023	16	5		000000	05061 01948	2	415 MAIN ST
LARACUENTE, BITIA RAQUEL	0178	121	13.01		000000	03020 01178	2	52 GARDEN ST
LASCANO, ARNEL	0018	11	20		000000	09248 00156	2	10 SECOND ST
LASTOR, MAXIMILIANO MENDEZ ETAL	0065	39	10		000000	05218 01355	2	32 UNION PLACE
LATEEF, ASLAM	0181	122	27		000000	05297 01313	2	84 LAUREL ST
LATEEF, FAISAL REHMAN	0115	72	3		000000	05297 01299	2	247 EUCLID AVE
LATEEF, FAROOQ	0140	90	17		000000	05297 01334	2	90 CEDAR ST
LAUER, MICHAEL T & MARGARET	0101	67	4		000000	08038 00565	2	187 BERGEN AVE
LAVERTY, ROBERT & TAMMY LEE	0011	8	13		000000		2	133 FOURTH ST
LAWLOR, ROBERT M & JOAN	0150	100	29		000000	01427 01575	2	70 CHRISTIE ST
LAWRENCE, LEBERT & MICHELLE	0175	118	25		000000	02319 01231	2	28 BREWSTER AVE
LAWSON, LISA	0030	19	4		000000	01619 01525	2	136 ARTHUR ST
LAZARO, ELEANA BUSTAMANTE	0055	32	24		000000	04627 01063	2	354 MAIN ST
LE ROSE, NICHOLAS & ROSEMARIE LEROSE	0047	27	2		000000	07001 00892	2	111 GORDON ST
LE VANDO, BRANDDON	0026	17	2		000000	08811 00589	2	55 ARTHUR ST



## TAXING DISTRICT NO. 50 RIDGEFIELD PARK

## COUNTY NO. 02 BERGEN

NAME OF OWNER ADDITIONAL OWNERS	PAGE NO.	BLOCK NO.	LOT NO.	LOT QUALIF.	ACCOUNT NO.	DEED BOOK PAGE	CLASS	PROPERTY LOCATION
LEAL, ROBERTO L	0168	115	35		000000	03203 02176	2	188 CHRISTIE ST
LEBRON, ROSARIO M	0097	62	9		000000	04790 00090	2	53 PARK ST
LEE, CHLOE & CHRISTINA Y	0082	50.01	1.01	C0202	000000	03549 00964	2	35 BIRCH ST
LEE, DONGHUN & SULLIVAN, AMY JO	0012	8	34		000000	05167 01295	2	216 FIFTH ST
LEE, DONGSOOK	0205	134.01	11	CG001	000000	04479 01715	2	89-93 TEANECK RD G1
LEE, EUNYEONG	0077	46	29		000000	01867 02000	2	88 PAULISON AVE
LEE, HELEN H	0204	134.01	2.01	C0319	000000	01047 00706	2	99 TEANECK RD UNIT 319
LEE, JAE DUK & YOUNG RAN	0119	75	13		000000	08888 00012	2	126 BERGEN AVE
LEE, JAI HYUK & PYUNG MI SHIN	0197	132	2		000000	08664 00342	2	41 HILLE PLACE
LEE, JONG MIN	0019	13	33		000000	05296 01401	2	80 SEVENTH ST
LEE, JOSEPH T & HYO SOON PARK	0082	50.01	1.01	C0207	000000	00290 01691	2	45 BIRCH ST
LEE, JOSEPH WOORYONG	0076	46	7		000000	08790 00642	2	129 FIFTH ST
LEE, JULIE	0135	87	1	C0005	000000	09292 00315	2	18 CEDAR ST UNIT 3A
LEE, JUNHEE	0207	134.01	11	C0204	000000	02375 01926	2	89-93 TEANECK RD UNIT B4
LEE, MIKYUNG	0208	134.01	11	C0303	000000	08959 00148	2	89-93 TEANECK RD UNIT C3
LEE, ROBERT E & ANNE	0152	101	17		000000	07519 00269	2	108 CHRISTIE ST
LEE, SO YOUN	0036	20.01	26		000000	03678 00140	2	247 OVERPECK AVE
LEE, SOONJOO C(SOO J) ETAL	0200	134.01	2.01	C0104	000000	03005 00026	2	99 TEANECK RD UNIT 104
LEE, YONGHWAN & YANG, CHEONGGEUM	0111	70	17		000000	04524 01777	2	152 OVERPECK AVE
LEE, YONGSIN	0203	134.01	2.01	C0310	000000	04270 01720	2	99 TEANECK RD UNIT 310
LEE, BONGWOO(BONG WOO)	0135	87	1	C0001	000000	03998 01605	2	18 CEDAR ST UNIT 1A
LEE, DONGSOOK	0208	134.01	11	C0214	000000	04479 01715	2	89-93 TEANECK RD UNIT B14
LEE, GRACE SOO YOUNG	0201	134.01	2.01	C0204	000000	04650 00603	2	99 TEANECK RD UNIT 204
LEE, YOUNGJU	0202	134.01	2.01	C0218	000000	04702 01626	2	99 TEANECK RD UNIT 218
LEGEND & ELLI REAL ESTATE LLC	0040	22	12		000000	05530 01844	2	68 GORDON ST
LEI, YONG MING & BING YING LIANG	0157	106.01	3		000000	08930 00377	2	17 BRINKERHOFF ST
LEIVA, ROLANDO	0192	128	29		000000	02125 01536	2	26 COLLEGE PLACE
LEIVA, ROLANDO	0192	128	28		000000	03619 00925	2	28 COLLEGE PLACE
LEKGJONAJ, NIKOLL & ELSA	0008	6	33		000000	01259 02354	2	116 SIXTH ST
LELINA, CHRISTIAN & BERNADETTE	0029	18.01	9		000000	09083 00027	2	104 ARTHUR ST
LEMA, PABLO M	0012	8	36		000000	01595 00697	2	214 FIFTH ST
LENNART, J C/O MCCANN & MCCANN	0050	29	5		000000	09566 00016	2	87 HAZELTON ST
LEON, ALEJANDRINA	0130	82	6		000000	02753 01103	2	175 PARK ST
LEON, ALEJANDRO	0185	123	40		000000	04691 00081	2	60 WINANT AVE
LEON, GLORIA & JOHN	0056	33	13		000000	05501 00158	2	39 SEVENTH ST
LEON, JAIME A & CINTHYA MEZA-LEON	0162	111	6		000000	00291 01829	2	45 OVERPECK AVE
LEONARD, BERNADETTE	0141	91	12		000000		2	62 HUDSON AVE
LEONE, JEANINE & KENNETH D BROWN	0195	130	31		000000	01661 02071	2	32 EMERSON ST
LEONG, CHAN IP	0188	126	19		000000	05373 01070	2	44 ORCHARD ST
LEVANDO, BRANDON	0038	20.03	7.02		000000	01133 01770	2	165 ARTHUR ST
LEVY, KENNETH & BERINDA	0171	116	33		000000	05636 01838	2	174 BRINKERHOFF ST
LEVY, ROBERT	0227	143	6		000000	03858 01510	2	20 OAK ST
LEWANDOWSKI, MATTHEW & JAYNE	0070	42.01	2		000000	08232 00243	2	159 E GRAND AVE
LEWIS, GRACE JE EUN&BRADLEY DAVID	0045	25	4		000000	04801 00893	2	53 GORDON ST
LEWKOWITZ, JEFFREY & STEPHANIE	0129	82	2.01		000000	03994 01209	2	181 EUCLID AVE
LEXINGTON EQUITIES LLC	0100	65	19		000000	05512 01525	2	50 MT VERNON ST
LEXINGTON EQUITIES LLC	0100	65	22		000000	03155 02379	2	40 MT VERNON ST
LEXINGTON EQUITIES, LLC	0100	65	20		000000	00905 00829	2	46 MT VERNON ST
LEXINGTON EQUITIES, LLC	0100	65	21		000000	00787 02439	2	44 MT VERNON ST
LEXINGTON EQUITIES, LLC	0100	65	23		000000	01392 01238	4A	36 MT VERNON ST
LEYTON, MARCO & SONIA	0111	70	13		000000	09221 00070	2	172 OVERPECK AVE
LI, ZHEN	0187	125	16		000000	09320 00207	4C	58-60 RIDGEFIELD AVE
LIANG, XUE YING & HO CHI TAM	0210	134.01	20		000000	00809 00476	2	14 BIRCH ST
LIAO, ZHIFENG & LIZHEN	0209	134.01	16		000000	04661 00230	2	71 TEANECK ROAD
LICALSI, ANNA ROSE ETALS	0150	100	37		000000	01495 01082	2	42 CHRISTIE ST
LICSAUER, JOSEPH	0136	87	1	C0014	000000	08447 00300	2	7 LINCOLN AVE UNIT 1B
LIEBSCHER, DESTINY	0226	142	19		000000	05264 01079	2	14 MAPLE ST
LIM, JEE MEE & CHA, ANDREW M	0114	71	11		000000	05587 01830	2	420 TEANECK ROAD
LIN, HUANG	0164	113	13		000000	02022 01371	4A	290-294 TEANECK ROAD
LIN, JINZHONG	0022	14	41		000000	01166 00727	2	58 EIGHTH ST
LIN, WEN	0221	139	9		000000	04686 00162	2	102 TEANECK ROAD
LIN, YAN FENG	0090	55	11.01		000000	03147 01025	2	24 WEBSTER ST
LINA-ROSARIO, ARMANDO ETAL	0080	50	2		000000	04861 00329	2	621 LINCOLN AVE
LINDERMAN, MAYA	0214	137	8		000000	05341 01783	2	41 EDISON ST
LINDHURST, AMY C	0201	134.01	2.01	C0202	000000	09225 00226	2	99 TEANECK RD UNIT 202
LINGLE, MICHELE E	0049	27	21		000000	03580 00683	2	104 HAZELTON ST
LIPPENCOTT, TODD & AMY	0142	91	16		000000	00380 00367	2	46 HUDSON AVE
LIQUORI, BRIDGET	0029	18	17		000000	03354 01207	2	102 EDWIN ST

## TAXING DISTRICT NO. 50 RIDGEFIELD PARK

COUNTY NO. 02 BERGEN

NAME OF OWNER ADDITIONAL OWNERS	PAGE NO.	BLOCK NO.	LOT NO.	LOT QUALIF.	ACCOUNT NO.	DEED BOOK PAGE	CLASS	PROPERTY LOCATION
LIRIANO, DOMINGO & LUISA	0034	20.01	8.01			08736 00724	2	553 TEANECK RD
LIRIANO, LOURDES	0042	23	15		000000	03656 00485	2	32 GORDON ST
LITTLE STARS DAY CARE CENTER, INC	0096	61	8.01		000000	00409 02239	4A	77 PARK ST
LIU, XIAOPING	0042	23	13		000000	03288 00882	2	38 GORDON ST
LIU, YANG & QIANWEN ZENG	0006	6	6		000000	01457 00322	2	323 FIFTH ST
LIZ-MORRELL, PETRA & A MORELL	0148	100	6		000000	08679 00172	2	39 HOBART ST
LLANO, S MAYER & MARGOTH	0159	108	8.01		000000	04359 01649	2	343 TEANECK ROAD
LLIVICURA MORA JOSE R ETAL	0084	51	13		000000	05658 00911	2	604 LINCOLN AVE
LLIVICURA, CARLOS & REMACHE, BLANCA	0145	94	15		000000	04904 01149	2	18 BERGEN AVE
LOAIZA, YEISON & EDISON	0028	18	14		000000	01702 02306	2	114 EDWIN ST
LOAYZA, HAROLD SARMIENTO ETAL	0066	40	12		000000	04528 01255	2	85 GRAND AVE
LOBUE, MICHAEL & SHANNON	0129	82	2		000000	03001 02350	2	189 EUCLID AVE
LOCHARENKUL, PETER	0111	70	11		000000	08390 00067	2	205 PRESTON ST
LOHSEN, ADAM R	0186	124	14		000000	03062 01665	2	198 TEANECK ROAD
LOLLI, ALESSANDRO & CAPPAS, FRANCESCA	0177	120	18		000000	04717 01338	2	85 RIDGEFIELD AVE
LOMBARDO, JAMES	0042	23	12		000000	03084 00481	2	47 EDWIN ST
LOMBARDO, NANCY	0212	136	2		000000	08187 00137	2	9 UNION ST
LONDONO, DAVID	0146	97	3		000000	02049 00813	2	8 SPRUCE AVE
LONDONO, NICOLAS A & ELSI E ETAL	0150	100	30		000000	04788 00921	2	68 CHRISTIE ST
LONG, KYLE AND CYNTHIA	0055	32	23		000000	00078 01648	2	358 MAIN ST
LONG, MATTHEW GEORGE	0110	70	3	C0018	000000	01014 02347	2	435 TEANECK RD UNIT 18
LONGO, FRANK & JANICE	0125	79	14		000000	07553 00113	2	230 PARK ST
LONGO, GREGORY A & MARIA E	0122	77	13		000000	08637 00461	2	128 HUDSON AVE
LOOR, GEOVANNY	0169	116	4		000000	09203 00447	2	257-259 TEANECK ROAD
LOOR, GEOVANNY	0211	135	21		000000	08465 00976	2	22 UNION ST
LOPEZ, GUSTAVO & RENDON, MARIA C	0140	90	14		000000	04486 01158	2	146 EUCLID AVE
LOPEZ-ACOSTA, GUILLERMO & L PASTAS	0178	121	9		000000	08570 00717	2	37 EUCLID AVE
LOPEZ-CORDERO, FABRICIO R	0143	92	11.01		000000	02936 01378	2	32 HUDSON AVE
LOPEZ, ALBERT & GUTIERREZ, ANGEL	0179	122	1		000000	05252 01301	2	11 GARDEN ST
LOPEZ, CARLOS	0225	142	1		000000	02175 02221	2	7 OAK ST
LOPEZ, CARLOS A	0155	103	35		000000	02903 00367	2	32 BRINKERHOFF ST
LOPEZ, DAVID & JESSICA	0094	59	21		000000	04489 00928	2	24 PARK ST
LOPEZ, ELIZABETH ETAL	0058	34	4		000000	05252 00465	2	15 SIXTH ST
LOPEZ, ERIC & BRANCKA	0144	93	9		000000	08746 00598	2	126 EUCLID AVE
LOPEZ, JUDITH	0026	17	1		000000	02146 00351	2	51 ARTHUR ST
LOPEZ, LEONARDO	0150	100	25		000000	03614 00470	2	84 CHRISTIE ST
LOPEZ, MANUEL & INALVIS	0068	41	12		000000	08229 00962	2	472 TEANECK ROAD
LOPEZ, OSCAR OVIDIO ETALS	0220	138.02	30		000000	05635 00052	2	48 ELM ST
LOPEZ, RUBILEIDY JIMENEZ ETAL	0058	34	3		000000	05223 01405	2	11 SIXTH ST
LOPEZ, WILLIAM D	0021	14	14		000000	03273 01417	2	89 SEVENTH ST
LOPEZ, ANNETTE M	0191	128	6		000000	04730 00436	2	15 ORCHARD ST
LORA, LOIDA E	0042	23	19		000000	09292 00043	2	14 GORDON ST
LORA, MARIA E	0006	5	42.01		000000	03551 00323	2	88 CENTRAL AVE
LORENZO, AURORA & PATINO, CARMEN	0006	6	3		000000	02975 00575	2	307 FIFTH ST
LORENZO, KRISTAL	0008	7	1		000000	04364 00183	2	54 HACKENSACK AVE
LOU 136 LLC	0016	10	19.02		000000	02914 01518	2	136 THIRD ST
LOUGHLIN, PATRICK & PEGGY	0164	112	23		000000	04025 01149	2	152 HOBART ST
LOVERO, SYLVIA & CESPEDAS, CESAR A	0055	32	25		000000	02386 01885	2	350 MAIN ST
LOZADA, HAL R & AMELIA	0141	91	8		000000	02470 01012	2	121 MT VERNON ST
LOZADA, WENELISSA	0156	104	11		000000	00202 01108	2	110 MAIN ST
LU, HARRISON ETAL	0104	68	4		000000	05180 00442	2	15 ROOSEVELT AVE
LUCAS, RAFAEL & JANET	0102	67	19		000000	04827 01133	2	95 UNION PLACE
LUCIANO, ANTHONY & CRISTINA	0074	45	21		000000	03794 00222	2	47 HACKENSACK AVE
LUGO, ADALBERTO & NICOLE M	0199	134	6		000000	02214 00047	2	133 TEANECK ROAD
LUGO, MELINDA & MILAGROS	0164	113	8		000000	03831 01810	2	137 CEDAR ST
LUKHANG, TAMDY W	0051	30	10		000000	08334 00531	2	64 HIGHLAND PLACE
LUKOIL NORTH AMERICA LLC	0176	119	18		000000	00333 01899	4A	2 WINANT AVE
LUNA, JOSE A	0047	26	14		000000	01805 01964	2	78 HAZELTON ST
LUNA, JUAN A & LUZ D	0176	119	12		000000	02557 00055	2	110 RIDGEFIELD AVE
LUNA, ADAM FERMIN	0039	21	12		000000	03931 00084	2	112 ROOSEVELT AVE
LUNA, WILSON	0084	51	3		000000	04235 01724	2	97 PAULISON AVE
LUSHI, JULIAN & TEUTA	0216	138	20		000000	00285 01431	2	109 ORCHARD ST
LYNCH, CRAIG C & MARIA RAMOS	0132	83	21		000000	08213 00838	2	154 MT VERNON ST
LYNCH, ROBERT	0200	134.01	2.01	C0102	000000	08122 00598	2	99 TEANECK RD UNIT 102
LYNCH, ROBERT	0204	134.01	2.01	C0314	000000	00816 01868	2	99 TEANECK RD UNIT 314
LYNCH, THERESE VISCARDI & DARRYL K	0126	79.01	14		000000	03660 00070	2	99 OVERPECK AVE
LYNN, WILLIAM J & MICHELE J	0013	9	6		000000	07417 00648	2	117 THIRD ST
LYONS, PETER J & KLARA	0114	71	17		000000	06909 00188	2	400 TEANECK ROAD

## TAXING DISTRICT NO. 50 RIDGEFIELD PARK

## COUNTY NO. 02 BERGEN

NAME OF OWNER ADDITIONAL OWNERS	PAGE NO.	BLOCK NO.	LOT NO.	LOT QUALIF.	ACCOUNT NO.	DEED BOOK	DEED PAGE	CLASS	PROPERTY LOCATION
LYONS, WILLIAM & BARBARA	0071	42.02	2		000000	07105	00439	2	163 UNION PLACE
LYU, MAN JONG & HYUN SOOK	0178	121	14			00464	01194	2	51 EUCLID AVE
M & J 730 LLC	0222	140	1		000000	02960	01337	4A	1 TEANECK ROAD
MA, MAN HO & YAN, WANYIN	0179	122	2		000000	05309	00536	2	15 GARDEN ST
MAC NEILL, ADAM AND DIANE	0033	20.01	5.04		000000	08089	00959	2	575 TEANECK ROAD
MAC NEILL, SCOT	0033	20.01	3.02		000000	08089	00955	2	577 TEANECK ROAD
MACH PROPERTIES LLC	0027	17	17		000000	05446	00597	2	64 EDWIN ST
MACH PROPERTIES LLC	0052	30	13.01		000000	05591	01163	2	50 HIGHLAND PLACE
MACH PROPERTIES LLC	0070	42	7		000000	05598	00998	2	143 E GRAND AVE
MACHI, EVELINA	0024	16	16		000000	02919	01969	2	48 EDWIN ST
MACIAS, ANGELA & YONNY RUISDAEL ETAL	0019	13	24		000000	04924	00045	2	96 SEVENTH ST
MACKEY, LARRY & CLAIRE	0077	46	31	C0001		09586	00170	2	22B SUMMIT ST
MACLAU, INC.	0194	130	7		000000	08526	00331	2	173 BRINKERHOFF ST
MADDOCK, RONALD T & DONNA G	0001	2	21		000000	04656	01152	2	110 SECOND ST
MADERA, RICHARD OLIVO	0217	138	28		000000	03948	01162	2	46 CHESTNUT ST
MAGBAG, ROSA & ENRIQUE	0123	78	13		000000	09403	00175	2	115 POPLAR ST
MAGGIO, MATTHEW A	0013	9	2		000000	05186	00954	2	107 THIRD ST
MAGGIO, ROCCO & CLARE	0017	10	25		000000	05141	01623	15F	114 THIRD ST
MAGLIONE, JAMES P & DIANE C	0020	14	6		000000	07213	00957	2	71 SEVENTH ST
MAHE, JUAN DAVID & PAOLA BETTELLI	0142	92	2		000000	08633	00741	2	115 EUCLID AVE
MAHER, THOMAS A	0145	94	16		000000	06802	00639	2	14 BERGEN AVE
MAIN HAMILTON HOLDINGS LLC	0119	75	5.01		000000	05426	01057	4A	245 MAIN ST
MAIN HAMILTON HOLDINGS LLC	0119	75	8		000000	05426	01057	4A	11 POPLAR ST
MAIN RP ASSOC LLC ETAL %AFFLTD MGMT	0148	100	1		000000	08539	00717	4C	115 MAIN ST
MAIO, MICHELE & OLEJARZ, MICHAEL B	0043	24	8.01		000000	05056	00473	2	25 GORDON ST
MAISONNEUVE, MARK KELLY ETAL	0057	33	20		000000	03691	01449	2	38 EIGHTH ST
MAJKA, DENISE MICHELE	0093	59	16		000000	01256	01289	2	42 PARK ST
MAJUMDER, MUJIBUR & TANJEEMA	0070	42	9		000000	08972	00030	2	162 UNION PLACE
MAKSYMOWICZ, LOUISE	0217	138	32		000000	08123	00377	2	60-62 CHESTNUT ST
MALAYER, GEORGE E & KATHLEEN	0019	13	31		000000	00048	01522	2	82 SEVENTH ST
MALDONADO, LUIS ARMANDO ETALS	0217	138	34.03		000000	05021	01222	2	11 ALPINE COURT
MALINOWSKI, EUGENE W & MAGEE, JEFFREY	0110	70	3	C0008	000000	02640	02062	2	435 TEANECK RD UNIT 8
MALLARI, EVA & RONALDO	0059	35	2		000000	00211	00771	2	9 HIGHLAND PLACE
MALOOL, DIKRIS S	0195	130	21		000000			2	201 BRINKERHOFF ST
MALOOL, JOHN & JANET	0070	42.01	3		000000			2	163 E GRAND AVE
MALOTA, SPHEN & AZIZ	0183	123	23		000000	08558	00607	2	206 TEANECK ROAD
MALY, THOMAS JAY ETAL	0223	141	12		000000	03990	01272	2	41 MAPLE ST
MANAUT, DAVID J & BONNIE	0147	98	7		000000	07925	00311	2	152 MAIN ST
MANAUT, PIERRE F & GERALDINE	0008	7	10		000000	04215	00031	2	229 FIFTH ST
MANCERA, DANIEL & REYES, ROXANA	0006	5	39		000000	03032	01067	2	310 FIFTH ST
MANCHESS, PAUL & CATHERINE	0157	107	4		000000	07544	00136	2	69 HUDSON AVE
MANCINI, PASQUALE	0170	116	23		000000	08419	00847	2	206 BRINKERHOFF ST
MANDAP JR, MANUEL J(A) ETALS	0199	133.01	3		000000	03542	00373	2	23 E WINANT AVE
MANDAP, HERMINIA	0004	5	2		000000	08506	00810	2	207 FOURTH ST
MANENTE, RUGGIERO & PATRICIA	0084	51	8		000000	02984	02018	2	15 AUSTIN ST
MANNIELLO, ANTONIO & MARIA	0141	91	9		000000			2	125 MT VERNON ST
MANOCCHIO, ANTONIO & JENNIFER	0222	140	12		000000	02231	01069	2	37 TEANECK ROAD
MANON HOLDINGS, LLC	0013	9	12		000000	08712	00915	2	147 THIRD ST
MANSOUR, MAGED G & ATTIA, DEMIANA	0047	26	12		000000	03995	01237	2	88 HAZELTON ST
MAPLE COURT ASSOCIATES, LIMITED	0222	140	7		000000			4C	25 TEANECK ROAD
MAR, JEFFERSON & LIN, QIONG	0126	79.01	5		000000	03555	00647	2	127 OVERPECK AVE
MARCHESE, MICHAEL R & LINDA K	0220	138.02	32.01		000000	08046	00594	2	34 ELM ST
MARCHI, SILVANA	0218	138.01	18		000000	07009	00156	2	30 SOUTH ST
MARCINIAK, JOSEPH R & SUSAN	0156	105	1		000000			2	22 HOMESTEAD PLACE
MAREK, LOIS	0202	134.01	2.01	C0209		08901	00338	2	99 TEANECK RD UNIT 209
MARGIOTTA, DENNIS R A & DENISE M	0086	52	16		000000	07203	00470	2	30 SUMMIT ST
MARIN CHITIC, OSCAR R	0129	82	1.01		000000	02767	00359	2	130 MT VERNON ST
MARIN, MICHAEL & ELAINE	0055	33	2		000000	09659	00012	2	7 SEVENTH ST
MARK, ADAM & GILLIAN	0006	6	2		000000	02168	02007	2	305 FIFTH ST
MARKMAN, SIMON	0079	49	5		000000	02773	00864	2	330 MAIN ST
MARKU, NIKOLIN & ANE	0102	67	12		000000	09442	00171	2	67 UNION PLACE
MARLBORO APT CORP/PREFERRED MGMT	0118	74	1		000000	06809	00388	4C	265 MAIN ST
MARLI REALTY ASSOCIATES	0135	86	12		000000	08046	00011	4A	15 MT VERNON ST
MARLI REALTY ASSOCIATES	0135	86	13		000000	08046	00011	4A	17 MT VERNON ST
MARMOL, CARLOS & ANNA	0010	7	29		000000	07494	00403	2	20 SIXTH ST
MARQUES, J&R C/O ERNEST A VILLA, JR	0086	52	14		000000	07392	00149	2	34 SUMMIT ST
MARSHALL, KERN & GONZALEZ, ROSA	0137	87	15		000000	04054	00317	2	50 SPRUCE AVE
MARTE, VICTOR & LIDIA	0028	18	9		000000	09304	00183	2	115 ARTHUR ST

## TAXING DISTRICT NO. 50 RIDGEFIELD PARK

## COUNTY NO. 02 BERGEN

NAME OF OWNER ADDITIONAL OWNERS	PAGE NO.	BLOCK NO.	LOT NO.	LOT QUALIF.	ACCOUNT NO.	DEED BOOK	DEED PAGE	CLASS	PROPERTY LOCATION
MARTE,VICTOR&ODUWOLE,MOSUN-MOLA	0190	128	1	C101	000000	04218	00817	2	47 RIDGEFIELD AVE
MARTIN, GILBERTO & JACQUELINE	0003	4	7		000000	01699	01881	2	217 THIRD ST
MARTINEZ-CRUZ, JULIAN M. & JENNY S.	0090	55	17		000000	08139	00521	2	4 WEBSTER ST
MARTINEZ, ALBERTO, U.	0005	5	15		000000	01799	01088	2	237 FOURTH ST
MARTINEZ, ARELYS	0122	78	1		000000	03892	01811	2	105 HUDSON AVE
MARTINEZ, CARLOS	0211	135	18.01		000000	03495	00528	2	30 UNION ST
MARTINEZ, DENIA	0027	17	9		000000	01017	00160	2	83 ARTHUR ST
MARTINEZ, DOLLY	0110	70	3	C0016	000000	09115	00263	2	435 TEANECK RD UNIT 16
MARTINEZ, EDGARDO	0095	60	15		000000	00042	02312	2	64 PARK ST
MARTINEZ, ERICK & YOANDRA	0003	4	6		000000	00299	00141	2	215 THIRD ST
MARTINEZ, HECTOR H & CHRISTINE	0113	71	9		000000	08121	00346	2	175 PRESTON ST
MARTINEZ, HECTOR H & F MARTINEZ	0191	128	2.02		000000	08635	00424	2	55 RIDGEFIELD AVE
MARTINEZ, JENNIFER ETAL	0214	137	3		000000	04715	01959	2	23 EDISON ST
MARTINEZ, KATHERINE C	0091	56	12		000000	05267	01069	2	70 PAULISON AVE
MARTINEZ, LISANDRA	0113	71	3		000000	04050	00379	2	143 HUDSON AVE
MARTINEZ, LOURDES C	0163	112	9		000000	05466	01994	2	169 CEDAR ST
MARTINEZ, LUIS & DE LA ROSA, JOSEPH	0192	128	21		000000	04239	00455	2	50 COLLEGE PLACE
MARTINEZ, MARCO & SANDRA	0198	132	5		000000	07584	00115	2	49 HILLE PLACE
MARTINEZ, MARK & JANINE P	0109	69.01	7		000000	00629	00420	2	193 OVERPECK AVE
MARTINEZ, RICARDO ETAL	0131	83	2		000000	01976	01416	2	85 HUDSON AVE
MARTINEZ, RIGOBERTO	0030	18.01	12		000000	02331	01839	2	116 ARTHUR ST
MARTINEZ, S&J, & MARIA MARTINEZ	0120	75	19		000000	00625	01222	2	104 PARK ST
MARTINEZ, SUSANA	0131	83	11		000000	08911	00497	2	205 PARK ST
MARTINEZ, WILSON & ROCIO	0094	60	7		000000	01598	00299	2	49 WEBSTER ST
MARTINEZ, YAJAIRA & LORENZO A	0076	46	15		000000	02789	00079	2	63 HACKENSACK AVE
MARTINEZ,JOSE M	0179	121	17		000000	04875	01231	2	95 BRINKERHOFF ST
MARTTZ, KARL & MARITZA	0108	69	22		000000	04640	01251	2	222 PRESTON ST
MARX, LAURENCE	0131	83	3		000000	02943	00018	2	89 HUDSON AVE
MARY ELLEN A PAPAY REV LIVING TRST	0093	59	15		000000	03329	00692	2	44 PARK ST
MASCHANG, ACEE	0003	4	13		000000	00243	02215	2	229 THIRD ST
MASHINI, MOHAMMAD Z ETAL	0152	102	4		000000	05169	01158	2	77 EUCLID AVE
MASLUP, EVERARDO & AMERICA	0026	17	3		000000	03082	00054	2	59 ARTHUR ST
MASON, PERI & SEZGIN, UTKU	0143	92	20		000000	05114	01670	2	94 HOBART ST
MASSARSKAYA, VALENTINA	0081	50.01	1.01	C0101	000000	08961	00481	2	1 BIRCH ST
MASSEY, ROBERTSON & SAMUEL MASSEY	0073	45	7		000000	01043	01970	2	33 FOURTH ST
MASTISON, WALTER & MARGARET	0007	6	13		000000			2	341 FIFTH ST
MATARLO, KRISSA	0054	32	12		000000	03400	00278	2	37 EIGHTH ST
MATEHUALA, ARMANDO JUAREZ	0058	34	14		000000	05084	01671	2	52 SEVENTH ST
MATEO, ANA E	0112	70.01	8		000000	02607	01632	2	149 OVERPECK AVE
MATEO,EMERSON M&DJOHANA MONTEMAYOR	0028	18	15		000000	02242	01759	2	110 EDWIN ST
MATEO,JUAN& MEDRANO,ANTONIA TEJADA-	0148	100	7		000000	03432	01452	2	41 HOBART ST
MATHYS, ELLEN L	0123	78	9.01		000000	02275	00107	2	105 POPLAR ST
MATIN, ZAKIR	0174	118	17		000000	05132	01169	2	54 EUCLID AVE
MATIN, ZAKIR	0174	118	17	X				15F	54 EUCLID AVE
MATTILA, STEPHANIE	0132	83	18		000000	08333	00796	2	170 MT VERNON ST
MATURAN, FAY M	0148	99	15		000000	02834	01779	2	10 CHRISTIE ST
MAWAD, MANAL A	0117	73	20		000000	08496	00576	2	48 POPLAR ST
MAYNARD,ALFONSO&MIRNA&DANILO ETAL	0121	76	10		000000	02799	02145	2	224 EUCLID AVE
MAYORGA, ANDY	0004	4	41		000000	01717	01743	2	212 FOURTH ST
MAZIL, MARENEIL	0148	99	12		000000	04602	00099	2	22 CHRISTIE ST
MAZMANIAN,EDWARD	0208	134.01	11	C0212	000000	04950	01881	2	89-93 TEANECK RD UNIT B12
MAZUR, JOHN & PATRICE GOLDFARB	0106	68.01	13		000000	08774	00880	2	442 TEANECK ROAD
MC ALEER, CHANTELE	0107	69	2		000000	00999	02343	2	447 TEANECK ROAD
MC ARDLE, JACQUELINE	0119	75	12		000000	08101	00154	2	130 BERGEN AVE
MC AROW, MATHEW M & MARY JEAN	0116	72	20		000000	07980	00401	2	76 POPLAR ST
MC CARROLL, RAYMOND	0200	134.01	2.01	C0103	000000	00330	00594	2	99 TEANECK RD UNIT 103
MC CORMICK, MAUREEN	0228	144	16.03		000000	01345	01737	2	167 BERGEN TURNPIKE
MC ELDUFF, BRENDAN	0011	8	20		000000	06914	00597	2	73-75 CENTRAL AVE
MC ELROY, PETER & THERESE	0039	21	14		000000			2	102 GORDON ST
MC ENTEE, PHILIP J & DONNA ROSE	0130	82	16		000000	07507	00122	2	134 MT VERNON ST
MC GEE THOMAS F & OLGA M	0066	40	17		000000	07801	00505	2	38 ROOSEVELT AVE
MC INERNEY, DENNIS & ROSEMARIE	0133	84	12		000000	07085	00979	2	229 PARK ST
MC KAY, BRUCE C & ELAINE W HAAKE	0183	123	18		000000	07400	00545	2	222 TEANECK ROAD
MC LOUGHLIN, C & P ETALS	0059	34	17		000000	08197	00711	2	42 SEVENTH ST
MC LOUGHLIN, MICHAEL & MARY	0010	7	28		000000			2	24 SIXTH ST
MC MILLAN, NANCY	0077	46	21		000000	07985	00155	2	112 PAULISON AVE
MCAVOY, JOHN & SANDELLA	0193	129	5		000000	02130	01335	2	69 ORCHARD ST
MCCALL,MICHAEL	0043	24	7		000000	04545	00541	2	19 GORDON ST



## TAXING DISTRICT NO. 50 RIDGEFIELD PARK

COUNTY NO. 02 BERGEN

NAME OF OWNER ADDITIONAL OWNERS	PAGE NO.	BLOCK NO.	LOT NO.	LOT QUALIF.	ACCOUNT NO.	DEED BOOK	DEED PAGE	CLASS	PROPERTY LOCATION
MCCALLA, OPAL	0091	56	18		000000	01996	02361	2	52 PAULISON AVE
MCCLUSKY, RYAN & NGUYEN, DOROTHY	0031	20	7		000000	05065	00182	2	113 ROOSEVELT AVE
MCCORMICK, KEVIN JAMES & CHRISTINA	0193	129	11		000000	07658	00767	2	74 COLLEGE PLACE
MCCORMICK, CATHERINE & HHAASE, VALERIE	0215	138	1		000000	03433	01374	2	86 BERGEN TURNPIKE
MCCOY, CHARLES & BARBARA	0038	21	1		000000	04580	00496	2	91 EDWIN ST
MCGHIE, DIERDRE CAMILE	0022	15	2		000000	05372	01927	2	380 MAIN ST
MCGINTY, MAUREEN T	0017	10	29		000000	05341	01288	2	100 THIRD ST
MCGRATH, KEVIN M & DANA M	0087	54	1		000000	08117	00977	2	67 SUMMIT ST
MCGURTY, MATTHEW J	0170	116	12		000000	02850	00416	2	185 CHRISTIE ST
MCINTYRE, PHILIP A & MERLE HEWSON	0073	45	1		000000	07942	00084	2	21 FOURTH ST
MCKENZIE, CRISTINA ETAL	0218	138.01	15		000000	02542	02212	2	40 SOUTH ST
MCKENZIE, JOCELYN ETALS	0113	71	7.01		000000	04242	00181	2	159 HUDSON AVE
MCPHERSON, ALDWYN & SUTIDA P	0184	123	33.01		000000	05412	00738	2	20 VOORHEES PLACE
MEADOW EDGE C/O ALEXANDER GROUP	0205	134.01	11	CCP03		07539	00690	2	89-93 TEANECK RD CP3
MEADOW EDGE C/O ALEXANDER GROUP	0205	134.01	11	CCP04		07539	00690	2	89-93 TEANECK RD CP4
MEADOW EDGE C/O ALEXANDER GROUP	0205	134.01	11	CCP07		07539	00690	2	89-93 TEANECK RD CP7
MEADOW EDGE C/O ALEXANDER GROUP	0205	134.01	11	CCP08		07539	00690	2	89-93 TEANECK RD CP8
MEADOW EDGE C/O ALEXANDER GROUP	0208	134.01	11	C0302		07630	00194	2	89-93 TEANECK RD UNIT C2
MEDINA-VALDES, REINIER	0196	131	2		000000	03113	02338	2	189 TEANECK ROAD
MEDINA-VALDES, RAUL T	0196	131	1		000000	05035	01166	2	185 TEANECK ROAD
MEDINA, AMADA R & ROMERO, JOSE F	0023	15	10		000000	04271	00271	2	416 MAIN ST
MEDINA, JOEL	0016	10	16		000000	03422	00420	2	152 THIRD ST
MEHAR, JASPAL P	0176	119	14		000000	03189	00679	2	102 RIDGEFIELD AVE
MEHMETAJ, SELIM	0156	105	7			08878	00460	2	2 HOMESTEAD PLACE
MEJIA-MURILLO, CARLOS DARIO	0076	46	11		000000	05012	00898	2	145 FIFTH ST
MEJIA, HENRY M & EULALIA A DE MEJIA	0198	132	9		000000	01494	02466	2	65 HILLE PLACE
MEJIA, JOSE R	0198	132	8		000000	08683	00600	2	61 HILLE PLACE
MEJIA, JUAN	0215	138	4.02			01747	01046	2	15 SOUTH ST
MEJIA, RAFAEL Y	0088	54	13		000000	01287	02445	2	46 WEBSTER ST
MELIADO, GEORGE T & ELLEN E	0075	45	30		000000	07058	00253	2	122 FIFTH ST
MELILLO JR, CARL	0162	111	12		000000	08573	00365	4A	180 HOBART ST
MELNYCHENKO, TETIANA	0068	41	1		000000	02814	01221	2	107 GRAND AVE
MELO, GALO E & SUSANA P	0046	26	1.01		000000	07270	00762	2	81 GORDON ST
MELONE, DENNIS J & SANDRA	0154	103	18		000000	07394	00311	2	81 CHRISTIE ST
MELTON, HAKIMA	0061	36	5		000000	04067	01326	2	57 HIGHLAND PLACE
MENDEZ, ALLES	0165	113	22		000000	08442	00795	2	124 HOBART ST
MENDEZ, CRUZ & MANUEL LOPEZ	0196	131	5		000000	09295	00106	2	201 TEANECK ROAD
MENDEZ, LUIS & YADIRA	0150	100	34		000000	00845	00163	2	48 CHRISTIE ST
MENDEZ, MANUEL	0196	131	5.01		000000	01618	02343	2	209 TEANECK ROAD
MENDEZ, MICHELLE	0171	116	25		000000	00227	00521	2	202 BRINKERHOFF ST
MENDEZ, MIGUEL A ETAL	0209	134.01	17		000000	03045	02199	2	69 TEANECK ROAD
MENDOZA, DIVANIS ETAL	0164	113	10		000000	05399	01149	2	147 CEDAR ST
MENDOZA, EDWIN & VOLPICELLI, CHIARA	0105	68.01	3		000000	02813	00700	2	13 PERSHING COURT
MENDOZA, ELVIA	0179	121	24		000000	02847	00511	2	22 GARDEN ST
MENDOZA, ASLYN & HARRIS WILLIAM JOSEPH	0081	50.01	1.01	C0102		03686	00925	2	3 BIRCH ST
MERCADO, CORPUS H & MARIA EDITH	0154	103	12		000000	00794	01392	2	61 CHRISTIE ST
MERCADO, MELVIN & RUBY	0003	4	31		000000	02903	00494	2	236 FOURTH ST
MERCER, MARK & KRISTINA	0154	103	8		000000	02280	01170	2	39 CHRISTIE ST
MERONE JR, GLENN J & DONG SUP	0001	2	3		000000	04902	01291	2	29 FIRST ST
MERSE, MATTHEW J & DIANA M	0063	38	6		000000	02102	00265	2	121 HIGHLAND PLACE
MERSE, MICHAEL & ANGELINA	0069	41	18		000000			2	130 UNION PLACE
MESA, TOMAS & FELICITA ETALS	0033	20	20.01		000000	07683	00001	2	111 ROOSEVELT AVE
MESHI, VALDRIN	0157	107	5		000000	03614	01498	2	73 HUDSON AVE
MESSA, ALDEDIR & LARRAHONDO, ANGELA	0019	13	21		000000	04276	01217	2	155 SIXTH ST
MESSINA, STEPHANIE	0200	134.01	2.01	C0107		02717	01909	2	99 TEANECK RD UNIT 107
MESTRE, BRENDA ETALS	0135	87	1	C0004		03690	01398	2	18 CEDAR ST UNIT 2B
MEYERS, WALTER A	0172	117	4		000000	07905	00788	2	135 CHRISTIE ST
MEYLER, JOHN & NANCY	0132	84	2		000000	08573	00440	2	355 TEANECK ROAD
MEZA, RUBEN & MARCIA	0006	5	38		000000	04421	01511	2	312 FIFTH ST
MEZA, GUSTAVO & KATHERINE & MANUEL D	0108	69.01	3		000000	04061	01025	2	177 OVERPECK AVE
MIAN, IMTIAZ & REHANA	0185	123	38		000000	00107	00830	2	68 WINANT AVE
MIAN, MAHMOOD & HARRIS	0220	138.02	32		000000	04435	01621	2	36 ELM ST
MICHAEL, ADEL	0107	69	8		000000	00024	01822	2	467 TEANECK ROAD
MICHAEL, ADEL	0144	94	4		000000	02152	01264	2	143 MAIN ST
MICHAEL, ADEL ETAL	0009	7	19.01		000000	09465	00135	2	93-95 CENTRAL AVE
MICHAEL, DAVID	0131	83	13		000000	00760	00463	2	350 TEANECK ROAD
MICHAEL, PHILLIP	0010	7	35		000000	00806	00191	2	60 HACKENSACK AVE
MICHAEL, NASHWA	0106	68.01	6		000000	09462	00304	2	131 UNION PLACE

## TAXING DISTRICT NO. 50 RIDGEFIELD PARK

COUNTY NO. 02 BERGEN

NAME OF OWNER ADDITIONAL OWNERS	PAGE NO.	BLOCK NO.	LOT NO.	LOT QUALIF.	ACCOUNT NO.	DEED BOOK	DEED PAGE	CLASS	PROPERTY LOCATION
MIDGETT, WARREN & ROSLYN	0121	77	2		000000	02981	01975	2	213 EUCLID AVE
MIDLAND AND MAIN LLC	0208	134.01	11	C0304		04210	00719	2	89-93 TEANECK RD UNIT C4
MIELES, CARLOS A & FLOR N	0028	18	11		000000	07243	00378	2	128 EDWIN ST
MIKAIL, RAMY & HUI-LIN YU	0123	78	16		000000	01498	01980	2	388 TEANECK ROAD
MIKHAIL, PETER	0134	84.01	10		000000	00819	00428	2	6 MORNINGSIDE LANE
MILBURNE, ASHLEY L	0089	55	2.01		000000	05024	01106	2	39 SUMMIT ST
MILLAN III, VICTOR	0072	44	13		000000	01721	00632	2	38 FOURTH ST
MILLER, DOUGLAS	0174	118	9		000000	00131	00401	2	55 BRINKERHOFF ST
MILLS, JOSEPH D	0216	138	22		000000	07554	00631	2	115 ORCHARD ST
MILSTONE, JOSEPHINE	0061	36	10		000000	08166	00752	2	58 GRAND AVE
MILTEN, MICHAEL J & MARIA C	0178	121	5		000000	07968	00206	2	17 EUCLID AVE
MINAYA, RAMON & YOMAIRA	0061	36	11		000000	00558	01543	2	54 GRAND AVE
MINGO, ALESI	0054	32	4		000000	01187	00559	2	11 EIGHTH ST
MINOGUE, ANDREW & DENA	0027	17	11		000000	05626	01879	2	88 EDWIN ST
MINOGUE, RICHARD & ANNE MARIE	0065	39	11		000000	07563	00908	2	24 UNION PLACE
MITCHELL, CARL C & MELANIE COLON-	0030	18.01	13		000000	02600	01275	2	120 ARTHUR ST
MITCHELL, MICHAEL J & LYNN A	0079	49	2		000000	07569	00817	2	322 MAIN ST
MITCHELL, ROY A & DESIREE M	0039	21	18		000000	03365	01083	2	92 GORDON ST
MK RAILROAD HOLDINGS LLC	0001	1.01	9		000000	05034	01831	4A	219 RAILROAD AVE
MKCULLOK-MARTINEZ, MIGUEL ETAL	0178	121	8		000000	02355	01600	2	35 EUCLID AVE
MODI, MUKESHKUMAR	0128	80	15		000000	01585	00291	2	94 BERGEN AVE
MOGROVEJO, YUBERKA C & EDUARDO R	0181	122	24		000000	04418	01391	2	92 LAUREL ST
MOHAMMAD, ALI & OSMAN, HEBBH	0224	141	25		000000	04773	01555	2	54 TEANECK ROAD
MOINUDDIN, KHAJA & SAMEENA A KHAN	0144	93	5.01		000000	08464	00539	2	85 CEDAR ST
MOJICA, LOUIS & ELIZABETH	0172	116	39		000000	08097	00209	2	158 BRINKERHOFF ST
MOLAF, ALAN M	0183	123	24		000000	07959	00949	2	52 VOORHEES PLACE
MOLAF, ALAN M	0183	123	24	X	000000	07959	00949	15F	52 VOORHEES PLACE
MOLINA, SANDI & LUZ	0056	33	5		000000	02358	01235	2	15 SEVENTH ST
MOLINA, STEPHANIE T ETAL	0010	7	32		000000	03959	01401	2	10 SIXTH ST
MOLIT, LUIS RODRIGUEZ	0084	51	2		000000	08564	00802	2	95 PAULISON AVE
MOLLINEDO, SERGIO & OLGA	0109	69.01	11		000000	07951	00881	2	250 PRESTON ST
MONACO, JAMES J & JOSEPH	0163	112	15		000000	04773	00716	2	30 OVERPECK AVE
MONAHAN, GEORGE & MARIA H	0069	41	19		000000	07388	00425	2	128 UNION PLACE
MONAHAN, MYUNG H	0084	51	9		000000	03543	01895	2	17 AUSTIN ST
MONROY, ANDRES	0014	9	15		000000	04767	01404	2	151 THIRD ST
MONSERATE, EDISON & EDITH	0219	138.02	5		000000	08721	00682	2	63 CHESTNUT ST
MONTAGUE, WILLIAM & ELIZABETH	0086	53	2		000000	06847	00196	2	511 LINCOLN AVE
MONTALVAN, HILDA A ETAL	0146	97	2		000000	02957	00308	2	14 SPRUCE AVE
MONTALVO, JASON ETAL	0109	69.01	8		000000	04811	01250	2	195 OVERPECK AVE
MONTALVO, JULIO & A JIMENEZ	0117	73	8		000000	08700	00770	2	107 PRESTON ST
MONTAN, DAHIANA	0093	59	3		000000	05493	00208	2	7 WEBSTER ST
MONTANO, JAIRO A MURCIA	0062	37	1		000000	02757	00923	2	69 HIGHLAND PLACE
MONTERO, NIURKA & PIMENTEL, EDUARDO	0183	123	14.01		000000	03694	00414	2	125 BRINKERHOFF ST
MONTES DE OCA, WEYLYN & T CARNEY	0131	83	10		000000	00809	02003	2	201 PARK ST
MONTOYA, JASON	0096	61	7		000000	03699	01391	2	54 GROVE ST
MONTOYA, MARTHA	0073	45	4		000000	08625	00629	2	27 FOURTH ST
MONTRONE, MARIA	0166	114	6.01		000000	08046	00690	2	260 TEANECK ROAD
MONZON, MICHAEL & MELISSA	0103	67	24		000000	04950	01931	2	160 PRESTON ST
MOON, ETHAN & YULIYA	0010	8	1.02		000000	04213	01304	2	40 HACKENSACK AVE
MOONEY, KRISTIN E	0017	11	8		000000	08280	00789	2	7 FIRST ST
MORALES, CARLOS & MARIA VERA	0166	114	9		000000	08114	00669	2	248 TEANECK ROAD
MORALES, GUILLERLI & SANTOS, JUAN J	0004	4	39		000000	01967	01642	2	218 FOURTH ST
MORALES, JOSE F	0105	68.01	5		000000	01258	01587	2	19 PERSHING COURT
MORALES, JOSE F & KAREN J	0225	141	33		000000	09127	00873	2	24 TEANECK ROAD
MORALES, JUAN ALBERTO BELEN	0109	70	3	C0005	000000	05634	00211	2	435 TEANECK RD UNIT 5
MORALES, JUDITH	0184	123	25		000000	00246	02425	2	50 VOORHEES PLACE
MORALES, REDON & MA AMPARO	0030	19	1		000000	04042	01839	2	122 ARTHUR ST
MORALES, ERICA	0212	136	14		000000	03864	00778	2	45 COLLEGE PLACE
MORAN, PATRICK J & MARGARET	0098	64	8		000000			2	116 LINCOLN AVE
MORAN, ROBERT & ALINA	0076	46	14		000000	00178	01699	2	161 FIFTH ST
MOREIRA, NARCIZA I	0135	87	1	C0003	000000	05446	00816	2	18 CEDAR ST UNIT 2A
MOREL, ANTHONY	0010	7	31		000000	04278	00659	15F	14 SIXTH ST
MORENO, EMERSON R	0227	143	7		000000	02416	02184	2	18 OAK ST
MORENO, ERWIN & PAOLA	0150	100	31		000000	08708	00545	2	60 CHRISTIE ST
MORENO, GERMAN	0008	7	7		000000	01685	01514	2	221 FIFTH ST
MORIARTY, BRYANT & LORRAINE	0073	45	8		000000	06862	00817	2	35 FOURTH ST
MORILLO, JOEL ETAL	0012	8	25		000000	04132	00611	2	236 FIFTH ST
MORIN, MARIA A	0160	108	12		000000	01734	00961	2	72 OVERPECK AVE



## TAXING DISTRICT NO. 50 RIDGEFIELD PARK

COUNTY NO. 02 BERGEN

NAME OF OWNER ADDITIONAL OWNERS	PAGE NO.	BLOCK NO.	LOT NO.	LOT QUALIF.	ACCOUNT NO.	DEED BOOK	DEED PAGE	CLASS	PROPERTY LOCATION
MORON, JUAN & LOURDES CALERO	0079	48	9		000000	08660	00962	2	56 AUSTIN ST
MOROSCO, KEVIN K & CARMELA	0071	42.01	6		000000	09490	00142	2	175 E GRAND AVE
MORRELL, VICTORIA & KATHLEEN MORRELL	0211	135	23		000000	07614	00718	2	16 UNION ST
MORRIS, ROYCE IAN ETAL	0035	20.01	16.04		000000	03974	01646	2	140 E GRAND AVE
MORRISSEY, THOMAS M & MARGARET M	0107	69	11		000000	07977	00286	2	200 OVERPECK AVE
MORROW, WILLIAM J & CATHERINE A	0101	66	13		000000	08293	00763	2	168 BERGEN AVE
MOSSAED, ALI OBADI ETAL	0020	14	10		000000	03756	01893	2	77 SEVENTH ST
MOSSAD, WAGDY G	0024	16	7		000000	08624	00878	2	15 ARTHUR ST
MOSTAFA, SAMIR & NAJWA	0151	101	6		000000	01312	02297	2	95 HOBART ST
MOTA, VICENTE	0059	34	24		000000	03451	00073	2	20 SEVENTH ST
MOTACKI, JAMES & PATRICIA JORGEN	0041	23	8		000000	08162	00775	2	31 EDWIN ST
MOTANI, VINAYCHAND P & PRAFULLA V	0166	114	8		000000	07323	00832	2	250 TEANECK ROAD
MOUTAFIS, DIMITRI & STAVROULA	0012	8	22		000000	07094	00079	2	250 FIFTH ST
MOWLA, MICHAEL (ETAL)	0181	122	28		000000	01825	01394	2	80 LAUREL ST
MOY, JUSTIN & MEI	0086	52	10		000000	03000	00669	2	54 SUMMIT ST
MOYLAN, SEAN & DAWN	0005	5	18		000000	02694	00414	2	245 FOURTH ST
MPEP PROPERTIES LLC C/O L.ABONYI	0187	125	15		000000	04984	01219	4A	68-70 RIDGEFIELD AVE
MRKULIC, DZAFER	0111	70	14		000000	07773	00270	2	168 OVERPECK AVE
MS SETTLERS RUN LLC ETAL	0232	151	1		000000	03762	00504	4B	185 INDUSTRIAL AVE
MUELLER, JH ASSOC C/O LOTTIE MUELLER	0157	106	15		000000			4A	40 MAIN ST
MUHANNA, SAFA	0105	68	17		000000	05373	01194	2	2 PERSHING COURT
MULHOLLAND, TONI-MARIE	0218	138.01	17		000000			2	34 SOUTH ST
MULLEN, DAVID & MARGARET	0101	67	3		000000	08479	00774	2	181 BERGEN AVE
MULLER, FLORENCE	0152	102	1		000000	07904	00422	4A	90 BRINKERHOFF ST
MULTICULTURAL RADIO BRDCSTING INC	0075	45.01	1		000000	08069	00126	4A	BIRCH ST
MUMINOVIC, ISMET & DINA & SEMIR	0177	120	11		000000	04229	00845	2	22 EUCLID AVE
MUNOZ, CARLOS	0150	100	27		000000	05410	01130	2	76 CHRISTIE ST
MUNOZ, IRIANNA & SILVA, MARCO	0040	22	11		000000	03967	00997	2	72 GORDON ST
MUNOZ, JOANN	0060	35	3		000000	01320	01688	2	11 HIGHLAND PLACE
MUNOZ, MARGARITA A	0088	54	7		000000	05646	01925	2	83 SUMMIT ST
MUNOZ, ROSSANA	0194	130	11		000000	08925	00071	2	181 BRINKERHOFF ST
MURATOVIC, SASO	0139	89	17		000000	02309	00255	2	66 BERGEN AVE
MURDACO, FRANCIS & KARLENE	0165	114	2.01		000000	06968	00525	2	119 HOBART ST
MURRAY, DENNIS	0063	38	12		000000			2	152 GRAND AVE
MURRAY, DORIS E	0066	40	20		000000	08352	00106	2	90 UNION PLACE
MUSONI, BARNABE	0111	70	16		000000	03029	02405	2	160 OVERPECK AVE
MUSSA, MARICELIS TRSTE	0131	83	7		000000	05236	00132	2	103 HUDSON AVE
MUSTAFA, FLORA	0179	121	15		000000	00188	01941	2	57 EUCLID AVE
MUYALDE, EDWIN L & MARIA C N	0003	4	28		000000	07846	00367	2	244 FOURTH ST
MUZAFFAR, AYESHA & MANUAL, JENNIFER	0081	50.01	1.01	C0107	000000	02749	02307	2	13 BIRCH ST
MYCHAJLUK, SEMKO & LINDA	0104	68	12		000000	06957	00645	2	119 UNION PLACE
MYUNG, SOON CHUL	0200	134.01	2.01	C0105	000000	03550	00468	2	99 TEANECK RD UNIT 105
NAAS, LEONARD & DAWN ET AL	0197	131	13		000000	08290	00359	2	64 HILLE PLACE
NAGLE, SEAN & ANGELA M	0103	67	29		000000	02054	00805	2	134 PRESTON ST
NAGURKA, MICHAEL & R&M SUAREZ	0120	76	6		000000	09333	00360	2	41 POPLAR ST
NAJJAR, MAHMUD	0014	9	27		000000	02315	00083	2	136 FOURTH ST
NAKHLA, NABIL A & TAHANY	0182	123	3		000000			2	79 LAUREL ST
NAM, ALEXANDER H & JUNG MI BAEK	0071	42.02	4		000000	08876	00450	2	155 UNION PLACE
NAMGOONG, JIN	0203	134.01	2.01	C0302	000000	02928	02263	2	99 TEANECK RD UNIT 302
NAP BROS LLC	0233	151.01	3.04		000000	08339	00740	4B	140 RAILROAD AVE
NAPOLITANO, RALPH JR	0006	5	37		000000	00460	01135	2	320 FIFTH ST
NARDIN, SHAUNDELL M & STACY A	0221	139	7		000000	04351	00060	2	110 TEANECK ROAD
NARDINOCCHI, BERNARDO	0213	136	21		000000	02757	00939	2	22 EDISON ST
NASSAN, MARGARET M	0079	48	12		000000			2	44 AUSTIN ST
NASSAR, HUSEIN & ABEER	0078	47	4		000000	04746	01740	2	123 PAULISON AVE
NASTO, ROBERT & MARIANA & DHIMITRI	0089	54	16		000000	04649	01427	2	36 WEBSTER ST
NAVARRO, RAFAELA ETAL	0081	50	13		000000	04871	00752	2	40 PRESTON ST
NAVAS, LUIS & ANAA	0196	131	10		000000	08700	00117	2	227 TEANECK ROAD
NAWROTKIEWICZ, MARIAN & VICTORIA	0067	40	25		000000			2	80 UNION PLACE
NDROOI, GENCI & OLTIANA	0042	24	3		000000	03832	00180	2	383 MAIN ST
NEALON, MARYANNE	0055	32	29		000000	05513	00825	2	336 MAIN ST
NEFRI, HUGO & AVEROS, CELSO	0085	52	2		000000	05596	01898	2	5 PRESTON ST
NEIL'S AUTOMOTIVE INC	0096	62	1		000000	07940	00937	4B	21 PAULISON AVE
NEIL'S AUTOMOTIVE, INC	0210	134.01	21		000000	07678	00407	4A	18 BIRCH ST
NELSON, KENNETH & CORENE	0204	134.01	2.01	C0318	000000	08164	00082	2	99 TEANECK RD UNIT 318
NELSON, MICHAEL & RINEER, KRISTEN	0061	36	6		000000	02764	01186	2	61 HIGHLAND PLACE
NETO, WILSON & INGRIT	0045	25	7		000000	08645	00072	2	67 GORDON ST
NEW FOUNTAIN CHURCH	0103	67	26		000000	08314	00644	15D	150 PRESTON ST

## TAXING DISTRICT NO. 50 RIDGEFIELD PARK

COUNTY NO. 02 BERGEN

NAME OF OWNER ADDITIONAL OWNERS	PAGE NO.	BLOCK NO.	LOT NO.	LOT QUALIF.	ACCOUNT NO.	DEED BOOK PAGE	CLASS	PROPERTY LOCATION
NEW FOUNTAIN CHURCH	0115	72	7		000000	08314 00644	15D	263 EUCLID AVE
NEW SHALOM REALTY LLC C/O HF KOVAL	0209	134.01	14		000000	01061 01434	4C	79 TEANECK ROAD
NIABORSKAYA, ALESIA	0136	87	1	C0018	000000	03407 00571	2	7 LINCOLN AVE UNIT 3B
NICHO, LEOPOLDO COSME ETAL	0094	60	8		000000	05515 00740	2	51 WEBSTER ST
NICLAS, CHARLES & PATRICIA	0226	142	16		000000		2	24 MAPLE ST
NICNIC ASSOCIATES LLC	0154	103	16		000000	02973 00409	2	73 CHRISTIE ST
NICO PROPERTIES, LLC	0231	146.01	2		000000	02040 01105	4A	295 BERGEN TURNPIKE
NINO, WILLIAM ETAL	0011	8	18		000000	04751 00189	2	151 FOURTH ST
NISANCI, ISMAIL	0179	121	22		000000	04792 00767	2	34 GARDEN ST
NISSEN, JOHN & LINDA	0161	109	10.01		000000	09227 00079	2	194 CEDAR ST
NIZZA, JOSEPH A & MARY ELLEN	0033	20.01	1		000000		2	613 TEANECK ROAD
NJ DEPT OF TRANSPORTATION	0031	19	12				15C	600 TEANECK ROAD
NJ DEPT OF TRANSPORTATION	0199	133.01	11				15C	37 E WINANT AVE
NJ TRANSIT CORP C/O REALESTATE DEPT	0067	40.02	1.02			03979 00166	15F	40 CHALLENGER ROAD
NJ TRANSIT CORP C/O REALESTATE DEPT	0068	40.02	2			04875 00132	15F	151 ROUTE 46 WEST
NJ TRANSIT CORP C/O REALESTATE DEPT	0078	47.02	1		000000	03979 00166	15F	150 ROUTE 46 E
NJ TRANSIT CORP C/O REALESTATE DEPT	0080	49.01	1		000000	03979 00166	15F	300 BERGEN TURNPIKE
NJ TRANSIT CORP C/O REALESTATE DEPT	0080	49.01	2			04875 00132	15F	400 BERGEN TURNPIKE
NJ TURNPIKE AUTHORITY	0231	146.01	1				15C	NJ TPKE EASEMENT
NODA, MASAHIRO & OGAWA, KAYOKO	0019	13	29		000000	03434 00057	2	88 SEVENTH ST
NOONAN REVOCABLE TRUST OF 2023	0062	37	8		000000	05107 00932	2	100 GRAND AVE
NOONAN REVOCABLE TRUST OF 2023	0064	38	14.01		000000	05107 00939	2	136 GRAND AVE
NOONAN, ERICA	0083	50.01	1.01	C0313		09646 00010	2	73 BIRCH ST
NORENA, ADRIANA	0069	42	2		000000	08693 00603	2	489 TEANECK ROAD
NORIEGA, JOHN	0040	22	3		000000	02906 00713	2	59 EDWIN ST
NOVA, CARLITA & AMBIORIS ETAL	0215	138	4.01			09154 00202	2	9 SOUTH ST
NOVA, IVAN & JIMENEZ, JENNIFER	0054	32	14		000000	02229 01947	2	43 EIGHTH ST
NOVA, IVAN M	0013	8	40		000000	03334 00593	2	48 HACKENSACK AVE
NOVOA, JONATHAN ETAL	0108	69.01	2		000000	04544 01398	2	175 OVERPECK AVE
NOWICKI, GRZEGORZ & MARTA	0022	14	42.01		000000	07741 00234	2	52 EIGHTH ST
NPM, LLC C/O LEEMILT'S PETRO	0071	43	1		000000	01636 01817	4A	125 RAILROAD AVE
NUNEZ GOMEZ, SANDRA	0186	124	13		000000	02209 02484	2	196 TEANECK ROAD
NUNEZ, ANTONIO & JACQUELINE	0002	3	19		000000	07532 00993	2	222 THIRD ST
NUNEZ, ELBIO	0029	18.01	5		000000	09499 00213	2	92 ARTHUR ST
NUNEZ, ENRIQUEZ & MERY	0223	141	15		000000	08166 00393	2	45 ELM ST
NUNEZ, JUAN & ALICIA	0160	108	11		000000	07707 00175	2	76 OVERPECK AVE
NUNEZ, LAURA ROSA	0013	9	13		000000	03007 00861	2	149 THIRD ST
NUNEZ, MANUEL & CYNTHIA	0090	56	4		000000	08489 00428	2	17 FIFTH ST
NUNEZ, NELSON	0063	38	11		000000	01233 00739	2	496 TEANECK ROAD
NUNEZ, RAUDEL GARCIA	0102	67	21		000000	03317 00450	2	16 ROOSEVELT AVE
NUNEA, MARIANA & BAEZ, ERIC	0200	134.01	2.01	C0101		03368 00681	2	99 TEANECK RD UNIT 101
NUNEZ, PAUL ORTIZ & ORREGO, MARIA R	0049	27	20		000000	05023 01461	2	108 HAZELTON ST
NWE, YIN YIN & LWIN, TOMMY	0064	38	19		000000	05445 00490	2	124 GRAND AVE
NYS&W RAILWAY CORPORATION	0234	153	1				5A	MAINLINE N/S RR
NYS&W RAILWAY CORPORATION	0235	153	2				5A	MAINLINE N/S RR
NYS&W RAILWAY CORPORATION	0235	153	3				5A	MAINLINE N/S RR
O'KEEFE, WILLIAM & MARY	0219	138.02	7		000000		2	55 CHESTNUT ST
O'BRIEN, RICHARD P	0050	29	15	C0002	000000	08001 00574	2	82B HIGHLAND PLACE
O'GRADY, JOHN A & TARA	0105	68	19		000000	07159 00289	2	178 PRESTON ST
O'KEEFE, WILLIAM	0047	26	8		000000	01188 00184	2	100 ROOSEVELT AVE
O'NEILL, KEVIN & LORRIE L NICHOLS	0018	13	9		000000	07533 00577	2	125 SIXTH ST
O'NEILL, MICHAEL & MARY	0038	21	7		000000	08567 00269	2	115 EDWIN ST
OBUCHOWSKI, MARY	0165	113	23		000000	02904 00884	2	120 HOBART ST
OCAMPO, LUIS F & NORALBA G	0223	141	17		000000	08100 00195	2	78 TEANECK ROAD
OCHOA, CLAUDIA	0197	131	21		000000	09038 00045	2	14 E WINANT AVE
OCHOA, GUILLERMO & KARI	0216	138	24		000000	07348 00029	2	32 CHESTNUT ST
OCHOA, HECTOR & GLORIA	0079	48	5		000000	07991 00818	2	109 HACKENSACK AVE
OCHOSA, ALFREDO D & JULIANA I	0175	118	28		000000	08026 00565	2	18 BREWSTER AVE
OCM GRACE CHURCH	0128	80	21		000000	08774 00682	15D	90 MT VERNON STREET
OCM GRACE CHURCH (ETALS)	0128	80	20		000000	01849 00518	15D	76 BERGEN AVE
OGUNFOWORA, ADEBAMBO	0071	42.01	10		000000	05219 00080	2	211 OVERPECK AVE
OH, JUDY C	0063	38	2		000000	08611 00149	2	105 HIGHLAND PLACE
OH, TAE UN OH	0052	31	10		000000	03892 01715	2	25 HAZELTON ST
OJEDA-SOTO, JOSE	0169	116	3		000000	04019 00950	2	255 TEANECK ROAD
OKCU, AYSE & FIRAT	0038	20.03	7.01		000000	02456 01934	2	161 ARTHUR ST
OKPOKOH, LEONARD ETAL	0213	136	19		000000	05107 01739	2	28 EDISON ST
OLAN, FREDDY & JUANA C JINENO	0168	115	31		000000	01269 02105	2	200 CHRISTIE ST
OLAVE, CARLOS & ANGY	0072	44	18		000000	04445 00617	2	28 FOURTH ST

## TAXING DISTRICT NO. 50 RIDGEFIELD PARK

COUNTY NO. 02 BERGEN

NAME OF OWNER ADDITIONAL OWNERS	PAGE NO.	BLOCK NO.	LOT NO.	LOT QUALIF.	ACCOUNT NO.	DEED BOOK	DEED PAGE	CLASS	PROPERTY LOCATION
OLENDER, SIEGRIED(ZEKE) ETAL/TRSTES	0176	120	2		000000	05359	01369	15F 91	RIDGEFIELD AVE
OLIVERI, DOMENICANTONIO & ROSINA	0155	103	34		000000			2 36	BRINKERHOFF ST
OLIVIERI, DAVID K & KRISTEN	0011	8	8		000000	07855	00904	2 2	123 FOURTH ST
OLLER, ALEXIE J & LARA, DENISSE M	0100	66	6		000000	03303	01565	2 19	UNION PLACE
OLSON, MARK & LESLIE	0050	29	12		000000	00398	01843	2 2	96 HIGHLAND PLACE
OMAR, MOHYE E & ELAMIR, AMANY ETALS	0176	120	3		000000	03015	00648	2 2	95 RIDGEFIELD AVE
OMOREBOKHAE, RUTH	0185	123	39		000000	04848	00684	2 2	66 WINANT AVE
OMS,WENDELL II	0097	62	10		000000	04785	01334	2 2	204 LINCOLN AVE
OOMS, THOMAS & MAUREEN	0060	35	7		000000	08182	00994	2 2	27 HIGHLAND PLACE
OOMS, THOMAS M & MAUREEN T	0053	31	16		000000	01609	00052	2 2	24 HIGHLAND PLACE
OOMS, THOMAS M & MAUREEN T	0072	44	14		000000	01609	00128	2 2	36 FOURTH ST
OQUENDO, DAVID & MARIA ROMERO	0070	42	4		000000	07995	00622	2 2	499 TEANECK ROAD
ORDONEZ, CHARLES D & ALEXIE ROSA-	0139	89	18		000000	04358	01661	2 2	64 BERGEN AVE
ORDONEZ,WILMER E VILELA	0222	140	18		000000	03412	01316	2 2	59 TEANECK ROAD
ORELLANA, DANIEL & IRENE JENSEN	0067	40	29		000000	01683	01352	2 2	62 UNION PLACE
ORJUELA, URIEL & LUZ M DUQUE	0188	126	21		000000	00673	00203	2 2	38 ORCHARD ST
OROVITZ, FRANCINE & STEPHEN	0105	68	16		000000	09140	00095	2 2	4 PERSHING COURT
ORREGO, JORGE L & MARIA P	0011	8	14		000000	03446	01792	2 2	137 FOURTH ST
ORTA, JOHANNA	0091	56	10		000000	02068	01229	2 2	33 FIFTH ST
ORTEGA, ALBERTO	0134	84.01	10.01		000000	08373	00118	2 2	8 MORNINGSIDE LANE
ORTEGA, PABLO & LISETTE	0145	94	10		000000	08688	00730	2 2	61 CEDAR ST
ORTH, WILLIAM M & MICHELLE K	0131	83	5		000000	08315	00258	2 2	95 HUDSON AVE
ORTH, WILLIAM MICHAEL	0128	80	18		000000	07292	00844	2 2	82 BERGEN AVE
ORTIZ ESTATES LLC	0018	13	3		000000	05179	00423	2 2	109 SIXTH ST
ORTIZ PORCEL,MARCO V	0085	52	3		000000	04985	01129	2 2	7 PRESTON ST
ORTIZ-SUMBA, HUGO B	0167	115	18		000000	02833	02074	2 2	5 OVERPECK AVE
ORTIZ, ALBERTO OLIVERAS & VANESSA	0099	65	4		000000	02878	00478	2 2	43 GROVE ST
ORTIZ, ALBERTO OLIVERAS & VANESSA	0099	65	4	X	000000	02878	00478	15F 43	GROVE STREET
ORTIZ, ALEXIS A & DAIRA ET ALS	0184	123	27		000000	08035	00040	2 2	44 VOORHEES PLACE
ORTIZ, ERNESTO R & CHAVEZ, SONNI A	0133	84	7		000000	05406	01183	2 2	375 TEANECK ROAD
ORTIZ, JEANNETTE	0040	22	4		000000	02631	01046	2 2	63 EDWIN ST
ORTIZ, MAYA	0155	104	6		000000	08126	00792	2 2	21 HOMESTEAD PLACE
ORTIZ, NORMA IRIS & XAVIER	0171	116	35		000000	05526	01287	2 2	166 BRINKERHOFF ST
ORTIZ, OFELIA G	0076	46	9		000000	09429	00162	2 2	137 FIFTH ST
ORTIZ, YERSON	0148	99	16		000000	04691	00822	2 2	8 CHRISTIE ST
OSBORN,GREGORY&FELICITAS MINA	0195	130	18		000000	05030	01144	2 2	195 BRINKERHOFF ST
OSMANI, SARAH ETAL	0206	134.01	11	C0104	000000	05548	00040	2 2	89-93 TEANECK RD A4
OSORIO, GERMAN O	0220	138.02	31		000000	08339	00096	2 2	46 ELM ST
OSORNO, ROBERT A & ALBA & LUIS	0180	122	8		000000	04260	01925	2 2	41 GARDEN ST
OSTER JR, JAKOB	0034	20.01	11		000000			2 2	547 TEANECK ROAD
OTERO JR, HERIBERTO	0158	107	18		000000	02292	01293	2 2	148 CEDAR ST
OTERO, CARMEN	0177	120	7		000000	07901	00836	2 2	111 RIDGEFIELD AVE
OTHMAN, KHALED	0001	2	1.01		000000	08554	00300	2 2	16 CENTRAL AVE
OUTDOOR SYSTEMS	0235	154	1	B01				4A	MAINLINE N/S RR
OUTDOOR SYSTEMS INC	0231	146	4	B01				4A	BERGEN TURNPIKE
OUTDOOR SYSTEMS INC	0235	154	2	B01				4A	MAINLINE N/S RR
OUTDOOR SYSTEMS INC.	0231	146	4		000000	01987	01644	1	BERGEN TURNPIKE
OUTDOOR SYSTEMS, INC	0235	153	2	B01				4A	MAINLINE N/S RR
OVALLES,LUIS M	0085	52	8		000000	04939	01938	2 2	25 PRESTON ST
OZCELIK, SERCAN & PINAR	0042	24	2		000000	05628	00111	2 2	377 MAIN ST
OZHAN, OSMAN & DILEK	0100	66	5		000000	03634	01720	2 2	15 UNION PLACE
PABLO, FLORA	0191	128	14		000000	08832	00125	2 2	43 ORCHARD ST
PACAL, REYHAN	0082	50.01	1.01	C0206		05413	01449	2 2	43 BIRCH ST
PACHECO, DAMIAN & OCASIO, THALIA	0215	138	11		000000	05562	00252	2 2	39 SOUTH ST
PADDEN, MICHAEL	0010	7	36		000000	08705	00411	2 2	58 HACKENSACK AVE
PADILLA, EFRAIN & FRANCES	0183	123	12		000000	04303	01368	2 2	113 LAUREL ST
PADILLA, JOANNIE & SHANE PERRY	0094	60	2		000000	01713	00321	2 2	305 LINCOLN AVE
PADILLA, SEGUNDO S & MARIA R	0120	76	5		000000	04452	00828	2 2	131 BERGEN AVE
PAEZ, JOSE MANUEL & DORIS	0213	136	26		000000	07407	00601	2 2	8 EDISON ST
PAHIDIS, EMMA & A TZORTZINIS	0219	138.02	12.01		000000	07494	00438	2 2	35 CHESTNUT ST
PAIDA, ROMAN	0106	69	1		000000	00832	02108	2 2	445 TEANECK ROAD
PAK, PETER	0062	37	2		000000	03114	01920	2 2	73 HIGHLAND PLACE
PAK,ANDREA PHILOMENA ARGENTINE	0022	14	42.02		000000	04964	00530	2 2	142 CENTRAL AVE
PAK,MOSES YOUNG	0081	50.01	1.01	C0109		03580	00122	2 2	17 BIRCH ST
PALACHERLA, RAMA RAO	0173	117	12		000000	09597	00282	2 2	130 BRINKERHOFF ST
PALACIO,OVED&MELISSA	0098	64	7		000000	04960	00255	2 2	23 GROVE ST
PALACIOS, LISSETTE	0187	125	20		000000	09541	00431	2 2	50 RIDGEFIELD AVE
PALACIOS, MARIA	0187	125	14		000000	08823	00759	2 2	72 RIDGEFIELD AVE

## TAXING DISTRICT NO. 50 RIDGEFIELD PARK

COUNTY NO. 02 BERGEN

NAME OF OWNER ADDITIONAL OWNERS	PAGE NO.	BLOCK NO.	LOT NO.	LOT QUALIF.	ACCOUNT NO.	DEED BOOK	DEED PAGE	CLASS	PROPERTY LOCATION
PALADINES, SONIA	0102	67	14		000000	03951	01360	2	75 UNION PLACE
PALANCA, PAUL & MICHELLE	0206	134.01	11	CG006		04971	00614	2	89-93 TEANECK RD G6
PALANCA, PAUL REX ETAL	0207	134.01	11	C0203		04971	00614	2	89-93 TEANECK RD UNIT B3
PALLATTA, ANTHONY	0178	121	6		000000	00638	02191	4A	25 EUCLID AVE
PALMA, DAVID A & JENNIFER ETALS	0040	22	5		000000	05628	00419	2	67 EDWIN ST
PALMIERI, ALBERTO & ADRIANA	0106	68.01	11		000000	02872	00762	2	448 TEANECK ROAD
PALUMBO, NICHOLAS	0167	115	13		000000	07485	00955	2	159 HOBART ST
PALVIS, KENNETH M JR.	0191	128	15		000000	00005	01022	2	46 LAUREL ST
PANAGATOS, ABRAHAM & ANNETA	0174	118	18		000000	08650	00414	2	50 EUCLID AVE
PANTALEON PAULA LEINER J	0077	46	26		000000	05268	00886	2	98 PAULISON AVE
PANTILIANO, DENNIS & LAURA	0062	37	3		000000			2	77 HIGHLAND PLACE
PANTILIANO, DEVIN	0173	118	1.01		000000	01693	00436	2	10 BREWSTER AVE
PANTOJA, EMMA M & NOVOTNY, WALTER	0193	129	2		000000	03491	00163	2	57 ORCHARD ST
PAOLA PEREYRA, LYDIA	0086	52	12		000000	03013	01363	2	44 SUMMIT ST
PAOLACCI, JOSEPH & MARY	0008	7	5		000000			2	217 FIFTH ST
PAPAJAN, GEORGE & JOANNE	0196	131	3		000000	08428	00788	2	195 TEANECK ROAD
PAPAY, RUSSELL D	0194	130	10		000000	08574	00539	2	179 BRINKERHOFF ST
PAPOTERS, RAFAEL	0146	98	1		000000	01824	02318	2	1 SPRUCE AVE
PAPOTERS, RAFAEL	0147	98	3		000000	00287	00381	2	7 SPRUCE AVE
PARADEZ, EUDIS BATISTA ETALS	0212	136	13		000000	04834	00692	2	41 COLLEGE PLACE
PARADISIS, EMMANUEL J & EVELYN A	0226	142	11		000000			2	42 MAPLE ST
PARADES, JENNIFER & CASTILLO, JOHAN	0114	71	14		000000	05162	00990	2	410 TEANECK ROAD
PARADES, JONATHAN A ETALS	0003	4	1		000000	05499	00556	2	201 THIRD ST
PARENTE, CHRISTINE M	0057	33	35.01		000000	02323	00023	2	2 EIGHTH ST
PARENTE, MICHAEL & SANDRA	0042	23	14		000000	09546	00262	2	34 GORDON ST
PARICIO, HEATHER	0108	69.01	1		000000	03145	01922	2	173 OVERPECK AVE
PARK COURT INC	0130	82	5		000000			4C	161 PARK ST
PARK, EDWARD	0096	62	3.01		000000	04643	00572	2	12 GROVE ST
PARK, JOHN & SUNHWA SHIN	0132	84	3		000000	02092	01380	2	359 TEANECK ROAD
PARK, JONG HWAN	0027	18	1		000000	09601	00456	2	91 ARTHUR ST
PARK, JONG SOO & JIN WOO	0141	91	5		000000	02734	00042	2	161 EUCLID AVE
PARK, MIN SUN	0181	122	21		000000	05537	00507	2	102 LAUREL ST
PARK, SOON DUK	0201	134.01	2.01	C0114		08007	00691	2	99 TEANECK RD UNIT 114
PARK, PATRICIA	0116	73	4		000000	03578	01418	2	153 BERGEN AVE
PARRIS, STEWARD & M CABRERA-PARRIS	0071	42.02	1		000000	01566	00308	2	165 UNION PLACE
PARRIS, TAHIR K	0073	45	3		0000000	02081	02348	2	25 FOURTH ST
PARROTTA, SAVERIO & EMILIA	0041	23	3		000000			2	399 MAIN ST
PARSELLS, DAWN R ETAL	0066	40	18		000000	02538	00592	2	100 UNION PLACE
PARSONS, JON WILLIAM	0027	17	13		000000	03333	02398	2	80 EDWIN ST
PARTIZANI LIMITED LIABILITY CO	0023	15	6		000000	01223	01304	2	398 MAIN ST
PASCUAL, JORGE & JOSE L	0124	79	1.02		000000	02293	01764	2	220 PARK ST
PASHA, ADEEB & RASHID, SANA	0140	90	9		000000	05606	01049	2	164 EUCLID AVE
PASIUK, GREGORY & LAUREL	0093	59	5		000000	08737	00506	2	15 WEBSTER ST
PASS REALTY LLC	0226	142	14		000000	05440	00070	2	32 MAPLE ST
PATHICKAL, VARKEY&KUREIPE, SALI	0026	17	8		000000	03557	00296	2	79 ARTHUR ST
PATTERSON, DIANE M	0055	32	21		000000	07589	00814	2	364 MAIN ST
PAUCAR, SERGIO	0043	24	6.01		000000	03199	00469	2	15 GORDON ST
PAUL, LISA & ROY	0088	54	5		000000	02914	00134	2	79 SUMMIT ST
PAULINO, ALBERTO A & ROSA M GRULLON	0005	5	10		000000	03450	02295	2	225 FOURTH ST
PAULINO, SERGIO NORBERTO ETAL	0210	134.01	19		000000	04437	00794	2	10 BIRCH ST
PAVLOVIC, DRAGANA	0061	36	9		000000	04131	01497	2	62 GRAND AVE
PAYRAN, KYLE M ETAL	0123	78	12		000000	05473	01873	2	111 POPLAR ST
PAZ-JOVEL, JOSE EATL	0222	140	10		000000	04930	00177	2	33 TEANECK ROAD
PCW LLC	0154	103	23		000000	03058	00695	4C	82 BRINKERHOFF ST
PEDRANI, MICHAEL & KATHRYN	0002	3	3.01		000000			2	123 SECOND ST
PEDRO V & MARIA C RAMOS	0157	107	7		000000	08337	00093	2	149 MT VERNON ST
PEET, WILLIAM E & ANNA MARIA	0008	6	35		000000	06860	00619	2	112 SIXTH ST
PELLO, JOSEPH & MICHELE DAVID	0155	104	1		000000	07208	00905	2	10 BRINKERHOFF ST
PENA, ALEXANDER	0168	115	30		000000	01578	02422	2	202 CHRISTIE ST
PENA, GERMAN L & EUCEDA, BERALY	0112	70	21		000000	03009	01847	2	142 POPLAR ST
PENA, IRIS M	0205	134.01	11	CG002		08579	00652	2	89-93 TEANECK RD G2
PENA, IRIS M	0207	134.01	11	C0109		08387	00971	2	89-93 TEANECK RD UNIT A9
PENA, JEAN V	0124	78	26		000000	08318	00138	2	188 PARK ST
PENA, RAMON A & LUZ	0006	5	43.01			02295	00059	2	84 CENTRAL AVE
PENA, RUBEN A & DONNA M	0067	40	27		000000	07907	00202	2	70 UNION PLACE
PENA, WAYNE & ALCARAZ, JOSE A	0226	142	17		000000	05637	01134	2	18-20 MAPLE ST
PENA, DENNIS&PIMENTEL, SANTIA P	0089	55	9.01		000000	04789	00175	2	408 LINCOLN AVE
PENA, JUAN C&BAUTISTA, KARINY	0121	77	1		000000	04582	01031	2	150 PARK ST



## TAXING DISTRICT NO. 50 RIDGEFIELD PARK

COUNTY NO. 02 BERGEN

NAME OF OWNER ADDITIONAL OWNERS	PAGE NO.	BLOCK NO.	LOT NO.	LOT QUALIF.	ACCOUNT NO.	DEED BOOK PAGE	CLASS	PROPERTY LOCATION
PENARRIETA, ROSA & LUIS RAMOS	0113	71	7		000000	08766 00432	2	161 HUDSON AVE
PERALTA, ELIZABETH ETALS	0052	31	5		000000	04676 01551	2	371 MAIN ST
PERALTA, GIANA	0112	70	20		000000	05096 00967	2	146 POPLAR ST
PERALTA, MELISSA & REYES, JEFFREY S	0054	32	7		000000	02780 01266	2	21 EIGHTH ST
PERALTA, DIGNA M	0099	65	7		000000	04885 00879	2	51 GROVE ST
PERALTA, RONY RODRIGUEZ & CERDA, ELVY R	0021	14	24		000000	04045 01398	2	94 EIGHTH ST
PERCARPIO, LAUREN M & DAVID	0043	24	5.01		000000	03690 00534	2	11 GORDON ST
PERDOMO, ERNESTO L & MORAIMA	0034	20.01	11.02		000000	07880 00986	2	269 OVERPECK AVE
PEREIRA, CESAR A & GRETHEL	0228	144	16.02		000000	04798 00029	2	165 BERGEN TURNPIKE
PEREZ MATOS, LUIS M ETAL	0170	116	16		000000	02293 00539	2	203 CHRISTIE ST
PEREZ, ALVARO	0190	127	18		000000	08727 00467	2	80 ORCHARD ST
PEREZ, ARIANNA & ALVAREZ, ROBERTO A	0005	5	30		000000	02187 00993	2	334 FIFTH ST
PEREZ, JEFFREY & ROSARIO, LUIS A	0167	115	3		000000	03561 01775	2	275 TEANECK ROAD
PEREZ, JESUS & NUBIA P	0213	137	2		000000	02353 02462	2	21 EDISON ST
PEREZ, JOSE & NANCY C	0168	115	21		000000	03315 00635	2	17 OVERPECK AVE
PEREZ, JUDELKIS	0020	13	37		000000	05261 01760	2	70 SEVENTH ST
PEREZ, LISA	0043	24	13		000000	04385 00840	2	36 HAZELTON ST
PEREZ, MARIA M	0008	7	2.01		000000	03121 01584	2	209 FIFTH ST
PEREZ, MASSIEL TORRES	0209	134.01	11		00000000	03912 01079	2	89-93 TEANECK RD UNIT C14
PEREZ, MAXIMO & MINERVA	0221	139	1		000000	07430 00292	2	124 ORCHARD ST
PEREZ, PEDRO LUIS & LISA RATHOD	0188	126	20		000000	04174 01532	2	40 ORCHARD ST
PEREZ, SYLVIA	0032	20	20		000000	03483 00949	2	109 ROOSEVELT AVE
PEREZ, WALLIS & JOANNA	0055	32	22		000000	00424 00745	2	362 MAIN ST
PEREZ, HAZEL V	0107	69	14		000000	03917 01508	2	192 OVERPECK AVE
PEREZ, LEONARDO CONTRERAS ETAL	0190	128	2.01		000000	04379 00235	2	53 RIDGEFIELD AVE
PEREZ, PEDRO L & RATHOD, LISA	0191	128	13		000000	03704 00517	2	39 ORCHARD ST
PERRELLA JR, LOUIS J	0142	92	4		000000	07452 00927	2	125 EUCLID AVE
PERRUCCIO, JOSEPH & PAN, CHRISTINA	0216	138	18		000000	05288 01906	2	105 ORCHARD ST
PERVIZI, GRISELA	0203	134.01	2.01		000000	02418 01969	2	99 TEANECK RD UNIT 304
PERZHA, ABEDIN & BEQIRI, HEIDY	0093	59	13		000000	03078 00801	2	304 LINCOLN AVE
PESLER, JOHN & ROSEMARIE	0038	21	4		000000	07758 00276	2	101 EDWIN ST
PETER B REALTY LLC	0099	65	12		000000	09375 00296	4A	212 MAIN ST
PETRELLA, PAULA M & RALPH K JR	0163	112	12		000000	01833 00203	2	185 CEDAR ST
PETRONE, MARIO & ALDERETE, MARIA	0052	31	7		000000	02136 01621	2	15 HAZELTON ST
PETTIT, BARBARA E	0063	38	8		000000	07298 00726	2	131 HIGHLAND PLACE
PHAM, KATHY & MAR, NICKY	0155	103	26		000000	02678 01512	2	68 BRINKERHOFF ST
PHIL SHERIDAN K OF C BUILDING ASSOC	0120	75	18		000000		15F	104 BERGEN AVE
PIANO, EDMUND & ANN M TRSTES	0136	87	8		000000	02221 00261	4A	21 MT VERNON ST
PIANTADOSI, CHRISTINE	0069	41	20		000000	04309 00487	2	126 UNION PLACE
PICARIELLO, MELISSA ETAL	0226	142	18		000000	05403 01629	2	16 MAPLE ST
PICCINICH, DOMINIC & MARY	0161	110	4		000000	08680 00847	2	75 OVERPECK AVE
PICCOLI-KERNE, MAUREEN ELIZABETH	0031	20	9		000000	03824 01911	2	25 BARNES DRIVE
PICCOLI, DARRIN & CAROL J COGAN	0160	109	2		000000	07718 00646	2	55 OVERPECK AVE
PICKAIL, CHARLES & FRANCES	0008	6	38		000000	05042 00035	2	104 SIXTH ST
PICKAIL, MATTHEW	0119	75	9		000000	00260 01222	2	17 POPLAR ST
PICKETT, RICHARD B & MELISSA R	0142	91	20		000000	02067 00819	2	114 CEDAR ST
PICONE, JOSEPH JOHN	0075	46	2		000000	03128 00209	2	111 FIFTH ST
PIMENTEL, FREDDY & BETANIA	0060	35	6		000000	07628 00318	2	25 HIGHLAND PLACE
PINCKNEY, JR. LEROY	0101	67	7		000000	01383 00587	2	47 UNION PLACE
PINEDA, HENDRICKSON & MERCEDES	0126	79.01	9		000000	00786 02409	2	115 OVERPECK AVE
PINEDA, JASON GIOVANNIE	0070	42.01	4		000000	04741 00865	2	167 E GRAND AVE
PINEIRO, ALEX & SARAH LOUISE GREEN-	0058	34	15		000000	02763 00916	2	48 SEVENTH ST
PINZON, ROBERT & BARBARA LOPEZ	0086	53	1		000000	00543 00096	2	62 SUMMIT ST
PINZON, SANDRA & MARIO ZAPATA	0026	16.01	11		000000	04841 01819	2	52 ARTHUR ST
PITCHANDI, BALASUBRAMANIAN ETAL	0083	50.01	1.01		000000	02667 02268	2	55 BIRCH ST
PIZZUTA, VIRGINIA	0020	14	1		000000		2	134 CENTRAL AVE
PLSCHANSKY, I&L & A&E KRASILOVSKY	0012	8	23.01		000000		2	244 FIFTH ST
POIKAYIL, BILSON & A FERNANDEZ	0083	50.01	1.01		000000	09580 00390	2	49 BIRCH ST
POLACK, IRENE & AGRESTA, CAROL	0213	136	16		000000	03170 01809	2	38 EDISON ST
POLANCO, MARIA	0168	115	22.02		000000	05329 00126	2	175 HOBART ST
POLANCO, MOISES ETALS	0102	67	9		000000	04789 00615	2	55 UNION PLACE
POLANCO, ZUNILDA & PENNA, WAYNE	0062	37	6		000000	04036 00712	2	97 HIGHLAND PLACE
POLI, MAIRA V & STEVEN M	0141	91	7		000000	04563 00473	2	117 MT VERNON ST
POLLARD, VIRGIL & BROOK	0189	127	12		000000	04090 01874	2	130 TEANECK ROAD
PORCELLI, MICHAEL & VESNA	0077	46	25		000000	08011 00522	2	100 PAULISON AVE
PORDZIK, KLAUS J & AIDA	0131	83	9		000000	03274 01776	2	195 PARK ST
PORTELLAS, JUAN M & JUDY	0170	116	14.01		000000	08457 00521	2	191 CHRISTIE ST
PORTORREAL, ANTHONY	0066	40	15		000000	03802 00286	2	97 GRAND AVE

## TAXING DISTRICT NO. 50 RIDGEFIELD PARK

COUNTY NO. 02 BERGEN

NAME OF OWNER ADDITIONAL OWNERS	PAGE NO.	BLOCK NO.	LOT NO.	LOT QUALIF.	ACCOUNT NO.	DEED BOOK PAGE	CLASS	PROPERTY LOCATION
POSS, STEVEN & EVA JURADO-POSS	0040	22	9		000000	08787 00199	2	83 EDWIN ST
POUERIET, CARMEN & MAGIN REYES	0186	125	3		000000	08658 00596	2	7 MAIN ST
POWELL, CONRAD & MEGAN CULLIGAN	0007	6	22		000000	09451 00372	2	144 SIXTH ST
PP 423 HIGHLAND LLC	0019	13	15		000000	03770 00653	2	141 SIXTH ST
PP 82 HAZELTON LLC	0047	26	13	C0001	000000	05479 00978	2	82 HAZELTON ST
PP82 HAZELTON LLC	0047	26	13	C0002	000000	05479 00978	2	82 HAZELTON ST
PRATISSOLI, ALEXANDER	0068	41	7		000000	00104 01022	2	131 GRAND AVE
PRATISSOLI, ANDERSON & LUCIANA	0020	13	35		000000	09280 00301	2	74 SEVENTH ST
PREDA, GABOR	0110	70	3	C0014	000000	08726 00719	2	435 TEANECK RD UNIT 14
PRENDENVILLE, WILLIAM C & TERESA	0141	91	13		000000	07477 00639	2	60 HUDSON AVE
PRESTON STREET HOLDINGS LLC	0080	50	7		000000	05087 00881	2	64 PRESTON ST
PRICE, JOHN B & DANA LYNN	0115	72	9		000000	08345 00805	2	149 PRESTON ST
PRIETO, JOSE & MARISOL & J PRIETO JR	0059	34	22		000000	09614 00120	2	24 SEVENTH ST
PRIETO, MONICA	0001	2	2		000000	05050 00939	2	25 FIRST ST
PRIFTI, JOVAN ETALS	0189	126	24		000000	03546 01502	2	28 ORCHARD ST
PRISILA PROPERTY LLC	0092	57	5		000000	04809 00060	2	9 SUMMIT ST
PRISILA PROPERTY, LLC	0092	57	10		000000	01197 01380	4B	6 WEBSTER PLACE
PRISILA PROPERTY, LLC	0092	57	11		000000	01197 01380	4B	2 WEBSTER PLACE
PROSPER PROPERTIES LLC NJ	0208	134.01	11	C0301	000000	04902 00199	2	89-93 TEANECK RD UNIT C1
PROTASIO, PAOLO & MARIA	0059	34	26		000000	01191 02338	2	12 SEVENTH ST
PROTOPAPAS, NICHOLAS M	0109	70	3	C0006	000000	03103 02098	2	435 TEANECK RD UNIT 6
PROVITERA, CAROLE & RUSSO, LORI A	0219	138.02	9		000000	05346 00943	2	47 CHESTNUT ST
PROWITZ, DOREEN	0014	9	16		000000	08779 00450	2	47 CENTRAL AVE
PRUGH, BRUCE E	0131	83	8		000000	08595 00400	2	193 PARK ST
PSILLIDES, DESPINA	0067	40	26		000000	04261 00806	2	74 UNION PLACE
PUENTE, ALFONSO & MARIA	0094	59	16.01		000000	00155 01627	2	40 PARK ST
PUENTE, GERRY & MEARA, SHANNON	0121	77	4		000000	04969 01247	2	221 EUCLID AVE
PUERTA, LUISA & WILLIAM YEPES	0158	107	8		000000	01703 01753	2	153 MT VERNON ST
PUERTA, LUZ PATRICIA	0107	69	15		000000	02866 00931	2	190 OVERPECK AVE
PUJOLS, ERNESTO GUARIONEX PUJOLS ET	0175	119	4		000000	05169 01617	2	53 MAIN ST
PUJOLS, RAMON A ETAL	0019	13	19		000000	03035 00619	2	151 SIXTH ST
PULEIO, JOSEPH R & MARCIA E	0074	45	15		000000	07597 00293	2	49 FOURTH ST
PULEIO, MARY R	0145	94	12.01		000000	02451 02254	1	30 BERGEN AVE
PULEIO, MARY R	0145	94	13		000000	02451 02247	2	24 BERGEN AVE
PULIDO, LUIS H & MARIANNA J	0022	15	4		000000	01870 01183	2	388 MAIN ST
PURK, STEPHEN & SHARON O'REILLY	0065	39	13		000000	01141 02398	2	14 UNION PLACE
PURPURA, KAREN TRSTES/ETAL	0144	93	6		000000	02727 02002	2	91 CEDAR ST
PYCH, BERNADETTE M	0048	27	11.01		000000	04881 00623	2	146 HAZELTON ST
PYZAK, SANDRA	0212	136	9		000000	08291 00435	2	33 UNION ST
QI, PAUL	0201	134.01	2.01	C0118	000000	04810 01515	2	99 TEANECK RD UNIT 118
QIU, JIMMY & MEI, TIFFANY	0204	134.01	6		000000	04565 00450	2	105 TEANECK ROAD
QUAMRUZZAMAN, MOHAMMED	0168	115	28		000000	01584 00336	2	210 CHRISTIE ST
QUESADA, FABIER PERDIGON ETAL	0089	55	5		000000	05128 01506	2	51 SUMMIT ST
QUILJANO, JAIR	0223	141	10		000000	03334 02006	2	35 MAPLE ST
QUIMBY, KENNETH F & DENISE A	0002	3	17		000000	07275 00957	2	230 THIRD ST
QUINCHE, DAVID & ELISA	0134	84	21		000000	03421 01294	2	88 OVERPECK AVE
QUINN, STEPHEN C & LINDA	0062	37	3.01		000000	08615 00159	2	85 HIGHLAND PLACE
QUINONES, MACKEY	0029	18.01	2		000000	08525 00908	2	80 ARTHUR ST
QUINTANA, ROSHAN & GUZMAN, LISBEL	0062	37	5		000000	03773 00341	2	89 HIGHLAND PLACE
QUINTANILLA, VLADIMIR CUELLAR ETALS	0222	140	14		000000	03409 00989	2	43 TEANECK ROAD
QUIRIDUMBAY, DIEGO & RENATO	0159	108	9.01		000000	05374 01686	2	183 MT VERNON ST
QUIROLA-WATED, TERESITA ANDREA ETAL	0109	70	3	C0003	000000	04287 01895	2	435 TEANECK RD UNIT 3
QUIROZ, JORGE A & TRANSITO	0137	87	13		000000	08548 00493	2	54 SPRUCE AVE
QUITO-GUALLPA, MARTHA E	0227	143	4		000000	03433 02279	2	17 ELM ST
R P FIRE DEPT HOSE CO 1	0138	89	14		000000		15F	63 MT VERNON ST
R P HOOK & LADDER CO #1	0178	121	10		000000		15F	42 GARDEN ST
R P SENIOR CITIZEN HOUSING ASSN	0087	53	10		000000	06879 00438	15F	278 MAIN ST
RABEN, SANDRA M	0150	100	28		000000		2	72 CHRISTIE ST
RACANATI, ILDA	0170	116	13		000000	01742 00900	2	189 CHRISTIE ST
RACCHUMI, JAIME & CARMEN	0011	8	17		000000	08497 00278	2	145 FOURTH ST
RADBURN, EDWARD & EAMONN RADBURN	0017	10	23		000000	08522 00070	2	118 THIRD ST
RADBURN, LIAM & KELLY	0121	77	3		000000	00021 00788	2	215 EUCLID AVE
RADMAN, ZVONKO	0145	94	17		000000	00508 01219	2	54 HOBART ST
RAFEEUDDIN, MOHAMED & F SHAHEEN	0118	74	15.01		000000	08883 00191	2	150 BERGEN AVE
RAFEEUDDIN, MOHAMED & F SHAHEEN	0149	100	22		000000	08727 00092	4A	92 EUCLID AVE
RAFEEUDDIN, MOHAMED & F SHAHEEN	0219	138.02	14		000000	01227 01000	2	31 CHESTNUT ST
RAFEEUDDIN, MOHAMMAD & F SHAHEED	0130	82	10		000000	09057 00342	2	86 HUDSON AVE
RAFEEUDDIN, M & F SHAHEEN	0149	100	23		000000	01718 00128	2	88 EUCLID AVE

## TAXING DISTRICT NO. 50 RIDGEFIELD PARK

## COUNTY NO. 02 BERGEN

NAME OF OWNER ADDITIONAL OWNERS	PAGE NO.	BLOCK NO.	LOT NO.	LOT QUALIF.	ACCOUNT NO.	DEED BOOK	DEED PAGE	CLASS	PROPERTY LOCATION
RAFFO, ROSA L	0140	90	12		000000	02794	01388	2	156 EUCLID AVE
RAFTERY, DANIEL & RITA	0151	101	7		000000	06891	00204	2	99 HOBART ST
RAHMAN, KHANDKER	0009	7	18		000000	08989	00458	2	251 FIFTH ST
RAILROAD REALTY, LLC	0097	63	8		000000	08676	00660	4B	1 RAILROAD AVE
RAIMILLA, JOSE & MARIA	0014	9	17		000000	09056	00033	2	65 CENTRAL AVE
RAIMO, TERESA & GERARDINA PLAVIER	0117	73	16		000000	09212	00225	2	244 EUCLID AVE
RAKHMUNOV, JOURABEK ETAL	0041	22	17		000000	03351	00896	2	42 GORDON ST
RAMIA, JOSE & BETTY	0120	76	4		000000	03050	01077	2	129 BERGEN AVE
RAMIREZ-GALEANO, WILLIAM	0219	138.02	2		000000	08270	00673	2	73 CHESTNUT ST
RAMIREZ, HENRY & SALGUERO, SARA	0223	141	7		000000	04412	01347	2	25 MAPLE ST
RAMIREZ, JOSEFA A & DILONE, FIOR D	0175	119	2		000000	04353	01238	2	45 MAIN ST
RAMIREZ, R & S, & BRUCE WUNDER	0071	42.01	9		000000	01454	01630	2	205 OVERPECK AVE
RAMIREZ, RAFAEL & MAYRA ABREU	0115	72	5		000000	08532	00402	2	257 EUCLID AVE
RAMIREZ, STEPHANIE	0057	33	22		000000	05267	00975	2	34 EIGHTH ST
RAMIREZ, DOMINGO & SARA	0218	138.01	9		000000			2	93 ORCHARD ST
RAMOS-PEREZ, JOMIRA ETAL	0003	4	15		000000	05487	01100	2	233 THIRD ST
RAMOS, BERNICE	0014	9	17.01			02552	00620	2	63 CENTRAL AVE
RAMOS, CANDIDO RAMIREZ ETALS	0152	101	15		000000	04677	00047	2	116 CHRISTIE ST
RAMOS, DENISE	0151	101	12		000000	04415	00033	2	122 CHRISTIE ST
RAMOS, ELVIS & JUANNYS GUZMAN	0128	80	19		000000	08724	00590	2	78 BERGEN AVE
RAMOS, HUGO & CHRISTINA	0124	78	18		000000	00291	00147	2	382 TEANECK ROAD
RAMOS, JORGE & LIZA MACHADO	0183	123	20		000000	00815	02107	2	216 TEANECK ROAD
RAMOS, JOSE & KARELY	0181	122	18		000000	08284	00249	2	114 LAUREL ST
RAMOS, RAISADIE LOURISA ETAL	0122	77	14		000000	05555	00047	2	124 HUDSON AVE
RAMOS, WILLIAM E & ZEGARRA, ZARELA	0004	4	34		000000	03567	01724	2	230 FOURTH ST
RAMUNDO, CLAIRE	0216	138	27		000000			2	42 CHESTNUT ST
RANGEL, JULIAN & EUGENIA	0057	33	28		000000	07818	00223	2	22 EIGHTH ST
RANSTAN REALTY CORP C/O STASSI	0195	130	28		000000			4C	36 EMERSON ST
RAO, ARTHI	0004	4	46		000000	05382	01592	2	68 CENTRAL AVE
RAPP, WILLIAM & MARY LOU	0064	38	22		000000	03274	01639	2	108 GRAND AVE
RASMUSSEN, ALAN JOHN & JANET	0058	34	7		000000	07374	00543	2	25 SIXTH ST
RE INVESTMENT SOLUTIONS LLC	0061	36	3		000000	05265	00136	2	51 HIGHLAND PLACE
REAP, JAMES T & ANNE MARIE	0129	82	3.01		000000			2	201 EUCLID AVE
REBER, ROBERT M & LUANY	0123	78	8		000000	08290	00663	2	133 HUDSON AVE
REBULL, ROBERTO & MIRTHA	0151	101	2.01		000000	06800	00085	2	91 EUCLID AVE
REDMOND, MARGARET M	0022	15	5		000000	08186	00607	2	394 MAIN ST
REED, THERESA	0109	69.01	6		000000	00473	01352	2	189 OVERPECK AVE
REFORMED PRESBYTERIAN CHURCH OF N A	0079	49	1		000000			15D	310 MAIN ST
REGAN, THOMAS J & MADELYN	0122	77	20		000000			2	170 PARK ST
REHRIG, BRUCE M & MARIA A	0226	142	12		000000	08091	00193	2	40 MAPLE ST
REID-RHODEN, DIANA	0159	108	10		000000	08815	00352	2	185 MT VERNON ST
REISTETTER, EDWARD & HELEN	0056	33	4		000000			2	11-13 SEVENTH ST
REMIGIO, JOSE L & IDELKA	0133	84	9		000000	03138	01718	2	383 TEANECK ROAD
RENATE FENSKE TRUST	0123	78	11		000000	00643	00259	2	109 POPLAR ST
RESTREPO, DAVID M	0217	138	34		000000	02450	00182	2	88 BERGEN TURNPIKE
REYES, ANTONIO & MARIA	0041	23	10		000000	02655	01330	2	37 EDWIN ST
REYES, ELIZABETH	0009	7	27		000000	03934	01114	2	28 SIXTH ST
REYES, ERWIN	0197	131	22		000000	01018	02282	2	12 E WINANT AVE
REYES, FRANCISCO & ROSARIO	0022	14	34		000000	02623	02299	2	74 EIGHTH ST
REYES, FRANCISCO JOSE ETAL	0220	138.02	35		000000	02451	01449	2	26 ELM ST
REYES, GREGORIO & ANA	0177	120	13		000000	08442	00256	2	12 EUCLID AVE
REYES, MILTON A & BRENDA VERGARA	0021	14	31		000000	08974	00367	2	78 EIGHTH ST
REYES, OLIVER & ROMINA	0156	105	3		000000	00784	01703	2	14 HOMESTEAD PLACE
REYES, ANGEL & JULISSA	0139	89	20		000000	04908	01044	2	56-58 BERGEN AVE
REYNOLDS, DEBORAH S	0166	114	14		000000	07498	00979	2	132 CHRISTIE ST
REZKALLA, MAGED	0009	7	23		000000	05521	00460	2	38 SIXTH ST
RHEI, SAMUEL C & HELEN P ETALS	0192	129	1		000000	07840	00083	4A	53 ORCHARD ST
RHODES, JUDY A	0136	87	1		000000	08374	00118	2	7 LINCOLN AVE UNIT 3A
RICARDO AND SONS ENTERPRISES LLC	0217	138	30		000000	05511	00662	2	54 CHESTNUT ST
RICARDO, KEVIN	0050	29	10		000000	05167	01915	2	101 HAZELTON ST
RICCA, DAVID J & LISA A	0065	40	5		000000	01535	01769	2	59 GRAND AVE
RICCA, LUIGI & JUDY N	0172	117	7		000000	06974	00939	2	244 TEANECK ROAD
RICCA, LUIGI & JUDY N	0172	117	8		000000	06974	00939	1	240 TEANECK ROAD
RICCITELLI, RICHARD	0146	97	5		000000	07527	00621	2	2 SPRUCE AVE
RICHARDSON, KATHERINE ANNE ETAL	0158	107	14		000000	09455	00349	2	314 TEANECK ROAD
RICHEY, JOHN A & ULLA B	0156	105	2		000000	07450	00359	2	18 HOMESTEAD PLACE
RICHMOND, WAYNE & LINDA	0013	9	1		000000	08305	00317	2	101 THIRD ST
RIDGEFIELD PARK GROUP CORP	0225	141	39		000000	03115	01728	4A	168 BERGEN TURNPIKE

## TAXING DISTRICT NO. 50 RIDGEFIELD PARK

COUNTY NO. 02 BERGEN

NAME OF OWNER ADDITIONAL OWNERS	PAGE NO.	BLOCK NO.	LOT NO.	LOT QUALIF.	ACCOUNT NO.	DEED BOOK PAGE	CLASS	PROPERTY LOCATION
RIDGEFIELD PARK HOSE CO #2	0178	121	12		000000		15F 45	EUCLID AVE
RIDGEFIELD PARK HOSE CO #3	0078	47	6		000000		15F 83	HACKENSACK AVE
RIDGEFIELD PARK LODGING ASSOC LLP	0044	24.02	1.01			02398 00794	4A	70 CHALLENGER ROAD
RIDGEFIELD PARK 2015 LLC	0119	75	1		000000	01877 01631	4A	231-233 MAIN ST
RIDGEFIELD PK STORAGE,LLC	0136	87	5		000000	08679 00644	4C	9-13 LINCOLN AVE
RIDGEFIELD PROPERTIES,LLC	0078	47.06	1		000000	02570 01100	4A	100 ROUTE 46 E
RIDGEFIELD PROPERTIES LLC	0230	145	8		000000	02730 01761	4B	223 BERGEN TURNPIKE
RIGGI REALTY HOLDINGS LLC	0072	44	5		000000	03324 02465	4A	21 THIRD ST
RIGGI REALTY HOLDINGS LLC	0072	44	6		000000	03344 00307	2	23 HACKENSACK AVE
RIJO, MAGDALENA ETAL	0053	31	15		000000	05224 01988	2	28 HIGHLAND PLACE
RIM, JIYUN GINA	0083	50.01	1.01	C0305		04289 01929	2	57 BIRCH ST
RINALDI, JOSEPH & JULIET	0002	3	18		000000	08616 00901	2	228 THIRD ST
RINCON, BLANCA E ETAL	0016	10	19.01		000000	02991 00092	2	140 THIRD ST
RINEER, DORIS W	0061	36	7		000000	07242 00572	2	65 HIGHLAND PLACE
RING, ROBERT N	0015	9	37		000000	02926 00998	2	116 FOURTH ST
RIOFRIO, DAISY	0107	69	5		000000	08582 00964	2	455 TEANECK ROAD
RIOS, LAZARO R	0131	83	12		000000	04919 00883	2	207 PARK ST
RIVAS, CARLOS ANTONIO ETAL	0075	45	28		000000	02234 01731	2	130 FIFTH ST
RIVAS, JIMMY D & HUBER, MARIA	0048	27	5		000000	05297 00523	2	119 GORDON ST
RIVAS, ROSEMARY	0217	138	31		000000	02616 00337	2	56 CHESTNUT ST
RIVAS, YAMEL	0028	18	16		000000	08593 00851	2	106 EDWIN ST
RIVAS,NATHALY&RODRIGUEZ,GUARIONEX B	0187	125	17		000000	03995 01296	2	56 RIDGEFIELD AVE
RIVERA BARRERA EDWIN PATRICIO	0116	73	5		000000	03219 01112	2	157 BERGEN AVE
RIVERA, ANTHONY	0142	91	14		000000	05561 00983	15F	56 HUDSON AVE
RIVERA, EUGENIO & PATRICIA	0048	27	13		000000	05094 00963	2	128 HAZELTON ST
RIVERA, GLORIA E & LOPEZ, NATHAN A	0107	69	12		000000	02733 00089	2	196 OVERPECK AVE
RIVERA, ISMAEL & CARMEN J	0011	8	7		000000	07539 00965	2	121 FOURTH ST
RIVERA, JOSE & MARIA CARDONA	0007	6	24		000000	00141 02022	2	140 SIXTH ST
RIVERA, LUIS A	0006	5	37.01		000000	09251 00072	2	314 FIFTH ST
RIVERA, MARIBEL	0214	137	8.01		000000	01595 01594	2	47 EDISON ST
RIVERA, VERONICA G ETAL	0021	14	11		000000	04049 01467	2	79 SEVENTH ST
RIVERA, WILMAR	0025	16	20		000000	01666 01468	2	32 EDWIN ST
RIVERA,DIEGO D	0197	131	12		000000	04711 01336	2	70 HILLE PLACE
RIVERA,OSCAR	0151	101	13		000000	03961 01099	2	120 CHRISTIE ST
RIVERS CORNER LLC	0211	135	26		000000	01857 01820	4C	62 BERGEN TURNPIKE
RIVERS CORNER LLC	0212	136	3		000000	03199 00458	2	13 UNION ST
RIVES,MARISSA & VIOLANTE JR,ANTHONY	0180	122	7		000000	03768 00716	2	37 GARDEN ST
RIZZI, VINCENT & LINDA A	0211	135	14		000000	08373 00493	2	27 COLLEGE PLACE
RIZZO, DENISE	0203	134.01	2.01	C0306		01738 00473	2	99 TEANECK RD UNIT 306
RIZZO, SALVATORE	0113	71	6		000000	09018 00441	2	153 HUDSON AVE
ROACH, ASHANA & BROMFIELD, TASHANE	0024	16	17		000000	05323 00492	2	44 EDWIN ST
ROBAYO, JAN S & MARIA F	0074	45	18		000000	02305 02250	2	41 HACKENSACK AVE
ROBBIO, GLORIA	0177	120	10		000000	05248 00689	2	24 EUCLID AVE
ROBERT ENRIQUEZ	0205	134.01	11	CCP05		03490 00771	2	89-93 TEANECK RD CP5
ROBERTO, CHRIS	0016	10	18		000000	08736 00995	2	146 THIRD ST
ROBERTS, JOAN & ROBERT	0158	107	11		000000		2	326 TEANECK ROAD
ROBINSON, SHAWN & THERESA	0068	41	5		000000	08097 00076	2	123 GRAND AVE
ROBLES, EDUARDO	0026	16.01	12		000000	05080 01815	2	56 ARTHUR ST
ROBLES, EYLEEN	0141	91	5.01		000000	03448 02133	2	165 EUCLID AVE
ROBLES, YOCONDA E	0079	48	10		000000	07888 00635	2	52 AUSTIN ST
ROCHETTE, EDW J & ROSE MARIE ETAL	0223	141	8		000000	08608 00342	2	27 MAPLE ST
RODRIGUEZ JR, GILBERT & JESSICA	0003	4	33		000000	03481 01519	2	232 FOURTH ST
RODRIGUEZ-BELLO, GLADYMARY	0079	48	8		000000	04020 00469	2	117 HACKENSACK AVE
RODRIGUEZ, ADALGISA ETALS	0117	73	12		000000	04132 00019	2	260 EUCLID AVE
RODRIGUEZ, DANILO & JOSEPHINE	0063	38	5		000000	07994 00379	2	119 HIGHLAND PLACE
RODRIGUEZ, ERIC & KELLY	0039	21	17		000000	00127 00431	2	96 GORDON ST
RODRIGUEZ, HECTOR	0223	141	11		000000	08541 00278	2	39 MAPLE ST
RODRIGUEZ, IVAN B	0163	112	13		000000	08473 00853	2	189 CEDAR ST
RODRIGUEZ, JOANT	0013	9	11		000000	00788 00861	2	143 THIRD ST
RODRIGUEZ, JOHN & TERRY	0063	37	15		000000	04607 00104	2	72 GRAND AVE
RODRIGUEZ, JOSE	0220	138.02	36		000000	08997 00389	2	22 ELM ST
RODRIGUEZ, JOSELITO & ELENA	0175	118	26		000000	08642 00404	2	24 BREWSTER AVE
RODRIGUEZ, KAREN & CONCHA JR, LUIS	0088	54	12		000000	05239 00281	2	48 WEBSTER ST
RODRIGUEZ, LIBERTO & MARIA	0165	114	4		000000	09530 00101	2	123 HOBART ST
RODRIGUEZ, MAGALY	0146	95	4		000000	08625 00595	2	27 SPRUCE AVE
RODRIGUEZ, MARTIN	0050	29	9		000000	03762 01043	2	99 HAZELTON ST
RODRIGUEZ, MAYELIN ARGENTINA	0062	37	5.01		000000	04534 00265	2	91 HIGHLAND PLACE
RODRIGUEZ, ODALIS & ROSEMARY	0073	45	9		000000	08689 00589	2	37 FOURTH ST



## TAXING DISTRICT NO. 50 RIDGEFIELD PARK

COUNTY NO. 02 BERGEN

NAME OF OWNER ADDITIONAL OWNERS	PAGE NO.	BLOCK NO.	LOT NO.	LOT QUALIF.	ACCOUNT NO.	DEED BOOK	DEED PAGE	CLASS	PROPERTY LOCATION
RODRIGUEZ, RODOLFO L & ERLINDA T	0023	15	8.01		000000	07304	00128	2	404 MAIN ST
RODRIGUEZ, SALVADOR & MARGOT	0022	14	39		000000	00836	00366	2	64 EIGHTH ST
RODRIGUEZ, WILMER I(ULLOA) ETAL	0184	123	26		000000	02212	01775	2	46 VOORHEES PLACE
RODRIGUEZ, WILSON	0194	130	15		000000	00118	00608	2	189 BRINKERHOFF ST
RODRIGUEZ,ALEX & ANITA MILLER	0132	84	1		000000			2	349 TEANECK ROAD
RODRIGUEZ,ANA L	0094	59	18		000000	03791	01384	2	34 PARK ST
RODRIGUEZ,ELMER MODESTO	0073	44	19		000000	04080	01160	2	6 FOURTH ST
RODRIGUEZ,JEFF ORTIZ- ETAL	0106	68.01	9		000000	03814	00098	2	141 UNION PLACE
ROGER, MARK	0051	30	5		000000	09002	00321	2	55 HAZELTON ST
ROGERS, BRUCE E & MARIAN D	0004	5	7		000000	08100	00314	2	217 FOURTH ST
ROHLFS,RICHARD R & ELVIRA	0176	119	16		000000			2	94 RIDGEFIELD AVE
ROIG, MARLEM	0107	69	9		000000	04141	01416	2	471 TEANECK ROAD
ROJAS, BEATRIZ & LARRY UMANA	0216	138	17		000000	09237	00323	2	103 ORCHARD ST
ROJAS,CLARA RODRIGUEZ	0221	139	5		000000	03777	01227	2	110 ORCHARD ST
ROLON, JAIME & LAYLO, ELIZABETH	0200	134.01	2.01	C0108	000000	03330	00792	2	99 TEANECK RD UNIT 108
ROMAN, DEMARIS E & ARI	0022	14	35		000000	08041	00483	2	72 EIGHTH ST
ROMAN, JOSE	0076	46	8		000000	00782	01031	2	133 FIFTH ST
ROMAN, KENNETH & BAUTISTA, JESSICA	0113	71	2		000000	04112	01968	2	141 HUDSON AVE
ROMAN, MADELYN	0183	123	19		000000	03303	00569	2	218 TEANECK ROAD
ROMAN, MANUEL & PATRICIA	0032	20	14		000000	08587	00178	2	134 GORDON ST
ROMANO, JOSEPH S & LISA M	0032	20	18		000000	07866	00499	2	118 GORDON ST
ROMMES, JOHN D & JUDITH D	0194	130	12		000000	06878	00845	2	183 BRINKERHOFF ST
RON,GABRIELA	0089	55	10		000000	03660	01370	2	32 WEBSTER ST
ROSA, EMMANUEL	0112	70.01	2		000000	03258	01398	2	169 OVERPECK AVE
ROSADO, ANA & CARLOS TORRES	0018	13	4		000000	01987	01014	2	115 SIXTH ST
ROSARIO, ANEURY & S HERNANDEZ	0175	118	22		000000	01783	02296	2	38 BREWSTER AVE
ROSARIO, JULIAN	0027	17	16		000000	09164	00248	2	68 EDWIN ST
ROSARIO, PAULA & ACEVEDO, ALINA	0030	19	6		000000	05465	01570	2	146 ARTHUR ST
ROSARIO, RAFAEL	0024	16	6		000000	08586	00369	2	11 ARTHUR ST
ROSARIO, WILLMA & WILLIAN ETAL	0043	24	9		000000	04495	00815	2	29 GORDON ST
ROSATO, VALERIE	0037	20.03	4		000000	08340	00842	2	24 BARNES DRIVE
ROSEN, FREDRIC & MARSHA	0131	83	6		000000			2	99 HUDSON AVE
ROSSELLO, ANTHONY M & JACQUELINE M	0028	18	3		000000	08325	00210	2	99 ARTHUR ST
ROSSI, EDNA	0112	70.01	1		000000			2	171 OVERPECK AVE
ROSZKOWSKI, JOANNE & N ROSZKOWSKI	0030	18.01	11		000000	00706	00614	2	112 ARTHUR ST
ROTELLA JR, JULES & FLORENCE	0046	26	5		000000			2	97 GORDON ST
ROTH,BRIAN H&HEHIDI(HEIDE)	0169	115	40		000000	04862	00602	2	170 CHRISTIE ST
ROTUNDO, STEFANIA	0074	45	17		000000	02046	00093	2	39 HACKENSACK AVE
ROUFAEIL, SAMI	0101	67	1		000000	03189	01630	2	169 BERGEN AVE
ROUSSEAU, DANIEL & MARIA GIRALDO	0167	115	9		000000	01595	00195	2	147 HOBART ST
ROUSSEAU, DENIS L	0031	20	10		000000	08257	00523	2	19 BARNES DRIVE
ROVNAK, DONNA	0112	70.01	4		000000	08694	00924	2	163 OVERPECK AVE
ROZARIO, LUKE	0101	66	10		000000	09192	00249	2	190 BERGEN AVE
RP INVESTMENTS LLC	0222	140	15		000000			4C	55 TEANECK ROAD
RP LDC PROPERTIES LLC	0158	107	10		000000	01466	02176	2	330 TEANECK ROAD
RP LDC PROPERTIES LLC	0186	125	8		000000	01466	02219	2	21 MAIN ST
RP 293 LLC	0230	145	21		000000	05054	00345	1	293 BERGEN TURNPIKE
RUEDA, LUIS & MERCEDES	0194	130	16		000000	07994	00702	2	191 BRINKERHOFF ST
RUFF, JAMES G & MARION A	0102	67	18		000000	07722	00178	2	89 UNION PLACE
RUGANI, JEANINE	0080	50	7.01	C0002	000000	08445	00409	2	58-B PRESTON ST
RUIZ, AMINTA PEREZ	0199	134	3		000000	04246	00965	2	139 TEANECK ROAD
RUIZ, JOSE E & ELVIA C	0084	51	11		000000	07214	00632	2	31 AUSTIN ST
RUIZ, MIKE & SUSAN	0143	92	16		000000	08703	00646	2	16 HUDSON AVE
RUIZ, YASMIRA D DE AZA ETALS	0196	131	6		000000	03206	00972	2	211 TEANECK ROAD
RUIZ,DANIEL	0066	40	22		000000	03710	01212	2	86 UNION PLACE
RUSINAITE,RAIMONDA	0014	9	32		000000	04013	00629	2	126 FOURTH ST
RUSSO, DONNA	0076	46	6		000000	10239	08015	2	125 FIFTH ST
RUSSO, FRANCISCO & LIBRADA	0172	117	6		000000	08526	00136	2	139 CHRISTIE ST
RUSSO, JAMES & KELLY	0102	67	10		000000	01705	02145	2	59 UNION PLACE
RUSSO, JOHN K	0137	88	11		000000	07901	00248	4A	184-186 MAIN ST
RUTKOWSKI, CHRISTOPHER A & IRMA M	0075	45	27		000000	08506	00894	2	134 FIFTH ST
RUTKOWSKI, STEPHEN & DONNA	0031	20	5		000000	06811	00011	2	125 ROOSEVELT AVE
RYAN, HELEN	0092	56	21		000000	01917	00082	2	44 PAULISON AVE
RYAN, JOHN J & DIANE T	0161	109	5		000000			2	63 OVERPECK AVE
RYAN, JOHN J & KATHLEEN	0147	99	1		000000			2	7 HOBART ST
RYAN, KYLE	0151	101	1		000000	03280	00346	2	87 EUCLID AVE
RYKOWSKI, DONNA & MICHAEL	0192	128	25		000000	02478	00109	2	36 COLLEGE PLACE
RYSHCHENKO, SVITLANA	0110	70	3	C0019	000000	01653	01281	2	435 TEANECK RD UNIT 19

## TAXING DISTRICT NO. 50 RIDGEFIELD PARK

COUNTY NO. 02 BERGEN

NAME OF OWNER ADDITIONAL OWNERS	PAGE NO.	BLOCK NO.	LOT NO.	LOT QUALIF.	ACCOUNT NO.	DEED BOOK PAGE	CLASS	PROPERTY LOCATION
SABESSAR, CHRISTINE	0171	116	37		000000	08543 00291	2	162 BRINKERHOFF ST
SABINO, ANGEL ETAL	0166	114	15		000000	02826 01992	2	124 CHRISTIE ST
SACA, MANUEL CRISTOBAL GUAMAN	0029	18	20		000000	05149 01328	2	92 EDWIN ST
SADLER, JASHAUN & S PEREZ-SADLER	0126	79.01	2		000000	00695 00285	2	139 OVERPECK AVE
SADOK,DARREN	0119	75	15		000000	04448 01506	2	118 BERGEN AVE
SAHA, ARJUN & BIJOYA	0133	84	19		000000	05244 00892	2	96 OVERPECK AVE
SAJVIN-CURRUCHICH, WILLIAM E ETALS	0067	40	28		000000	05071 00721	2	66 UNION PLACE
SALAS, HIPOLITO	0053	31	14		000000	08936 00451	2	30 HIGHLAND PLACE
SALAS, SILVANA	0016	10	19		000000	01877 00303	2	144 THIRD ST
SALAZAR, ADRIAN PEREZ ETAL	0012	8	23.02		000000	03771 01429	2	246 FIFTH ST
SALAZAR, ELIER & GRACIELA	0068	41	8		000000	08153 00490	2	135 GRAND AVE
SALAZAR, MICHELL PEREZ ETAL	0044	24	18		000000	02846 00323	2	20 HAZELTON ST
SALAZAR, THANIA & JEFFREY	0036	20.01	27		000000	04540 00826	2	243 OVERPECK AVE
SALCEDO, RICARDO L AND CRISTINA	0071	42.02	3		000000	01535 01077	2	159 UNION PLACE
SALCEDO,JOHN VINCENT	0180	122	14		000000	04624 00857	2	115 BRINKERHOFF ST
SALEH, JAFAR	0160	108	15		000000	04562 01425	2	60-62 OVERPECK AVE
SALEH, MOHAMED M & AHMED M	0157	106.01	1.02		000000	04221 00197	2	9 BRINKERHOFF ST
SALGADO, MARIA	0005	5	8		000000	09019 00466	2	221 FOURTH ST
SALIB, GABY & MARIA A	0097	63	1		000000	07551 00378	15F	9 PARK ST
SALON, MIKULAS & ANNA	0092	57	8		000000	08555 00386	2	24 FIFTH ST
SALOTTI, JAMES R & BARBARA ANN	0038	21	6		000000	07361 00554	2	111 EDWIN ST
SALVATORE, CECELIA	0208	134.01	11	C0306	000000	08745 00903	2	89-93 TEANECK RD UNIT C6
SAMAMA,ADAM&RAKOFF,SAMANTHA G	0133	84	16		000000	04009 00730	2	108 OVERPECK AVE
SAMMS,STEVEN & DENISE	0202	134.01	2.01	C0208	000000	05053 00176	2	99 TEANECK RD UNIT 208
SAN JUAN, DIANE (IRBY) ETAL	0166	114	6		000000	05090 00520	2	258 TEANECK ROAD
SANABRIA, KERI & SCHMITT, IRENE	0104	67	32		000000	05256 01278	2	118 PRESTON ST
SANAY, LUIS & LAI, YUDITH	0153	102	15		000000	03909 00415	2	110 BRINKERHOFF ST
SANCHEZ CASTRO, NADIA M ETAL	0215	138	2		000000	03212 00694	2	1 EDISON ST
SANCHEZ PEREZ, WILLIAM A ETAL	0189	127	9		000000	05349 01622	2	144 TEANECK ROAD
SANCHEZ, ANDY & CELENNY	0015	9	39		000000	04231 00658	2	110 FOURTH ST
SANCHEZ, CHRISTOPHER & MARIA	0087	54	3		000000	08992 00028	2	73 SUMMIT ST
SANCHEZ, FELIPE C	0040	22	15		000000	08499 00860	2	52 GORDON ST
SANCHEZ, HERNAN & MARTHA	0099	65	6		000000	08770 00890	2	47 GROVE ST
SANCHEZ, JOEL J	0037	20.02	4		000000	02997 00942	2	50 BARNES DRIVE
SANCHEZ, LAURA E & PALIATAYEU, ILYA	0039	21	15		000000	02064 00852	2	100 GORDON ST
SANCHEZ, LISBETH A	0009	7	22.01		000000	04466 01131	2	44 SIXTH ST
SANCHEZ, LUIS AND ORQUIDIA	0167	115	6		000000	08648 00257	2	281 TEANECK ROAD
SANCHEZ, MARIO E & MARIA E SANCHEZ	0223	141	4		000000	08361 00344	2	15 MAPLE ST
SANCHEZ, RAFAEL	0086	52	17		000000	02264 01964	2	26 SUMMIT ST
SANCHEZ, ROGELIO A & ANA E	0077	46	27		000000	07975 00997	2	92 PAULISON AVE
SANCHEZ, RUBEN D	0106	68.01	12		000000	02866 00065	2	444 TEANECK ROAD
SANCHEZ, UZIEL ROMALES ETAL	0209	134.01	15		000000	04610 01663	2	73 TEANECK ROAD
SANCHEZ, WILLIAM	0134	84.01	3		000000	05070 01116	2	83 OVERPECK AVE
SANDOVAL, FREDY & CONCETTA	0063	38	12.01		000000	06888 00508	2	146 GRAND AVE
SANJINES, EMANUEL & EVELYN	0133	84	18		000000	09608 00323	2	98 OVERPECK AVE
SANO,WIDLER	0054	32	17		00000000	05051 01847	2	378 MAIN ST
SANTANA, DENNISE & MORALES, HARVEY	0151	101	8		000000	03211 00209	2	101 HOBART ST
SANTELLI, CHRISTIAN	0212	136	6		000000	00651 01558	2	25 UNION ST
SANTELLI, JOSE	0180	122	4		000000	09437 00373	2	23 GARDEN ST
SANTIAGO, EDWIN & DENISE M	0014	9	19		000000	08431 00330	2	150 FOURTH ST
SANTIAGO, EDWIN & MARA	0212	136	4		000000	01484 01880	2	17 UNION ST
SANTIAGO, EDWIN & MARA L	0212	136	5		000000	01290 00167	2	21 UNION ST
SANTIAGO, FELIX	0132	83	19		000000	02437 01773	2	160 MT VERNON ST
SANTIAGO, JOSEPH N & DONNA M	0051	30	4		000000	08198 00324	2	51 HAZELTON ST
SANTIAGO, MIGUEL	0140	90	15		000000	03967 00509	2	144 EUCLID AVE
SANTIAGO, ROBERTO	0091	56	16		000000	08907 00314	2	60 PAULISON AVE
SANTILLAN, JAVIER LUIS COELLO	0097	63	2		000000	04458 01721	2	15-17 PARK ST
SANTILLAN, NICK & CONTO, GABRIELA	0213	136	24		000000	04798 00203	2	16 EDISON ST
SANTOS, FRANCISCO	0165	113	20		000000	08923 00313	2	132 HOBART ST
SANTUOSO, JOHN A & LORRAINE A	0025	16.01	8		000000	07624 00065	2	40 ARTHUR ST
SAPKOVSKI, JERRY & PAOLA BONNANO	0229	144	18.01		000000	00768 01035	2	171 BERGEN TURNPIKE
SAQUIC-COSME, EMILIANO ETAL	0080	50	10		000000	02548 01564	2	48 PRESTON ST
SARAVIA,GUSTAVO	0071	42.01	12		000000	04573 01023	15F	223 OVERPECK AVE
SARDUY, ADAN	0171	116	32		000000	00427 00995	2	186 BRINKERHOFF ST
SARMIENTO,ERNESTO & BEATRIZ VASQUEZ	0153	102	14		000000	07845 00171	2	112 BRINKERHOFF ST
SAS REALTY HOLDINGS LLC ETAL	0234	152.02	5		000000	05475 00242	4B	225 INDUSTRIAL AVE
SASUMAN, BOYD T & MARIA T	0042	23	18		000000	00279 00945	2	18 GORDON ST
SAULS, EARL ROY	0169	116	5		000000	07770 00138	2	263 TEANECK ROAD

## TAXING DISTRICT NO. 50 RIDGEFIELD PARK

COUNTY NO. 02 BERGEN

NAME OF OWNER ADDITIONAL OWNERS	PAGE NO.	BLOCK NO.	LOT NO.	LOT QUALIF.	ACCOUNT NO.	DEED BOOK	DEED PAGE	CLASS	PROPERTY LOCATION
SAUNDERS, CHARLES & MARILYN MAGRI	0065	40	1		000000	07224	00097	2	43 GRAND AVE
SAVIANO, JOSEPH W	0178	121	11		000000	06919	00147	2	43 EUCLID AVE
SAY, KUTLUAY	0161	109	7		000000	01219	00173	2	66 OVERLOOK AVE
SAYRES, KELLI	0120	76	7.01		000000	00244	02329	2	53 POPLAR ST
SCALABRINI, ROBERT & DOROTHY	0069	41	23		000000			2	116 UNION PLACE
SCANLON, DYLAN & JENNIFER	0120	76	8		000000	02994	01553	2	232 EUCLID AVE
SCARANO, PASQUALE & JEANNE ANN	0146	95	5		000000	06891	00121	4A	166-170 MAIN ST
SCARPA, PHILIP F	0090	55	15		000000	07735	00788	2	10 WEBSTER ST
SCARPA, THOMAS & DEBORAH	0188	126	22		000000			2	36 ORCHARD ST
SCARPELLI, JASON ANTHONY & JULIA	0049	27	19		000000	01522	00349	2	110 HAZELTON ST
SCERBO, ANTOINETTE	0025	16	24		000000	08352	00118	2	16 EDWIN ST
SCERBO, FRANK S & LUCILLE	0186	124	16		000000	07878	00746	2	204 TEANECK ROAD
SCHARF, C K & R MARTINEZ-SCHARF	0063	38	9		000000	09519	00436	2	133 HIGHLAND PLACE
SCHATZ, JOSEPH	0060	35	5		000000	09428	00491	2	23 HIGHLAND PLACE
SCHIDELEL, ANDREW J & ROSE M	0043	24	8		000000	07709	00258	2	23 GORDON ST
SCHIDELEL, DAINA M ETAL	0180	122	5		000000	02379	01386	2	27 GARDEN ST
SCHICHTEL, LAWRENCE R & ETHEL ET AL	0155	103	25		000000	08140	00428	2	74 BRINKERHOFF ST
SCHIESS, DONALD C TRSTE	0209	134.01	11			05646	00751	2	89-93 TEANECK RD UNIT C11
SCHIFANO, CHRISTOPHER	0074	45	23		000000	09289	00389	2	150 FIFTH ST
SCHILLER, JEROME J & ELLEN	0184	123	32		000000	06874	00429	2	26 VOORHEES PLACE
SCHIRIPA, GRACE & ROXANNE HOLDER	0212	136	15		000000	08362	00465	2	42 EDISON ST
SCHMIDT, P&P & T&C SCHOOLIS	0130	82	11		000000			2	84 HUDSON AVE
SCHMIDT, RICHARD F & ELLEN	0058	34	12		000000	07530	00391	2	45 SIXTH ST
SCHMITT, JENNIFER LEIGH ETAL	0074	45	26		000000	03148	01429	2	138 FIFTH ST
SCHMUDE, DANNAMICHAEL	0141	91	4		000000	04219	01373	2	157 EUCLID AVE
SCHNEIDER, GREGORY & SHARON	0047	26	10		000000	08837	00118	2	94 HAZELTON ST
SCHNEPP, DAVID & MELODY	0053	31	11.01		000000	08266	00013	2	33 HAZELTON ST
SCHRECK, GEORGE M & JULIE A	0072	44	4		000000	09660	00118	2	7 THIRD ST
SCHREIBER, R & A HERB-SCHREIBER	0077	46	32		000000	09593	00189	2	16 SUMMIT ST
SCHREIBER, R & A HERB-SCHREIBER	0155	103	24		000000	01793	00183	2	80 BRINKERHOFF ST
SCHREIBER, ROBERT & ANNE	0092	58	1.01		000000	08001	00230	2	8 FIFTH ST
SCHRUMPF, ROBERT & GAY	0213	136	17		000000	07284	00255	2	34 EDISON ST
SCHUCK, BRIAN M & MARY ANN T	0088	54	14		000000	08089	00644	2	44 WEBSTER ST
SCHUIERER, JOHN & BARBARA	0118	74	10		000000	01701	00001	2	77 PRESTON ST
SCHULTZ, MERYL SUE	0091	56	11		000000	01282	02134	2	41 FIFTH ST
SCOTT COURT APTS LLC	0161	110	1		000000			4C	SCOTT COURT
SCRIVANI, JOSEPH	0171	116	29		000000	04825	00328	2	194 BRINKERHOFF ST
SCULL, FELIX & LISETTE	0220	138.02	29		000000	00948	00085	2	52 ELM ST
SCULLY, MARY	0077	46	22		000000	08592	00663	2	108 PAULISON AVE
SCUTARI, ELIZABETH	0178	121	7		000000	09469	00294	2	29 EUCLID AVE
SEDENO, SERGIO ETALS	0057	34	2		000000	05105	01710	2	7 SIXTH ST
SEITTER, ROBERT & DENISE	0062	37	10		000000	07925	00526	2	80 GRAND AVE
SEITTER, ROBERT A & AGNES M	0012	8	39		000000			2	50 HACKENSACK AVE
SEIVRIGHT, SHANAE	0073	44	20		000000	08842	00044	2	8 FOURTH ST
SELIMAJ, BALI & SOFIA	0162	111	5		000000	08628	00450	2	41 OVERPECK AVE
SELIMAJ, BESIMA	0210	135	8		000000	00908	01060	4A	35-37 RIDGEFIELD AVE
SEMPER, AARON	0203	134.01	2.01			04646	00994	2	99 TEANECK RD UNIT 303
SENGOS, HELEN (MARAVEGIAS)	0015	9	42		000000	02609	02308	2	102 FOURTH ST
SENKIW, GERHARD & CATHERINE	0108	69	20		000000	07889	00024	2	228 PRESTON ST
SENSOZ, ZEKI	0149	100	17		000000	02561	00566	2	67 HOBART ST
SENSOZ, ZEKI & GOKSIN	0149	100	18		000000	02765	00415	2	71 HOBART ST
SEPULVEDA, JOSE M	0016	10	13		000000	03300	00333	2	39 CENTRAL AVE
SEPULVEDA, EDIXON A&JOHN JAVIER	0167	115	17		000000	04085	00379	2	1 OVERPECK AVE
SEQUIO, GERARDO&MAYLINE	0027	17	19		000000	04235	00300	2	56 EDWIN ST
SERNA, FERNANDO & MARIELA	0173	117	11		000000	07842	00061	2	136 BRINKERHOFF ST
SERPA, ANGEL B ETAL	0190	127	17		000000	02203	01246	2	86 ORCHARD ST
SERRA, LINDA M	0149	100	19.01		000000			2	100 EUCLID AVE
SERRANO, FRANKLIN & NANCY	0098	64	6		000000	07803	00805	2	21 GROVE ST
SHAH, AMITKUMAR & HETALBEN	0099	65	8		000000	00780	00611	2	55 GROVE ST
SHAH, JAGDISH & DAKSHA	0057	33	30		000000	07689	00211	2	18 EIGHTH ST
SHAH, JAYKUMAR & SMITA	0159	108	2		000000	07716	00778	2	319 TEANECK ROAD
SHAH, NIMESHKUMAR D ETAL	0018	13	6		000000	03492	01728	2	117 SIXTH ST
SHAH, PANKAJ C & SANGITA P	0130	82	15		000000	08200	00058	2	136 MT VERNON ST
SHAH, PIYUSH & MANISHA	0035	20.01	12.02		000000	08286	00652	2	267 OVERPECK AVE
SHAH, SATISH R & MEENA S	0046	25	13		000000	08450	00134	2	58 HAZELTON ST
SHAHEEN, UZMA	0026	17	5		000000	08812	00079	2	65 ARTHUR ST
SHAKER, ASHRAF	0076	46	17		000000	09578	00200	2	128-130 PAULISON AVE
SHAKER, ASHRAF	0100	65	18		000000	09578	00204	4A	54 MT VERNON ST

## TAXING DISTRICT NO. 50 RIDGEFIELD PARK

COUNTY NO. 02 BERGEN

NAME OF OWNER ADDITIONAL OWNERS	PAGE NO.	BLOCK NO.	LOT NO.	LOT QUALIF.	ACCOUNT NO.	DEED BOOK PAGE	CLASS	PROPERTY LOCATION
SHAKER, ASHRAF	0123	78	6		000000	08361 00562	2	125 HUDSON AVE
SHAKER, ASHRAF & AMANDA	0124	78	17		000000	04513 01123	2	384 TEANECK ROAD
SHAKER, ASHRAF & NICOLE	0095	61	6		000000	05434 01318	4A	71 PARK ST
SHAKER, ASHRAF & WASFI SHEHATA	0064	39	6		000000	03308 00348	2	23 GRAND AVE
SHAKER, ASHRAF F & FAREED	0139	89	21		000000	03308 00415	2	54 BERGEN AVE
SHARP, KEVIN	0159	108	9		000000	03461 01924	2	175 MT VERNON ST
SHAW, CHAD & ANDREA	0002	3	4		000000	08978 00001	2	127 SECOND ST
SHAW, EDWARD MICHAEL	0149	100	12		000000	08456 00826	2	53 HOBART ST
SHAW, JOHN PERSHING ETAL	0028	18	4		000000	05544 01337	2	101 ARTHUR ST
SHAWAREB, YASER & ANTONIA	0214	137	6		000000	00644 00348	2	35 EDISON ST
SHAZO, SIGALIT	0052	31	2		000000	02866 01998	2	355 MAIN ST
SHAZO, SIGLIT	0149	100	21		000000	05230 00137	2	96 EUCLID AVE
SHAZO, GOLAN	0001	2	17.01		000000	03455 01366	2	122 SECOND ST
SHEEHAN, SCOTT & JERILYNN	0068	41	9		000000	07337 00068	2	139 GRAND AVE
SHEHRI, DITMAR & NELA, ANGJELA	0146	95	1		000000	05612 01803	2	21 SPRUCE AVE
SHEHU, AREN & TEUTA	0043	24	14		000000	05535 00755	2	34 HAZELTON ST
SHEIL, JAMES M & MAUREEN	0155	103	28		000000	08134 00777	2	56 BRINKERHOFF ST
SHERPA, CHHWANG RINGING ETALS	0122	77	11		000000	05367 01607	2	93 POPLAR ST
SHERPA, PASANG D	0132	84	4		000000	04366 01547	2	363 TEANECK ROAD
SHERRY KARRAM FAMILY TRUST	0031	20	8.01		000000	01593 00651	2	31 BARNES DRIVE
SHIKIYA, ROMY	0153	103	5		000000	08708 00526	2	103 MAIN ST
SHIM, JEA HOON	0030	19	10		000000	08732 00174	2	160 ARTHUR ST
SHIN 2019 FAMILY TRUST/PAUL TRSTE	0201	134.01	2.01	C0203	000000	03256 00722	2	99 TEANECK RD UNIT 203
SHIWAKOTI, PUNYA PRASAD	0039	21	20		000000	05338 00349	2	80 GORDON ST
SHOEMAKER, JOSEPH & IKUYO	0004	4	42		000000	00219 00525	2	210 FOURTH ST
SHOOLIS, CHRISTOPHER & MARK ZELLER	0140	90	7		000000	00908 00562	2	91 MT VERNON ST
SHRESTHA, PRAKASH KUMAR ETAL	0079	48	8.01		000000	04223 00130	2	54 AUSTIN ST
SHUKRY, ANTHONY & JESENIA	0211	135	20		000000	03280 01665	2	24 UNION ST
SHUM, KRIS & PEREZ, KRISTIAN	0161	109	8		000000	03500 01363	2	64 OVERLOOK AVE
SIAM, FELICIA & DARKWAH, KOSI ETAL	0217	138	34.02		000000	02401 02193	2	7 ALPINE COURT
SIDAROSS, MONICA	0209	134.01	11	C0312	000000	01935 01188	2	89-93 TEANECK RD UNIT C12
SIENICKI, ROBERT J & SHEILA D	0067	40	32		000000	06862 00148	2	50 UNION PLACE
SIERRA, JOHN & VIVIAN	0051	30	11		000000	05219 01898	2	60 HIGHLAND PLACE
SIETE LLC	0187	125.02	1		000000	04419 00047	4A	2 MAIN ST
SIGUENCIA, EDWIN	0177	121	1		000000	04746 00660	2	1-3 EUCLID AVE
SIKAND RIDGEFIELD PARK LLC	0127	80	5		000000	01987 01925	4A	209-211 MAIN ST
SILUK, RANDOLPH J	0042	23	20		000000		2	12 GORDON ST
SILVA, LEOLA	0008	7	11		000000	05075 00387	2	233 FIFTH ST
SILVA, SERGIO A	0214	137	4		000000	09254 00248	2	29 EDISON ST
SILVERSTEIN, DAVID & CAROLYN	0089	55	2		000000	08738 00555	2	37 SUMMIT ST
SILVERSTEIN, JOHN J & KIM, ELIN	0126	79.01	8		000000	04304 01376	2	117 OVERPECK AVE
SIMANTIRA, ELENI ETAL	0048	27	15		000000	02847 00713	2	124 HAZELTON ST
SIMO, AMANDA A	0189	127	10		000000	02769 01717	2	140 TEANECK ROAD
SIMONE, DEBORAH A	0199	134	7		000000	05365 01136	2	129 TEANECK ROAD
SIMONOVICH, JOSEPH & MARY	0181	122	25		000000		2	90 LAUREL ST
SINGH, CHARANJIT	0200	134	9	C0001	000000	09495 00295	2	119 TEANECK ROAD
SINGH, HARJIT	0134	84.01	2		000000	04505 01940	2	85 OVERPECK AVE
SINGH, HARRY & SAVITRI	0128	80	16		000000	07227 00420	2	90 BERGEN AVE
SINGH, SUKHJIT & MANJIT SINGH	0224	141	18		000000	00379 01624	2	74 TEANECK ROAD
SINGH, PRITPAL & BHUPINDER	0102	67	13		000000	05019 01852	2	71 UNION PLACE
SIU, WING KAP	0202	134.01	2.01	C0210	00000000	08163 00283	2	99 TEANECK RD UNIT 210
SLATTERY, MICHAEL & MARGARET	0102	67	17		000000	06897 00067	2	87 UNION PLACE
SLEM, GEORGE & MARIANA ABDELNOUR	0218	138.01	12		000000	01165 01030	2	46 SOUTH ST
SMAJLAJ, ANTON & LORETTA	0103	67	29.02		000000	09526 00235	2	3 EHLEH COURT
SMAJLAJ, SIMON & FITORE	0036	20.01	25		000000	09213 00262	2	251 OVERPECK AVE
SMITH, DENNIS & MARY	0220	138.02	18		000000	08005 00976	2	17 CHESTNUT ST
SMITH, STEVEN & CHRISTINE	0193	129	7		000000		2	77 ORCHARD ST
SMITHCOOPERONE LLC	0014	9	29		000000	04979 01879	4C	130-132 FOURTH ST
SNEAD, ANNE	0139	90	2		000000	04913 01477	2	45 BERGEN AVE
SNORGRASS, CATHERINE	0127	79.01	15		000000	09270 00348	2	88 OVERLOOK AVE
SOHN, ALBERT	0205	134.01	11	CCP10		04267 01018	2	89-93 TEANECK RD CP10
SOHN, PAUL JUNGWAN	0082	50.01	1.01	C0112		03981 00276	2	23 BIRCH ST
SOHN, ALBERT	0209	134.01	11	C0310		04267 01018	2	89-93 TEANECK RD UNIT C10
SOJKA, THOMAS	0179	121	21		000000	00879 00121	2	38 GARDEN ST
SOLCH, BRIAN	0168	115	22.01		000000	07822 00344	2	177 HOBART ST
SOLER, CRISTOBAL	0108	69	24		000000	01169 01279	2	216 PRESTON ST
SOLIS, AXINIA & JOSE	0182	123	9		000000	08536 00154	2	105 LAUREL ST
SOLIS, CARLOS J & ANA	0191	128	17		000000	04080 00707	2	64 COLLEGE PLACE



## TAXING DISTRICT NO. 50 RIDGEFIELD PARK

COUNTY NO. 02 BERGEN

NAME OF OWNER ADDITIONAL OWNERS	PAGE NO.	BLOCK NO.	LOT NO.	LOT QUALIF.	ACCOUNT NO.	DEED BOOK PAGE	CLASS	PROPERTY LOCATION
SOMERS, JAMES J	0122	77	15		000000	08426 00360	2	120 HUDSON AVE
SOMKAMOL LLC	0096	61	10		000000	03197 02477	4A	226 MAIN ST
SON, JOSHUA	0111	70	3	C0022	000000	04830 01891	2	435 TEANECK RD UNIT 22
SONG, CHI HYUN	0116	72	21		000000	02315 01924	2	72 POPLAR ST
SONG, YOUNG EOK	0084	50.01	1.01	C0316		04878 01489	2	79 BIRCH ST
SORIANO, JUAN & CRISMILDA	0152	102	3		000000	08454 00525	2	71 EUCLID AVE
SORONDO, GERARDO & CANDACE A	0052	31	6		000000	08068 00657	2	9 HAZELTON ST
SOSA, AIDA & MAYRA CAMILO	0207	134.01	11	C0108		04743 00929	2	89-93 TEANECK RD UNIT A8
SOSA, HILDA	0206	134.01	11	CG012		000000 000000	2	89-93 TEANECK RD G12
SOTO, JOSE A	0220	138.02	37		000000	02230 02435	2	18 ELM ST
SOTO, NATANAEL & BLANDINO, KATHERINE	0125	79	9		000000	04186 00030	2	142 OVERPECK AVE
SOTOMAYER, BETSABETH ETAL	0018	13	2		000000	04879 00966	2	105 SIXTH ST
SOUZA, AMANCIO & CARDOSO, JOELMA C	0157	106.01	2		000000	03106 02355	2	15 BRINKERHOFF ST
SP EQUITY CONSULTING LLC	0228	144	1		000000	01732 00910	4A	53 BERGEN TURNPIKE
SPAGNOLO, PHILIP E	0139	90	3		000000	05043 01633	2	49 BERGEN AVE
SPEENCE, PATSY	0074	45	19		000000	02313 02151	2	43 HACKENSACK AVE
SPEZIALE, CARLO O	0188	126	5		000000	05511 00055	4A	17 WINANT AVE
SPIRALS PROPERTIES LLC	0206	134.01	11	CG014	000000	02736 00600	2	89-93 TEANECK RD G14
SPIRALS PROPERTIES LLC	0208	134.01	11	C0215		02736 00600	2	89-93 TEANECK RD UNIT B15
SPOONER, A RONALD	0167	115	14		000000	08152 00296	2	161 HOBART ST
SPRUILL, KIMBERLEY	0182	123	4		000000	02818 00698	2	83 LAUREL ST
ST FRANCIS R C CHURCH	0129	81	1		000000		15D	114 MT VERNON ST
ST FRANCIS R C CHURCH	0129	81	2		000000		15D	BERGEN & 119 PARK ST
ST FRANCIS R C CHURCH	0129	81	4		000000		15D	125 PARK ST
STA. MARIA, SALVACION D	0224	141	21		000000		2	68 TEANECK ROAD
STABILE JR, ALBERT	0223	141	16		000000	07417 00656	2	47 ELM ST
STADLIN, CATHERINE M	0124	79	1.01		000000	04377 01267	2	226 PARK ST
STANFORD, ROY M & PALOMA	0041	23	6		000000	04348 01456	2	21 EDWIN ST
STANTON JR, TIMOTHY MICHAEL ETAL	0145	94	19		000000	05052 01426	2	44 HOBART ST
STANTON, DEBRA L	0160	108	16		000000	08530 00262	2	56 OVERPECK AVE
STANTON, RICHARD J & THERESA A	0029	18.01	1		000000	08575 00278	2	1 PARK AVE
STATE OF NJ DEP	0229	144	25				15C	REAR BERGEN TURNPIKE
STATE OF NJ DEP	0229	144	26				15C	REAR BERGEN TURNPIKE
STATE OF NJ DEP	0229	144	27				15C	REAR BERGEN TURNPIKE
STATE OF NJ DEP	0229	144	28				15C	REAR BERGEN TURNPIKE
STATE OF NJ DEP	0230	145	22				15C	SHORELINE
STATE OF NJ DEP	0230	145	23				15C	SHORELINE
STATE OF NJ DEP	0230	145	24				15C	SHORELINE
STATE OF NJ DEP	0231	146	5				15C	SHORELINE
STATE OF NJ DEP	0232	150	4				15C	FT OF MT VERNON ST S
STATE OF NJ DEP	0233	151	8				15C	REAR INDUSTRIAL AVE
STATE OF NJ DEP	0233	151	9				15C	REAR INDUSTRIAL AVE
STEBOVICH, PATRICIA & GABRIEL	0195	130	19		000000	02898 02158	2	197 BRINKERHOFF ST
STEIDLE, CHARLES & ROSA CATALA-	0219	138.02	3		000000	03652 00683	2	69 CHESTNUT ST
STEKAT PROP. LLC C/O JOSE CASERES	0002	3	1		000000	00962 02255	2	101-107 SECOND ST
STELLA, LAWRENCE J & JEANETTE K	0047	27	1		000000		15F	109 GORDON ST
STEPHENS, EDWARD M & KAREN A	0197	131	18		000000	06847 00567	2	46 HILLE PLACE
STERLING, ANTHONY D	0002	3	25		000000	03064 01659	2	200 THIRD ST
STEVENS, NATHAN & DIANA SAMAROO	0146	95	3		000000	00302 01783	2	25 SPRUCE AVE
STOKES, DORENE & CAROL STOKES	0024	16	18		000000	08220 00717	2	40 EDWIN ST
STROWBRIDGE, SHARON ETALS	0024	16	12		000000	03894 00482	2	35 ARTHUR ST
STROWBRIDGE, THOMAS & SHARON A	0126	79.01	6		000000	07709 00231	2	125 OVERPECK AVE
SUAREZ, ALLAN & EVELYN	0068	41	6		000000	09634 00310	2	127 GRAND AVE
SUAREZ, ANA M	0203	134.01	2.01	C0309		08190 00173	2	99 TEANECK RD UNIT 309
SUAREZ, CRISTOPHER G VERA ETAL	0209	134.01	18		000000	04572 01677	2	67 TEANECK ROAD
SUCUZHANAY, YUMBLA, EDGAR H	0166	114	13		000000	05024 00924	2	136 CHRISTIE ST
SUERO, MARIO & WANDA	0108	69.01	5		000000	09405 00390	2	185 OVERPECK AVE
SUH, HELEN	0204	134.01	2.01	C0317	000000	09297 00091	2	99 TEANECK RD UNIT 317
SUH, YOUNGGI & YOON, HA YOUNG (HAYOUNG)	0145	94	14		000000	02549 02283	2	22 BERGEN AVE
SULCA, MANUEL	0096	62	8		000000	03789 01866	2	24 GROVE ST
SULLIVAN, MARY	0070	42	10		000000	07097 00903	2	158 UNION PLACE
SULTANA, RIZWANA	0164	113	1		000000	05017 01423	2	116 HOBART ST
SUMANDAL, MAURITO & FELMA SUMANDAL	0008	7	3		000000	08362 00799	2	215 FIFTH ST
SUMBERAC, ALEKSI	0048	27	12		000000	08754 00089	2	130 HAZELTON ST
SUMILANG, MARIO J & LOURDES M	0089	55	11		000000	07151 00331	2	28 WEBSTER ST
SUMMERTON INC C/O CVS PHARMACY INC	0137	88	8		000000	07158 00420	4A	198 MAIN ST
SUNDER, SHYAM & KANCHAN	0186	125	5		000000	07805 00939	2	15 MAIN ST
SUNGAIL, WILLIAM & JOAN	0219	138.02	12		000000		2	39 CHESTNUT ST

## TAXING DISTRICT NO. 50 RIDGEFIELD PARK

COUNTY NO. 02 BERGEN

NAME OF OWNER ADDITIONAL OWNERS	PAGE NO.	BLOCK NO.	LOT NO.	LOT QUALIF.	ACCOUNT NO.	DEED BOOK	DEED PAGE	CLASS	PROPERTY LOCATION
SURAJEN LLC	0094	60	6		000000	02755	01276	2	45 WEBSTER ST
SURANA, SIDDHI	0036	20.01	23		000000	03908	00270	2	259 OVERPECK AVE
SURNIAK, FRANK & LAURA	0036	20.01	17		000000	07467	00694	2	144 E GRAND AVE
SUYCANO, JUSTINE JOHN ETAL	0079	49	4		000000	05334	00485	2	328 MAIN ST
SVECAK, MARKO	0022	15	3		000000	07984	00690	2	384 MAIN ST
SWEENEY, RAYMOND W & MARIANN C	0053	31	12		000000	07080	00637	2	37 HAZELTON ST
SYBY, ADELE	0132	84	5		000000			2	367 TEANECK ROAD
SYMEONIDIS, THEODORE	0190	127	22		000000	00403	00758	2	64 ORCHARD ST
T & A REALTY, LLC	0127	80	7		000000	08434	00676	4A	215-217 MAIN ST
TABASCO, THEODORE & KATHY	0225	141	34		000000	01987	01193	2	22 TEANECK ROAD
TAFUR, ITALO & LOURDES	0058	34	16		000000	07880	00365	2	44 SEVENTH ST
TAGLE, GERARDO G TRSTE/ETALS	0212	136	1.02		000000	04461	00043	2	68 BERGEN TURNPIKE
TAISTRA, PATRICK J & PEGGY A	0069	41	22		000000	07572	00988	2	118 UNION PLACE
TALINGDAN, MARIGOLD	0026	16.01	14		000000	09541	00494	2	2 PARK AVE
TAMI, ANIUSKA	0154	103	17		000000	09125	00070	2	75 CHRISTIE ST
TAMPOL, NORMA	0032	20	13.02		000000	04564	00400	2	138 GORDON ST
TAMSEN, TURGUT & ALI	0009	7	17		000000	02284	00827	2	247 FIFTH ST
TAN, MARSHALL & NELLIE LEE	0129	81	7		000000			2	190 EUCLID AVE
TANG, WEIJIE	0221	139	3		000000	05621	00832	2	116 ORCHARD ST
TAPIA III, DENNYS A	0035	20.01	13		000000	05159	01173	2	533 TEANECK ROAD
TAPIA, DANIELLE & LOUIS	0104	68	1		000000	08666	00798	2	162 PRESTON ST
TAPIA, ROSA	0118	74	12		000000	02472	00071	2	83 PRESTON ST
TAPIA, ANDREA & LUIS	0212	136	7		000000	04913	00885	2	27 UNION ST
TARLAC, GELIX & EMILY MELISSA	0021	14	27		000000	02135	01231	2	86 EIGHTH ST
TARQUINO, JHONNY H & CARMEN A	0080	50	5		000000	04654	01177	2	51-53 AUSTIN ST
TASCON, ANA I & URREGO, CARLOS CALLE	0035	20.01	16.03		000000	04639	01431	2	136 E GRAND AVE
TATIS, ANDRES	0160	108	22		000000	03458	00882	2	172 CEDAR ST
TAVAREZ, FRANKLIN & VIRGINIA LOPEZ	0095	61	2		000000	08583	00274	2	61 PARK ST
TAVAREZ, NIDIA PATRICIA	0002	3	21		000000	04520	00122	2	216 THIRD ST
TAVAREZ, CRISTINA R ETALS	0105	68	15		000000	04493	00347	15F	6 PERSHING COURT
TAVERA, FREDY A	0134	84	22		000000	03083	02057	2	84 OVERPECK AVE
TAVERAS, JOSE & ANA	0160	108	19		000000	08838	00165	2	42 OVERPECK AVE
TAX, JUAN GARCIA	0213	136	25		000000	04724	01832	2	12 EDISON ST
TEDESCO, EILEEN	0061	36	4		000000	07748	00479	2	53 HIGHLAND PLACE
TEJADA, DANILO ETALS	0024	16	10		000000	05586	00573	2	27 ARTHUR ST
TEJADA, JOSE A ETAL	0010	8	1		000000	03433	00350	2	34 HACKENSACK AVE
TEJEDA, ESTHER MIREYA ETALS	0124	78	23		000000	02769	02246	2	198 PARK ST
TELLIAN, STEPHEN & PATRICIA	0176	120	1		000000	07631	00371	2	87 RIDGEFIELD AVE
TELLO, JOHN & VIVIANA	0156	104	7		000000	05376	00894	2	124 MAIN ST
TELOR, NAFTALI	0024	16	19		000000	08740	00831	2	36 EDWIN ST
TENEZACA, RENE & GILVA ANGAMARCA	0172	117	5		000000	01688	00404	2	137 CHRISTIE ST
TENKERIAN, NEILA	0130	82	7		000000	04433	01637	2	177 PARK ST
TERAN, ALEX	0135	87	1	C0006	000000	03880	00216	2	18 CEDAR ST UNIT 3B
TERAN, HENRY G & LILIA	0113	71	4		000000	08176	00247	2	145 HUDSON AVE
TERRANOVA, DANIELLE & ELIZABETH P	0182	122	32		000000	05074	00552	2	48 WINANT AVE
TERRANOVA, DANIEL D & VASQUEZ, NIETTE	0160	108	17		000000	04399	01678	2	50 OVERPECK AVE
TERRAROSA, GARY & N KACHADOORIAN	0012	8	38		000000	08363	00913	2	208 FIFTH ST
TESTA, JACK A & JEAN A	0158	107	20		000000	07913	00249	2	142 CEDAR ST
THAKKAR, VIJAY & BHAVANA	0099	65	16		000000	07915	00726	4A	204 MAIN ST
THAKUR, NARESH & DEVI, ATTI	0054	32	5		000000	05272	00958	2	15 EIGHTH ST
THE REAXIOM GROUP, LLC	0096	61	8		000000	01158	00450	4A	228-230 MAIN ST
THEN, JAHSON M & AMNIRYS	0019	13	22		000000	04990	01598	2	100 SEVENTH ST
THEURET, REGINA	0025	16.01	9		000000			2	44 ARTHUR ST
THEURET, ROBERT G & JOANN S	0049	27	16		000000	08280	00024	2	120 HAZELTON ST
THIEMANN, ROBERT F	0214	137	11		000000	07836	00607	2	69 COLLEGE PLACE
THOMAS, ELIZABETH & C PIPITONE	0224	141	23		000000	08819	00654	2	62 TEANECK ROAD
THOMPSON, GERALDINE F	0218	138.01	16		000000	07683	00909	2	36 SOUTH ST
THOMPSON, THOMAS & KELLY CATHCART	0056	33	10		000000	09122	00430	2	33 SEVENTH ST
THOR REAL ESTATE LLC	0233	151	5		000000	03002	00674	4B	18 INDUSTRIAL AVE
THOR REAL ESTATE LLC	0233	151	6		000000	03002	00681	4B	16 INDUSTRIAL AVE
THOR RIVER ROAD LLC DL	0001	1.03	8		000000	04651	00674	4B	INDUSTRIAL AVE
THORNTON, JOSEPHINE	0210	135	5.02		000000	07331	00221	2	21 RIDGEFIELD AVE
THURBER-WAMSLEY, DIANE M	0031	20	1		000000	08524	00453	2	133 ARTHUR ST
THURSTON, ROBERT D & ROSEMARY E	0140	90	18		000000	07147	00167	2	86 CEDAR ST
TIBVRCIO, LVCIA	0030	19	9		000000	02747	02423	2	156 ARTHUR ST
TICHY, PETER	0143	92	15		000000	08638	00900	2	20 HUDSON AVE
TIFAUT, ROBERTZ & CARLINE	0021	14	26		000000	00872	00159	2	90 EIGHTH ST
TIGHE, WILLIAM & ARLENE	0081	50	13.01		000000	09040	00184	2	38 PRESTON ST

## TAXING DISTRICT NO. 50 RIDGEFIELD PARK

COUNTY NO. 02 BERGEN

NAME OF OWNER ADDITIONAL OWNERS	PAGE NO.	BLOCK NO.	LOT NO.	LOT QUALIF.	ACCOUNT NO.	DEED BOOK PAGE	CLASS	PROPERTY LOCATION
TIM'S WEST VIEW SERVICE STATION, INC	0071	44	1		000000	07846 00717	4A 87	RAILROAD AVE
TINAJ, SIMON & SUELA	0046	25	15		000000	09551 00391	2 52	HAZELTON ST
TISSERAND, THOMAS	0203	134.01	2.01	C0308	000000	08206 00055	2 99	TEANECK RD UNIT 308
TIVON, LLC	0209	134.01	13		000000	09180 00010	2 81	TEANECK RD
TOBAR, MARIO & EUGENIA	0162	111	2		000000	08361 00585	2 25	OVERPECK AVE
TODD, JAMES H & CAROL L	0065	40	4		000000		2 51	GRAND AVE
TOFELOS LLC	0224	141	28		000000	05249 01120	2 40	TEANECK ROAD
TOHOVIL LLC	0138	89	5		000000	05326 00259	4A 175	MAIN ST
TOKER, MONICA & THOMAS	0141	91	6		000000	04356 00232	2 171	EUCLID AVE
TOLA, FISNIK & XHAFERRI, OLIGERTA	0091	56	19		000000	05482 01808	2 48-50	PAULISON AVE
TOLEDO, SCOTT & MARLENE M	0145	94	9		000000	03751 00816	2 57	CEDAR ST
TORIGIAN, ANDREW	0230	145	2.02		000000	07130 00169	4A 193	BERGEN TURNPIKE
TORIGIAN191193 LLC	0229	145	1		000000	04855 01173	4A 191	BERGEN TURNPIKE
TORRES, ANTHONY & ATHENA SERRANO	0065	39	8		000000	08565 00357	2 33	GRAND AVE
TORRES, CLIVE A & ALICIA	0025	16	21		000000	07804 00603	2 28	EDWIN ST
TORRES, DIOGENES & FLAVIA	0059	34	25		000000	01597 00655	2 16	SEVENTH ST
TORRES, FERNANDO & MARTHA	0125	79	13		000000	01572 00636	2 128	OVERPECK AVE
TORRES, GUIDO	0049	29	1		000000	02073 02084	15F 73	HAZELTON ST
TORRES, JACQUELINE	0030	19	2		000000	09577 00457	2 126	ARTHUR ST
TORRES, JAVIER	0196	131	8		000000	08149 00479	2 219	TEANECK ROAD
TORRES, LISSET	0223	141	14		000000	02155 01625	2 41	ELM ST
TORRES, PAULINA E ETAL	0164	113	4		000000	04617 01071	2 23	HUDSON AVE
TORRES, RAUL & LESLY	0088	54	8.01		000000	00979 00395	2 87	SUMMIT ST
TORRETO, JOSE F & LETICIA F	0132	83	16		000000	03091 01049	2 344	TEANECK ROAD
TOUHIDI, MEHDI & SHAYAN	0040	22	14		000000	04503 00784	2 56	GORDON ST
TOVAR, OSCAR & NORA	0177	120	15		000000	09290 00444	2 22	WINANT AVE
TOVAR, SANDRA	0059	34	28		000000	01832 01448	2 4	SEVENTH ST
TOWOLAWI, TAJUDEEN T & MORENIKE T	0133	84	8		000000	08424 00832	2 381	TEANECK ROAD
TRAINOR, SILVIA TRSTE	0111	70	8		000000	05505 01593	2 199	PRESTON ST
TRANI, PATRICK A & ROBYN M	0066	40	11		000000	09220 00215	2 79	GRAND AVE
TREBILCOCK, JAMES B & AYISHATU A	0140	90	10		000000	02752 01690	2 162	EUCLID AVE
TRESS, STEVEN E & KATHLEEN G	0027	17	10		000000		2 85	ARTHUR ST
TRIONE, JOSEPH & MARGARET	0180	122	11		000000	07941 00129	2 53	GARDEN ST
TROTTA, JOHN G. & LOUISE	0163	112	19		000000		2 170	HOBART ST
TRUNCCELLITO, DENNIS & JEANNETTE	0085	52	5		000000	07130 00523	2 15	PRESTON ST
TRUSTEE, INGEBORG BENKOWITSCH TRUST	0182	123	2		000000	01665 01647	2 69	LAUREL ST
TRUSTEES-FIRST PRESBYTERIAN	0122	77	8		000000		15D 73	POPLAR ST
TRUSTEES-MOSAIC LODGE 194 F & A M	0144	94	1		000000		15F 129	MAIN ST
TSOURATAKIS, DIMITRIOS & GEORGIA	0096	62	4		000000	07296 00098	2 16	GROVE ST
TT & SONS REALTY LLC	0100	66	3		000000	01987 01764	2 305	MAIN ST
TUCKER, BENJAMIN A & DENTI, DANIELLE	0032	20	17		000000	04240 01006	2 122	GORDON ST
TUCKER, PIARI S	0075	46	1		000000	08280 00761	2 109	FIFTH ST
TULKAN, NANDOR	0140	90	15.01		000000	01524 00359	2 96	CEDAR ST
TULLOCH, BRUCE & SHENISE	0196	131	9		000000	04662 01203	2 223	TEANECK ROAD
TUMINO PROPERTIES	0199	133.01	7		000000	02179 02058	1 35	E WINANT AVE
TUMINO PROPERTIES LLC	0198	132	12		000000	08220 00225	4A 28	E WINANT AVE
TUMINO'S REALTY LLC	0198	132	10		000000	08020 00267	4A 37	EMERSON ST
TURI, VIRGINIA & DANIEL	0198	132	3		000000	02508 01351	2 43	HILLE PLACE
TURNER, JR HENRY T & MARIA	0070	42.01	5		000000		2 171	E GRAND AVE
TUSSI, ANTHONY & ANNAMARIA	0152	102	13		000000	05006 01907	2 119	CHRISTIE ST
TYMON, III JOHN JOSEPH & LINDA L	0219	138.02	4		000000		2 67	CHESTNUT ST
UBEN, MINORKAS & MAXIMO	0216	138	13		000000	09125 00983	2 43	SOUTH ST
UBILLUS, WILLIE & GLENDA	0019	13	14		000000	01885 01362	2 137	SIXTH ST
ULLOA, ANABEL & HERNANDEZ, REYES	0091	56	17		000000	05308 01851	2 54-56	PAULISON AVE
UM, KI HYUN & YOUNG SIL	0083	50.01	1.01	C0310	000000	03540 01828	2 67	BIRCH ST
UNITED RENTALS	0092	57.01	1		000000	08655 00741	1 260B	BERGEN TURNPIKE REAR
UNITED RENTALS	0097	63.01	1		000000	08655 00741	1 260A	BERGEN TURNPIKE
UNITED RENTALS	0231	147	1		000000	09145 00143	4A 222-260	BERGEN TURNPIKE
UNITED STATES POST OFFICE	0145	94	7		000000		15C 155	MAIN ST
UNTORIA, MIRIAM	0016	10	12.01		000000	08397 00833	2 35	CENTRAL AVE
URENA, KELSEY GISSELLE TRSTE	0117	73	21		000000	04686 00135	2 44	POPLAR ST
URFIRER, DAWN	0119	75	11		000000	02147 01590	2 134	BERGEN AVE
US BANK NATIONAL ASSOC. TRSTE	0206	134.01	11	CG013	000000	09126 00481	2 89-93	TEANECK RD G13
US BANK TRUST C/O HUDSON HOMES MGMT	0046	25	8		000000	02583 00592	2 71	GORDON ST
USALJ, MARIO & MARIJA	0058	34	9		000000		2 33	SIXTH ST
UY, EDNEY JUDE & ELIJAH HOWEN	0173	118	5		000000	04469 00275	2 41	BRINKERHOFF ST
UY, ISABELO D & MARIA D	0176	119	15		000000		2 98	RIDGEFIELD AVE
UZHCA, NELSON & MARIA B	0151	101	9		000000	03038 01707	2 107	HOBART ST

## TAXING DISTRICT NO. 50 RIDGEFIELD PARK

COUNTY NO. 02 BERGEN

NAME OF OWNER ADDITIONAL OWNERS	PAGE NO.	BLOCK NO.	LOT NO.	LOT QUALIF.	ACCOUNT NO.	DEED BOOK	DEED PAGE	CLASS	PROPERTY LOCATION
VACA, SUSY J	0198	132	6		000000	01721	00056	2	53 HILLE PLACE
VACCARO, ANDREA F	0026	16.01	13		000000	07421	00992	2	60 ARTHUR ST
VACCARO, WENDY & TARAZONA, ARTURO	0119	75	14		000000	05266	01202	2	122 BERGEN AVE
VALDERRAMA, ELENA	0043	24	12		000000	03265	00402	2	37 GORDON ST
VALDEZ, JORGE & CAROLINA	0176	119	17		000000	09547	00441	2	90 RIDGEFIELD AVE
VALDEZ,LIZMARY&SANTANA,CRISTIAN	0048	27	7		000000	03999	00566	2	123 GORDON ST
VALDIVIESO JR.,N,& R&A VALDEVIESO	0174	118	20		000000	08828	00944	2	42 EUCLID AVE
VALENTIN, ERIC T & MAURA	0227	143	5		000000	08736	00945	2	21 ELM ST
VALENTINETTI, PAUL	0206	134.01	11	CG007		08335	00929	2	89-93 TEANECK RD G7
VALENTINETTI, PAUL	0207	134.01	11	C0105		08335	00929	2	89-93 TEANECK RD UNIT A5
VALENTINETTI,JOHN & FAITH	0178	121	2		000000	07237	00091	2	9 EUCLID AVE
VALENZUELA, CHRISTIAN & DIAZ, DIANA	0009	7	22		000000	03348	02000	2	46 SIXTH ST
VALERA, RICARDO	0199	133.01	5		000000	05294	00714	2	27 E WINANT AVE
VALLE, GEORGE J & ANA	0166	114	12		000000	08413	00392	2	138 CHRISTIE ST
VAN BUSKIRK, JOHN & MARIA	0144	93	10		000000	08424	00342	2	122 EUCLID AVE
VAN GELDREN, CHARLES & ANNA	0086	52	13		000000	07000	00206	2	40 SUMMIT ST
VAN GELDREN, THOMAS & ELIZABETH	0089	55	1		000000	08559	00148	2	35 SUMMIT ST
VAN UITTENBROEK,TINA	0152	102	6		000000	08707	00392	2	99 CHRISTIE ST
VANTAGE HEALTH SYSTEMS, INC.	0161	110	6		000000	07334	00441	15F	187 MT VERNON ST
VARGAS, DIOGENES	0124	78	25		000000	02759	01395	2	190 PARK ST
VARGAS, FAUSTA	0043	24	10		000000	00833	02056	2	33 GORDON ST
VARGAS, JORGE & GLADYS	0091	56	8		000000	08517	00254	2	29 FIFTH ST
VARGAS, RAMON & MADELINE	0117	73	17		000000	08360	00836	2	238 EUCLID AVE
VARGAS, ROSA H	0090	56	1.01		000000	01725	00157	2	9 FIFTH ST
VARGAS, ROSALIE B ETAL	0086	52	10.01		000000	04353	00346	2	48 SUMMIT ST
VASILE, MARCEL DANIEL ETAL	0104	68	8		000000	03771	01311	2	107 UNION PLACE
VASQUEZ, ALBERT & DORIS	0010	7	34		000000	00775	01547	2	2 SIXTH ST
VASQUEZ, FLOR & JOSE	0148	99	14		000000	09371	00053	2	12 CHRISTIE ST
VASQUEZ, JOSE (ETAL)	0221	139	10		000000	01861	00566	2	98 TEANECK ROAD
VASQUEZ, SIMON B	0129	82	1		000000	04311	00854	2	175 EUCLID AVE
VASQUEZ,ALFONSO&SARVELIA	0116	73	3		000000	04019	01725	2	147 BERGEN AVE
VASQUEZ,MICHAEL A&ALVARADO,LUZ	0223	141	6		000000	04298	00405	2	23 MAPLE ST
VAUGHAN III, WALLACE ROY & SUSAN	0211	135	18		000000	07862	00696	2	34 UNION ST
VAYNER, MICHAEL & LUBA	0190	127	25		000000	08264	00565	2	51 LAUREL ST
VAZQUEZ-FELICIANO, MAYRA	0142	91	19		000000	01627	01112	2	118 CEDAR ST
VAZQUEZ,JACQUELINE ETALS	0026	16.01	10		000000	04828	00007	2	48 ARTHUR ST
VEGA, ARNALDO J & MARTHA J	0118	74	9		000000	09152	00183	2	75 PRESTON ST
VEGA, JUAN RAMON	0016	10	14		000000	02449	00408	2	45 CENTRAL AVE
VEGA, RICHARD	0008	7	8		000000	03004	00044	2	225 FIFTH ST
VEGA, SAMMY & TRACY ANN	0213	136	22		000000	02434	01700	2	20 EDISON ST
VELA, DAVID	0145	94	8		000000	08671	00646	2	53 CEDAR ST
VELASQUEZ,MEGAN ETAL	0180	122	15		000000	04451	00842	2	119 BRINKERHOFF ST
VELAZCO-HERNANDEZ, DAVID	0221	138.02	37.01		000000	04856	00609	2	16 ELM ST
VELAZQUEZ, ENZO T	0163	112	14		000000	08822	00240	2	32 OVERPECK AVE
VELAZQUEZ, JACK & COYAGO, MARTHA C	0026	17	4		000000	02805	00090	2	63 ARTHUR ST
VELE, FAUSTO	0055	32	20		000000	01012	02013	2	366 MAIN ST
VELEZ, CAROLINA B	0182	123	6		000000	02349	00634	2	95 LAUREL ST
VELEZ, CHRISTIE & ROBERTO A	0115	72	13		000000	03070	01323	2	156 HUDSON AVE
VELEZ, LUCILA B	0194	130	5		000000	08742	00010	2	159 BRINKERHOFF ST
VELEZ, ROBERTO & JUANA	0143	92	14		000000	00859	00916	15F	24 HUDSON AVE
VELEZ, WILFRED & GEORGEANN	0226	142	9		000000	09162	00079	2	35 ELM ST
VELEZ, ZOILA	0147	99	7		000000			2	136 MAIN ST
VELEZ,ROBERTO	0180	122	6		000000	04393	00076	2	33 GARDEN ST
VELOZ, GEORGE GABRIEL ETAL	0188	126	8.01		000000	05079	01778	2	29 WINANT AVE
VELOZ, HOSWARD M	0067	40	33		000000	02130	01329	2	44 UNION PLACE
VELOZ, YESENIA	0110	70	3	C0021	000000	05143	00441	2	435 TEANECK RD UNIT 21
VENTURA,IRIS & ELSA	0112	70.01	6		000000	05043	00756	2	153 OVERPECK AVE
VERA, JULIE D	0109	70	1		000000	08109	00566	2	415 TEANECK ROAD
VERA, NANCY & LUIS ALMACHI	0165	114	1.02		000000	00308	00260	2	113 HOBART ST
VERCELLI, THOMAS & STACEY	0162	110	9		000000	00002	00464	2	70 OVERLOOK AVE
VERGARA, JULIO & MARIA SARMIENTO	0185	124	7		000000	09094	00393	2	172 TEANECK ROAD
VERNAGLIA, PAULA	0116	73	6.01		000000	01955	01839	2	99 PRESTON ST
VICICONTE, ANTONIO ETALS	0053	32	3		000000	01138	01085	2	9 EIGHTH ST
VICUNA, MANUEL & JUNIOR A	0174	118	19		000000	04214	01839	2	46 EUCLID AVE
VIDA JR, KAROL & PAVIL & PETER	0137	87	14		000000	02887	00761	2	52 SPRUCE AVE
VIDUCIC, ANTE & LJUBICA	0077	46	23		000000	01369	02122	2	106 PAULISON AVE
VIEIRA, ANA & CARVALHO, DIXON	0029	18.01	8		000000	05500	00125	2	100 ARTHUR ST
VIEITEZ, JOSEPH M	0180	122	9		000000	04227	00719	2	45 GARDEN ST



## TAXING DISTRICT NO. 50 RIDGEFIELD PARK

COUNTY NO. 02 BERGEN

NAME OF OWNER ADDITIONAL OWNERS	PAGE NO.	BLOCK NO.	LOT NO.	LOT QUALIF.	ACCOUNT NO.	DEED BOOK PAGE	CLASS	PROPERTY LOCATION
VILLA-CALLE, LIGIA V	0204	134.01	7		000000	04366 01815	2	103 TEANECK ROAD
VILLAGE IGA LLC	0127	80	3		000000	08078 00870	4A	201-203 MAIN ST
VILLAGE IGA LLC	0127	80	3.01		000000	08078 00870	4A	205 MAIN ST
VILLAGE OF RIDGEFIELD PARK	0017	11	2		000000		15C	RAILROAD AVE
VILLAGE OF RIDGEFIELD PARK	0017	11	4		000000		15C	RAILROAD AVE
VILLAGE OF RIDGEFIELD PARK	0017	11	5		000000		15C	RAILROAD AVE
VILLAGE OF RIDGEFIELD PARK	0017	11	6		000000		15C	FIRST ST
VILLAGE OF RIDGEFIELD PARK	0017	11	7		000000		15C	FIRST ST
VILLAGE OF RIDGEFIELD PARK	0018	11	10		000000		15C	SECOND ST
VILLAGE OF RIDGEFIELD PARK	0023	15.01	1		000000	00000 00000	15C	MEADOW LANDS
VILLAGE OF RIDGEFIELD PARK	0026	16.02	1		000000		15C	MEADOW LANDS
VILLAGE OF RIDGEFIELD PARK	0030	18.02	1		000000		15C	MEADOW LANDS
VILLAGE OF RIDGEFIELD PARK	0033	20.01	3.03		000000	05202 01931	15C	577 TEANECK ROAD REAR
VILLAGE OF RIDGEFIELD PARK	0033	20.01	5.03		000000	07894 00731	15C	571 TEANECK ROAD REAR
VILLAGE OF RIDGEFIELD PARK	0033	20.01	5.05		000000	05178 01298	15C	TEANECK ROAD REAR
VILLAGE OF RIDGEFIELD PARK	0034	20.01	6.01		000000	07602 00878	15C	567 TEANECK ROAD REAR
VILLAGE OF RIDGEFIELD PARK	0034	20.01	7.02		000000	00172 01270	15C	TEANECK RD (REAR)
VILLAGE OF RIDGEFIELD PARK	0034	20.01	8.02		000000	08726 00081	15C	553 TEANECK ROAD REAR
VILLAGE OF RIDGEFIELD PARK	0034	20.01	9.02		000000	01156 02354	15C	TEANECK RD (REAR)
VILLAGE OF RIDGEFIELD PARK	0034	20.01	10		000000		15C	TEANECK ROAD
VILLAGE OF RIDGEFIELD PARK	0035	20.01	12.01		000000	00753 00050	15C	267 OVERPECK AVE REAR
VILLAGE OF RIDGEFIELD PARK	0035	20.01	13.02		000000		15C	OVERPECK AVE (REAR)
VILLAGE OF RIDGEFIELD PARK	0035	20.01	14		000000	09599 00367	15C	E GRAND AVE
VILLAGE OF RIDGEFIELD PARK	0035	20.01	16.02		000000	09599 00367	15C	EAST GRAND AVE
VILLAGE OF RIDGEFIELD PARK	0035	20.01	16.05		000000		15C	GORE
VILLAGE OF RIDGEFIELD PARK	0038	20.04	1		000000	07789 00007	15C	TEANECK ROAD REAR
VILLAGE OF RIDGEFIELD PARK	0039	21.01	1		000000		15C	MEADOW LANDS
VILLAGE OF RIDGEFIELD PARK	0041	22.01	1		000000		15C	MEADOW LANDS
VILLAGE OF RIDGEFIELD PARK	0044	24.01	1		000000		15C	MEADOW LANDS
VILLAGE OF RIDGEFIELD PARK	0044	24.01	2		000000		15C	MEADOW LAND
VILLAGE OF RIDGEFIELD PARK	0045	24.06	1		000000		15C	CHALLENGER ROAD
VILLAGE OF RIDGEFIELD PARK	0049	27.01	1		000000		15C	MEADOW LANDS
VILLAGE OF RIDGEFIELD PARK	0049	27.01	2		000000		15C	MEADOWS
VILLAGE OF RIDGEFIELD PARK	0049	27.01	3		000000		15C	MEADOW LANDS
VILLAGE OF RIDGEFIELD PARK	0049	28.01	1		000000		15C	MEADOW LANDS
VILLAGE OF RIDGEFIELD PARK	0052	30.01	1		000000		15C	MEADOW LANDS
VILLAGE OF RIDGEFIELD PARK	0057	33.01	1		000000		15C	MEADOW LANDS
VILLAGE OF RIDGEFIELD PARK	0095	60	8.01		000000	05147 01687	15C	55 WEBSTER ST
VILLAGE OF RIDGEFIELD PARK	0095	60	12		000000		15C	234 MAIN ST
VILLAGE OF RIDGEFIELD PARK	0095	60	14		000000	00003 02418	15C	68 PARK ST
VILLAGE OF RIDGEFIELD PARK	0098	65	1		000000		15C	35 GROVE ST
VILLAGE OF RIDGEFIELD PARK	0108	69	25		000000		15C	REAR TEANECK RD (GORE)
VILLAGE OF RIDGEFIELD PARK	0112	70.01	11		000000		15C	OVERPECK AVE
VILLAGE OF RIDGEFIELD PARK	0127	79.01	17		000000		15C	OVERLOOK AVE
VILLAGE OF RIDGEFIELD PARK	0127	80	9		000000	07036 00787	15C	93 PARK ST
VILLAGE OF RIDGEFIELD PARK	0130	82	4.01		000000		15C	159 PARK ST
VILLAGE OF RIDGEFIELD PARK	0134	85	1		000000		15C	MT VERNON & HERBERT
VILLAGE OF RIDGEFIELD PARK	0139	89	24		000000	07427 00735	15C	56 CEDAR ST
VILLAGE OF RIDGEFIELD PARK	0142	92	7		000000		15C	107 CEDAR ST
VILLAGE OF RIDGEFIELD PARK	0143	93	1		000000		15C	HOBART ST
VILLAGE OF RIDGEFIELD PARK	0156	106	6		000000		15C	MAIN ST BREWSTER PARK
VILLAGE OF RIDGEFIELD PARK	0157	106.01	4		000000		15C	MAIN ST
VILLAGE OF RIDGEFIELD PARK	0162	110	13		000000		15C	OVERLOOK AVE
VILLAGE OF RIDGEFIELD PARK	0162	111	11		000000		15C	OVERLOOK AVE
VILLAGE OF RIDGEFIELD PARK	0170	116	22.02		000000		15C	210 BRINKERHOFF ST
VILLAGE OF RIDGEFIELD PARK	0200	134	8		000000	05456 00004	15F	125 TEANECK ROAD
VILLAGE OF RIDGEFIELD PARK	0200	134.01	1		000000		15C	TEANECK ROAD
VILLAGE OF RIDGEFIELD PARK	0204	134.01	8		000000		15C	101 TEANECK ROAD
VILLAGE OF RIDGEFIELD PARK	0211	135.01	1		000000		15C	RIDGEFIELD AVE
VILLAGE OF RIDGEFIELD PARK	0220	138.02	19		000000		15C	TEANECK ROAD
VILLAGE OF RIDGEFIELD PARK	0228	144	5		000000	01799 01581	15F	109 BERGEN TURNPIKE
VILLAGE OF RIDGEFIELD PARK	0228	144	7		000000		15F	111 BERGEN TURNPIKE
VILLAGE OF RIDGEFIELD PARK	0228	144	9		000000	00000 00000	15C	BERGEN TURNPIKE
VILLAGE OF RIDGEFIELD PARK	0228	144	10		000000		15C	BERGEN TURNPIKE
VILLAGE OF RIDGEFIELD PARK	0228	144	11		000000	09130 00476	15C	143 BERGEN TURNPIKE
VILLAGE OF RIDGEFIELD PARK	0228	144	12		000000		15C	BERGEN TURNPIKE
VILLAGE OF RIDGEFIELD PARK	0228	144	13		000000		15C	BERGEN TURNPIKE
VILLAGE OF RIDGEFIELD PARK	0228	144	16		000000		15C	BERGEN TURNPIKE

## TAXING DISTRICT NO. 50 RIDGEFIELD PARK

COUNTY NO. 02 BERGEN

NAME OF OWNER ADDITIONAL OWNERS	PAGE NO.	BLOCK NO.	LOT NO.	LOT QUALIF.	ACCOUNT NO.	DEED BOOK PAGE	CLASS	PROPERTY LOCATION
VILLAGE OF RIDGEFIELD PARK	0232	150	3		000000		15C	FT OF BRINKERHOFF ST W
VILLAGE OF RIDGEFIELD PARK	0233	151	3		000000		15C	24 INDUSTRIAL AVE
VILLALTA, MARIA ETALS	0051	30	1		000000	05586 01117	2	41 HAZELTON ST
VILLAMIL, CARLOS A & MARTHA R	0196	130	38	C0001		00036 00322	2	10-12 EMERSON ST UNIT 12
VILLAMIL, CLAUDIA A	0196	130	38	C0002		00363 00340	2	10-12 EMERSON ST UNIT 10
VILLANO, GERARD A & MARIE	0096	62	7		000000		2	43 PARK ST
VILLANUEVA, DARIOU LEGSAC ETAL	0206	134.01	11	CG005		05077 01496	2	89-93 TEANECK RD G5
VILLANUEVA, DARIOU LEGSAC ETAL	0207	134.01	11	C0107		05077 01496	2	89-93 TEANECK RD UNIT A7
VILLANUEVA, JOSE A & YULY B	0142	91	18		000000	08218 00861	2	122 CEDAR ST
VILLANUEVA, LUCIA & NESTOR	0173	117	10.01		000000		2	230 TEANECK ROAD
VILLEGAS, ROBERT M & ROSARIO, SUJEIRY	0167	115	8		000000	02324 01472	2	145 HOBART ST
VILORIA, EDERMIRO	0025	16.01	1		000000	08591 00824	4A	419 MAIN ST
VILORIA, EDERMIRO	0171	116	34		000000	08780 00253	2	168-170 BRINKERHOFF ST
VILORIA, EDERMIRO & BARBARA	0121	76	15		000000	07369 00159	2	126 PARK ST
VINCENTZ, WARREN	0205	134.01	11	CG004		07202 00291	2	89-93 TEANECK RD G4
VINCENTZ, WARREN	0206	134.01	11	CG008		07570 00175	2	89-93 TEANECK RD G8
VINCENTZ, WARREN	0206	134.01	11	CG009		07248 00712	2	89-93 TEANECK RD G9
VIRELLA, JUAN & ENERIO, MICHELLE	0111	70	15		000000	02933 00998	2	164 OVERPECK AVE
VISHWA NIRMALA DHARMA	0034	20.01	11.01		000000	08536 00815	2	270 OVERPECK AVE
VISHWA NIRMALA DHARMA	0034	20.01	11.03		000000	09262 00370	2	268 OVERPECK AVE
VISIOLI, JAMES C & DIOSMARI A	0048	27	8		000000	09143 00227	2	131 GORDON ST
VITORIANO, WILLIAM S	0179	121	25		000000	05202 01732	2	18 GARDEN ST
VOGLER JAMES A & SHIRLEY A	0143	92	9		000000		2	113 CEDAR ST
VON FISCHER, RYAN N & FLORENCE M	0007	6	10		000000	03512 01116	2	335 FIFTH ST
VON RUDENBORG, LORRAINE	0104	68	3		000000	08371 00261	2	9 ROOSEVELT AVE
VOORHEES, RANDALL	0080	50	7.01	C0001		01854 02340	2	58-A PRESTON ST
VORHEES, DONALD & LORETTA	0143	92	17		000000	01010 00634	2	112 HOBART ST
WAGNER, RODNEY A & LYNN A	0062	37	9		000000	08070 00124	2	96 GRAND AVE
WAGNER, ROSS & MARILYNN	0218	138.01	11		000000	00279 02021	2	101 ORCHARD ST
WALLER, MARK & ROSEMARY	0213	137	1		000000	05390 01068	15F	15 EDISON ST
WALSH, ANTHONY & CAROLINA	0174	118	7		000000	01650 02252	2	47 BRINKERHOFF ST
WALSH, MATTHEW	0089	55	8		000000	01823 02217	2	416 LINCOLN AVE
WANG, HONGBO	0053	31	19		000000	03275 00258	2	10 HIGHLAND PLACE
WARRAD, NAWWAF & NAIMEH & AHLAM	0057	33	27		000000	03336 01885	2	24 EIGHTH ST
WARREN, JOHN	0185	123	41		000000	08979 00477	2	56 WINANT AVE
WASEF, NADER	0183	123	14.02		000000	01492 00241	2	129 BRINKERHOFF ST
WATERS, GEORGE	0128	80	12		000000	00423 00620	2	103 PARK ST
WEBER, INGABORG	0156	105	4		000000		2	10 HOMESTEAD PLACE
WEISS, PETER & CHRISTINE	0126	79.01	13		000000	01145 01811	2	101 OVERPECK AVE
WELSEK, MARY JANE	0024	16	11		000000		2	31 ARTHUR ST
WELSEN, SHERY ADEL ETAL	0041	23	3.01		000000	05422 00023	2	9 EDWIN ST
WENGIEL, CAROL	0020	13	40		000000		2	62 SEVENTH ST
WEY, THEENSHEE & CHIENAN	0193	130	1		000000	07643 00493	2	229 TEANECK ROAD
WHALEN, EDWARD & TARA CAPOBIANCO	0093	59	1		000000	09578 00081	2	1 WEBSTER ST
WHITE, ROSEANNE	0160	108	13		000000	08545 00109	2	68 OVERPECK AVE
WHITMER JR, WALLACE R & SUSAN	0163	112	20		000000	07745 00354	2	162 HOBART ST
WIJAYA, ALEXANDER JANTO ETAL	0075	45	35		000000	03193 00734	2	102 FIFTH ST
WILLIAMS, RAYMOND ETALS	0185	123	40.01		000000	05351 00645	2	62 WINANT AVE
WILLIAMS, THOMAS & DONNA	0147	98	5		000000	06957 00688	2	15 SPRUCE AVE
WILSON, KEEGAN & FREEL, DOSS	0229	144	19		000000	03957 00115	2	175 BERGEN TURNPIKE
WILSON, STEVEN & JOHANNA	0047	26	7		000000	07647 00550	2	99 GORDON ST
WIMBELDON REALTY, LLC	0095	60	10		000000	09519 00099	4A	240-246 MAIN ST
WIND, JASON	0153	102	19		000000	01705 00634	2	100 BRINKERHOFF ST
WISNESKI, EUGENE & PATRICIA	0060	35	4		000000		2	19 HIGHLAND PLACE
WOHLLEBEN, ALBERT W & GAYLE C	0195	130	32		000000	03101 01162	2	30 EMERSON ST
WOHLRAB, PHILIP S & COLLEEN C	0199	133.01	1		000000	07046 00512	2	19 E WINANT AVE
WON BUDDHISM OF AMERICA INC	0146	95	7		000000	00698 02484	15D	162 MAIN ST
WONDRACK, CAROL A	0031	20	4		000000	08091 00890	2	129 ROOSEVELT AVE
WONG, JEFFREY	0159	108	4		000000	04642 00271	2	327 TEANECK ROAD
WONG, JESUS & CLARA	0009	7	15		000000	01592 01212	2	241 FIFTH ST
WONG, NIKKO TY LEUNG	0195	130	22		000000	02181 01125	2	203 BRINKERHOFF ST
WONG, WAN & WU, TONY	0161	109	9		000000	03953 00329	2	62 OVERLOOK AVE
WOO, BO KYUNG & CHOI, SUNG HO	0063	38	3		000000	05655 00460	2	107 HIGHLAND PLACE
WOOD, JASON & ALTHEA T NICHOLAS-	0032	20	15		000000	03542 01134	2	128 GORDON ST
WOODS, MICHAEL & MARIA	0063	38	10		000000	06827 00798	2	137 HIGHLAND PLACE
WORTHEN JR, CLYDE A & WEN-HSIN	0075	46	3		000000	07662 00948	2	115 FIFTH ST
WSNJYI LLC	0087	53	6		000000	04954 01251	2	49 PRESTON ST
WU, TRISTAN AUNG & THI THI	0184	123	31		000000	04659 00673	2	30 VOORHEES PLACE

## TAXING DISTRICT NO. 50 RIDGEFIELD PARK

COUNTY NO. 02 BERGEN

NAME OF OWNER ADDITIONAL OWNERS	PAGE NO.	BLOCK NO.	LOT NO.	LOT QUALIF.	ACCOUNT NO.	DEED BOOK	DEED PAGE	CLASS	PROPERTY LOCATION
WYSOCKI, PETER	0136	87	1	C0016	000000	01509	01504	2	7 LINCOLN AVE UNIT 2B
XENOPHONTOS, KYPROS	0001	2	4.01		000000			1	31 FIRST ST
XENOPHONTOS, KYPROS & IRENE	0033	20.01	5.02		000000	07496	00884	2	573 TEANECK ROAD
XENOPHONTOS, SPIROS	0001	2	19		000000	04024	00181	2	118 SECOND ST
XU, VICKY	0201	134.01	2.01	C0119		03846	01865	2	99 TEANECK RD UNIT 119
YAGI, KOU & KAORU	0169	116	6		000000	00236	00807	2	161 CHRISTIE ST
YAKIMOVICH, ULADZIMIR & HANNA	0207	134.01	11	C0201		00307	02440	2	89-93 TEANECK RD UNIT B1
YAMAMOTO, JEAN	0083	50.01	1.01	C0309		04202	00025	2	65 BIRCH ST
YANAGIHARA, SHINGI & MIYURI	0032	20	11		000000	08732	00437	2	552 TEANECK ROAD
YANG, SEUNG JIN & HYANG SOOK MOON	0125	79	2		000000	01223	01314	2	395 TEANECK ROAD
YATES III, MICHAEL & BRIGETTE	0206	134.01	11	C0103		05158	00169	2	89-93 TEANECK RD UNIT A3
YERA, ROLANDO & EMMA & O YERA-AGUIAR	0220	138.02	34		000000	01382	02350	2	30 ELM ST
YEUNG, CHRISTOPHER Y & SUSAN H KIM-	0208	134.01	11	C0213	00000000	05331	01690	2	89-93 TEANECK RD UNIT B13
YEUNG, CHRISTOPHER & SUSAN KIM	0205	134.01	11	CCP02	000000	05331	01690	2	89-93 TEANECK RD CP2
YFANTIS, GREGORY & LAUREN	0192	128	19		000000	09632	00363	2	58 COLLEGE PLACE
YI, DONG WOO	0140	90	11		000000	04482	01023	2	160 EUCLID AVE
YOO, SANG & KYUNG HWA	0202	134.01	2.01	C0206		08975	00428	2	99 TEANECK RD UNIT 206
YOON, CHANG & JONG	0159	108	5		000000	08692	00158	2	329 TEANECK ROAD
YOON, JOONKI	0203	134.01	2.01	C0311		05529	01195	2	99 TEANECK RD UNIT 311
YOON, SUNGPHIL	0081	50.01	1.01	C0106		02581	01127	2	11 BIRCH ST
YOSCARY, SUZANNE	0009	7	19		000000	08660	00470	2	87-91 CENTRAL AVE
YOUNG, DAVID A & ELIZABETH L	0158	107	19		000000	08062	00840	2	144 CEDAR ST
YU, CHING WAH	0190	127	16		000000			2	90 ORCHARD ST
YU, CHIWING ERIK	0049	27	18		000000	02871	00031	2	114 HAZELTON ST
YU, KWANG HEE	0222	141	2		000000	03111	00168	2	9 1/2 MAPLE ST
YU, KWANG HEE & CHO, HYUM JUNG	0187	126	3		000000	05185	00053	4A	69 RIDGEFIELD AVE
YU, KWANG HEE & CHO, HYUM JUNG	0188	126	4		000000	05185	00053	4A	71 RIDGEFIELD AVE
YUN, YONG TUK	0172	117	3		000000	08830	00353	2	131 CHRISTIE ST
YUNES, PEDRO & MAYLENI	0159	107	22		000000	08210	00943	2	130-132 CEDAR ST
ZABALA, ELIZABETH	0024	16	13		000000	04583	00491	2	39 ARTHUR ST
ZAİKOWSKI, DONALD & MARIE S	0015	10	2		000000	07411	00625	2	3 SECOND ST
ZAİKOWSKI, RICHARD & ANNE	0134	84	24		000000			2	194 MT VERNON ST
ZAJICEK, EMANUEL A & BERNADETTE G	0224	141	27		000000			15F	42 TEANECK ROAD
ZAKARIAN, RAZMIK & SATIK	0050	29	13		000000	07024	00088	2	90 HIGHLAND PLACE
ZAMBRANO, FANNY & DIEGO VILLACRES	0098	64	10		000000	08618	00335	2	110 LINCOLN AVE
ZAMBRANO, GABRIEL D & JOLANTA	0087	53	13		000000	05324	01561	2	66 SUMMIT ST
ZAMBRANO, J FABIAN & PAMELA S	0126	79.01	7		000000	08648	00676	2	119 OVERPECK AVE
ZAPATA, JOHN M	0209	134.01	11	C0313		00443	01536	2	89-93 TEANECK RD UNIT C13
ZAPATA, RAMON & MARILUZ	0014	9	23		000000	09618	00412	2	144 FOURTH ST
ZAPATA, VICTORINO A & CRISTIAN A	0005	5	29		000000	03568	01455	2	336 FIFTH ST
ZARATE, MIGUEL L	0184	123	33		000000	05448	01919	2	24 VOORHEES PLACE
ZARDOYA-REAL, JESUS & LUZ	0155	104	4		000000	07889	00020	2	17 HOMESTEAD PLACE
ZEIGLER, EVETTE R ETALS	0090	55	13		000000	02512	01810	2	18 WEBSTER ST
ZEPPONE, HEATHER & ORDONEZ, ADAM	0183	123	17		000000	05601	01586	2	131 BRINKERHOFF ST
ZEUNER, ROBERT H & SALLY ANN	0101	67	5		000000	03121	00808	2	195 BERGEN AVE
ZHANG, JEFF BENJAMIN	0011	8	16		000000	05521	00082	2	143 FOURTH ST
ZHAO, MEISHAN	0100	66	7		000000	03154	00047	2	21-23 UNION PLACE
ZHINDON, LUIS ETAL	0173	117	14		000000	04004	00114	2	120 BRINKERHOFF ST
ZHUKOVIN, DIMITRY	0189	127	8		000000	08269	00851	2	154 TEANECK ROAD
ZICCHINELLA, DAVID	0051	30	2		000000	02484	01811	2	45 HAZELTON ST
ZICCHINELLA, NICOLA	0113	71	8.01		000000	07989	00928	2	165 HUDSON AVE
ZIEBA, TOMASZ & KATARZYNA	0181	122	30		000000	03048	01349	2	74 LAUREL ST
ZIEGLER, K & K, & B & D KNAPP	0162	111	8		000000	08748	00590	2	58 OVERLOOK AVE
ZILLANTE, DAVID & LORI	0091	56	11.01		000000	08149	00059	2	37 FIFTH ST
ZIMMERMANN, CHRISTINE	0191	128	16		000000	09528	00327	2	42 LAUREL ST
ZISA, PETER	0210	135	6.01		000000	03842	00056	4A	29 RIDGEFIELD AVE
ZOTAMBA, JESUS & ROSA	0031	20	6		000000	00935	02250	2	6 BARNES DRIVE W
ZOTAMBA, LUIS HUMBERTO GUAMAN ETAL	0149	100	24		000000	04718	00184	2	82 EUCLID AVE
ZULUAGA, DIEGO & PUERTA, CLAUDIA	0009	7	21		000000	05413	01310	2	50 SIXTH ST
ZULUAGA, DIEGO F	0095	60	17		000000	05121	01697	2	60 PARK ST
ZWERNEMANN, LOUIS P & MARILYN E	0163	112	16		000000	07343	00350	2	26 OVERPECK AVE
100 CHALLENGER PARTNERS LLC	0044	24.02	2		000000	02177	02363	4A	100 CHALLENGER ROAD
100 INDUSTRIAL AVE LLC NJ	0233	151	2		000000	04554	01316	4B	100 INDUSTRIAL AVE
101 MT VERNON LLC	0140	90	8		000000	08433	00121	4C	101 MT VERNON ST
104 FOURTH ST CO	0015	9	41		000000	01380	00817	2	104 FOURTH ST
107 CENTRAL AVE RIDGEFIELD PARK LLC	0009	7	20		000000	03378	01543	4A	107 CENTRAL AVE
114 SECOND ASSOCIATES LLC	0001	2	20		000000	08261	00046	4C	114 SECOND ST
115 LAUREL ST RP LLC	0183	123	14		000000	03858	00433	4C	115 LAUREL ST

## TAXING DISTRICT NO. 50 RIDGEFIELD PARK

COUNTY NO. 02 BERGEN

NAME OF OWNER ADDITIONAL OWNERS	PAGE NO.	BLOCK NO.	LOT NO.	LOT QUALIF.	ACCOUNT NO.	DEED BOOK	DEED PAGE	CLASS	PROPERTY LOCATION
115 PRESTON ST CO.	0117	73	10		000000	08690	00323	2	115 PRESTON ST
120 RAILROAD AVE LLC-FIGLIA & SONS	0233	151.01	3.03		000000	02950	00663	4B	120 RAILROAD AVE
121 BERGEN AVENUE LLC	0120	76	2		000000	01331	00378	2	121 BERGEN AVE
126 PAULISON LLC	0076	46	18		000000	00433	00409	2	126 PAULISON AVE
137 BERGEN LLC	0116	73	1		000000	08426	00459	4C	137 BERGEN AVE
139 RIDGE LLC C/O LAURA CVEK	0106	68.01	8		000000	03686	01675	2	139 UNION PLACE
141 GORDON LLC C/O LAURA CVEK	0048	27	10		000000	03686	00961	2	141 GORDON ST
147 MAIN STREET NJ LLC NJ	0144	94	5		000000	03814	01230	4C	147 MAIN ST
149 CENTRAL ASSOCIATES LLC	0054	32	15		000000	07894	00735	4C	149 CENTRAL AVE
151 UNION PLACE	0071	42.02	5		000000	03734	01697	2	151 UNION PLACE
155 FOURTH ST RP LLC	0011	8	19		000000	03858	00424	4C	155 FOURTH ST
158 BERGEN OWNERS LLC	0225	141	40.01		000000	02584	02395	4A	158 BERGEN TURNPIKE
16 PAULISON AVE LLC	0097	63	7		000000	03486	01734	4A	16 PAULISON AVE
160 BRINKERHOFF LLC	0172	116	38		000000	02131	01213	2	160 BRINKERHOFF ST
167 MAIN ST REALTY LLC	0138	89	3		000000	04645	00963	4A	167 MAIN ST
17 TEANECK JT LLC	0222	140	6		000000	05409	01725	4C	17 TEANECK ROAD
172 RIDGEFIELD PARK LLC	0137	88	15		000000	03283	00701	4A	172 MAIN ST
174-178 MAIN STREET LLC	0137	88	14		000000	01779	01355	4A	174-178 MAIN ST
181-183 BERGEN LLC STE 211	0229	144	21		000000	05082	00372	2	181-183 BERGEN TURNPIKE
191 SUNNY LAND LLC	0138	89	12		000000	08595	00560	4A	191 MAIN ST
2 BERGEN LLC	0232	149	7		000000	09344	00312	4B	BERGEN TURNPIKE
2 BERGEN LLC	0232	149	8		000000	09344	00312	4B	30 BERGEN TURNPIKE
2 BERGEN TURNPIKE LLC	0232	149	6.01		000000	00007	02059	4A	BERGEN TURNPIKE
2 PAR RIDGE LLC	0118	74	14		000000	02274	01843	4A	160 BERGEN AVE
205 BRINKERHOFF LLC	0195	130	23		000000	02983	00944	1	205 BRINKERHOFF ST
206 MAIN RIDGEFIELD PARK LLC	0099	65	15		000000	05570	00397	4A	206 MAIN ST
21 OVERPECK AVE LLC	0162	111	1		000000	05662	01613	2	21 OVERPECK AVE
217 CHRISTIE ASSOCIATES	0169	115	41		000000			4C	222-242 CHRISTIE ST
217 CHRISTIE ASSOCIATES	0172	116	41		000000			4C	217-231 CHRISTIE ST
219 MAIN INC C/O BERNEY	0127	80	8		000000			4A	219-225 MAIN ST
22 PAULISON AVE LLP C/O CANO/Franco	0097	63	4		000000	02588	00527	2	22 PAULISON AVE
222 PARK ST LLC NJ	0096	61	12		000000	04825	01437	4A	222 MAIN ST
222 4TH RIDGEFIELD LLC	0004	4	37		000000	05347	01855	2	222 FOURTH ST
224 PRESTON ST CO	0108	69	21		000000	02100	01446	2	224 PRESTON ST
23 BREWSTER AVENUE LLC	0176	119	11		000000	09291	00473	4C	23 BREWSTER AVE
23 LINCOLN AVE LLC	0136	87	7		000000	04914	01008	4A	23 LINCOLN AVE
23 LINCOLN AVENUE LLC	0136	87	9		000000	04914	01008	4A	25 MT VERNON ST
236 EUCLID GROUP LLC	0117	73	18		000000	05312	01520	2	236 EUCLID AVE
236 MAIN STREET LLC	0095	60	11		000000	05581	01692	4A	236-238 MAIN ST
241-243 TEANECK ROAD REALTY LLC	0194	130	4		000000	03318	00170	4A	241-243 TEANECK ROAD
25 EIGHTH ST CO	0054	32	8		000000	02747	02389	2	25 EIGHTH ST
252-260 MAIN STREET LLC	0088	54	9.02		000000	04655	00028	4A	252-260 MAIN ST
252-260 MAIN STREET LLC	0088	54	9.03		000000	04655	00028	4A	MAIN ST
26 GARDEN ST CO	0178	121	6.01		000000	08438	00625	2	26 GARDEN ST
264 MAIN STREET LLC	0088	54	8.03		000000	05077	00682	4A	264 MAIN ST
27 MT VERNON STREET LLC	0136	87	10		000000	04914	00996	4A	27 MT VERNON ST
283 MAIN ST RP LLC	0118	74	6		000000	03858	00415	4C	283-87 MAIN ST
29 ASH REALTY LLC	0234	152.02	1		000000	09087	00480	4B	300 INDUSTRIAL AVE
29 ASH REALTY LLC	0234	152.02	2		000000	09870	00480	1	INDUSTRIAL AVE
29 ASH REALTY LLC	0234	152.02	3		000000	09087	00480	4A	INDUSTRIAL AVE
29 ASH REALTY LLC	0234	152.02	4		000000	09087	00480	4A	275 INDUSTRIAL AVE
29-35 MT VERNON STREET LLC NJ	0136	87	11		000000	04914	01002	4A	29-35 MT VERNON ST
3 EUCKER STREET ASSOCIATES	0230	145	2.03		000000	07552	00806	4A	3 EUCKER ST
30 CROSS RP URBAN RENEWAL LLC	0234	152.01	1		000000	04915	01067	1	INDUSTRIAL AVE
30 CROSS RP URBAN RENEWAL LLC	0234	152.01	1		000000	04915	01067	15F	INDUSTRIAL AVE
30 MT VERNON LLC	0098	64	12		000000	05389	00435	4A	30 MT VERNON ST
30 PARK STREET LLC	0094	59	19		000000	05371	01394	2	30 PARK ST
30 PAULISON AVE 07660 LLC	0092	56	24		000000	04670	01031	4A	30 PAULISON AVE
313 BERGEN TURNPIKE LLC	0231	146	2		000000	04949	00145	1	BERGEN TURNPIKE
313 BERGEN TURNPIKE LLC	0231	146	3		000000	04949	00145	1	BERGEN TURNPIKE
342 MAIN ST RIDGEFIELD PK NJ LLC	0055	32	27		000000	01826	00152	2	342 MAIN ST
37-39 SPRUCE PROPERTY LLC	0137	88	3		000000	04783	00201	4A	37-39 SPRUCE AVE
40 HIGHLAND PLACE CO.	0052	30	15		000000	08264	00879	2	40 HIGHLAND PLACE
41 RIDGEFIELD AVENUE LLC	0210	135	10		000000	02522	02119	4A	41 RIDGEFIELD AVE
421 RIDGEFIELD LLC	0025	16.01	2		000000	05213	00891	4A	421 MAIN ST
46 4TH ST LLC	0182	122	33		000000	03350	00029	2	44 WINANT AVE
473WAVERLY AVE LLC NJ&38CENTRAL AVE	0002	3	1.01		000000	03473	00444	4C	38 CENTRAL AVE
49 HACKENSACK AVE CO	0074	45	22		000000	03898	01124	2	49 HACKENSACK AVE



## TAXING DISTRICT NO. 50 RIDGEFIELD PARK

COUNTY NO. 02 BERGEN

NAME OF OWNER ADDITIONAL OWNERS	PAGE NO.	BLOCK NO.	LOT NO.	LOT QUALIF.	ACCOUNT NO.	-----DEED----- BOOK PAGE	-----PROPERTY----- CLASS LOCATION
50 CHALLENGER ROAD KM LLC NJ	0067	40.01	1.01		000000	03785 01798	4A 55 CHALLENGER ROAD
50 CHALLENGER ROAD LLC NJ	0067	40.02	1.01			03785 01788	4A 50 CHALLENGER ROAD
548 TEANECK RD LLC	0032	20	12		000000	05473 00829	2 548 TEANECK ROAD
581 EVERGREEN LLC	0178	121	13		000000	04059 00393	2 49 EUCLID AVE
6 EUCKER STREET LLC	0229	144	23		000000	01848 00081	4B 6 EUCKER ST
60 HAZELTON LLC	0046	25	12		000000	03888 00074	2 60 HAZELTON ST
61 HOLDINGS LLC	0161	109	4		000000	02337 02194	2 61 OVERPECK AVE
64 CHALLENGER ROAD LLC	0044	24.02	1		000000	02902 00373	4A 64 CHALLENGER ROAD
65 CHALLENGER LLC	0044	24.03	3		000000	02180 02235	4A 65 CHALLENGER ROAD
65 COLLEGE PLACE LLC NJ	0214	137	10		000000	03455 01225	2 65 COLLEGE PLACE
7-9 RIDGEFIELD AVE CORP	0210	135	2		000000	04772 01456	4A 7-9 RIDGEFIELD AVE
7-9 RIDGEFIELD AVE CORP	0210	135	3		000000	04772 01456	4A 13 RIDGEFIELD AVE
71 HP COBE-CALE LLC	0076	46	16		000000	02349 02323	4C 71-3 HACK&134-6 PLSN
72 HAZELTON LLC	0047	26	15		000000	05650 01899	4C 72 HAZELTON ST
78 VERNON LLC	0128	80	23		000000	03123 02306	4A 78 MT VERNON ST
78 VERNON LLC	0139	89	15		000000	03123 02306	4A 65-67 MT VERNON ST
8185 CENTRAL RIDGEFIELD PARK LLC	0011	8	21		000000	05168 00806	4A 81-85 CENTRAL AVE
82 TEANECK RD LLC	0220	138.02	25		000000	03913 01142	4A 82 TEANECK ROAD
89OVERPECK LLC	0134	84.01	1		000000	05312 01839	2 89 OVERPECK AVE
95 CHALLENGER ROAD LLC	0045	24.03	4		000000	02798 02135	1 95 CHALLENGER ROAD
99 GRAND AVENUE LLC	0066	40	16		000000	04784 01345	2 99 GRAND AVE

TAXING DISTRICT NO. 50 RIDGEFIELD PARK

COUNTY NO. 02 BERGEN

NAME OF OWNER ADDITIONAL OWNERS	PAGE NO.	BLOCK NO.	LOT NO.	LOT QUALIF.	ACCOUNT NO.	-----DEED----- BOOK PAGE	-----PROPERTY----- CLASS LOCATION
CONRAIL	0001	154	1				5A MAINLINE N/S RR
CONRAIL	0001	154	2				5A MAINLINE N/S RR
CONRAIL	0001	154	3				5A MAINLINE N/S RR
NYS&W RAILWAY CORPORATION	0001	153	1				5A MAINLINE N/S RR
NYS&W RAILWAY CORPORATION	0001	153	2				5A MAINLINE N/S RR
NYS&W RAILWAY CORPORATION	0001	153	3				5A MAINLINE N/S RR

TAXING DISTRICT NO. 50 RIDGEFIELD PARK

COUNTY NO. 02 BERGEN

NAME OF OWNER ADDITIONAL OWNERS	PAGE NO.	BLOCK NO.	LOT NO.	LOT QUALIF.	ACCOUNT NO.	-----DEED----- BOOK PAGE	-----PROPERTY----- CLASS LOCATION
------------------------------------	-------------	--------------	------------	----------------	----------------	-----------------------------	--------------------------------------

VERIZON - NJ	0001	200	1				6A VARIOUS
--------------	------	-----	---	--	--	--	------------

## TAXING DISTRICT NO. 50 RIDGEFIELD PARK

COUNTY NO. 02 BERGEN

NAME OF OWNER ADDITIONAL OWNERS	PAGE NO.	BLOCK NO.	LOT NO.	LOT QUALIF.	ACCOUNT NO.	DEED BOOK PAGE	PROPERTY CLASS LOCATION
ADVANCE HOUSING INC	0009	134.01	2.01	C0110		08107 00200	15F 99 TEANECK RD UNIT 110
ARXER, STEPHEN & GISELLE A	0010	141	30	X		05358 00713	15F 34 TEANECK ROAD
B P LODGE #1506 ELKS	0008	96	1		000000		15F 30 SPRUCE AVE
BAEZ, CARLOS & MALDONADO, MINERVA	0006	72	14	X			15F 152 HUDSON AVE
BAKARICH, GERALD C	0006	70	3	C0001	000000	04822 00112	15F 435 TEANECK RD UNIT 1
BOARD OF EDUCATION	0001	6	1		000000		15A 98 CENTRAL AVE
BOARD OF EDUCATION	0003	28	1		000000		15A 508 TEANECK ROAD
BOARD OF EDUCATION	0004	42.01	7		000000		15A ONE OZZIE NELSON DR
BOARD OF EDUCATION	0004	47	9		000000		15A 712 LINCOLN AVE
BOARD OF EDUCATION	0009	127	14		000000		15A 104 HENRY STREET
CATHCART, DAVID & DIANE	0006	76	14		000000	08333 00156	15F 130 PARK ST
CLARKE, GEORGE P & NANCY	0008	116	31		000000		15F 188 BRINKERHOFF ST
COUNTY OF BERGEN DEPT OF PARKS	0003	24.03	1		000000		15C 111 CHALLENGER ROAD
DEVELOPMENTAL DISAB ASSOC OF NJ INC	0005	64	1		000000	08349 00139	15D 19 PAULISON AVE
DEVELOPMENTAL DISAB ASSOC OF NJ INC	0005	64	14		000000	08349 00139	15D 16 MT VERNON ST
DEVELOPMENTAL DISAB ASSOC OF NJ INC	0005	64	15		000000	08349 00139	15D 10 MT VERNON ST
DEVELOPMENTAL DISAB ASSOC OF NJ INC	0005	64	16		000000	08349 00139	15D 6 MT VERNON ST
DEVELOPMENTAL DISAB ASSOC OF NJ INC	0005	64	20		000000	08349 00139	15D 9 PAULISON AVE
DEVELOPMENTAL DISAB ASSOC OF NJ INC	0011	151.01	1		000000	08349 00139	15D RAILROAD AVE
ELEFTHROW, DEMETRIO & JANE	0004	36	15		000000	00579 01965	15F 40 GRAND AVE
FIRST BAPTIST CHURCH	0008	101	3		000000		15D HOBART & EUCLID AVES
FIRST PRESBYTERIAN CHURCH	0006	77	6		000000		15D POPLAR & EUCLID AVE
FIRST UNITED METHODIST CHURCH	0007	89	22		000000		15D 60-62 CEDAR ST
GLYNN, INGEBORG E	0006	75	21	X	00000000		15F 96 PARK ST
GONZALEZ, ALEXANDER	0002	20	3		000000	02368 01135	15F 133 ROOSEVELT AVE
HAN GIL CHURCH INC NJ	0001	16.01	4		000000	04256 00543	15D 12 ARTHUR ST
HAZELTON HGTS FIRE CO #4	0004	29	7		000000		15F 93 HAZELTON ST
HECHT, JOSEPH & TANYA	0009	128	7		000000		15F 19 ORCHARD ST
HILLE PLACE, INC	0009	133	7.01		000000	07915 00001	15F 40 HILLE PLACE
HOPE COMMUNITY PRESBYTERIAN CHURCH	0006	76	1		000000	01445 01710	15D 120 PARK ST
IGLESIA PENTECOSTAL RIOS DE AGUA VI	0001	16.01	6		000000	04390 01027	15D 20 ARTHUR ST
KOREAN DIST. CHRIST. & MISS. ALLIANCE	0007	89	3.01		000000	01660 02476	15D 169 MAIN ST
LANTIGUA, AMAURY	0004	30	9		000000	03819 01076	15F 68 HIGHLAND PLACE
MAGGIO, ROCCO & CLARE	0001	10	25		000000	05141 01623	15F 114 THIRD ST
MATIN, ZAKIR	0009	118	17	X			15F 54 EUCLID AVE
MOLAF, ALAN M	0009	123	24	X	000000	07959 00949	15F 52 VOORHEES PLACE
MOREL, ANTHONY	0001	7	31		000000	04278 00659	15F 14 SIXTH ST
NEW FOUNTAIN CHURCH	0006	67	26		000000	08314 00644	15D 150 PRESTON ST
NEW FOUNTAIN CHURCH	0006	72	7		000000	08314 00644	15D 263 EUCLID AVE
NJ DEPT OF TRANSPORTATION	0002	19	12				15C 600 TEANECK ROAD
NJ DEPT OF TRANSPORTATION	0009	133.01	11				15C 37 E WINANT AVE
NJ TRANSIT CORP C/O REALESTATE DEPT	0004	40.02	1.02			03979 00166	15F 40 CHALLENGER ROAD
NJ TRANSIT CORP C/O REALESTATE DEPT	0004	40.02	2			04875 00132	15F 151 ROUTE 46 WEST
NJ TRANSIT CORP C/O REALESTATE DEPT	0004	47.02	1		000000	03979 00166	15F 150 ROUTE 46 E
NJ TRANSIT CORP C/O REALESTATE DEPT	0005	49.01	1		000000	03979 00166	15F 300 BERGEN TURNPIKE
NJ TRANSIT CORP C/O REALESTATE DEPT	0005	49.01	2			04875 00132	15F 400 BERGEN TURNPIKE
NJ TURNPIKE AUTHORITY	0011	146.01	1				15C NJ TPKE EASEMENT
OCM GRACE CHURCH	0007	80	21		000000	08774 00682	15D 90 MT VERNON STREET
OCM GRACE CHURCH (ETALS)	0007	80	20		000000	01849 00518	15D 76 BERGEN AVE
OLENDER, SIEGRIED(ZEKE) ETAL/TRSTES	0009	120	2		000000	05359 01369	15F 91 RIDGEFIELD AVE
ORTIZ, ALBERTO OLIVERAS & VANESSA	0005	65	4	X		02878 00478	15F 43 GROVE STREET
PHIL SHERIDAN K OF C BUILDING ASSOC	0006	75	18		000000		15F 104 BERGEN AVE
R P FIRE DEPT HOSE CO 1	0007	89	14		000000		15F 63 MT VERNON ST
R P HOOK & LADDER CO #1	0009	121	10		000000		15F 42 GARDEN ST
R P SENIOR CITIZEN HOUSING ASSN	0005	53	10		000000	06879 00438	15F 278 MAIN ST
REFORMED PRESBYTERIAN CHURCH OF N A	0004	49	1		000000		15D 310 MAIN ST
RIDGEFIELD PARK HOSE CO #2	0009	121	12		000000		15F 45 EUCLID AVE
RIDGEFIELD PARK HOSE CO #3	0004	47	6		000000		15F 83 HACKENSACK AVE
RIVERA, ANTHONY	0007	91	14		000000	05561 00983	15F 56 HUDSON AVE
SALIB, GABY & MARIA A	0005	63	1		000000	07551 00378	15F 9 PARK ST
SARAVIA, GUSTAVO	0004	42.01	12		000000	04573 01023	15F 223 OVERPECK AVE
ST FRANCIS R C CHURCH	0007	81	1		000000		15D 114 MT VERNON ST
ST FRANCIS R C CHURCH	0007	81	2		000000		15D BERGEN & 119 PARK ST
ST FRANCIS R C CHURCH	0007	81	4		000000		15D 125 PARK ST
STATE OF NJ DEP	0010	144	25				15C REAR BERGEN TURNPIKE
STATE OF NJ DEP	0010	144	26				15C REAR BERGEN TURNPIKE
STATE OF NJ DEP	0011	144	27				15C REAR BERGEN TURNPIKE
STATE OF NJ DEP	0011	144	28				15C REAR BERGEN TURNPIKE



## TAXING DISTRICT NO. 50 RIDGEFIELD PARK

## COUNTY NO. 02 BERGEN

NAME OF OWNER ADDITIONAL OWNERS	PAGE NO.	BLOCK NO.	LOT NO.	LOT QUALIF.	ACCOUNT NO.	DEED BOOK PAGE	CLASS	PROPERTY LOCATION
STATE OF NJ DEP	0011	145	22				15C	SHORELINE
STATE OF NJ DEP	0011	145	23				15C	SHORELINE
STATE OF NJ DEP	0011	145	24				15C	SHORELINE
STATE OF NJ DEP	0011	146	5				15C	SHORELINE
STATE OF NJ DEP	0011	150	4				15C	FT OF MT VERNON ST S
STATE OF NJ DEP	0011	151	8				15C	REAR INDUSTRIAL AVE
STATE OF NJ DEP	0011	151	9				15C	REAR INDUSTRIAL AVE
STELLA, LAWRENCE J & JEANETTE K	0003	27	1		000000		15F	109 GORDON ST
TAVAREZ, CRISTINA R ETALS	0006	68	15		000000	04493 00347	15F	6 PERSHING COURT
TORRES, GUIDO	0004	29	1		000000	02073 02084	15F	73 HAZELTON ST
TRUSTEES-FIRST PRESBYTERIAN	0006	77	8		000000		15D	73 POPLAR ST
TRUSTEES-MOSAIC LODGE 194 F & A M	0008	94	1		000000		15F	129 MAIN ST
UNITED STATES POST OFFICE	0008	94	7		000000		15C	155 MAIN ST
VANTAGE HEALTH SYSTEMS, INC.	0008	110	6		000000	07334 00441	15F	187 MT VERNON ST
VELEZ, ROBERTO & JUANA	0008	92	14		000000	00859 00916	15F	24 HUDSON AVE
VILLAGE OF RIDGEFIELD PARK	0001	11	2		000000		15C	RAILROAD AVE
VILLAGE OF RIDGEFIELD PARK	0001	11	4		000000		15C	RAILROAD AVE
VILLAGE OF RIDGEFIELD PARK	0001	11	5		000000		15C	RAILROAD AVE
VILLAGE OF RIDGEFIELD PARK	0001	11	6		000000		15C	FIRST ST
VILLAGE OF RIDGEFIELD PARK	0001	11	7		000000		15C	FIRST ST
VILLAGE OF RIDGEFIELD PARK	0001	11	10		000000		15C	SECOND ST
VILLAGE OF RIDGEFIELD PARK	0001	15.01	1		000000	00000 00000	15C	MEADOW LANDS
VILLAGE OF RIDGEFIELD PARK	0001	16.02	1		000000		15C	MEADOW LANDS
VILLAGE OF RIDGEFIELD PARK	0001	18.02	1		000000		15C	MEADOW LANDS
VILLAGE OF RIDGEFIELD PARK	0002	20.01	3.03		000000	05202 01931	15C	577 TEANECK ROAD REAR
VILLAGE OF RIDGEFIELD PARK	0002	20.01	5.03			07894 00731	15C	571 TEANECK ROAD REAR
VILLAGE OF RIDGEFIELD PARK	0002	20.01	5.05			05178 01298	15C	TEANECK ROAD REAR
VILLAGE OF RIDGEFIELD PARK	0002	20.01	6.01		000000	07602 00878	15C	567 TEANECK ROAD REAR
VILLAGE OF RIDGEFIELD PARK	0002	20.01	7.02			00172 01270	15C	TEANECK RD (REAR)
VILLAGE OF RIDGEFIELD PARK	0002	20.01	8.02			08726 00081	15C	553 TEANECK ROAD REAR
VILLAGE OF RIDGEFIELD PARK	0002	20.01	9.02			01156 02354	15C	TEANECK RD (REAR)
VILLAGE OF RIDGEFIELD PARK	0002	20.01	10		000000		15C	TEANECK ROAD
VILLAGE OF RIDGEFIELD PARK	0002	20.01	12.01		000000	00753 00050	15C	267 OVERPECK AVE REAR
VILLAGE OF RIDGEFIELD PARK	0002	20.01	13.02				15C	OVERPECK AVE (REAR)
VILLAGE OF RIDGEFIELD PARK	0002	20.01	14		000000	09599 00367	15C	E GRAND AVE
VILLAGE OF RIDGEFIELD PARK	0002	20.01	16.02		000000	09599 00367	15C	EAST GRAND AVE
VILLAGE OF RIDGEFIELD PARK	0003	20.01	16.05		000000		15C	GORE
VILLAGE OF RIDGEFIELD PARK	0003	20.04	1		000000	07789 00007	15C	TEANECK ROAD REAR
VILLAGE OF RIDGEFIELD PARK	0003	21.01	1		000000		15C	MEADOW LANDS
VILLAGE OF RIDGEFIELD PARK	0003	22.01	1		000000		15C	MEADOW LANDS
VILLAGE OF RIDGEFIELD PARK	0003	24.01	1		000000		15C	MEADOW LANDS
VILLAGE OF RIDGEFIELD PARK	0003	24.01	2		000000		15C	MEADOW LAND
VILLAGE OF RIDGEFIELD PARK	0003	24.06	1				15C	CHALLENGER ROAD
VILLAGE OF RIDGEFIELD PARK	0003	27.01	1		000000		15C	MEADOW LANDS
VILLAGE OF RIDGEFIELD PARK	0003	27.01	2		000000		15C	MEADOWS
VILLAGE OF RIDGEFIELD PARK	0003	27.01	3		000000		15C	MEADOW LANDS
VILLAGE OF RIDGEFIELD PARK	0003	28.01	1		000000		15C	MEADOW LANDS
VILLAGE OF RIDGEFIELD PARK	0004	30.01	1		000000		15C	MEADOW LANDS
VILLAGE OF RIDGEFIELD PARK	0004	33.01	1		000000		15C	MEADOW LANDS
VILLAGE OF RIDGEFIELD PARK	0005	60	8.01		000000	05147 01687	15C	55 WEBSTER ST
VILLAGE OF RIDGEFIELD PARK	0005	60	12		000000		15C	234 MAIN ST
VILLAGE OF RIDGEFIELD PARK	0005	60	14		000000	00003 02418	15C	68 PARK ST
VILLAGE OF RIDGEFIELD PARK	0005	65	1		000000		15C	35 GROVE ST
VILLAGE OF RIDGEFIELD PARK	0006	69	25				15C	REAR TEANECK RD (GORE)
VILLAGE OF RIDGEFIELD PARK	0006	70.01	11		000000		15C	OVERPECK AVE
VILLAGE OF RIDGEFIELD PARK	0006	79.01	17		000000		15C	OVERLOOK AVE
VILLAGE OF RIDGEFIELD PARK	0007	80	9		000000	07036 00787	15C	93 PARK ST
VILLAGE OF RIDGEFIELD PARK	0007	82	4.01		000000		15C	159 PARK ST
VILLAGE OF RIDGEFIELD PARK	0007	85	1		000000		15C	MT VERNON & HERBERT
VILLAGE OF RIDGEFIELD PARK	0007	89	24		000000	07427 00735	15C	56 CEDAR ST
VILLAGE OF RIDGEFIELD PARK	0007	92	7		000000		15C	107 CEDAR ST
VILLAGE OF RIDGEFIELD PARK	0008	93	1		000000		15C	HOBART ST
VILLAGE OF RIDGEFIELD PARK	0008	106	6		000000		15C	MAIN ST BREWSTER PARK
VILLAGE OF RIDGEFIELD PARK	0008	106.01	4		000000		15C	MAIN ST
VILLAGE OF RIDGEFIELD PARK	0008	110	13		000000		15C	OVERLOOK AVE
VILLAGE OF RIDGEFIELD PARK	0008	111	11		000000		15C	OVERLOOK AVE
VILLAGE OF RIDGEFIELD PARK	0008	116	22.02		000000		15C	210 BRINKERHOFF ST
VILLAGE OF RIDGEFIELD PARK	0009	134	8		000000	05456 00004	15F	125 TEANECK ROAD

## TAXING DISTRICT NO. 50 RIDGEFIELD PARK

COUNTY NO. 02 BERGEN

NAME OF OWNER ADDITIONAL OWNERS	PAGE NO.	BLOCK NO.	LOT NO.	LOT QUALIF.	ACCOUNT NO.	----DEED--- BOOK PAGE	-----PROPERTY----- CLASS LOCATION
VILLAGE OF RIDGEFIELD PARK	0009	134.01	1		000000		15C TEANECK ROAD
VILLAGE OF RIDGEFIELD PARK	0009	134.01	8		000000		15C 101 TEANECK ROAD
VILLAGE OF RIDGEFIELD PARK	0009	135.01	1		000000		15C RIDGEFIELD AVE
VILLAGE OF RIDGEFIELD PARK	0010	138.02	19		000000		15C TEANECK ROAD
VILLAGE OF RIDGEFIELD PARK	0010	144	5		000000	01799 01581	15F 109 BERGEN TURNPIKE
VILLAGE OF RIDGEFIELD PARK	0010	144	7		000000		15F 111 BERGEN TURNPIKE
VILLAGE OF RIDGEFIELD PARK	0010	144	9		000000	00000 00000	15C BERGEN TURNPIKE
VILLAGE OF RIDGEFIELD PARK	0010	144	10		000000		15C BERGEN TURNPIKE
VILLAGE OF RIDGEFIELD PARK	0010	144	11		000000	09130 00476	15C 143 BERGEN TURNPIKE
VILLAGE OF RIDGEFIELD PARK	0010	144	12		000000		15C BERGEN TURNPIKE
VILLAGE OF RIDGEFIELD PARK	0010	144	13		000000		15C BERGEN TURNPIKE
VILLAGE OF RIDGEFIELD PARK	0010	144	16		000000		15C BERGEN TURNPIKE
VILLAGE OF RIDGEFIELD PARK	0011	150	3		000000		15C FT OF BRINKERHOFF ST W
VILLAGE OF RIDGEFIELD PARK	0011	151	3		000000		15C 24 INDUSTRIAL AVE
WALLER, MARK & ROSEMARY	0010	137	1		000000	05390 01068	15F 15 EDISON ST
WON BUDDHISM OF AMERICA INC	0008	95	7		000000	00698 02484	15D 162 MAIN ST
ZAJICEK, EMANUEL A & BERNADETTE G	0010	141	27		000000		15F 42 TEANECK ROAD
30 CROSS RP URBAN RENEWAL LLC	0011	152.01	1	X		04915 01067	15F INDUSTRIAL AVE

TAXING DISTRICT NO. 50 RIDGEFIELD PARK

COUNTY NO. 02 BERGEN

PROPERTY LOCATION	PAGE NO.	BLOCK NO.	LOT NO.	LOT QUALIF.	ACCOUNT NO.	ZONE	TAX MAP	PROP CLASS	NAME OF OWNER
7 ALPINE COURT	0217	138	34.02		000000	R2	TM12	2	SIAW, FELICIA & DARKWAH, KOSI ETAL
11 ALPINE COURT	0217	138	34.03		000000	R2	TM12	2	MALDONADO, LUIS ARMANDO ETALS
11 ARTHUR ST	0024	16	6		000000	R2	TM03	2	ROSARIO, RAFAEL
12 ARTHUR ST	0025	16.01	4		000000	C2	TM03	15D	HAN GIL CHURCH INC NJ
15 ARTHUR ST	0024	16	7		000000	R2	TM03	2	MOSSAD, WAGDY G
19 ARTHUR ST	0024	16	8		000000	R2	TM03	2	KOOP, PETER & ALLISON ANN
20 ARTHUR ST	0025	16.01	6		000000	R2	TM03	15D	IGLESIA PENTECOSTAL RIOS DE AGUA VI
23 ARTHUR ST	0024	16	9		000000	R2	TM03	2	HARRISON, EVELYN
27 ARTHUR ST	0024	16	10		000000	R2	TM03	2	TEJADA, DANILO ETALS
31 ARTHUR ST	0024	16	11		000000	R2	TM03	2	WELSEK, MARY JANE
35 ARTHUR ST	0024	16	12		000000	R2	TM03	2	STROWBRIDGE, SHARON ETALS
36 ARTHUR ST	0025	16.01	7		000000	R2	TM03	2	DICALOGERO, FRANK L & JANINE
39 ARTHUR ST	0024	16	13		000000	R2	TM03	2	ZABALA, ELIZABETH
40 ARTHUR ST	0025	16.01	8		000000	R2	TM03	2	SANTUOSO, JOHN A & LORRAINE A
43 ARTHUR ST	0024	16	14		000000	R2	TM03	2	FANARA, JEFF & ROSA URENA
44 ARTHUR ST	0025	16.01	9		000000	R2	TM03	2	THEURET, REGINA
47 ARTHUR ST	0024	16	15		000000	R2	TM03	2	HAFIZI, HAMIDULLAH
48 ARTHUR ST	0026	16.01	10		000000	R2	TM03	2	VAZQUEZ, JACQUELINE ETALS
51 ARTHUR ST	0026	17	1		000000	R2	TM03	2	LOPEZ, JUDITH
52 ARTHUR ST	0026	16.01	11		000000	R2	TM03	2	PINZON, SANDRA & MARIO ZAPATA
55 ARTHUR ST	0026	17	2		000000	R2	TM03	2	LE VANDO, BRANDDON
56 ARTHUR ST	0026	16.01	12		000000	R2	TM03	2	ROBLES, EDUARDO
59 ARTHUR ST	0026	17	3		000000	R2	TM03	2	MASLUP, EVERARDO & AMERICA
60 ARTHUR ST	0026	16.01	13		000000	R2	TM03	2	VACCARO, ANDREA F
63 ARTHUR ST	0026	17	4		000000	R2	TM03	2	VELAZQUEZ, JACK & COYAGO, MARTHA C
65 ARTHUR ST	0026	17	5		000000	R2	TM03	2	SHAHEEN, UZMA
71 ARTHUR ST	0026	17	6		000000	R2	TM03	2	DICKSON, FRANKLIN & LYDIA
73 ARTHUR ST	0026	17	7		000000	R2	TM03	2	ABREU-BORCHERT, MIRIAM
79 ARTHUR ST	0026	17	8		000000	R2	TM03	2	PATHICKAL, VARKEY&KUREIPE, SALI
80 ARTHUR ST	0029	18.01	2		000000	R2	TM03	2	QUINONES, MACKEY
83 ARTHUR ST	0027	17	9		000000	R2	TM03	2	MARTINEZ, DENIA
84 ARTHUR ST	0029	18.01	3		000000	R2	TM03	2	KHAN, JOSEPH & KRISTY
85 ARTHUR ST	0027	17	10		000000	R2	TM03	2	TRESS, STEVEN E & KATHLEEN G
88 ARTHUR ST	0029	18.01	4		000000	R2	TM03	2	GARCIA, LEONARDO & LLANUARIA BEATO
91 ARTHUR ST	0027	18	1		000000	R2	TM03	2	PARK, JONG HWAN
92 ARTHUR ST	0029	18.01	5		000000	R2	TM03	2	NUNEZ, ELBIO
95 ARTHUR ST	0027	18	2		000000	R2	TM03	2	ABISSI JR, PAUL J & CINDY ABISSI
96 ARTHUR ST	0029	18.01	6		000000	R2	TM03	2	COOK, BILLY & CAROL
98 ARTHUR ST	0029	18.01	7		000000	R2	TM03	2	GREENWOOD, RICHARD G & DONNA G
99 ARTHUR ST	0028	18	3		000000	R2	TM03	2	ROSSELLO, ANTHONY M & JACQUELINE M
100 ARTHUR ST	0029	18.01	8		000000	R2	TM03	2	VIEIRA, ANA & CARVALHO, DIXON
101 ARTHUR ST	0028	18	4		000000	R2	TM03	2	SHAW, JOHN PERSHING ETAL
104 ARTHUR ST	0029	18.01	9		000000	R2	TM03	2	LELINA, CHRISTIAN & BERNADETTE
107 ARTHUR ST	0028	18	5		000000	R2	TM03	2	BOLLETTIERI, FRANK & CONCETTA
108 ARTHUR ST	0029	18.01	10		000000	R2	TM03	2	ESPINAL, RICHARD & ANA FERMIN
109 ARTHUR ST	0028	18	6		000000	R2	TM03	2	ATZ, SABINO & DOLORES MARTIN
111 ARTHUR ST	0028	18	7		000000	R2	TM03	2	GOMEZ, ALVARO & KIM M
112 ARTHUR ST	0030	18.01	11		000000	R2	TM03	2	ROSZKOWSKI, JOANNE & N ROSZKOWSKI
113 ARTHUR ST	0028	18	8		000000	R2	TM03	2	KENNY, JOANNE & JAMES
115 ARTHUR ST	0028	18	9		000000	R2	TM03	2	MARTE, VICTOR & LIDIA
116 ARTHUR ST	0030	18.01	12		000000	R2	TM03	2	MARTINEZ, RIGOBERTO
120 ARTHUR ST	0030	18.01	13		000000	R2	TM03	2	MITCHELL, CARL C & MELANIE COLON-
122 ARTHUR ST	0030	19	1		000000	R2	TM03	2	MORALES, REDON & MA AMPARO
126 ARTHUR ST	0030	19	2		000000	R2	TM03	2	TORRES, JACQUELINE
127 ARTHUR ST	0028	18	10		000000	R2	TM03	2	KHAN, SUMMERA & HAMZA
129 ARTHUR ST	0031	20	2		000000	R1	TM03	2	LA VALLE, SONIA
130 ARTHUR ST	0030	19	3		000000	R2	TM03	2	HIDALGO, SIMON & LUZ ROSARIDEMILET
133 ARTHUR ST	0031	20	1		000000	R1	TM03	2	THURBER-WAMSLEY, DIANE M
136 ARTHUR ST	0030	19	4		000000	R2	TM03	2	LAWSON, LISA
139 ARTHUR ST	0036	20.02	1		000000	R1	TM03	2	INFANTE FERNANDEZ, NELSON M ETAL
140 ARTHUR ST	0030	19	5		000000	R2	TM03	2	HASSAN, UJJAL
145 ARTHUR ST	0037	20.02	8		000000	R1	TM03	2	GARCIA, YESENIA E
146 ARTHUR ST	0030	19	6		000000	R2	TM03	2	ROSARIO, PAULA & ACEVEDO, ALINA
148 ARTHUR ST	0030	19	7		000000	R2	TM03	2	CRUZ, BEATRIZ
152 ARTHUR ST	0030	19	8		000000	R2	TM03	2	ABDELKHALEK, TAHER
156 ARTHUR ST	0030	19	9		000000	R2	TM03	2	TIBVRCIO, LVCIA
159 ARTHUR ST	0037	20.03	6		000000	R1	TM03	2	GUZMAN, MARIO DAVID PAUCAR
160 ARTHUR ST	0030	19	10		000000	R2	TM03	2	SHIM, JEA HOON

TAXING DISTRICT NO. 50 RIDGEFIELD PARK

COUNTY NO. 02 BERGEN

PROPERTY LOCATION	PAGE NO.	BLOCK NO.	LOT NO.	LOT QUALIF.	ACCOUNT NO.	ZONE	TAX MAP	PROP CLASS	NAME OF OWNER
161 ARTHUR ST	0038	20.03	7.01		000000	R1	TM03	2	OKCU, AYSE & FIRAT
165 ARTHUR ST	0038	20.03	7.02		000000	R1	TM03	2	LEVANDO, BRANDON
11 AUSTIN ST	0084	51	7		000000	R2	TM05	2	BEQIRI, BESNIK & BEDIHAN
15 AUSTIN ST	0084	51	8		000000	R2	TM05	2	MANENTE, RUGGIERO & PATRICIA
17 AUSTIN ST	0084	51	9		000000	R2	TM05	2	MONAHAN, MYUNG H
23 AUSTIN ST	0084	51	10		000000	R2	TM05	2	FOX, JAMES M & KAREN M
31 AUSTIN ST	0084	51	11		000000	R2	TM05	2	RUIZ, JOSE E & ELVIA C
44 AUSTIN ST	0079	48	12		000000	R2	TM05	2	NASSAN, MARGARET M
48 AUSTIN ST	0079	48	11		000000	R2	TM05	2	HENRY, T, B NESBITT & A HENDRICKS
49 AUSTIN ST	0080	50	3		000000	R2	TM05	4C	GHIA, JOYCE L
51-53 AUSTIN ST	0080	50	5		000000	R2	TM05	2	TARQUINO, JHONNY H & CARMEN A
52 AUSTIN ST	0079	48	10		000000	R2	TM05	2	ROBLES, YOCONDA E
54 AUSTIN ST	0079	48	8.01		000000	R2	TM05	2	SHRESTHA, PRAKASH KUMAR ETAL
56 AUSTIN ST	0079	48	9		000000	R2	TM05	2	MORON, JUAN & LOURDES CALERO
15 BARNES DRIVE	0032	20	11.01		000000	R1	TM03	2	ALIBRAHIM, FABULA APT 903
16 BARNES DRIVE	0037	20.02	5		000000	R1	TM03	2	CRAWFORD, JASON L & MELISA T
19 BARNES DRIVE	0031	20	10		000000	R1	TM03	2	ROUSSEAU, DENIS L
24 BARNES DRIVE	0037	20.03	4		000000	R1	TM03	2	ROSATO, VALERIE
25 BARNES DRIVE	0031	20	9		000000	R1	TM03	2	PICCOLI-KERNE, MAUREEN ELIZABETH
31 BARNES DRIVE	0031	20	8.01		000000	R1	TM03	2	SHERRY KARRAM FAMILY TRUST
39 BARNES DRIVE	0031	20	8		000000	R1	TM03	2	LAIL, KATHLEEN
45 BARNES DRIVE	0031	20	7.01		000000	R1	TM03	2	FERRI, PATRICIA A
50 BARNES DRIVE	0037	20.02	4		000000	R1	TM03	2	SANCHEZ, JOEL J
1 BARNES DRIVE E	0037	20.03	4.01		000000	R1	TM03	2	ESCANO, DOLORES E
2 BARNES DRIVE E	0037	20.02	6		000000	R1	TM03	2	CRISTI, GARET JOSEPH
7 BARNES DRIVE E	0037	20.03	3		000000	R1	TM03	2	AYARZA, HECTOR & LILIANA
8 BARNES DRIVE E	0037	20.02	7		000000	R1	TM03	2	CRIBBS, ALAN C&BARBARA J TRSTES
11 BARNES DRIVE E	0037	20.03	2		000000	R1	TM03	2	KNIGHT, DOUGLAS W & JUDY D
17 BARNES DRIVE E	0037	20.03	1		000000	R1	TM03	2	CLARK, BARBARA
6 BARNES DRIVE W	0031	20	6		000000	R1	TM03	2	ZOTAMBA, JESUS & ROSA
11 BARNES DRIVE W	0037	20.02	3		000000	R1	TM03	2	KNAUB JR, ALBERT E & FRANCES
17 BARNES DRIVE W	0036	20.02	2		000000	R1	TM03	2	JUNG, EUN JEE
14 BERGEN AVE	0145	94	16		000000	R2	TM08	2	MAHER, THOMAS A
18 BERGEN AVE	0145	94	15		000000	R2	TM08	2	LLIVICURA, CARLOS&REMACHE, BLANCA
22 BERGEN AVE	0145	94	14		000000	R2	TM08	2	SUH, YOUNGGI&YOON, HA YOUNG(HAYOUNG)
24 BERGEN AVE	0145	94	13		000000	R2	TM08	2	PULEIO, MARY R
29 BERGEN AVE	0144	93	3		000000	R2	TM08	2	ESPINOZA, JOHNNY & ANEUDYS A
30 BERGEN AVE	0145	94	12.01		000000	R2	TM08	1	PULEIO, MARY R
32 BERGEN AVE	0145	94	12		000000	R2	TM08	2	COLLAZO, CARLOS E & SERGIO COLLAZO
33 BERGEN AVE	0144	93	4		000000	R2	TM08	2	DANOUAH DOMINIC
36 BERGEN AVE	0145	94	11		000000	R2	TM08	2	KANE, JOSEPH
37 BERGEN AVE	0144	93	5		000000	R2	TM08	2	DINDIAL, MOSES&INDARMATTIE
41 BERGEN AVE	0139	90	1		000000	R2	TM08	2	DAZA, JORGE L & GARCIA, LISDAY
45 BERGEN AVE	0139	90	2		000000	R2	TM08	2	SNEAD, ANNE
49 BERGEN AVE	0139	90	3		000000	R2	TM08	2	SPAGNOLO, PHILIP E
51 BERGEN AVE	0139	90	4		000000	R2	TM08	2	GALLAGHER, EILEEN
54 BERGEN AVE	0139	89	21		000000	R2	TM08	2	SHAKER, ASHRAF F & FAREED
55 BERGEN AVE	0139	90	5		000000	R2	TM08	2	ALARCON, LUIS & CLAUDIA
56-58 BERGEN AVE	0139	89	20		000000	R2	TM08	2	REYES, ANGEL&JULISSA
62 BERGEN AVE	0139	89	19		000000	R2	TM08	2	ANSTETT, HELEN & LISA ANSTETT
64 BERGEN AVE	0139	89	18		000000	R2	TM08	2	ORDONEZ, CHARLES D & ALEXIE ROSA-
65 BERGEN AVE	0140	90	6		000000	R2	TM08	4C	BATOMA REALTY COMPANY
66 BERGEN AVE	0139	89	17		000000	R2	TM08	2	MURATOVIC, SASO
76 BERGEN AVE	0128	80	20		000000	R2	TM06	15D	OCM GRACE CHURCH (ETALS)
78 BERGEN AVE	0128	80	19		000000	R2	TM06	2	RAMOS, ELVIS & JUANNYS GUZMAN
82 BERGEN AVE	0128	80	18		000000	R2	TM06	2	ORTH, WILLIAM MICHAEL
86 BERGEN AVE	0128	80	17		000000	R2	TM06	2	GUY, CATHERINE E & ANN KAREN CRAMER
90 BERGEN AVE	0128	80	16		000000	R2	TM06	2	SINGH, HARRY & SAVITRI
94 BERGEN AVE	0128	80	15		000000	R2	TM06	2	MODI, MUKESHKUMAR
104 BERGEN AVE	0120	75	18		000000	R2	TM06	15F	PHIL SHERIDAN K OF C BUILDING ASSOC
110 BERGEN AVE	0119	75	17		000000	R2	TM06	2	GOMEZ, MIGUEL A & ANDREA
114 BERGEN AVE	0119	75	16		000000	R2	TM06	2	FABIAN, SALOME P&ARNEL H
118 BERGEN AVE	0119	75	15		000000	R2	TM06	2	SADOK, DARREN
121 BERGEN AVE	0120	76	2		000000	R2	TM06	2	121 BERGEN AVENUE LLC
122 BERGEN AVE	0119	75	14		000000	R2	TM06	2	VACCARO, WENDY & TARAZONA, ARTURO
123 BERGEN AVE	0120	76	3		000000	R2	TM06	2	DA SILVA, WAGNER & A DA SILVA
126 BERGEN AVE	0119	75	13		000000	R2	TM06	2	LEE, JAE DUK & YOUNG RAN
129 BERGEN AVE	0120	76	4		000000	R2	TM06	2	RAMIA, JOSE & BETTY



## TAXING DISTRICT NO. 50 RIDGEFIELD PARK

## COUNTY NO. 02 BERGEN

PROPERTY LOCATION	PAGE NO.	BLOCK NO.	LOT NO.	LOT QUALIF.	ACCOUNT NO.	ZONE	TAX MAP	PROP CLASS	NAME OF OWNER
130 BERGEN AVE	0119	75	12		000000	R2	TM06	2	MC ARDLE, JACQUELINE
131 BERGEN AVE	0120	76	5		000000	R2	TM06	2	PADILLA, SEGUNDO S & MARIA R
134 BERGEN AVE	0119	75	11		000000	R2	TM06	2	URFIRER, DAWN
137 BERGEN AVE	0116	73	1		000000	R2	TM06	4C	137 BERGEN LLC
138 BERGEN AVE	0118	74	17		000000	R2	TM06	2	GEORGE, ROSHAN & HOWELL, JANIECE R
141 BERGEN AVE	0116	73	1.01		000000	R2	TM06	2	HERRERA, ARISO & ROCIO
144 BERGEN AVE	0118	74	16		000000	R2	TM06	2	HUDDLESTON, WILLIAM
145 BERGEN AVE	0116	73	2		000000	R2	TM06	2	AMADOR, LUBIA AQUINO
147 BERGEN AVE	0116	73	3		000000	R2	TM06	2	VASQUEZ, ALFONSO & SARVELIA
148 BERGEN AVE	0118	74	15		000000	R2	TM06	2	ARBOLEDA, CARLOS A
150 BERGEN AVE	0118	74	15.01		000000	R2	TM06	2	RAFEIUDIN, MOHAMED & F SHAHEEN
153 BERGEN AVE	0116	73	4		000000	R2	TM06	2	PARK, PATRICIA
157 BERGEN AVE	0116	73	5		000000	R2	TM06	2	RIVERA BARRERA EDWIN PATRICIO
160 BERGEN AVE	0118	74	14		000000	R2	TM06	4A	2 PAR RIDGE LLC
161 BERGEN AVE	0116	73	6		000000	R2	TM06	2	BARRERA, NATIVIDAD T & ABELARDO
166 BERGEN AVE	0118	74	13		000000	R2	TM06	2	CIOBOTARU, LIOR & ANGIE C
168 BERGEN AVE	0101	66	13		000000	R2	TM06	2	MORROW, WILLIAM J & CATHERINE A
169 BERGEN AVE	0101	67	1		000000	R2	TM06	2	ROUFAEIL, SAMI
175 BERGEN AVE	0101	67	2		000000	R2	TM06	2	DIVERITA, GRACE
176 BERGEN AVE	0101	66	12		000000	R2	TM06	4C	HORIZON RIDGE PARK REALTY LLC
181 BERGEN AVE	0101	67	3		000000	R2	TM06	2	MULLEN, DAVID & MARGARET
182 BERGEN AVE	0101	66	11		000000	R2	TM06	2	ACKERMAN AVENUE ASSOCIATES LLC
187 BERGEN AVE	0101	67	4		000000	R2	TM06	2	LAUER, MICHAEL T & MARGARET
190 BERGEN AVE	0101	66	10		000000	R2	TM06	2	ROZARIO, LUKE
195 BERGEN AVE	0101	67	5		000000	R2	TM06	2	ZEUNER, ROBERT H & SALLY ANN
BERGEN & 119 PARK ST	0129	81	2		000000	R2	TM06	15D	ST FRANCIS R C CHURCH
148 BERGEN TK & 2 OAK ST	0227	143	10		000000	C4	TM12	2	FORD, RUSSELL
347 BERGEN TPK	0231	146.02	1.01			I1	TM14	1	BIG A RIDGEFIELD PARK LLC
260B BERGEN TURNPIKE REAR	0092	57.01	1			I3	TM14	1	UNITED RENTALS
BERGEN TURNPIKE	0228	144	9		000000	R2	TM12	15C	VILLAGE OF RIDGEFIELD PARK
BERGEN TURNPIKE	0228	144	10		000000	R2	TM12	15C	VILLAGE OF RIDGEFIELD PARK
BERGEN TURNPIKE	0228	144	12		000000	R2	TM12	15C	VILLAGE OF RIDGEFIELD PARK
BERGEN TURNPIKE	0228	144	13		000000	R2	TM12	15C	VILLAGE OF RIDGEFIELD PARK
BERGEN TURNPIKE	0228	144	16		000000	R2	TM12	15C	VILLAGE OF RIDGEFIELD PARK
BERGEN TURNPIKE	0231	146	2		000000	I1	TM13	1	313 BERGEN TURNPIKE LLC
BERGEN TURNPIKE	0231	146	3		000000	I1	TM13	1	313 BERGEN TURNPIKE LLC
BERGEN TURNPIKE	0231	146	4		000000	I1	TM13	1	OUTDOOR SYSTEMS INC.
BERGEN TURNPIKE	0231	146	4	B01			4A		OUTDOOR SYSTEMS INC
BERGEN TURNPIKE	0231	148	3		000000	I1	TM10	4A	ASL REAL ESTATE VENTURES LLC
BERGEN TURNPIKE	0232	149	1		000000	I1	TM10	4A	BERKZUP RIDGEFIELD LLC
BERGEN TURNPIKE	0232	149	2		000000	I1	TM10	4A	BERKZUP RIDGEFIELD LLC
BERGEN TURNPIKE	0232	149	3		000000	I1	TM10	4B	BERKZUP RIDGEFIELD LLC
BERGEN TURNPIKE	0232	149	4		000000	I1	TM10	4B	BERKZUP RIDGEFIELD LLC
BERGEN TURNPIKE	0232	149	6		000000	I1	TM10	4A	BERKZUP RIDGEFIELD LLC
BERGEN TURNPIKE	0232	149	6.01		000000	I1	TM10	4A	2 BERGEN TURNPIKE LLC
BERGEN TURNPIKE	0232	149	7		000000	I1	TM10	4B	2 BERGEN LLC
15 BERGEN TURNPIKE	0231	148	1		000000	I1	TM10	4A	ASL REAL ESTATE VENTURES LLC
25 BERGEN TURNPIKE	0231	148	2		000000	I1	TM10	4A	ASL REAL ESTATE VENTURES LLC
30 BERGEN TURNPIKE	0232	149	8		000000	I1	TM10	4B	2 BERGEN LLC
45 BERGEN TURNPIKE	0231	148	4		000000	I1	TM10	4A	ASL REAL ESTATE VENTURES LLC
47 BERGEN TURNPIKE	0235	154	4		000000	C2	TM12	1	CSX TRANSPORTATION
53 BERGEN TURNPIKE	0228	144	1		000000	C2	TM12	4A	SP EQUITY CONSULTING LLC
62 BERGEN TURNPIKE	0211	135	26		000000	C4	TM12	4C	RIVERS CORNER LLC
64 BERGEN TURNPIKE	0211	136	1.01		000000	R2	TM12	2	GUERRERO HENRIQUEZ, WILTON S ETAL
68 BERGEN TURNPIKE	0212	136	1.02		000000	R2	TM12	2	TAGLE, GERARDO G TRSTE/ETALS
86 BERGEN TURNPIKE	0215	138	1		000000	R2	TM12	2	MCCORMICK, CATHERINE & HHAASE, VALERIE
88 BERGEN TURNPIKE	0217	138	34		000000	R2	TM12	2	RESTREPO, DAVID M
92 BERGEN TURNPIKE	0217	138	33		000000	R2	TM12	2	KHAN, RUBA & DANIAL AHMAD
108 BERGEN TURNPIKE	0221	138.02	40		000000	R2	TM12	2	BEATO, LLANUARIA
109 BERGEN TURNPIKE	0228	144	5		000000	R2	TM12	15F	VILLAGE OF RIDGEFIELD PARK
111 BERGEN TURNPIKE	0228	144	7		000000	R2	TM12	15F	VILLAGE OF RIDGEFIELD PARK
114 BERGEN TURNPIKE	0221	138.02	39		000000	R2	TM12	2	CARDENAS, ERNESTO CRUZ ETAL
122 BERGEN TURNPIKE	0228	143	11		000000	C4	TM12	2	ABUALI, MOHAMMED Y
130 BERGEN TURNPIKE	0227	143	9		000000	C4	TM12	2	KUPELIAN, YERVANT
131 BERGEN TURNPIKE	0228	144	8		000000	R2	TM12	2	HARTHIYA, YOUSEF
143 BERGEN TURNPIKE	0228	144	11		000000	R2	TM12	15C	VILLAGE OF RIDGEFIELD PARK
146 BERGEN TURNPIKE	0228	143	10.01		000000	C4	TM12	4A	KUPELIAN, YERVANT
150 BERGEN TURNPIKE	0227	142	23			I1	TM12	4C	F&A RIDGEFIELD PARK ASSOC LLC

TAXING DISTRICT NO. 50 RIDGEFIELD PARK

COUNTY NO. 02 BERGEN

PROPERTY LOCATION	PAGE NO.	BLOCK NO.	LOT NO.	LOT QUALIF.	ACCOUNT NO.	ZONE	TAX MAP	PROP CLASS	NAME OF OWNER
152 BERGEN TURNPIKE	0227	142	21		000000	C4	TM12	4A	AYOUB BROTHERS REALTY LLC
156 BERGEN TURNPIKE	0227	142	22		000000	C4	TM12	2	BEHRMAN, GEORGE ETALS
158 BERGEN TURNPIKE	0225	141	40.01		000000	C4	TM12	4A	158 BERGEN OWNERS LLC
160 BERGEN TURNPIKE	0225	141	40		000000	C4	TM12	4B	DUFFY, KEVIN SR & KEVIN DUFFY, JR
165 BERGEN TURNPIKE	0228	144	16.02		000000	R2	TM12	2	PEREIRA, CESAR A & GRETHEL
167 BERGEN TURNPIKE	0228	144	16.03		000000	R2	TM12	2	MC CORMICK, MAUREEN
168 BERGEN TURNPIKE	0225	141	39		000000	C4	TM12	4A	RIDGEFIELD PARK GROUP CORP
171 BERGEN TURNPIKE	0229	144	18.01		000000	R2	TM12	2	SAPKOVSKI, JERRY & PAOLA BONNANO
175 BERGEN TURNPIKE	0229	144	19		000000	R2	TM12	2	WILSON, KEEGAN & FREEL,DOSS
177-179 BERGEN TURNPIKE	0229	144	20		000000	R2	TM12	2	B&R LLC
181-183 BERGEN TURNPIKE	0229	144	21		000000	R2	TM12	2	181-183 BERGEN LLC STE 211
187 BERGEN TURNPIKE	0229	144	22		000000	R2	TM12	2	CASTELLANOS, JULIO & ALBERTA
191 BERGEN TURNPIKE	0229	145	1		000000	I1	TM13	4A	TORIGIAN191193 LLC
193 BERGEN TURNPIKE	0230	145	2.02		000000	I1	TM13	4A	TORIGIAN, ANDREW
199&205 BERGEN TURNPIKE	0230	145	4		000000	R3	TM13	4C	LANDMARK E.CORP C/O WILKIN MGMT GRP
222-260 BERGEN TURNPIKE	0231	147	1		000000	I3	TM14	4A	UNITED RENTALS
223 BERGEN TURNPIKE	0230	145	8		000000	I1	TM13	4B	RIDGEFIELD PROPERTIES LLC
239 BERGEN TURNPIKE	0230	145	9		000000	I1	TM13	4B	GABRIELLI 239 BERGEN TURNPIKE LLC
255 BERGEN TURNPIKE	0230	145	9.01		000000	I1	TM13	1	GABRIELLI 239 BERGEN TURNPIKE LLC
255 BERGEN TURNPIKE	0230	145	11		000000	I1	TM13	4B	GABRIELLI 239 BERGEN TURNPIKE LLC
260A BERGEN TURNPIKE	0097	63.01	1		000000	I3	TM14	1	UNITED RENTALS
261 BERGEN TURNPIKE	0230	145	14		000000	I1	TM13	1	GABRIELLI 239 BERGEN TURNPIKE LLC
277 BERGEN TURNPIKE	0230	145	15		000000	I1	TM13	1	GABRIELLI 239 BERGEN TURNPIKE LLC
279 BERGEN TURNPIKE	0230	145	16		000000	I1	TM13	4A	BF RIDGE LLC
293 BERGEN TURNPIKE	0230	145	21		000000	I1	TM13	1	RP 293 LLC
295 BERGEN TURNPIKE	0231	146.01	2		000000	I1	TM14	4A	NICO PROPERTIES, LLC
300 BERGEN TURNPIKE	0080	49.01	1		000000	OP2	TM14	15F	NJ TRANSIT CORP C/O REALESTATE DEPT
313 BERGEN TURNPIKE	0231	146	1		000000	I1	TM13	4B	LAICOM LLC
400 BERGEN TURNPIKE	0080	49.01	2					15F	NJ TRANSIT CORP C/O REALESTATE DEPT
BIRCH ST	0075	45.01	1		000000	I3	TM11	4A	MULTICULTURAL RADIO BRDCSTING INC
1 BIRCH ST	0081	50.01	1.01	C0101				2	MASSARSKAYA, VALENTINA
3 BIRCH ST	0081	50.01	1.01	C0102				2	MENDOZA,ASLYN&HARRIS WILLIAM JOSEPH
5 BIRCH ST	0081	50.01	1.01	C0103				2	GARCIA, MARIA C
7 BIRCH ST	0081	50.01	1.01	C0104				2	HWANG, TAE S
9 BIRCH ST	0081	50.01	1.01	C0105				2	AUSTIN,RENNEE D , GEORGE D III
10 BIRCH ST	0210	134.01	19		000000	R3	TM12	2	PAULINO, SERGIO NORBERTO ETAL
11 BIRCH ST	0081	50.01	1.01	C0106				2	YOON, SUNGPHIL
13 BIRCH ST	0081	50.01	1.01	C0107				2	MUZAFFAR, AYESHA & MANUAL, JENNIFER
14 BIRCH ST	0210	134.01	20		000000	R3	TM12	2	LIANG, XUE YING & HO CHI TAM
15 BIRCH ST	0081	50.01	1.01	C0108				2	CHA, CHAE SU & KYUNG JA ETAL
17 BIRCH ST	0081	50.01	1.01	C0109				2	PAK,MOSES YOUNG
18 BIRCH ST	0210	134.01	21		000000	R3	TM12	4A	NEIL'S AUTOMOTIVE, INC
19 BIRCH ST	0081	50.01	1.01	C0110				2	HANIF, M C/O S KANG-KAY MAX REALTY
21 BIRCH ST	0082	50.01	1.01	C0111				2	GALLAGHER, DANIEL & CARA
23 BIRCH ST	0082	50.01	1.01	C0112				2	SOHN, PAUL JUNGWAN
25 BIRCH ST	0082	50.01	1.01	C0113				2	KATZNER,MAX J&ROSARIO,ASHLEY I
27 BIRCH ST	0082	50.01	1.01	C0114				2	CHANG, VICTORIA JINYOUNG
29 BIRCH ST	0082	50.01	1.01	C0115				2	KIM, SUCKJIN
31 BIRCH ST	0082	50.01	1.01	C0116				2	KATZ, ELENA & KHROMIN, VITALY
33 BIRCH ST	0082	50.01	1.01	C0201				2	KIM, MIN HEE
35 BIRCH ST	0082	50.01	1.01	C0202				2	LEE, CHLOE & CHRISTINA Y
37 BIRCH ST	0082	50.01	1.01	C0203				2	KIM, MI YOUNG
39 BIRCH ST	0082	50.01	1.01	C0204				2	CHEN, CHENGZHE & LI, HONGZI
41 BIRCH ST	0082	50.01	1.01	C0205				2	KIM,RANJUNG (RAN JUNG)
43 BIRCH ST	0082	50.01	1.01	C0206				2	PACAL, REYHAN
45 BIRCH ST	0082	50.01	1.01	C0207				2	LEE, JOSEPH T & HYO SOON PARK
47 BIRCH ST	0082	50.01	1.01	C0208				2	BROWN, GLENETTE M
49 BIRCH ST	0083	50.01	1.01	C0301				2	POIKAYIL, BILSON & A FERNANDEZ
51 BIRCH ST	0083	50.01	1.01	C0302				2	CHUNG, LESLIE Y
53 BIRCH ST	0083	50.01	1.01	C0303				2	HWANG, KYUNG A
55 BIRCH ST	0083	50.01	1.01	C0304				2	PITCHANDI, BALASUBRAMANIAN ETAL
57 BIRCH ST	0083	50.01	1.01	C0305				2	RIM, JIYUN GINA
59 BIRCH ST	0083	50.01	1.01	C0306				2	BROWN, ANDREW
61 BIRCH ST	0083	50.01	1.01	C0307				2	KIM, MINJUNG
63 BIRCH ST	0083	50.01	1.01	C0308				2	CHONG, TAEOK
65 BIRCH ST	0083	50.01	1.01	C0309				2	YAMAMOTO,JEAN
67 BIRCH ST	0083	50.01	1.01	C0310				2	UM,KI HYUN & YOUNG SIL
69 BIRCH ST	0083	50.01	1.01	C0311				2	KIM, JAE CHEL & JUNG HYE HWANG

## TAXING DISTRICT NO. 50 RIDGEFIELD PARK

## COUNTY NO. 02 BERGEN

PROPERTY LOCATION	PAGE NO.	BLOCK NO.	LOT NO.	LOT QUALIF.	ACCOUNT NO.	ZONE	TAX MAP	PROP CLASS	NAME OF OWNER
71 BIRCH ST	0083	50.01	1.01	C0312				2	GONZALEZ, RICARDO J & ELENA ETAL
73 BIRCH ST	0083	50.01	1.01	C0313				2	NOONAN, ERICA
75 BIRCH ST	0083	50.01	1.01	C0314				2	HONG, SEOKMIN & LIM, SUHYOUNG
77 BIRCH ST	0084	50.01	1.01	C0315				2	CHATURVEDI, VISHAL & SHILPA
79 BIRCH ST	0084	50.01	1.01	C0316				2	SONG,YOUNG EOK
2 BREWSTER AVE	0173	118	1		000000	R2	TM10	2	HAXHIMANI, MUZAFAER & JETMIRA & AJET
10 BREWSTER AVE	0173	118	1.01		000000	R2	TM10	2	PANTILIANO, DEVIN
12 BREWSTER AVE	0175	118	29		000000	R2	TM10	2	HENRIQUEZ,ARGENIS
15 BREWSTER AVE	0176	119	10		000000	R2	TM10	2	ACERO,SEGUNDO GUAMAN ETAL
18 BREWSTER AVE	0175	118	28		000000	R2	TM10	2	OCHOSA, ALFREDO D & JULIANA I
22 BREWSTER AVE	0175	118	27		000000	R2	TM10	2	COREAS, LUIS A
23 BREWSTER AVE	0176	119	11		000000	R2	TM10	4C	23 BREWSTER AVENUE LLC
24 BREWSTER AVE	0175	118	26		000000	R2	TM10	2	RODRIGUEZ, JOSELITO & ELENA
28 BREWSTER AVE	0175	118	25		000000	R2	TM10	2	LAWRENCE, LEBERT & MICHELLE
32 BREWSTER AVE	0175	118	24		000000	R2	TM10	2	HASTORF JR, PETER WILLIAM
34 BREWSTER AVE	0175	118	23		000000	R2	TM10	2	GENER, NESTOR & ANA
38 BREWSTER AVE	0175	118	22		000000	R2	TM10	2	ROSARIO, ANEURY & S HERNANDEZ
9 BRINKERHOFF ST	0157	106.01	1.02		000000	R2	TM10	2	SALEH, MOHAMED M & AHMED M
10 BRINKERHOFF ST	0155	104	1		000000	R2	TM08	2	PELLO, JOSEPH & MICHELE DAVID
11 BRINKERHOFF ST	0157	106.01	1.01		000000	R2	TM10	2	DECANDIA, DOMINICK
15 BRINKERHOFF ST	0157	106.01	2		000000	R2	TM10	2	SOUZA, AMANCIO & CARDOSO, JOELMA C
16 BRINKERHOFF ST	0156	104	14		000000	R2	TM08	2	KEYES, JAMES J & MIRIAM
17 BRINKERHOFF ST	0157	106.01	3		000000	R2	TM10	2	LEI, YONG MING & BING YING LIANG
18 BRINKERHOFF ST	0156	104	13		000000	R2	TM08	2	DECANDIA, DOMINICK
28-30 BRINKERHOFF ST	0153	103	1		000000	R2	TM08	2	FIGARO, DANIEL
32 BRINKERHOFF ST	0155	103	35		000000	R2	TM08	2	LOPEZ, CARLOS A
36 BRINKERHOFF ST	0155	103	34		000000	R2	TM08	2	OLIVERI, DOMENICANTONIO & ROSINA
40 BRINKERHOFF ST	0155	103	32		000000	R2	TM08	2	AWAWDEH, AMER & SAMER
41 BRINKERHOFF ST	0173	118	5		000000	R2	TM10	2	UY, EDNEY JUDE & ELIJAH HOWEN
45 BRINKERHOFF ST	0173	118	6		000000	R2	TM10	2	IGLESIAS, HILARIA
46 BRINKERHOFF ST	0155	103	31		000000	R2	TM08	2	CURRAL, ANTONIO & A GONCALVES
47 BRINKERHOFF ST	0174	118	7		000000	R2	TM10	2	WALSH, ANTHONY & CAROLINA
50 BRINKERHOFF ST	0155	103	30		000000	R2	TM08	2	BUSTAMANTE, ALFREDO
51 BRINKERHOFF ST	0174	118	8		000000	R2	TM10	2	ARREDONDO, HECTOR ARMANDO ETALS
55 BRINKERHOFF ST	0174	118	9		000000	R2	TM10	2	MILLER, DOUGLAS
56 BRINKERHOFF ST	0155	103	28		000000	R2	TM08	2	SHEIL, JAMES M & MAUREEN
61 BRINKERHOFF ST	0174	118	10		000000	R2	TM10	2	CAPOTE, MARVELYS & RAQUEL
62 BRINKERHOFF ST	0155	103	27		000000	R2	TM08	2	GONZALEZ, CARLOS
65 BRINKERHOFF ST	0174	118	11		000000	R2	TM10	2	KIM,JUN HYUK JASON & BEILER, JEREMY
68 BRINKERHOFF ST	0155	103	26		000000	R2	TM08	2	PHAM, KATHY & MAR, NICKY
73 BRINKERHOFF ST	0174	118	12		000000	R2	TM10	2	FAY, EVELYN
74 BRINKERHOFF ST	0155	103	25		000000	R2	TM08	2	SCHICHTEL, LAWRENCE R & ETHEL ET AL
79 BRINKERHOFF ST	0174	118	14		000000	R2	TM10	2	BETANCES, IVELISSE & M MORERA
80 BRINKERHOFF ST	0155	103	24		000000	R2	TM08	2	SCHREIBER, R & A HERB-SCHREIBER
82 BRINKERHOFF ST	0154	103	23		000000	R2	TM08	4C	PCW LLC
90 BRINKERHOFF ST	0152	102	1		000000	C2	TM08	4A	MULLER, FLORENCE
95 BRINKERHOFF ST	0179	121	17		000000	R2	TM10	2	MARTINEZ,JOSE M
96 BRINKERHOFF ST	0153	102	20		000000	C2	TM08	2	DIAZ, MARITZA
100 BRINKERHOFF ST	0153	102	19		000000	R2	TM08	2	WIND, JASON
102 BRINKERHOFF ST	0153	102	18		000000	R2	TM08	2	BRINKERHOFF HOUSE LLC C/O CALLAHAN
104 BRINKERHOFF ST	0153	102	17		000000	R2	TM08	2	DIEHL, MICHAEL JAMES
105 BRINKERHOFF ST	0180	122	12		000000	R2	TM10	2	CAI, WENJIE & TANCHOCO, ANDREW J
106 BRINKERHOFF ST	0153	102	16		000000	R2	TM08	2	BILGINER, ONDER CETIN
109 BRINKERHOFF ST	0180	122	13		000000	R2	TM10	2	CRESCIMBENI, GIOVANA
110 BRINKERHOFF ST	0153	102	15		000000	R2	TM08	2	SANAY, LUIS & LAI, YUDITH
112 BRINKERHOFF ST	0153	102	14		000000	R2	TM08	2	SARMIENTO,ERNESTO & BEATRIZ VASQUEZ
115 BRINKERHOFF ST	0180	122	14		000000	R2	TM10	2	SALCEDO,JOHN VINCENT
116 BRINKERHOFF ST	0173	117	15		000000	R2	TM09	2	KYREAKAKIS, JAMES
119 BRINKERHOFF ST	0180	122	15		000000	R2	TM10	2	VELASQUEZ,MEGAN ETAL
120 BRINKERHOFF ST	0173	117	14		000000	R2	TM09	2	ZHINDON, LUIS ETAL
124 BRINKERHOFF ST	0173	117	13		000000	R2	TM09	2	KAKKERA, CHAITHANYA R ETAL
125 BRINKERHOFF ST	0183	123	14.01		000000	R2	TM10	2	MONTERO, NIURKA & PIMENTEL, EDUARDO
127 BRINKERHOFF ST	0183	123	16		000000	R2	TM10	2	ISKANDER, SAMUEL & LAILA
129 BRINKERHOFF ST	0183	123	14.02		000000	R2	TM10	2	WASEF, NADER
130 BRINKERHOFF ST	0173	117	12		000000	R2	TM09	2	PALACHERLA, RAMA RAO
131 BRINKERHOFF ST	0183	123	17		000000	R2	TM10	2	ZEPPONE, HEATHER & ORDONEZ, ADAM
136 BRINKERHOFF ST	0173	117	11		000000	R2	TM09	2	SERNA, FERNANDO & MARIELA
156 BRINKERHOFF ST	0172	116	40		000000	R2	TM09	2	COELLO, HARRY & ZULMA CHEUNG

## TAXING DISTRICT NO. 50 RIDGEFIELD PARK

## COUNTY NO. 02 BERGEN

PROPERTY LOCATION	PAGE NO.	BLOCK NO.	LOT NO.	LOT QUALIF.	ACCOUNT NO.	ZONE	TAX MAP	PROP CLASS	NAME OF OWNER
158 BRINKERHOFF ST	0172	116	39		000000	R2	TM09	2	MOJICA, LOUIS & ELIZABETH
159 BRINKERHOFF ST	0194	130	5		000000	R2	TM11	2	VELEZ, LUCILA B
160 BRINKERHOFF ST	0172	116	38		000000	R2	TM09	2	160 BRINKERHOFF LLC
162 BRINKERHOFF ST	0171	116	37		000000	R2	TM09	2	SABESSAR, CHRISTINE
164 BRINKERHOFF ST	0171	116	36		000000	R2	TM09	2	DEKRUIF, JOHANNES & GLENDA
166 BRINKERHOFF ST	0171	116	35		000000	R2	TM09	2	ORTIZ, NORMA IRIS & XAVIER
168-170 BRINKERHOFF ST	0171	116	34		000000	R2	TM09	2	VILORIA, EDERMIRO
173 BRINKERHOFF ST	0194	130	7		000000	R2	TM11	2	MACLAU, INC.
174 BRINKERHOFF ST	0171	116	33		000000	R2	TM09	2	LEVY, KENNETH & BERINDA
175 BRINKERHOFF ST	0194	130	8		000000	R2	TM11	2	ARBELAEZ, MARIA ALEJANDRO FANDIN ET
177 BRINKERHOFF ST	0194	130	9		000000	R2	TM11	2	JEONG, SEONG HYUN & HA, ANNY
179 BRINKERHOFF ST	0194	130	10		000000	R2	TM11	2	PAPAY, RUSSELL D
181 BRINKERHOFF ST	0194	130	11		000000	R2	TM11	2	MUNOZ, ROSSANA
183 BRINKERHOFF ST	0194	130	12		000000	R2	TM11	2	ROMMES, JOHN D & JUDITH D
185 BRINKERHOFF ST	0194	130	13		000000	R2	TM11	2	CATRAL, TOMAS L
186 BRINKERHOFF ST	0171	116	32		000000	R2	TM09	2	SARDUY, ADAN
187 BRINKERHOFF ST	0194	130	14		000000	R2	TM11	2	GOLDSMITH, BRIAN E&SEGOVIA, ELSY
188 BRINKERHOFF ST	0171	116	31		000000	R2	TM09	15F	CLARKE, GEORGE P & NANCY
189 BRINKERHOFF ST	0194	130	15		000000	R2	TM11	2	RODRIGUEZ, WILSON
190 BRINKERHOFF ST	0171	116	30.01		000000	R2	TM09	2	DEANGELUS, JOSPEH R & CLAUDIA
191 BRINKERHOFF ST	0194	130	16		000000	R2	TM11	2	RUEDA, LUIS & MERCEDES
192 BRINKERHOFF ST	0171	116	30		000000	R2	TM09	2	COPPOLECCHIA, TONI L
193 BRINKERHOFF ST	0194	130	17		000000	R2	TM11	2	DAVID, ANDREA P
194 BRINKERHOFF ST	0171	116	29		000000	R2	TM09	2	SCRIVANI, JOSEPH
195 BRINKERHOFF ST	0195	130	18		000000	R2	TM11	2	OSBORN, GREGORY & FELICITAS MINA
196 BRINKERHOFF ST	0171	116	28		000000	R2	TM09	2	CORDERO, LUIS E & VIVIANA
197 BRINKERHOFF ST	0195	130	19		000000	R2	TM11	2	STEOVICH, PATRICIA & GABRIEL
198 BRINKERHOFF ST	0171	116	27		000000	R2	TM09	2	FOLDI, JR ANTAL & MARY ANN
199 BRINKERHOFF ST	0195	130	20		000000	R2	TM11	2	KIM, JENNY & ERICA
200 BRINKERHOFF ST	0171	116	26		000000	R2	TM09	2	LARA-LONDONO, JORGE A ETAL
201 BRINKERHOFF ST	0195	130	21		000000	R2	TM11	2	MALLOOL, DIKRIS S
202 BRINKERHOFF ST	0171	116	25		000000	R2	TM09	2	MENDEZ, MICHELLE
203 BRINKERHOFF ST	0195	130	22		000000	R2	TM11	2	WONG, NIKKO TY LEUNG
204 BRINKERHOFF ST	0170	116	24		000000	R2	TM09	2	CHI, MARCELLO & YOON KO
205 BRINKERHOFF ST	0195	130	23		000000	R2	TM11	1	205 BRINKERHOFF LLC
206 BRINKERHOFF ST	0170	116	23		000000	R2	TM09	2	MANCINI, PASQUALE
208 BRINKERHOFF ST	0170	116	22.01		000000	R2	TM09	2	ALBA MALDONADO, PEDRO A
210 BRINKERHOFF ST	0170	116	22.02		000000	R2	TM09	15C	VILLAGE OF RIDGEFIELD PARK
18 CEDAR ST UNIT 1A	0135	87	1	C0001	000000	R3	TM08	2	LEE, BONGWOO (BONG WOO)
18 CEDAR ST UNIT 1B	0135	87	1	C0002	000000	R3	TM08	2	EVANGELOU, OLYMPIA
18 CEDAR ST UNIT 2A	0135	87	1	C0003	000000	R3	TM08	2	MOREIRA, NARCIZA I
18 CEDAR ST UNIT 2B	0135	87	1	C0004	000000	R3	TM08	2	MESTRE, BRENDA ETALS
18 CEDAR ST UNIT 3A	0135	87	1	C0005	000000	R3	TM08	2	LEE, JULIE
18 CEDAR ST UNIT 3B	0135	87	1	C0006	000000	R3	TM08	2	TERAN, ALEX
22 CEDAR ST UNIT 1A	0135	87	1	C0007	000000	R3	TM08	2	COSER, YUKSEL DORUK
22 CEDAR ST UNIT 1B	0135	87	1	C0008	000000	R3	TM08	2	KELLY, KEN & AURORA
22 CEDAR ST UNIT 2A	0135	87	1	C0009	000000	R3	TM08	2	CAMINERO, PAUL & LOPEZ, LOUISA
22 CEDAR ST UNIT 2B	0135	87	1	C0010	000000	R3	TM08	2	FLORES, ENCARNACION ETAL
22 CEDAR ST UNIT 3A	0136	87	1	C0011	000000	R3	TM08	2	BEN-ROMDHANE, MOURAD ET AL
22 CEDAR ST UNIT 3B	0136	87	1	C0012	000000	R3	TM08	2	KELLY, KENNETH P & AURORA
53 CEDAR ST	0145	94	8		000000	R2	TM08	2	VELA, DAVID
56 CEDAR ST	0139	89	24		000000	CL1H	TM08	15C	VILLAGE OF RIDGEFIELD PARK
57 CEDAR ST	0145	94	9		000000	R2	TM08	2	TOLEDO, SCOTT & MARLENE M
60-62 CEDAR ST	0139	89	22		000000	CL1H	TM08	15D	FIRST UNITED METHODIST CHURCH
61 CEDAR ST	0145	94	10		000000	R2	TM08	2	ORTEGA, PABLO & LISETTE
82 CEDAR ST	0140	90	19		000000	R2	TM08	2	HAN, JINHO & KIM, ASHLEY
85 CEDAR ST	0144	93	5.01		000000	R2	TM08	2	MOINUDDIN, KHAJA & SAMEENA A KHAN
86 CEDAR ST	0140	90	18		000000	R2	TM08	2	THURSTON, ROBERT D & ROSEMARY E
90 CEDAR ST	0140	90	17		000000	R2	TM08	2	LATEEF, FAROOQ
91 CEDAR ST	0144	93	6		000000	R2	TM08	2	PURPURA, KAREN TRSTES/ETAL
96 CEDAR ST	0140	90	15.01		000000	R2	TM08	2	TULKAN, NANDOR
107 CEDAR ST	0142	92	7		000000	R2	TM08	15C	VILLAGE OF RIDGEFIELD PARK
113 CEDAR ST	0143	92	9		000000	R2	TM08	2	VOGLER JAMES A & SHIRLEY A
114 CEDAR ST	0142	91	20		000000	R2	TM08	2	PICKETT, RICHARD B & MELISSA R
117 CEDAR ST	0143	92	10		000000	R2	TM08	2	HERNANDEZ, EDWIN & A L SPARTHAN
118 CEDAR ST	0142	91	19		000000	R2	TM08	2	VAZQUEZ-FELICIANO, MAYRA
122 CEDAR ST	0142	91	18		000000	R2	TM08	2	VILLANUEVA, JOSE A & YULY B
126 CEDAR ST	0142	91	17		000000	R2	TM08	2	CHUNG, BONITA



## TAXING DISTRICT NO. 50 RIDGEFIELD PARK

## COUNTY NO. 02 BERGEN

PROPERTY LOCATION	PAGE NO.	BLOCK NO.	LOT NO.	LOT QUALIF.	ACCOUNT NO.	ZONE	TAX MAP	PROP CLASS	NAME OF OWNER
130-132 CEDAR ST	0159	107	22		000000	R2	TM09	2	YUNES, PEDRO & MAYLENI
131 CEDAR ST	0164	113	6		000000	R2	TM09	2	HUYLER, JEFFREY S
134 CEDAR ST	0159	107	22.01		000000	R2	TM09	2	GARCIA, JOE ERIC
137 CEDAR ST	0164	113	8		000000	R2	TM09	2	LUGO, MELINDA & MILAGROS
138 CEDAR ST	0158	107	21		000000	R2	TM09	2	AGRESTA, THOMAS & DOREEN
141 CEDAR ST	0164	113	9.02		000000	R2	TM09	2	BAJRAKTRAEVIC, SEFKIJA & HASNIJA
142 CEDAR ST	0158	107	20		000000	R2	TM09	2	TESTA, JACK A & JEAN A
143 CEDAR ST	0164	113	9.01		000000	R2	TM09	2	CRUZ, SERGIO & CRUZ, DALVANIRA ALVES
144 CEDAR ST	0158	107	19		000000	R2	TM09	2	YOUNG, DAVID A & ELIZABETH L
147 CEDAR ST	0164	113	10		000000	R2	TM09	2	MENDOZA, DIVANIS ETAL
148 CEDAR ST	0158	107	18		000000	R2	TM09	2	OTERO JR, HERIBERTO
149 CEDAR ST	0164	113	11		000000	R2	TM09	2	ANIS, EMAD & AMANI S
169 CEDAR ST	0163	112	9		000000	R2	TM09	2	MARTINEZ, LOURDES C
172 CEDAR ST	0160	108	22		000000	R2	TM09	2	TATIS, ANDRES
173 CEDAR ST	0163	112	10		000000	R2	TM09	2	JARRETT, PATRICK & MARIELA
176 CEDAR ST	0160	108	21		000000	R2	TM09	2	BALBIN, SORAYA C
180 CEDAR ST	0160	108	20		000000	R2	TM09	2	AKHTAR, RIFAAT & IJAZ
181 CEDAR ST	0163	112	11		000000	R2	TM09	2	FITZPATRICK, COREY & GEMMA
185 CEDAR ST	0163	112	12		000000	R2	TM09	2	PETRELLA, PAULA M & RALPH K JR
186 CEDAR ST	0160	109	1		000000	R2	TM09	2	FUENTES, CESAR O & ELIZABETH
189 CEDAR ST	0163	112	13		000000	R2	TM09	2	RODRIGUEZ, IVAN B
194 CEDAR ST	0161	109	10.01		000000	R2	TM09	2	NISSIN, JOHN & LINDA
200 CEDAR ST	0161	109	10		000000	R2	TM09	2	GOVEA, JOSEPH
201 CEDAR ST	0162	111	7		000000	R2	TM09	2	LAGUNA, JOSE LUIS MEJIA ETAL
10 CENTRAL AVE	0001	2	1		000000	R2	TM02	2	BOSCHEN, DORIS
16 CENTRAL AVE	0001	2	1.01		000000	R2	TM02	2	OTHMAN, KHALED
24 CENTRAL AVE	0001	2	22		000000	R2	TM02	4C	CENTRAL HOUSE ASSOCIATES, LLC
31 CENTRAL AVE	0016	10	12.02		000000	R2	TM02	2	ESTUPINAN, MARCELO & DORIS
33 CENTRAL AVE	0016	10	12		000000	R2	TM02	2	AREVALO, LENY R TORRES
35 CENTRAL AVE	0016	10	12.01		000000	R2	TM02	2	UNTORIA, MIRIAM
38 CENTRAL AVE	0002	3	1.01		000000	R2	TM02	4C	473WAVERLY AVE LLC NJ&38CENTRAL AVE
39 CENTRAL AVE	0016	10	13		000000	R2	TM02	2	SEPULVEDA, JOSE M
45 CENTRAL AVE	0016	10	14		000000	R2	TM02	2	VEGA, JUAN RAMON
47 CENTRAL AVE	0014	9	16		000000	R2	TM02	2	PROWITZ, DOREEN
63 CENTRAL AVE	0014	9	17.01					2	RAMOS, BERNICE
65 CENTRAL AVE	0014	9	17		000000	R2	TM02	2	RAIMILLA, JOSE & MARIA
68 CENTRAL AVE	0004	4	46		000000	R2	TM02	2	RAO, ARTHI
72-78 CENTRAL AVE	0004	5	1		000000	C2	TM02	4C	ECONOMOU, DIMITRIOS & NIKI
73-75 CENTRAL AVE	0011	8	20		000000	R2	TM02	2	MC ELDUFF, BRENDAN
80-82 CENTRAL AVE	0004	5	1.01		000000	C2	TM02	2	AWAWDEH, OMAR
81-85 CENTRAL AVE	0011	8	21		000000	C2	TM02	4A	8185 CENTRAL RIDGEFIELD PARK LLC
84 CENTRAL AVE	0006	5	43.01					2	PENA, RAMON A & LUZ
87-91 CENTRAL AVE	0009	7	19		000000	R2	TM02	2	YOSCARY, SUZANNE
88 CENTRAL AVE	0006	5	42.01					2	LORA, MARIA E
93-95 CENTRAL AVE	0009	7	19.01		000000	R2	TM02	2	MICHAEL, ADEL ETAL
98 CENTRAL AVE	0006	6	1		000000	R2	TM02	15A	BOARD OF EDUCATION
107 CENTRAL AVE	0009	7	20		000000	R2	TM02	4A	107 CENTRAL AVE RIDGEFIELD PARK LLC
115-117 CENTRAL AVE	0058	34	13		000000	R2	TM03	2	GUIRGUIS, NAGIB I & JEANETTE
131 CENTRAL AVE	0056	33	16		000000	R2	TM03	2	BAQUERO MONTES, DAVID T ETAL
134 CENTRAL AVE	0020	14	1		000000	R2	TM03	2	PIZZUTA, VIRGINIA
141 CENTRAL AVE	0056	33	17		000000	R2	TM03	2	BATES, ANDREW JOHN
142 CENTRAL AVE	0022	14	42.02		000000	R2	TM03	2	PAK, ANDREA PHILOMENA ARGENTINE
145 CENTRAL AVE	0056	33	18		000000	R2	TM03	2	ALATRACH, MOUNA
149 CENTRAL AVE	0054	32	15		000000	R2	TM03	4C	149 CENTRAL ASSOCIATES LLC
150 CENTRAL AVE	0022	15	1		000000	R2	TM03	2	BELLIFEMINI, KRISTIE
CHALLENGER ROAD	0045	24.06	1			OP1	9.01	15C	VILLAGE OF RIDGEFIELD PARK
40 CHALLENGER ROAD	0067	40.02	1.02			OP1	11	15F	NJ TRANSIT CORP C/O REALESTATE DEPT
50 CHALLENGER ROAD	0067	40.02	1.01			OP1	11	4A	50 CHALLENGER ROAD LLC NJ
55 CHALLENGER ROAD	0067	40.01	1.01		000000	OP1	TM11	4A	50 CHALLENGER ROAD KM LLC NJ
60 CHALLENGER ROAD	0045	24.04	1		000000	OP1	M901	1	CHALLENGER 60 OWNER C/O BRIDGE FUND
64 CHALLENGER ROAD	0044	24.02	1		000000	OP1	M901	4A	64 CHALLENGER ROAD LLC
65 CHALLENGER ROAD	0044	24.03	3		000000	OP1	M901	4A	65 CHALLENGER LLC
70 CHALLENGER ROAD	0044	24.02	1.01					4A	RIDGEFIELD PARK LODGING ASSOC LLP
75 CHALLENGER ROAD	0045	24.03	3.02					4A	AMERICAN MULTI CINEMA
85 CHALLENGER ROAD	0045	24.03	3.01		000000	OP1	M901	4A	CHALLENGER ATM C1 LLC
95 CHALLENGER ROAD	0045	24.03	4		000000	OP1	M901	1	95 CHALLENGER ROAD LLC
100 CHALLENGER ROAD	0044	24.02	2		000000	OP1	M901	4A	100 CHALLENGER PARTNERS LLC
105 CHALLENGER ROAD	0045	24.03	4.01		000000	OP1	M901	4A	HIOSSEN INC

## TAXING DISTRICT NO. 50 RIDGEFIELD PARK

## COUNTY NO. 02 BERGEN

PROPERTY LOCATION	PAGE NO.	BLOCK NO.	LOT NO.	LOT QUALIF.	ACCOUNT NO.	ZONE	TAX MAP	PROP CLASS	NAME OF OWNER
111 CHALLENGER ROAD	0044	24.03	1		000000	R1	TM07	15C	COUNTY OF BERGEN DEPT OF PARKS
CHALLENGER ROAD WEST	0045	24.05	1		000000	OP1	T901	1	CHALLENGER 60 OWNER C/O L.LINKSMAN
17 CHESTNUT ST	0220	138.02	18		000000	R2	TM12	2	SMITH, DENNIS & MARY
21 CHESTNUT ST	0219	138.02	16.01		000000	R2	TM12	2	ACOSTA, KENNIDA
28 CHESTNUT ST	0216	138	23		000000	R2	TM12	2	ESTRADA, ANTHONY J & JUANITA
29 CHESTNUT ST	0219	138.02	15		000000	R2	TM12	2	HAINES, MARY JANE
31 CHESTNUT ST	0219	138.02	14		000000	R2	TM12	2	RAFEEUDDIN, MOHAMED & F SHAHEEN
32 CHESTNUT ST	0216	138	24		000000	R2	TM12	2	OCHOA, GUILLERMO & KARI
35 CHESTNUT ST	0219	138.02	12.01		000000	R2	TM12	2	PAHIDIS, EMMA & A TZORTZINIS
36 CHESTNUT ST	0216	138	25		000000	R2	TM12	2	DRAGA, MARY
39 CHESTNUT ST	0219	138.02	12		000000	R2	TM12	2	SUNGAIL, WILLIAM & JOAN
40 CHESTNUT ST	0216	138	26		000000	R2	TM12	2	COLON, LEA
42 CHESTNUT ST	0216	138	27		000000	R2	TM12	2	RAMUNDO, CLAIRE
43 CHESTNUT ST	0219	138.02	10		000000	R2	TM12	2	GANI, RUSSELL ETAL
46 CHESTNUT ST	0217	138	28		000000	R2	TM12	2	MADERA, RICHARD OLIVO
47 CHESTNUT ST	0219	138.02	9		000000	R2	TM12	2	PROVITERA, CAROLE & RUSSO, LORI A
50 CHESTNUT ST	0217	138	29		000000	R2	TM12	2	ALFARO, STACI & ALMA I
51 CHESTNUT ST	0219	138.02	8		000000	R2	TM12	2	IRIZARRY, SAMUEL
54 CHESTNUT ST	0217	138	30		000000	R2	TM12	2	RICARDO AND SONS ENTERPRISES LLC
55 CHESTNUT ST	0219	138.02	7		000000	R2	TM12	2	O KEEFFE, WILLIAM & MARY
56 CHESTNUT ST	0217	138	31		000000	R2	TM12	2	RIVAS, ROSEMARY
60-62 CHESTNUT ST	0217	138	32		000000	R2	TM12	2	MAKSYMOWICZ, LOUISE
61 CHESTNUT ST	0219	138.02	6		000000	R2	TM12	2	KAURA, KAPIMBIRE & KATUO, EDYSON
63 CHESTNUT ST	0219	138.02	5		000000	R2	TM12	2	MONSERATE, EDISON & EDITH
67 CHESTNUT ST	0219	138.02	4		000000	R2	TM12	2	TYMON, III JOHN JOSEPH & LINDA L
69 CHESTNUT ST	0219	138.02	3		000000	R2	TM12	2	STEIDLE, CHARLES & ROSA CATALA-
73 CHESTNUT ST	0219	138.02	2		000000	R2	TM12	2	RAMIREZ-GALEANO, WILLIAM
77 CHESTNUT ST	0218	138.02	1		000000	R2	TM12	2	CASAGRANDE, SCOTT
8 CHRISTIE ST	0148	99	16		000000	R2	TM08	2	ORTIZ, YERSON
10 CHRISTIE ST	0148	99	15		000000	R2	TM08	2	MATURAN, FAY M
12 CHRISTIE ST	0148	99	14		000000	R2	TM08	2	VASQUEZ, FLOR & JOSE
16 CHRISTIE ST	0148	99	13		000000	R2	TM08	2	AQUINO, LUIS & MADELIN
22 CHRISTIE ST	0148	99	12		000000	R2	TM08	2	MAZIL, MARENEIL
28 CHRISTIE ST	0148	99	11		000000	R2	TM08	2	HARMON, THOMAS
35 CHRISTIE ST	0153	103	7		000000	R2	TM08	2	ABREU, RONNY
39 CHRISTIE ST	0154	103	8		000000	R2	TM08	2	MERCER, MARK & KRISTINA
40 CHRISTIE ST	0150	100	38		000000	R2	TM08	2	FLOYD, JOSEPH & MARGUERITE
42 CHRISTIE ST	0150	100	37		000000	R2	TM08	2	LICALSI, ANNA ROSE ETALS
43 CHRISTIE ST	0154	103	9		000000	R2	TM08	2	HERNANDEZ, DIOGENES
44 CHRISTIE ST	0150	100	36		000000	R2	TM08	2	JOVINE, SAHONARA
46 CHRISTIE ST	0150	100	35		000000	R2	TM08	2	BURNS-HART, JUDITH E & M COONEY
47 CHRISTIE ST	0154	103	10		000000	R2	TM08	2	DELLATORRE, DAVID TRSTE
48 CHRISTIE ST	0150	100	34		000000	R2	TM08	2	MENDEZ, LUIS & YADIRA
50 CHRISTIE ST	0150	100	33		000000	R2	TM08	2	DENINO, MELISSA
54 CHRISTIE ST	0150	100	32		000000	R2	TM08	2	BENITEZ, CARLOS A
60 CHRISTIE ST	0150	100	31		000000	R2	TM08	2	MORENO, ERWIN & PAOLA
61 CHRISTIE ST	0154	103	12		000000	R2	TM08	2	MERCADO, CORPUS H & MARIA EDITH
63 CHRISTIE ST	0154	103	14		000000	R2	TM08	2	DEGRUCHY JR, KENNETH A
67 CHRISTIE ST	0154	103	15		000000	R2	TM08	2	HENRY, JUDINE
68 CHRISTIE ST	0150	100	30		000000	R2	TM08	2	LONDONO, NICOLAS A & ELSI E ETAL
70 CHRISTIE ST	0150	100	29		000000	R2	TM08	2	LAWLOR, ROBERT M & JOAN
72 CHRISTIE ST	0150	100	28		000000	R2	TM08	2	RABEN, SANDRA M
73 CHRISTIE ST	0154	103	16		000000	R2	TM08	2	NICNIC ASSOCIATES LLC
75 CHRISTIE ST	0154	103	17		000000	R2	TM08	2	TAMI, ANIUSKA
76 CHRISTIE ST	0150	100	27		000000	R2	TM08	2	MUNOZ, CARLOS
80 CHRISTIE ST	0150	100	26		000000	R2	TM08	2	COY, DORA ALICIA CORADO
81 CHRISTIE ST	0154	103	18		000000	R2	TM08	2	MELONE, DENNIS J & SANDRA
84 CHRISTIE ST	0150	100	25		000000	R2	TM08	2	LOPEZ, LEONARDO
99 CHRISTIE ST	0152	102	6		000000	R2	TM08	2	VAN UITTENBROEK, TINA
103 CHRISTIE ST	0152	102	8		000000	R2	TM08	2	GRAEF, JOHN SCOTT & CATHLEEN
106 CHRISTIE ST	0152	101	18		000000	R2	TM08	2	CALLAHAN, KAREN
108 CHRISTIE ST	0152	101	17		000000	R2	TM08	2	LEE, ROBERT E & ANNE
109 CHRISTIE ST	0152	102	10		000000	R2	TM08	2	GULELAURI, TAMARI & ILINYKH, MAXIM
111 CHRISTIE ST	0152	102	11		000000	R2	TM08	2	ALMONTE, JOSEFINA
114 CHRISTIE ST	0152	101	16		000000	R2	TM08	2	BORGES, JULIO & SOCARRO
115 CHRISTIE ST	0152	102	12		000000	R2	TM08	4C	CHRISTIE HEIGHTS ASSOCIATES LLC
116 CHRISTIE ST	0152	101	15		000000	R2	TM08	2	RAMOS, CANDIDO RAMIREZ ETALS
118 CHRISTIE ST	0151	101	14		000000	R2	TM08	2	ESTATE OF MARIA CALICOAT

## TAXING DISTRICT NO. 50 RIDGEFIELD PARK

## COUNTY NO. 02 BERGEN

PROPERTY LOCATION	PAGE NO.	BLOCK NO.	LOT NO.	LOT QUALIF.	ACCOUNT NO.	ZONE	TAX MAP	PROP CLASS	NAME OF OWNER
119 CHRISTIE ST	0152	102	13		000000	R2	TM08	2	TUSSI,ANTHONY&ANNAMARIA
120 CHRISTIE ST	0151	101	13		000000	R2	TM08	2	RIVERA,OSCAR
122 CHRISTIE ST	0151	101	12		000000	R2	TM08	2	RAMOS, DENISE
123 CHRISTIE ST	0172	117	1		000000	R2	TM09	2	ABASSI, HAMID
124 CHRISTIE ST	0166	114	15		000000	R2	TM09	2	SABINO, ANGEL ETAL
125 CHRISTIE ST	0172	117	2		000000	R2	TM09	2	HENRIQUEZ,HAMLET SALVADOR RODRIGUEZ
131 CHRISTIE ST	0172	117	3		000000	R2	TM09	2	YUN, YONG TUK
132 CHRISTIE ST	0166	114	14		000000	R2	TM09	2	REYNOLDS, DEBORAH S
135 CHRISTIE ST	0172	117	4		000000	R2	TM09	2	MEYERS, WALTER A
136 CHRISTIE ST	0166	114	13		000000	R2	TM09	2	SUCUZHANAY, YUMBLA,EDGAR H
137 CHRISTIE ST	0172	117	5		000000	R2	TM09	2	TENEZACA, RENE & GILVA ANGAMARCA
138 CHRISTIE ST	0166	114	12		000000	R2	TM09	2	VALLE, GEORGE J & ANA
139 CHRISTIE ST	0172	117	6		000000	R2	TM09	2	RUSSO, FRANCISCO & LIBRADA
140 CHRISTIE ST	0166	114	11		000000	R2	TM09	2	GILSON, JAMES W & ROSEANNE
144 CHRISTIE ST	0166	114	10		000000	R2	TM09	2	GORMAN, CHRISTEN & SANDRA P
161 CHRISTIE ST	0169	116	6		000000	R2	TM09	2	YAGI, KOU & KAORU
165 CHRISTIE ST	0169	116	7		000000	R2	TM09	2	KUIKEN, KATHRYN
169 CHRISTIE ST	0169	116	8		000000	R2	TM09	2	GOMEZ, OLGA V & GONZALEZ, CAROLINA
170 CHRISTIE ST	0169	115	40		000000	R2	TM09	2	ROTH,BRIAN H&HEHIDI(HEIDE)
173 CHRISTIE ST	0170	116	9		000000	R2	TM09	2	JIMENEZ,DARIEN&MIRTHA RICO-
174 CHRISTIE ST	0169	115	39		000000	R2	TM09	2	CARLSON, CHARLES R & MAUREEN
177 CHRISTIE ST	0170	116	10		000000	R2	TM09	2	CHUN, STORY & LAU, HSIU FANG
178 CHRISTIE ST	0169	115	38		000000	R2	TM09	2	CHANG, OSCAR & LUISA
179 CHRISTIE ST	0170	116	11		000000	R2	TM09	2	HOCK, KEVIN O & LISA A
182 CHRISTIE ST	0169	115	37		000000	R2	TM09	2	CALLERY JR, JOSEPH M & EILEEN
185 CHRISTIE ST	0170	116	12		000000	R2	TM09	2	MCGURTY, MATTHEW J
186 CHRISTIE ST	0169	115	36		000000	R2	TM09	2	BEGUM, FEROZE
188 CHRISTIE ST	0168	115	35		000000	R2	TM09	2	LEAL, ROBERTO L
189 CHRISTIE ST	0170	116	13		000000	R2	TM09	2	RACANATI, ILDA
191 CHRISTIE ST	0170	116	14.01		000000	R2	TM09	2	PORTELLES, JUAN M & JUDY
192 CHRISTIE ST	0168	115	34		000000	R2	TM09	2	DEL VESCOVO, ERIC & JESSICA
194 CHRISTIE ST	0168	115	33		000000	R2	TM09	2	FELIPE,ALEXANDER RAFAEL JIMENEZ
195 CHRISTIE ST	0170	116	14		000000	R2	TM09	2	GAETANI JR, ALBERT & KELLY A
196 CHRISTIE ST	0168	115	32		000000	R2	TM09	2	BEIRA, RICHARD & MARIA A
199 CHRISTIE ST	0170	116	15		000000	R2	TM09	2	FIGUEROA, LUIS & KARINA
200 CHRISTIE ST	0168	115	31		000000	R2	TM09	2	OLAN, FREDDY & JUANA C JINENO
202 CHRISTIE ST	0168	115	30		000000	R2	TM09	2	PENA, ALEXANDER
203 CHRISTIE ST	0170	116	16		000000	R2	TM09	2	PEREZ MATOS, LUIS M ETAL
205 CHRISTIE ST	0170	116	17		000000	R2	TM09	2	HATTON, JOANNE
206 CHRISTIE ST	0168	115	29		000000	R2	TM09	2	HAINES, JOHN W & MERCEDES
210 CHRISTIE ST	0168	115	28		000000	R2	TM09	2	QUAMRUZZAMAN, MOHAMMED
217-231 CHRISTIE ST	0172	116	41		000000	R3	TM09	4C	217 CHRISTIE ASSOCIATES
222-242 CHRISTIE ST	0169	115	41		000000	R3	TM09	4C	217 CHRISTIE ASSOCIATES
24 COLLEGE PLACE	0192	128	30		000000	R2	TM10	2	GARCIA, CRISTIAN
25 COLLEGE PLACE	0211	135	13		000000	R2	TM12	2	DESCHAMPS, ANGEL & JOHANNY J
26 COLLEGE PLACE	0192	128	29		000000	R2	TM10	2	LEIVA, ROLANDO
27 COLLEGE PLACE	0211	135	14		000000	R2	TM12	2	RIZZI, VINCENT & LINDA A
28 COLLEGE PLACE	0192	128	28		000000	R2	TM10	2	LEIVA,ROLANDO
30 COLLEGE PLACE	0192	128	27		000000	R2	TM10	2	ELLIFFE, PETER
31 COLLEGE PLACE	0211	135	15		000000	R2	TM12	2	DE JESUS JR, JOHN
32 COLLEGE PLACE	0192	128	26		000000	R2	TM10	2	DE GUZMAN, MYLENE
33 COLLEGE PLACE	0212	136	11		000000	R2	TM12	2	FERNANDEZ, FILIBERTO & SARA
36 COLLEGE PLACE	0192	128	25		000000	R2	TM10	2	RYKOWSKI, DONNA & MICHAEL
39 COLLEGE PLACE	0212	136	12		000000	R2	TM12	2	ARANA, PETER & THERESA
40 COLLEGE PLACE	0192	128	24		000000	R2	TM10	2	CASTILLO, JUAN C
41 COLLEGE PLACE	0212	136	13		000000	R2	TM12	2	PARADEZ,EUDIS BATISTA ETALS
44 COLLEGE PLACE	0192	128	23		000000	R2	TM10	2	BAJRAKTAREVIC, ZUFER & RAZIJA
45 COLLEGE PLACE	0212	136	14		000000	R2	TM12	2	MORALES,ERICA
46 COLLEGE PLACE	0192	128	22		000000	R2	TM10	2	ACOSTA, GUIDO A
50 COLLEGE PLACE	0192	128	21		000000	R2	TM10	2	MARTINEZ, LUIS & DE LA ROSA, JOSEPH
54 COLLEGE PLACE	0192	128	20		000000	R2	TM10	2	KARAS, MIROSLAV & JARMILA
58 COLLEGE PLACE	0192	128	19		000000	R2	TM10	2	YFANTIS, GREGORY & LAUREN
60 COLLEGE PLACE	0192	128	18		000000	R2	TM10	2	CALDERON, LUIS A
63 COLLEGE PLACE	0214	137	9		000000	R2	TM12	2	CANCEL, GREGORY & MARIA
64 COLLEGE PLACE	0191	128	17		000000	R2	TM10	2	SOLIS, CARLOS J & ANA
65 COLLEGE PLACE	0214	137	10		000000	R2	TM12	2	65 COLLEGE PLACE LLC NJ
67 COLLEGE PLACE	0214	137	10.01		000000	R2	TM12	2	HALVORSEN, DENISE
68 COLLEGE PLACE	0193	129	13		000000	R2	TM10	2	BASUALTO, PAOLA

## TAXING DISTRICT NO. 50 RIDGEFIELD PARK

## COUNTY NO. 02 BERGEN

PROPERTY LOCATION	PAGE NO.	BLOCK NO.	LOT NO.	LOT QUALIF.	ACCOUNT NO.	ZONE	TAX MAP	PROP CLASS	NAME OF OWNER
69 COLLEGE PLACE	0214	137	11		000000	R2	TM12	2	THIEMANN, ROBERT F
72 COLLEGE PLACE	0193	129	12		000000	R2	TM10	2	DELGADO, GUSTAVO & MICHELLE KEMP
73 COLLEGE PLACE	0217	138.01	4		000000	R2	TM12	2	BARRERA, JEYMAN ABDULIO GONZALES ET
74 COLLEGE PLACE	0193	129	11		000000	R2	TM10	2	MCCORMICK, KEVIN JAMES & CHRISTINA
75 COLLEGE PLACE	0217	138.01	5		000000	R2	TM12	2	DELEON, OSCAR & REINA
76 COLLEGE PLACE	0193	129	10		000000	R2	TM10	2	KOLINS, RONALD D
82 COLLEGE PLACE	0193	129	9		000000	R2	TM10	2	ALVAREZ, LUZ TRUSTEE
83 COLLEGE PLACE	0218	138.01	6		000000	R2	TM12	2	DE FEIS, ANNMARIE
86 COLLEGE PLACE	0193	129	8		000000	R2	TM10	2	COYLE, ANN MARIE & KEVIN MICHAEL
87 COLLEGE PLACE	0218	138.01	7		000000	R2	TM12	2	GALLO, CARLOS D & MARIBEL
94 COLLEGE PLACE	0193	129	6		000000	R2	TM10	2	GATCHALIN, ROBERT & MARIZA L
95 COLLEGE PLACE	0218	138.01	8		000000	R2	TM12	2	COMPTON, REUEL K
1 EDISON ST	0215	138	2		000000	R2	TM12	2	SANCHEZ CASTRO, NADIA M ETAL
2 EDISON ST	0213	136	27		000000	R2	TM12	2	FERRERAS, GUILLERMO
8 EDISON ST	0213	136	26		000000	R2	TM12	2	PAEZ, JOSE MANUEL & DORIS
9 EDISON ST	0215	138	3		000000	R2	TM12	2	GOMEZ, KEVEN
12 EDISON ST	0213	136	25		000000	R2	TM12	2	TAX, JUAN GARCIA
15 EDISON ST	0213	137	1		000000	R2	TM12	15F	WALLER, MARK & ROSEMARY
16 EDISON ST	0213	136	24		000000	R2	TM12	2	SANTILLAN, NICK & CONTO, GABRIELA
18 EDISON ST	0213	136	23		000000	R2	TM12	2	BLASCO CONSTRUCTION LLC
20 EDISON ST	0213	136	22		000000	R2	TM12	2	VEGA, SAMMY & TRACY ANN
21 EDISON ST	0213	137	2		000000	R2	TM12	2	PEREZ, JESUS & NUBIA P
22 EDISON ST	0213	136	21		000000	R2	TM12	2	NARDINOCCHI, BERNARDO
23 EDISON ST	0214	137	3		000000	R2	TM12	2	MARTINEZ, JENNIFER ETAL
24 EDISON ST	0213	136	20		000000	R2	TM12	2	HAJMOHAMED, NADINE
28 EDISON ST	0213	136	19		000000	R2	TM12	2	OKPOKOH, LEONARD ETAL
29 EDISON ST	0214	137	4		000000	R2	TM12	2	SILVA, SERGIO A
30 EDISON ST	0213	136	18		000000	R2	TM12	2	GREGORY, MARIBEL
31 EDISON ST	0214	137	5		000000	R2	TM12	2	ELFOULY, SAMI & NAOMI GRANT
34 EDISON ST	0213	136	17		000000	R2	TM12	2	SCHRUMPF, ROBERT & GAY
35 EDISON ST	0214	137	6		000000	R2	TM12	2	SHAWAREB, YASER & ANTONIA
37 EDISON ST	0214	137	7		000000	R2	TM12	2	HIDALGO, SONIA CRESPO
38 EDISON ST	0213	136	16		000000	R2	TM12	2	POLACK, IRENE & AGRESTA, CAROL
41 EDISON ST	0214	137	8		000000	R2	TM12	2	LINDERMAN, MAYA
42 EDISON ST	0212	136	15		000000	R2	TM12	2	SCHIRIPA, GRACE & ROXANNE HOLDER
47 EDISON ST	0214	137	8.01		000000	R2	TM12	2	RIVERA, MARIBEL
9 EDWIN ST	0041	23	3.01		000000	R2	TM03	2	WELSEN, SHERY ADEL ETAL
12 EDWIN ST	0025	16	25		000000	R2	TM03	2	KOSKINEN, STEVEN & VIRGINIA A
15 EDWIN ST	0041	23	4		000000	R2	TM03	2	GARCIA, MARIA ISABEL
16 EDWIN ST	0025	16	24		000000	R2	TM03	2	SCERBO, ANTOINETTE
19 EDWIN ST	0041	23	5		000000	R2	TM03	2	BUTTACAVOLE, JAMES & DEBORAH
20 EDWIN ST	0025	16	23		000000	R2	TM03	2	CABANITA, JOSE & JANNETTE FRIAS
21 EDWIN ST	0041	23	6		000000	R2	TM03	2	STANFORD, ROY M & PALOMA
24 EDWIN ST	0025	16	22		000000	R2	TM03	2	CHERIF, FATOUMATA B ETAL
27 EDWIN ST	0041	23	7		000000	R2	TM03	2	FERDERIGOS, COLLEEN
28 EDWIN ST	0025	16	21		000000	R2	TM03	2	TORRES, CLIVE A & ALICIA
31 EDWIN ST	0041	23	8		000000	R2	TM03	2	MOTACKI, JAMES & PATRICIA JORGEN
32 EDWIN ST	0025	16	20		000000	R2	TM03	2	RIVERA, WILMAR
35 EDWIN ST	0041	23	9		000000	R2	TM03	2	GAVIRIA, ERVIN & XU, ZHIWEI
36 EDWIN ST	0024	16	19		000000	R2	TM03	2	TELOR, NAFTALI
37 EDWIN ST	0041	23	10		000000	R2	TM03	2	REYES, ANTONIO & MARIA
40 EDWIN ST	0024	16	18		000000	R2	TM03	2	STOKES, DORENE & CAROL STOKES
43 EDWIN ST	0042	23	11		000000	R2	TM03	2	CHANG, KYUNG GOO
44 EDWIN ST	0024	16	17		000000	R2	TM03	2	ROACH, ASHANA & BROMFIELD, TASHANE
47 EDWIN ST	0042	23	12		000000	R2	TM03	2	LOMBARDO, JAMES
48 EDWIN ST	0024	16	16		000000	R2	TM03	2	MACHI, EVELINA
51 EDWIN ST	0039	22	1		000000	R2	TM03	2	BOWENS, ROSEMARY PATIENCE
52 EDWIN ST	0027	17	20		000000	R2	TM03	2	BARRETT, KEVIN J & BRIDGET
55 EDWIN ST	0039	22	2		000000	R2	TM03	2	BEDROSSIAN, JOHN
56 EDWIN ST	0027	17	19		000000	R2	TM03	2	SEQUIO, GERARDO & MAYLINE
59 EDWIN ST	0040	22	3		000000	R2	TM03	2	NORIEGA, JOHN
60 EDWIN ST	0027	17	18		000000	R2	TM03	2	CORTEZ, MARIA
63 EDWIN ST	0040	22	4		000000	R2	TM03	2	ORTIZ, JEANNETTE
64 EDWIN ST	0027	17	17		000000	R2	TM03	2	MACH PROPERTIES LLC
67 EDWIN ST	0040	22	5		000000	R2	TM03	2	PALMA, DAVID A & JENNIFER ETALS
68 EDWIN ST	0027	17	16		000000	R2	TM03	2	ROSARIO, JULIAN
71 EDWIN ST	0040	22	6		000000	R2	TM03	2	ARACENA, JOHANN
72 EDWIN ST	0027	17	15		000000	R2	TM03	2	DE LEON, FRANCISCO T ETAL



TAXING DISTRICT NO. 50 RIDGEFIELD PARK

COUNTY NO. 02 BERGEN

PROPERTY LOCATION	PAGE NO.	BLOCK NO.	LOT NO.	LOT QUALIF.	ACCOUNT NO.	ZONE	TAX MAP	PROP CLASS	NAME OF OWNER
75 EDWIN ST	0040	22	7		000000	R2	TM03	2	GARCIA, HELIA & VILLA, HECTOR
76 EDWIN ST	0027	17	14		000000	R2	TM03	2	ELHALAWANI, MAHMOUD & FATHEYA
79 EDWIN ST	0040	22	8		000000	R2	TM03	2	CASTELLO, AURORA & JUAN J
80 EDWIN ST	0027	17	13		000000	R2	TM03	2	PARSONS, JON WILLIAM
83 EDWIN ST	0040	22	9		000000	R2	TM03	2	POSS, STEVEN & EVA JURADO-POSS
84 EDWIN ST	0027	17	12		000000	R2	TM03	2	HEREDIA, CHARO
87 EDWIN ST	0040	22	10		000000	R2	TM03	2	FUNG, SONIA
88 EDWIN ST	0027	17	11		000000	R2	TM03	2	MINOGUE, ANDREW & DENA
91 EDWIN ST	0038	21	1		000000	R2	TM03	2	MCCOY, CHARLES & BARBARA
92 EDWIN ST	0029	18	20		000000	R2	TM03	2	SACA, MANUEL CRISTOBAL GUAMAN
95 EDWIN ST	0038	21	2		000000	R2	TM03	2	GARCIA, IVETTE C
96 EDWIN ST	0029	18	19		000000	R2	TM03	2	BANNON, ROSE A
97 EDWIN ST	0038	21	3		000000	R2	TM03	2	EZRING, BRIAN & SUSAN MORTON
98 EDWIN ST	0029	18	18		000000	R2	TM03	2	GUERRERO, COLIN DEAN
101 EDWIN ST	0038	21	4		000000	R2	TM03	2	PESLER, JOHN & ROSEMARIE
102 EDWIN ST	0029	18	17		000000	R2	TM03	2	LIQUORI, BRIDGET
106 EDWIN ST	0028	18	16		000000	R2	TM03	2	RIVAS, YAMEL
107 EDWIN ST	0038	21	5		000000	R2	TM03	2	LA TOUR, RICHARD & DONNA
110 EDWIN ST	0028	18	15		000000	R2	TM03	2	MATEO, EMERSON M&DJOHANA MONTE MAYOR
111 EDWIN ST	0038	21	6		000000	R2	TM03	2	SALOTTI, JAMES R & BARBARA ANN
114 EDWIN ST	0028	18	14		000000	R2	TM03	2	LOAIZA, YEISON & EDISON
115 EDWIN ST	0038	21	7		000000	R2	TM03	2	O'NEILL, MICHAEL & MARY
118 EDWIN ST	0028	18	13		000000	R2	TM03	2	HERNANDEZ, MICHAEL & KATHLEEN
119 EDWIN ST	0038	21	8		000000	R2	TM03	2	CRESPO, SANDRA
121 EDWIN ST	0038	21	9		000000	R2	TM03	2	CARMODY, JOHN W & KATHERINE M
122 EDWIN ST	0028	18	12		000000	R2	TM03	2	BOGHOSSIAN, ABRAHAM
125 EDWIN ST	0038	21	10		000000	R2	TM03	2	CARANGUI, EDGAR & HILDA
128 EDWIN ST	0028	18	11		000000	R2	TM03	2	MIELES, CARLOS A & FLOR N
1 EHRLER COURT	0103	67	29.01		000000	R2	TM06	2	ANDERES, JACLIN
2 EHRLER COURT	0103	67	30.01		000000	R2	TM06	2	DAVIS, PAUL F & KATHLEEN T
3 EHRLER COURT	0103	67	29.02		000000	R2	TM06	2	SMAJLAJ, ANTON & LORETTA
4 EHRLER COURT	0103	67	30.02		000000	R2	TM06	2	ALTOUNIAN, ALICE, TRUSTEE
1 EIGHTH ST	0053	32	1		000000	R2	TM03	2	ARNAUDO, RENEE A TRSTE
2 EIGHTH ST	0057	33	35.01		000000	R2	TM03	2	PARENTE, CHRISTINE M
5 EIGHTH ST	0053	32	2		000000	R2	TM03	2	KENNY, PATRICK & DONNA
8 EIGHTH ST	0057	33	35		000000	R2	TM03	2	KRCIC, SOFIJA & ADEL & ALIS
9 EIGHTH ST	0053	32	3		000000	R2	TM03	2	VICICONTE, ANTONIO ETALS
10 EIGHTH ST	0057	33	34		000000	R2	TM03	2	FAJAR, ROSANNA & TORRES, KELMAN
11 EIGHTH ST	0054	32	4		000000	R2	TM03	2	MINGO, ALESI
15 EIGHTH ST	0054	32	5		000000	R2	TM03	2	THAKUR, NARESH & DEVI, ATTI
16 EIGHTH ST	0057	33	32		000000	R2	TM03	2	CATALANO, JOHN M & LILLIAN
17 EIGHTH ST	0054	32	6		000000	R2	TM03	2	CORAL-AYALA, EDGAR & GARAY, KELLY
18 EIGHTH ST	0057	33	30		000000	R2	TM03	2	SHAH, JAGDISH & DAKSHA
21 EIGHTH ST	0054	32	7		000000	R2	TM03	2	PERALTA, MELISSA & REYES, JEFFREY S
22 EIGHTH ST	0057	33	28		000000	R2	TM03	2	RANGEL, JULIAN & EUGENIA
24 EIGHTH ST	0057	33	27		000000	R2	TM03	2	WARRAD, NAWWAF & NAIMEH & AHLAM
25 EIGHTH ST	0054	32	8		000000	R2	TM03	2	25 EIGHTH ST CO
26 EIGHTH ST	0057	33	25		000000	R2	TM03	2	DOLCH, BRIAN & JENNIFER
27 EIGHTH ST	0054	32	9		000000	R2	TM03	2	GE, YI
29 EIGHTH ST	0054	32	10		000000	R2	TM03	2	BORNER, DONALD & LYNN
30 EIGHTH ST	0057	33	24		000000	R2	TM03	2	AKINRINADE, TASHINA & CHRISTOPHER
34 EIGHTH ST	0057	33	22		000000	R2	TM03	2	RAMIREZ, STEPHANIE
35 EIGHTH ST	0054	32	11		000000	R2	TM03	2	BRUNAL, HAROLD & BETSY AGUILAR-
37 EIGHTH ST	0054	32	12		000000	R2	TM03	2	MATARLO, KRISSA
38 EIGHTH ST	0057	33	20		000000	R2	TM03	2	MAISONNEUVE, MARK KELLY ETAL
39 EIGHTH ST	0054	32	13		000000	R2	TM03	2	HARVEY, DOROTHY
43 EIGHTH ST	0054	32	14		000000	R2	TM03	2	NOVA, IVAN & JIMENEZ, JENNIFER
44 EIGHTH ST	0056	33	19		000000	R2	TM03	2	BRAVO, NICKY C & SUSAN
52 EIGHTH ST	0022	14	42.01		000000	R2	TM03	2	NOWICKI, GRZEGORZ & MARTA
58 EIGHTH ST	0022	14	41		000000	R2	TM03	2	LIN, JINZHONG
60 EIGHTH ST	0022	14	40		000000	R2	TM03	2	GOOD, IAN M&PALERMO, SARAH ELIZABETH
64 EIGHTH ST	0022	14	39		000000	R2	TM03	2	RODRIGUEZ, SALVADOR & MARGOT
66 EIGHTH ST	0022	14	38		000000	R2	TM03	2	ARAYA, ALBERT A & CARMEN R ALMANZAR
70 EIGHTH ST	0022	14	36		000000	R2	TM03	2	CULLEN, MICHAEL & BRETTON
72 EIGHTH ST	0022	14	35		000000	R2	TM03	2	ROMAN, DEMARIS E & ARI
74 EIGHTH ST	0022	14	34		000000	R2	TM03	2	REYES, FRANCISCO & ROSARIO
76 EIGHTH ST	0021	14	32		000000	R2	TM03	2	CHIN, BERNSTEIN & FLORIFE UNAS
78 EIGHTH ST	0021	14	31		000000	R2	TM03	2	REYES, MILTON A & BRENDA VERGARA

## TAXING DISTRICT NO. 50 RIDGEFIELD PARK

## COUNTY NO. 02 BERGEN

PROPERTY LOCATION	PAGE NO.	BLOCK NO.	LOT NO.	LOT QUALIF.	ACCOUNT NO.	ZONE	TAX MAP	PROP CLASS	NAME OF OWNER
84 EIGHTH ST	0021	14	29		000000	R2	TM03	2	DRITSCHER, THOMAS & BRADLEY, CHRISTINE
86 EIGHTH ST	0021	14	27		000000	R2	TM03	2	TARLAC, GELIX & EMILY MELISSA
90 EIGHTH ST	0021	14	26		000000	R2	TM03	2	TIFAUT, ROBERTZ & CARLINE
94 EIGHTH ST	0021	14	24		000000	R2	TM03	2	PERALTA, RONY RODRIGUEZ & CERDA, ELVY R
98 EIGHTH ST	0021	14	22		000000	R2	TM03	2	CARDONA, FABIAN & CINDY
7 ELM ST	0227	143	1		000000	C4	TM12	2	COLON ERICK C & PERITORE, SABRINA
9 ELM ST	0227	143	2		000000	R2	TM12	2	BLAND, KAREEM & NICOLAS, BETTY
11 ELM ST	0227	143	3		000000	R2	TM12	2	GARCIA, YAMIRKA
12 ELM ST	0221	138.02	38		000000	R2	TM12	2	HENDERSHOTT, LEWIS & MAUREEN
16 ELM ST	0221	138.02	37.01		000000	R2	TM12	2	VELAZCO-HERNANDEZ, DAVID
17 ELM ST	0227	143	4		000000	R2	TM12	2	QUITO-GUALLPA, MARTHA E
18 ELM ST	0220	138.02	37		000000	R2	TM12	2	SOTO, JOSE A
20 ELM ST	0220	138.02	36.01		000000	R2	TM12	2	CARRASCO, JENNYFER
21 ELM ST	0227	143	5		000000	R2	TM12	2	VALENTIN, ERIC T & MAURA
22 ELM ST	0220	138.02	36		000000	R2	TM12	2	RODRIGUEZ, JOSE
26 ELM ST	0220	138.02	35		000000	R2	TM12	2	REYES, FRANCISCO JOSE ETAL
29 ELM ST	0226	142	7.01		000000	R2	TM12	2	GUILLAUME JR, PAUL
30 ELM ST	0220	138.02	34		000000	R2	TM12	2	YERA, ROLANDO & EMMA & O YERA-AGUIAR
34 ELM ST	0220	138.02	32.01		000000	R2	TM12	2	MARCHESE, MICHAEL R & LINDA K
35 ELM ST	0226	142	9		000000	R2	TM12	2	VELEZ, WILFRED & GEORGEANN
36 ELM ST	0220	138.02	32		000000	R2	TM12	2	MIAN, MAHMOOD & HARRIS
41 ELM ST	0223	141	14		000000	R2	TM12	2	TORRES, LISSET
45 ELM ST	0223	141	15		000000	R2	TM12	2	NUNEZ, ENRIQUEZ & MERY
46 ELM ST	0220	138.02	31		000000	R2	TM12	2	OSORIO, GERMAN O
47 ELM ST	0223	141	16		000000	R2	TM12	2	STABILE JR, ALBERT
48 ELM ST	0220	138.02	30		000000	R2	TM12	2	LOPEZ, OSCAR OVIDIO ETALS
52 ELM ST	0220	138.02	29		000000	R2	TM12	2	SCULL, FELIX & LISETTE
56 ELM ST	0220	138.02	28		000000	R2	TM12	2	HERRERA, HERNAN HERRERA ETAL
10-12 EMERSON ST UNIT 12	0196	130	38	C0001		R2	TM11	2	VILLAMIL, CARLOS A & MARTHA R
10-12 EMERSON ST UNIT 10	0196	130	38	C0002		R2	TM11	2	VILLAMIL, CLAUDIA A
14 EMERSON ST	0196	130	37		000000	R2	TM11	2	ADON, VICTOR & ELERA FERNANDEZ
18 EMERSON ST	0195	130	36		000000	R2	TM11	2	GAMEZ, SILVIA & CARRANZA, WILFREDO -
22 EMERSON ST	0195	130	35		000000	R2	TM11	2	HERNANDEZ, GLORIA C
26 EMERSON ST	0195	130	34		000000	R2	TM11	2	DEHOMBRE, RENE ETALS
28 EMERSON ST	0195	130	33		000000	R2	TM11	2	GONZALO, MILEIDY & AVILA, MILENA
30 EMERSON ST	0195	130	32		000000	R2	TM11	2	WOHLLEBEN, ALBERT W & GAYLE C
32 EMERSON ST	0195	130	31		000000	R2	TM11	2	LEONE, JEANINE & KENNETH D BROWN
34 EMERSON ST	0195	130	30		000000	R2	TM11	2	GONZALEZ, MEYRA MUNGUIA
36 EMERSON ST	0195	130	28		000000	R2	TM11	4C	RANSTAN REALTY CORP C/O STASSI
37 EMERSON ST	0198	132	10		000000	I1	TM11	4A	TUMINO'S REALTY LLC
2 EUCKER ST	0229	144	22.01		000000	R2	TM12	4A	EUCKER STREET LLC
3 EUCKER ST	0230	145	2.03		000000	I1	TM13	4A	3 EUCKER STREET ASSOCIATES
6 EUCKER ST	0229	144	23		000000	I1	TM12	4B	6 EUCKER STREET LLC
7 EUCKER ST	0229	145	2		000000	I1	TM13	4A	ASL REAL ESTATE VENTURES
10 EUCKER ST	0229	144	24		000000	I1	TM12	4A	ASL REAL ESTATE VENTURES LLC
1-3 EUCLID AVE	0177	121	1		000000	R2	TM10	2	SIGUENCIA, EDWIN
9 EUCLID AVE	0178	121	2		000000	R2	TM10	2	VALENTINETTI, JOHN & FAITH
12 EUCLID AVE	0177	120	13		000000	R2	TM10	2	REYES, GREGORIO & ANA
14 EUCLID AVE	0177	120	12		000000	R2	TM10	2	FRANKE, EDWARD & ELLEN
15 EUCLID AVE	0178	121	3		000000	R2	TM10	2	BATISTA, LUIS
17 EUCLID AVE	0178	121	5		000000	R2	TM10	2	MILTEN, MICHAEL J & MARIA C
22 EUCLID AVE	0177	120	11		000000	R2	TM10	2	MUMINOVIC, ISMET & DINA & SEMIR
24 EUCLID AVE	0177	120	10		000000	R2	TM10	2	ROBBIO, GLORIA
25 EUCLID AVE	0178	121	6		000000	R2	TM10	4A	PALLATTA, ANTHONY
28 EUCLID AVE	0177	120	9		000000	R2	TM10	2	FLORES, THELMA & DAVID TIERNEY
29 EUCLID AVE	0178	121	7		000000	R2	TM10	2	SCUTARI, ELIZABETH
32 EUCLID AVE	0177	120	8		000000	R2	TM10	2	ENGLISH, KATHLEEN
35 EUCLID AVE	0178	121	8		000000	R2	TM10	2	MKCULLOCK-MARTINEZ, MIGUEL ETAL
36 EUCLID AVE	0174	118	21		000000	R2	TM10	2	ALEGRIA, ROSALMA
37 EUCLID AVE	0178	121	9		000000	R2	TM10	2	LOPEZ-ACOSTA, GUILLERMO & L PASTAS
42 EUCLID AVE	0174	118	20		000000	R2	TM10	2	VALDIVIESO JR, N, & R&A VALDEVIESO
43 EUCLID AVE	0178	121	11		000000	R2	TM10	2	SAVIANO, JOSEPH W
45 EUCLID AVE	0178	121	12		000000	R2	TM10	15F	RIDGEFIELD PARK HOSE CO #2
46 EUCLID AVE	0174	118	19		000000	R2	TM10	2	VICUNA, MANUEL & JUNIOR A
49 EUCLID AVE	0178	121	13		000000	R2	TM10	2	581 EVERGREEN LLC
50 EUCLID AVE	0174	118	18		000000	R2	TM10	2	PANAGATOS, ABRAHAM & ANNETA
51 EUCLID AVE	0178	121	14			R2	TM10	2	LYU, MAN JONG & HYUN SOOK
54 EUCLID AVE	0174	118	17		000000	R2	TM10	2	MATIN, ZAKIR

TAXING DISTRICT NO. 50 RIDGEFIELD PARK

COUNTY NO. 02 BERGEN

PROPERTY LOCATION	PAGE NO.	BLOCK NO.	LOT NO.	LOT QUALIF.	ACCOUNT NO.	ZONE	TAX MAP	PROP CLASS	NAME OF OWNER
54 EUCLID AVE	0174	118	17	X				15F	MATIN, ZAKIR
57 EUCLID AVE	0179	121	15		000000	R2	TM10	2	MUSTAFA, FLORA
58 EUCLID AVE	0174	118	16		000000	R2	TM10	2	HEITLINGER, EUGENE T
68 EUCLID AVE	0154	103	22		000000	R2	TM08	2	AHMED, OMAR A & RAFAT A
71 EUCLID AVE	0152	102	3		000000	C2	TM08	2	SORIANO, JUAN & CRISMILDA
72 EUCLID AVE	0154	103	21		000000	R2	TM08	2	GEORGE, OLA A
74 EUCLID AVE	0154	103	20		000000	R2	TM08	2	BAE, DONG WON & HWANG, LUCY
77 EUCLID AVE	0152	102	4		000000	R2	TM08	2	MASHINI, MOHAMMAD Z ETAL
78 EUCLID AVE	0154	103	19		000000	R2	TM08	2	GARCIA, HOSANNA
82 EUCLID AVE	0149	100	24		000000	R2	TM08	2	ZOTAMBA, LUIS HUMBERTO GUAMAN ETAL
85 EUCLID AVE	0152	102	4.01		000000	R2	TM08	2	KUKAJ, FATOS & JEHONA
87 EUCLID AVE	0151	101	1		000000	R2	TM08	2	RYAN, KYLE
88 EUCLID AVE	0149	100	23		000000	R2	TM08	2	RAFFEEUDDIN, M & F SHAHEEN
91 EUCLID AVE	0151	101	2.01		000000	R2	TM08	2	REBULL, ROBERTO & MIRTHA
92 EUCLID AVE	0149	100	22		000000	R2	TM08	4A	RAFFEEUDDIN, MOHAMED & F SHAHEEN
93 EUCLID AVE	0151	101	2		000000	R2	TM08	2	AHMED, RAFAT
96 EUCLID AVE	0149	100	21		000000	R2	TM08	2	SHAZO, SIGLIT
100 EUCLID AVE	0149	100	19.01		000000	R2	TM08	2	SERRA, LINDA M
102 EUCLID AVE	0149	100	19		000000	R2	TM08	2	DE ROSE, PATRICIA
111 EUCLID AVE	0142	92	1		000000	R2	TM08	2	JACOB, LOUIS & CATHERINE
115 EUCLID AVE	0142	92	2		000000	R2	TM08	2	MAHE, JUAN DAVID & PAOLA BETTELLI
121 EUCLID AVE	0142	92	3		000000	R2	TM08	2	DOMKE, MARY ELLEN & LLOYD
122 EUCLID AVE	0144	93	10		000000	R2	TM08	2	VAN BUSKIRK, JOHN & MARIA
125 EUCLID AVE	0142	92	4		000000	R2	TM08	2	PERRELLA JR, LOUIS J
126 EUCLID AVE	0144	93	9		000000	R2	TM08	2	LOPEZ, ERIC & BRANCKA
129 EUCLID AVE	0142	92	5		000000	R2	TM08	2	DOMKE, LLOYD PAUL
130 EUCLID AVE	0144	93	8		000000	R2	TM08	2	COFFY, MATTHEW & MARY SOLIWODA
133 EUCLID AVE	0142	92	6		000000	R2	TM08	2	HASAN, SIRAJ & RUBINA
134 EUCLID AVE	0144	93	7		000000	R2	TM08	2	BASIOLI, MIRKO & ROLANDA
143 EUCLID AVE	0141	91	1		000000	R2	TM08	2	ACOSTA-CASTANOS, JOSE N&TAPIA, LEIDY
144 EUCLID AVE	0140	90	15		000000	R2	TM08	2	SANTIAGO, MIGUEL
146 EUCLID AVE	0140	90	14		000000	R2	TM08	2	LOPEZ, GUSTAVO & RENDON, MARIA C
149 EUCLID AVE	0141	91	2		000000	R2	TM08	2	GLYNN, SUSAN M
152 EUCLID AVE	0140	90	13		000000	R2	TM08	2	BUCHOLTZ, JERRELL S ETAL
153 EUCLID AVE	0141	91	3		000000	R2	TM08	2	GLYNN, MICHAEL & SUSAN
156 EUCLID AVE	0140	90	12		000000	R2	TM08	2	RAFFO, ROSA L
157 EUCLID AVE	0141	91	4		000000	R2	TM08	2	SCHMUDE, DANNA&MICHAEL
160 EUCLID AVE	0140	90	11		000000	R2	TM08	2	YI, DONG WOO
161 EUCLID AVE	0141	91	5		000000	R2	TM08	2	PARK, JONG SOO & JIN WOO
162 EUCLID AVE	0140	90	10		000000	R2	TM08	2	TREBILCOCK, JAMES B & AYISHATU A
164 EUCLID AVE	0140	90	9		000000	R2	TM08	2	PASHA, ADEEB & RASHID, SANA
165 EUCLID AVE	0141	91	5.01		000000	R2	TM08	2	ROBLES, EYLEEN
171 EUCLID AVE	0141	91	6		000000	R2	TM08	2	TOKER, MONICA&THOMAS
175 EUCLID AVE	0129	82	1		000000	R2	TM06	2	VASQUEZ, SIMON B
181 EUCLID AVE	0129	82	2.01		000000	R2	TM06	2	LEWKOWITZ, JEFFREY & STEPHANIE
189 EUCLID AVE	0129	82	2		000000	R2	TM06	2	LOBUE, MICHAEL & SHANNON
190 EUCLID AVE	0129	81	7		000000	R2	TM06	2	TAN, MARSHALL & NELLIE LEE
191 EUCLID AVE	0129	82	3.03		000000	R2	TM06	2	HASAN, SHABBIR U & FARZANA
195 EUCLID AVE	0129	82	3.02		000000	R2	TM06	2	JIANG, BOHAN & GUO, SHUANG
200 EUCLID AVE	0129	81	6		000000	R2	TM06	2	AHMED, RAFAT & OMAR ARAJ
201 EUCLID AVE	0129	82	3.01		000000	R2	TM06	2	REAP, JAMES T & ANNE MARIE
202 EUCLID AVE	0121	76	13		000000	R2	TM06	2	AHMED, RAFAT & OMAR
206 EUCLID AVE	0121	76	12		000000	R2	TM06	2	BANOFF, ALEXANDER & ANDREA
213 EUCLID AVE	0121	77	2		000000	R2	TM06	2	MIDGETT, WARREN & ROSLYN
215 EUCLID AVE	0121	77	3		000000	R2	TM06	2	RADBURN, LIAM & KELLY
218 EUCLID AVE	0121	76	11		000000	R2	TM06	2	JLELATY, ALAEDEN & YOUSSEF DEHNE
221 EUCLID AVE	0121	77	4		000000	R2	TM06	2	PUENTE, GERRY&MEARA, SHANNON
224 EUCLID AVE	0121	76	10		000000	R2	TM06	2	MAYNARD, ALFONSO&MIRNA&DANILO ETAL
225 EUCLID AVE	0121	77	5		000000	R2	TM06	2	ALFARO, RAFAEL & MARLY GONZALEZ
230 EUCLID AVE	0121	76	9		000000	R2	TM06	2	FERNANDEZ, MELVIN & ERICA
232 EUCLID AVE	0120	76	8		000000	R2	TM06	2	SCANLON, DYLAN & JENNIFER
236 EUCLID AVE	0117	73	18		000000	R2	TM06	2	236 EUCLID GROUP LLC
238 EUCLID AVE	0117	73	17		000000	R2	TM06	2	VARGAS, RAMON & MADELINE
241 EUCLID AVE	0114	72	1		000000	R2	TM06	2	GANLEY, JEAN
244 EUCLID AVE	0117	73	16		000000	R2	TM06	2	RAIMO, TERESA & GERARDINA PLAVIER
245 EUCLID AVE	0114	72	2		000000	R2	TM06	2	DIVERITA, ROCCO & MENTA, HARRY JR.
247 EUCLID AVE	0115	72	3		000000	R2	TM06	2	LATEEF, FAISAL REHMAN
248 EUCLID AVE	0117	73	15		000000	R2	TM06	2	CASILDA, EVANGELISTA

TAXING DISTRICT NO. 50 RIDGEFIELD PARK

COUNTY NO. 02 BERGEN

PROPERTY LOCATION	PAGE NO.	BLOCK NO.	LOT NO.	LOT QUALIF.	ACCOUNT NO.	ZONE	TAX MAP	PROP CLASS	NAME OF OWNER
250 EUCLID AVE	0117	73	14		000000	R2	TM06	2	DOMINGUEZ, MARK A & ELIZABETH BACHS
253 EUCLID AVE	0115	72	4		000000	R2	TM06	2	CASCIANO, JAMES & JULIE
254 EUCLID AVE	0117	73	13		000000	R2	TM06	2	GARCIA, ISMAEL ETAL
257 EUCLID AVE	0115	72	5		000000	R2	TM06	2	RAMIREZ, RAFAEL & MAYRA ABREU
260 EUCLID AVE	0117	73	12		000000	R2	TM06	2	RODRIGUEZ, ADALGISA ETALS
261 EUCLID AVE	0115	72	6		000000	R2	TM06	2	GREENBLATT, MARCY
262 EUCLID AVE	0117	73	11		000000	R2	TM06	2	DANZA,ALBERT&BLOCK,LESLEY
263 EUCLID AVE	0115	72	7		000000	R2	TM06	15D	NEW FOUNTAIN CHURCH
210 EUCLID AVE, UNIT A	0121	76	11.01	C0001			TM06	2	EUCLID AVE PROP LLC C/O APOLLO PROP
210 EUCLID AVE, UNIT B	0121	76	11.01	C0002			TM06	2	DORJEE,SANDUP&GURUNG,LHAMO BHUTI ET
8 FIFTH ST	0092	58	1.01		000000	I1	TM05	2	SCHREIBER, ROBERT & ANNE
9 FIFTH ST	0090	56	1.01		000000	R2	TM05	2	VARGAS, ROSA H
10 FIFTH ST	0093	58	2.01		000000	I1	TM05	2	CABRAL, CHAMELY
11 FIFTH ST	0090	56	2		000000	R2	TM05	2	HULL, STANLEY A & LINDA M
15 FIFTH ST	0090	56	3		000000	R2	TM05	2	GARCIA, MANUEL DEJESUS MARTINEZ
17 FIFTH ST	0090	56	4		000000	R2	TM05	2	NUNEZ, MANUEL & CYNTHIA
23 FIFTH ST	0090	56	6		000000	R2	TM05	2	CHIU,AMY&CHEN,JAY
24 FIFTH ST	0092	57	8		000000	I1	TM05	2	SALON, MIKULAS & ANNA
25 FIFTH ST	0091	56	7		000000	R2	TM05	2	GARCES-RINCON, MYRIAM
29 FIFTH ST	0091	56	8		000000	R2	TM05	2	VARGAS, JORGE & GLADYS
30 FIFTH ST	0092	57	7		000000	I1	TM05	2	ANSTATT, SANDRA L
31 FIFTH ST	0091	56	9		000000	R2	TM05	2	CZERMAK, JOSEPH & TERESITA
33 FIFTH ST	0091	56	10		000000	R2	TM05	2	ORTA, JOHANNA
37 FIFTH ST	0091	56	11.01		000000	R2	TM05	2	ZILLANTE, DAVID & LORI
38 FIFTH ST	0092	57	6		000000	I1	TM05	2	JIMENEZ,CESAR
41 FIFTH ST	0091	56	11		000000	R2	TM05	2	SCHULTZ, MERYL SUE
102 FIFTH ST	0075	45	35		000000	R2	TM05	2	WIJAYA, ALEXANDER JANTO ETAL
106 FIFTH ST	0075	45	34		000000	R2	TM05	2	GILSON, SARA
109 FIFTH ST	0075	46	1		000000	R2	TM05	2	TUCKER, PIARI S
110 FIFTH ST	0075	45	33		000000	R2	TM05	2	ARIAS, JUAN E & JUANA B
111 FIFTH ST	0075	46	2		000000	R2	TM05	2	PICONE, JOSEPH JOHN
114 FIFTH ST	0075	45	32		000000	R2	TM05	2	ALONSO JR, ALBERTO
115 FIFTH ST	0075	46	3		000000	R2	TM05	2	WORTHEN JR, CLYDE A & WEN-HSIN
117 FIFTH ST	0075	46	4		000000	R2	TM05	2	BEVERS, JOAN M & LINDA VANETTI
118 FIFTH ST	0075	45	31		000000	R2	TM05	2	CHUNG, KIYOUNG
121 FIFTH ST	0076	46	5		000000	R2	TM05	2	DONOHUE, JAMES V & MARGARET
122 FIFTH ST	0075	45	30		000000	R2	TM05	2	MELIADO, GEORGE T & ELLEN E
125 FIFTH ST	0076	46	6		000000	R2	TM05	2	RUSSO, DONNA
126 FIFTH ST	0075	45	29		000000	R2	TM05	2	ESTEVEZ, NELSON & BEATRIZ
129 FIFTH ST	0076	46	7		000000	R2	TM05	2	LEE, JOSEPH WOQYONG
130 FIFTH ST	0075	45	28		000000	R2	TM05	2	RIVAS, CARLOS ANTONIO ETAL
133 FIFTH ST	0076	46	8		000000	R2	TM05	2	ROMAN, JOSE
134 FIFTH ST	0075	45	27		000000	R2	TM05	2	RUTKOWSKI, CHRISTOPHER A & IRMA M
137 FIFTH ST	0076	46	9		000000	R2	TM05	2	ORTIZ, OFELIA G
138 FIFTH ST	0074	45	26		000000	R2	TM05	2	SCHMITT, JENNIFER LEIGH ETAL
141 FIFTH ST	0076	46	10		000000	R2	TM05	2	COSTANZA,ROBERT & NONGKRAM
142 FIFTH ST	0074	45	25		000000	R2	TM05	2	CABBIGAT, ERNESTO D & ZENAIDA T
145 FIFTH ST	0076	46	11		000000	R2	TM05	2	MEJIA-MURILLO,CARLOS DARIO
146 FIFTH ST	0074	45	24		000000	R2	TM05	2	AMARILES, EDISON A
149 FIFTH ST	0076	46	12		000000	R2	TM05	2	FASULLO, PAUL & JOSINA ETAL
150 FIFTH ST	0074	45	23		000000	R2	TM05	2	SCHIFANO, CHRISTOPHER
151 FIFTH ST	0076	46	13		000000	R2	TM05	2	HABASHY, NABIL & SAMIA G
161 FIFTH ST	0076	46	14		000000	R2	TM05	2	MORAN, ROBERT & ALINA
205 FIFTH ST	0008	7	2		000000	R2	TM02	2	GILIBERTI,JOHN & CHARLES PRINCIPATO
208 FIFTH ST	0012	8	38		000000	R2	TM02	2	TERRAROSA, GARY & N KACHADOORIAN
209 FIFTH ST	0008	7	2.01		000000	R2	TM02	2	PEREZ, MARIA M
214 FIFTH ST	0012	8	36		000000	R2	TM02	2	LEMA, PABLO M
215 FIFTH ST	0008	7	3		000000	R2	TM02	2	SUMANDAL, MAURITO & FELMA SUMANDAL
216 FIFTH ST	0012	8	34		000000	R2	TM02	2	LEE, DONGHUN & SULLIVAN, AMY JO
217 FIFTH ST	0008	7	5		000000	R2	TM02	2	PAOLACCI, JOSEPH & MARY
221 FIFTH ST	0008	7	7		000000	R2	TM02	2	MORENO, GERMAN
222 FIFTH ST	0012	8	33		000000	R2	TM02	2	GRECO, DANIEL IRWIN
224 FIFTH ST	0012	8	31		000000	R2	TM02	2	CERA, ABIGAIL
225 FIFTH ST	0008	7	8		000000	R2	TM02	2	VEGA, RICHARD
226 FIFTH ST	0012	8	30		000000	R2	TM02	2	ESSIG, MADELINE
229 FIFTH ST	0008	7	10		000000	R2	TM02	2	MANAUT, PIERRE F & GERALDINE
230 FIFTH ST	0012	8	28		000000	R2	TM02	2	BRADY, ANDREW & PHYLLISETA
232 FIFTH ST	0012	8	27		000000	R2	TM02	2	DE MARCO, DANIEL & NANCY



## TAXING DISTRICT NO. 50 RIDGEFIELD PARK

## COUNTY NO. 02 BERGEN

PROPERTY LOCATION	PAGE NO.	BLOCK NO.	LOT NO.	LOT QUALIF.	ACCOUNT NO.	ZONE	TAX MAP	PROP CLASS	NAME OF OWNER
233 FIFTH ST	0008	7	11		000000	R2	TM02	2	SILVA, LEOLA
236 FIFTH ST	0012	8	25		000000	R2	TM02	2	MORILLO, JOEL ETAL
237 FIFTH ST	0009	7	13		000000	R2	TM02	2	FRANCISCO, GIL & SONIA
240 FIFTH ST	0012	8	24		000000	R2	TM02	2	GREGORY, LORETTA R
241 FIFTH ST	0009	7	15		000000	R2	TM02	2	WONG, JESUS & CLARA
244 FIFTH ST	0012	8	23.01		000000	R2	TM02	2	PLOCHANSKY, I&L & A&E KRASILOVSKY
246 FIFTH ST	0012	8	23.02		000000	R2	TM02	2	SALAZAR, ADRIAN PEREZ ETAL
247 FIFTH ST	0009	7	17		000000	R2	TM02	2	TAMSEN, TURGUT & ALI
250 FIFTH ST	0012	8	22		000000	R2	TM02	2	MOUTAFIS, DIMITRI & STAVROULA
251 FIFTH ST	0009	7	18		000000	R2	TM02	2	RAHMAN, KHANDKER
305 FIFTH ST	0006	6	2		000000	R2	TM02	2	MARK, ADAM & GILLIAN
307 FIFTH ST	0006	6	3		000000	R2	TM02	2	LORENZO, AURORA & PATINO, CARMEN
308 FIFTH ST	0006	5	40		000000	R2	TM02	2	GUZMAN, ESTHER & JUAN C CLARK
310 FIFTH ST	0006	5	39		000000	R2	TM02	2	MANCERA, DANIEL & REYES, ROXANA
311 FIFTH ST	0006	6	4		000000	R2	TM02	2	CLARO, FELIX S
312 FIFTH ST	0006	5	38		000000	R2	TM02	2	MEZA, RUBEN & MARCIA
314 FIFTH ST	0006	5	37.01		000000	R2	TM02	2	RIVERA, LUIS A
317 FIFTH ST	0006	6	5		000000	R2	TM02	2	CASCARDI, NUNZIA ETALS
320 FIFTH ST	0006	5	37		000000	R2	TM02	2	NAPOLITANO, RALPH JR
322 FIFTH ST	0005	5	36		000000	R2	TM02	2	LA FERLITA, SALVATORE
323 FIFTH ST	0006	6	6		000000	R2	TM02	2	LIU, YANG & QIANWEN ZENG
324 FIFTH ST	0005	5	35		000000	R2	TM02	2	CARROLL, ERIK J & ELIZABETH
325 FIFTH ST	0006	6	6.01		000000	R2	TM02	2	KOTZIAS, CONSTANTINOS & EVELYN
328 FIFTH ST	0005	5	33		000000	R2	TM02	2	DFNJ HOLDINGS LLC
330 FIFTH ST	0005	5	32		000000	R2	TM02	2	FERRANDIZ, FRANK M
331 FIFTH ST	0007	6	8		000000	R2	TM02	2	KOTZIAS, CONSTANTINOS & EVELYN
334 FIFTH ST	0005	5	30		000000	R2	TM02	2	PEREZ, ARIANNA & ALVAREZ, ROBERTO A
335 FIFTH ST	0007	6	10		000000	R2	TM02	2	VON FISCHER, RYAN N & FLORENCE M
336 FIFTH ST	0005	5	29		000000	R2	TM02	2	ZAPATA, VICTORINO A & CRISTIAN A
337 FIFTH ST	0007	6	11		000000	R2	TM02	2	ISTANBOULIAN, HAGOP
340 FIFTH ST	0005	5	27		000000	R2	TM02	2	GO, TERESITO & JESSICA R
341 FIFTH ST	0007	6	13		000000	R2	TM02	2	MASTISON, WALTER & MARGARET
345 FIFTH ST	0007	6	14		000000	R2	TM02	2	ENG, HOWARD & SERINA
FIRST ST	0017	11	6		000000	I1	TM02	15C	VILLAGE OF RIDGEFIELD PARK
FIRST ST	0017	11	7		000000	I1	TM02	15C	VILLAGE OF RIDGEFIELD PARK
7 FIRST ST	0017	11	8		000000	I1	TM02	2	MOONEY, KRISTIN E
25 FIRST ST	0001	2	2		000000	R2	TM02	2	PRIETO, MONICA
29 FIRST ST	0001	2	3		000000	R2	TM02	2	MERONE JR, GLENN J & DONG SUP
31 FIRST ST	0001	2	4.01		000000	R2	TM02	1	XENOPHONTOS, KYPROS
6 FOURTH ST	0073	44	19		000000	R2	TM05	2	RODRIGUEZ, ELMER MODESTO
8 FOURTH ST	0073	44	20		000000	R2	TM05	2	SEIVRIGHT, SHANAE
21 FOURTH ST	0073	45	1		000000	R2	TM05	2	MCINTYRE, PHILLIP A & MERLE HEWSON
23 FOURTH ST	0073	45	2		000000	R2	TM05	2	GARCIA, JONATHAN ACOSTA ETAL
25 FOURTH ST	0073	45	3		0000000	R2	TM05	2	PARRIS, TAHIR K
27 FOURTH ST	0073	45	4		000000	R2	TM05	2	MONTOYA, MARTHA
28 FOURTH ST	0072	44	18		000000	R2	TM05	2	OLAVE, CARLOS & ANGY
29 FOURTH ST	0073	45	5		000000	R2	TM05	2	ACOSTA, ADOLFO & LOURDES
30 FOURTH ST	0072	44	17		000000	R2	TM05	2	GUERRA, GUSTAVO & CASSANDRA
31 FOURTH ST	0073	45	6		000000	R2	TM05	2	CONDE, ARMANDO C & MARIA V
32 FOURTH ST	0072	44	16		000000	R2	TM05	2	AKERELE, ESTHER A
33 FOURTH ST	0073	45	7		000000	R2	TM05	2	MASSEY, ROBERTSON & SAMUEL MASSEY
34 FOURTH ST	0072	44	15		000000	R2	TM05	2	JAMES, JON & SUSAN
35 FOURTH ST	0073	45	8		000000	R2	TM05	2	MORIARTY, BRYANT & LORRAINE
36 FOURTH ST	0072	44	14		000000	R2	TM05	2	OOMS, THOMAS M & MAUREEN T
37 FOURTH ST	0073	45	9		000000	R2	TM05	2	RODRIGUEZ, ODALIS & ROSEMARY
38 FOURTH ST	0072	44	13		000000	R2	TM05	2	MILLAN III, VICTOR
39 FOURTH ST	0073	45	10		000000	R2	TM05	2	CASALINS, ALFREDO & VICTORIA
41 FOURTH ST	0073	45	11		000000	R2	TM05	2	KAWANISHI, HIROSHI & YOKO
42 FOURTH ST	0072	44	12		000000	R2	TM05	2	JUMP, CASSANDRA M
43 FOURTH ST	0073	45	12		000000	R2	TM05	2	GRABOWSKI, PATRICIA B
45 FOURTH ST	0074	45	13		000000	R2	TM05	2	GREIS, ELIAS & LAURA
46 FOURTH ST	0072	44	10		000000	R2	TM05	2	GOMEZ, EDUARDO & ESNEY GOMEZ
47 FOURTH ST	0074	45	14		000000	R2	TM05	2	CACERES, ANGEL H & MARGARITA
49 FOURTH ST	0074	45	15		000000	R2	TM05	2	PULEIO, JOSEPH R & MARCIA E
50 FOURTH ST	0072	44	9		000000	R2	TM05	2	GEMMA, VICTORIA A
51 FOURTH ST	0074	45	16		000000	R2	TM05	2	GALARZA, PETER & KAMOLCHANOK
54 FOURTH ST	0072	44	8		000000	R2	TM05	2	GUETTE, MELISAURA CARVAJAL ETAL
58 FOURTH ST	0072	44	7		000000	R2	TM05	2	AGUILA, GEIDYS CARRACET

## TAXING DISTRICT NO. 50 RIDGEFIELD PARK

## COUNTY NO. 02 BERGEN

PROPERTY LOCATION	PAGE NO.	BLOCK NO.	LOT NO.	LOT QUALIF.	ACCOUNT NO.	ZONE	TAX MAP	PROP CLASS	NAME OF OWNER
102 FOURTH ST	0015	9	42		000000	R2	TM02	2	SENGOS, HELEN (MARAVEGIAS)
104 FOURTH ST	0015	9	41		000000	R2	TM02	2	104 FOURTH ST CO
108 FOURTH ST	0015	9	40		000000	R2	TM02	2	BRAVO-CURRO, OLGA
109 FOURTH ST	0010	8	2		000000	R2	TM02	2	AVILA, ANTHONY
110 FOURTH ST	0015	9	39		000000	R2	TM02	2	SANCHEZ, ANDY & CELENNY
115 FOURTH ST	0010	8	4		000000	R2	TM02	2	COMBARRO, ARLENE
116 FOURTH ST	0015	9	37		000000	R2	TM02	2	RING, ROBERT N
117 FOURTH ST	0011	8	5		000000	R2	TM02	2	CARRASCO, ANA
120 FOURTH ST	0015	9	35		000000	R2	TM02	2	HAMMOND, JASON & HIROE
121 FOURTH ST	0011	8	7		000000	R2	TM02	2	RIVERA, ISMAEL & CARMEN J
123 FOURTH ST	0011	8	8		000000	R2	TM02	2	OLIVIERI, DAVID K & KRISTEN
124 FOURTH ST	0014	9	33		000000	R2	TM02	2	CHALOUB, MICHAEL
126 FOURTH ST	0014	9	32		000000	R2	TM02	2	RUSINAITE, RAIMONDA
127 FOURTH ST	0011	8	10		000000	R2	TM02	2	JUMP, DONALD
129 FOURTH ST	0011	8	11		000000	R2	TM02	2	BOUTEMINE, ABDENACER & MOUNA
130-132 FOURTH ST	0014	9	29		000000	R2	TM02	4C	SMITHCOOPERONE LLC
133 FOURTH ST	0011	8	13		000000	R2	TM02	2	LAVERTY, ROBERT & TAMMY LEE
136 FOURTH ST	0014	9	27		000000	R2	TM02	2	NAJJAR, MAHMUD
137 FOURTH ST	0011	8	14		000000	R2	TM02	2	ORREGO, JORGE L & MARIA P
138 FOURTH ST	0014	9	26		000000	R2	TM02	2	DIAZ, ERNESTO
141 FOURTH ST	0011	8	15		000000	R2	TM02	2	HERNANDEZ, JUNIOR & MARIVEL VELEZ
142 FOURTH ST	0014	9	24		000000	R2	TM02	2	CUERVO, PERFECTO J & GIUSEPPINA
143 FOURTH ST	0011	8	16		000000	R2	TM02	2	ZHANG, JEFF BENJAMIN
144 FOURTH ST	0014	9	23		000000	R2	TM02	2	ZAPATA, RAMON & MARILUZ
145 FOURTH ST	0011	8	17		000000	R2	TM02	2	RACCHUMI, JAIME & CARMEN
148 FOURTH ST	0014	9	21		000000	R2	TM02	2	CASTRO, REGINO & BRIGIDA
150 FOURTH ST	0014	9	19		000000	R2	TM02	2	SANTIAGO, EDWIN & DENISE M
151 FOURTH ST	0011	8	18		000000	R2	TM02	2	NINO, WILLIAM ETAL
154 FOURTH ST	0014	9	18		000000	R2	TM02	2	CRUDELO JR, PAUL & ADELE
155 FOURTH ST	0011	8	19		000000	R2	TM02	4C	155 FOURTH ST RP LLC
206 FOURTH ST	0004	4	44		000000	R2	TM02	2	AMABILE, LINDA
207 FOURTH ST	0004	5	2		000000	R2	TM02	2	MANDAP, HERMINIA
209 FOURTH ST	0004	5	4		000000	R2	TM02	2	GUZMAN, JENNIFER (ETAL)
210 FOURTH ST	0004	4	42		000000	R2	TM02	2	SHOEMAKER, JOSEPH & IKUYO
212 FOURTH ST	0004	4	41		000000	R2	TM02	2	MAYORGA, ANDY
215 FOURTH ST	0004	5	5		000000	R2	TM02	2	AURIEMMA, RALPH & JANET
217 FOURTH ST	0004	5	7		000000	R2	TM02	2	ROGERS, BRUCE E & MARIAN D
218 FOURTH ST	0004	4	39		000000	R2	TM02	2	MORALES, GUILLERLI & SANTOS, JUAN J
221 FOURTH ST	0005	5	8		000000	R2	TM02	2	SALGADO, MARIA
222 FOURTH ST	0004	4	37		000000	R2	TM02	2	222 4TH RIDGEFIELD LLC
224 FOURTH ST	0004	4	36		000000	R2	TM02	2	BRITO, ALEJANDRO
225 FOURTH ST	0005	5	10		000000	R2	TM02	2	PAULINO, ALBERTO A & ROSA M GRULLON
229 FOURTH ST	0005	5	12		000000	R2	TM02	2	GREGORIO, GERRY & MYLA
230 FOURTH ST	0004	4	34		000000	R2	TM02	2	RAMOS, WILLIAM E & ZEGARRA, ZARELA
232 FOURTH ST	0003	4	33		000000	R2	TM02	2	RODRIGUEZ JR, GILBERT & JESSICA
233 FOURTH ST	0005	5	13		000000	R2	TM02	2	JACQUETTE, WILLIAM THOMAS ETALS
236 FOURTH ST	0003	4	31		000000	R2	TM02	2	MERCADO, MELVIN & RUBY
237 FOURTH ST	0005	5	15		000000	R2	TM02	2	MARTINEZ, ALBERTO, U.
241 FOURTH ST	0005	5	16		000000	R2	TM02	2	DELEON, RAYMOND & YADIRA
242 FOURTH ST	0003	4	30		000000	R2	TM02	2	BRIGGS, CLARENCE & JOAN
244 FOURTH ST	0003	4	28		000000	R2	TM02	2	MUYALDE, EDWIN L & MARIA C N
245 FOURTH ST	0005	5	18		000000	R2	TM02	2	MOYLAN, SEAN & DAWN
FT OF BRINKERHOFF ST W	0232	150	3		000000	I2	TM08	15C	VILLAGE OF RIDGEFIELD PARK
FT OF MT VERNON ST S	0232	150	4			I1	TM08	15C	STATE OF NJ DEP
11 GARDEN ST	0179	122	1		000000	R2	TM10	2	LOPEZ, ALBERT & GUTIERREZ, ANGEL
14 GARDEN ST	0179	121	26		000000	R2	TM10	2	CHO, EUNHEE & STEPHEN
15 GARDEN ST	0179	122	2		000000	R2	TM10	2	MA, MAN HO & YAN, WANYIN
16 GARDEN ST	0179	121	25.01		000000	R2	TM10	2	ALOR, ROBERTO
18 GARDEN ST	0179	121	25		000000	R2	TM10	2	VITORIANO, WILLIAM S
19 GARDEN ST	0180	122	3		000000	R2	TM10	2	GOMEZ, GENARO & PICATIELLO, TANNIA
22 GARDEN ST	0179	121	24		000000	R2	TM10	2	MENDOZA, ELVIA
23 GARDEN ST	0180	122	4		000000	R2	TM10	2	SANTELLI, JOSE
26 GARDEN ST	0178	121	6.01		000000	R2	TM10	2	26 GARDEN ST CO
27 GARDEN ST	0180	122	5		000000	R2	TM10	2	SCHIDELE, DAINA M ETAL
30 GARDEN ST	0179	121	23		000000	R2	TM10	2	ABAD, RAUL I OCHOA
33 GARDEN ST	0180	122	6		000000	R2	TM10	2	VELEZ, ROBERTO
34 GARDEN ST	0179	121	22		000000	R2	TM10	2	NISANCI, ISMAIL
37 GARDEN ST	0180	122	7		000000	R2	TM10	2	RIVES, MARISSA & VIOLANTE JR, ANTHONY

TAXING DISTRICT NO. 50 RIDGEFIELD PARK

COUNTY NO. 02 BERGEN

PROPERTY LOCATION	PAGE NO.	BLOCK NO.	LOT NO.	LOT QUALIF.	ACCOUNT NO.	ZONE	TAX MAP	PROP CLASS	NAME OF OWNER
38 GARDEN ST	0179	121	21		000000	R2	TM10	2	SOJKA, THOMAS
41 GARDEN ST	0180	122	8		000000	R2	TM10	2	OSORNO, ROBERT A & ALBA & LUIS
42 GARDEN ST	0178	121	10		000000	R2	TM10	15F	R P HOOK & LADDER CO #1
44 GARDEN ST	0179	121	20		000000	R2	TM10	2	HENRY, PATRICIA H & WILLIAM T HENRY
45 GARDEN ST	0180	122	9		000000	R2	TM10	2	VIEITEZ, JOSEPH M
46 GARDEN ST	0179	121	19		000000	R2	TM10	2	FLYNN, MICHAEL & JANE DILLON
49 GARDEN ST	0180	122	10		000000	R2	TM10	2	GARZONE, ANTONIO
52 GARDEN ST	0178	121	13.01		000000	R2	TM10	2	LARACUENTE, BITIA RAQUEL
53 GARDEN ST	0180	122	11		000000	R2	TM10	2	TRIONE, JOSEPH & MARGARET
9 GORDON ST	0043	24	5		000000	R2	TM03	2	GRASSO, BARBARA A
11 GORDON ST	0043	24	5.01		000000	R2	TM03	2	PERCARPIO, LAUREN M & DAVID
12 GORDON ST	0042	23	20		000000	R2	TM03	2	SILUK, RANDOLPH J
13 GORDON ST	0043	24	6		000000	R2	TM03	2	BLACKWELL, STEVEN L & ALEXANDRIA A
14 GORDON ST	0042	23	19		000000	R2	TM03	2	LORA, LOIDA E
15 GORDON ST	0043	24	6.01		000000	R2	TM03	2	PAUCAR, SERGIO
18 GORDON ST	0042	23	18		000000	R2	TM03	2	SASUMAN, BOYD T & MARIA T
19 GORDON ST	0043	24	7		000000	R2	TM03	2	MCCALL, MICHAEL
22 GORDON ST	0042	23	17		000000	R2	TM03	2	JACK, IAN D & BARBARA A DOYLE
23 GORDON ST	0043	24	8		000000	R2	TM03	2	SCHEIDELER, ANDREW J & ROSE M
25 GORDON ST	0043	24	8.01		000000	R2	TM03	2	MAIO, MICHELE & OLEJARZ, MICHAEL B
26 GORDON ST	0042	23	16		000000	R2	TM03	2	ABREU, JUAN CARLOS ETAL
27 GORDON ST	0043	24	8.02		000000	R2	TM03	2	COLEMAN-OTUYELU, HEATHER L ETAL
29 GORDON ST	0043	24	9		000000	R2	TM03	2	ROSARIO, WILLMA & WILLIAN ETAL
32 GORDON ST	0042	23	15		000000	R2	TM03	2	LIRIANO, LOURDES
33 GORDON ST	0043	24	10		000000	R2	TM03	2	VARGAS, FAUSTA
34 GORDON ST	0042	23	14		000000	R2	TM03	2	PARENTE, MICHAEL & SANDRA
35 GORDON ST	0043	24	11		000000	R2	TM03	2	LAFFONT, JULIETH
37 GORDON ST	0043	24	12		000000	R2	TM03	2	VALDERRAMA, ELENA
38 GORDON ST	0042	23	13		000000	R2	TM03	2	LIU, XIAOPING
42 GORDON ST	0041	22	17		000000	R2	TM03	2	RAKHMONOV, JOURABEK ETAL
43 GORDON ST	0045	25	1		000000	R2	TM03	2	DIAZ JR, CARLOS & CASTRO, JAZMIN N
45 GORDON ST	0045	25	2		000000	R2	TM03	2	CASTILLA, DARWIN ETAL
48 GORDON ST	0041	22	16		000000	R2	TM03	2	BATZER, MATTHEW
49 GORDON ST	0045	25	3		000000	R2	TM03	2	ARRIGO, ROBERT & WENDY
52 GORDON ST	0040	22	15		000000	R2	TM03	2	SANCHEZ, FELIPE C
53 GORDON ST	0045	25	4		000000	R2	TM03	2	LEWIS, GRACE JE EUN & BRADLEY DAVID
56 GORDON ST	0040	22	14		000000	R2	TM03	2	TOUHIDI, MEHDI & SHAYAN
57 GORDON ST	0045	25	5		000000	R2	TM03	2	ATKINSON, KENNETH & EDNA
58 GORDON ST	0040	22	13		000000	R2	TM03	2	BRENNAN, MARY C
61 GORDON ST	0045	25	6		000000	R2	TM03	2	FORKER, ANNE MARIE
62 GORDON ST	0040	22	12.01		000000	R2	TM03	2	ANDRADE, YAHIRL E
67 GORDON ST	0045	25	7		000000	R2	TM03	2	NETO, WILSON & INGRIT
68 GORDON ST	0040	22	12		000000	R2	TM03	2	LEGEND & ELLI REAL ESTATE LLC
71 GORDON ST	0046	25	8		000000	R2	TM03	2	US BANK TRUST C/O HUDSON HOMES MGMT
72 GORDON ST	0040	22	11		000000	R2	TM03	2	MUNOZ, IRIANNA & SILVA, MARCO
75 GORDON ST	0046	26	1		000000	R2	TM03	2	ADORNO JR, ANTHONY & KAREN G
76 GORDON ST	0039	21	22		000000	R2	TM03	2	COMMISSO, ATTILIO
78 GORDON ST	0039	21	21		000000	R2	TM03	2	EAGLE FLY LLC
80 GORDON ST	0039	21	20		000000	R2	TM03	2	SHIWAKOTI, PUNYA PRASAD
81 GORDON ST	0046	26	1.01		000000	R2	TM03	2	MELO, GALO E & SUSANA P
83 GORDON ST	0046	26	3		000000	R2	TM03	2	AQUINO, CARNINA & PERCIVAL
85 GORDON ST	0046	26	4		000000	R2	TM03	2	GUERRERO, FELIX
88 GORDON ST	0039	21	19		000000	R2	TM03	2	DE CARVALHO JR, CARLEMITO
92 GORDON ST	0039	21	18		000000	R2	TM03	2	MITCHELL, ROY A & DESIREE M
96 GORDON ST	0039	21	17		000000	R2	TM03	2	RODRIGUEZ, ERIC & KELLY
97 GORDON ST	0046	26	5		000000	R2	TM03	2	ROTELLA JR, JULES & FLORENCE
99 GORDON ST	0047	26	7		000000	R2	TM03	2	WILSON, STEVEN & JOHANNA
100 GORDON ST	0039	21	15		000000	R2	TM03	2	SANCHEZ, LAURA E & PALIATAYEU, ILYA
102 GORDON ST	0039	21	14		000000	R2	TM03	2	MC ELROY, PETER & THERESE
104 GORDON ST	0039	21	13		000000	R2	TM03	2	HERNANDEZ, JOEL & COLLADO, FLORANGEL
109 GORDON ST	0047	27	1		000000	R2	TM03	15F	STELLA, LAWRENCE J & JEANETTE K
111 GORDON ST	0047	27	2		000000	R2	TM03	2	LE ROSE, NICHOLAS & ROSEMARIE LEROSE
115 GORDON ST	0047	27	3		000000	R2	TM03	2	CORTES, ANGEL & CARMITA
116 GORDON ST	0032	20	19		000000	R1	TM03	2	ACOSTA, ANYA L
117 GORDON ST	0047	27	4		000000	R2	TM03	2	BOSWELL, BARRY S
118 GORDON ST	0032	20	18		000000	R1	TM03	2	ROMANO, JOSEPH S & LISA M
119 GORDON ST	0048	27	5		000000	R2	TM03	2	RIVAS, JIMMY D & HUBER, MARIA
121 GORDON ST	0048	27	6		000000	R2	TM03	2	KEOGH, JAMES & ANNE

## TAXING DISTRICT NO. 50 RIDGEFIELD PARK

## COUNTY NO. 02 BERGEN

PROPERTY LOCATION	PAGE NO.	BLOCK NO.	LOT NO.	LOT QUALIF.	ACCOUNT NO.	ZONE	TAX MAP	PROP CLASS	NAME OF OWNER
122 GORDON ST	0032	20	17		000000	R1	TM03	2	TUCKER, BENJAMIN A & DENTI, DANIELLE
123 GORDON ST	0048	27	7		000000	R2	TM03	2	VALDEZ, LIZMARY & SANTANA, CRISTIAN
126 GORDON ST	0032	20	16		000000	R1	TM03	2	COLELLO, DOMINICK J & GLORIA
128 GORDON ST	0032	20	15		000000	R1	TM03	2	WOOD, JASON & ALTHEA T NICHOLAS-
131 GORDON ST	0048	27	8		000000	R2	TM03	2	VISIOLI, JAMES C & DIOSMARI A
134 GORDON ST	0032	20	14		000000	R1	TM03	2	ROMAN, MANUEL & PATRICIA
135 GORDON ST	0048	27	9		000000	R2	TM03	2	ANLIAN, JOHN H
138 GORDON ST	0032	20	13.02		000000	R1	TM03	2	TAMPOL, NORMA
139 GORDON ST	0048	27	10.01		000000	R2	TM03	2	DROESCHER, NORMAN & JACQUELYNN
140 GORDON ST	0032	20	13.01		000000	R1	TM03	2	AHMED, HASAN U & NAZIA RAHIM
141 GORDON ST	0048	27	10		000000	R2	TM03	2	141 GORDON LLC C/O LAURA CVEK
GORE	0035	20.01	16.05		000000	R1	TM04	15C	VILLAGE OF RIDGEFIELD PARK
14 GRAND AVE	0060	35	13		000000	R2	TM03	2	ALVAREZ, CARLOS
18 GRAND AVE	0060	35	12		000000	R2	TM03	2	KAFEL, ANDREW & NOOLAN, ANA
19 GRAND AVE	0064	39	4		000000	R2	TM03	2	GOMEZ, ERNIE
20 GRAND AVE	0060	35	11		000000	R2	TM03	2	BAMBACE, ROCCO
23 GRAND AVE	0064	39	6		000000	R2	TM03	2	SHAKER, ASHRAF & WASFI SHEHATA
24 GRAND AVE	0060	35	10.01		000000	R2	TM03	2	COLLADO, MAURA & JUANA ETAL
27 GRAND AVE	0065	39	7		000000	R2	TM03	2	HOUGHTON, JUDITH A
28 GRAND AVE	0060	35	10		000000	R2	TM03	2	DEMBSKI, STEPHEN & NANCY
33 GRAND AVE	0065	39	8		000000	R2	TM03	2	TORRES, ANTHONY & ATHENA SERRANO
35 GRAND AVE	0065	39	9		000000	R2	TM03	2	BELLAVIA, MARY ANN
38 GRAND AVE	0060	35	9		000000	R2	TM03	2	FLORIO, CHARLES & KATHY ANN
40 GRAND AVE	0061	36	15		000000	R2	TM03	15F	ELEFTHROW, DEMETRIO & JANE
42 GRAND AVE	0061	36	14		000000	R2	TM03	2	KOHLES, GREGORY & THERESA
43 GRAND AVE	0065	40	1		000000	R2	TM03	2	SAUNDERS, CHARLES & MARILYN MAGRI
45 GRAND AVE	0065	40	2		000000	R2	TM03	2	FLORIO-MARTINEZ, JENNIFER ETAL
48 GRAND AVE	0061	36	13		000000	R2	TM03	2	KILLIAN, JOHN & IRINI
49 GRAND AVE	0065	40	3		000000	R2	TM03	2	DOMINGUEZ, PRISCILLA
50 GRAND AVE	0061	36	12		000000	R2	TM03	2	EHAB HOMES INC
51 GRAND AVE	0065	40	4		000000	R2	TM03	2	TODD, JAMES H & CAROL L
54 GRAND AVE	0061	36	11		000000	R2	TM03	2	MINAYA, RAMON & YOMAIRA
58 GRAND AVE	0061	36	10		000000	R2	TM03	2	MILSTONE, JOSEPHINE
59 GRAND AVE	0065	40	5		000000	R2	TM03	2	RICCA, DAVID J & LISA A
62 GRAND AVE	0061	36	9		000000	R2	TM03	2	PAVLOVIC, DRAGANA
63 GRAND AVE	0065	40	6		000000	R2	TM03	2	KING SR, WAYNE & WAYNE JR
65 GRAND AVE	0065	40	7		000000	R2	TM03	2	FOSDICK, KAREN
66 GRAND AVE	0061	36	8		000000	R2	TM03	2	ESTRELLA, INGRIG
69 GRAND AVE	0066	40	8		000000	R2	TM03	2	KIM, KYUNG J
72 GRAND AVE	0063	37	15		000000	R2	TM03	2	RODRIGUEZ, JOHN & TERRY
74 GRAND AVE	0062	37	13		000000	R2	TM03	2	GONZALEZ, PATRIA
75 GRAND AVE	0066	40	9		000000	R2	TM03	2	FLORES, SALVADOR ETALS
76 GRAND AVE	0062	37	12		000000	R2	TM03	2	ARENAS, CARLOS & MARUCHY
78 GRAND AVE	0062	37	11		000000	R2	TM03	2	JLELATY, ALAEDEN
79 GRAND AVE	0066	40	11		000000	R2	TM03	2	TRANI, PATRICK A & ROBYN M
80 GRAND AVE	0062	37	10		000000	R2	TM03	2	SEITTER, ROBERT & DENISE
85 GRAND AVE	0066	40	12		000000	R2	TM03	2	LOAYZA, HAROLD SARMIENTO ETAL
87 GRAND AVE	0066	40	13		000000	R2	TM03	2	LANGE, ROBERT & JUDITH
91 GRAND AVE	0066	40	14		000000	R2	TM03	2	BRUCATO, F & M PIERCE
96 GRAND AVE	0062	37	9		000000	R2	TM03	2	WAGNER, RODNEY A & LYNN A
97 GRAND AVE	0066	40	15		000000	R2	TM03	2	PORTORREAL, ANTHONY
99 GRAND AVE	0066	40	16		000000	R2	TM03	2	99 GRAND AVENUE LLC
100 GRAND AVE	0062	37	8		000000	R2	TM03	2	NOONAN REVOCABLE TRUST OF 2023
106 GRAND AVE	0064	38	23		000000	R2	TM03	2	CANELA BERNAL, MARIA M ETALS
107 GRAND AVE	0068	41	1		000000	R2	TM03	2	MELNYCHENKO, TETIANA
108 GRAND AVE	0064	38	22		000000	R2	TM03	2	RAPP, WILLIAM & MARY LOU
110 GRAND AVE	0064	38	21		000000	R2	TM03	2	FARRELL, CHRISTOPHER J & CELESTE M
111 GRAND AVE	0068	41	2		000000	R2	TM03	2	KENNEDY, ALONSO & JULY YEARWOOD
114 GRAND AVE	0064	38	20		000000	R2	TM03	2	BUTTACAVOLE, VINCENT ETAL
115 GRAND AVE	0068	41	3		000000	R2	TM03	2	IARKOWSKI, LISA TRSTE
119 GRAND AVE	0068	41	4		000000	R2	TM03	2	ASTOLFI JR, PETER A & MARGARET F
123 GRAND AVE	0068	41	5		000000	R2	TM03	2	ROBINSON, SHAWN & THERESA
124 GRAND AVE	0064	38	19		000000	R2	TM03	2	NWE, YIN YIN & LWIN, TOMMY
127 GRAND AVE	0068	41	6		000000	R2	TM03	2	SUAREZ, ALLAN & EVELYN
128 GRAND AVE	0064	38	18		000000	R2	TM03	2	KIM, JUHYUN & SONG YOUNG CHU
131 GRAND AVE	0068	41	7		000000	R2	TM03	2	PRATISSOLI, ALEXANDER
132 GRAND AVE	0064	38	17		000000	R2	TM03	2	KING, SR WAYNE S & LINDA M
135 GRAND AVE	0068	41	8		000000	R2	TM03	2	SALAZAR, ELIER & GRACIELA



## TAXING DISTRICT NO. 50 RIDGEFIELD PARK

## COUNTY NO. 02 BERGEN

PROPERTY LOCATION	PAGE NO.	BLOCK NO.	LOT NO.	LOT QUALIF.	ACCOUNT NO.	ZONE	TAX MAP	PROP CLASS	NAME OF OWNER
136 GRAND AVE	0064	38	14.01		000000	R2	TM03	2	NOONAN REVOCABLE TRUST OF 2023
139 GRAND AVE	0068	41	9		000000	R2	TM03	2	SHEEHAN, SCOTT & JERILYNN
140 GRAND AVE	0064	38	14		000000	R2	TM03	2	CRAFT, RODNEY & JODIE
143 GRAND AVE	0068	41	10		000000	R2	TM03	2	BUTLER, MARK E & BARBARA M
146 GRAND AVE	0063	38	12.01		000000	R2	TM03	2	SANDOVAL, FREDY & CONCETTA
147 GRAND AVE	0068	41	11		000000	R2	TM03	2	DEMIRDJIAN, GEORGE KEVORK
152 GRAND AVE	0063	38	12		000000	R2	TM03	2	MURRAY, DENNIS
E GRAND AVE	0035	20.01	14		000000	R1	TM04	15C	VILLAGE OF RIDGEFIELD PARK
EAST GRAND AVE	0035	20.01	16.02		000000	R1	TM04	15C	VILLAGE OF RIDGEFIELD PARK
130 E GRAND AVE	0035	20.01	16		000000	R1	TM04	2	GUEVARES, DENNIS & SYLVIA E
132 E GRAND AVE	0035	20.01	16.01		000000	R1	TM04	2	DEL VECCHIO, JOSEPH
135 E GRAND AVE	0070	42	5		000000	R2	TM04	2	KRONE, SUZANNE
136 E GRAND AVE	0035	20.01	16.03		000000	R1	TM04	2	TASCON, ANA I & URREGO, CARLOS CALLE
139 E GRAND AVE	0070	42	6		000000	R2	TM04	2	GIBBS, KEISHA
140 E GRAND AVE	0035	20.01	16.04		000000	R1	TM04	2	MORRIS, ROYCE IAN ETAL
143 E GRAND AVE	0070	42	7		000000	R2	TM04	2	MACH PROPERTIES LLC
144 E GRAND AVE	0036	20.01	17		000000	R1	TM04	2	SURNIAK, FRANK & LAURA
155 E GRAND AVE	0070	42.01	1		000000	R1	TM04	2	KIM, RAY & KAY
159 E GRAND AVE	0070	42.01	2		000000	R1	TM04	2	LEWANDOWSKI, MATTHEW & JAYNE
162 E GRAND AVE	0036	20.01	28		000000	R1	TM04	2	KHAN, SHAMSUDDIN ETAL
163 E GRAND AVE	0070	42.01	3		000000	R1	TM04	2	MALLOOL, JOHN & JANET
167 E GRAND AVE	0070	42.01	4		000000	R1	TM04	2	PINEDA, JASON GIOVANNIE
171 E GRAND AVE	0070	42.01	5		000000	R2	TM04	2	TURNER, JR HENRY T & MARIA
175 E GRAND AVE	0071	42.01	6		000000	R1	TM04	2	MOROSCO, KEVIN K & CARMELA
10 GROVE ST	0096	62	2		000000	R2	TM05	2	GARCIA, ALEXANDER
11 GROVE ST	0097	64	3		000000	R2	TM05	2	ARAYA, ADENAUER & ZULEMA
12 GROVE ST	0096	62	3.01		000000	R2	TM05	2	PARK, EDWARD
15 GROVE ST	0098	64	4		000000	R2	TM05	2	DI MEGLIO, PASOUALE & REGINA ETAL
16 GROVE ST	0096	62	4		000000	R2	TM05	2	TSOURATAKIS, DIMITRIOS & GEORGIA
19 GROVE ST	0098	64	5		000000	R2	TM05	2	GONZALES, JUANA H
20 GROVE ST	0096	62	6		000000	R2	TM05	2	GUADAGNO, JOSEPH B & RUTH A
21 GROVE ST	0098	64	6		000000	R2	TM05	2	SERRANO, FRANKLIN & NANCY
23 GROVE ST	0098	64	7		000000	R2	TM05	2	PALACIO, OVED & MELISSA
24 GROVE ST	0096	62	8		000000	R2	TM05	2	SULCA, MANUEL
35 GROVE ST	0098	65	1		000000	C1H	TM05	15C	VILLAGE OF RIDGEFIELD PARK
41 GROVE ST	0099	65	2.01		000000	C1H	TM05	2	CORONADO, JUAN
42 GROVE ST	0095	61	3		000000	R2	TM05	2	EAST COAST SOLUTIONS HOLDINGS LLCNJ
43 GROVE ST	0099	65	4		000000	C1H	TM05	2	ORTIZ, ALBERTO OLIVERAS & VANESSA
43 GROVE STREET	0099	65	4	X	000000	C1H	TM05	15F	ORTIZ, ALBERTO OLIVERAS & VANESSA
47 GROVE ST	0099	65	6		000000	C1H	TM05	2	SANCHEZ, HERNAN & MARTHA
51 GROVE ST	0099	65	7		000000	C1H	TM05	2	PERALTA, DIGNA M
54 GROVE ST	0096	61	7		000000	R2	TM05	2	MONTOYA, JASON
55 GROVE ST	0099	65	8		000000	C1H	TM05	2	SHAH, AMITKUMAR & HETALBEN
71-3 HACK&134-6 PLSN	0076	46	16		000000	R2	TM05	4C	71 HP COBE-CALE LLC
23 HACKENSACK AVE	0072	44	6		000000	I1	TM05	2	RIGGI REALTY HOLDINGS LLC
34 HACKENSACK AVE	0010	8	1		000000	R2	TM02	2	TEJADA, JOSE A ETAL
36 HACKENSACK AVE	0010	8	1.01		000000	R2	TM02	2	DINKEL, SCOTT & CAROLYN KAVITT
39 HACKENSACK AVE	0074	45	17		000000	R2	TM05	2	ROTUNDO, STEFANIA
40 HACKENSACK AVE	0010	8	1.02		000000	R2	TM02	2	MOON, ETHAN & YULIYA
41 HACKENSACK AVE	0074	45	18		000000	R2	TM05	2	ROBAYO, JAN S & MARIA F
43 HACKENSACK AVE	0074	45	19		000000	R2	TM05	2	SPENCE, PATSY
44 HACKENSACK AVE	0013	8	41		000000	R2	TM02	2	CASO, ROBERT
45 HACKENSACK AVE	0074	45	20		000000	R2	TM05	2	HILLSIDE 45 LLC
47 HACKENSACK AVE	0074	45	21		000000	R2	TM05	2	LUCIANO, ANTHONY & CRISTINA
48 HACKENSACK AVE	0013	8	40		000000	R2	TM02	2	NOVA, IVAN M
49 HACKENSACK AVE	0074	45	22		000000	R2	TM05	2	49 HACKENSACK AVE CO
50 HACKENSACK AVE	0012	8	39		000000	R2	TM02	2	SEITTER, ROBERT A & AGNES M
54 HACKENSACK AVE	0008	7	1		000000	R2	TM02	2	LORENZO, KRISTAL
58 HACKENSACK AVE	0010	7	36		000000	R2	TM02	2	PADDEN, MICHAEL
60 HACKENSACK AVE	0010	7	35		000000	R2	TM02	2	MICHAEL, PHILLIP
63 HACKENSACK AVE	0076	46	15		000000	R2	TM05	2	MARTINEZ, YAJAIRA & LORENZO A
75 HACKENSACK AVE	0078	47	5		000000	R2	TM05	2	JULIORODRIGUEZ, JULIO
83 HACKENSACK AVE	0078	47	6		000000	R2	TM05	15F	RIDGEFIELD PARK HOSE CO #3
109 HACKENSACK AVE	0079	48	5		000000	R2	TM05	2	OCHOA, HECTOR & GLORIA
113 HACKENSACK AVE	0079	48	6		000000	R2	TM05	2	DI PIETRO, ALFRED
114 HACKENSACK AVE	0079	49	3		000000	R2	TM05	2	BAKSH, MOHAMED S & BIBI W
117 HACKENSACK AVE	0079	48	8		000000	R2	TM05	2	RODRIGUEZ-BELLO, GLADYMARY
9 HAZELTON ST	0052	31	6		000000	R2	TM03	2	SORONDO, GERARDO & CANDACE A

## TAXING DISTRICT NO. 50 RIDGEFIELD PARK

## COUNTY NO. 02 BERGEN

PROPERTY LOCATION	PAGE NO.	BLOCK NO.	LOT NO.	LOT QUALIF.	ACCOUNT NO.	ZONE	TAX MAP	PROP CLASS	NAME OF OWNER
15 HAZELTON ST	0052	31	7		000000	R2	TM03	2	PETRONE, MARIO & ALDERETE, MARIA
16 HAZELTON ST	0044	24	20		000000	R2	TM03	2	IORLANO, ROCCO P & MARY J
18 HAZELTON ST	0044	24	19		000000	R2	TM03	2	HERRERA, PATRICIA & LENY
19 HAZELTON ST	0052	31	8		000000	R2	TM03	2	CROSS, JEFFREY & TOMOMI KATSUYAMA
20 HAZELTON ST	0044	24	18		000000	R2	TM03	2	SALAZAR, MICHELL PEREZ ETAL
21 HAZELTON ST	0052	31	9		000000	R2	TM03	2	DALEY, ZENNAR
22 HAZELTON ST	0044	24	17		000000	R2	TM03	2	HEHL, MARTIN H & GLORIA
25 HAZELTON ST	0052	31	10		000000	R2	TM03	2	OH, TAE UN OH
26 HAZELTON ST	0044	24	16		000000	R2	TM03	2	ALDERS, SANTO & NANCY
28 HAZELTON ST	0044	24	15.01		000000	R2	TM03	2	ACHEAMPONG, NOAH & NANCY
31 HAZELTON ST	0053	31	11		000000	R2	TM03	2	HURTADO, EDILBERTO & MARIANELA
32 HAZELTON ST	0044	24	15		000000	R2	TM03	2	BOUCHARD, PATRICK G & KIMBERLY A
33 HAZELTON ST	0053	31	11.01		000000	R2	TM03	2	SCHNEPF, DAVID & MELODY
34 HAZELTON ST	0043	24	14		000000	R2	TM03	2	SHEHU, AREN & TEUTA
36 HAZELTON ST	0043	24	13		000000	R2	TM03	2	PEREZ, LISA
37 HAZELTON ST	0053	31	12		000000	R2	TM03	2	SWEENEY, RAYMOND W & MARIANN C
40 HAZELTON ST	0046	25	18		000000	R2	TM03	2	CUEVAS, ALBERTO & YANI
41 HAZELTON ST	0051	30	1		000000	R2	TM03	2	VILLALTA, MARIA ETALS
45 HAZELTON ST	0051	30	2		000000	R2	TM03	2	ZICCHINELLA, DAVID
46 HAZELTON ST	0046	25	17		000000	R2	TM03	2	KIM, DONGYOUNG & KYUNG KIM
47 HAZELTON ST	0051	30	3		000000	R2	TM03	2	KIM, DONGYOUNG
51 HAZELTON ST	0051	30	4		000000	R2	TM03	2	SANTIAGO, JOSEPH N & DONNA M
52 HAZELTON ST	0046	25	15		000000	R2	TM03	2	TINAJ, SIMON & SUELA
55 HAZELTON ST	0051	30	5		000000	R2	TM03	2	ROGER, MARK
58 HAZELTON ST	0046	25	13		000000	R2	TM03	2	SHAH, SATISH R & MEENA S
59 HAZELTON ST	0051	30	6		000000	R2	TM03	2	HERNANDEZ, ARTURO & C MARTINEZ
60 HAZELTON ST	0046	25	12		000000	R2	TM03	2	60 HAZELTON LLC
62 HAZELTON ST	0046	25	11		000000	R2	TM03	2	AYALA, JAMIS A
65 HAZELTON ST	0051	30	7		000000	R2	TM03	2	DIMOU, STILIANOS
66 HAZELTON ST	0046	25	10		000000	R2	TM03	2	ALCORTA, ALBERTO & ALBERTO P ETAL
68-70 HAZELTON ST	0046	25	9		000000	R2	TM03	4A	JEROVSEK, MARKO
69 HAZELTON ST	0051	30	8		000000	R2	TM03	2	BASDEO, JAMES & DEE
72 HAZELTON ST	0047	26	15		000000	R2	TM03	4C	72 HAZELTON LLC
73 HAZELTON ST	0049	29	1		000000	R2	TM03	15F	TORRES, GUIDO
75 HAZELTON ST	0049	29	2		000000	R2	TM03	2	CAPAZ, COLEEN
78 HAZELTON ST	0047	26	14		000000	R2	TM03	2	LUNA, JOSE A
79 HAZELTON ST	0049	29	3		000000	R2	TM03	2	BAK, BYUNG CHUI & GUM CHOI
82 HAZELTON ST	0047	26	13	C0001				2	PP 82 HAZELTON LLC
82 HAZELTON ST	0047	26	13	C0002				2	PP82 HAZELTON LLC
85 HAZELTON ST	0050	29	4		000000	R2	TM03	2	AGUILA, LIDEBERTO & ROSA
87 HAZELTON ST	0050	29	5		000000	R2	TM03	2	LENNART, J C/O MCCANN & MCCANN
88 HAZELTON ST	0047	26	12		000000	R2	TM03	2	MANSOUR, MAGED G & ATTIA, DEMIANA
92 HAZELTON ST	0047	26	11		000000	R2	TM03	2	BONILLA, JAN & ACOSTA, CECILIA
93 HAZELTON ST	0050	29	7		000000	R2	TM03	15F	HAZELTON HGTS FIRE CO #4
94 HAZELTON ST	0047	26	10		000000	R2	TM03	2	SCHNEIDER, GREGORY & SHARON
96 HAZELTON ST	0047	26	9		000000	R2	TM03	2	GALARZA JR, JOSE ETAL
97 HAZELTON ST	0050	29	8		000000	R2	TM03	2	KASCIC, MARTHA
99 HAZELTON ST	0050	29	9		000000	R2	TM03	2	RODRIGUEZ, MARTIN
101 HAZELTON ST	0050	29	10		000000	R2	TM03	2	RICARDO, KEVIN
104 HAZELTON ST	0049	27	21		000000	R2	TM03	2	LINGLE, MICHELE E
108 HAZELTON ST	0049	27	20		000000	R2	TM03	2	NUNEZ, PAUL ORTIZ & ORREGO, MARIA R
110 HAZELTON ST	0049	27	19		000000	R2	TM03	2	SCARPELLI, JASON ANTHONY & JULIA
114 HAZELTON ST	0049	27	18		000000	R2	TM03	2	YU, CHIWING ERIK
118 HAZELTON ST	0049	27	17		000000	R2	TM03	2	CARROLL, DONALD B
120 HAZELTON ST	0049	27	16		000000	R2	TM03	2	THEURET, ROBERT G & JOANN S
124 HAZELTON ST	0048	27	15		000000	R2	TM03	2	SIMANTIRA, ELENI ETAL
126 HAZELTON ST	0048	27	14		000000	R2	TM03	2	CEVALLOS, BELGICA P
128 HAZELTON ST	0048	27	13		000000	R2	TM03	2	RIVERA, EUGENIO & PATRICIA
130 HAZELTON ST	0048	27	12		000000	R2	TM03	2	SUMBERAC, ALEKSI
136 HAZELTON ST	0048	27	11.03		000000	R2	TM03	2	KOWAL, MIROSLAW & ELZBIETA W
140 HAZELTON ST	0048	27	11.02		000000	R2	TM03	2	GIRGIS, MAMDOUH & STELLA
146 HAZELTON ST	0048	27	11.01		000000	R2	TM03	2	PYCH, BERNADETTE M
9 & 15 HENRY ST	0221	139	6		000000	R2	TM12	2	CHANG, KYUNG HO
104 HENRY STREET	0189	127	14		000000	R2	TM10	15A	BOARD OF EDUCATION
15 HERBERT ST	0134	86	1		000000	R2	TM08	4C	FELLAN INC
9 HIGHLAND PLACE	0059	35	2		000000	R2	TM03	2	MALLARI, EVA & RONALDO
10 HIGHLAND PLACE	0053	31	19		000000	R2	TM03	2	WANG, HONGBO
11 HIGHLAND PLACE	0060	35	3		000000	R2	TM03	2	MUNOZ, JOANN

TAXING DISTRICT NO. 50 RIDGEFIELD PARK

COUNTY NO. 02 BERGEN

PROPERTY LOCATION	PAGE NO.	BLOCK NO.	LOT NO.	LOT QUALIF.	ACCOUNT NO.	ZONE	TAX MAP	PROP CLASS	NAME OF OWNER
12 HIGHLAND PLACE	0053	31	18		000000	R2	TM03	2	CANTON, BEATRIZ TRSTE
18 HIGHLAND PLACE	0053	31	17.01		000000	R2	TM03	2	FRAZIER, SHAINÉ & SAJEEDA
19 HIGHLAND PLACE	0060	35	4		000000	R2	TM03	2	WISNESKI, EUGENE & PATRICIA
20 HIGHLAND PLACE	0053	31	17		000000	R2	TM03	2	HOFFMAN, JEFFREY H
23 HIGHLAND PLACE	0060	35	5		000000	R2	TM03	2	SCHATZ, JOSEPH
24 HIGHLAND PLACE	0053	31	16		000000	R2	TM03	2	OOMS, THOMAS M & MAUREEN T
25 HIGHLAND PLACE	0060	35	6		000000	R2	TM03	2	PIMENTEL, FREDDY & BETANIA
27 HIGHLAND PLACE	0060	35	7		000000	R2	TM03	2	OOMS, THOMAS & MAUREEN
28 HIGHLAND PLACE	0053	31	15		000000	R2	TM03	2	RIJO, MAGDALENA ETAL
30 HIGHLAND PLACE	0053	31	14		000000	R2	TM03	2	SALAS, HIPOLITO
33 HIGHLAND PLACE	0060	35	8		000000	R2	TM03	2	DE LA VEGA, FERNANDO & ANABEL
34 HIGHLAND PLACE	0053	31	13		000000	R2	TM03	2	CUELLO, LUIS & YOLANDA
40 HIGHLAND PLACE	0052	30	15		000000	R2	TM03	2	40 HIGHLAND PLACE CO.
44 HIGHLAND PLACE	0052	30	14		000000	R2	TM03	2	CONTRERAS, JOSUE H & JOSLYNE E
45 HIGHLAND PLACE	0060	36	1		000000	R2	TM03	2	FLORIO, MATTHEW
47 HIGHLAND PLACE	0061	36	2		000000	R2	Q703	2	CUEVAS, JESUS & ESPINO, PATRICIA
50 HIGHLAND PLACE	0052	30	13.01		000000	R2	TM03	2	MACH PROPERTIES LLC
51 HIGHLAND PLACE	0061	36	3		000000	R2	TM03	2	RE INVESTMENT SOLUTIONS LLC
53 HIGHLAND PLACE	0061	36	4		000000	R2	TM03	2	TEDESCO, EILEEN
54 HIGHLAND PLACE	0051	30	13		000000	R2	TM03	2	GALIATSATOS, C & E ARROYAVE
56 HIGHLAND PLACE	0051	30	12		000000	R2	TM03	2	HENDERSON, MILO R
57 HIGHLAND PLACE	0061	36	5		000000	R2	TM03	2	MELTON, HAKIMA
60 HIGHLAND PLACE	0051	30	11		000000	R2	TM03	2	SIERRA, JOHN & VIVIAN
61 HIGHLAND PLACE	0061	36	6		000000	R2	TM03	2	NELSON, MICHAEL & RINEER, KRISTEN
64 HIGHLAND PLACE	0051	30	10		000000	R2	TM03	2	LUKHANG, TAMDY W
65 HIGHLAND PLACE	0061	36	7		000000	R2	TM03	2	RINEER, DORIS W
68 HIGHLAND PLACE	0051	30	9		000000	R2	TM03	15F	LANTIGUA, AMAURY
69 HIGHLAND PLACE	0062	37	1		000000	R2	TM03	2	MONTANO, JAIRO A MURCIA
70 HIGHLAND PLACE	0051	29	18		000000	R2	TM03	2	BOROMEI, JULIO
73 HIGHLAND PLACE	0062	37	2		000000	R2	TM03	2	PAK, PETER
74 HIGHLAND PLACE	0050	29	17		000000	R2	TM03	2	BIANCHINI, JOHN F & MARYANN
77 HIGHLAND PLACE	0062	37	3		000000	R2	TM03	2	PANTILIANO, DENNIS & LAURA
78 HIGHLAND PLACE	0050	29	16		000000	R2	TM03	2	CORUJO, CAMILLE
82A HIGHLAND PLACE	0050	29	15	C0001	000000	R2	TM03	2	GUERCIO, ANGELO & KATHLEEN
82B HIGHLAND PLACE	0050	29	15	C0002	000000	R2	TM03	2	O'BRIEN, RICHARD P
85 HIGHLAND PLACE	0062	37	3.01		000000	R2	TM03	2	QUINN, STEPHEN C & LINDA
86 HIGHLAND PLACE	0050	29	14		000000	R2	TM03	2	GAROFALOW, GERARD & ARLENE
89 HIGHLAND PLACE	0062	37	5		000000	R2	TM03	2	QUINTANA, ROSHAN&GUZMAN, LISBEL
90 HIGHLAND PLACE	0050	29	13		000000	R2	TM03	2	ZAKARIAN, RAZMIK & SATIK
91 HIGHLAND PLACE	0062	37	5.01		000000	R2	TM05	2	RODRIGUEZ, MAYELIN ARGENTINA
96 HIGHLAND PLACE	0050	29	12		000000	R2	TM03	2	OLSON, MARK & LESLIE
97 HIGHLAND PLACE	0062	37	6		000000	R2	TM03	2	POLANCO, ZUNILDA & PENNA, WAYNE
98 HIGHLAND PLACE	0050	29	11		000000	R2	TM03	2	JANG, PAUL & JOY
99 HIGHLAND PLACE	0062	37	7		000000	R2	TM03	2	BERTUZZI, THERESA (CULLETON)
101 HIGHLAND PLACE	0063	38	1		000000	R2	TM03	2	DATARAM, GLORIA E
105 HIGHLAND PLACE	0063	38	2		000000	R2	TM03	2	OH, JUDY C
107 HIGHLAND PLACE	0063	38	3		000000	R2	TM03	2	WOO, BO KYUNG & CHOI, SUNG HO
117 HIGHLAND PLACE	0063	38	4		000000	R2	TM03	2	CHURCH, STEPHEN & JUDITH
119 HIGHLAND PLACE	0063	38	5		000000	R2	TM03	2	RODRIGUEZ, DANILO & JOSEPHINE
121 HIGHLAND PLACE	0063	38	6		000000	R2	TM03	2	MERSE, MATTHEW J & DIANA M
127 HIGHLAND PLACE	0063	38	7		000000	R2	TM03	2	DE LORENZO, ROBERT & MARIANNE
131 HIGHLAND PLACE	0063	38	8		000000	R2	TM03	2	PETTIT, BARBARA E
133 HIGHLAND PLACE	0063	38	9		000000	R2	TM03	2	SCHARF, C K & R MARTINEZ-SCHARF
137 HIGHLAND PLACE	0063	38	10		000000	R2	TM03	2	WOODS, MICHAEL & MARIA
39 HILLE PLACE	0197	132	7.01		000000	R2	TM11	2	ESCALONA, ANTHONY & TUBAR, MARIA
40 HILLE PLACE	0199	133			000000	R2	TM11	15F	HILLE PLACE, INC
41 HILLE PLACE	0197	132	2		000000	R2	TM11	2	LEE, JAI HYUK & PYUNG MI SHIN
42 HILLE PLACE	0197	131	19		000000	R2	TM11	2	ASSIA, MARRY (MARIN) & PAULINE
43 HILLE PLACE	0198	132	3		000000	R2	TM11	2	TURI, VIRGINIA & DANIEL
45 HILLE PLACE	0198	132	4		000000	R2	TM11	2	BRADY, JOSEPH T
46 HILLE PLACE	0197	131	18		000000	R2	TM11	2	STEPHENS, EDWARD M & KAREN A
49 HILLE PLACE	0198	132	5		000000	R2	TM11	2	MARTINEZ, MARCO & SANDRA
50 HILLE PLACE	0197	131	17		000000	R2	TM11	2	BEEMAN JR, WILLARD & BARBARA
53 HILLE PLACE	0198	132	6		000000	R2	TM11	2	VACA, SUSY J
54 HILLE PLACE	0197	131	16		000000	R2	TM11	2	ANTELO, ISABEL & MARTIN G
58 HILLE PLACE	0197	131	15		000000	R2	TM11	2	ALBITAR, AHMAD
59 HILLE PLACE	0198	132	7		000000	R2	TM11	2	BRINK, DANIEL P
61 HILLE PLACE	0198	132	8		000000	R2	TM11	2	MEJIA, JOSE R

## TAXING DISTRICT NO. 50 RIDGEFIELD PARK

## COUNTY NO. 02 BERGEN

PROPERTY LOCATION	PAGE NO.	BLOCK NO.	LOT NO.	LOT QUALIF.	ACCOUNT NO.	ZONE	TAX MAP	PROP CLASS	NAME OF OWNER
62 HILLE PLACE	0197	131	14		000000	R2	TM11	2	AUNG, NYI NYI & MAYSANDAR
64 HILLE PLACE	0197	131	13		000000	R2	TM11	2	NAAS, LEONARD & DAWN ET AL
65 HILLE PLACE	0198	132	9		000000	R2	TM11	2	MEJIA, HENRY M & EULALIA A DE MEJIA
70 HILLE PLACE	0197	131	12		000000	R2	TM11	2	RIVERA, DIEGO D
72 HILLE PLACE	0197	131	11		000000	R2	TM11	2	GARCIA, FRANCISCO E
HOBART ST	0143	93	1		000000	R2	TM08	15C	VILLAGE OF RIDGEFIELD PARK
7 HOBART ST	0147	99	1		000000	R2	TM08	2	RYAN, JOHN J & KATHLEEN
9 HOBART ST	0147	99	3		000000	R2	TM08	2	CARDENAS, EDWARD A & LILIANA
15 HOBART ST	0147	99	4		000000	R2	TM08	2	DILENA, GIUSEPPINA A
19 HOBART ST	0147	99	5		000000	R2	TM08	2	GRIPPO, PIERO & MARIA A
39 HOBART ST	0148	100	6		000000	R2	TM08	2	LIZ-MORRELL, PETRA & A MORELL
41 HOBART ST	0148	100	7		000000	R2	TM08	2	MATEO, JUAN & MEDRANO, ANTONIA TEJADA-
42 HOBART ST	0146	94	20		000000	R3	TM08	2	ALTUZ JR, CHARLEY & CALDAS, GIANESSE
43 HOBART ST	0148	100	8		000000	R2	TM08	2	DONASCIMENTO, HECTOR & E ZAMBRANO
44 HOBART ST	0145	94	19		000000	R2	TM08	2	STANTON JR, TIMOTHY MICHAEL ETAL
45 HOBART ST	0148	100	9		000000	R2	TM08	2	FRAWLEY, PATRICK M & SALLY P
47 HOBART ST	0148	100	10		000000	R2	TM08	2	FERNANDEZ, JUDITH & NOEE
48 HOBART ST	0145	94	18		000000	R2	TM08	2	BAROLETTE, PAUL & HERNANDEZ, SOPHIA
49 HOBART ST	0149	100	11		000000	R2	TM08	2	DIAZ, JESUS
53 HOBART ST	0149	100	12		000000	R2	TM08	2	SHAW, EDWARD MICHAEL
54 HOBART ST	0145	94	17		000000	R2	TM08	2	RADMAN, ZVONKO
55 HOBART ST	0149	100	13		000000	R2	TM08	2	CWIRKO, MARIA
61 HOBART ST	0149	100	13.01		000000	R2	TM08	2	FARO, WILLIAM AND SUZANNE
63 HOBART ST	0149	100	15		000000	R2	TM08	2	GRULLON, MARY & RAYMOND RECIO
65 HOBART ST	0149	100	16		000000	R2	TM08	2	HOTI, ALMA
67 HOBART ST	0149	100	17		000000	R2	TM08	2	SENSOZ, ZEKI
71 HOBART ST	0149	100	18		000000	R2	TM08	2	SENSOZ, ZEKI & GOKSIN
93 HOBART ST	0151	101	5		000000	R2	TM08	2	COONEY, BRIAN & IRIS
94 HOBART ST	0143	92	20		000000	R2	TM08	2	MASON, PERI & SEZGIN, UTKU
95 HOBART ST	0151	101	6		000000	R2	TM08	2	MOSTAFA, SAMIR & NAJWA
98 HOBART ST	0143	92	19		000000	R2	TM08	2	CORTES, GLORIA ETAL
99 HOBART ST	0151	101	7		000000	R2	TM08	2	RAFTERY, DANIEL & RITA
100 HOBART ST	0143	92	18		000000	R2	TM08	2	BOLAND, JACQUELINE M & LEACROFT
101 HOBART ST	0151	101	8		000000	R2	TM08	2	SANTANA, DENNISE & MORALES, HARVEY
107 HOBART ST	0151	101	9		000000	R2	TM08	2	UZHCA, NELSON & MARIA B
109 HOBART ST	0165	114	1.01		000000	R2	TM09	2	HOTI, MEHMED & IGBALA
112 HOBART ST	0143	92	17		000000	R2	TM08	2	VORHEES, DONALD & LORETTA
113 HOBART ST	0165	114	1.02		000000	R2	TM09	2	VERA, NANCY & LUIS ALMACHI
116 HOBART ST	0164	113	1		000000	R2	TM09	2	SULTANA, RIZWANA
119 HOBART ST	0165	114	2.01		000000	R2	TM09	2	MURDACO, FRANCIS & KARLENE
120 HOBART ST	0165	113	23		000000	R2	TM09	2	OBUCHOWSKI, MARY
121 HOBART ST	0165	114	3		000000	R2	TM09	2	CACERES, FRANCISCO & FABIA, ET AL
123 HOBART ST	0165	114	4		000000	R2	TM09	2	RODRIGUEZ, LIBERTO & MARIA
124 HOBART ST	0165	113	22		000000	R2	TM09	2	MENDEZ, ALLES
125 HOBART ST	0165	114	5		000000	R2	TM09	2	FLORES, RIGOBERTO & LUZ M
128 HOBART ST	0165	113	21		000000	R2	TM09	2	BAEZ, CESAR & IRMA
132 HOBART ST	0165	113	20		000000	R2	TM09	2	SANTOS, FRANCISCO
145 HOBART ST	0167	115	8		000000	R2	TM09	2	VILLEGAS, ROBERT M & ROSARIO, SUJEIRY
147 HOBART ST	0167	115	9		000000	R2	TM09	2	ROUSSEAU, DANIEL & MARIA GIRALDO
149 HOBART ST	0167	115	10		000000	R2	TM09	2	DULLIVAN, CORNELIO & JOSEFINA
152 HOBART ST	0164	112	23		000000	R2	TM09	2	LOUGHLIN, PATRICK & PEGGY
153 HOBART ST	0167	115	11		000000	R2	TM09	2	BISHOP, STEPHEN ETAL
156 HOBART ST	0163	112	22		000000	R2	TM09	2	JUSKELIS, LAUREN ETAL
159 HOBART ST	0167	115	13		000000	R2	TM09	2	PALUMBO, NICHOLAS
160 HOBART ST	0163	112	21		000000	R2	TM09	2	CLAVIJO, OMAR J & LIZ M
161 HOBART ST	0167	115	14		000000	R2	TM09	2	SPOONER, A RONALD
162 HOBART ST	0163	112	20		000000	R2	TM09	2	WHITMER JR, WALLACE R & SUSAN
170 HOBART ST	0163	112	19		000000	R2	TM09	2	TROTTA, JOHN G. & LOUISE
173 HOBART ST	0168	115	22		000000	R2	TM09	2	BAEK, CHRISY CHAN
175 HOBART ST	0168	115	22.02		000000	R2	TM09	2	POLANCO, MARIA
177 HOBART ST	0168	115	22.01		000000	R2	TM09	2	SOLCH, BRIAN
180 HOBART ST	0162	111	12		000000	R2	TM09	4A	MELILLO JR, CARL
HOBART & EUCLID AVES	0151	101	3		000000	R2	TM08	15D	FIRST BAPTIST CHURCH
2 HOMESTEAD PLACE	0156	105	7			R2	TM08	2	MEHMETAJ, SELIM
8 HOMESTEAD PLACE	0156	105	5		000000	R2	TM08	2	DELGADO, HERNANDO & ELLEN
10 HOMESTEAD PLACE	0156	105	4		000000	R2	TM08	2	WEBER, INGABORG
14 HOMESTEAD PLACE	0156	105	3		000000	R2	TM08	2	REYES, OLIVER & ROMINA
15 HOMESTEAD PLACE	0155	104	3		000000	R2	TM08	2	DE SANTIS, EDMOND A & SUSAN P



## TAXING DISTRICT NO. 50 RIDGEFIELD PARK

## COUNTY NO. 02 BERGEN

PROPERTY LOCATION	PAGE NO.	BLOCK NO.	LOT NO.	LOT QUALIF.	ACCOUNT NO.	ZONE	TAX MAP	PROP CLASS	NAME OF OWNER
17 HOMESTEAD PLACE	0155	104	4		000000	R2	TM08	2	ZARDOYA-REAL, JESUS & LUZ
18 HOMESTEAD PLACE	0156	105	2		000000	R2	TM08	2	RICHEY, JOHN A & ULLA B
21 HOMESTEAD PLACE	0155	104	6		000000	R2	TM08	2	ORTIZ, MAYA
22 HOMESTEAD PLACE	0156	105	1		000000	R2	TM08	2	MARCINIAK, JOSEPH R & SUSAN
1 HUDSON AVE	0166	114	16		000000	R2	TM09	2	ADELHOCK, DAVID & MARY ETALS
2 HUDSON AVE	0151	101	11		000000	R2	TM08	2	CAPASSO, SALVATORE & HALYNA
6 HUDSON AVE	0151	101	10		000000	R2	TM08	2	HESLIN, CHARLES & BILMANIA ETALS
15 HUDSON AVE	0164	113	2		000000	R2	TM09	2	DEMETRIOS, ANDREW & ANABELLE
16 HUDSON AVE	0143	92	16		000000	R2	TM08	2	RUIZ, MIKE & SUSAN
19 HUDSON AVE	0164	113	3		000000	R2	TM09	2	ELDREDGE, DOUGLAS & TERSITA J
20 HUDSON AVE	0143	92	15		000000	R2	TM08	2	TICHY, PETER
23 HUDSON AVE	0164	113	4		000000	R2	TM09	2	TORRES, PAULINA E ETAL
24 HUDSON AVE	0143	92	14		000000	R2	TM08	15F	VELEZ, ROBERTO & JUANA
27 HUDSON AVE	0164	113	5		000000	R2	TM09	2	ALAQABAWI, HUSSEIN & T QADDOURA
28 HUDSON AVE	0143	92	13		000000	R2	TM08	2	DE LA CRUZ, HENRY
30 HUDSON AVE	0143	92	12		000000	R2	TM08	2	GERKEN, WILLIAM & ADRIENNE
32 HUDSON AVE	0143	92	11.01		000000	R2	TM08	2	LOPEZ-CORDERO, FABRICIO R
34 HUDSON AVE	0143	92	11		000000	R2	TM08	2	BITEL, SYLVIA (DIAZ)
46 HUDSON AVE	0142	91	16		000000	R2	TM08	2	LIPPENCOTT, TODD & AMY
52 HUDSON AVE	0142	91	15		000000	R2	TM08	2	HUNG, MONICA FUNG
55 HUDSON AVE	0157	107	1		000000	R2	TM09	2	ALBERQUE, MICHAEL J
56 HUDSON AVE	0142	91	14		000000	R2	TM08	15F	RIVERA, ANTHONY
57 HUDSON AVE	0157	107	1.01		000000	R2	TM09	2	DELACRUZ, RAISA
60 HUDSON AVE	0141	91	13		000000	R2	TM08	2	PRENDERVILLE, WILLIAM C & TERESA
62 HUDSON AVE	0141	91	12		000000	R2	TM08	2	LEONARD, BERNADETTE
63 HUDSON AVE	0157	107	2		000000	R2	TM09	2	HAMILTON, JAMES & CATHERINE
65 HUDSON AVE	0157	107	3		000000	R2	TM09	2	DUGAN, PATRICIA A & MARIA A GRECO
69 HUDSON AVE	0157	107	4		000000	R2	TM09	2	MANCHESS, PAUL & CATHERINE
73 HUDSON AVE	0157	107	5		000000	R2	TM09	2	MESHI, VALDRIN
74 HUDSON AVE	0130	82	12		000000	R2	TM06	2	BUSICO, DEREK R & KRISTIN N
81 HUDSON AVE	0130	83	1		000000	R2	TM06	2	GARCIA, CECILIA
84 HUDSON AVE	0130	82	11		000000	R2	TM06	2	SCHMIDT, P&P & T&C SCHOOLIS
85 HUDSON AVE	0131	83	2		000000	R2	TM06	2	MARTINEZ, RICARDO ETAL
86 HUDSON AVE	0130	82	10		000000	R2	TM06	2	RAFEEUDDIN, MOHAMMAD & F SHAHEED
89 HUDSON AVE	0131	83	3		000000	R2	TM06	2	MARX, LAURENCE
91 HUDSON AVE	0131	83	4		000000	R2	TM06	2	AHMED, MARIAJ & ELAINE
92 HUDSON AVE	0130	82	9		000000	R2	TM06	2	CHENG, ALAN & CHONG, POH YING
95 HUDSON AVE	0131	83	5		000000	R2	TM06	2	ORTH, WILLIAM M & MICHELLE K
96 HUDSON AVE	0130	82	8		000000	R2	TM06	2	LANE, KATHERINE A & KELLIE E
99 HUDSON AVE	0131	83	6		000000	R2	TM06	2	ROSEN, FREDRIC & MARSHA
103 HUDSON AVE	0131	83	7		000000	R2	TM06	2	MUSSA, MARICELIS TRSTE
105 HUDSON AVE	0122	78	1		000000	R2	TM06	2	MARTINEZ, ARELYS
110 HUDSON AVE	0122	77	17		000000	R2	TM06	2	GLYNN, PATRICIA
115 HUDSON AVE	0123	78	3		000000	R2	TM06	2	DONOHUE II, JAMES V & ANDREA
116 HUDSON AVE	0122	77	16		000000	R2	TM06	2	DELAHOZ, JOHNNY
119 HUDSON AVE	0123	78	4		000000	R2	TM06	2	ESCOBAR, JOSE R ETALS
120 HUDSON AVE	0122	77	15		000000	R2	TM06	2	SOMERS, JAMES J
121 HUDSON AVE	0123	78	5		000000	R2	TM06	2	CHARLES, NICHOLAS & JEANETTE
124 HUDSON AVE	0122	77	14		000000	R2	TM06	2	RAMOS, RAISADIE LOURISA ETAL
125 HUDSON AVE	0123	78	6		000000	R2	TM06	2	SHAKER, ASHRAF
128 HUDSON AVE	0122	77	13		000000	R2	TM06	2	LONGO, GREGORY A & MARIA E
129 HUDSON AVE	0123	78	7		000000	R2	TM06	2	CHEDIK, EUGENIO GARCWLL ETALS
133 HUDSON AVE	0123	78	8		000000	R2	TM06	2	REBER, ROBERT M & LUANY
137 HUDSON AVE	0113	71	1		000000	R2	TM06	2	CRISCUOLO, PETER S & TRACEY L
141 HUDSON AVE	0113	71	2		000000	R2	TM06	2	ROMAN, KENNETH & BAUTISTA, JESSICA
143 HUDSON AVE	0113	71	3		000000	R2	TM06	2	MARTINEZ, LISANDRA
145 HUDSON AVE	0113	71	4		000000	R2	TM06	2	TERAN, HENRY G & LILIA
148 HUDSON AVE	0115	72	15		000000	R2	TM06	2	CHUQUIGUANGA, DIANA & NIEVES, JORGE
149 HUDSON AVE	0113	71	5		000000	R2	TM06	2	CVEK, LAURA
152 HUDSON AVE	0115	72	14		000000	R2	TM06	2	BAEZ, CARLOS & MALDONADO, MINERVA
152 HUDSON AVE	0115	72	14	X	000000	R2	TM06	15F	BAEZ, CARLOS & MALDONADO, MINERVA
153 HUDSON AVE	0113	71	6		000000	R2	TM06	2	RIZZO, SALVATORE
156 HUDSON AVE	0115	72	13		000000	R2	TM06	2	VELEZ, CHRISTIE & ROBERTO A
159 HUDSON AVE	0113	71	7.01		000000	R2	TM06	2	MCKENZIE, JOCELYN ETALS
160 HUDSON AVE	0115	72	12		000000	R2	TM06	2	GANDOLFO, CAROL LEE
161 HUDSON AVE	0113	71	7		000000	R2	TM06	2	PENARRIETA, ROSA & LUIS RAMOS
164 HUDSON AVE	0115	72	11		000000	R2	TM06	2	BURGHAR, JASON & ARLENE
165 HUDSON AVE	0113	71	8.01		000000	R2	TM06	2	ZICCHINELLA, NICOLA

## TAXING DISTRICT NO. 50 RIDGEFIELD PARK

## COUNTY NO. 02 BERGEN

PROPERTY LOCATION	PAGE NO.	BLOCK NO.	LOT NO.	LOT QUALIF.	ACCOUNT NO.	ZONE	TAX MAP	PROP CLASS	NAME OF OWNER
168 HUDSON AVE	0115	72	10		000000	R2	TM06	2	COBOS, IVAN & NUBE
INDUSTRIAL AVE	0001	1.03	8		000000	I3	TM02	4B	THOR RIVER ROAD LLC DL
INDUSTRIAL AVE	0234	152.01	1		000000	I3	TM02	1	30 CROSS RP URBAN RENEWAL LLC
INDUSTRIAL AVE	0234	152.01	1	X				15F	30 CROSS RP URBAN RENEWAL LLC
INDUSTRIAL AVE	0234	152.02	2		000000	I2	TM02	1	29 ASH REALTY LLC
INDUSTRIAL AVE	0234	152.02	3		000000	I2	TM02	4A	29 ASH REALTY LLC
INDUSTRIAL AVE	0234	152.02	7		000000	I2	TM02	4B	ASL REAL ESTATE VENTURES INC
10-14 INDUSTRIAL AVE	0233	151	7		000000	I2	TM05	4B	APACHE AUTO WRECKERS INC
16 INDUSTRIAL AVE	0233	151	6		000000	I2	TM05	4B	THOR REAL ESTATE LLC
18 INDUSTRIAL AVE	0233	151	5		000000	I2	TM05	4B	THOR REAL ESTATE LLC
24 INDUSTRIAL AVE	0233	151	3		000000	I2	TM05	15C	VILLAGE OF RIDGEFIELD PARK
24 INDUSTRIAL AVE.	0233	151	3	T01				4A	CROWN CASTLE
100 INDUSTRIAL AVE	0233	151	2		000000	I2	TM05	4B	100 INDUSTRIAL AVE LLC NJ
185 INDUSTRIAL AVE	0232	151	1		000000	I2	TM05	4B	MS SETTLERS RUN LLC ETAL
195 INDUSTRIAL AVE	0234	152.02	6		000000	I2	TM02	4B	ASL REAL ESTATE VENTURES LLC
199 INDUSTRIAL AVE	0234	152.02	8		000000	I2	TM02	1	ASL REAL ESTATE VENTURES, LLC
200 INDUSTRIAL AVE	0234	152.02	9		000000	I2	TM02	4B	ASL REAL ESTATE VENTURES LLC
225 INDUSTRIAL AVE	0234	152.02	5		000000	I2	TM02	4B	SAS REALTY HOLDINGS LLC ETAL
275 INDUSTRIAL AVE	0234	152.02	4		000000	I2	TM02	4A	29 ASH REALTY LLC
300 INDUSTRIAL AVE	0234	152.02	1		000000	I2	TM02	4B	29 ASH REALTY LLC
14 LAUREL ST	0215	137	15		000000	R2	TM12	2	GUZMAN, SEAN P & JANET M
15 LAUREL ST	0217	138.01	1		000000	R2	TM12	2	CAMPUZANO, SUGLIANO & ROSA L
16 LAUREL ST	0214	137	14		000000	R2	TM12	2	DUBERNEY, VALLE ETAL
17 LAUREL ST	0217	138.01	2		000000	R2	TM12	2	JARAMILLO, LORENZO & LUZ STELLA
18 LAUREL ST	0214	137	13		000000	R2	TM12	2	GARCIA, ETHAN EZEKIEL & BELINDA
19 LAUREL ST	0217	138.01	3		000000	R2	TM12	2	FRENCH, RICHARD & A BARCAROLA
22 LAUREL ST	0214	137	12		000000	R2	TM12	2	COELLO, VICTOR
42 LAUREL ST	0191	128	16		000000	R2	TM10	2	ZIMMERMANN, CHRISTINE
46 LAUREL ST	0191	128	15		000000	R2	TM10	2	PALVIS, KENNETH M JR.
51 LAUREL ST	0190	127	25		000000	R2	TM10	2	VAYNER, MICHAEL & LUBA
67 LAUREL ST	0182	123	1		000000	R2	TM10	2	CHIESA, JULIE
69 LAUREL ST	0182	123	2		000000	R2	TM10	2	TRUSTEE, INGEBORG BENKOWITSCH TRUST
74 LAUREL ST	0181	122	30		000000	R2	TM10	2	ZIEBA, TOMASZ & KATARZYNA
76-78 LAUREL ST	0181	122	29		000000	R2	TM10	2	IN, CHI MAHN & YUN Y IN
79 LAUREL ST	0182	123	3		000000	R2	TM10	2	NAKHLA, NABIL A & TAHANY
80 LAUREL ST	0181	122	28		000000	R2	TM10	2	MOWLA, MICHAEL (ETAL)
83 LAUREL ST	0182	123	4		000000	R2	TM10	2	SPRUILL, KIMBERLEY
84 LAUREL ST	0181	122	27		000000	R2	TM10	2	LATEEF, ASLAM
86 LAUREL ST	0181	122	26		000000	R2	TM10	2	INFANTE, WALTER & MARTHA
89 LAUREL ST	0182	123	5		000000	R2	TM10	2	ALAM, JOHN & GEORGETTE
90 LAUREL ST	0181	122	25		000000	R2	TM10	2	SIMONOVICH, JOSEPH & MARY
91 LAUREL ST	0182	123	6.01		000000	R2	TM10	2	DUARTE, FANNY
92 LAUREL ST	0181	122	24		000000	R2	TM10	2	MOGROVEJO, YUBERKA C & EDUARDO R
94 LAUREL ST	0181	122	23		000000	R2	TM10	2	EISENHAUER, PETER J
95 LAUREL ST	0182	123	6		000000	R2	TM10	2	VELEZ, CAROLINA B
98 LAUREL ST	0181	122	22		000000	R2	TM10	2	HUERTA, SEGUNDO ROMERO
102 LAUREL ST	0181	122	21		000000	R2	TM10	2	PARK, MIN SUN
103 LAUREL ST	0182	123	8		000000	R2	TM10	2	HEE CHU CORP
105 LAUREL ST	0182	123	9		000000	R2	TM10	2	SOLIS, AXINIA & JOSE
106 LAUREL ST	0181	122	20		000000	R2	TM10	2	HERNANDEZ, CESAR
109 LAUREL ST	0182	123	10		000000	R2	TM10	2	DOMINGUEZ, HECTOR & BETTY DE LEON
110 LAUREL ST	0181	122	19		000000	R2	TM10	2	BUTCH, GEORGE & JANET
111 LAUREL ST	0183	123	11		000000	R2	TM10	2	ALVAREZ, MYRA
113 LAUREL ST	0183	123	12		000000	R2	TM10	2	PADILLA, EFRAIN & FRANCES
114 LAUREL ST	0181	122	18		000000	R2	TM10	2	RAMOS, JOSE & KARELY
115 LAUREL ST	0183	123	14		000000	R2	TM10	4C	115 LAUREL ST RP LLC
120 LAUREL ST	0181	122	17		000000	R2	TM10	2	HERNANDEZ, ORLANDO & ANA
124 LAUREL ST	0180	122	16		000000	R2	TM10	2	ABREU, CANDILEYDA REINOSO ETALS
7 LINCOLN AVE UNIT 1A	0136	87	1	C0013	000000	R3	TM08	2	GARROVILLO, RUBY BERNADETH
7 LINCOLN AVE UNIT 1B	0136	87	1	C0014	000000	R3	TM08	2	LICS AUER, JOSEPH
7 LINCOLN AVE UNIT 2A	0136	87	1	C0015	000000	R3	TM08	2	JIMENEZ, ELENA
7 LINCOLN AVE UNIT 2B	0136	87	1	C0016	000000	R3	TM08	2	WYSOCKI, PETER
7 LINCOLN AVE UNIT 3A	0136	87	1	C0017	000000	R3	TM08	2	RHODES, JUDY A
7 LINCOLN AVE UNIT 3B	0136	87	1	C0018	000000	R3	TM08	2	NIABORSKAYA, ALESIA
9-13 LINCOLN AVE	0136	87	5		000000	C1H	TM08	4C	RIDGEFIELD PK STORAGE, LLC
23 LINCOLN AVE	0136	87	7		000000	C1H	TM08	4A	23 LINCOLN AVE LLC
110 LINCOLN AVE	0098	64	10		000000	R2	TM05	2	ZAMBRANO, FANNY & DIEGO VILLACRES
114 LINCOLN AVE	0098	64	9		000000	R2	TM05	2	KELLY, BARBARA

TAXING DISTRICT NO. 50 RIDGEFIELD PARK

COUNTY NO. 02 BERGEN

PROPERTY LOCATION	PAGE NO.	BLOCK NO.	LOT NO.	LOT QUALIF.	ACCOUNT NO.	ZONE	TAX MAP	PROP CLASS	NAME OF OWNER
116 LINCOLN AVE	0098	64	8		000000	R2	TM05	2	MORAN, PATRICK J & MARGARET
200 LINCOLN AVE	0097	62	11		000000	R2	TM05	2	COOKE, GEORGE & LINDA
201 LINCOLN AVE	0095	61	1		000000	R2	TM05	4A	EGENHOFER, ALFRED ANTHONY ETAL
204 LINCOLN AVE	0097	62	10		000000	R2	TM05	2	OMS, WENDELL II
301 LINCOLN AVE	0094	60	1		000000	R2	TM05	2	KUMAR, NAVEEN & NIVEDITA SINHA
302 LINCOLN AVE	0093	59	14		000000	R2	TM05	2	CANIZALES AVENDANO, KEVIN STARLING EL
304 LINCOLN AVE	0093	59	13		000000	R2	TM05	2	PERZHA, ABEIDIN & BEQIRI, HEIDY
305 LINCOLN AVE	0094	60	2		000000	R2	TM05	2	PADILLA, JOANNIE & SHANE PERRY
308 LINCOLN AVE	0093	59	12		000000	R2	TM05	2	AVILA, EDUARDO LEON
309 LINCOLN AVE	0094	60	3		000000	R2	TM05	2	FERNANDEZ, ANGEL & GERMANIA
310 LINCOLN AVE	0093	59	10		000000	R2	TM05	2	HOLLENSTEIN, ALICE
318 LINCOLN AVE	0093	59	9		000000	R2	TM05	2	CAMPO, FERNANDO
408 LINCOLN AVE	0089	55	9.01		000000	R2	TM05	2	PENA, DENNIS & PIMENTEL, SANTIA P
412 LINCOLN AVE	0089	55	9		000000	R2	TM05	2	HARDEN, JR GLENN E & LARAIN E C
416 LINCOLN AVE	0089	55	8		000000	R2	TM05	2	WALSH, MATTHEW
511 LINCOLN AVE	0086	53	2		000000	R2	TM05	2	MONTAGUE, WILLIAM & ELIZABETH
514 LINCOLN AVE	0086	52	9		000000	R2	TM05	2	ENSOMO, RANIEL ARANAS
604 LINCOLN AVE	0084	51	13		000000	R2	TM05	2	LLIVICURA MORA JOSE R ETAL
610 LINCOLN AVE	0084	51	12		000000	R2	TM05	2	FERRER, HARRY & ABIGAIL
617 LINCOLN AVE	0080	50	1		000000	R2	TM05	2	GRAVES, HARRY & HELEN
621 LINCOLN AVE	0080	50	2		000000	R2	TM05	2	LINA-ROSARIO, ARMANDO ETAL
701 LINCOLN AVE	0078	48	1		000000	R2	TM05	2	CASTRO, ALBERTO CARDONA & A SANTOS
707 LINCOLN AVE	0078	48	2		000000	R2	TM05	2	BHANDARI, NIKHIL S & HINA
711 LINCOLN AVE	0078	48	3		000000	R2	TM05	2	AWADALLAH, AHMAD GHASSAN ETAL
712 LINCOLN AVE	0078	47	9		000000	R2	TM05	15A	BOARD OF EDUCATION
713 LINCOLN AVE	0079	48	4		000000	R2	TM05	2	GARCIA, YLBERT & AMALIA
MAIN ST	0088	54	9.03		000000	C1H	TM05	4A	252-260 MAIN STREET LLC
MAIN ST BREWSTER PARK	0156	106	6		000000	R2	TM10	15C	VILLAGE OF RIDGEFIELD PARK
MAIN ST	0157	106.01	4		000000	R2	TM10	15C	VILLAGE OF RIDGEFIELD PARK
1 MAIN ST	0186	125	1		000000	R2	TM10	2	GHANIE, SHABAZ & JONATHAN JEROME
2 MAIN ST	0187	125.02	1		000000	C4	TM10	4A	SIETE LLC
3 MAIN ST	0186	125	2		000000	R2	TM10	2	INNISS, OLIVIA R
7 MAIN ST	0186	125	3		000000	R2	TM10	2	POUERIET, CARMEN & MAGIN REYES
11 MAIN ST	0186	125	4		000000	R2	TM10	2	KIM, SUNGMAN & JUNGHYUN HONG
15 MAIN ST	0186	125	5		000000	R2	TM10	2	SUNDER, SHYAM & KANCHAN
17 MAIN ST	0186	125	6		000000	R2	TM10	2	CHRISTIANSEN, THOMAS A & SHARYN D
19 MAIN ST	0186	125	7		000000	R2	TM10	2	CENALIA, HEXHI & RESMIE
21 MAIN ST	0186	125	8		000000	R2	TM10	2	RP LDC PROPERTIES LLC
23 MAIN ST	0186	125	9		000000	R2	TM10	2	DOMINGUEZ, ROBERT & MARIA
40 MAIN ST	0157	106	15		000000	C3	TM10	4A	MUELLER, JH ASSOC C/O LOTTIE MUELLER
45 MAIN ST	0175	119	2		000000	R2	TM10	2	RAMIREZ, JOSEFA A & DILONE, FIOR D
49 MAIN ST	0175	119	3		000000	R2	TM10	2	HOCK, WALTER H, C/O KEVIN HOCK
53 MAIN ST	0175	119	4		000000	R2	TM10	2	PUJOLS, ERNESTO GUARIONEX PUJOLS ET
57 MAIN ST	0175	119	5		000000	R2	TM10	4A	DJI REALTY, LLC
59 MAIN ST	0175	119	6		000000	R2	TM10	4A	DJI REALTY, LLC
67 MAIN ST	0175	119	9		000000	R2	TM10	2	FORSTER, WILLIAM J & MARY ANN
77 MAIN ST	0173	118	2		000000	R2	TM10	2	DEICH, JAMES E & ALICE E
81 MAIN ST	0173	118	3		000000	R2	TM10	2	KELLY, DANIEL III & DONNA BUCKMAN
83-85 MAIN ST	0173	118	4		000000	R2	TM10	2	GONCALVES, ANA MARIA JUSTO
93 MAIN ST	0153	103	2		000000	R2	TM08	2	BINETTI, JOHN K
97 MAIN ST	0153	103	3		000000	R2	TM08	2	BUSTAMANTE, ALFREDO & ELENA AIZA
101 MAIN ST	0153	103	4		000000	R2	TM08	2	ARROYO, ROBERTO & E BOWERS-ARROYO
103 MAIN ST	0153	103	5		000000	R2	TM08	2	SHIKIYA, ROMY
106-108 MAIN ST	0156	104	12		000000	R2	TM08	2	FARAG, MINA
107 MAIN ST	0153	103	6		000000	R2	TM08	2	DAZA, LUIS
110 MAIN ST	0156	104	11		000000	R2	TM08	2	LOZADA, WENELISSA
115 MAIN ST	0148	100	1		000000	R3	TM08	4C	MAIN RP ASSOC LLC ETAL %AFFLTD MGMT
116 MAIN ST	0156	104	10		000000	R2	TM08	2	HICKS, LUTHER F & LUCILLE J
120 MAIN ST	0156	104	8		000000	R2	TM08	2	JUNG, YONG KYOO & JO, GUM SUK
124 MAIN ST	0156	104	7		000000	R2	TM08	2	TELLO, JOHN & VIVIANA
129 MAIN ST	0144	94	1		000000	R3	TM08	15F	TRUSTEES-MOSAIC LODGE 194 F & A M
130 MAIN ST	0148	99	10		000000	R2	TM08	2	GOMEZ, FRANKLIN & DANIA HENRIQUEZ
132 MAIN ST	0148	99	9		000000	R2	TM08	2	ALVAREZ, CARLOS
133 MAIN ST	0144	94	2		000000	R3	TM08	2	BEDOYA, NOUMAN
136 MAIN ST	0147	99	7		000000	R2	TM08	2	VELEZ, ZOILA
139 MAIN ST	0144	94	3		000000	R3	TM08	2	DILLON, RICHARD D & NILDA
140 MAIN ST	0147	99	6		000000	R2	TM08	2	INGWERSSEN, DONALD
143 MAIN ST	0144	94	4		000000	R3	TM08	2	MICHAEL, ADEL

## TAXING DISTRICT NO. 50 RIDGEFIELD PARK

## COUNTY NO. 02 BERGEN

PROPERTY LOCATION	PAGE NO.	BLOCK NO.	LOT NO.	LOT QUALIF.	ACCOUNT NO.	ZONE	TAX MAP	PROP CLASS	NAME OF OWNER
144 MAIN ST	0147	98	8.01		000000	R2	TM08	2	DIMAILIG, KAYE (ANNE)&BIJO, NICOLE
147 MAIN ST	0144	94	5		000000	R3	TM08	4C	147 MAIN STREET NJ LLC NJ
148 MAIN ST	0147	98	8		000000	R2	TM08	2	LAPITAN, LARRY
152 MAIN ST	0147	98	7		000000	R2	TM08	2	MANAUT, DAVID J & BONNIE
155 MAIN ST	0145	94	7		000000	C1H	TM08	15C	UNITED STATES POST OFFICE
161 MAIN ST	0138	89	1		000000	C1H	TM08	4A	BILOW FAMILY PARTNERSHIP LP
162 MAIN ST	0146	95	7		000000	C1H	TM08	15D	WON BUDDHISM OF AMERICA INC
163-165 MAIN ST	0138	89	2		000000	C1H	TM08	4A	DEBRAL REALTY INC
166-170 MAIN ST	0146	95	5		000000	C1H	TM08	4A	SCARANO, PASQUALE & JEANNE ANN
167 MAIN ST	0138	89	3		000000	C1H	TM08	4A	167 MAIN ST REALTY LLC
169 MAIN ST	0138	89	3.01		000000	C1H	TM08	15D	KOREAN DIST. CHRIST. & MISS. ALLIANCE
172 MAIN ST	0137	88	15		000000	C1H	TM08	4A	172 RIDGEFIELD PARK LLC
173 MAIN ST	0138	89	4		000000	C1H	TM08	4A	DEBRAL REALTY INC
174-178 MAIN ST	0137	88	14		000000	C1H	TM08	4A	174-178 MAIN STREET LLC
175 MAIN ST	0138	89	5		000000	C1H	TM08	4A	TOHOVIL LLC
179 MAIN ST	0138	89	6		000000	C1H	TM08	4A	DEBRAL REALTY INC
180 MAIN ST	0137	88	13		000000	C1H	TM08	4A	ARAIN, MANSOOR & SAMINA
181 MAIN ST	0138	89	7		000000	C1H	TM08	4A	BRUNO MANAGEMENT, LLC
182 MAIN ST	0137	88	12		000000	C1H	TM08	4A	JOO, LISA & JEANNIE JOO AIGNER
183-185 MAIN ST	0138	89	8		000000	C1H	TM08	4A	HARI KRUPA JV, LLC
184-186 MAIN ST	0137	88	11		000000	C1H	TM08	4A	RUSO, JOHN K
187 MAIN ST	0138	89	9		000000	C1	TM08	4A	JERRY B REALTY LLC
189 MAIN ST	0138	89	11		000000	C1H	TM08	4A	DUARTE-QUEVEDO, JOSE M
190 MAIN ST.	0137	88	10		000000	C1H	TM08	4A	ALOHA REALTY LLC
191 MAIN ST	0138	89	12		000000	C1H	TM08	4A	191 SUNNY LAND LLC
192-194 MAIN ST	0137	88	9		000000	C1H	TM08	4A	G & G REAL ESTATE LLC
195 MAIN ST	0127	80	1		000000	C1H	TM06	4A	JAN DEVELOPMENT LLC
197-199 MAIN ST	0127	80	2		000000	C1	TM06	4A	KY & JE LLC
198 MAIN ST	0137	88	8		000000	C1H	TM08	4A	SUMMERTON INC C/O CVS PHARMACY INC
200 MAIN ST	0100	65	17		000000	C1H	TM05	4A	KSPF HOLDINGS LLC
201-203 MAIN ST	0127	80	3		000000	C1H	TM06	4A	VILLAGE IGA LLC
204 MAIN ST	0099	65	16		000000	C1H	TM05	4A	THAKKAR, VIJAY & BHAVANA
205 MAIN ST	0127	80	3.01		000000	C1H	TM06	4A	VILLAGE IGA LLC
206 MAIN ST	0099	65	15		000000	C1H	TM05	4A	206 MAIN RIDGEFIELD PARK LLC
208 MAIN ST	0099	65	14		000000	C1H	TM05	4A	KICKCLUSIVE PROPERTIES LLC
209-211 MAIN ST	0127	80	5		000000	C1H	TM06	4A	SIKAND RIDGEFIELD PARK LLC
210 MAIN ST	0099	65	13		000000	C1H	TM05	4A	GIOVANNA'S REALTY LLC
212 MAIN ST	0099	65	12		000000	C1H	TM05	4A	PETER B REALTY LLC
213 MAIN ST	0127	80	6		000000	C1H	TM06	4A	KREYMAN ENTERPRISES LLC
214-216 MAIN ST	0099	65	11		000000	C1H	TM05	4A	HS EARTH LIMITED LIABILITY COMPANY
215-217 MAIN ST	0127	80	7		000000	C1H	TM06	4A	T & A REALTY, LLC
218 MAIN ST	0099	65	10		000000	C1H	TM05	4A	HS EARTH LIMITED LIABILITY COMPANY
219-225 MAIN ST	0127	80	8		000000	C1H	TM06	4A	219 MAIN INC C/O BERNEY
222 MAIN ST	0096	61	12		000000	C1H	TM05	4A	222 PARK ST LLC NJ
224 MAIN ST	0096	61	11		000000	C1H	TM05	4A	JAVA DAY RP LLC
226 MAIN ST	0096	61	10		000000	C1H	TM05	4A	SOMKAMOL LLC
228-230 MAIN ST	0096	61	8		000000	C1H	TM05	4A	THE REAXIOM GROUP, LLC
231-233 MAIN ST	0119	75	1		000000	C1H	TM06	4A	RIDGEFIELD PARK 2015 LLC
234 MAIN ST	0095	60	12		000000	C1H	TM05	15C	VILLAGE OF RIDGEFIELD PARK
236-238 MAIN ST	0095	60	11		000000	C1H	TM05	4A	236 MAIN STREET LLC
239 MAIN ST	0119	75	3		000000	C1H	TM06	4C	CAMELOT APARTMENT CORP
240-246 MAIN ST	0095	60	10		000000	C1H	TM05	4A	WIMBELDON REALTY, LLC
245 MAIN ST	0119	75	5.01		000000	C1H	TM06	4A	MAIN HAMILTON HOLDINGS LLC
252-260 MAIN ST	0088	54	9.02		000000	C1H	TM05	4A	252-260 MAIN STREET LLC
255 MAIN ST	0119	75	7		000000	C1H	TM06	4A	L & M DENTAL PROPERTIES LLC
264 MAIN ST	0088	54	8.03		000000	C1H	TM05	4A	264 MAIN STREET LLC
265 MAIN ST	0118	74	1		000000	R4	TM06	4C	MARLBORO APT CORP/PREFERRED MGMT
278 MAIN ST	0087	53	10		000000	R4	TM05	15F	R P SENIOR CITIZEN HOUSING ASSN
283-87 MAIN ST	0118	74	6		000000	R4	TM06	4C	283 MAIN ST RP LLC
288 MAIN ST	0087	53	9		000000	R2	TM05	2	JIMENEZ, MARIA ARNAUD ETALS
291 MAIN ST	0100	66	1		000000	R2	TM06	2	FLORIO, CHARLES & MARIE
305 MAIN ST	0100	66	3		000000	R2	TM06	2	TT & SONS REALTY LLC
306 MAIN ST	0080	50	6		000000	R2	TM05	4C	ANDER CO LLC/AFFILIATED MGT INC
310 MAIN ST	0079	49	1		000000	R2	TM05	15D	REFORMED PRESBYTERIAN CHURCH OF N A
311 MAIN ST	0100	66	4		000000	R2	TM06	2	DE FELICE, YVETTE
322 MAIN ST	0079	49	2		000000	R2	TM05	2	MITCHELL, MICHAEL J & LYNN A
328 MAIN ST	0079	49	4		000000	R2	TM05	2	SUYCANO, JUSTINE JOHN ETAL
330 MAIN ST	0079	49	5		000000	R2	TM05	2	MARKMAN, SIMON



## TAXING DISTRICT NO. 50 RIDGEFIELD PARK

COUNTY NO. 02 BERGEN

PROPERTY LOCATION	PAGE NO.	BLOCK NO.	LOT NO.	LOT QUALIF.	ACCOUNT NO.	ZONE	TAX MAP	PROP CLASS	NAME OF OWNER
331 MAIN ST	0064	39	2		000000	R2	TM03	2	IKESHIMA, MAYUMI & JUNJI
333 MAIN ST	0064	39	3		000000	R2	TM03	2	HEIDEL, ROBERT & THERESA
335 MAIN ST	0060	35	14		000000	R2	TM03	2	FLORIO,ASHLEY&VASQUEZ,JUAN
336 MAIN ST	0055	32	29		000000	R2	TM03	2	NEALON, MARYANNE
340 MAIN ST	0055	32	28		000000	R2	TM03	2	AREVALO, JULIO & MARTHA ETAL
342 MAIN ST	0055	32	27		000000	R2	TM03	2	342 MAIN ST RIDGEFIELD PK NJ LLC
346 MAIN ST	0055	32	26		000000	R2	TM03	2	KELLEY, PETER E & TRACEY P
347 MAIN ST	0059	35	1.01		000000	R2	TM03	2	ADILOVIC, SMAJO & SENDA
350 MAIN ST	0055	32	25		000000	R2	TM03	2	LOVERO, SYLWIA & CESPEDES, CESAR A
351 MAIN ST	0059	35	1		000000	R2	TM03	2	AHMED, KASIM & MUJIBA ETALS
353 MAIN ST	0052	31	1		000000	R2	TM03	2	ISMAIL, MOHAMMAD & LUBNA
354 MAIN ST	0055	32	24		000000	R2	TM03	2	LAZARO, ELEANA BUSTAMANTE
355 MAIN ST	0052	31	2		000000	R2	TM03	2	SHAZO, SIGALIT
358 MAIN ST	0055	32	23		000000	R2	TM03	2	LONG, KYLE AND CYNTHIA
362 MAIN ST	0055	32	22		000000	R2	TM03	2	PEREZ, WALLIS & JOANNA
364 MAIN ST	0055	32	21		000000	R2	TM03	2	PATTERSON, DIANE M
365 MAIN ST	0052	31	3		000000	R2	TM03	2	ETH, HILARY SARA
366 MAIN ST	0055	32	20		000000	R2	TM03	2	VELE, FAUSTO
367 MAIN ST	0052	31	4		000000	R2	TM03	2	BAFFO, PAUL & PATIENCE
370 MAIN ST	0055	32	19		000000	R2	TM03	2	BLANCO, JOSE S & CHICAS, NICOLASA
371 MAIN ST	0052	31	5		000000	R2	TM03	2	PERALTA, ELIZABETH ETALS
373 MAIN ST	0042	24	1		000000	R2	TM03	2	BERMEO,OSWALDO ELADIO CONFORME ETAL
374 MAIN ST	0054	32	18		000000	R2	TM03	2	CONVERSANO, VICTOR M & PEGGY L
377 MAIN ST	0042	24	2		000000	R2	TM03	2	OZCELIK, SERCAN & PINAR
378 MAIN ST	0054	32	17		00000000	R2	TM03	2	SANO,WIDLER
380 MAIN ST	0022	15	2		000000	R2	TM03	2	MCGHIE, DIERDRE CAMILE
383 MAIN ST	0042	24	3		000000	R2	TM03	2	NDROQI,GENCI & OLTIANA
384 MAIN ST	0022	15	3		000000	R2	TM03	2	SVECAK, MARKO
387 MAIN ST	0042	24	4		000000	R2	TM03	2	FARAG, MINA K
388 MAIN ST	0022	15	4		000000	R2	TM03	2	PULIDO, LUIS H & MARIANNA J
389 MAIN ST	0041	23	1		000000	R2	TM03	2	GALLEGOS, MARIO
393 MAIN ST	0041	23	2		000000	R2	TM03	2	CVEK, MARIA & PETER
394 MAIN ST	0022	15	5		000000	R2	TM03	2	REDMOND, MARGARET M
398 MAIN ST	0023	15	6		000000	R2	TM03	2	PARTIZANI LIMITED LIABILITY CO
399 MAIN ST	0041	23	3		000000	R2	TM03	2	PARROTTA, SAVERIO & EMILIA
401 MAIN ST	0023	16	1		000000	R2	TM03	2	BEMKE, STEVEN E & DENISE M BOTHE
402 MAIN ST	0023	15	7		000000	R2	TM03	2	KIM, DUCK IM
404 MAIN ST	0023	15	8.01		000000	R2	TM03	2	RODRIGUEZ, RODOLFO L & ERLINDA T
405 MAIN ST	0023	16	2		000000	R2	TM03	2	ALVAREZ, JACQUELINE ETAL
409 MAIN ST	0023	16	3		000000	R2	TM03	2	GUTARRA, DAVID
410 MAIN ST	0023	15	8		000000	R2	TM03	2	BERGGREN, LOUIS
412 MAIN ST	0023	15	9		000000	R2	TM03	2	BAH, JENABU & FOFANAH, MARIAMA
413 MAIN ST	0023	16	4		000000	R2	TM03	2	BICKFORD JR, LEONARD R & DOLORES L
415 MAIN ST	0023	16	5		000000	R2	TM03	2	LARA, MIKHAIL
416 MAIN ST	0023	15	10		000000	R2	TM03	2	MEDINA,AMADA R&ROMERO,JOSE F
419 MAIN ST	0025	16.01	1		000000	C2	TM03	4A	VILORIA, EDERMIRO
420 MAIN ST	0023	15	10.01		000000	R2	TM03	2	CABRERA, PAMELA
421 MAIN ST	0025	16.01	2		000000	C2	TM03	4A	421 RIDGEFIELD LLC
423-429 MAIN ST	0025	16.01	3		000000	C2	TM03	4A	K&A ASSOCIATES LLC
424 MAIN ST	0023	15	11		000000	R2	TM03	2	JIMENEZ, RAFAEL
220 MAIN ST/57-59 GROVE	0099	65	9		000000	CLH	TM05	4A	KAAN EK REALTY LLC
MAINLINE N/S RR	0234	153	1			I2	TM02	5A	NYS&W RAILWAY CORPORATION
MAINLINE N/S RR	0235	153	2			I2	TM08	5A	NYS&W RAILWAY CORPORATION
MAINLINE N/S RR	0235	153	2	B01				4A	OUTDOOR SYSTEMS, INC
MAINLINE N/S RR	0235	153	3			I2	TM12	5A	NYS&W RAILWAY CORPORATION
MAINLINE N/S RR	0235	154	1			I2	TM02	5A	CONRAIL
MAINLINE N/S RR	0235	154	1	B01				4A	OUTDOOR SYSTEMS
MAINLINE N/S RR	0235	154	2			I2	TM08	5A	CONRAIL
MAINLINE N/S RR	0235	154	2	B01				4A	OUTDOOR SYSTEMS INC
MAINLINE N/S RR	0235	154	3			I2	TM12	5A	CONRAIL
9 MAPLE ST	0222	141	1		000000	C4	TM12	2	BATTLE, SUSAN
10 MAPLE ST	0227	142	20		000000	R2	TM12	2	GONZALEZ, WENDY A & EMANUEL
11 MAPLE ST	0222	141	3		000000	R2	TM12	2	KIECK, PAUL & ANTOINETTE
14 MAPLE ST	0226	142	19		000000	R2	TM12	2	LIEBSCHER, DESTINY
15 MAPLE ST	0223	141	4		000000	R2	TM12	2	SANCHEZ, MARIO E & MARIA E SANCHEZ
16 MAPLE ST	0226	142	18		000000	R2	TM12	2	PICARIELLO, MELISSA ETAL
18-20 MAPLE ST	0226	142	17		000000	R2	TM12	2	PENA, WAYNE & ALCARAZ, JOSE A
19 MAPLE ST	0223	141	5		000000	R2	TM12	2	DALY, IAN & KATHERINE

## TAXING DISTRICT NO. 50 RIDGEFIELD PARK

## COUNTY NO. 02 BERGEN

PROPERTY LOCATION	PAGE NO.	BLOCK NO.	LOT NO.	LOT QUALIF.	ACCOUNT NO.	ZONE	TAX MAP	PROP CLASS	NAME OF OWNER
23 MAPLE ST	0223	141	6		000000	R2	TM12	2	VASQUEZ, MICHAEL A & ALVARADO, LUZ
24 MAPLE ST	0226	142	16		000000	R2	TM12	2	NICLAS, CHARLES & PATRICIA
25 MAPLE ST	0223	141	7		000000	R2	TM12	2	RAMIREZ, HENRY & SALGUERO, SARA
27 MAPLE ST	0223	141	8		000000	R2	TM12	2	ROCHETTE, EDW J & ROSE MARIE ETAL
28 MAPLE ST	0226	142	15		000000	R2	TM12	2	DANIEL, RUPERT
31 MAPLE ST	0223	141	9		000000	R2	TM12	2	BENSALEM, AMINE & AMINA AMRAOUI-
32 MAPLE ST	0226	142	14		000000	R2	TM12	2	PASS REALTY LLC
35 MAPLE ST	0223	141	10		000000	R2	TM12	2	QUIJANO, JAIR
36 MAPLE ST	0226	142	13		000000	R2	TM12	2	ACOSTA, LUIS M & GLADYS
39 MAPLE ST	0223	141	11		000000	R2	TM12	2	RODRIGUEZ, HECTOR
40 MAPLE ST	0226	142	12		000000	R2	TM12	2	REHRIG, BRUCE M & MARIA A
41 MAPLE ST	0223	141	12		000000	R2	TM12	2	MALY, THOMAS JAY ETAL
42 MAPLE ST	0226	142	11		000000	R2	TM12	2	PARADISIS, EMMANUEL J & EVELYN A
45 MAPLE ST	0223	141	13		000000	R2	TM12	2	BAEZ, ALEXIS
50 MAPLE ST	0226	142	10		000000	R2	TM12	2	DUARTE QUEVEDO, JOSE M ETAL
MEADOW LAND	0044	24.01	2		000000	R1	T901	15C	VILLAGE OF RIDGEFIELD PARK
MEADOW LANDS	0023	15.01	1		000000	R1	TM07	15C	VILLAGE OF RIDGEFIELD PARK
MEADOW LANDS	0026	16.02	1		000000	R1	TM07	15C	VILLAGE OF RIDGEFIELD PARK
MEADOW LANDS	0030	18.02	1		000000	R1	TM07	15C	VILLAGE OF RIDGEFIELD PARK
MEADOW LANDS	0039	21.01	1		000000	R1	TM07	15C	VILLAGE OF RIDGEFIELD PARK
MEADOW LANDS	0041	22.01	1		000000	R1	TM07	15C	VILLAGE OF RIDGEFIELD PARK
MEADOW LANDS	0044	24.01	1		000000	R1	T901	15C	VILLAGE OF RIDGEFIELD PARK
MEADOW LANDS	0049	27.01	1		000000	R2	9.01	15C	VILLAGE OF RIDGEFIELD PARK
MEADOW LANDS	0049	27.01	3		000000	R1	9.01	15C	VILLAGE OF RIDGEFIELD PARK
MEADOW LANDS	0049	28.01	1		000000	R3	9.01	15C	VILLAGE OF RIDGEFIELD PARK
MEADOW LANDS	0052	30.01	1		000000	R3	9.01	15C	VILLAGE OF RIDGEFIELD PARK
MEADOW LANDS	0057	33.01	1		000000	R3	M901	15C	VILLAGE OF RIDGEFIELD PARK
MEADOWS	0049	27.01	2		000000	R2	9.01	15C	VILLAGE OF RIDGEFIELD PARK
5 MORNINGSIDE LANE	0127	79.01	16		000000	R1	TM07	2	BASSANO, RONALD C & DONNA L
6 MORNINGSIDE LANE	0134	84.01	10		000000	R2	TM07	2	MIKHAIL, PETER
8 MORNINGSIDE LANE	0134	84.01	10.01		000000	R2	TM07	2	ORTEGA, ALBERTO
9 MORNINGSIDE LANE	0127	79.01	15.01		000000	R1	TM07	2	DI CARA, MARY A
10 MORNINGSIDE LANE	0134	84.01	10.02		000000	R2	TM07	2	ALBA, JOSE F & OLGA OTTENWALDER
1 MT VERNON ST	0232	150	1		000000	I2	TM08	4B	ALL GRANITE ENTERPRISES, LLC
1A MT VERNON ST	0232	150	2		000000	I2	TM08	4B	J-G MANAGEMENT ASSOCIATES LLC
4 MT VERNON ST	0098	64	19		000000	C1H	TM05	4B	KY & JE, LLC
6 MT VERNON ST	0098	64	16		000000	C1H	TM05	15D	DEVELOPMENTAL DISAB ASSOC OF NJ INC
9-11 MT VERNON ST	0135	86	11		000000	C1H	TM08	4A	CHONG, IN SHIK
10 MT VERNON ST	0098	64	15		000000	C1H	TM05	15D	DEVELOPMENTAL DISAB ASSOC OF NJ INC
15 MT VERNON ST	0135	86	12		000000	C1H	TM08	4A	MARLI REALTY ASSOCIATES
16 MT VERNON ST	0098	64	14		000000	C1H	TM05	15D	DEVELOPMENTAL DISAB ASSOC OF NJ INC
17 MT VERNON ST	0135	86	13		000000	C1H	TM08	4A	MARLI REALTY ASSOCIATES
19 MT VERNON ST	0135	86	14		000000	C1H	TM08	4A	AUSTIN CAPITAL INC
21 MT VERNON ST	0136	87	8		000000	C1H	TM08	4A	PIANO, EDMUND & ANN M TRSTES
25 MT VERNON ST	0136	87	9		000000	C1H	TM08	4A	23 LINCOLN AVENUE LLC
27 MT VERNON ST	0136	87	10		000000	C1H	TM08	4A	27 MT VERNON STREET LLC
29-35 MT VERNON ST	0136	87	11		000000	C1H	TM08	4A	29-35 MT VERNON STREET LLC NJ
30 MT VERNON ST	0098	64	12		000000	C1H	TM05	4A	30 MT VERNON LLC
36 MT VERNON ST	0100	65	23		000000	C1H	TM05	4A	LEXINGTON EQUITIES, LLC
40 MT VERNON ST	0100	65	22		000000	C1H	TM05	2	LEXINGTON EQUITIES LLC
44 MT VERNON ST	0100	65	21		000000	C1H	TM05	2	LEXINGTON EQUITIES, LLC
46 MT VERNON ST	0100	65	20		000000	C1H	TM05	2	LEXINGTON EQUITIES, LLC
50 MT VERNON ST	0100	65	19		000000	C1H	TM05	2	LEXINGTON EQUITIES LLC
54 MT VERNON ST	0100	65	18		000000	C1H	TM05	4A	SHAKER, ASHRAF
61 MT VERNON ST	0138	89	13		000000	C1H	TM08	4C	CONNORS, PETER V & MARGARET
63 MT VERNON ST	0138	89	14		000000	C1H	TM08	15F	R P FIRE DEPT HOSE CO 1
65-67 MT VERNON ST	0139	89	15		000000	C1H	TM08	4A	78 VERNON LLC
71 MT VERNON ST	0139	89	16		000000	C1H	TM08	4A	CENTENNIAL HOUSE REALTY CO LLC
72 MT VERNON ST	0128	80	25		000000	C1H	TM06	4A	HERNANDEZ, MARILU & REYES, MANUEL
76 MT VERNON ST	0128	80	24		000000	C1H	TM06	4A	KY & JE, LLC
78 MT VERNON ST	0128	80	23		000000	C1H	TM06	4A	78 VERNON LLC
90 MT VERNON STREET	0128	80	21		000000	R2	TM06	15D	OCM GRACE CHURCH
91 MT VERNON ST	0140	90	7		000000	R2	TM08	2	SHOOLIS, CHRISTOPHER & MARK ZELLER
101 MT VERNON ST	0140	90	8		000000	R2	TM08	4C	101 MT VERNON LLC
114 MT VERNON ST	0129	81	1		000000	R2	TM06	15D	ST FRANCIS R C CHURCH
117 MT VERNON ST	0141	91	7		000000	R2	TM08	2	POLI, MAIRA V & STEVEN M
121 MT VERNON ST	0141	91	8		000000	R2	TM08	2	LOZADA, HAL R & AMELIA
125 MT VERNON ST	0141	91	9		000000	R2	TM08	2	MANNIELLO, ANTONIO & MARIA

## TAXING DISTRICT NO. 50 RIDGEFIELD PARK

## COUNTY NO. 02 BERGEN

PROPERTY LOCATION	PAGE NO.	BLOCK NO.	LOT NO.	LOT QUALIF.	ACCOUNT NO.	ZONE	TAX MAP	PROP CLASS	NAME OF OWNER
129 MT VERNON ST	0141	91	10		000000	R2	TM08	2	HARNETT, CHARLES & MARY ANN
130 MT VERNON ST	0129	82	1.01		000000	R2	TM06	2	MARIN CHITIC, OSCAR R
134 MT VERNON ST	0130	82	16		000000	R2	TM06	2	MC ENTÉE, PHILIP J & DONNA ROSE
135 MT VERNON ST	0141	91	11		000000	R2	TM08	2	CUOZZO, JOSEPH & SANDRA
136 MT VERNON ST	0130	82	15		000000	R2	TM06	2	SHAH, PANKAJ C & SANGITA P
140 MT VERNON ST	0130	82	14		000000	R2	TM06	2	GUZMAN, JOSEFINA
142 MT VERNON ST	0130	82	13		000000	R2	TM06	2	HOLLOWAY, CHRISTOPHER TRSTES/ETAL
147 MT VERNON ST	0157	107	6		000000	R2	TM09	2	ABREU, CARLOS
149 MT VERNON ST	0157	107	7		000000	R2	TM09	2	PEDRO V & MARIA C RAMOS
153 MT VERNON ST	0158	107	8		000000	R2	TM09	2	PUERTA, LUISA & WILLIAM YEPES
154 MT VERNON ST	0132	83	21		000000	R2	TM06	2	LYNCH, CRAIG C & MARIA RAMOS
156 MT VERNON ST	0132	83	20		000000	R2	TM06	2	DELACRUZ, VICTOR
157 MT VERNON ST	0158	107	9		000000	R2	TM09	2	BSHARAT, FAROOQ
160 MT VERNON ST	0132	83	19		000000	R2	TM06	2	SANTIAGO, FELIX
162 MT VERNON ST	0132	83	18.01		000000	R2	TM06	2	DANZO, ALDO A
170 MT VERNON ST	0132	83	18		000000	R2	TM06	2	MATTILA, STEPHANIE
175 MT VERNON ST	0159	108	9		000000	R2	TM09	2	SHARP, KEVIN
183 MT VERNON ST	0159	108	9.01		000000	R2	TM09	2	QUIRIDUMBAY, DIEGO & RENATO
185 MT VERNON ST	0159	108	10		000000	R2	TM09	2	REID-RHODEN, DIANA
187 MT VERNON ST	0161	110	6		000000	R2	TM07	15F	VANTAGE HEALTH SYSTEMS, INC.
190 MT VERNON ST	0134	84	25		000000	R2	TM06	2	CONROY, EDWARD
194 MT VERNON ST	0134	84	24		000000	R2	TM06	2	ZAIKOWSKI, RICHARD & ANNE
MT VERNON & HERBERT	0134	85	1		000000	CLH	TM08	15C	VILLAGE OF RIDGEFIELD PARK
NJ TPKE EASEMENT	0231	146.01	1			IL	TM14	15C	NJ TURNPIKE AUTHORITY
7 OAK ST	0225	142	1		000000	R2	TM12	2	LOPEZ, CARLOS
9 OAK ST	0225	142	2		000000	R2	TM12	2	CORDOVA, ANA DEL CARMEN SANCHEZ ET
11 OAK ST	0225	142	3		000000	R2	TM12	2	CASTEJON, STEPHANIE GALINO ETAL
13 OAK ST	0225	142	4		000000	R2	TM12	2	BORROME, EDMUNDO V
14 OAK ST	0227	143	8		000000	R2	TM12	2	CORDON, JUAN & NAVARRO
15 OAK ST	0225	142	5		000000	R2	TM12	2	BRANDLI, DENNIS & SUSAN
18 OAK ST	0227	143	7		000000	R2	TM12	2	MORENO, EMERSON R
19 OAK ST	0226	142	6		000000	R2	TM12	2	BATISTA, JOHNNY & CATHERINE
20 OAK ST	0227	143	6		000000	R2	TM12	2	LEVY, ROBERT
33 OAK ST	0226	142	7		000000	R2	TM12	2	JIMENEZ, CLARIBEL ETALS
ONE OZZIE NELSON DR	0071	42.01	7		000000	R1	TM04	15A	BOARD OF EDUCATION
1 ORCHARD ST	0191	128	3		000000	C2	TM10	2	GASHI, REMY
7 ORCHARD ST	0191	128	4		000000	C2	TM10	2	GARCIA, BERNARDO BATISTA ETAL
9-11 ORCHARD ST	0191	128	5		000000	R2	TM10	2	DANG, SUONG
14 ORCHARD ST	0189	126	28.01		000000	R2	TM10	2	CHANG, YOHAN
15 ORCHARD ST	0191	128	6		000000	R2	TM10	2	LOPEZ, ANNETTE M
18 ORCHARD ST	0189	126	28.02		000000	R2	TM10	2	DAGLAWI, MOHAMMAD & REMAN
19 ORCHARD ST	0191	128	7		000000	R2	TM10	15F	HECHT, JOSEPH & TANYA
22 ORCHARD ST	0189	126	26.01		000000	R2	TM10	2	DUARTE, DELICIO A & FRANCISCA P
23 ORCHARD ST	0191	128	8		000000	R2	TM10	2	HI TECH RP LLC
24 ORCHARD ST	0189	126	25		000000	R2	TM10	2	BARDHAJ, ARBEN & VALBONA
27 ORCHARD ST	0191	128	9		000000	R2	TM10	2	DE LOS SANTOS, ANGEL ETAL
28 ORCHARD ST	0189	126	24		000000	R2	TM10	2	PRIFTI, JOVAN ETALS
34 ORCHARD ST	0189	126	23		000000	R2	TM10	2	GUZMAN, ALEX A ETAL
35 ORCHARD ST	0191	128	11		000000	R2	TM10	2	ACOSTA, GUIDO
36 ORCHARD ST	0188	126	22		000000	R2	TM10	2	SCARPA, THOMAS & DEBORAH
38 ORCHARD ST	0188	126	21		000000	R2	TM10	2	ORJUELA, URIEL & LUZ M DUQUE
39 ORCHARD ST	0191	128	13		000000	R2	TM10	2	PEREZ, PEDRO L & RATHOD, LISA
40 ORCHARD ST	0188	126	20		000000	R2	TM10	2	PEREZ, PEDRO LUIS & LISA RATHOD
43 ORCHARD ST	0191	128	14		000000	R2	TM10	2	PABLO, FLORA
44 ORCHARD ST	0188	126	19		000000	R2	TM10	2	LEONG, CHAN IP
48 ORCHARD ST	0188	126	18		000000	R2	TM10	2	JUNG, JOHN MYEONG & LEE, MI HYANG
52 ORCHARD ST	0188	126	17		000000	R2	TM10	2	ASTACIO, MARITZA
53 ORCHARD ST	0192	129	1		000000	R2	TM10	4A	RHEI, SAMUEL C & HELEN P ETALS
56 ORCHARD ST	0190	127	24		000000	R2	TM10	2	ALINO, VICTOR E & OLGA
57 ORCHARD ST	0193	129	2		000000	R2	TM10	2	PANTOJA, EMMA M & NOVOTNY, WALTER
60 ORCHARD ST	0190	127	23		000000	R2	TM10	2	BUSBY, MARYANN
61 ORCHARD ST	0193	129	3		000000	R2	TM10	2	FERNANDEZ, VERONICA
64 ORCHARD ST	0190	127	22		000000	R2	TM10	2	SYMEONIDIS, THEODORE
65 ORCHARD ST	0193	129	4		000000	R2	TM10	2	AVENDANO-SAQUISILI, RUTH C ETAL
66 ORCHARD ST	0190	127	21		000000	R2	TM10	2	BRAGA, MAURILIO & MARDEN
69 ORCHARD ST	0193	129	5		000000	R2	TM10	2	MCAVOY, JOHN & SANDELLA
72 ORCHARD ST	0190	127	20		000000	R2	TM10	2	COELLO SANTILLAN, JOSE A
76 ORCHARD ST	0190	127	19		000000	R2	TM10	2	BORGONOS, RICHMOND & SOTON, CADISHA

## TAXING DISTRICT NO. 50 RIDGEFIELD PARK

## COUNTY NO. 02 BERGEN

PROPERTY LOCATION	PAGE NO.	BLOCK NO.	LOT NO.	LOT QUALIF.	ACCOUNT NO.	ZONE	TAX MAP	PROP CLASS	NAME OF OWNER
77 ORCHARD ST	0193	129	7		000000	R2	TM10	2	SMITH, STEVEN & CHRISTINE
80 ORCHARD ST	0190	127	18		000000	R2	TM10	2	PEREZ, ALVARO
86 ORCHARD ST	0190	127	17		000000	R2	TM10	2	SERPA, ANGEL B ETAL
90 ORCHARD ST	0190	127	16		000000	R2	TM10	2	YU, CHING WAH
92 ORCHARD ST	0190	127	15		000000	R2	TM10	2	AGUILA, JOSE & ODALYS
93 ORCHARD ST	0218	138.01	9		000000	R2	TM12	2	RAMIREZ, DOMINGO & SARA
99 ORCHARD ST	0218	138.01	10		000000	R2	TM12	2	GASHI, FRANK (CERIM BRAHIMI) & LULJETE
101 ORCHARD ST	0218	138.01	11		000000	R2	TM12	2	WAGNER, ROSS & MARILYNN
103 ORCHARD ST	0216	138	17		000000	R2	TM12	2	ROJAS, BEATRIZ & LARRY UMANA
105 ORCHARD ST	0216	138	18		000000	R2	TM12	2	PERRUCCIO, JOSEPH & PAN, CHRISTINA
107 ORCHARD ST	0216	138	19		000000	R2	TM12	2	KESELICKA, JEAN E
109 ORCHARD ST	0216	138	20		000000	R2	TM12	2	LUSHI, JULIAN & TEUTA
110 ORCHARD ST	0221	139	5		000000	R2	TM12	2	ROJAS, CLARA RODRIGUEZ
112 ORCHARD ST	0221	139	4		000000	R2	TM12	2	DELLA BARCA, JOSEPH & ANN
113 ORCHARD ST	0216	138	21		000000	R2	TM12	2	JERSEY, MARK & GRACE
115 ORCHARD ST	0216	138	22		000000	R2	TM12	2	MILLS, JOSEPH D
116 ORCHARD ST	0221	139	3		000000	R2	TM12	2	TANG, WEIJIE
122 ORCHARD ST	0221	139	2		000000	R2	TM12	2	GARCES, JOSE & NELLYE
124 ORCHARD ST	0221	139	1		000000	R2	TM12	2	PEREZ, MAXIMO & MINERVA
OVERLOOK AVE	0127	79.01	17		000000	R1	TM07	15C	VILLAGE OF RIDGEFIELD PARK
OVERLOOK AVE	0162	110	13		000000	R1	TM07	15C	VILLAGE OF RIDGEFIELD PARK
OVERLOOK AVE	0162	111	11		000000	R3	TM09	15C	VILLAGE OF RIDGEFIELD PARK
58 OVERLOOK AVE	0162	111	8		000000	R2	TM09	2	ZIEGLER, K & K, & B & D KNAPP
62 OVERLOOK AVE	0161	109	9		000000	R2	TM09	2	WONG, WAN & WU, TONY
64 OVERLOOK AVE	0161	109	8		000000	R2	TM09	2	SHUM, KRIS & PEREZ, KRISTIAN
66 OVERLOOK AVE	0161	109	7		000000	R2	TM09	2	SAY, KUTLUAY
68 OVERLOOK AVE	0161	110	7		000000	R2	TM07	2	FLYNN, PETER & CHERYL
70 OVERLOOK AVE	0162	110	9		000000	R2	TM07	2	VERCELLI, THOMAS & STACEY
88 OVERLOOK AVE	0127	79.01	15		000000	R1	TM07	2	SNORGRASS, CATHERINE
OVERPECK AVE (REAR)	0035	20.01	13.02					15C	VILLAGE OF RIDGEFIELD PARK
OVERPECK AVE	0112	70.01	11		000000	R1	TM07	15C	VILLAGE OF RIDGEFIELD PARK
1 OVERPECK AVE	0167	115	17		000000	R2	TM09	2	SEPULVEDA, EDIXON A & JOHN JAVIER
2 OVERPECK AVE	0167	115	16.01		000000	R2	TM09	2	CRESPO, DAVID & ELSA M LOZANO
5 OVERPECK AVE	0167	115	18		000000	R2	TM09	2	ORTIZ-SUMBA, HUGO B
9 OVERPECK AVE	0168	115	19		000000	R2	TM09	2	BRITO, HAYLEN ETAL
11 OVERPECK AVE	0168	115	20		000000	R2	TM09	2	ARANDA, LARISSA
17 OVERPECK AVE	0168	115	21		000000	R2	TM09	2	PEREZ, JOSE & NANCY C
18 OVERPECK AVE	0163	112	18		000000	R2	TM09	2	KISTNER, EDWARD K & PAULA LYNN
21 OVERPECK AVE	0162	111	1		000000	R2	TM09	2	21 OVERPECK AVE LLC
22 OVERPECK AVE	0163	112	17		000000	R2	TM09	2	DISPENZA, PHILIP M & DEBORAH J
25 OVERPECK AVE	0162	111	2		000000	R2	TM09	2	TOBAR, MARIO & EUGENIA
26 OVERPECK AVE	0163	112	16		000000	R2	TM09	2	ZWERNEMANN, LOUIS P & MARILYN E
27 OVERPECK AVE	0162	111	3		000000	R2	TM09	2	CRUZ, JOSE LUIS ETALS
30 OVERPECK AVE	0163	112	15		000000	R2	TM09	2	MONACO, JAMES J & JOSEPH
31A OVERPECK AVE	0162	111	4		000000	R2	TM09	2	BEATO, MARIA SOLEDAD ETALS
31 OVERPECK AVE	0162	111	10		000000	R2	TM09	2	BEATO, MARIA SOLEDAD ETAL
32 OVERPECK AVE	0163	112	14		000000	R2	TM09	2	VELAZQUEZ, ENZO T
41 OVERPECK AVE	0162	111	5		000000	R2	TM09	2	SELIMAJ, BALI & SOFIA
42 OVERPECK AVE	0160	108	19		000000	R2	TM09	2	TAVERAS, JOSE & ANA
45 OVERPECK AVE	0162	111	6		000000	R2	TM09	2	LEON, JAIME A & CINTHYA MEZA-LEON
46 OVERPECK AVE	0160	108	18		000000	R2	TM09	2	COLON, JUAN & MARTHA I
50 OVERPECK AVE	0160	108	17		000000	R2	TM09	2	TERRANOVA, DANIEL & VASQUEZ, NIETTE
55 OVERPECK AVE	0160	109	2		000000	R2	TM09	2	PICCOLI, DARRIN & CAROL J COGAN
56 OVERPECK AVE	0160	108	16		000000	R2	TM09	2	STANTON, DEBRA L
59 OVERPECK AVE	0161	109	3		000000	R2	TM09	2	DAVILA, FRANCISCO & CAROLINA
60-62 OVERPECK AVE	0160	108	15		000000	R2	TM09	2	SALEH, JAFAR
61 OVERPECK AVE	0161	109	4		000000	R2	TM09	2	61 HOLDINGS LLC
63 OVERPECK AVE	0161	109	5		000000	R2	TM09	2	RYAN, JOHN J & DIANE T
64 OVERPECK AVE	0160	108	14		000000	R2	TM09	2	CALLEA, JOHN C & DEASYS I
67 OVERPECK AVE	0161	109	6		000000	R2	TM09	2	FLORENTIN, MIGUEL & XIOMARA
68 OVERPECK AVE	0160	108	13		000000	R2	TM09	2	WHITE, ROSEANNE
71 OVERPECK AVE	0161	110	5		000000	R2	TM07	2	CANNON, JOHN A ETALS
72 OVERPECK AVE	0160	108	12		000000	R2	TM09	2	MORIN, MARIA A
75 OVERPECK AVE	0161	110	4		000000	R2	TM07	2	PICCINICH, DOMINIC & MARY
76 OVERPECK AVE	0160	108	11		000000	R2	TM09	2	NUNEZ, JUAN & ALICIA
80 OVERPECK AVE	0134	84	23		000000	R2	TM06	2	FOX, PATRICIA A ETAL
83 OVERPECK AVE	0134	84.01	3		000000	R2	TM07	2	SANCHEZ, WILLIAM
84 OVERPECK AVE	0134	84	22		000000	R2	TM06	2	TAVERA, FREDY A



## TAXING DISTRICT NO. 50 RIDGEFIELD PARK

## COUNTY NO. 02 BERGEN

PROPERTY LOCATION	PAGE NO.	BLOCK NO.	LOT NO.	LOT QUALIF.	ACCOUNT NO.	ZONE	TAX MAP	PROP CLASS	NAME OF OWNER
85 OVERPECK AVE	0134	84.01	2		000000	R2	TM07	2	SINGH, HARJIT
88 OVERPECK AVE	0134	84	21		000000	R2	TM06	2	QUINCHE, DAVID & ELISA
89 OVERPECK AVE	0134	84.01	1		000000	R2	TM07	2	89OVERPECK LLC
92 OVERPECK AVE	0134	84	20		000000	R2	TM06	2	KOTZIAS, GEORGIOS
96 OVERPECK AVE	0133	84	19		000000	R2	TM06	2	SAHA, ARJUN & BIJOYA
98 OVERPECK AVE	0133	84	18		000000	R2	TM06	2	SANJINES, EMANUEL & EVELYN
99 OVERPECK AVE	0126	79.01	14		000000	R1	TM07	2	LYNCH, THERESE VISCARDI-&DARRYL K
101 OVERPECK AVE	0126	79.01	13		000000	R1	TM07	2	WEISS, PETER & CHRISTINE
104 OVERPECK AVE	0133	84	17		000000	R2	TM06	2	FORTE, ARNALDO & ANABELLE
105 OVERPECK AVE	0126	79.01	12		000000	R1	TM07	2	DURRUTHY, JOHANNA
107 OVERPECK AVE	0126	79.01	11		000000	R1	TM07	2	KAPOURANIS, NESTI ETALS
108 OVERPECK AVE	0133	84	16		000000	R2	TM06	2	SAMAMA, ADAM&RAKOFF, SAMANTHA G
110 OVERPECK AVE	0133	84	15		000000	R2	TM06	2	BAJLOVIC, MIRKO & STOJANKA
111 OVERPECK AVE	0126	79.01	10		000000	R1	TM07	2	BAIG, SHEZAN & MEGAN ELIZABETH
114 OVERPECK AVE	0133	84	14		000000	R2	TM06	2	CHEN, AILING
115 OVERPECK AVE	0126	79.01	9		000000	R1	TM07	2	PINEDA, HENDRICKSON & MERCEDES
116 OVERPECK AVE	0133	84	13		000000	R2	TM06	2	ALCAIDE, ROBERTO & EVELYN
117 OVERPECK AVE	0126	79.01	8		000000	R1	TM07	2	SILVERSTEIN, JOHN J&KIM, ELIN
119 OVERPECK AVE	0126	79.01	7		000000	R1	TM07	2	ZAMBRANO, J FABIAN & PAMELA S
125 OVERPECK AVE	0126	79.01	6		000000	R1	TM07	2	STROWBRIDGE, THOMAS & SHARON A
127 OVERPECK AVE	0126	79.01	5		000000	R1	TM07	2	MAR, JEFFERSON & LIN, QIONG
128 OVERPECK AVE	0125	79	13		000000	R2	TM06	2	TORRES, FERNANDO & MARTHA
131 OVERPECK AVE	0126	79.01	4.01		000000	R1	TM07	2	KAGANOVSKAYA, MARCEL
133 OVERPECK AVE	0126	79.01	4		000000	R1	TM07	2	LALLY, JOHN P
136 OVERPECK AVE	0125	79	12		000000	R2	TM06	2	CAMARGO, YOLANDA
137 OVERPECK AVE	0126	79.01	3		000000	R1	TM07	2	DUFFUS, CLIFTON & KERREN
138 OVERPECK AVE	0125	79	11		000000	R2	TM06	2	DIAZ, JUAN A & NOEMI
139 OVERPECK AVE	0126	79.01	2		000000	R1	TM07	2	SADLER, JASHAUN & S PEREZ-SADLER
140 OVERPECK AVE	0125	79	10		000000	R2	TM06	2	LAMON, WILLIAM J & MAUREEN
141 OVERPECK AVE	0125	79.01	1		000000	R1	TM07	2	CRUZ, VALENTINE & ROSE
142 OVERPECK AVE	0125	79	9		000000	R2	TM06	2	SOTO, NATANAEL & BLANDINO, KATHERINE
144 OVERPECK AVE	0125	79	8		000000	R2	TM06	2	GREIN, MONTY & CAROL L
145 OVERPECK AVE	0112	70.01	9		000000	R1	TM07	2	BALAZS, LASZLO & ROZALIA
146 OVERPECK AVE	0112	70	19		000000	R2	TM06	2	CASTRO, DIORIS
148 OVERPECK AVE	0111	70	18		000000	R2	TM06	2	HRANNARDOTTIR, ELISA
149 OVERPECK AVE	0112	70.01	8		000000	R1	TM07	2	MATEO, ANA E
151 OVERPECK AVE	0112	70.01	7		000000	R1	TM07	2	DETTLOFF, CARL F & ANNE L
152 OVERPECK AVE	0111	70	17		000000	R2	TM06	2	LEE, YONGHWAN & YANG, CHEONGGEUM
153 OVERPECK AVE	0112	70.01	6		000000	R1	TM07	2	VENTURA, IRIS & ELSA
160 OVERPECK AVE	0111	70	16		000000	R2	TM06	2	MUSONI, BARNABE
161 OVERPECK AVE	0112	70.01	5		000000	R1	TM07	2	LARA, ESTELA & ERWIN
163 OVERPECK AVE	0112	70.01	4		000000	R1	TM07	2	ROVNANIK, DONNA
164 OVERPECK AVE	0111	70	15		000000	R2	TM06	2	VIRELLA, JUAN & ENERIO, MICHELLE
167 OVERPECK AVE	0112	70.01	3		000000	R1	TM07	2	CARMENATY, DAVITA & J AGUIRRE
168 OVERPECK AVE	0111	70	14		000000	R2	TM06	2	MRKULIC, DZAFER
169 OVERPECK AVE	0112	70.01	2		000000	R1	TM07	2	ROSA, EMMANUEL
171 OVERPECK AVE	0112	70.01	1		000000	R1	TM07	2	ROSSI, EDNA
172 OVERPECK AVE	0111	70	13		000000	R2	TM06	2	LEYTON, MARCO & SONIA
173 OVERPECK AVE	0108	69.01	1		000000	R1	TM07	2	PARICIO, HEATHER
175 OVERPECK AVE	0108	69.01	2		000000	R1	TM07	2	NOVOA, JONATHAN ETAL
176 OVERPECK AVE	0111	70	12		000000	R2	TM06	2	BLAS, DANY
177 OVERPECK AVE	0108	69.01	3		000000	R1	TM07	2	MEZA, GUSTAVO & KATHERINE & MANUEL D
181 OVERPECK AVE	0108	69.01	4		000000	R1	TM07	2	GOMES, JULIE & SEBASTIAN
182 OVERPECK AVE	0108	69	18		000000	R2	TM06	2	GRAVES JR, HARRY F & ELIZABETH M
185 OVERPECK AVE	0108	69.01	5		000000	R1	TM07	2	SUERO, MARIO & WANDA
186 OVERPECK AVE	0108	69	17		000000	R2	TM06	2	LANE, DANIEL WALTER & LAUREEN P.
188 OVERPECK AVE	0107	69	16		000000	R2	TM06	2	KURBALAJ, BUJAR & MESHI VALBONA
189 OVERPECK AVE	0109	69.01	6		000000	R1	TM07	2	REED, THERESA
190 OVERPECK AVE	0107	69	15		000000	R2	TM06	2	PUERTA, LUZ PATRICIA
192 OVERPECK AVE	0107	69	14		000000	R2	TM06	2	PEREZ, HAZEL V
193 OVERPECK AVE	0109	69.01	7		000000	R1	TM07	2	MARTINEZ, MARK & JANINE P
194 OVERPECK AVE	0107	69	13		000000	R2	TM06	2	GREENBERG, ADAM B & LINDA S
195 OVERPECK AVE	0109	69.01	8		000000	R1	TM07	2	MONTALVO, JASON ETAL
196 OVERPECK AVE	0107	69	12		000000	R2	TM06	2	RIVERA, GLORIA E & LOPEZ, NATHAN A
197 OVERPECK AVE	0109	69.01	9		000000	R1	TM07	2	BORKOWSKI, RAYMOND & KATHLEEN
200 OVERPECK AVE	0107	69	11		000000	R2	TM06	2	MORRISSEY, THOMAS M & MARGARET M
201 OVERPECK AVE	0109	69.01	10		000000	R1	TM07	2	GARCIA, EMELY
205 OVERPECK AVE	0071	42.01	9		000000	R1	TM04	2	RAMIREZ, R & S, & BRUCE WUNDER

## TAXING DISTRICT NO. 50 RIDGEFIELD PARK

## COUNTY NO. 02 BERGEN

PROPERTY LOCATION	PAGE NO.	BLOCK NO.	LOT NO.	LOT QUALIF.	ACCOUNT NO.	ZONE	TAX MAP	PROP CLASS	NAME OF OWNER
211 OVERPECK AVE	0071	42.01	10		000000	R1	TM04	2	OGUNFOWORA, ADEBAMBO
219 OVERPECK AVE	0071	42.01	11		000000	R1	TM04	2	BERNAL, MARINA CANELA ETALS
223 OVERPECK AVE	0071	42.01	12		000000	R1	TM04	15F	SARAVIA, GUSTAVO
242 OVERPECK AVE	0036	20.01	18		000000	R1	TM04	2	BEDDOW, DEWEY & ARLINE
243 OVERPECK AVE	0036	20.01	27		000000	R1	TM04	2	SALAZAR, THANIA & JEFFREY
246 OVERPECK AVE	0036	20.01	19		000000	R1	TM04	2	DIAZ, JESUS RICARDO VILLAFRANCA
247 OVERPECK AVE	0036	20.01	26		000000	R1	TM04	2	LEE, SO YOUN
250 OVERPECK AVE	0036	20.01	20		000000	R1	TM04	2	JIN, YONG WOON & SUN OK JIN-BAEK
251 OVERPECK AVE	0036	20.01	25		000000	R1	TM04	2	SMAJLAJ, SIMON & FITORE
254 OVERPECK AVE	0036	20.01	21		000000	R1	TM04	2	ATKINSON, RUDOLPH L & IMELDA
255 OVERPECK AVE	0036	20.01	24		000000	R1	TM04	2	FRIMMER, STEVEN & BARBARA
258 OVERPECK AVE	0036	20.01	22		000000	R1	TM04	2	GRAY, MICHAEL ET ALS
259 OVERPECK AVE	0036	20.01	23		000000	R1	TM04	2	SURANA, SIDDHI
262 OVERPECK AVE	0035	20.01	13.01		000000	R1	TM04	2	KNAPP, JOHN W JR.
263 OVERPECK AVE	0035	20.01	13.03		000000	R1	TM04	2	ARTUSO, LOUIS A & LINDA JEAN
267 OVERPECK AVE REAR	0035	20.01	12.01		000000	R1	TM04	15C	VILLAGE OF RIDGEFIELD PARK
267 OVERPECK AVE	0035	20.01	12.02		000000	R1	TM04	2	SHAH, PIYUSH & MANISHA
268 OVERPECK AVE	0034	20.01	11.03		000000	R1	TM04	2	VISHWA NIRMALA DHARMA
269 OVERPECK AVE	0034	20.01	11.02		000000	R1	TM04	2	PERDOMO, ERNESTO L & MORAIMA
270 OVERPECK AVE	0034	20.01	11.01		000000	R1	TM04	2	VISHWA NIRMALA DHARMA
1 PARK AVE	0029	18.01	1		000000	R2	TM03	2	STANTON, RICHARD J & THERESA A
2 PARK AVE	0026	16.01	14		000000	R2	TM03	2	TALINGDAN, MARIGOLD
8 PARK ST	0090	56	1		000000	R2	TM05	2	GARCIA, JORGE LUIS
9 PARK ST	0097	63	1		000000	I1	TM05	15F	SALIB, GABY & MARIA A
10 PARK ST	0092	56	25		000000	R2	TM05	2	DIAZ, CARLOS & YADIRA G
15-17 PARK ST	0097	63	2		000000	I1	TM05	2	SANTILLAN, JAVIER LUIS COELLO
24 PARK ST	0094	59	21		000000	R2	TM05	2	LOPEZ, DAVID & JESSICA
26 PARK ST	0094	59	20		000000	R2	TM05	2	CASTILLO, IDANIA & MATTHEW GARCIA
30 PARK ST	0094	59	19		000000	R2	TM05	2	30 PARK STREET LLC
33 PARK ST	0096	62	3		000000	R2	TM05	2	HASAN, RUBINA
34 PARK ST	0094	59	18		000000	R2	TM05	2	RODRIGUEZ, ANA L
36 PARK ST	0094	59	17		000000	R2	TM05	2	DE PADILLA, ENEMENCIA CEDENO
40 PARK ST	0094	59	16.01		000000	R2	TM05	2	PUENTE, ALFONSO & MARIA
42 PARK ST	0093	59	16		000000	R2	TM05	2	MAJKA, DENISE MICHELE
43 PARK ST	0096	62	7		000000	R2	TM05	2	VILLANO, GERARD A & MARIE
44 PARK ST	0093	59	15		000000	R2	TM05	2	MARY ELLEN A PAPAY REV LIVING TRST
53 PARK ST	0097	62	9		000000	R2	TM05	2	LEBRON, ROSARIO M
60 PARK ST	0095	60	17		000000	R2	TM05	2	ZULUAGA, DIEGO F
61 PARK ST	0095	61	2		000000	R2	TM05	2	TAVAREZ, FRANKLIN & VIRGINIA LOPEZ
62 PARK ST	0095	60	16		000000	R2	TM05	2	KELLY, PETER T & MARY V
63-65 PARK ST	0095	61	4		000000	R2	TM05	2	LANDOLFI, MICHAEL
64 PARK ST	0095	60	15		000000	R2	TM05	2	MARTINEZ, EDGARDO
68 PARK ST	0095	60	14		000000	R2	TM05	15C	VILLAGE OF RIDGEFIELD PARK
69 PARK ST	0095	61	5		000000	R2	TM05	2	EGENHOFFER, ALFRED ANTHONY ETAL
71 PARK ST	0095	61	6		000000	R2	TM05	4A	SHAKER, ASHRAF & NICOLE
77 PARK ST	0096	61	8.01		000000	R2	TM05	4A	LITTLE STARS DAY CARE CENTER, INC
93 PARK ST	0127	80	9		000000	C1H	TM06	15C	VILLAGE OF RIDGEFIELD PARK
96 PARK ST	0120	75	21		000000	C1H	TM06	2	GLYNN, INGEBORG E
96 PARK ST	0120	75	21	X	00000000	C1H	TM06	15F	GLYNN, INGEBORG E
100 PARK ST	0120	75	20		000000	C1H	TM06	2	ACOSTA, MIENRADO G & LORNA H ETALS
101 PARK ST	0128	80	11		000000	R2	TM06	2	LALLAVE, RAMON
103 PARK ST	0128	80	12		000000	R2	TM06	2	WATERS, GEORGE
104 PARK ST	0120	75	19		000000	R2	TM06	2	MARTINEZ, S&J, & MARIA MARTINEZ
107 PARK ST	0128	80	13		000000	R2	TM06	2	BENDEWALD, RUTH & DAVID BENDEWALD
109 PARK ST	0128	80	14		000000	R2	TM06	2	EMMANUEL, OLUWATOSIN & SAMUEL
120 PARK ST	0120	76	1		000000	R2	TM06	15D	HOPE COMMUNITY PRESBYTERIAN CHURCH
121-123 PARK ST	0129	81	3		000000	R2	TM06	2	CALLAHAN PROPERTY LLC
125 PARK ST	0129	81	4		000000	R2	TM06	15D	ST FRANCIS R C CHURCH
126 PARK ST	0121	76	15		000000	R2	TM06	2	VILORIA, EDERMIRO & BARBARA
130 PARK ST	0121	76	14		000000	R2	TM06	15F	CATHCART, DAVID & DIANE
150 PARK ST	0121	77	1		000000	R2	TM06	2	PENA, JUAN C&BAUTISTA, KARINY
155 PARK ST	0129	82	4		000000	R2	TM06	2	GOKBERK, ELDA & DARON GOKBERK
159 PARK ST	0130	82	4.01		000000	R2	TM06	15C	VILLAGE OF RIDGEFIELD PARK
161 PARK ST	0130	82	5		000000	R2	TM06	4C	PARK COURT INC
166 PARK ST	0122	77	21		000000	R2	TM06	2	DUQUE, CARLOS
170 PARK ST	0122	77	20		000000	R2	TM06	2	REGAN, THOMAS J & MADELYN
172 PARK ST	0122	77	19		000000	R2	TM06	2	ALVAREZ, SAMUEL
175 PARK ST	0130	82	6		000000	R2	TM06	2	LEON, ALEJANDRINA

TAXING DISTRICT NO. 50 RIDGEFIELD PARK

COUNTY NO. 02 BERGEN

PROPERTY LOCATION	PAGE NO.	BLOCK NO.	LOT NO.	LOT QUALIF.	ACCOUNT NO.	ZONE	TAX MAP	PROP CLASS	NAME OF OWNER
177 PARK ST	0130	82	7		000000	R2	TM06	2	TENKERIAN, NEILA
186 PARK ST	0124	78	27		000000	R2	TM06	2	JIMENEZ JR, HUMBERTO E
188 PARK ST	0124	78	26		000000	R2	TM06	2	PENA, JEAN V
190 PARK ST	0124	78	25		000000	R2	TM06	2	VARGAS, DIOGENES
193 PARK ST	0131	83	8		000000	R2	TM06	2	PRUGH, BRUCE E
194 PARK ST	0124	78	24		000000	R2	TM06	2	GOPAL, MARCUS & CRISTINA
195 PARK ST	0131	83	9		000000	R2	TM06	2	PORDZIK, KLAUS J & AIDA
198 PARK ST	0124	78	23		000000	R2	TM06	2	TEJEDA, ESTHER MIREYA ETALS
201 PARK ST	0131	83	10		000000	R2	TM06	2	MONTES DE OCA, WEYLYN & T CARNEY
205 PARK ST	0131	83	11		000000	R2	TM06	2	MARTINEZ, SUSANA
207 PARK ST	0131	83	12		000000	R2	TM06	2	RIOS, LAZARO R
220 PARK ST	0124	79	1.02		000000	R2	TM06	2	PASCUAL, JORGE & JOSE L
223 PARK ST	0133	84	11		000000	R2	TM06	2	BLACKWELL, THOMAS & EVELYN
226 PARK ST	0124	79	1.01		000000	R2	TM06	2	STADLIN, CATHERINE M
229 PARK ST	0133	84	12		000000	R2	TM06	2	MC INERNEY, DENNIS & ROSEMARIE
230 PARK ST	0125	79	14		000000	R2	TM06	2	LONGO, FRANK & JANICE
9 PAULISON AVE	0098	64	20		000000	CLH	TM05	15D	DEVELOPMENTAL DISAB ASSOC OF NJ INC
16 PAULISON AVE	0097	63	7		000000	I1	TM05	4A	16 PAULISON AVE LLC
18 PAULISON AVE	0097	63	6		000000	I1	TM05	4A	GLOBAL EAGLE, LLC
19 PAULISON AVE	0097	64	1		000000	R2	TM05	15D	DEVELOPMENTAL DISAB ASSOC OF NJ INC
20 PAULISON AVE	0097	63	5		000000	I1	TM05	4B	DGC REALTY LLC
21 PAULISON AVE	0096	62	1		000000	R2	TM05	4B	NEIL'S AUTOMOTIVE INC
22 PAULISON AVE	0097	63	4		000000	I1	TM05	2	22 PAULISON AVE LLP C/O CANO/Franco
24 PAULISON AVE	0097	63	3		000000	I1	TM05	4B	FASITSAS, SOFOKLIS
30 PAULISON AVE	0092	56	24		000000	R2	TM05	4A	30 PAULISON AVE 07660 LLC
36 PAULISON AVE	0092	56	23		000000	R2	TM05	2	DE QUINO, ANA CRISTINA TECUN AGUILAR
40 PAULISON AVE	0092	56	22		000000	R2	TM05	2	CAO, XIAODUN & KAI YU
44 PAULISON AVE	0092	56	21		000000	R2	TM05	2	RYAN, HELEN
46 PAULISON AVE	0091	56	20		000000	R2	TM05	2	DUEÑAS, HUMBERTO & ANITA
48-50 PAULISON AVE	0091	56	19		000000	R2	TM05	2	TOLA, FISNIK & XHAFERRI, OLIGERTA
52 PAULISON AVE	0091	56	18		000000	R2	TM05	2	MCCALLA, OPAL
54-56 PAULISON AVE	0091	56	17		000000	R2	TM05	2	ULLOA, ANABEL & HERNANDEZ, REYES
60 PAULISON AVE	0091	56	16		000000	R2	TM05	2	SANTIAGO, ROBERTO
64 PAULISON AVE	0091	56	15		000000	R2	TM05	2	JOURNETT, AILEEN
66 PAULISON AVE	0091	56	14		000000	R2	TM05	2	DEDA, LAVDI & BAJRAMI, VALBONA
70 PAULISON AVE	0091	56	12		000000	R2	TM05	2	MARTINEZ, KATHERINE C
84 PAULISON AVE	0077	46	30		000000	R2	TM05	2	HERRICK, BRUCE I
88 PAULISON AVE	0077	46	29		000000	R2	TM05	2	LEE, EUNYEONG
89 PAULISON AVE	0085	52	1		000000	R2	TM05	2	ALTAMIRANO, KEVIN & JOEL
91 PAULISON AVE	0084	51	1		000000	R2	TM05	2	CARRERO, JULIA
92 PAULISON AVE	0077	46	27		000000	R2	TM05	2	SANCHEZ, ROGELIO A & ANA E
95 PAULISON AVE	0084	51	2		000000	R2	TM05	2	MOLIT, LUIS RODRIGUEZ
97 PAULISON AVE	0084	51	3		000000	R2	TM05	2	LUNA, WILSON
98 PAULISON AVE	0077	46	26		000000	R2	TM05	2	PANTALEON PAULA LEINER J
100 PAULISON AVE	0077	46	25		000000	R2	TM05	2	PORCELLI, MICHAEL & VESNA
103 PAULISON AVE	0084	51	4		000000	R2	TM05	2	DEJESUS, LUIS & ESAU, ALEXIS
104 PAULISON AVE	0077	46	24		000000	R2	TM05	2	COLE, CATHERINE & ISAIAS SAM
105 PAULISON AVE	0084	51	6		000000	R2	TM05	2	CHAN-BONA, AMERLAINE & M BOUTISTA
106 PAULISON AVE	0077	46	23		000000	R2	TM05	2	VIDUCIC, ANTE & LJUBICA
108 PAULISON AVE	0077	46	22		000000	R2	TM05	2	SCULLY, MARY
111 PAULISON AVE	0078	47	1		000000	R2	TM05	2	KOLENOVIC, VAHID & ARMA & PAJAZIT
112 PAULISON AVE	0077	46	21		000000	R2	TM05	2	MC MILLAN, NANCY
116 PAULISON AVE	0077	46	20		000000	R2	TM05	2	INFANTE JR, EUFEMIO & KELLEY, CASEY
117 PAULISON AVE	0078	47	2		000000	R2	TM05	2	GONZALEZ, RHINA & FELIPE
119 PAULISON AVE	0078	47	3		000000	R2	TM05	2	FORTUNE, OMAR
122 PAULISON AVE	0077	46	19		000000	R2	TM05	2	ESTRADA, INGELBERT
123 PAULISON AVE	0078	47	4		000000	R2	TM05	2	NASSAR, HUSEIN & ABEER
126 PAULISON AVE	0076	46	18		000000	R2	TM05	2	126 PAULISON LLC
128-130 PAULISON AVE	0076	46	17		000000	R2	TM05	2	SHAKER, ASHRAF
2 PERSHING COURT	0105	68	17		000000	R2	TM06	2	MUHANNA, SAFA
4 PERSHING COURT	0105	68	16		000000	R2	TM06	2	OROVITZ, FRANCINE & STEPHEN
6 PERSHING COURT	0105	68	15		000000	R2	TM06	15F	TAVAREZ, CRISTINA R ETALS
8 PERSHING COURT	0105	68	14		000000	R2	TM06	2	ESCARRET, ERDWHIN & YAMILA
9 PERSHING COURT	0105	68.01	2		000000	R2	TM06	2	KELLY, HUGH & CLARA
13 PERSHING COURT	0105	68.01	3		000000	R2	TM06	2	MENDOZA, EDWIN & VOLPICELLI, CHIARA
17 PERSHING COURT	0105	68.01	4		000000	R2	TM06	2	FLORES ANTHONY & YESENIA M
19 PERSHING COURT	0105	68.01	5		000000	R2	TM06	2	MORALES, JOSE F
31 PINE ST	0147	98	6		000000	R2	TM08	2	ABRIL, EMILIO & VICTORIA HERRERA

## TAXING DISTRICT NO. 50 RIDGEFIELD PARK

## COUNTY NO. 02 BERGEN

PROPERTY LOCATION	PAGE NO.	BLOCK NO.	LOT NO.	LOT QUALIF.	ACCOUNT NO.	ZONE	TAX MAP	PROP CLASS	NAME OF OWNER
11 POPLAR ST	0119	75	8		000000	C1H	TM06	4A	MAIN HAMILTON HOLDINGS LLC
17 POPLAR ST	0119	75	9		000000	C1H	TM06	2	PICKAIL, MATTHEW
19 POPLAR ST	0119	75	10		000000	R2	TM06	2	HERNANDEZ, JENNIFER
40 POPLAR ST	0118	73	22		000000	R2	TM06	2	GOMEZ, PAUL E&CAMIS, MELISA Y
41 POPLAR ST	0120	76	6		000000	R2	TM06	2	NAGURKA, MICHAEL & R&M SUAREZ
44 POPLAR ST	0117	73	21		000000	R2	TM06	2	URENA, KELSEY GISSELLE TRSTE
45 POPLAR ST	0120	76	7		000000	R2	TM06	2	GOMEZ, JOSE & NYDIA
48 POPLAR ST	0117	73	20		000000	R2	TM06	2	MAWAD, MANAL A
52 POPLAR ST	0117	73	19		000000	R2	TM06	2	COLTER, EDWARD
53 POPLAR ST	0120	76	7.01		000000	R2	TM06	2	SAYRES, KELLI
72 POPLAR ST	0116	72	21		000000	R2	TM06	2	SONG, CHI HYUN
73 POPLAR ST	0122	77	8		000000	R2	TM06	15D	TRUSTEES-FIRST PRESBYTERIAN
76 POPLAR ST	0116	72	20		000000	R2	TM06	2	MC AROW, MATHEW M & MARY JEAN
77 POPLAR ST	0122	77	9		000000	R2	TM06	2	KERN, HELMUT & HILDEGARD
80 POPLAR ST	0116	72	19		000000	R2	TM06	2	ARCIUOLO, PETER N & DONNA J
81 POPLAR ST	0122	77	10		000000	R2	TM06	2	JACOBS, HOWARD I & DONNA
84 POPLAR ST	0116	72	18		000000	R2	TM06	2	DOYLE, PATRICK&DANIELA
88 POPLAR ST	0116	72	17		000000	R2	TM06	2	HASSAN, MUHAMMAD&RAJPAUL, HAZEL JEMMA
90 POPLAR ST	0115	72	16		000000	R2	TM06	2	FERNANDEZ, JEANDELYS
93 POPLAR ST	0122	77	11		000000	R2	TM06	2	SHERPA, CHHWANG RINGING ETALS
103 POPLAR ST	0123	78	9		000000	R2	TM06	2	KEELER JR, KEVIN & YAHAIRA
105 POPLAR ST	0123	78	9.01		000000	R2	TM06	2	MATHYS, ELLEN L
106 POPLAR ST	0114	71	22		000000	R2	TM06	2	GONZALEZ, EDWIN & JENNY GUEVARA
109 POPLAR ST	0123	78	11		000000	R2	TM06	2	RENATE FENSKE TRUST
110 POPLAR ST	0114	71	21		000000	R2	TM06	2	COHEN, BINYAMIN & HOA N BROWNE
111 POPLAR ST	0123	78	12		000000	R2	TM06	2	PAYRAN, KYLE M ETAL
114 POPLAR ST	0114	71	20		000000	R2	TM06	2	ACOSTA, JOSE A
115 POPLAR ST	0123	78	13		000000	R2	TM06	2	MAGBAG, ROSA & ENRIQUE
118 POPLAR ST	0114	71	19		000000	R2	TM06	2	DEHNE, YOUSSEF
122 POPLAR ST	0114	71	18		000000	R2	TM06	2	CERNIGLIA, JOSEPH & SUSAN
139 POPLAR ST	0125	79	6		000000	R2	TM06	2	FLETT JR, JOHN
142 POPLAR ST	0112	70	21		000000	R2	TM06	2	PENA, GERMAN L & EUCEDA, BERALY
145 POPLAR ST	0125	79	7		000000	R2	TM06	2	COLOMA, EDUARDO & JEANNETTE
146 POPLAR ST	0112	70	20		000000	R2	TM06	2	PERALTA, GIANA
153 POPLAR ST	0127	79.01	19		000000	R1	TM07	2	KONTOGIANNIS, SOTIRIS
154 POPLAR ST	0112	70.01	10		000000	R1	TM07	2	GOMES, BERNARD
POPLAR & EUCLID AVE	0122	77	6		000000	R2	TM06	15D	FIRST PRESBYTERIAN CHURCH
5 PRESTON ST	0085	52	2		000000	R2	TM05	2	NEFRI, HUGO & AVEROS, CELSO
7 PRESTON ST	0085	52	3		000000	R2	TM05	2	ORTIZ PORCEL, MARCO V
9-11 PRESTON ST	0085	52	4.01		000000	R2	TM05	4C	DALILA REAL ESTATE LLC
12 PRESTON ST	0085	51	18		000000	R2	TM05	2	DURGAJ, GJOVALIN & DIELE
13 PRESTON ST	0085	52	4.02		000000	R2	TM05	2	DALILA REAL ESTATE LLC
15 PRESTON ST	0085	52	5		000000	R2	TM05	2	TRUNCELLITO, DENNIS & JEANNETTE
16 PRESTON ST	0085	51	17		000000	R2	TM05	2	DE MARCO, DOMINICK & PATRICIA ET AL
20 PRESTON ST	0085	51	16		000000	R2	TM05	2	FLORES, MOISES A
21 PRESTON ST	0085	52	6		000000	R2	TM05	2	DIAZ, ALFREDO & ANGELA
22 PRESTON ST	0085	51	15		000000	R2	TM05	2	KAO, JEFFREY & KATHRYN
23 PRESTON ST	0085	52	7		000000	R2	TM05	2	CORONA SILVIA
24 PRESTON ST	0085	51	14		000000	R2	TM05	2	AGUILAR, GALO
25 PRESTON ST	0085	52	8		000000	R2	TM05	2	OVALLES, LUIS M
35 PRESTON ST	0086	53	3		000000	R2	TM05	2	HAASE, PATRICK
36 PRESTON ST	0081	50	14		000000	R2	TM05	2	KOWALCHUK, JOHN & MARGARET A
37 PRESTON ST	0086	53	4		000000	R2	TM05	2	BROWN, CHRISTOPHER & VANESSA
38 PRESTON ST	0081	50	13.01		000000	R2	TM05	2	TIGHE, WILLIAM & ARLENE
40 PRESTON ST	0081	50	13		000000	R2	TM05	2	NAVARRO, RAFAELA ETAL
42 PRESTON ST	0081	50	12		000000	R2	TM05	2	DRAKEFORD, HAMMIE & ANNMARIE
43 PRESTON ST	0087	53	5		000000	R2	TM05	2	DAUTAJ, ARDIANA & SERGIO GASHI
46 PRESTON ST	0080	50	11		000000	R2	TM05	2	JACKSON, THEODORE E & DEANNA M
48 PRESTON ST	0080	50	10		000000	R2	TM05	2	SAQUIC-COSME, EMILIANO ETAL
49 PRESTON ST	0087	53	6		000000	R2	TM05	2	WSNJYI LLC
50-52 PRESTON ST	0080	50	9		000000	R2	TM05	2	IACONETTI, MICHAEL & LINDA A
51 PRESTON ST	0087	53	7		000000	R2	TM05	2	HEIFETZ, IGOR & ANNA
54 PRESTON ST	0080	50	8		000000	R2	TM05	2	KHALIL, MAHER & MANAL
55 PRESTON ST	0087	53	8		000000	R2	TM05	2	DONARUMA, FRANCISCO & ATSUKO SATO
58-A PRESTON ST	0080	50	7.01	C0001	000000	R2	TM05	2	VOORHEES, RANDALL
58-B PRESTON ST	0080	50	7.01	C0002	000000	R2	TM05	2	RUGANI, JEANINE
64 PRESTON ST	0080	50	7		000000	R2	TM05	2	PRESTON STREET HOLDINGS LLC
73 PRESTON ST	0118	74	8		000000	R2	TM06	2	ELSHEIMY, MAGDY



## TAXING DISTRICT NO. 50 RIDGEFIELD PARK

## COUNTY NO. 02 BERGEN

PROPERTY LOCATION	PAGE NO.	BLOCK NO.	LOT NO.	LOT QUALIF.	ACCOUNT NO.	ZONE	TAX MAP	PROP CLASS	NAME OF OWNER
75 PRESTON ST	0118	74	9		000000	R2	TM06	2	VEGA, ARNALDO J & MARTHA J
77 PRESTON ST	0118	74	10		000000	R2	TM06	2	SCHUIERER, JOHN & BARBARA
79 PRESTON ST	0118	74	11		000000	R2	TM06	2	ESCALANTE, ANGELA
82 PRESTON ST	0101	66	15		000000	R2	TM06	2	FERNANDEZ, MAURULIO & LEYVA, RAQUEL
83 PRESTON ST	0118	74	12		000000	R2	TM06	2	TAPIA, ROSA
86 PRESTON ST	0101	66	14		000000	R2	TM06	2	DE MARCO, ANTHONY & ANNETTE
99 PRESTON ST	0116	73	6.01		000000	R2	TM06	2	VERNAGLIA, PAULA
105 PRESTON ST	0116	73	7		000000	R2	TM06	2	BANEK, JOHN & SUZANNE STEWART
107 PRESTON ST	0117	73	8		000000	R2	TM06	2	MONTALVO, JULIO & A JIMENEZ
108 PRESTON ST	0104	67	34		000000	R2	TM06	2	DAP DEVELOPERS LLC
111 PRESTON ST	0117	73	9		000000	R2	TM06	2	DOMINGUEZ, LUISA
112 PRESTON ST	0104	67	33		000000	R2	TM06	2	JOSEPH, FRANTZY
115 PRESTON ST	0117	73	10		000000	R2	TM06	2	115 PRESTON ST CO.
118 PRESTON ST	0104	67	32		000000	R2	TM06	2	SANABRIA, KERI & SCHMITT, IRENE
122 PRESTON ST	0103	67	31		000000	R2	TM06	2	LADOLCETTA, JEANNA & PETER
126 PRESTON ST	0103	67	30		000000	R2	TM06	2	GUERRERO, STEVEN
134 PRESTON ST	0103	67	29		000000	R2	TM06	2	NAGLE, SEAN & ANGELA M
140 PRESTON ST	0103	67	28		000000	R2	TM06	2	FERATOVIC, HAMID
144 PRESTON ST	0103	67	27		000000	R2	TM06	2	FERATOVIC, HAROLD & AMELA
149 PRESTON ST	0115	72	9		000000	R2	TM06	2	PRICE, JOHN B & DANA LYNN
150 PRESTON ST	0103	67	26		000000	R2	TM06	15D	NEW FOUNTAIN CHURCH
154 PRESTON ST	0103	67	25		000000	R2	TM06	2	IZAIAS, EDUARDO & TANIA
160 PRESTON ST	0103	67	24		000000	R2	TM06	2	MONZON, MICHAEL & MELISSA
162 PRESTON ST	0104	68	1		000000	R2	TM06	2	TAPIA, DANIELLE & LOUIS
166 PRESTON ST	0105	68	22		000000	R2	TM06	2	FLYNN, RICHARD & TONI MAZZARELLA
169 PRESTON ST	0113	71	8		000000	R2	TM06	2	BOYD, MARGARET
170 PRESTON ST	0105	68	21		000000	R2	TM06	2	GONZALEZ, FRANKLIN
174 PRESTON ST	0105	68	20		000000	R2	TM06	2	AGUERO, MIRANDA RAUL ENRIQUE
175 PRESTON ST	0113	71	9		000000	R2	TM06	2	MARTINEZ, HECTOR H & CHRISTINE
178 PRESTON ST	0105	68	19		000000	R2	TM06	2	O'GRADY, JOHN A & TARA
181 PRESTON ST	0113	71	9.01		000000	R2	TM06	2	CACIOPPO, PATRICIA, PAUL JR., MICHAEL
182 PRESTON ST	0105	68	18		000000	R2	TM06	2	EVERTZ, EFRAIN R & ANGELA M
190 PRESTON ST	0105	68.01	1		000000	R2	TM06	2	ALTUNJI, BILAL & WAFI JLELATY
194 PRESTON ST	0106	68.01	18		000000	R2	TM06	2	CHARLES, RAFAEL E & URENA, LILYBETH
198 PRESTON ST	0106	68.01	17		000000	R2	TM06	2	GUTIERREZ, NELLY & DODANIM
199 PRESTON ST	0111	70	8		000000	R2	TM06	2	TRAINOR, SILVIA TRSTE
201 PRESTON ST	0111	70	10		000000	R2	TM06	2	FMDC EQUITY PARTNERS LLC
205 PRESTON ST	0111	70	11		000000	R2	TM06	2	LOCHARENKUL, PETER
216 PRESTON ST	0108	69	24		000000	R2	TM06	2	SOLER, CRISTOBAL
220 PRESTON ST	0108	69	23		000000	R2	TM06	2	DOMINGUEZ, MARIA
222 PRESTON ST	0108	69	22		000000	R2	TM06	2	MARTTZ, KARL & MARITZA
224 PRESTON ST	0108	69	21		000000	R2	TM06	2	224 PRESTON ST CO
228 PRESTON ST	0108	69	20		000000	R2	TM06	2	SENKIW, GERHARD & CATHERINE
230 PRESTON ST	0108	69	19		000000	R2	TM06	2	JENSEN, ARTHUR & MARGARET
245 PRESTON ST	0113	70.01	12		000000	R1	TM07	2	ELMAZNY, MOHAMED & ELMAZNI, ISLAM
250 PRESTON ST	0109	69.01	11		000000	R1	TM07	2	MOLLINEDO, SERGIO & OLGA
RAILROAD AVE	0017	11	2		000000	I1	TM02	15C	VILLAGE OF RIDGEFIELD PARK
RAILROAD AVE	0017	11	4		000000	I1	TM02	15C	VILLAGE OF RIDGEFIELD PARK
RAILROAD AVE	0017	11	5		000000	I1	TM02	15C	VILLAGE OF RIDGEFIELD PARK
RAILROAD AVE	0233	151.01	1		000000	I1	TM05	15D	DEVELOPMENTAL DISAB ASSOC OF NJ INC
1 RAILROAD AVE	0097	63	8		000000	I1	TM05	4B	RAILROAD REALTY, LLC
10-70 RAILROAD AVE	0233	151.01	2		000000	I1	TM05	4B	GATES ROAD PARTNERS LLC
65 RAILROAD AVE	0092	57	1		000000	I1	TM05	4B	KELLY, EDWARD F & PATRICIA A
80 RAILROAD AVE	0233	151.01	3.01		000000	I1	TM02	4B	GATES PROPERTIES LLC
87 RAILROAD AVE	0071	44	1		000000	I1	TM05	4A	TIM'S WEST VIEW SERVICE STATION, INC
100 RAILROAD AVE	0233	151.01	3.02		000000	I1	TM02	4B	GATES REALTY CORP
120 RAILROAD AVE	0233	151.01	3.03		000000	I1	TM02	4B	120 RAILROAD AVE LLC-FIGLIA & SONS
125 RAILROAD AVE	0071	43	1		000000	I1	TM05	4A	NPM, LLC C/O LEEMILT'S PETRO
140 RAILROAD AVE	0233	151.01	3.04		000000	I1	TM02	4B	NAP BROS LLC
179 RAILROAD AVE	0001	1	1		000000	I1	TM02	4B	BDB LEASING INC
217 RAILROAD AVE	0001	1.01	8		000000	I1	TM02	4A	GARTH & AVRIL LLC ETAL
219 RAILROAD AVE	0001	1.01	9		000000	I1	TM02	4A	MK RAILROAD HOLDINGS LLC
REAR BERGEN TURNPIKE	0229	144	25			R2	TM12	15C	STATE OF NJ DEP
REAR BERGEN TURNPIKE	0229	144	26			R2	TM12	15C	STATE OF NJ DEP
REAR BERGEN TURNPIKE	0229	144	27			R2	TM12	15C	STATE OF NJ DEP
REAR BERGEN TURNPIKE	0229	144	28			R2	TM12	15C	STATE OF NJ DEP
REAR INDUSTRIAL AVE	0233	151	8			I2	TM05	15C	STATE OF NJ DEP
REAR INDUSTRIAL AVE	0233	151	9			I2	TM05	15C	STATE OF NJ DEP

## TAXING DISTRICT NO. 50 RIDGEFIELD PARK

## COUNTY NO. 02 BERGEN

PROPERTY LOCATION	PAGE NO.	BLOCK NO.	LOT NO.	LOT QUALIF.	ACCOUNT NO.	ZONE	TAX MAP	PROP CLASS	NAME OF OWNER
REAR INDUSTRIAL AVE	0234	152.02	10			I2	TM02	1	ASL REAL ESTATE VENTURES, LLC
REAR INDUSTRIAL AVE	0234	152.02	11			I2	TM02	4A	ASL REAL ESTATE VENTURES, LLC
REAR TEANECK RD (GORE)	0108	69	25			R2	TM06	15C	VILLAGE OF RIDGEFIELD PARK
RIDGEFIELD AVE	0211	135.01	1		000000	R2	TM10	15C	VILLAGE OF RIDGEFIELD PARK
7-9 RIDGEFIELD AVE	0210	135	2		000000	C4	TM12	4A	7-9 RIDGEFIELD AVE CORP
13 RIDGEFIELD AVE	0210	135	3		000000	C4	TM12	4A	7-9 RIDGEFIELD AVE CORP
17 RIDGEFIELD AVE	0210	135	4		000000	C4	TM12	2	ANTINORI, ANTHONY M
21 RIDGEFIELD AVE	0210	135	5.02		000000	C4	TM12	2	THORNTON, JOSEPHINE
23 RIDGEFIELD AVE	0210	135	5.01		000000	C4	TM12	2	GVN ENTERPRISES LLC
27 RIDGEFIELD AVE	0210	135	6		000000	C4	TM12	4A	GJYREVC, GAZMEND & VALBONA
29 RIDGEFIELD AVE	0210	135	6.01		000000	C4	TM12	4A	ZISA, PETER
35-37 RIDGEFIELD AVE	0210	135	8		000000	C4	TM12	4A	SELIMAJ, BESIMA
39 RIDGEFIELD AVE	0210	135	9		000000	C4	TM12	2	DURAKOVIC, RUZDIJA
41 RIDGEFIELD AVE	0210	135	10		000000	C4	TM12	4A	41 RIDGEFIELD AVENUE LLC
42 RIDGEFIELD AVE	0187	125	22		000000	R2	TM10	2	CONCEPCION, WILTON JESUS
45 RIDGEFIELD AVE	0210	135	12		000000	C4	TM12	4A	J & L PROPERTY MANAGEMENT LLC
46 RIDGEFIELD AVE	0187	125	21		000000	R2	TM10	2	GOMEZ, LUIS CARLOS HERRERA ETAL
47 RIDGEFIELD AVE	0190	128	1	C101	000000	C2	TM10	2	MARTE, VICTOR&ODUWOLE, MOSUN-MOLA
47 RIDGEFIELD AVE	0190	128	1	C102	000000	C2	TM10	2	LAM, RAYMOND & KATIE MENG YING LI
50 RIDGEFIELD AVE	0187	125	20		000000	R2	TM10	2	PALACIOS, LISSETTE
52 RIDGEFIELD AVE	0187	125	19		000000	R2	TM10	2	GARCIA, MARIA C & JOSE LUIS
53 RIDGEFIELD AVE	0190	128	2.01		000000	C2	TM10	2	PEREZ, LEONARDO CONTRERAS ETAL
55 RIDGEFIELD AVE	0191	128	2.02		000000	C2	TM10	2	MARTINEZ, HECTOR H & F MARTINEZ
56 RIDGEFIELD AVE	0187	125	17		000000	R2	TM10	2	RIVAS, NATHALY&RODRIGUEZ, GUARIONEX B
58-60 RIDGEFIELD AVE	0187	125	16		000000	C2	TM10	4C	LI, ZHEN
63 RIDGEFIELD AVE	0187	126	1		000000	C2	TM10	4A	KAHWAJIAN, MARY
65-67 RIDGEFIELD AVE	0187	126	2		000000	C2	TM10	4A	KAHWAJIAN, MARY
68-70 RIDGEFIELD AVE	0187	125	15		000000	C2	TM10	4A	MPEP PROPERTIES LLC C/O L.ABONYI
69 RIDGEFIELD AVE	0187	126	3		000000	C2	TM10	4A	YU, KWANG HEE & CHO, HYUM JUNG
71 RIDGEFIELD AVE	0188	126	4		000000	C3	TM10	4A	YU, KWANG HEE & CHO, HYUM JUNG
72 RIDGEFIELD AVE	0187	125	14		000000	C2	TM10	2	PALACIOS, MARIA
85 RIDGEFIELD AVE	0177	120	18		000000	R2	TM10	2	LOLLI, ALESSANDRO&CAPPA, FRANCESCA
87 RIDGEFIELD AVE	0176	120	1		000000	R2	TM10	2	TELLIAN, STEPHEN & PATRICIA
90 RIDGEFIELD AVE	0176	119	17		000000	R2	TM10	2	VALDEZ, JORGE & CAROLINA
91 RIDGEFIELD AVE	0176	120	2		000000	R2	TM10	15F	OLENDER, SIEGRIED(ZEKE) ETAL/TRSTES
94 RIDGEFIELD AVE	0176	119	16		000000	R2	TM10	2	ROHLFS, RICHARD R & ELVIRA
95 RIDGEFIELD AVE	0176	120	3		000000	R2	TM10	2	OMAR, MOHYE E & ELAMIR, AMANY ETALS
98 RIDGEFIELD AVE	0176	119	15		000000	R2	TM10	2	UY, ISABELO D & MARIA D
99 RIDGEFIELD AVE	0176	120	4		000000	R2	TM10	2	BRITO, RAFAEL A
102 RIDGEFIELD AVE	0176	119	14		000000	R2	TM10	2	MEHAR, JASPAL P
103 RIDGEFIELD AVE	0176	120	5		000000	R2	TM10	2	KIM, CHLOE JINSOL ETAL
106 RIDGEFIELD AVE	0176	119	13		000000	R2	TM10	2	FERNANDEZ, JORGE & CHRISTINA MULLEN
107 RIDGEFIELD AVE	0177	120	6		000000	R2	TM10	2	JEFFERSON, STEPHEN L & LISA M
110 RIDGEFIELD AVE	0176	119	12		000000	R2	TM10	2	LUNA, JUAN A & LUZ D
111 RIDGEFIELD AVE	0177	120	7		000000	R2	TM10	2	OTERO, CARMEN
9 ROOSEVELT AVE	0104	68	3		000000	R2	TM06	2	VON RUDENBORG, LORRAINE
10 ROOSEVELT AVE	0103	67	23		000000	R2	TM06	2	DZENDZEL, GEORGE & BONNIE ANN
14 ROOSEVELT AVE	0103	67	22		000000	R2	TM06	2	LANTIGUA, MARY J
15 ROOSEVELT AVE	0104	68	4		000000	R2	TM06	2	LU, HARRISON ETAL
16 ROOSEVELT AVE	0102	67	21		000000	R2	TM06	2	NUNEZ, RAUDEL GARCIA
17 ROOSEVELT AVE	0104	68	5		000000	R2	TM06	2	CF HOLDINGS 2023 LLC
18 ROOSEVELT AVE	0102	67	20		000000	R2	TM06	2	GALASSO, VIRGINIA
19 ROOSEVELT AVE	0104	68	6		000000	R2	TM06	2	AMBER INVESTMENT GROUP 19 LLC
38 ROOSEVELT AVE	0066	40	17		000000	R2	TM03	2	MC GEE THOMAS F & OLGA M
100 ROOSEVELT AVE	0047	26	8		000000	R2	TM03	2	O'KEEFE, WILLIAM
109 ROOSEVELT AVE	0032	20	20		000000	R1	TM03	2	PEREZ, SYLVIA
111 ROOSEVELT AVE	0033	20	20.01		000000	R1	TM03	2	MESA, TOMAS & FELICITA ETALS
112 ROOSEVELT AVE	0039	21	12		000000	R2	TM03	2	LUNA, ADAM FERMIN
113 ROOSEVELT AVE	0031	20	7		000000	R1	TM03	2	MCCLUSKY, RYAN & NGUYEN, DOROTHY
114 ROOSEVELT AVE	0039	21	11		000000	R2	TM03	2	CAYETANO, LIDIA
125 ROOSEVELT AVE	0031	20	5		000000	R1	TM03	2	RUTKOWSKI, STEPHEN & DONNA
129 ROOSEVELT AVE	0031	20	4		000000	R1	TM03	2	WONDRACK, CAROL A
133 ROOSEVELT AVE	0031	20	3		000000	R1	TM03	15F	GONZALEZ, ALEXANDER
100 ROUTE 46 E	0078	47.06	1		000000	OP2	TM14	4A	RIDGEFIELD PROPERTIES LLC
150 ROUTE 46 E	0078	47.02	1		000000	OP2	TM14	15F	NJ TRANSIT CORP C/O REALESTATE DEPT
151 ROUTE 46 WEST	0068	40.02	2					15F	NJ TRANSIT CORP C/O REALESTATE DEPT
SCOTT COURT	0161	110	1		000000	R3	TM07	4C	SCOTT COURT APTS LLC
SECOND ST	0018	11	10		000000	R2	TM02	15C	VILLAGE OF RIDGEFIELD PARK

## TAXING DISTRICT NO. 50 RIDGEFIELD PARK

## COUNTY NO. 02 BERGEN

PROPERTY LOCATION	PAGE NO.	BLOCK NO.	LOT NO.	LOT QUALIF.	ACCOUNT NO.	ZONE	TAX MAP	PROP CLASS	NAME OF OWNER
3 SECOND ST	0015	10	2		000000	R2	TM02	2	ZAIKOWSKI, DONALD & MARIE S
7 SECOND ST	0015	10	5		000000	R2	TM02	2	DAVIES, GODWIN A & STELLA
8 SECOND ST	0018	11	22		000000	I1	TM02	2	GARCIA, VICTOR & BULURAN, BENICA
10 SECOND ST	0018	11	20		000000	I1	TM02	2	LASCANO, ARNEL
15 SECOND ST	0015	10	5.01		000000	R2	TM02	2	ALTAMIRANO,CARLOS J ETAL
17 SECOND ST	0015	10	6		000000	R2	TM02	2	ALTAMIRANO,JUAN & MENDOZA, NELLY
19 SECOND ST	0015	10	7.01		000000	R2	TM02	2	LANZETTI-WARD,DIANE&COLON,SARAH
21 SECOND ST	0015	10	7		000000	R2	TM02	2	BATISTA, LEANDRO
23 SECOND ST	0015	10	8		000000	R2	TM02	2	CHAVEZ-LEDEZMA, ALISON
25 SECOND ST	0015	10	8.01		000000	R2	TM02	2	HEO,CHRISTINA & JAVIER,TIMOTHY
27 SECOND ST	0016	10	8.02		000000	R2	TM02	2	AGUIRRE, RAMON ELIAS & NIURKA
29 SECOND ST	0016	10	9		000000	R2	TM02	2	APPEL, FREDERICK
31 SECOND ST	0016	10	9.01		000000	R2	TM02	2	JEONG,YOUNG HYEON&MAK SOON
33 SECOND ST	0016	10	10		000000	R2	TM02	2	JEONG, YONG HYEON & JAE WOO
101-107 SECOND ST	0002	3	1		000000	R2	TM02	2	STEKAT PROP. LLC C/O JOSE CASERES
110 SECOND ST	0001	2	21		000000	R2	TM02	2	MADDOCK, RONALD T & DONNA G
113 SECOND ST	0002	3	2		000000	R2	TM02	2	HERNANDEZ,KELVIN
114 SECOND ST	0001	2	20		000000	R2	TM02	4C	114 SECOND ASSOCIATES LLC
118 SECOND ST	0001	2	19		000000	R2	TM02	2	XENOPHONTOS,SPIROS
119 SECOND ST	0002	3	3		000000	R2	TM02	2	BRUCE&ELAINE RULAND IRR LIVING TRST
122 SECOND ST	0001	2	17.01		000000	R2	TM02	2	SHAZO,GOLAN
123 SECOND ST	0002	3	3.01		000000	R2	TM02	2	PEDRANI, MICHAEL & KATHRYN
127 SECOND ST	0002	3	4		000000	R2	TM02	2	SHAW, CHAD & ANDREA
3 SEVENTH ST	0055	33	1		000000	R2	TM03	2	COHEN, JOSEPH & JATNA
4 SEVENTH ST	0059	34	28		000000	R2	TM03	2	TOVAR, SANDRA
7 SEVENTH ST	0055	33	2		000000	R2	TM03	2	MARIN, MICHAEL & ELAINE
8 SEVENTH ST	0059	34	27		000000	R2	TM03	2	JIREH INVESTORS LLC
9 SEVENTH ST	0055	33	3		000000	R2	TM03	2	ADAMES, JUAN B & J DEL ROSARIO
11-13 SEVENTH ST	0056	33	4		000000	R2	TM03	2	REISTETTER, EDWARD & HELEN
12 SEVENTH ST	0059	34	26		000000	R2	TM03	2	PROTASIO, PAOLO & MARIA
15 SEVENTH ST	0056	33	5		000000	R2	TM03	2	MOLINA, SANDI & LUZ
16 SEVENTH ST	0059	34	25		000000	R2	TM03	2	TORRES, DIOGENES & FLAVIA
17 SEVENTH ST	0056	33	6		000000	R2	TM03	2	AWAD, AIDA F & SAMUEL MANKARYOUS
20 SEVENTH ST	0059	34	24		000000	R2	TM03	2	MOTA,VICENTE
22 SEVENTH ST	0059	34	23		000000	R2	TM03	2	GONZALEZ, WALTER & ZENIA
24 SEVENTH ST	0059	34	22		000000	R2	TM03	2	PRIETO,JOSE & MARISOL & J PRIETO JR
25 SEVENTH ST	0056	33	8		000000	R2	TM03	2	LAKAJ, MIRASH & LISA & RUDOLF LAKAJ
26 SEVENTH ST	0059	34	21		000000	R2	TM03	2	CORREA, VICTOR & VASQUEZ, LAURA
29 SEVENTH ST	0056	33	9		000000	R2	TM03	2	GAVIN, ELVIRA
30 SEVENTH ST	0059	34	20		000000	R2	TM03	2	HOSMER, SCOTT & DIANE
33 SEVENTH ST	0056	33	10		000000	R2	TM03	2	THOMPSON, THOMAS & KELLY CATHCART
34 SEVENTH ST	0059	34	19		000000	R2	TM03	2	DELGADO, JHONNY & WILLIAM
37 SEVENTH ST	0056	33	12		000000	R2	TM03	2	BORDA, RUBEN
39 SEVENTH ST	0056	33	13		000000	R2	TM03	2	LEON, GLORIA & JOHN
42 SEVENTH ST	0059	34	17		000000	R2	TM03	2	MC LOUGHLIN, C & P ETALS
43 SEVENTH ST	0056	33	14		000000	R2	TM03	2	DUFFY, KEVIN
44 SEVENTH ST	0058	34	16		000000	R2	TM03	2	TAFUR, ITALO & LOURDES
47 SEVENTH ST	0056	33	15		000000	R2	TM03	2	ANTELO, GERARDO
48 SEVENTH ST	0058	34	15		000000	R2	TM03	2	PINEIRO, ALEX & SARAH LOUISE GREEN-
52 SEVENTH ST	0058	34	14		000000	R2	TM03	2	MATEHUALA, ARMANDO JUAREZ
56 SEVENTH ST	0020	13	43		000000	R2	TM03	2	BULAGAY, SAMUEL & CONSCIENCIA
57 SEVENTH ST	0020	14	2		000000	R2	TM03	2	BEVERS, RAYMOND E & JOAN M
58 SEVENTH ST	0020	13	42		000000	R2	TM03	1	BULAGAY, SAMUEL & CONSCIENCIA
61 SEVENTH ST	0020	14	3		000000	R2	TM03	2	FERNANDEZ,ILIANA LOPEZ&JOSE A
62 SEVENTH ST	0020	13	40		000000	R2	TM03	2	WENGIEL, CAROL
65 SEVENTH ST	0020	14	4		000000	R2	TM03	2	BULAGAY, KRISTINA
67 SEVENTH ST	0020	14	5		000000	R2	TM03	2	ETO, ANGELIQUE & EDISON ASTUDILLO
68 SEVENTH ST	0020	13	39		000000	R2	TM03	2	DAVIS,KATHY&GLENN
70 SEVENTH ST	0020	13	37		000000	R2	TM03	2	PEREZ, JUDELKIS
71 SEVENTH ST	0020	14	6		000000	R2	TM03	2	MAGLIONE, JAMES P & DIANE C
73 SEVENTH ST	0020	14	8		000000	R2	TM03	2	CARAMES, CARLOS J & MARIA
74 SEVENTH ST	0020	13	35		000000	R2	TM03	2	PRATISSOLI, ANDERSON & LUCIANA
76 SEVENTH ST	0019	13	34		000000	R2	TM03	2	DALESSIO, PAMELA HEHL & JAMES
77 SEVENTH ST	0020	14	10		000000	R2	TM03	2	MOAED,ALI OBADI ETAL
79 SEVENTH ST	0021	14	11		000000	R2	TM03	2	RIVERA, VERONICA G ETAL
80 SEVENTH ST	0019	13	33		000000	R2	TM03	2	LEE, JONG MIN
82 SEVENTH ST	0019	13	31		000000	R2	TM03	2	MALAYER, GEORGE E & KATHLEEN
83 SEVENTH ST	0021	14	13		000000	R2	TM03	2	AREVALO,RICARDO

## TAXING DISTRICT NO. 50 RIDGEFIELD PARK

## COUNTY NO. 02 BERGEN

PROPERTY LOCATION	PAGE NO.	BLOCK NO.	LOT NO.	LOT QUALIF.	ACCOUNT NO.	ZONE	TAX MAP	PROP CLASS	NAME OF OWNER
84 SEVENTH ST	0019	13	30		000000	R2	TM03	2	CESARIO, CHRISTOPHER & ALISON
88 SEVENTH ST	0019	13	29		000000	R2	TM03	2	NODA, MASAHIRO & OGAWA, KAYOKO
89 SEVENTH ST	0021	14	14		000000	R2	TM03	2	LOPEZ, WILLIAM D
90 SEVENTH ST	0019	13	27		000000	R2	TM03	2	CONDE, LILY
91 SEVENTH ST	0021	14	16		000000	R2	TM03	2	FERRARO, ANNA
92 SEVENTH ST	0019	13	26		000000	R2	TM03	2	ACOSTA, CRYSTAL ETAL
93 SEVENTH ST	0021	14	17		000000	R2	TM03	2	FERRARO, ANNA
95 SEVENTH ST	0021	14	19		000000	R2	TM03	2	AGUILAR, ZOILA C
96 SEVENTH ST	0019	13	24		000000	R2	TM03	2	MACIAS, ANGELA & YONNY RUISDAEL ETAL
99 SEVENTH ST	0021	14	21		000000	R2	TM03	2	GUZMAN, JAVIER & GIOVANNA
100 SEVENTH ST	0019	13	22		000000	R2	TM03	2	THEN, JAHSON M & AMNIRYS
SHORELINE	0230	145	22			I1	TM13	15C	STATE OF NJ DEP
SHORELINE	0230	145	23			I1	TM13	15C	STATE OF NJ DEP
SHORELINE	0230	145	24			I1	TM13	15C	STATE OF NJ DEP
SHORELINE	0231	146	5			I1	TM13	15C	STATE OF NJ DEP
2 SIXTH ST	0010	7	34		000000	R2	TM02	2	VASQUEZ, ALBERT & DORIS
3 SIXTH ST	0057	34	1		000000	R2	TM03	2	EDWARDS, BRIAN JOSEPH & VIVI-ANNA
6-8 SIXTH ST	0010	7	33		000000	R2	TM02	2	FONDACARO, FRED V & ETHEL L
7 SIXTH ST	0057	34	2		000000	R2	TM03	2	SEDENO, SERGIO ETALS
10 SIXTH ST	0010	7	32		000000	R2	TM02	2	MOLINA, STEPHANIE T ETAL
11 SIXTH ST	0058	34	3		000000	R2	TM03	2	LOPEZ, RUBILEIDY JIMENEZ ETAL
14 SIXTH ST	0010	7	31		000000	R2	TM02	15F	MOREL, ANTHONY
15 SIXTH ST	0058	34	4		000000	R2	TM03	2	LOPEZ, ELIZABETH ETAL
16 SIXTH ST	0010	7	30		000000	R2	TM02	2	BARRVOS, LUIS M
19 SIXTH ST	0058	34	5		000000	R2	TM03	2	HERRERA, FABIAN JIMENEZ
20 SIXTH ST	0010	7	29		000000	R2	TM02	2	MARMOL, CARLOS & ANNA
23 SIXTH ST	0058	34	6		000000	R2	TM03	2	CLEMENT, MICHAEL & ELIZABETH
24 SIXTH ST	0010	7	28		000000	R2	TM02	2	MC LOUGHLIN, MICHAEL & MARY
25 SIXTH ST	0058	34	7		000000	R2	TM03	2	RASMUSSEN, ALAN JOHN & JANET
28 SIXTH ST	0009	7	27		000000	R2	TM02	2	REYES, ELIZABETH
29 SIXTH ST	0058	34	8		000000	R2	TM03	2	CASTRO, RUDY Y (ETAL)
32 SIXTH ST	0009	7	26		000000	R2	TM02	2	BESHAY, MARY
33 SIXTH ST	0058	34	9		000000	R2	TM03	2	USALJ, MARIO & MARIJA
36 SIXTH ST	0009	7	25		000000	R2	TM02	2	ATZ, SABINO & DOLORES MARTIN
37 SIXTH ST	0058	34	10		000000	R2	TM03	2	ACOSTA, ISRAEL & GLADYS
38 SIXTH ST	0009	7	23		000000	R2	TM02	2	REZKALLA, MAGED
39 SIXTH ST	0058	34	11		000000	R2	TM03	2	CAOILE, DOMINADOR & JOANNE
44 SIXTH ST	0009	7	22.01		000000	R2	TM02	2	SANCHEZ, LISBETH A
45 SIXTH ST	0058	34	12		000000	R2	TM03	2	SCHMIDT, RICHARD F & ELLEN
46 SIXTH ST	0009	7	22		000000	R2	TM02	2	VALENZUELA, CHRISTIAN & DIAZ, DIANA
50 SIXTH ST	0009	7	21		000000	R2	TM02	2	ZULUAGA, DIEGO & PUERTA, CLAUDIA
100 SIXTH ST	0008	6	40		000000	R2	TM02	2	AVILA, VICENTE
101 SIXTH ST	0018	13	1		000000	R2	TM03	2	AGAPITO, WILHELM & RAQUEL
104 SIXTH ST	0008	6	38		000000	R2	TM02	2	PICKAIL, CHARLES & FRANCES
105 SIXTH ST	0018	13	2		000000	R2	TM03	2	SOTOMAYER, BETSABETH ETAL
107 SIXTH ST	0018	13	2.01		000000	R2	TM03	2	COLON, DANIEL
108 SIXTH ST	0008	6	36		000000	R2	TM02	2	GONZALEZ, KARINA & JOSE G GONZALEZ
109 SIXTH ST	0018	13	3		000000	R2	TM03	2	ORTIZ ESTATES LLC
111 SIXTH ST	0018	13	3.01		000000	R2	TM03	2	GARCIA, JOSEPH & RODRIGUEZ, ERIKA
112 SIXTH ST	0008	6	35		000000	R2	TM02	2	PEET, WILLIAM E & ANNA MARIA
115 SIXTH ST	0018	13	4		000000	R2	TM03	2	ROSADO, ANA & CARLOS TORRES
116 SIXTH ST	0008	6	33		000000	R2	TM02	2	LEKGJONAJ, NIKOLL & ELSA
117 SIXTH ST	0018	13	6		000000	R2	TM03	2	SHAH, NIMESHKUMAR D ETAL
120 SIXTH ST	0007	6	32		000000	R2	TM02	2	AUNG, NYI NYI & MAYSANDAR
121 SIXTH ST	0018	13	7		000000	R2	TM03	2	CERDAS, CLIFF E & NANCY
125 SIXTH ST	0018	13	9		000000	R2	TM03	2	O'NEILL, KEVIN & LORRIE L NICHOLS
126 SIXTH ST	0007	6	30		000000	R2	TM02	2	CONSORO-GREEN, JEANNETTE
129 SIXTH ST	0018	13	11		000000	R2	TM03	2	HEFFERNAN, JOHN F & LINDA M
130 SIXTH ST	0007	6	28		000000	R2	TM02	2	KOFFLER, JENNIFER & NEMANI, AARON
132 SIXTH ST	0007	6	27		000000	R2	TM02	2	KIM, CHAN HO & ARUMI
133 SIXTH ST	0018	13	12		000000	R2	TM03	2	BROWN, RONALD R & LAURIE E
136 SIXTH ST	0007	6	25		000000	R2	TM02	2	ADAMES, JUAN
137 SIXTH ST	0019	13	14		000000	R2	TM03	2	UBILLUS, WILLIE & GLENDA
140 SIXTH ST	0007	6	24		000000	R2	TM02	2	RIVERA, JOSE & MARIA CARDONA
141 SIXTH ST	0019	13	15		000000	R2	TM03	2	PP 423 HIGHLAND LLC
144 SIXTH ST	0007	6	22		000000	R2	TM02	2	POWELL, CONRAD & MEGAN CULLIGAN
145 SIXTH ST	0019	13	17		000000	R2	TM03	2	IBRAHIM, SAADI A & MARCELLE A
150 SIXTH ST	0007	6	20		000000	R2	TM02	2	BOMZER, HAL & CATHERINE



## TAXING DISTRICT NO. 50 RIDGEFIELD PARK

## COUNTY NO. 02 BERGEN

PROPERTY LOCATION	PAGE NO.	BLOCK NO.	LOT NO.	LOT QUALIF.	ACCOUNT NO.	ZONE	TAX MAP	PROP CLASS	NAME OF OWNER
151 SIXTH ST	0019	13	19		000000	R2	TM03	2	PUJOLS, RAMON A ETAL
154 SIXTH ST	0007	6	19		000000	R2	TM02	2	GUIMET, MOISES & ESTRELLA
155 SIXTH ST	0019	13	21		000000	R2	TM03	2	MESSA,ALDEDIER&LARRAHONDO,ANGELA
9 SOUTH ST	0215	138	4.01			R2	TM12	2	NOVA, CARLITA & AMBIORYS ETAL
10 SOUTH ST	0215	137	18		000000	R2	TM12	2	HAN, PETER
15 SOUTH ST	0215	138	4.02			R2	TM12	2	MEJIA, JUAN
20 SOUTH ST	0215	137	17		000000	R2	TM12	2	BAUTISTA, ISMAEL & ALBINA MORALES
23 SOUTH ST	0215	138	6		000000	R2	TM12	2	KANE,JOHN J & MARY M
30 SOUTH ST	0218	138.01	18		000000	R2	TM12	2	MARCHI, SILVANA
33 SOUTH ST	0215	138	8		000000	R2	TM12	2	BERGMAN, PETER J & LOIS
34 SOUTH ST	0218	138.01	17		000000	R2	TM12	2	MULHOLLAND, TONI-MARIE
35 SOUTH ST	0215	138	9		000000	R2	TM12	2	CRUM, DAVID & ELIZABETH
36 SOUTH ST	0218	138.01	16		000000	R2	TM12	2	THOMPSON, GERALDINE F
37 SOUTH ST	0215	138	10		000000	R2	TM12	2	DUNN, MICHAEL V & REYES, LLARINA C
39 SOUTH ST	0215	138	11		000000	R2	TM12	2	PACHECO, DAMIAN & OCASIO, THALIA
40 SOUTH ST	0218	138.01	15		000000	R2	TM12	2	MCKENZIE, CRISTINA ETAL
41 SOUTH ST	0215	138	12		000000	R2	TM12	2	KESSLER, KAREN & NOEL JAWOROWSKI
42 SOUTH ST	0218	138.01	14		000000	R2	TM12	2	AHMEMULIC, ELVIR ETAL
43 SOUTH ST	0216	138	13		000000	R2	TM12	2	UBEN, MINORKAS & MAXIMO
44 SOUTH ST	0218	138.01	13		000000	R2	TM12	2	CHEUVERET, RALPH & NANCY
45-47 SOUTH ST	0216	138	15			R2	TM12	2	COZY HOME RENTAL LLC
46 SOUTH ST	0218	138.01	12		000000	R2	TM12	2	SLEM, GEORGE & MARIANA ABDELNOUR
49 SOUTH ST	0216	138	16		000000	R2	TM12	2	CASTELLON, NELSON & W BETHANCOURT
1 SPRUCE AVE	0146	98	1		000000	R2	TM08	2	PAPOTERS, RAFAEL
2 SPRUCE AVE	0146	97	5		000000	R2	TM08	2	RICCITELLI, RICHARD
3 SPRUCE AVE	0147	98	2		000000	R2	TM08	2	BARBIERI, ALDO & DIANNE
6 SPRUCE AVE	0146	97	4		000000	R2	TM08	2	IOMMAZZO JR., LORENZO
7 SPRUCE AVE	0147	98	3		000000	R2	TM08	2	PAPOTERS, RAFAEL
8 SPRUCE AVE	0146	97	3		000000	R2	TM08	2	LONDONO, DAVID
11 SPRUCE AVE	0147	98	4		000000	R2	TM08	2	DI SCASCIO, MATTHEW & KAREN
14 SPRUCE AVE	0146	97	2		000000	R2	TM08	2	MONTALVAN, HILDA A ETAL
15 SPRUCE AVE	0147	98	5		000000	R2	TM08	2	WILLIAMS, THOMAS & DONNA
16 SPRUCE AVE	0146	97	1		000000	R2	TM08	2	CABRAL, NILDA C ETALS
21 SPRUCE AVE	0146	95	1		000000	R2	TM08	2	SHEHRI, DITMAR & NELA, ANGJELA
23 SPRUCE AVE	0146	95	2		000000	R2	TM08	2	BERNAL, LUIS F & VESNA
25 SPRUCE AVE	0146	95	3		000000	R2	TM08	2	STEVENS, NATHAN & DIANA SAMAROO
27 SPRUCE AVE	0146	95	4		000000	R2	TM08	2	RODRIGUEZ, MAGALY
30 SPRUCE AVE	0146	96	1		000000	R2	TM08	15F	B P LODGE #1506 ELKS
37-39 SPRUCE AVE	0137	88	3		000000	CLH	TM08	4A	37-39 SPRUCE PROPERTY LLC
47 SPRUCE AVE	0137	88	6		000000	CLH	TM08	4A	KELLY, KEVIN
50 SPRUCE AVE	0137	87	15		000000	CLH	TM08	2	MARSHALL,KERN &GONZALEZ,ROSA
52 SPRUCE AVE	0137	87	14		000000	CLH	TM08	2	VIDA JR, KAROL & PAVIL & PETER
53 SPRUCE AVE	0137	88	7		000000	CLH	TM08	2	G & G REAL ESTATE, LLC
54 SPRUCE AVE	0137	87	13		000000	CLH	TM08	2	QUIROZ, JORGE A & TRANSITO
9 1/2 MAPLE ST	0222	141	2		000000	R2	TM12	2	YU, KWANG HEE
1 STATION PLAZA	0232	150.01	1		000000	I1	TM08	4A	JS ONE PROPERTY LLC NJ
9 SUMMIT ST	0092	57	5		000000	I1	TM05	2	PRISILA PROPERTY LLC
12 SUMMIT ST	0078	46	34		000000	R2	TM05	2	ANTIGUA, NEAL S & MARICARMEN
14 SUMMIT ST	0078	46	33		000000	R2	TM05	2	HOFMEISTER, RAYMOND E & JUDY
16 SUMMIT ST	0077	46	32		000000	R2	TM05	2	SCHREIBER, R & A HERB-SCHREIBER
22B SUMMIT ST	0077	46	31	C0001				2	MACKEY, LARRY & CLAIRE
22A SUMMIT ST	0077	46	31	C0002				2	JUNG,HAЕ SUN(SUN,JUNG HYE)
26 SUMMIT ST	0086	52	17		000000	R2	TM05	2	SANCHEZ, RAFAEL
30 SUMMIT ST	0086	52	16		000000	R2	TM05	2	MARGIOTTA, DENNIS R A & DENISE M
34 SUMMIT ST	0086	52	14		000000	R2	TM05	2	MARQUES,J&R C/O ERNEST A VILLA, JR
35 SUMMIT ST	0089	55	1		000000	R2	TM05	2	VAN GELDREN, THOMAS & ELIZABETH
37 SUMMIT ST	0089	55	2		000000	R2	TM05	2	SILVERSTEIN, DAVID & CAROLYN
39 SUMMIT ST	0089	55	2.01		000000	R2	TM05	2	MILBURNE,ASHLEY L
40 SUMMIT ST	0086	52	13		000000	R2	TM05	2	VAN GELDREN, CHARLES & ANNA
43 SUMMIT ST	0089	55	3		000000	R2	TM05	2	KHELLA, MARIEM ETALS
44 SUMMIT ST	0086	52	12		000000	R2	TM05	2	PAOLA PEREYRA, LYDIA
46 SUMMIT ST	0086	52	11		000000	R2	TM05	2	CHAMBERS, MARIA
47 SUMMIT ST	0089	55	4		000000	R2	TM05	2	FAJARDO, GIANCARLO ETAL
48 SUMMIT ST	0086	52	10.01		000000	R2	TM05	2	VARGAS, ROSALIE B ETAL
51 SUMMIT ST	0089	55	5		000000	R2	TM05	2	QUESADA, FABIER PERDIGON ETAL
54 SUMMIT ST	0086	52	10		000000	R2	TM05	2	MOY, JUSTIN & MEI
55 SUMMIT ST	0089	55	6		000000	R2	TM05	2	KENSAK, ANTHONY & LINDA
57 SUMMIT ST	0089	55	7		000000	R2	TM05	2	ANLIAN, JOHN & JANE BONNIE

## TAXING DISTRICT NO. 50 RIDGEFIELD PARK

## COUNTY NO. 02 BERGEN

PROPERTY LOCATION	PAGE NO.	BLOCK NO.	LOT NO.	LOT QUALIF.	ACCOUNT NO.	ZONE	TAX MAP	PROP CLASS	NAME OF OWNER
58 SUMMIT ST	0086	53	1.01		000000	R2	TM05	2	KATAYAMA,MYRA&MITSURU&HIROKO
62 SUMMIT ST	0086	53	1		000000	R2	TM05	2	PINZON, ROBERT & BARBARA LOPEZ
64 SUMMIT ST	0087	53	14		000000	R2	TM05	2	DUBON, EDGAR
66 SUMMIT ST	0087	53	13		000000	R2	TM05	2	ZAMBRANO, GABRIEL D & JOLANTA
67 SUMMIT ST	0087	54	1		000000	R2	TM05	2	MCGRATH, KEVIN M & DANA M
71 SUMMIT ST	0087	54	2		000000	R2	TM05	2	CORBETT, JOHN & JUNE
72 SUMMIT ST	0087	53	12		000000	R2	TM05	2	INAGAKI, JOHN C
73 SUMMIT ST	0087	54	3		000000	R2	TM05	2	SANCHEZ, CHRISTOPHER & MARIA
74 SUMMIT ST	0087	53	11		000000	R2	TM05	2	ELSHARKAWY, SAMIR & SARAH
75 SUMMIT ST	0087	54	4		000000	R2	TM05	2	BLANC, NICOLAS T ETAL
79 SUMMIT ST	0088	54	5		000000	R2	TM05	2	PAUL, LISA & ROY
81 SUMMIT ST	0088	54	6		000000	R2	TM05	2	KIM, KIL TAEK
83 SUMMIT ST	0088	54	7		000000	R2	TM05	2	MUNOZ, MARGARITA A
87 SUMMIT ST	0088	54	8.01		000000	R2	TM05	2	TORRES, RAUL & LESLY
TEANECK ROAD REAR	0033	20.01	5.05				TM04	15C	VILLAGE OF RIDGEFIELD PARK
TEANECK RD (REAR)	0034	20.01	7.02					15C	VILLAGE OF RIDGEFIELD PARK
TEANECK RD (REAR)	0034	20.01	9.02					15C	VILLAGE OF RIDGEFIELD PARK
TEANECK ROAD	0034	20.01	10		000000	R1	TM04	15C	VILLAGE OF RIDGEFIELD PARK
TEANECK ROAD REAR	0038	20.04	1		000000	I1	TM04	15C	VILLAGE OF RIDGEFIELD PARK
TEANECK ROAD	0200	134.01	1		000000	R3	TM12	15C	VILLAGE OF RIDGEFIELD PARK
TEANECK ROAD	0220	138.02	19		000000	R2	TM12	15C	VILLAGE OF RIDGEFIELD PARK
1 TEANECK ROAD	0222	140	1		000000	I1	TM12	4A	M & J 730 LLC
2 TEANECK ROAD	0225	141	38		000000	C4	TM12	4A	CUSTOM CABINETS BY FRANK INC
16 TEANECK ROAD	0225	141	35		000000	R2	TM12	2	BONILLA, MARTIN
17 TEANECK ROAD	0222	140	6		000000	R3	TM12	4C	17 TEANECK JT LLC
22 TEANECK ROAD	0225	141	34		000000	R2	TM12	2	TABSACO, THEODORE & KATHY
24 TEANECK ROAD	0225	141	33		000000	R2	TM12	2	MORALES, JOSE F & KAREN J
25 TEANECK ROAD	0222	140	7		000000	R3	TM12	4C	MAPLE COURT ASSOCIATES, LIMITED
26 TEANECK ROAD	0225	141	32		000000	R2	TM12	2	INTOY, VELDA SIAZON
30 TEANECK ROAD	0225	141	31		000000	R2	TM12	2	ANTOLA, YVONNE
33 TEANECK ROAD	0222	140	10		000000	R3	TM12	2	PAZ-JOVEL,JOSE EATL
34 TEANECK ROAD	0224	141	30		000000	R2	TM12	2	ARXER, STEPHEN & GISELLE A
34 TEANECK ROAD	0224	141	30	X				15F	ARXER, STEPHEN & GISELLE A
35 TEANECK ROAD	0222	140	11		000000	R3	TM12	2	HSEIH, WHA CHAN & TUN, SWE ZIN
37 TEANECK ROAD	0222	140	12		000000	R3	TM12	2	MANOCCHIO, ANTONIO & JENNIFER
38 TEANECK ROAD	0224	141	29		000000	R2	TM12	2	GARCIA, HERIBERTO
39 TEANECK ROAD	0222	140	13		000000	R3	TM12	2	GARCIA, ANDRES F
40 TEANECK ROAD	0224	141	28		000000	R2	TM12	2	TOFELOS LLC
42 TEANECK ROAD	0224	141	27		000000	R2	TM12	15F	ZAJICEK, EMANUEL A & BERNADETTE G
43 TEANECK ROAD	0222	140	14		000000	R3	TM12	2	QUINTANILLA,VLADIMIR CUELLAR ETALS
50 TEANECK ROAD	0224	141	26		000000	R2	TM12	2	FERNANDEZ, LENNY & SURIEL, NIURKA
54 TEANECK ROAD	0224	141	25		000000	R2	TM12	2	MOHAMMAD,ALI&OSMAN,HEBBH
55 TEANECK ROAD	0222	140	15		000000	R3	TM12	4C	RP INVESTMENTS LLC
58 TEANECK ROAD	0224	141	24		000000	R2	TM12	2	JOHNSON, BARBARA E
59 TEANECK ROAD	0222	140	18		000000	R3	TM12	2	ORDONEZ,WILMER E VILELA
61 TEANECK ROAD	0222	140	19		000000	R3	TM12	2	CURRAN, KELLY M
62 TEANECK ROAD	0224	141	23		000000	R2	TM12	2	THOMAS, ELIZABETH & C PIPITONE
66 TEANECK ROAD	0224	141	22		000000	R2	TM12	2	JOSON, ALEXANDER & EMELITA
67 TEANECK ROAD	0209	134.01	18		000000	R3	TM12	2	SUAREZ,CRISTOPHER G VERA ETAL
68 TEANECK ROAD	0224	141	21		000000	R2	TM12	2	STA. MARIA, SALVACION D
69 TEANECK ROAD	0209	134.01	17		000000	R3	TM12	2	MENDEZ, MIGUEL A ETAL
70 TEANECK ROAD	0224	141	20		000000	R2	TM12	2	JOSE,SHELLY&SHELLY,SHEENA&AYLIN
71 TEANECK ROAD	0209	134.01	16		000000	R3	TM12	2	LIAO, ZHIFENG & LIZHEN
72 TEANECK ROAD	0224	141	19		000000	R2	TM12	2	CASAJE, RAFAELYAMBAO & ANGELICA
73 TEANECK ROAD	0209	134.01	15		000000	R3	TM12	2	SANCHEZ, UZIEL ROMALES ETAL
74 TEANECK ROAD	0224	141	18		000000	R2	TM12	2	SINGH, SUKHJIT & MANJIT SINGH
78 TEANECK ROAD	0223	141	17		000000	R2	TM12	2	OCAMPO, LUIS F & NORALBA G
79 TEANECK ROAD	0209	134.01	14		000000	R3	TM12	4C	NEW SHALOM REALTY LLC C/O HF KOVAL
81 TEANECK RD	0209	134.01	13			R3	TM12	2	TIVON, LLC
82 TEANECK ROAD	0220	138.02	25		000000	R2	TM12	4A	82 TEANECK RD LLC
89-93 TEANECK RD CP1	0204	134.01	11	CCP01		R3	TM12	2	KANG, PETER
89-93 TEANECK RD CP2	0205	134.01	11	CCP02	000000	R3	TM12	2	YEUNG,CHRISTOPHER & SUSAN KIM
89-93 TEANECK RD CP3	0205	134.01	11	CCP03		R3	TM12	2	MEADOW EDGE C/O ALEXANDER GROUP
89-93 TEANECK RD CP4	0205	134.01	11	CCP04		R3	TM12	2	MEADOW EDGE C/O ALEXANDER GROUP
89-93 TEANECK RD CP5	0205	134.01	11	CCP05		R3	TM12	2	ROBERT ENRIQUEZ
89-93 TEANECK RD CP7	0205	134.01	11	CCP07		R3	TM12	2	MEADOW EDGE C/O ALEXANDER GROUP
89-93 TEANECK RD CP8	0205	134.01	11	CCP08		R3	TM12	2	MEADOW EDGE C/O ALEXANDER GROUP
89-93 TEANECK RD CP9	0205	134.01	11	CCP09		R3	TM12	2	BEST, MARIA

## TAXING DISTRICT NO. 50 RIDGEFIELD PARK

## COUNTY NO. 02 BERGEN

PROPERTY LOCATION	PAGE NO.	BLOCK NO.	LOT NO.	LOT QUALIF.	ACCOUNT NO.	ZONE	TAX MAP	PROP CLASS	NAME OF OWNER
89-93 TEANECK RD CP10	0205	134.01	11	CCP10		R3	TM12	2	SOHN, ALBERT
89-93 TEANECK RD CP11	0205	134.01	11	CCP11		R3	TM12	2	KIM, SOPHIA MYONGSUN
89-93 TEANECK RD CP12	0205	134.01	11	CCP12		R3	TM12	2	JUELA, GRETA
89-93 TEANECK RD G1	0205	134.01	11	CG001		R3	TM12	2	LEE, DONGSOOK
89-93 TEANECK RD G2	0205	134.01	11	CG002		R3	TM12	2	PENA, IRIS M
89-93 TEANECK RD G3	0205	134.01	11	CG003	000000	R3	TM12	2	BOLLHARDT, DENNIS & ANGELA
89-93 TEANECK RD G4	0205	134.01	11	CG004		R3	TM12	2	VINCENTZ, WARREN
89-93 TEANECK RD G5	0206	134.01	11	CG005		R3	TM12	2	VILLANUEVA, DARIOU LEGSAC ETAL
89-93 TEANECK RD G6	0206	134.01	11	CG006		R3	TM12	2	PALANCA, PAUL & MICHELLE
89-93 TEANECK RD G7	0206	134.01	11	CG007		R3	TM12	2	VALENTINETTI, PAUL
89-93 TEANECK RD G8	0206	134.01	11	CG008		R3	TM12	2	VINCENTZ, WARREN
89-93 TEANECK RD G9	0206	134.01	11	CG009		R3	TM12	2	VINCENTZ, WARREN
89-93 TEANECK RD G10	0206	134.01	11	CG010		R3	TM12	2	ANGARITA, MARIA & RAMON RESTITUYO
89-93 TEANECK RD G11	0206	134.01	11	CG011		R3	TM12	2	ARIAS DURAN, FRANKLIN
89-93 TEANECK RD G12	0206	134.01	11	CG012		R3	TM12	2	SOSA, HILDA
89-93 TEANECK RD G13	0206	134.01	11	CG013	000000	R3	TM12	2	US BANK NATIONAL ASSOC. TRSTE
89-93 TEANECK RD G14	0206	134.01	11	CG014	000000	R3	TM12	2	SPIRALS PROPERTIES LLC
89-93 TEANECK RD UNIT A1	0206	134.01	11	C0101		R3	TM12	2	ANGARITA, MARIA & RESTITUYO, RAMON
89-93 TEANECK RD UNIT A2	0206	134.01	11	C0102		R3	TM12	2	KIM, SOPHIA MYONGSUN
89-93 TEANECK RD UNIT A3	0206	134.01	11	C0103		R3	TM12	2	YATES III, MICHAEL & BRIGETTE
89-93 TEANECK RD A4	0206	134.01	11	C0104	000000	R3	TM12	2	OSMANI, SARAH ETAL
89-93 TEANECK RD UNIT A5	0207	134.01	11	C0105		R3	TM12	2	VALENTINETTI, PAUL
89-93 TEANECK RD UNIT A6	0207	134.01	11	C0106		R3	TM12	2	KANG, PETER
89-93 TEANECK RD UNIT A7	0207	134.01	11	C0107		R3	TM12	2	VILLANUEVA, DARIOU LEGSAC ETAL
89-93 TEANECK RD UNIT A8	0207	134.01	11	C0108		R3	TM12	2	SOSA, AIDA & MAYRA CAMILO
89-93 TEANECK RD UNIT A9	0207	134.01	11	C0109		R3	TM12	2	PENA, IRIS M
89-93 TEANECK RD UNIT A10	0207	134.01	11	C0110		R3	TM12	2	HAPP ENTERPRISES, LLC
89-93 TEANECK RD UNIT B1	0207	134.01	11	C0201		R3	TM12	2	YAKIMOVICH, ULADZIMIR & HANNA
89-93 TEANECK RD UNIT B2	0207	134.01	11	C0202		R3	TM12	2	HAMILTON, EBONI
89-93 TEANECK RD UNIT B3	0207	134.01	11	C0203		R3	TM12	2	PALANCA, PAUL REX ETAL
89-93 TEANECK RD UNIT B4	0207	134.01	11	C0204		R3	TM12	2	LEE, JUNHEE
89-93 TEANECK RD UNIT B5	0207	134.01	11	C0205		R3	TM12	2	KUECK, TIMOTHY NICKOLAS ETAL
89-93 TEANECK RD UNIT B6	0207	134.01	11	C0206		R3	TM12	2	ARIAS, FRANKLIN DURAN
89-93 TEANECK RD UNIT B7	0207	134.01	11	C0207		R3	TM12	2	HERNANDEZ, FRUTOSO & VERONICA
89-93 TEANECK RD UNIT B8	0207	134.01	11	C0208	A	R3	TM12	2	KIM, KEUN TAE & JUNG JIN
89-93 TEANECK RD UNIT B9	0208	134.01	11	C0209		R3	TM12	2	GIARDINA, SHERYL
89-93 TEANECK RD UNIT B10	0208	134.01	11	C0210		R3	TM12	2	GERDA, DEYDANIA
89-93 TEANECK RD UNIT B11	0208	134.01	11	C0211		R3	TM12	2	HASSEBROEK, SALLY
89-93 TEANECK RD UNIT B12	0208	134.01	11	C0212		R3	TM12	2	MAZMANIAN, EDWARD
89-93 TEANECK RD UNIT B13	0208	134.01	11	C0213	00000000	R3	TM12	2	YEUNG, CHRISTOPHER Y & SUSAN H KIM-
89-93 TEANECK RD UNIT B14	0208	134.01	11	C0214		R3	TM12	2	LEE, DONGSOOK
89-93 TEANECK RD UNIT B15	0208	134.01	11	C0215		R3	TM12	2	SPIRALS PROPERTIES LLC
89-93 TEANECK RD UNIT B16	0208	134.01	11	C0216		R3	TM12	2	BEST, MARIA
89-93 TEANECK RD UNIT C1	0208	134.01	11	C0301		R3	TM12	2	PROSPER PROPERTIES LLC NJ
89-93 TEANECK RD UNIT C2	0208	134.01	11	C0302		R3	TM12	2	MEADOW EDGE C/O ALEXANDER GROUP
89-93 TEANECK RD UNIT C3	0208	134.01	11	C0303		R3	TM12	2	LEE, MIKYUNG
89-93 TEANECK RD UNIT C4	0208	134.01	11	C0304		R3	TM12	2	MIDLAND AND MAIN LLC
89-93 TEANECK RD UNIT C5	0208	134.01	11	C0305	000000	R3	TM12	2	KRUPKIN DAVID S
89-93 TEANECK RD UNIT C6	0208	134.01	11	C0306		R3	TM12	2	SALVATORE, CECELIA
89-93 TEANECK RD UNIT C7	0209	134.01	11	C0307	00	R3	TM12	2	DIAZ, BRYAN P
89-93 TEANECK RD UNIT C8	0209	134.01	11	C0308		R3	TM12	2	ENRIQUEZ, ROBERT
89-93 TEANECK RD UNIT C9	0209	134.01	11	C0309		R3	TM12	2	JUELA, GRETA
89-93 TEANECK RD UNIT C10	0209	134.01	11	C0310		R3	TM12	2	SOHN, ALBERT
89-93 TEANECK RD UNIT C11	0209	134.01	11	C0311		R3	TM12	2	SCHIESS, DONALD C TRSTE
89-93 TEANECK RD UNIT C12	0209	134.01	11	C0312		R3	TM12	2	SIDAROSS, MONICA
89-93 TEANECK RD UNIT C13	0209	134.01	11	C0313		R3	TM12	2	ZAPATA, JOHN M
89-93 TEANECK RD UNIT C14	0209	134.01	11	C0314	00000000	R3	TM12	2	PEREZ, MASSIEL TORRES
97 TEANECK ROAD	0204	134.01	10.01			R3	TM12	2	ANGELOSANTE, ANTHONY & CATHERINE
98 TEANECK ROAD	0221	139	10		000000	R2	TM12	2	VASQUEZ, JOSE (ETAL)
99 TEANECK RD UNIT 101	0200	134.01	2.01	C0101		R3	TM12	2	NUNEZ, MARIANA & BAEZ, ERIC
99 TEANECK RD UNIT 102	0200	134.01	2.01	C0102		R3	TM12	2	LYNCH, ROBERT
99 TEANECK RD UNIT 103	0200	134.01	2.01	C0103		R3	TM12	2	MC CARROLL, RAYMOND
99 TEANECK RD UNIT 104	0200	134.01	2.01	C0104		R3	TM12	2	LEE, SOONJOO C(SOO J) ETAL
99 TEANECK RD UNIT 105	0200	134.01	2.01	C0105	000000	R3	TM12	2	MYUNG, SOON CHUL
99 TEANECK RD UNIT 106	0200	134.01	2.01	C0106		R3	TM12	2	CASOLA, SUSAN
99 TEANECK RD UNIT 107	0200	134.01	2.01	C0107	000000	R3	TM12	2	MESSINA, STEPHANIE
99 TEANECK RD UNIT 108	0200	134.01	2.01	C0108	000000	R3	TM12	2	ROLON, JAIME & LAYLO, ELIZABETH
99 TEANECK RD UNIT 109	0200	134.01	2.01	C0109		R3	TM12	2	FERNANDEZ, DIANE & ARMANDO

## TAXING DISTRICT NO. 50 RIDGEFIELD PARK

## COUNTY NO. 02 BERGEN

PROPERTY LOCATION	PAGE NO.	BLOCK NO.	LOT NO.	LOT QUALIF.	ACCOUNT NO.	ZONE	TAX MAP	PROP CLASS	NAME OF OWNER
99 TEANECK RD UNIT 110	0201	134.01	2.01	C0110		R3	TM12	15F	ADVANCE HOUSING INC
99 TEANECK RD UNIT 111	0201	134.01	2.01	C0111		R3	TM12	2	HONG, SUNGLING
99 TEANECK RD UNIT 112	0201	134.01	2.01	C0112		R3	TM12	2	BU, YUFENG
99 TEANECK RD UNIT 113	0201	134.01	2.01	C0113		R3	TM12	2	KIM, HYEJEONG
99 TEANECK RD UNIT 114	0201	134.01	2.01	C0114		R3	TM12	2	PARK, SEON DUK
99 TEANECK RD UNIT 115	0201	134.01	2.01	C0115		R3	TM12	2	HALL, BARBARA M
99 TEANECK RD UNIT 116	0201	134.01	2.01	C0116	000000	R3	TM12	2	FIGMENT REALTY LLC
99 TEANECK RD UNIT 117	0201	134.01	2.01	C0117		R3	TM12	2	KWON, YONG SUNG & HYUNSOO
99 TEANECK RD UNIT 118	0201	134.01	2.01	C0118		R3	TM12	2	QI, PAUL
99 TEANECK RD UNIT 119	0201	134.01	2.01	C0119		R3	TM12	2	XU, VICKY
99 TEANECK RD UNIT 201	0201	134.01	2.01	C0201		R3	TM12	2	KIM, JANICE S
99 TEANECK RD UNIT 202	0201	134.01	2.01	C0202		R3	TM12	2	LINDHURST, AMY C
99 TEANECK RD UNIT 203	0201	134.01	2.01	C0203		R3	TM12	2	SHIN 2019 FAMILY TRUST/PAUL TRSTE
99 TEANECK RD UNIT 204	0201	134.01	2.01	C0204		R3	TM12	2	LEE, GRACE SOO YOUNG
99 TEANECK RD UNIT 205	0202	134.01	2.01	C0205		R3	TM12	2	KLEIN-PINTOURI, RACHEL
99 TEANECK RD UNIT 206	0202	134.01	2.01	C0206		R3	TM12	2	YOO, SANG & KYUNG HWA
99 TEANECK RD UNIT 207	0202	134.01	2.01	C0207		R3	TM12	2	KO, ANDREW & YANG, WOO MI
99 TEANECK RD UNIT 208	0202	134.01	2.01	C0208		R3	TM12	2	SAMMS, STEVEN & DENISE
99 TEANECK RD UNIT 209	0202	134.01	2.01	C0209		R3	TM12	2	MAREK, LOIS
99 TEANECK RD UNIT 210	0202	134.01	2.01	C0210	00000000	R3	TM12	2	SIU, WING KAP
99 TEANECK RD UNIT 211	0202	134.01	2.01	C0211		R3	TM12	2	KIM, SOON H
99 TEANECK RD UNIT 212	0202	134.01	2.01	C0212		R3	TM12	2	KONG, KYUNG J
99 TEANECK RD UNIT 213	0202	134.01	2.01	C0213		R3	TM12	2	ADAMOWICZ, JON S.
99 TEANECK RD UNIT 214	0202	134.01	2.01	C0214		R3	TM12	2	KO, YOUNG M
99 TEANECK RD UNIT 215	0202	134.01	2.01	C0215		R3	TM12	2	BOSS, GIOVANNA
99 TEANECK RD UNIT 216	0202	134.01	2.01	C0216		R3	TM12	2	KO, YOUNG M
99 TEANECK RD UNIT 217	0202	134.01	2.01	C0217		R3	TM12	2	BOGOS, NICHOLAS
99 TEANECK RD UNIT 218	0202	134.01	2.01	C0218		R3	TM12	2	LEE, YOUNGJU
99 TEANECK RD UNIT 219	0203	134.01	2.01	C0219		R3	TM12	2	KO, YOUNG M
99 TEANECK RD UNIT 301	0203	134.01	2.01	C0301		R3	TM12	2	KIM, YOUNTAE
99 TEANECK RD UNIT 302	0203	134.01	2.01	C0302		R3	TM12	2	NAMGOONG, JIN
99 TEANECK RD UNIT 303	0203	134.01	2.01	C0303		R3	TM12	2	SEMPER, AARON
99 TEANECK RD UNIT 304	0203	134.01	2.01	C0304		R3	TM12	2	PERVIZI, GRISELA
99 TEANECK RD UNIT 305	0203	134.01	2.01	C0305		R3	TM12	2	BU, YUFENG PHENNY
99 TEANECK RD UNIT 306	0203	134.01	2.01	C0306		R3	TM12	2	RIZZO, DENISE
99 TEANECK RD UNIT 307	0203	134.01	2.01	C0307		R3	TM12	2	KIM, IN SEOB & MOUNGOK
99 TEANECK RD UNIT 308	0203	134.01	2.01	C0308		R3	TM12	2	TISSERAND, THOMAS
99 TEANECK RD UNIT 309	0203	134.01	2.01	C0309		R3	TM12	2	SUAREZ, ANA M
99 TEANECK RD UNIT 310	0203	134.01	2.01	C0310		R3	TM12	2	LEE, YONGSIN
99 TEANECK RD UNIT 311	0203	134.01	2.01	C0311		R3	TM12	2	YOON, JOONKI
99 TEANECK RD UNIT 312	0203	134.01	2.01	C0312		R3	TM12	2	KIM, LAURA
99 TEANECK RD UNIT 313	0203	134.01	2.01	C0313		R3	TM12	2	CONFORTI, MARIA
99 TEANECK RD UNIT 314	0204	134.01	2.01	C0314		R3	TM12	2	LYNCH, ROBERT
99 TEANECK RD UNIT 315	0204	134.01	2.01	C0315	000000	R3	TM12	2	BANAAG, MARIA
99 TEANECK RD UNIT 316	0204	134.01	2.01	C0316		R3	TM12	2	JOAN G. DECLEMENTE
99 TEANECK RD UNIT 317	0204	134.01	2.01	C0317	000000	R3	TM12	2	SUH, HELEN
99 TEANECK RD UNIT 318	0204	134.01	2.01	C0318		R3	TM12	2	NELSON, KENNETH & CORENE
99 TEANECK RD UNIT 319	0204	134.01	2.01	C0319		R3	TM12	2	LEE, HELEN H
101 TEANECK ROAD	0204	134.01	8		000000	R3	TM12	15C	VILLAGE OF RIDGEFIELD PARK
102 TEANECK ROAD	0221	139	9		000000	R2	TM12	2	LIN, WEN
103 TEANECK ROAD	0204	134.01	7		000000	R3	TM12	2	VILLA-CALLE, LIGIA V
105 TEANECK ROAD	0204	134.01	6		000000	R3	TM12	2	QIU, JIMMY & MEI, TIFFANY
106 TEANECK ROAD	0221	139	8		000000	R2	TM12	2	ARCHILA, CAMILO
107 TEANECK ROAD	0204	134.01	5		000000	R3	TM12	2	GALLAGHER, LAUREN ETALS
109 TEANECK ROAD	0204	134.01	4		000000	R3	TM12	2	FERRARA, FRANK & RUTH A
110 TEANECK ROAD	0221	139	7		000000	R2	TM12	2	NARDIN, SHAUNDELL M & STACY A
111 TEANECK ROAD	0204	134.01	3		000000	R3	TM12	2	ESTEVEZ, NILSON
115 TEANECK ROAD	0200	134	9	C0003				2	CORONADO, DANIEL & WENDY VASQUEZ
117 TEANECK ROAD	0200	134	9	C0002				2	CLARK, DOLORES
119 TEANECK ROAD	0200	134	9	C0001				2	SINGH, CHARANJIT
125 TEANECK ROAD	0200	134	8		000000	R3	TM11	15F	VILLAGE OF RIDGEFIELD PARK
126 TEANECK ROAD	0189	127	13		000000	R2	TM10	2	ARCENTALES, SEGUNDO ETAL
129 TEANECK ROAD	0199	134	7		000000	R3	TM11	2	SIMONE, DEBORAH A
120 TEANECK ROAD	0189	127	12		000000	R2	TM10	2	POLLARD, VIRGIL & BROOK
132-132A TEANECK ROAD	0189	127	11		000000	R2	TM10	2	AGUDELO, JAVIER & GLORIA
133 TEANECK ROAD	0199	134	6		000000	R3	TM11	2	LUGO, ADALBERTO & NICOLE M
135 TEANECK ROAD	0199	134	5		000000	R3	TM11	2	KACZPROWICZ, CAROLYN
137 TEANECK ROAD	0199	134	4		000000	R3	TM11	2	DAP DEVELOPERS LLC



## TAXING DISTRICT NO. 50 RIDGEFIELD PARK

## COUNTY NO. 02 BERGEN

PROPERTY LOCATION	PAGE NO.	BLOCK NO.	LOT NO.	LOT QUALIF.	ACCOUNT NO.	ZONE	TAX MAP	PROP CLASS	NAME OF OWNER
139 TEANECK ROAD	0199	134	3		000000	R3	TM11	2	RUIZ, AMINTA PEREZ
140 TEANECK ROAD	0189	127	10		000000	R2	TM10	2	SIMO, AMANDA A
144 TEANECK ROAD	0189	127	9		000000	R2	TM10	2	SANCHEZ PEREZ, WILLIAM A ETAL
154 TEANECK ROAD	0189	127	8		000000	R2	TM10	2	ZHUKOVIN, DMITRY
156 TEANECK ROAD	0185	124	1		000000	R2	TM10	2	ABULEBDA, MOHAMMAD AHMED&ZAHAN, HORMA
162 TEANECK ROAD	0185	124	4		000000	R2	TM10	2	GONZALEZ-ACEVEDO, GERARDO
164 TEANECK ROAD	0185	124	5		000000	R2	TM10	2	GARCIA, EDDITH
166 TEANECK ROAD	0185	124	6		000000	R2	TM10	2	BOGDEWICZ, THOMAS
172 TEANECK ROAD	0185	124	7		000000	R2	TM10	2	VERGARA, JULIO & MARIA SARMIENTO
175 TEANECK ROAD	0198	133	2		000000	R2	TM11	2	GOSSMANN, HEINZ & JOSEFINE
176 TEANECK ROAD	0185	124	8		000000	R2	TM10	2	ARACENA, YAMILKA ETAL
178 TEANECK ROAD	0185	124	9		000000	R2	TM10	2	CHEN, YAN & LIN RONG
179 TEANECK ROAD	0198	133	3		000000	R2	TM11	2	ACQUAFREDDA, THOMAS
184 TEANECK ROAD	0185	124	10		000000	R2	TM10	2	CARTAGENA, HECTOR & ROSA
185 TEANECK ROAD	0196	131	1		000000	R2	TM11	2	MEDINA-VALDES, RAUL T
188 TEANECK ROAD	0185	124	11		000000	R2	TM10	2	BAEZ, BETTINA
189 TEANECK ROAD	0196	131	2		000000	R2	TM11	2	MEDINA-VALDES, REINIER
190 TEANECK ROAD	0186	124	12		000000	R2	TM10	2	DUNLAP, CRYSTAL E
195 TEANECK ROAD	0196	131	3		000000	R2	TM11	2	PAPAJAN, GEORGE & JOANNE
196 TEANECK ROAD	0186	124	13		000000	R2	TM10	2	NUNEZ GOMEZ, SANDRA
197 TEANECK ROAD	0196	131	4		000000	R2	TM11	2	ALVAREZ, PEDRO & GRISELDA
198 TEANECK ROAD	0186	124	14		000000	R2	TM10	2	LOHSEN, ADAM R
201 TEANECK ROAD	0196	131	5		000000	R2	TM11	2	MENDEZ, CRUZ & MANUEL LOPEZ
202 TEANECK ROAD	0186	124	15		000000	R2	TM10	2	CHAN, ERNEST TSZ CHUN ETAL
204 TEANECK ROAD	0186	124	16		000000	R2	TM10	2	SCERBO, FRANK S & LUCILLE
206 TEANECK ROAD	0183	123	23		000000	R2	TM10	2	MALOTA, SPHEN & AZIZ
208 TEANECK ROAD	0183	123	22		000000	R2	TM10	2	KURIYAMA, JUAN & CECILIA
209 TEANECK ROAD	0196	131	5.01		000000	R2	TM11	2	MENDEZ, MANUEL
211 TEANECK ROAD	0196	131	6		000000	R2	TM11	2	RUIZ, YASMIRA D DE AZA ETALS
215 TEANECK ROAD	0196	131	7		000000	R2	TM11	2	KAZEMIPOUR, PAROOSHAK
216 TEANECK ROAD	0183	123	20		000000	R2	TM10	2	RAMOS, JORGE & LIZA MACHADO
218 TEANECK ROAD	0183	123	19		000000	R2	TM10	2	ROMAN, MADELYN
219 TEANECK ROAD	0196	131	8		000000	R2	TM11	2	TORRES, JAVIER
222 TEANECK ROAD	0183	123	18		000000	R2	TM10	2	MC KAY, BRUCE C & ELAINE W HAAKE
223 TEANECK ROAD	0196	131	9		000000	R2	TM11	2	TULLOCH, BRUCE & SHENISE
226 TEANECK ROAD	0173	117	10		000000	R2	TM09	2	KAZAGIOI, NATYRA
227 TEANECK ROAD	0196	131	10		000000	R2	TM11	2	NAVAS, LUIS & ANAA
229 TEANECK ROAD	0193	130	1		000000	R2	TM11	2	WEY, THEENSHEE & CHIENAN
230 TEANECK ROAD	0173	117	10.01		000000	R2	TM09	2	VILLANUEVA, LUCIA & NESTOR
233-235 TEANECK ROAD	0193	130	2		000000	R2	TM11	2	FIGUEROA, JOSE
234 TEANECK ROAD	0172	117	9		000000	R2	TM09	2	FLORES, HILDA
238 TEANECK ROAD	0172	117	8.01		000000	R2	TM09	1	FLORES, HILDA
239 TEANECK ROAD	0194	130	3		000000	R2	TM11	2	CORTINAS, DIOGENES
240 TEANECK ROAD	0172	117	8		000000	R2	TM09	1	RICCA, LUIGI & JUDY N
241-243 TEANECK ROAD	0194	130	4		000000	R2	TM11	4A	241-243 TEANECK ROAD REALTY LLC
244 TEANECK ROAD	0172	117	7		000000	R2	TM09	2	RICCA, LUIGI & JUDY N
245-249 TEANECK ROAD	0169	116	1		000000	R2	TM09	4A	CANEVA, GILMAR&PATRICIA
248 TEANECK ROAD	0166	114	9		000000	R2	TM09	2	MORALES, CARLOS & MARIA VERA
250 TEANECK ROAD	0166	114	8		000000	R2	TM09	2	MOTANI, VINAYCHAND P & PRAFULLA V
251 TEANECK ROAD	0169	116	2		000000	R2	TM09	2	GONZALEZ, RAMSES ETAL
255 TEANECK ROAD	0169	116	3		000000	R2	TM09	2	OJEDA-SOTO, JOSE
256 TEANECK ROAD	0166	114	7		000000	R2	TM09	2	ARIZ, SERGIO & CARIDAD F TRSTES
257-259 TEANECK ROAD	0169	116	4		000000	R2	TM09	2	LOOR, GEOVANNY
258 TEANECK ROAD	0166	114	6		000000	R2	TM09	2	SAN JUAN, DIANE (IRBY) ETAL
260 TEANECK ROAD	0166	114	6.01		000000	R2	TM09	2	MONTRONE, MARIA
263 TEANECK ROAD	0169	116	5		000000	R2	TM09	2	SAULS, EARL ROY
265 TEANECK ROAD	0166	115	1		000000	R2	TM09	2	CANTO, LOUIS C & THERESA A
269 TEANECK ROAD	0166	115	2		000000	R2	TM09	2	GORRE, ALLYANA MAE & CHEN, DAVID
270 TEANECK ROAD	0165	113	19		000000	R2	TM09	2	FARAG, MINA
272 TEANECK ROAD	0165	113	18		000000	R2	TM09	4C	ANDERSON ASSOCIATES
275 TEANECK ROAD	0167	115	3		000000	R2	TM09	2	PEREZ, JEFFREY & ROSARIO, LUIS A
277 TEANECK ROAD	0167	115	4		000000	R2	TM09	2	ARCILIA, ANDRES & SANCHEZ, BIBIANA
278-282 TEANECK ROAD	0165	113	16		000000	C2	TM09	4C	ANDERSON ASSOCIATES
279 TEANECK ROAD	0167	115	5		000000	R2	TM09	2	CALDERON, PAOLA
281 TEANECK ROAD	0167	115	6		000000	R2	TM09	2	SANCHEZ, LUIS AND ORQUIDIA
283 TEANECK ROAD	0167	115	7		000000	R2	TM09	2	ARGIRIS, ELIAS L
284-288 TEANECK ROAD	0165	113	14		000000	C2	TM09	4A	A&D TEANECK ROAD, LLC
285-315 TEANECK ROAD	0162	112	1		000000	R3	TM09	4C	LAMPARELLO, DOLORES

## TAXING DISTRICT NO. 50 RIDGEFIELD PARK

## COUNTY NO. 02 BERGEN

PROPERTY LOCATION	PAGE NO.	BLOCK NO.	LOT NO.	LOT QUALIF.	ACCOUNT NO.	ZONE	TAX MAP	PROP CLASS	NAME OF OWNER
290-294 TEANECK ROAD	0164	113	13		000000	C2	TM09	4A	LIN, HUANG
298 TEANECK ROAD	0164	113	12		000000	C2	TM09	4A	DIAMOND 105 LLC
302 TEANECK ROAD	0158	107	17		000000	R2	TM09	2	DUQUE, CLAUDIA
306 TEANECK ROAD	0158	107	16		000000	R2	TM09	2	CABANILLA, DYANNA&CEDENO, JULIO
310 TEANECK ROAD	0158	107	15		000000	R2	TM09	2	GOLDENBERG, IGOR
314 TEANECK ROAD	0158	107	14		000000	R2	TM09	2	RICHARDSON, KATHERINE ANNE ETAL
316 TEANECK ROAD	0158	107	13		000000	R2	TM09	2	DOYLE, NEIL J & JENNY
317 TEANECK ROAD	0159	108	1		000000	R2	TM09	2	GURUNG, SADIP ROBERT ETALS
319 TEANECK ROAD	0159	108	2		000000	R2	TM09	2	SHAH, JAYKUMAR & SMITA
322 TEANECK ROAD	0158	107	12		000000	R2	TM09	2	BUDINICH, GEORGE
323 TEANECK ROAD	0159	108	3		000000	R2	TM09	2	CABA, DAVID & SONIA
326 TEANECK ROAD	0158	107	11		000000	R2	TM09	2	ROBERTS, JOAN & ROBERT
327 TEANECK ROAD	0159	108	4		000000	R2	TM09	2	WONG, JEFFREY
329 TEANECK ROAD	0159	108	5		000000	R2	TM09	2	YOON, CHANG & JONG
330 TEANECK ROAD	0158	107	10		000000	R2	TM09	2	RP LDC PROPERTIES LLC
332 TEANECK ROAD	0132	83	17.01		000000	R2	TM06	2	GARCIA, LUIS & THERESA
333 TEANECK ROAD	0159	108	6		000000	R2	TM09	2	FAJARDO, JAVIER&PENAFIEL, WILSON
335 TEANECK ROAD	0159	108	7		000000	R2	TM09	2	HIDALGO, RONALD & ASTRID M
338 TEANECK ROAD	0132	83	17		000000	R2	TM06	2	FERNANDEZ, JENNIFER
339 TEANECK ROAD	0159	108	8		000000	R2	TM09	2	ARGUETA, ANDREA & DILVER
343 TEANECK ROAD	0159	108	8.01		000000	R2	TM09	2	LLANO, S MAYER & MARGOTH
344 TEANECK ROAD	0132	83	16		000000	R2	TM06	2	TORRETO, JOSE F & LETICIA F
346 TEANECK ROAD	0132	83	15		000000	R2	TM06	2	ECHEVERRIA, ALEXIS & INGRID
348 TEANECK ROAD	0131	83	14		000000	R2	TM06	2	KIM, DOHYUN & MINJEONG
349 TEANECK ROAD	0132	84	1		000000	R2	TM06	2	RODRIGUEZ, ALEX & ANITA MILLER
350 TEANECK ROAD	0131	83	13		000000	R2	TM06	2	MICHAEL, DAVID
355 TEANECK ROAD	0132	84	2		000000	R2	TM06	2	MEYLER, JOHN & NANCY
358 TEANECK ROAD	0131	83	12.01		000000	R2	TM06	2	CRUZ, JOSEPH & MARCIA
359 TEANECK ROAD	0132	84	3		000000	R2	TM06	2	PARK, JOHN & SUNHWA SHIN
363 TEANECK ROAD	0132	84	4		000000	R2	TM06	2	SHERPA, PASANG D
366 TEANECK ROAD	0124	78	22		000000	R2	TM06	2	BILAZEROS, ARLENE
367 TEANECK ROAD	0132	84	5		000000	R2	TM06	2	SYBY, ADELE
370 TEANECK ROAD	0124	78	21		000000	R2	TM06	2	BALIAN, JOHN & LETICIA
371 TEANECK ROAD	0133	84	6		000000	R2	TM06	2	KHALILOV, JELENA & DMITRIY
374 TEANECK ROAD	0124	78	20		000000	R2	TM06	2	CALAN, JORGE JACOBO ETAL
375 TEANECK ROAD	0133	84	7		000000	R2	TM06	2	ORTIZ, ERNESTO R & CHAVEZ, SONNI A
378 TEANECK ROAD	0124	78	19		000000	R2	TM06	2	KELLEHER, PATRICIA M
381 TEANECK ROAD	0133	84	8		000000	R2	TM06	2	TOWOLAWI, TAJUDEEN T & MORENIKE T
382 TEANECK ROAD	0124	78	18		000000	R2	TM06	2	RAMOS, HUGO & CHRISTINA
383 TEANECK ROAD	0133	84	9		000000	R2	TM06	2	REMIGIO, JOSE L & IDELKA
384 TEANECK ROAD	0124	78	17		000000	R2	TM06	2	SHAKER, ASHRAF & AMANDA
387 TEANECK ROAD	0133	84	10		000000	R2	TM06	2	ABAD, VANESSA & TEJADA, ANGELA M
388 TEANECK ROAD	0123	78	16		000000	R2	TM06	2	MIKAIL, RAMY & HUI-LIN YU
389 TEANECK ROAD	0124	79	1		000000	R2	TM06	2	CEKREZI, SETKI&XHYDOLLARI, ENXHI
392 TEANECK ROAD	0123	78	15		000000	R2	TM06	2	JAAFAR, HASSAN&TADLAOUI, ZAHRA
395 TEANECK ROAD	0125	79	2		000000	R2	TM06	2	YANG, SEUNG JIN & HYANG SOOK MOON
398 TEANECK ROAD	0123	78	14		000000	R2	TM06	2	KOLA, FADJOL ETALS
400 TEANECK ROAD	0114	71	17		000000	R2	TM06	2	LYONS, PETER J & KLARA
403 TEANECK ROAD	0125	79	3		000000	R2	TM06	2	HILLERMEIER, WILLIAM K & EILEEN
404 TEANECK ROAD	0114	71	16		000000	R2	TM06	2	HARRIS, JANET
406 TEANECK ROAD	0114	71	15		000000	R2	TM06	2	ESPINAL, ANDERSON & BIRMANIA RAMIREZ
407 TEANECK ROAD	0125	79	4		000000	R2	TM06	2	HILLERMEIER, WILLIAM K & EILEEN D
410 TEANECK ROAD	0114	71	14		000000	R2	TM06	2	PEREDES, JENNIFER & CASTILLO, JOHAN
411 TEANECK ROAD	0125	79	5		000000	R2	TM06	2	CUESTAS, LUIS & MEYBEL
414 TEANECK ROAD	0114	71	13		000000	R2	TM06	2	CHOFLET, JOSEPH J & BERNADETTE
415 TEANECK ROAD	0109	70	1		000000	R2	TM06	2	VERA, JULIE D
417-421 TEANECK ROAD	0109	70	2		000000	R2	TM06	4C	HORIZON RIDGE PARK REALTY LLC
418 TEANECK ROAD	0114	71	12		000000	R2	TM06	2	COTE, NOEL P & DIANE
420 TEANECK ROAD	0114	71	11		000000	R2	TM06	2	LIM, JEE MEE & CHA, ANDREW M
422-430 TEANECK ROAD	0113	71	10		000000	C2	TM06	4A	GALBONE INC
432 TEANECK ROAD	0106	68.01	16		000000	R2	TM06	2	GRAHAM, BRYAN & STEPHANIE
435 TEANECK RD UNIT 1	0109	70	3	C0001	000000	R2	TM06	15F	BAKARICH, GERALD C
435 TEANECK RD UNIT 2	0109	70	3	C0002	000000	R2	TM06	2	EVANS, STEPHEN & LINDA LO PRESTI
435 TEANECK RD UNIT 3	0109	70	3	C0003	000000	R2	TM06	2	QUIROLA-WATED, TERESITA ANDREA ETAL
435 TEANECK RD UNIT 4	0109	70	3	C0004	000000	R2	TM06	2	KOEGEL, MARY K
435 TEANECK RD UNIT 5	0109	70	3	C0005	000000	R2	TM06	2	MORALES, JUAN ALBERTO BELEN
435 TEANECK RD UNIT 6	0109	70	3	C0006	000000	R2	TM06	2	PROTOPAPAS, NICHOLAS M
435 TEANECK RD UNIT 7	0110	70	3	C0007	000000	R2	TM06	2	KOEGEL, GILLIAN

## TAXING DISTRICT NO. 50 RIDGEFIELD PARK

## COUNTY NO. 02 BERGEN

PROPERTY LOCATION	PAGE NO.	BLOCK NO.	LOT NO.	LOT QUALIF.	ACCOUNT NO.	ZONE	TAX MAP	PROP CLASS	NAME OF OWNER
435 TEANECK RD UNIT 8	0110	70	3	C0008	000000	R2	TM06	2	MALINOWSKI,EUGENE W & MAGEE,JEFFREY
435 TEANECK RD UNIT 9	0110	70	3	C0009	000000	R2	TM06	2	FERNANDEZ, IVAN N
435 TEANECK RD UNIT 10	0110	70	3	C0010	000000	R2	TM06	2	JUNG, EUNSOOK
435 TEANECK RD UNIT 11	0110	70	3	C0011	000000	R2	TM06	2	HOLLENFER, THOMAS R
435 TEANECK RD UNIT 12	0110	70	3	C0012	000000	R2	TM06	2	BAQUERO, FAUSTO H
435 TEANECK RD UNIT 14	0110	70	3	C0014	000000	R2	TM06	2	PRÉDA, GABOR
435 TEANECK RD UNIT 15	0110	70	3	C0015	000000	R2	TM06	2	ARVILLE, BRIAN
435 TEANECK RD UNIT 16	0110	70	3	C0016	000000	R2	TM06	2	MARTINEZ, DOLLY
435 TEANECK RD UNIT 17	0110	70	3	C0017	000000	R2	TM06	2	GOLOBRODSKIY,ALEKSANDR ETAL
435 TEANECK RD UNIT 18	0110	70	3	C0018	000000	R2	TM06	2	LONG, MATTHEW GEORGE
435 TEANECK RD UNIT 19	0110	70	3	C0019	000000	R2	TM06	2	RYSHCHENKO, SVITLANA
435 TEANECK RD UNIT 20	0110	70	3	C0020	000000	R2	TM06	2	JIMENEZ, RAYMOND & BRITO,CATHERINE
435 TEANECK RD UNIT 21	0110	70	3	C0021	000000	R2	TM06	2	VELOZ, YESENIA
435 TEANECK RD UNIT 22	0111	70	3	C0022	000000	R2	TM06	2	SON, JOSHUA
435 TEANECK RD UNIT 23	0111	70	3	C0023	000000	R2	TM06	2	KING,LYDIA
436 TEANECK ROAD	0106	68.01	15		000000	R2	TM06	2	FERRARO, ROBERT & VALERIE
440 TEANECK ROAD	0106	68.01	14		000000	R2	TM06	2	DE SOCIO, THOMAS & NANCY
441 TEANECK ROAD	0111	70	4		000000	R2	TM06	2	KING, LYDIA & TEJADA, MARIA M
442 TEANECK ROAD	0106	68.01	13		000000	R2	TM06	2	MAZUR, JOHN & PATRICE GOLDFARB
443 TEANECK ROAD	0111	70	6		000000	R2	TM06	2	GALLAGHER, HELEN & KEITH PALETTO
444 TEANECK ROAD	0106	68.01	12		000000	R2	TM06	2	SANCHEZ, RUBEN D
445 TEANECK ROAD	0106	69	1		000000	R2	TM06	2	PAIDA, ROMAN
447 TEANECK ROAD	0107	69	2		000000	R2	TM06	2	MC ALEER, CHANTELE
448 TEANECK ROAD	0106	68.01	11		000000	R2	TM06	2	PALMIERI, ALBERTO & ADRIANA
451 TEANECK ROAD	0107	69	3		000000	R2	TM06	2	JIMENEZ, RAFAEL & NILSA
453 TEANECK ROAD	0107	69	4		000000	R2	TM06	2	CIOBOTARU, LIOR & TZU YING CHEN
455 TEANECK ROAD	0107	69	5		000000	R2	TM06	2	RIOFRIO, DAISY
461 TEANECK ROAD	0107	69	6		000000	R2	TM06	2	BALIDEMIC, AJMANE AMY
463 TEANECK ROAD	0107	69	7		000000	R2	TM06	2	ALVAREZ, GUIDO & DULCE M
464 TEANECK ROAD	0069	41	14		000000	R2	TM03	2	ALMONTE, RUDY & PENA, ALINA
467 TEANECK ROAD	0107	69	8		000000	R2	TM06	2	MICHAEL, ADEL
470 TEANECK ROAD	0068	41	13		000000	R2	TM03	2	BONILLA, HECTOR F
471 TEANECK ROAD	0107	69	9		000000	R2	TM06	2	ROIG, MARLEM
472 TEANECK ROAD	0068	41	12		000000	R2	TM03	2	LOPEZ, MANUEL & INALVIS
489 TEANECK ROAD	0069	42	2		000000	R2	TM04	2	NORENA, ADRIANA
493-495 TEANECK ROAD	0070	42	3		000000	R2	TM04	2	AIM REAL ESTATE LLC
496 TEANECK ROAD	0063	38	11		000000	R2	TM03	2	NUNEZ, NELSON
499 TEANECK ROAD	0070	42	4		000000	R2	TM04	2	OQUENDO, DAVID & MARIA ROMERO
508 TEANECK ROAD	0049	28	1		000000	R2	TM03	15A	BOARD OF EDUCATION
525 TEANECK ROAD	0035	20.01	14.01		000000	R1	TM04	2	AORS REALTY LLC
532 TEANECK ROAD	0032	20	13		000000	R1	TM03	2	KISIOGLU,TUGSE
533 TEANECK ROAD	0035	20.01	13		000000	R1	TM04	2	TAPIA III, DENNY S A
537 TEANECK ROAD	0034	20.01	12		000000	R1	TM04	2	IORIO, ANTHONY D & SUSAN P
540 TEANECK ROAD	0032	20	12.01		000000	R1	TM03	2	GIUSSANI, PABLO E & MARIA NIETO
547 TEANECK ROAD	0034	20.01	11		000000	R1	TM04	2	OSTER JR, JAKOB
548 TEANECK ROAD	0032	20	12		000000	R1	TM03	2	548 TEANECK RD LLC
549 TEANECK RD	0034	20.01	9.01			R1	TM04	2	FOSDICK, GEORGE D & SUSAN
552 TEANECK ROAD	0032	20	11		000000	R1	TM03	2	YANAGIHARA, SHINGI & MIYURI
553 TEANECK RD	0034	20.01	8.01			R1			LIRIANO, DOMINGO & LUISA
553 TEANECK ROAD REAR	0034	20.01	8.02			R1		15C	VILLAGE OF RIDGEFIELD PARK
555 TEANECK RD	0034	20.01	7.01			R1	TM04	2	ABRIAM, MYRA
560 TEANECK ROAD	0037	20.03	5		000000	R1	TM03	2	JONES,REVELTION D&KIMBERLEIGH D
567 TEANECK ROAD	0034	20.01	6		000000	R1	TM04	2	CEPEDA,CHRISTIAN L & SALCEDO,CARMEN
567 TEANECK ROAD REAR	0034	20.01	6.01		000000	R1	TM04	15C	VILLAGE OF RIDGEFIELD PARK
570 TEANECK ROAD	0038	20.03	10		000000	R1	TM03	2	HERNANDEZ,LEONARDO ETAL
571 TEANECK ROAD	0033	20.01	5.01		000000	R1	TM04	2	CHARAS, CHRIS & ELAINA
571 TEANECK ROAD REAR	0033	20.01	5.03			R1	TM04	15C	VILLAGE OF RIDGEFIELD PARK
573 TEANECK ROAD	0033	20.01	5.02		000000	R1	TM04	2	XENOPHONTOS, KYPROS & IRENE
574 TEANECK ROAD	0037	20.03	7		000000	R1	TM03	2	CAVINS,JACOB R & MELISSA M
575 TEANECK ROAD	0033	20.01	5.04		000000	R1	TM04	2	MAC NEILL, ADAM AND DIANE
577 TEANECK ROAD	0033	20.01	3.02		000000	R1	TM04	2	MAC NEILL, SCOT
577 TEANECK ROAD REAR	0033	20.01	3.03		000000	R1	TM04	15C	VILLAGE OF RIDGEFIELD PARK
579 TEANECK ROAD	0033	20.01	3		000000	R1	TM04	2	FRANCISCO, ALICE N & ARISTEO
579 TEANECK ROAD REAR	0033	20.01	3.01		000000	R1	TM04	1	FRANCISCO, ARISTEO & ALICE N
588 TEANECK ROAD	0031	19	11		000000	R2	TM03	2	JACKSON, THEODORA
600 TEANECK ROAD	0031	19	12			R2	3	15C	NJ DEPT OF TRANSPORTATION
601 TEANECK ROAD	0033	20.01	2.01		000000	R1	TM04	2	ANDERSEN, MARY ANN
605 TEANECK ROAD	0033	20.01	2		000000	R1	TM04	2	HANSEN, H DOUGLAS & MARYANN

## TAXING DISTRICT NO. 50 RIDGEFIELD PARK

## COUNTY NO. 02 BERGEN

PROPERTY LOCATION	PAGE NO.	BLOCK NO.	LOT NO.	LOT QUALIF.	ACCOUNT NO.	ZONE	TAX MAP	PROP CLASS	NAME OF OWNER
605 TEANECK ROAD REAR	0033	20.01	2.02		000000	R1	TMO4	1	HANSEN, H DOUGLAS & MARYANN
613 TEANECK ROAD	0033	20.01	1		000000	R1	TM04	2	NIZZA, JOSEPH A & MARY ELLEN
3 THIRD ST	0071	44	3		000000	I1	TM05	2	JAHJAGIC, EDIN & NEJLA ETALS
7 THIRD ST	0072	44	4		000000	I1	TM05	2	SCHRECK, GEORGE M & JULIE A
21 THIRD ST	0072	44	5		000000	I1	TM05	4A	RIGGI REALTY HOLDINGS LLC
100 THIRD ST	0017	10	29		000000	R2	TM02	2	MCGINTY, MAUREEN T
101 THIRD ST	0013	9	1		000000	R2	TM02	2	RICHMOND, WAYNE & LINDA
107 THIRD ST	0013	9	2		000000	R2	TM02	2	MAGGIO, MATTHEW A
110 THIRD ST	0017	10	27		000000	R2	TM02	2	DIAZ JR, MANUEL A & SANCHEZ, YESENIA
111 THIRD ST	0013	9	4		000000	R2	TM02	2	DUQUE, ALBERTO & MARIA REGINA
114 THIRD ST	0017	10	25		000000	R2	TM02	15F	MAGGIO, ROCCO & CLARE
116 THIRD ST	0017	10	24.01		000000	R2	TM02	2	CLARK, FRANCES & MARY E CLARK
117 THIRD ST	0013	9	6		000000	R2	TM02	2	LYNN, WILLIAM J & MICHELE J
118 THIRD ST	0017	10	23		000000	R2	TM02	2	RADBURN, EDWARD & EAMONN RADBURN
125 THIRD ST	0013	9	7.01		000000	R2	TM02	2	DEL VALLE, RICARDO & PATRICIA
126 THIRD ST	0017	10	22		000000	R2	TM02	2	FREITAG, EMILIA & JOHN F JR.
129 THIRD ST	0013	9	8.01		000000	R2	TM02	2	ALMONTE, CARLOS & NORMA CAMBRELEN
130 THIRD ST	0017	10	21		000000	R2	TM02	2	ELSHETWY, ROBERT M
133 THIRD ST	0013	9	8.02		000000	R2	TM02	2	FORDE, KEVIN P & E&M RADBURN
134 THIRD ST	0017	10	20		000000	R2	TM02	2	ACKERMAN, WILLIAM & LAUREN
136 THIRD ST	0016	10	19.02		000000	R2	TM02	2	LOU 136 LLC
137 THIRD ST	0013	9	9		000000	R2	TM02	2	ELICONA, ROSEMARIE
139 THIRD ST	0013	9	10		000000	R2	TM02	2	DALTON, JOHN & JOAN
140 THIRD ST	0016	10	19.01		000000	R2	TM02	2	RINCON, BLANCA E ETAL
143 THIRD ST	0013	9	11		000000	R2	TM02	2	RODRIGUEZ, JOANT
144 THIRD ST	0016	10	19		000000	R2	TM02	2	SALAS, SILVANA
146 THIRD ST	0016	10	18		000000	R2	TM02	2	ROBERTO, CHRIS
147 THIRD ST	0013	9	12		000000	R2	TM02	2	MANON HOLDINGS, LLC
149 THIRD ST	0013	9	13		000000	R2	TM02	2	NUNEZ, LAURA ROSA
151 THIRD ST	0014	9	15		000000	R2	TM02	2	MONROY, ANDRES
152 THIRD ST	0016	10	16		000000	R2	TM02	2	MEDINA, JOEL
200 THIRD ST	0002	3	25		000000	R2	TM02	2	STERLING, ANTHONY D
201 THIRD ST	0003	4	1		000000	R2	TM02	2	PEREDES, JONATHAN A ETALS
205 THIRD ST	0003	4	2		000000	R2	TM02	2	ESPINO, ALEXIS & ROSANA CUEVAS
206 THIRD ST	0002	3	26		000000	R2	TM02	2	GARCIA, FARIDE
211 THIRD ST	0003	4	3		000000	R2	TM02	2	JOHNS, KYNAN D & EREM, ALEV GOKCE
212 THIRD ST	0002	3	22		000000	R2	TM02	2	ARIAS, DILANIA CASTILLO ETAL
215 THIRD ST	0003	4	6		000000	R2	TM02	2	MARTINEZ, ERICK & YOANDRA
216 THIRD ST	0002	3	21		000000	R2	TM02	2	TAVAREZ, NIDIA PATRICIA
217 THIRD ST	0003	4	7		000000	R2	TM02	2	MARTIN, GILBERTO & JACQUELINE
218 THIRD ST	0002	3	20		000000	R2	TM02	2	GUR, TANER & SEZYAR
221 THIRD ST	0003	4	9		000000	R2	TM02	2	GRANDE, PEDRO
222 THIRD ST	0002	3	19		000000	R2	TM02	2	NUNEZ, ANTONIO & JACQUELINE
223 THIRD ST	0003	4	11		000000	R2	TM02	2	BLAKE, KELLIE ROSE TRSTE
227 THIRD ST	0003	4	12		000000	R2	TM02	2	GARCIA, ANGELA
228 THIRD ST	0002	3	18		000000	R2	TM02	2	RINALDI, JOSEPH & JULIET
229 THIRD ST	0003	4	13		000000	R2	TM02	2	MASCHANG, ACEE
230 THIRD ST	0002	3	17		000000	R2	TM02	2	QUIMBY, KENNETH F & DENISE A
233 THIRD ST	0003	4	15		000000	R2	TM02	2	RAMOS-PEREZ, JOMIRA ETAL
2 UNION PLACE	0064	39	1		000000	R2	TM03	2	KHAN, SALMA BASHIR & SAJID ALI
9 UNION ST	0212	136	2		000000	R2	TM12	2	LOMBARDO, NANCY
13 UNION ST	0212	136	3		000000	R2	TM12	2	RIVERS CORNER LLC
14 UNION PLACE	0065	39	13		000000	R2	TM03	2	PURK, STEPHEN & SHARON O'REILLY
15 UNION PLACE	0100	66	5		000000	R2	TM06	2	OZHAN, OSMAN & DILEK
16 UNION ST	0211	135	23		000000	R2	TM12	2	MORRELL, VICTORIA & KATHLEEN MORRELL
17 UNION ST	0212	136	4		000000	R2	TM12	2	SANTIAGO, EDWIN & MARA
18 UNION ST	0211	135	22		000000	R2	TM12	2	FERRARO, JEFFREY & DEBORAH
19 UNION PLACE	0100	66	6		000000	R2	TM06	2	OLLER, ALEXIE J & LARA, DENISSE M
20 UNION PLACE	0065	39	12		000000	R2	TM03	2	KANTARIS, NICOLAOS & MARIEA
21-23 UNION PLACE	0100	66	7		000000	R2	TM06	2	ZHAO, MEISHAN
21 UNION ST	0212	136	5		000000	R2	TM12	2	SANTIAGO, EDWIN & MARA L
22 UNION ST	0211	135	21		000000	R2	TM12	2	LOOR, GEOVANNY
24 UNION PLACE	0065	39	11		000000	R2	TM03	2	MINOGUE, RICHARD & ANNE MARIE
24 UNION ST	0211	135	20		000000	R2	TM10	2	SHUKRY, ANTHONY & JESENIA
25 UNION PLACE	0100	66	8		000000	R2	TM06	2	CINTRON, LOURDES
25 UNION ST	0212	136	6		000000	R2	TM12	2	SANTELLI, CHRISTIAN
27 UNION ST	0212	136	7		000000	R2	TM10	2	TAPIA, ANDREA & LUIS
29 UNION PLACE	0101	66	9		000000	R2	TM06	2	BINETTI, ROBERT F & ANN K



## TAXING DISTRICT NO. 50 RIDGEFIELD PARK

## COUNTY NO. 02 BERGEN

PROPERTY LOCATION	PAGE NO.	BLOCK NO.	LOT NO.	LOT QUALIF.	ACCOUNT NO.	ZONE	TAX MAP	PROP CLASS	NAME OF OWNER
29 UNION ST	0212	136	8		000000	R2	TM12	2	LACANILAO, JULIUS B & JESUS
30 UNION ST	0211	135	18.01		000000	R2	TM12	2	MARTINEZ, CARLOS
32 UNION PLACE	0065	39	10		000000	R2	TM03	2	LASTOR, MAXIMILIANO MENDEZ ETAL
33 UNION ST	0212	136	9		000000	R2	TM12	2	PYZAK, SANDRA
34 UNION ST	0211	135	18		000000	R2	TM12	2	VAUGHAN III, WALLACE ROY & SUSAN
36 UNION ST	0211	135	17.01		000000	R2	TM12	2	FERNANDEZ, FRANCISCO & MELBA
40 UNION ST	0211	135	16		000000	R2	TM12	2	AGUILAR, ERIC F & NATIVIDAD ROCHA
43 UNION PLACE	0101	67	6		000000	R2	TM06	2	GRAF, GEORGE W & DONNA E CARROLL
44 UNION PLACE	0067	40	33		000000	R2	TM03	2	VELOZ, HOSWARD M
47 UNION PLACE	0101	67	7		000000	R2	TM06	2	PINCKNEY, JR. LEROY
50 UNION PLACE	0067	40	32		000000	R2	TM03	2	SIENICKI, ROBERT J & SHEILA D
51 UNION PLACE	0102	67	8		000000	R2	TM06	2	BANDINI, GREGORY ET ALS
54 UNION PLACE	0067	40	31		000000	R2	TM03	2	GOODMAN, RICHARD & F. CRUM GOODMAN
55 UNION PLACE	0102	67	9		000000	R2	TM06	2	POLANCO, MOISES ETALS
58 UNION PLACE	0067	40	30		000000	R2	TM03	2	DIAZ, YANCARLOS M
59 UNION PLACE	0102	67	10		000000	R2	TM06	2	RUSSO, JAMES & KELLY
62 UNION PLACE	0067	40	29		000000	R2	TM03	2	ORELLANA, DANIEL & IRENE JENSEN
66 UNION PLACE	0067	40	28		000000	R2	TM03	2	SAJVIN-CURRUCHICH, WILLIAM E ETALS
67 UNION PLACE	0102	67	12		000000	R2	TM06	2	MARKU, NIKOLIN & ANE
70 UNION PLACE	0067	40	27		000000	R2	TM03	2	PENA, RUBEN A & DONNA M
71 UNION PLACE	0102	67	13		000000	R2	TM06	2	SINGH, PRITPAL & BHUPINDER
74 UNION PLACE	0067	40	26		000000	R2	TM03	2	PSILLIDES, DESPINA
75 UNION PLACE	0102	67	14		000000	R2	TM06	2	PALADINES, SONIA
79 UNION PLACE	0102	67	15		000000	R2	TM06	2	GOLDSTEIN HERNANDEZ, RUTH
80 UNION PLACE	0067	40	25		000000	R2	TM03	2	NAWROTKIEWICZ, MARIAN & VICTORIA
82 UNION PLACE	0067	40	24		000000	R2	TM03	2	ANTOLA JR, JOHN A & REYNOLDS, KAYLA L
83 UNION PLACE	0102	67	16		000000	R2	TM06	2	DE LUCA III, CHARLES & BARBARA
84 UNION PLACE	0067	40	23		000000	R2	TM03	2	FERMIN, DENNIS J
86 UNION PLACE	0066	40	22		000000	R2	TM03	2	RUIZ, DANIEL
87 UNION PLACE	0102	67	17		000000	R2	TM06	2	SLATTERY, MICHAEL & MARGARET
88 UNION PLACE	0066	40	21		000000	R2	TM03	2	ACEBO, AURELIO
89 UNION PLACE	0102	67	18		000000	R2	TM06	2	RUFF, JAMES G & MARION A
90 UNION PLACE	0066	40	20		000000	R2	TM03	2	MURRAY, DORIS E
93 UNION PLACE	0102	67	18.01		000000	R2	TM06	2	DANG, NYKKI
94 UNION PLACE	0066	40	19		000000	R2	TM03	2	CUNNINGHAM SR, TIMOTHY J
95 UNION PLACE	0102	67	19		000000	R2	TM06	2	LUCAS, RAFAEL & JANET
100 UNION PLACE	0066	40	18		000000	R2	TM03	2	PARSELLS, DAWN R ETAL
103 UNION PLACE	0104	68	7		000000	R2	TM06	2	EMMETS, KENNETH W & EDITH
107 UNION PLACE	0104	68	8		000000	R2	TM06	2	VASILE, MARCEL DANIEL ETAL
111 UNION PLACE	0104	68	9		000000	R2	TM06	2	KHAN, AKRAM & SHAHIDA
112 UNION PLACE	0069	41	25		000000	R2	TM03	2	EMMETS, KENNETH C & KATE N SENKIW
114 UNION PLACE	0069	41	24		000000	R2	TM03	2	KESHISHIAN-MARTO, JOCELYN E ETAL
115 UNION PLACE	0104	68	11		000000	R2	TM06	2	DOMKE, LLOYD & MARY ELLEN
116 UNION PLACE	0069	41	23		000000	R2	TM03	2	SCALABRINI, ROBERT & DOROTHY
118 UNION PLACE	0069	41	22		000000	R2	TM03	2	TAISTRA, PATRICK J & PEGGY A
119 UNION PLACE	0104	68	12		000000	R2	TM06	2	MYCHAJLUK, SEMKO & LINDA
120 UNION PLACE	0069	41	21.01		000000	R2	TM03	2	CASTILLO, VICTOR H ETAL
123 UNION PLACE	0104	68	13		000000	R2	TM06	2	HILL, EDWARD J & CLAIRE J
126 UNION PLACE	0069	41	20		000000	R2	TM03	2	PIANTADOSI, CHRISTINE
128 UNION PLACE	0069	41	19		000000	R2	TM03	2	MONAHAN, GEORGE & MARIA H
130 UNION PLACE	0069	41	18		000000	R2	TM03	2	MERSE, MICHAEL & ANGELINA
131 UNION PLACE	0106	68.01	6		000000	R2	TM06	2	MICHAEL, NASHWA
134 UNION PLACE	0069	41	17		000000	R2	TM03	2	HAWLEY, MARY S
137 UNION PLACE	0106	68.01	7		000000	R2	TM06	2	ICHOA, BASSEL
138 UNION PLACE	0069	41	16		000000	R2	TM03	2	LANE, KELLIE & KATHERINE
139 UNION PLACE	0106	68.01	8		000000	R2	TM06	2	139 RIDGE LLC C/O LAURA CVEK
141 UNION PLACE	0106	68.01	9		000000	R2	TM06	2	RODRIGUEZ, JEFF ORTIZ- ETAL
142 UNION PLACE	0069	41	15		000000	R2	TM03	2	INGENITO, DENNIS & KAREN
145 UNION PLACE	0106	68.01	10		000000	R2	TM06	2	GALDAMEZ, OSCAR ETAL
151 UNION PLACE	0071	42.02	5		000000	R2	TM04	2	151 UNION PLACE
155 UNION PLACE	0071	42.02	4		000000	R2	TM04	2	NAM, ALEXANDER H & JUNG MI BAEK
156 UNION PLACE	0069	42	1		000000	R2	TM04	2	HERRERA, ARISO & LUNA, ROCIO
158 UNION PLACE	0070	42	10		000000	R2	TM04	2	SULLIVAN, MARY
159 UNION PLACE	0071	42.02	3		000000	R2	TM04	2	SALCEDO, RICARDO L AND CRISTINA
160 UNION PLACE	0070	42	11		000000	R2	TM04	2	HARMON, ROBERT F & MARY A MAYER
162 UNION PLACE	0070	42	9		000000	R2	TM04	2	MAJUMDER, MUJIBUR & TANJEEMA
163 UNION PLACE	0071	42.02	2		000000	R2	TM04	2	LYONS, WILLIAM & BARBARA
165 UNION PLACE	0071	42.02	1		000000	R2	TM03	2	PARRIS, STEWARD & M CABRERA-PARRIS

## TAXING DISTRICT NO. 50 RIDGEFIELD PARK

## COUNTY NO. 02 BERGEN

PROPERTY LOCATION	PAGE NO.	BLOCK NO.	LOT NO.	LOT QUALIF.	ACCOUNT NO.	ZONE	TAX MAP	PROP CLASS	NAME OF OWNER
166 UNION PLACE	0070	42	8		000000	R2	TM04	2	ESTOLLOSO, CEFERINA ETAL
12 VOORHEES PLACE	0184	123	36		000000	R2	TM10	2	CONNELLAN, JAMES
14 VOORHEES PLACE	0184	123	35		000000	R2	TM10	2	GONZALEZ, ORLANDO ETALS
18 VOORHEES PLACE	0184	123	34		000000	R2	TM10	2	FERNANDEZ, MARIO & MARGOT G
20 VOORHEES PLACE	0184	123	33.01		000000	R2	TM10	2	MCPHERSON, ALDWIN & SUTIDA P
24 VOORHEES PLACE	0184	123	33		000000	R2	TM10	2	ZARATE, MIGUEL L
26 VOORHEES PLACE	0184	123	32		000000	R2	TM10	2	SCHILLER, JEROME J & ELLEN
30 VOORHEES PLACE	0184	123	31		000000	R2	TM10	2	WU, TRISTAN AUNG & THI THI
32 VOORHEES PLACE	0184	123	30		000000	R2	TM10	2	ALONZO, JUNIOR
38 VOORHEES PLACE	0184	123	30.01		000000	R2	TM10	2	CRUZ, CLEIDYS & LOPEZ, LUIS
42 VOORHEES PLACE	0184	123	28		000000	R2	TM10	2	ANDRINO, CARMELA
44 VOORHEES PLACE	0184	123	27		000000	R2	TM10	2	ORTIZ, ALEXIS A & DAIRA ET ALS
46 VOORHEES PLACE	0184	123	26		000000	R2	TM10	2	RODRIGUEZ, WILMER I(ULLOA) ETAL
50 VOORHEES PLACE	0184	123	25		000000	R2	TM10	2	MORALES, JUDITH
52 VOORHEES PLACE	0183	123	24		000000	R2	TM10	2	MOLAF, ALAN M
52 VOORHEES PLACE	0183	123	24	X	000000	R2	TM10	15F	MOLAF, ALAN M
1 WEBSTER ST	0093	59	1		000000	R2	TM05	2	WHALEN, EDWARD & TARA CAPOBIANCO
2 WEBSTER ST	0090	55	18		000000	R2	TM05	2	IZQUIERDO, ANTHONY B & GINA F
2 WEBSTER PLACE	0092	57	11		000000	I1	TM05	4B	PRISILA PROPERTY, LLC
4 WEBSTER ST	0090	55	17		000000	R2	TM05	2	MARTINEZ-CRUZ, JULIAN M. & JENNY S.
6 WEBSTER PLACE	0092	57	10		000000	I1	TM05	4B	PRISILA PROPERTY, LLC
7 WEBSTER ST	0093	59	3		000000	R2	TM05	2	MONTAN, DAHIANA
8 WEBSTER ST	0090	55	16		000000	R2	TM05	2	CONNORS, JOHN & PAULINE
10 WEBSTER ST	0090	55	15		000000	R2	TM05	2	SCARPA, PHILIP F
11 WEBSTER ST	0093	59	4		000000	R2	TM05	2	JUN, MINCHAN & KIM, JEE HYUN
15 WEBSTER ST	0093	59	5		000000	R2	TM05	2	PASIUK, GREGORY & LAUREL
16 WEBSTER ST	0090	55	14		000000	R2	TM05	2	BOUCHARD, CHARLES & PATRICIA
17 WEBSTER ST	0093	59	7		000000	R2	TM05	2	CLARKE, PATRICIA H
18 WEBSTER ST	0090	55	13		000000	R2	TM05	2	ZEIGLER, EVETTE R ETALS
19 WEBSTER ST	0093	59	8		000000	R2	TM05	2	AVILA, EDUARDO LEON
22 WEBSTER ST	0090	55	12		000000	R2	TM05	2	KAZIMIR, STEPHEN & REBECCA
24 WEBSTER ST	0090	55	11.01		000000	R2	TM05	2	LIN, YAN FENG
28 WEBSTER ST	0089	55	11		000000	R2	TM05	2	SUMILANG, MARIO J & LOURDES M
32 WEBSTER ST	0089	55	10		000000	R2	TM05	2	RON, GABRIELA
36 WEBSTER ST	0089	54	16		000000	R2	TM05	2	NASTO, ROBERT & MARIANA & DHIMITRI
39 WEBSTER ST	0094	60	4		000000	R2	TM05	2	KONG, YEKYUNG & CHOI, EUNJIN TRSTES
40 WEBSTER ST	0088	54	15		000000	R2	TM05	2	CARLSON, DAVID
41 WEBSTER ST	0094	60	5		000000	R2	TM05	2	FERNANDEZ, CHRISTINA
44 WEBSTER ST	0088	54	14		000000	R2	TM05	2	SCHUCK, BRIAN M & MARY ANN T
45 WEBSTER ST	0094	60	6		000000	R2	TM05	2	SURAJEN LLC
46 WEBSTER ST	0088	54	13		000000	R2	TM05	2	MEJIA, RAFAEL Y
48 WEBSTER ST	0088	54	12		000000	R2	TM05	2	RODRIGUEZ, KAREN & CONCHA JR, LUIS
49 WEBSTER ST	0094	60	7		000000	R2	TM05	2	MARTINEZ, WILSON & ROCIO
51 WEBSTER ST	0094	60	8		000000	R2	TM05	2	NICHO, LEOPOLDO COSME ETAL
54 WEBSTER ST	0088	54	11		000000	R2	TM05	2	FLANNERY, WILLIAM ETALS
55 WEBSTER ST	0095	60	8.01		000000	C1H	TM05	15C	VILLAGE OF RIDGEFIELD PARK
58 WEBSTER ST	0088	54	10		000000	R2	TM05	2	FRANCO, RICHARD & NATALIE
60 WEBSTER ST	0088	54	9.01		000000	C1H	TM05	2	LANDOLFI, MICHAEL & HAGIT
1 WINANT AVE	0187	125.01	1		000000	C3	TM10	4A	ELECTRIC DISTRIBUTORS, INC
2 WINANT AVE	0176	119	18		000000	C3	TM10	4A	LUKOIL NORTH AMERICA LLC
5 WINANT AVE	0187	125	12		000000	C3	TM10	4A	AMG DAT REALTY LLC NY
12 WINANT AVE	0177	120	17		000000	R2	TM10	2	COTILLA, ALEXEIS ETALS
16 WINANT AVE	0177	120	16		000000	R2	TM10	2	GUIRACOCOA, MANUEL D ETAL
17 WINANT AVE	0188	126	5		000000	C3	TM10	4A	SPEZIALE, CARLO O
22 WINANT AVE	0177	120	15		000000	R2	TM10	2	TOVAR, OSCAR & NORA
24 WINANT AVE	0177	120	14		000000	R2	TM10	2	GARCIA, MARIO GUZMAN ETAL
29 WINANT AVE	0188	126	8.01		000000	C3	TM10	2	VELOZ, GEORGE GABRIEL ETAL
35 WINANT AVE	0188	126	9		000000	C3	TM10	2	ABREU, PATRICK & ELIZABETH
38 WINANT AVE	0179	121	27		000000	R2	TM10	2	JOIDA REALTY C/O FUDA TILE
40 WINANT AVE	0182	122	34		000000	R2	TM10	2	APARICIO, LIZBETH
44 WINANT AVE	0182	122	33		000000	R2	TM10	2	46 4TH ST LLC
45 WINANT AVE	0188	126	11		000000	C3	TM10	4A	BUILDING 46 LLC
48 WINANT AVE	0182	122	32		000000	R2	TM10	2	TERRANOVA, DANIELLE & ELIZABETH P
49 WINANT AVE	0188	126	12		000000	C3	TM10	1	BUILDING 46 LLC
54 WINANT AVE	0182	122	31		000000	R2	TM10	2	CABRERA, ELISA
56 WINANT AVE	0185	123	41		000000	R2	TM10	2	WARREN, JOHN
57 WINANT AVE	0188	126	14		000000	C3	TM10	2	COHEN, JOEL & ERIKA
60 WINANT AVE	0185	123	40		000000	R2	TM10	2	LEON, ALEJANDRO

TAXING DISTRICT NO. 50 RIDGEFIELD PARK

COUNTY NO. 02 BERGEN

PROPERTY LOCATION	PAGE NO.	BLOCK NO.	LOT NO.	LOT QUALIF.	ACCOUNT NO.	ZONE	TAX MAP	PROP CLASS	NAME OF OWNER
62 WINANT AVE	0185	123	40.01		000000	R2	TM10	2	WILLIAMS, RAYMOND ETALS
63 WINANT AVE	0188	126	16		000000	C3	TM10	2	GARCES, NESTOR & MARIA
66 WINANT AVE	0185	123	39		000000	R2	TM10	2	OMOREBOKHAE, RUTH
68 WINANT AVE	0185	123	38		000000	R2	TM10	2	MIAN, IMTIAZ & REHANA
69 WINANT AVE	0189	127	1		000000	C3	TM10	4A	FAIRY PROPERTY C/O SOMERSET/MAVIS
72 WINANT AVE	0184	123	37		000000	R2	TM10	2	BARKACHI, CHRISTOPHER B
11 E WINANT AVE	0198	133	4		000000	R2	TM11	2	ABDALLA, WAGDI
12 E WINANT AVE	0197	131	22		000000	R2	TM11	2	REYES, ERWIN
13 E WINANT AVE	0198	133	5		000000	R2	TM11	2	FEBRES, MICHAEL ETAL
14 E WINANT AVE	0197	131	21		000000	R2	TM11	2	OCHOA, CLAUDIA
15 E WINANT AVE	0198	133	6		000000	R2	TM11	2	DIAZ, MARVIN
16 E WINANT AVE	0197	131	20		000000	R2	TM11	2	AGUILAR, REYNALDO & DINA & ERIKA
19 E WINANT AVE	0199	133.01	1		000000	R2	TM11	2	WOHLRAB, PHILIP S & COLLEEN C
21 E WINANT AVE	0199	133.01	2		000000	R2	TM11	2	DAVLIN, MIKELLE & IAN
23 E WINANT AVE	0199	133.01	3		000000	R2	TM11	2	MANDAP JR, MANUEL J(A) ETALS
25 E WINANT AVE	0199	133.01	4		000000	R2	TM11	1	BAE, JOANNE J
27 E WINANT AVE	0199	133.01	5		000000	R2	TM11	2	VALERA, RICARDO
28 E WINANT AVE	0198	132	12		000000	I1	TM11	4A	TUMINO PROPERTIES LLC
29 E WINANT AVE	0199	133.01	6		000000	R2	TM11	2	ELMIRY, LAILA & BAHI
35 E WINANT AVE	0199	133.01	7		000000	R2	TM11	1	TUMINO PROPERTIES
37 E WINANT AVE	0199	133.01	11			R2	TM11	15C	NJ DEPT OF TRANSPORTATION

L i n e	1	2		3		4	5		6	7	8		
	Block No. Lot No. Qualification Account No.	Land Dimensions Building Description Additional Lots Acreage	Prop. Class	Owner's Name Address City State Property Location	Billing Code Zip Code Map Page	Land Improvement Exemptions Total	Deduct. Cd. Own	Special Tax Codes	Num Units	TAXES 1st Half 1st Qtr 2nd Qtr			
1	1 1 000000	14943SF FACTORY 1SCB .3430	4B	BDB LEASING INC 179 RAILROAD AVE RIDGEFIELD PARK NJ 179 RAILROAD AVE	07660 I1 TM02	188700 381300 570000					8723.85 4361.93 4361.92		
2	1.01 8 000000	26X76 1SB SHOP & APT1 .0454	4A	GARTH & AVRIL LLC ETAL 91 LINDEN AVE BLOOMFIELD, NJ 217 RAILROAD AVE	07003 I1 TM02	199800 254000 453800					6945.41 3472.71 3472.70		
3	1.01 9 000000	52X84 SHOP 1SSCB L10 .1003	4A	MK RAILROAD HOLDINGS LLC 37 CHARLES ST LODI, NJ 219 RAILROAD AVE	07644 I1 TM02	230000 229500 459500					7032.65 3516.33 3516.32		
4	1.03 8 000000	3.03AC FTRY 1&2SB L9 3.0300	4B	THOR RIVER ROAD LLC DL C/O 25 WEST 39TH ST-3 FL. NEW YORK, NY INDUSTRIAL AVE	10018 I3 TM02	4999500 200000 5199500					79578.35 39789.18 39789.17		
5	2 1 000000	60X125 DWG 1SF .1722	2	BOSCHEN, DORIS 10 CENTRAL AVE RIDGEFIELD PARK NJ 10 CENTRAL AVE	076601037 R2 TM02	232500 117300 349800	00			01	5353.69 2676.85 2676.84		
6	2 1.01 000000	60X125 DWG 1SF .1722	2	OTHMAN, KHALED 16 CENTRAL AVE RIDGEFIELD PARK NJ 16 CENTRAL AVE	00660 076601037 R2 TM02	220900 117600 338500	00			01	5180.75 2590.38 2590.37		
7	2 2 000000	50X120 DWG 2SFG2CB .1377	2	PRIETO, MONICA 25 FIRST ST RIDGEFIELD PARK, NJ 25 FIRST ST	00660 07660 R2 TM02	213800 175700 389500				01	5961.30 2980.65 2980.65		
8	2 3 000000	50X120 DWG 2SFG2 .1377	2	MERONE JR, GLENN J & DONG SUP 29 FIRST ST RIDGEFIELD PARK, NJ 29 FIRST ST	00660 07660 R2 TM02	213800 223900 437700				01	6699.00 3349.50 3349.50		
9	2 4.01 000000	4125SF .0947	1	XENOPHONTOS, KYPROS 573 TEANECK RD RIDGEFIELD PARK NJ 31 FIRST ST	076601127 R2 TM02	51800 51800					792.80 396.40 396.40		
10	2 17.01 000000	4125SF DWG2 2SF .0947	2	SHAZO, GOLAN 1315 ELMORE PL FORT LEE, NJ 122 SECOND ST	07024 R2 TM02	189800 247900 437700				02	6699.00 3349.50 3349.50		
11	2 19 000000	50X120 DWG 2SF .1377	2	XENOPHONTOS, SPIROS 3 NORMANDY RD. PINEBROOK, NJ 118 SECOND ST	07058 R2 TM02	202500 207000 409500				01	6267.40 3133.70 3133.70		
12	2 20 000000	50X120 4SB APTS21 .1377	4C	114 SECOND ASSOCIATES LLC P O BOX 1070 FORT LEE, NJ 114 SECOND ST	07024 R2 TM02	700000 1342300 2042300				21	31257.40 15628.70 15628.70		
13	2 21 000000	50X120 DWG2 1.5SF .1377	2	MADDOCK, RONALD T & DONNA G 110 SECOND ST RIDGEFIELD PARK, NJ 110 SECOND ST	07660 R2 TM02	202500 241000 443500				02	6787.77 3393.89 3393.88		
14	2 22 000000	120X125 3SB APTS30 .3444	4C	CENTRAL HOUSE ASSOCIATES, LLC 335 MAIN ST HACKENSACK NJ 24 CENTRAL AVE	076015804 R2 TM02	1050000 2424600 3474600	00			30	53178.76 26589.38 26589.38		



L i n e	1  Block No. Lot No. Qualification Account No.	2  Land Dimensions Building Description Additional Lots Acreage  Prop. Class	3  Owner's Name Address City State Property Location  Billing Code Zip Code Map Page	4  Land Improvement Exemptions Total	5  Deduct. Cd. Own	6  Special Tax Codes	7  Num Units	8  TAXES 1st Half 1st Qtr 2nd Qtr	
1	3 1  000000	70X125 DWG4 2SB  .2009	2  STEKAT PROP. LLC C/O JOSE CASERES 45 WOODLAND ROAD WOODCLIFF LAKE, NJ 101-107 SECOND ST 07677 R2 TM02	238800 377200  616000	00		04	9427.88 4713.94 4713.94	
2	3 1.01  000000	50X125 4SB APTS26  .1435	4C  473WAVERLY AVE LLC NJ&38CENTRAL AVE 386 RT 59 #200 AIRMONT, NY 38 CENTRAL AVE 00597 10952 R2 TM02	910000 1978400  2888400			26	44206.96 22103.48 22103.48	
3	3 2  000000	75X120 DWG2 2SFG2  .2066	2  HERNANDEZ, KELVIN 113 SECOND ST RIDGEFIELD PARK, NJ 113 SECOND ST 00660 07660 R2 TM02	216000 304800  520800			02	7970.85 3985.43 3985.42	
4	3 3  000000	50X120 DWG2 1.5SF  .1377	2  BRUCE&ELAINE RULAND IRR LIVING TRST 119 SECOND STREET RIDGEFIELD PARK, NJ 119 SECOND ST 07660 R2 TM02	202500 283800  486300			02	7442.82 3721.41 3721.41	
5	3 3.01  000000	50X120 DWG2 2SFG1  .1377	2  PEDRANI, MICHAEL & KATHRYN 123 2ND ST RIDGEFIELD PARK NJ 123 SECOND ST 076601050 R2 TM02	202500 298300  500800	00		02	7664.75 3832.38 3832.37	
6	3 4  000000	50X120 DWG 1.5SF  .1377	2  SHAW, CHAD & ANDREA 127 2ND ST RIDGEFIELD PARK NJ 127 SECOND ST 00660 076601050 R2 TM02	202500 137500  340000	00		01	5203.70 2601.85 2601.85	
7	3 17  000000	5643 SQ FT IRR DWG 2SFG2  .1295	2  QUIMBY, KENNETH F & DENISE A 230 3RD ST RIDGEFIELD PARK NJ 230 THIRD ST 00660 076601025 R2 TM02	223200 172000  395200	00		01	6048.54 3024.27 3024.27	
8	3 18  000000	50X120 DWG 2SF  .1377	2  RINALDI, JOSEPH & JULIET 228 3RD ST RIDGEFIELD PARK NJ 228 THIRD ST 00660 076601025 R2 TM02	225000 176400  401400	00		01	6143.43 3071.72 3071.71	
9	3 19  000000	50X120 DWG 2SFG1  .1377	2  NUNEZ, ANTONIO & JACQUELINE 222 3RD ST RIDGEFIELD PARK NJ 222 THIRD ST 00597 076601025 R2 TM02	225000 262900  487900	00		01	7467.31 3733.66 3733.65	
10	3 20  000000	40X120 DWG 2SFG1  .1102	2  GUR, TANER & SEZYAR 218 THIRD STREET RIDGEFIELD PARK, NJ 218 THIRD ST 00660 07660 R2 TM02	217500 208000  425500			01	6512.28 3256.14 3256.14	
11	3 21  000000	40X120 DWG 2SF  .1102	2  TAVAREZ, NIDIA PATRICIA 216 THIRD ST RIDGEFIELD PARK, NJ 216 THIRD ST 07660 R2 TM02	217500 164300  381800			01	5843.45 2921.73 2921.72	
12	3 22  000000	45X120 DWG 2SFG1  .1240	2  ARIAS, DILANIA CASTILLO ETAL 212 THIRD ST RIDGEFIELD PARK, NJ 212 THIRD ST 00660 07660 R2 TM02	222000 162900  384900			01	5890.90 2945.45 2945.45	
13	3 25  000000	50X120 DWG 2SFG2  .1377	2  STERLING, ANTHONY D 200 THIRD STREET RIDGEFIELD PARK, NJ 200 THIRD ST 00660 07660 R2 TM02	225000 125100  350100			01	5358.28 2679.14 2679.14	
14	3 26  000000	75X120 DWG2 2SFG1  .2066	2  GARCIA, FARIDE 206 THIRD STREET RIDGEFIELD PARK NJ 206 THIRD ST 00660 07660 R2 TM02	240000 186100  426100	00		02	6521.46 3260.73 3260.73	

L i n e	1	2	3			4	5	6	7	8	
	Block No. Lot No. Qualification Account No.	Land Dimensions Building Description Additional Lots Acreage	Prop. Class	Owner's Name Address City State Property Location	Billing Code Zip Code Map Page	Land Improvement Exemptions Total	Deduct. Cd. Own	Special Tax Codes	Num Units	TAXES 1st Half 1st Qtr 2nd Qtr	
1	4 1 000000	50X120 DWG 2SF G1 .1377	2	PAREDES, JONATHAN A ETALS 201 THIRD ST RIDGEFIELD PARK, NJ 201 THIRD ST	07660 R2 TM02	225000 239500 464500			01	7109.18 3554.59 3554.59	
2	4 2 000000	50X120 DWG 2SFG1 .1377	2	ESPINO, ALEXIS & ROSANA CUEVAS 205 3RD ST RIDGEFIELD PARK NJ 205 THIRD ST	00660 076601023 R2 TM02	225000 193400 418400		00	01	6403.61 3201.81 3201.80	
3	4 3 000000	65X120 DWG 2SFG2 .1791	2	JOHNS, KYNAN D & EREM, ALEV GOKCE 211 THIRD STREET RIDGEFIELD PARK, NJ 211 THIRD ST	00660 07660 R2 TM02	234000 232700 466700			01	7142.85 3571.43 3571.42	
4	4 6 000000	40X120 DWG 2SFG1 .1102	2	MARTINEZ, ERICK & YOANDRA 215 3RD ST RIDGEFIELD PARK NJ 215 THIRD ST	00672 076601023 R2 TM02	217500 213200 430700		00	01	6591.87 3295.94 3295.93	
5	4 7 000000	40X120 DWG 2SFG1 .1102	2	MARTIN, GILBERTO & JACQUELINE 217 3RD ST RIDGEFIELD PARK NJ 217 THIRD ST	00660 076601023 R2 TM02	217500 171300 388800		00	01	5950.59 2975.30 2975.29	
6	4 9 000000	40X120 DWG 2SFG1 .1102	2	GRANDE, PEDRO 221 3RD ST RIDGEFIELD PARK NJ 221 THIRD ST	00597 076601023 R2 TM02	217500 222200 439700		00	01	6729.61 3364.81 3364.80	
7	4 11 000000	40X120 DWG 2SFG1 .1102	2	BLAKE, KELLIE ROSE TRSTE 223 THIRD ST RIDGEFIELD PARK, NJ 223 THIRD ST	07660 R2 TM02	217500 174100 391600			01	5897.02 2948.51 2948.51	
8	4 12 000000	25X120 DWG 1SFG1 .0689	2	GARCIA, ANGELA 227 3RD ST RIDGEFIELD PARK NJ 227 THIRD ST	076601023 R2 TM02	195000 120100 315100		00	01	4822.61 2411.31 2411.30	
9	4 13 000000	45X120 DWG 2SFG2 .1240	2	MASCHANG, ACEE 229 3RD ST RIDGEFIELD PARK NJ 229 THIRD ST	00660 076601023 R2 TM02	222000 245600 467600		00	01	7156.62 3578.31 3578.31	
10	4 15 000000	40X120 DWG 2SFG2 .1102	2	RAMOS-PEREZ, JOMIRA ETAL 233 THIRD ST RIDGEFIELD PARK, NJ 233 THIRD ST	07660 R2 TM02	217500 274500 492000			01	7530.07 3765.04 3765.03	
11	4 28 000000	4192SF DWG 2SF .0962	2	MUYALDE, EDWIN L & MARIA C N 244 4TH ST RIDGEFIELD PARK NJ 244 FOURTH ST	076601012 R2 TM02	209900 175800 385700			01	5903.14 2951.57 2951.57	
12	4 30 000000	39X120 DWG 2SFG1 .1074	2	BRIGGS, CLARENCE & JOAN 242 4TH ST RIDGEFIELD PARK NJ 242 FOURTH ST	076601012 R2 TM02	216000 170700 386700	v 100		01	5793.45 2896.73 2896.72	
13	4 31 000000	39X120 DWG 2SFG1 .1074	2	MERCADO, MELVIN & RUBY 236 FOURTH ST. RIDGEFIELD PARK, NJ 236 FOURTH ST	00660 076601012 R2 TM02	205200 183700 388900			01	5952.12 2976.06 2976.06	
14	4 33 000000	39X120 DWG 2SFG2 .1074	2	RODRIGUEZ JR, GILBERT & JESSICA 232 FOURTH STREET RIDGEFIELD PARK, NJ 232 FOURTH ST	00660 07660 R2 TM02	216000 198200 414200			01	6339.33 3169.67 3169.66	

L i n e	1	2	3			4	5		6	7	8	
	Block No. Lot No. Qualification Account No.	Land Dimensions Building Description Additional Lots Acreage	Prop. Class	Owner's Name Address City State Property Location	Billing Code Zip Code Map Page	Land Improvement Exemptions Total	Deduct. Cd.	Own	Special Tax Codes	Num Units	TAXES 1st Half 1st Qtr 2nd Qtr	
1	4 34 000000	39X120 DWG 2SFG1 .1074	2	RAMOS, WILLIAM E & ZEGARRA, ZARELA 230 FOURTH ST RIDGEFIELD PARK, NJ 230 FOURTH ST	00660 07660 R2 TM02	216000 221800 437800				01	6700.53 3350.27 3350.26	
2	4 36 000000	39X120 DWG 2SFG2 .1074	2	BRITO, ALEJANDRO 224 FOURTH ST RIDGEFIELD PARK, NJ 224 FOURTH ST	00660 07660 R2 TM02	216000 151700 367700				01	5627.65 2813.83 2813.82	
3	4 37 000000	39X120 DWG 2SFG1 .1074	2	222 4TH RIDGEFIELD LLC 184 2ND ST ENGLEWOOD, NJ 222 FOURTH ST	07631 R2 TM02	216000 396600 612600				01	9375.85 4687.93 4687.92	
4	4 39 000000	39X120 DWG 2SF .1074	2	MORALES, GUILLERLI & SANTOS, JUAN J 218 FOURTH ST RIDGEFIELD PARK, NJ 218 FOURTH ST	07660 R2 TM02	216000 282100 498100				01	7623.42 3811.71 3811.71	
5	4 41 000000	39X120 DWG 2SFG1 .1074	2	MAYORGA, ANDY 212 4TH ST RIDGEFIELD PARK NJ 212 FOURTH ST	00660 076601012 R2 TM02	216000 217500 433500		00		01	6634.72 3317.36 3317.36	
6	4 42 000000	39X120 DWG 2SFG1 .1074	2	SHOEMAKER, JOSEPH & IKUYO 210 FOURTH ST RIDGEFIELD PARK NJ 210 FOURTH ST	00660 07660 R2 TM02	216000 145400 361400		00		01	5531.23 2765.62 2765.61	
7	4 44 000000	40X120 DWG 2SFG1 .1102	2	AMABILE, LINDA 206 4TH ST RIDGEFIELD PARK NJ 206 FOURTH ST	076601012 R2 TM02	217500 181100 398600		00		01	6100.58 3050.29 3050.29	
8	4 46 000000	50X120 DWG 2SF .1377	2	RAO, ARTHI 68 CENTRAL AVE RIDGEFIELD PARK, NJ 68 CENTRAL AVE	07660 R2 TM02	225000 208100 433100				01	6628.60 3314.30 3314.30	
9	5 1 000000	88X50 2SB APTS7 .1010	4C	ECONOMOU, DIMITRIOS & NIKI 76-78 CENTRAL AVE APT 4 RIDGEFIELD PARK NJ 72-78 CENTRAL AVE	076601011 C2 TM02	254000 674300 928300		00		07	14207.63 7103.82 7103.81	
10	5 1.01 000000	32X50 DWG2 2SF .0367	2	AWAWDEH, OMAR 754 GREELEY AVE FAIRVIEW, NJ 80-82 CENTRAL AVE	07022 C2 TM02	155000 258300 413300				02	6325.56 3162.78 3162.78	
11	5 2 000000	40X120 DWG 2SSFG1 .1102	2	MANDAP, HERMINIA 207 4TH ST RIDGEFIELD PARK NJ 207 FOURTH ST	076601011 R2 TM02	217500 122500 340000		00		01	5203.70 2601.85 2601.85	
12	5 4 000000	39X120 DWG 2SF .1074	2	GUZMAN, JENNIFER (ETAL) 209 4TH STREET RIDGEFIELD PARK, NJ 209 FOURTH ST	00660 07660 R2 TM02	216000 155800 371800		00		01	5690.40 2845.20 2845.20	
13	5 5 000000	39X120 DWG 2SFG1 .1074	2	AURIEMMA, RALPH & JANET 215 4TH ST RIDGEFIELD PARK NJ 215 FOURTH ST	076601011 R2 TM02	216000 123800 339800		00		01	5200.64 2600.32 2600.32	
14	5 7 000000	39X120 DWG 2SSFG1 .1074	2	ROGERS, BRUCE E & MARIAN D 217 4TH ST RIDGEFIELD PARK NJ 217 FOURTH ST	076601011 R2 TM02	216000 188200 404200	V	100		01	6061.28 3030.64 3030.64	

L i n e	1	2	3		4	5	6	7	8	
	Block No. Lot No. Qualification Account No.	Land Dimensions Building Description Additional Lots Acreage	Prop. Class	Owner's Name Address City State Property Location	Billing Code Zip Code Map Page	Land Improvement Exemptions Total	Deduct. Cd. Own	Special Tax Codes	Num Units	TAXES 1st Half 1st Qtr 2nd Qtr
1	5 8 000000	39X120 DWG 2SFG2 .1074	2	SALGADO, MARIA 221 4TH ST RIDGEFIELD PARK NJ 221 FOURTH ST	00672 076601011 R2 TM02	216000 143600 359600		00	01	5503.68 2751.84 2751.84
2	5 10 000000	39X120 DWG 2SFG1 .1074	2	PAULINO, ALBERTO A & ROSA M GRULLON 225 FOURTH ST RIDGEFIELD PARK, NJ 225 FOURTH ST	00660 07660 R2 TM02	216000 213300 429300			01	6570.44 3285.22 3285.22
3	5 12 000000	39X120 DWG 2SF .1074	2	GREGORIO, GERRY & MYLA 229 FOURTH ST RIDGEFIELD PARK, NJ 229 FOURTH ST	00660 07660 R2 TM02	216000 173400 389400			01	5959.77 2979.89 2979.88
4	5 13 000000	39X120 DWG 2SFG1 .1074	2	JACQUETTE, WILLIAM THOMAS ETALS 233 FOURTH ST RIDGEFIELD PARK, NJ 233 FOURTH ST	07660 R2 TM02	216000 183100 399100	V 100		01	5983.23 2991.62 2991.61
5	5 15 000000	39X120 DWG 2SFG1 .1074	2	MARTINEZ, ALBERTO, U. 237 FOURTH ST. RIDGEFIELD PARK, NJ 237 FOURTH ST	00660 07660 R2 TM02	216000 156600 372600		00	01	5702.65 2851.33 2851.32
6	5 16 000000	39X120 DWG 2SFG1 .1074	2	DELEON, RAYMOND & YADIRA 241 FOURTH STREET RIDGEFIELD PARK, NJ 241 FOURTH ST	00660 07660 R2 TM02	216000 190900 406900			01	6227.61 3113.81 3113.80
7	5 18 000000	39X120 DWG 2SFG1 .1074	2	MOYLAN, SEAN & DAWN 245 FOURTH ST RIDGEFIELD PARK, NJ 245 FOURTH ST	076601011 R2 TM02	216000 198600 414600			01	6345.46 3172.73 3172.73
8	5 27 000000	37X120 DWG 2SBV .1019	2	GO, TERESITO & JESSICA R 340 5TH ST RIDGEFIELD PARK NJ 340 FIFTH ST	076601056 R2 TM02	209900 190500 400400		00	01	6128.12 3064.06 3064.06
9	5 29 000000	37X120 DWG2 2SFG2 .1019	2	ZAPATA,VICTORINO A &CRISTIAN A 336 5TH ST RIDGEFIELD PARK, NJ 336 FIFTH ST	00660 07660 R2 TM02	213800 415700 629500			02	9634.50 4817.25 4817.25
10	5 30 000000	37X120 DWG 2SFG1 .1019	2	PEREZ, ARIANNA & ALVAREZ, ROBERTO A 334 FIFTH STREET RIDGEFIELD PARK, NJ 334 FIFTH ST	00660 07660 R2 TM02	213800 165200 379000			01	5800.60 2900.30 2900.30
11	5 32 000000	37X120 DWG 2SF .1019	2	FERRANDIZ, FRANK M 330 5TH ST RIDGEFIELD PARK NJ 330 FIFTH ST	076601056 R2 TM02	213800 163600 377400		00	01	5776.11 2888.06 2888.05
12	5 33 000000	37X120 DWG 2SF .1019	2	DFNJ HOLDINGS LLC 328 FIFTH ST. RIDGEFIELD PARK, NJ 328 FIFTH ST	07660 R2 TM02	213800 287800 501600			01	7676.99 3838.50 3838.49
13	5 35 000000	36X120 DWG 2SF .0992	2	CARROLL, ERIK J & ELIZABETH 324 FIFTH ST RIDGEFIELD PARK, NJ 324 FIFTH ST	07660 R2 TM02	212300 256300 468600			01	7171.93 3585.97 3585.96
14	5 36 000000	26X120 DWG2 2SF .0716	2	LA FERLITA, SALVATORE 213 MAYFAIR ROAD PARAMUS NJ 322 FIFTH ST	00660 07652 R2 TM02	196500 244800 441300		00	02	6754.10 3377.05 3377.05



L i n e	1  Block No. Lot No. Qualification Account No.	2  Land Dimensions Building Description Additional Lots Acreage  Prop. Class	3  Owner's Name Address City State Property Location  Billing Code Zip Code Map Page	4  Land Improvement Exemptions Total	5  Deduct. Cd. Own	6  Special Tax Codes	7  Num Units	8  TAXES 1st Half 1st Qtr 2nd Qtr	
1	5 37 000000	50X120 DWG 1SFG2 .1377	2 NAPOLITANO, RALPH JR 320 5TH ST RIDGEFIELD PARK NJ 320 FIFTH ST 00660 076601056 R2 TM02	225000 148900 373900	00		01	5722.54 2861.27 2861.27	
2	5 37.01 000000	40X120 DWG 2SFG2 .1102	2 RIVERA, LUIS A 314 5TH ST RIDGEFIELD PARK NJ 314 FIFTH ST 00660 076601056 R2 TM02	217500 232300 449800	00		01	6884.19 3442.10 3442.09	
3	5 38 000000	35X120 DWG 2SF .0964	2 MEZA, RUBEN & MARCIA 312 FIFTH ST RIDGEFIELD PARK, NJ 312 FIFTH ST 00660 07660 R2 TM02	210000 153300 363300			01	5560.31 2780.16 2780.15	
4	5 39 000000	25X120 DWG 2SF .0689	2 MANCERA, DANIEL & REYES, ROXANA 310 FIFTH STREET RIDGEFIELD PARK, NJ 310 FIFTH ST 00660 07660 R2 TM02	195000 133900 328900			01	5033.82 2516.91 2516.91	
5	5 40 000000	50X120 DWG 2SF .1377	2 GUZMAN, ESTHER & JUAN C CLARK 308 5TH ST RIDGEFIELD PARK NJ 308 FIFTH ST 00660 076601056 R2 TM02	225000 222600 447600	00		01	6850.52 3425.26 3425.26	
6	5 42.01	60X75 DWG2 2SF .1033	2 LORA, MARIA E 88 CENTRAL AVE RIDGEFIELD PARK, NJ 88 CENTRAL AVE 00660 07660	213800 266400 480200			02	7349.46 3674.73 3674.73	
7	5 43.01	60X75 DWG2 2SF .1033	2 PENA, RAMON A & LUZ 84 CENTRAL AVE RIDGEFIELD PARK, NJ 84 CENTRAL AVE 00660 07660	213800 349200 563000			02	8616.72 4308.36 4308.36	
8	6 1 000000	50X120 2SSCB .1377	15A BOARD OF EDUCATION 98 CENTRAL AVE RIDGEFIELD PARK NJ 98 CENTRAL AVE 076601033 R2 TM02	225000 415900 640900				.00 .00 .00	
9	6 2 000000	37X120 DWG2 2SFG2 .1019	2 MARK, ADAM & GILLIAN 305 FIFTH STREET RIDGEFIELD PARK, NJ 305 FIFTH ST 07660 R2 TM02	213800 247000 460800			02	7052.55 3526.28 3526.27	
10	6 3 000000	37X120 DWG 2SFG2 .1019	2 LORENZO, AURORA & PATINO, CARMEN 307 FIFTH ST RIDGEFIELD PARK, NJ 307 FIFTH ST 00660 07660 R2 TM02	213800 190600 404400			01	6189.34 3094.67 3094.67	
11	6 4 000000	50X120 DWG2 2SFG2 .1377	2 CLARO, FELIX S 847 NJ-5 RIDGEFIELD, NJ 311 FIFTH ST 07657 R2 TM02	225000 349200 574200			02	8788.13 4394.07 4394.06	
12	6 5 000000	75X120 DWG 1SBV .2066	2 CASCARDI, NUNZIA ETALS 317 5TH ST RIDGEFIELD PARK NJ 317 FIFTH ST 076601054 R2 TM02	240000 189100 429100	00		01	6567.38 3283.69 3283.69	
13	6 6 000000	66X120 DWG2 2SFG1 .1818	2 LIU, YANG & QIANWEN ZENG 323 5TH ST RIDGEFIELD PARK NJ 323 FIFTH ST 00660 076601054 R2 TM02	234600 182700 417300	00		02	6386.78 3193.39 3193.39	
14	6 6.01 000000	59X120 DWG2 1.75SF .1625	2 KOTZIAS, CONSTANTINOS & EVELYN 325 FIFTH ST RIDGEFIELD PARK NJ 325 FIFTH ST 00660 076601054 R2 TM02	230400 448500 678900	00		02	10390.57 5195.29 5195.28	

L i n e	1		2		3			4	5	6	7	8		
	Block No. Lot No. Qualification Account No.	Land Dimensions Building Description Additional Lots Acreage	Prop. Class	Owner's Name Address City State Property Location	Billing Code Zip Code Map Page	Land Improvement Exemptions Total	Deduct. Cd. Own	Special Tax Codes	Num Units	TAXES 1st Half 1st Qtr 2nd Qtr				
1	6 8 000000	37X120 DWG2 2SFG1 .1019	2	KOTZIAS, CONSTANTINOS & EVELYN 331 5TH ST RIDGEFIELD PARK NJ 331 FIFTH ST	01369 076601054 R2 TM02	213800 226600 440400	00		02	6740.32 3370.16 3370.16				
2	6 10 000000	37X120 DWG 2SFG1 .1019	2	VON FISCHER, RYAN N & FLORENCE M 335 FIFTH ST RIDGEFIELD PARK, NJ 335 FIFTH ST	00660 07660 R2 TM02	213800 180100 393900			01	6028.65 3014.33 3014.32				
3	6 11 000000	37X120 DWG 2SF .1019	2	ISTANBOULIAN, HAGOP 337 5TH ST RIDGEFIELD PARK NJ 337 FIFTH ST	076601054 R2 TM02	213800 178000 391800			01	5996.50 2998.25 2998.25				
4	6 13 000000	37X120 DWG 2SF .1019	2	MASTISON, WALTER & MARGARET 341 5TH ST RIDGEFIELD PARK NJ 341 FIFTH ST	00660 076601054 R2 TM02	213800 155200 369000	00		01	5647.55 2823.78 2823.77				
5	6 14 000000	37X120 DWG 1SF BG2 .1019	2	ENG, HOWARD & SERINA 345 5TH ST RIDGEFIELD PARK NJ 345 FIFTH ST	076601054 R2 TM02	213800 259000 472800	00		01	7236.21 3618.11 3618.10				
6	6 19 000000	40X120 DWG 2SFG1 .1102	2	GUIMET, MOISES & ESTRELLA 154 SIXTH ST RIDGEFIELD PARK NJ 154 SIXTH ST	076601021 R2 TM02	217500 182700 400200	00		01	6125.06 3062.53 3062.53				
7	6 20 000000	40X120 DWG 2SFG1 .1102	2	BOMZER, HAL & CATHERINE 150 6TH ST RIDGEFIELD PARK NJ 150 SIXTH ST	076601021 R2 TM02	217500 179800 397300	00		01	6080.68 3040.34 3040.34				
8	6 22 000000	35X120 DWG 2SF .0964	2	POWELL, CONRAD & MEGAN CULLIGAN 144 SIXTH ST RIDGEFIELD PARK NJ 144 SIXTH ST	00660 076601021 R2 TM02	210000 204500 414500	00		01	6343.93 3171.97 3171.96				
9	6 24 000000	45X120 DWG 2SF .1240	2	RIVERA, JOSE & MARIA CARDONA 140 6TH ST RIDGEFIELD PARK NJ 140 SIXTH ST	00660 076601021 R2 TM02	222000 126800 348800	00		01	5338.39 2669.20 2669.19				
10	6 25 000000	40X120 DWG2 2SF .1102	2	ADAMES, JUAN 136 SIXTH ST RIDGEFIELD PARK, NJ 136 SIXTH ST	07660 R2 TM02	217500 180100 397600			01	6085.27 3042.64 3042.63				
11	6 27 000000	40X120 DWG2 2SF .1102	2	KIM, CHAN HO & ARUMI 132 SIXTH STREET RIDGEFIELD PARK, NJ 132 SIXTH ST	00660 07660 R2 TM02	206600 270900 477500			02	7308.14 3654.07 3654.07				
12	6 28 000000	40X120 DWG 2SFG2 .1102	2	KOFFLER, JENNIFER & NEMANI, AARON 130 SIXTH ST RIDGEFIELD PARK, NJ 130 SIXTH ST	07660 R2 TM02	217500 225400 442900			01	6778.59 3389.30 3389.29				
13	6 30 000000	40X120 DWG 2SFG1 .1102	2	CONSORO-GREEN, JEANNETTE 126 SIXTH ST RIDGEFIELD PARK, NJ 126 SIXTH ST	00597 07660 R2 TM02	217500 248500 466000			01	7132.13 3566.07 3566.06				
14	6 32 000000	40X120 DWG 2SFG2 .1102	2	AUNG, NYI NYI & MAYSANDAR 120 SIXTH ST RIDGEFIELD PARK, NJ 120 SIXTH ST	07660 R2 TM02	217500 277300 494800			01	7572.92 3786.46 3786.46				

Line	1	2		3			4	5	6	7	8		
	Block No. Lot No. Qualification Account No.	Land Dimensions Building Description Additional Lots Acreage	Prop. Class	Owner's Name Address City State Property Location	Billing Code Zip Code Map Page	Land Improvement Exemptions Total	Deduct. Cd. Own	Special Tax Codes	Num Units	TAXES 1st Half 1st Qtr 2nd Qtr			
1	6 33 000000	40X100 DWG 2SF .0918	2	LEKGJONAJ, NIKOLL & ELSA 116 6TH ST RIDGEFIELD PARK NJ 116 SIXTH ST	00660 076601021 R2 TM02	217500 136500 354000		00		01	5417.97 2708.99 2708.98		
2	6 35 000000	40X120 DWG 2SFG2 .1102	2	PEET, WILLIAM E & ANNA MARIA 112 6TH ST RIDGEFIELD PARK NJ 112 SIXTH ST	076601021 R2 TM02	217500 179200 396700		00		01	6071.50 3035.75 3035.75		
3	6 36 000000	40X120 DWG2 2SFG2 .1102	2	GONZALEZ, KARINA & JOSE G GONZALEZ 108 SIXTH ST RIDGEFIELD PARK, NJ 108 SIXTH ST	07660 R2 TM02	217500 236100 453600				02	6942.35 3471.18 3471.17		
4	6 38 000000	40X120 DWG 2SF .1102	2	PICKAIL, CHARLES & FRANCES 104 6TH ST RIDGEFIELD PARK NJ 104 SIXTH ST	076601021 R2 TM02	217500 219900 437400	W 100			01	6569.41 3284.71 3284.70		
5	6 40 000000	40X120 DWG 2SFG1 .1102	2	AVILA, VICENTE 100 6TH ST RIDGEFIELD PARK NJ 100 SIXTH ST	076601021 R2 TM02	217500 195000 412500				01	6313.32 3156.66 3156.66		
6	7 1 000000	40X116 DWG 2SFG1 .1065	2	LORENZO, KRYSTAL 54 HACKENSACK AVE RIDGEFIELD PARK, NJ 54 HACKENSACK AVE	00660 07660 R2 TM02	216600 189800 406400				01	6219.95 3109.98 3109.97		
7	7 2 000000	50X120 DWG 2SFG2 .1377	2	GILIBERTI,JOHN & CHARLES PRINCIPATO 205 5TH ST RIDGEFIELD PARK NJ 205 FIFTH ST	076601055 R2 TM02	225000 221100 446100		00		01	6827.56 3413.78 3413.78		
8	7 2.01 000000	50X120 DWG 2SBV .1377	2	PEREZ, MARIA M 209 FIFTH STREET RIDGEFIELD PARK, NJ 209 FIFTH ST	00660 07660 R2 TM02	225000 172300 397300				01	6080.68 3040.34 3040.34		
9	7 3 000000	40X120 DWG 2SF .1102	2	SUMANDAL, MAURITO & FELMA SUMANDAL 215 5TH ST RIDGEFIELD PARK NJ 215 FIFTH ST	00660 076601055 R2 TM02	217500 152000 369500		00		01	5655.20 2827.60 2827.60		
10	7 5 000000	40X120 DWG 2SF .1102	2	PAOLACCI, JOSEPH & MARY 217 5TH ST RIDGEFIELD PARK NJ 217 FIFTH ST	076601055 R2 TM02	217500 167600 385100		00		01	5893.96 2946.98 2946.98		
11	7 7 000000	40X120 DWG 2SFG2 .1102	2	MORENO, GERMAN 221 5TH ST RIDGEFIELD PARK NJ 221 FIFTH ST	076601055 R2 TM02	217500 224800 442300		00		01	6769.40 3384.70 3384.70		
12	7 8 000000	40X120 DWG 2SF .1102	2	VEGA, RICHARD 225 FIFTH ST RIDGEFIELD PARK, NJ 225 FIFTH ST	00660 07660 R2 TM02	217500 169200 386700				01	5918.45 2959.23 2959.22		
13	7 10 000000	40X120 DWG 2SFG1 .1102	2	MANAUT, PIERRE F & GERALDINE 229 5TH ST RIDGEFIELD PARK NJ 229 FIFTH ST	076601055 R2 TM02	217500 166700 384200	W 100			01	5755.18 2877.59 2877.59		
14	7 11 000000	43X120 DWG 2SFG1 .1185	2	SILVA, LEOLA 233 FIFTH ST RIDGEFIELD PARK, NJ 233 FIFTH ST	07660 R2 TM02	220800 337600 558400				01	8546.31 4273.16 4273.15		

L i n e	1  Block No. Lot No. Qualification Account No.	2  Land Dimensions Building Description Additional Lots Acreage  Prop. Class	3  Owner's Name Address City State Property Location  Billing Code Zip Code Map Page	4  Land Improvement Exemptions Total	5  Deduct. Cd. Own	6  Special Tax Codes	7  Num Units	8  TAXES 1st Half 1st Qtr 2nd Qtr	
1	7 13  000000	43X120 DWG 2SFG1  .1185	2  FRANCISCO, GIL & SONIA 237 5TH ST RIDGEFIELD PARK NJ 237 FIFTH ST 076601055 R2 TM02	220800 221000  441800	00		01	6761.75 3380.88 3380.87	
2	7 15  000000	43X120 DWG2 2SFG1  .1185	2  WONG, JESUS & CLARA 241 5TH ST RIDGEFIELD PARK NJ 241 FIFTH ST 00660 076601055 R2 TM02	220800 192600  413400	00		01	6327.09 3163.55 3163.54	
3	7 17  000000	46X120 DWG 1.5SFG1  .1267	2  TAMSEN, TURGUT & ALI 247 5TH ST RIDGEFIELD PARK, NJ 247 FIFTH ST 00597 07660 R2 TM02	222600 171400  394000			01	6030.17 3015.09 3015.08	
4	7 18  000000	50X120 DWG 1.5SSCB  .1377	2  RAHMAN, KHANDKER 251 5TH ST RIDGEFIELD PARK NJ 251 FIFTH ST 00660 076601055 R2 TM02	225000 117100  342100	00		01	5235.84 2617.92 2617.92	
5	7 19  000000	50X86 DWG 2SF  .0987	2  YOSCARY, SUZANNE 87 CENTRAL AVE # 91 RIDGEFIELD PARK NJ 87-91 CENTRAL AVE 00660 076601042 R2 TM02	211300 168800  380100	00		01	5817.43 2908.72 2908.71	
6	7 19.01  000000	34X50 DWG2 2SFS  .0390	2  MICHAEL, ADEL ETAL 241 BEECH COURT RIVER EDGE NJ 93-95 CENTRAL AVE 07661 R2 TM02	169800 255000  424800	00		02	6501.57 3250.79 3250.78	
7	7 20  000000	50X120 STUDIO 2SB  .1377	4A  107 CENTRAL AVE RIDGEFIELD PARK LLC 80 CONSTANT AVENUE LODI, NJ 107 CENTRAL AVE 07644 R2 TM02	225000 800500  1025500				15695.28 7847.64 7847.64	
8	7 21  000000	50X120 DWG2 2SF  .1377	2  ZULUAGA, DIEGO & PUERTA, CLAUDIA 50 SIXTH ST RIDGEFIELD PARK, NJ 50 SIXTH ST 07660 R2 TM02	213800 221900  435700			02	6786.24 3393.12 3393.12	
9	7 22  000000	37X120 DWG 2SFG1  .1019	2  VALENZUELA, CHRISTIAN & DIAZ, DIANA 46 SIXTH STREET RIDGEFIELD PARK, NJ 46 SIXTH ST 00660 07660 R2 TM02	213800 158500  372300			01	5698.05 2849.03 2849.02	
10	7 22.01  000000	37X120 DWG 2SFG2  .1019	2  SANCHEZ, LISBETH A 44 SIXTH ST RIDGEFIELD PARK, NJ 44 SIXTH ST 00660 07660 R2 TM02	213800 196600  410400			01	6281.17 3140.59 3140.58	
11	7 23  000000	50X120 DWG2 2SF2AG  .1377	2  REZKALLA, MAGED 767 ARBOR RD PARAMUS, NJ 38 SIXTH ST 07652 R2 TM02	225000 324100  549100			02	8403.98 4201.99 4201.99	
12	7 25  000000	50X120 DWG2 2SFG2  .1377	2  ATZ, SABINO & DOLORES MARTIN 109 ARTHUR ST RIDGEFIELD PARK NJ 36 SIXTH ST 07660 R2 TM02	225000 279700  504700	00		02	7724.44 3862.22 3862.22	
13	7 26  000000	50X120 DWG2 2SF  .1377	2  BESHAY, MARY 32 SIXTH ST RIDGEFIELD PARK NJ 32 SIXTH ST 00597 076601019 R2 TM02	225000 213300  438300	00		02	6708.18 3354.09 3354.09	
14	7 27  000000	50X120 DWG 2SF  .1377	2  REYES, ELIZABETH 28 SIXTH STREET RIDGEFIELD PARK, NJ 28 SIXTH ST 00660 07660 R2 TM02	225000 246300  471300			01	7213.25 3606.63 3606.62	



L i n e	1	2	3		4	5	6	7	8	
	Block No. Lot No. Qualification Account No.	Land Dimensions Building Description Additional Lots Acreage	Prop. Class	Owner's Name Address City State Property Location	Billing Code Zip Code Map Page	Land Improvement Exemptions Total	Deduct. Cd. Own	Special Tax Codes	Num Units	TAXES 1st Half 1st Qtr 2nd Qtr
1	7 28 000000	50X120 DWG2 2SFG1 .1377	2	MC LOUGHLIN, MICHAEL & MARY 24 6TH ST RIDGEFIELD PARK NJ 24 SIXTH ST	076601019 R2 TM02	225000 239300 464300	00		02	7106.11 3553.06 3553.05
2	7 29 000000	37X120 DWG 2SFG1 .1019	2	MARMOL, CARLOS & ANNA 20 6TH ST RIDGEFIELD PARK NJ 20 SIXTH ST	00660 076601019 R2 TM02	213800 152700 366500	00		01	5609.29 2804.65 2804.64
3	7 30 000000	37X120 DWG 2SFG1 .1019	2	BARRVOS, LUIS M 16 6TH ST RIDGEFIELD PARK NJ 16 SIXTH ST	00597 076601019 R2 TM02	213800 173000 386800	00		01	5919.98 2959.99 2959.99
4	7 31 000000	50X120 DWG 2SFG2 .1377	15F	MOREL, ANTHONY 14 SIXTH ST RIDGEFIELD PARK, NJ 14 SIXTH ST	07660 R2 TM02	225000 188900 413900			01	.00 .00 .00
5	7 32 000000	25X120 DWG 2SF .0689	2	MOLINA, STEPHANIE T ETAL 10 SIXTH STREET RIDGEFIELD PARK, NJ 10 SIXTH ST	00660 07660 R2 TM02	195000 171200 366200			01	5604.69 2802.35 2802.34
6	7 33 000000	50X120 DWG2 2SFG2 .1377	2	FONDACARO, FRED V & ETHEL L 6-8 6TH ST RIDGEFIELD PARK NJ 6-8 SIXTH ST	076601021 R2 TM02	225000 304900 529900	V 100		02	7985.12 3992.56 3992.56
7	7 34 000000	60X120 DWG2 2SFG2 .1653	2	VASQUEZ, ALBERT & DORIS 11 6TH ST RIDGEFIELD PARK NJ 2 SIXTH ST	076601019 R2 TM02	228300 332800 561100	00		02	8587.64 4293.82 4293.82
8	7 35 000000	40X110 DWG2 2SF .1010	2	MICHAEL, PHILLIP 241 BEECH COURT RIVER EDGE NJ 60 HACKENSACK AVE	00660 07661 R2 TM02	213500 70800 284300	00		02	4351.21 2175.61 2175.60
9	7 36 000000	40X113 DWG 2SFG1 .1038	2	PADDEN, MICHAEL 58 HACKENSACK AVE RIDGEFIELD PARK NJ 58 HACKENSACK AVE	076601328 R2 TM02	215000 155700 370700	00		01	5673.57 2836.79 2836.78
10	8 1 000000	40X100 DWG 2SFG1 .0918	2	TEJADA, JOSE A ETAL 34 HACKENSACK AVE RIDGEFIELD PARK, NJ 34 HACKENSACK AVE	00660 07660 R2 TM02	208500 204400 412900			01	6319.44 3159.72 3159.72
11	8 1.01 000000	40X104 DWG 2SFG1 .0955	2	DINKEL, SCOTT & CAROLYN KAVITT 36 HACKENSACK AVE RIDGEFIELD PARK NJ 36 HACKENSACK AVE	00597 076601329 R2 TM02	210400 155100 365500	00		01	5593.98 2796.99 2796.99
12	8 1.02 000000	40X101 DWG 2SFG1 .0927	2	MOON, ETHAN & YULIYA 40 HACKENSACK AVE RIDGEFIELD PARK, NJ 40 HACKENSACK AVE	00660 07660 R2 TM02	208900 190800 399700			01	6117.41 3058.71 3058.70
13	8 2 000000	52X120 DWG 2SSG2 .1433	2	AVILA, ANTHONY 109 4TH ST RIDGEFIELD PARK, NJ 109 FOURTH ST	00660 07660 R2 TM02	223400 226600 450000			01	6887.25 3443.63 3443.62
14	8 4 000000	45X120 DWG 2SSBG1 .1240	2	COMBARRO, ARLENE 115 FOURTH ST RIDGEFIELD PARK NJ 115 FOURTH ST	076601009 R2 TM02	222000 159700 381700	00		01	5841.92 2920.96 2920.96

Line	1 Block No. Lot No. Qualification Account No.	2 Land Dimensions Building Description Additional Lots Acreage Prop. Class	3 Owner's Name Address City State Property Location Billing Code Zip Code Map Page	4 Land Improvement Exemptions Total	5 Deduct. Cd. Own	6 Special Tax Codes	7 Num Units	8 TAXES 1st Half 1st Qtr 2nd Qtr	
1	8 5 000000	36X120 DWG 2SFG2 .0992	2 CARRASCO, ANA 117 4TH ST RIDGEFIELD PARK NJ 117 FOURTH ST 00660 076601009 R2 TM02	211500 240200 451700	00		01	6913.27 3456.64 3456.63	
2	8 7 000000	36X120 DWG 2SFG1 .0992	2 RIVERA, ISMAEL & CARMEN J 121 4TH ST RIDGEFIELD PARK NJ 121 FOURTH ST 00660 076601009 R2 TM02	211500 169800 381300	00		01	5835.80 2917.90 2917.90	
3	8 8 000000	36X120 DWG 2SFG2 .0992	2 OLIVIERI, DAVID K & KRISTEN 123 4TH ST RIDGEFIELD PARK NJ 123 FOURTH ST 00660 076601009 R2 TM02	211500 208700 420200			01	6354.64 3177.32 3177.32	
4	8 10 000000	36X120 DWG 2SF .0992	2 JUMP, DONALD 127 4TH ST RIDGEFIELD PARK NJ 127 FOURTH ST 00660 076601009 R2 TM02	211500 154500 366000	00		01	5601.63 2800.82 2800.81	
5	8 11 000000	37X120 DWG 2SFG1 .1019	2 BOUTEMINE, ABDENACER & MOUNA 129 FOURTH ST RIDGEFIELD PARK, NJ 129 FOURTH ST 07660 R2 TM02	213000 136600 349600	00		01	5350.63 2675.32 2675.31	
6	8 13 000000	37X120 DWG 2SF .1019	2 LAVERTY, ROBERT & TAMMY LEE 133 4TH ST RIDGEFIELD PARK NJ 133 FOURTH ST 076601009 R2 TM02	213000 172400 385400	00		01	5898.55 2949.28 2949.27	
7	8 14 000000	50X120 DWG 1SF .1377	2 ORREGO, JORGE L & MARIA P 682 RAY AVE. RIDGEFIELD, NJ 137 FOURTH ST 00660 07657 R2 TM02	225000 122400 347400			01	5316.96 2658.48 2658.48	
8	8 15 000000	37X120 DWG 2SF .1019	2 HERNANDEZ, JUNIOR & MARIVEL VELEZ 141 4TH ST RIDGEFIELD PARK NJ 141 FOURTH ST 00660 076601009 R2 TM02	213800 217500 431300	00		01	6601.05 3300.53 3300.52	
9	8 16 000000	37X120 DWG2 2SFG2 .1019	2 ZHANG, JEFF BENJAMIN 35 FIFTH ST CRESSKILL, NJ 143 FOURTH ST 07626 R2 TM02	213800 261800 475600			02	7279.06 3639.53 3639.53	
10	8 17 000000	50X120 DWG 1SFG1 .1377	2 RACCHUMI, JAIME & CARMEN 145 FOURTH STREET RIDGEFIELD PARK NJ 145 FOURTH ST 00660 07660 R2 TM02	225000 113000 338000	00		01	5173.09 2586.55 2586.54	
11	8 18 000000	50X120 DWG2 2SFG1 .1377	2 NINO, WILLIAM ETAL 151 4TH ST RIDGEFIELD PARK, NJ 151 FOURTH ST 00660 07660 R2 TM02	225000 450000 675000			02	4496.61 2248.31 2248.30	
12	8 19 000000	80X75 3SBAG9 APTS12 .1377	4C 155 FOURTH ST RP LLC 155 FOURTH ST RIDGEFIELD PARK, NJ 155 FOURTH ST 07660 R2 TM02	225000 1384100 1609100			12	24627.28 12313.64 12313.64	
13	8 20 000000	80X75 DWG2 2SBG2 .1377	2 MC EL DUFF, BRENDAN 168 SEDORE AVE FAIRVIEW NJ 73-75 CENTRAL AVE 00660 07022 R2 TM02	213800 335100 548900	00		02	8400.92 4200.46 4200.46	
14	8 21 000000	80X75 STORES 1SB .1377	4A 8185 CENTRAL RIDGEFIELD PARK LLC 81 CENTRAL AVE RIDGEFIELD PARK, NJ 81-85 CENTRAL AVE 07660 C2 TM02	270000 257000 527000				8065.74 4032.87 4032.87	

L i n e	1		2		3			4	5	6	7	8		
	Block No. Lot No. Qualification Account No.		Land Dimensions Building Description Additional Lots Acreage	Prop. Class	Owner's Name Address City State Property Location	Billing Code Zip Code Map Page		Land Improvement Exemptions Total	Deduct. Cd. Own	Special Tax Codes	Num Units	TAXES 1st Half 1st Qtr 2nd Qtr		
1	8 22 000000		50X120 DWG2 2SCBG2 .1377	2	MOUTAFIS, DIMITRI & STAVROULA 250 5TH ST RIDGEFIELD PARK NJ 250 FIFTH ST	00660 076601057 R2 TM02		213800 295200 509000		00	02	7790.25 3895.13 3895.12		
2	8 23.01 000000		40X120 DWG2 2SFBG2 .1102	2	PLOCHANSKY, I&L & A&E KRASILOVSKY 244 5TH ST RIDGEFIELD PARK NJ 244 FIFTH ST	00660 076601057 R2 TM02		217500 304900 522400		00	02	7995.33 3997.67 3997.66		
3	8 23.02 000000		35X120 DWG 2SF .0964	2	SALAZAR, ADRIAN PEREZ ETAL 246 FIFTH STREET RIDGEFIELD PARK, NJ 246 FIFTH ST	00660 07660 R2 TM02		210000 291700 501700			01	7678.52 3839.26 3839.26		
4	8 24 000000		35X120 DWG 2SF .0964	2	GREGORY, LORETTA R 240 5TH ST RIDGEFIELD PARK NJ 240 FIFTH ST	00660 076601057 R2 TM02		210000 238100 448100			01	6858.17 3429.09 3429.08		
5	8 25 000000		35X120 DWG 2SFG1 .0964	2	MORILLO, JOEL ETAL 236 FIFTH ST RIDGEFIELD PARK, NJ 236 FIFTH ST	00660 07660 R2 TM02		210000 189300 399300			01	6111.29 3055.65 3055.64		
6	8 27 000000		35X120 DWG 2SFG1 .0964	2	DE MARCO, DANIEL & NANCY 232 5TH ST RIDGEFIELD PARK NJ 232 FIFTH ST	00660 076601057 R2 TM02		210000 158900 368900		00	01	5646.02 2823.01 2823.01		
7	8 28 000000		35X120 DWG2 2SFG1 .0964	2	BRADY, ANDREW & PHYLLISETA 230 FIFTH STREET RIDGEFIELD PARK NJ 230 FIFTH ST	00660 07660 R2 TM02		210000 240000 450000		00	02	6887.25 3443.63 3443.62		
8	8 30 000000		35X120 DWG 2SF .0964	2	ESSIG, MADELINE 226 FIFTH ST RIDGEFIELD PARK, NJ 226 FIFTH ST	00660 07660 R2 TM02		210000 185100 395100			01	6047.01 3023.51 3023.50		
9	8 31 000000		25X120 DWG 1.5SF .0689	2	CERA, ABIGAIL 224 5TH ST RIDGEFIELD PARK NJ 224 FIFTH ST	00660 076601057 R2 TM02		195000 143500 338500		00	01	5180.75 2590.38 2590.37		
10	8 33 000000		46X120 DWG2 2SF .1267	2	GRECO, DANIEL IRWIN 222 5TH ST RIDGEFIELD PARK NJ 222 FIFTH ST	00660 076601057 R2 TM02		222600 228200 450800	S V 1	100	02	6649.50 3324.75 3324.75		
11	8 34 000000		41X120 DWG 2SF .1129	2	LEE, DONGHUN & SULLIVAN, AMY JO 216 FIFTH ST RIDGEFIELD PARK, NJ 216 FIFTH ST	00660 07660 R2 TM02		219000 219700 438700			01	6714.31 3357.16 3357.15		
12	8 36 000000		75X120 DWG2 2SFG2 .2066	2	LEMA, PABLO M 214 5TH ST RIDGEFIELD PARK NJ 214 FIFTH ST	00660 076601057 R2 TM02		240000 220200 460200		00	02	7043.36 3521.68 3521.68		
13	8 38 000000		37X120 DWG 2SF .1019	2	TERRAROSA, GARY & N KACHADOORIAN 208 5TH ST RIDGEFIELD PARK NJ 208 FIFTH ST	00660 076601057 R2 TM02		213800 166500 380300		00	01	5820.49 2910.25 2910.24		
14	8 39 000000		46X99 DWG 2SFG1 .1045	2	SEITTER, ROBERT A & AGNES M 50 HACKENSACK AVE RIDGEFIELD PARK NJ 50 HACKENSACK AVE	00660 076601329 R2 TM02		215800 187100 402900	W 1	100	01	5983.23 2991.62 2991.61		

Line	1	2		3			4	5		6	7	8		
	Block No. Lot No. Qualification Account No.	Land Dimensions Building Description Additional Lots Acreage	Prop. Class	Owner's Name Address City State Property Location	Billing Code Zip Code Map Page	Land Improvement Exemptions Total	Deduct. Cd. Own	Special Tax Codes	Num Units	TAXES 1st Half 1st Qtr 2nd Qtr				
1	8 40 000000	37X103 DWG 1.5SFG1 .0875	2	NOVA, IVAN M 48 HACKENSACK AVE RIDGEFIELD PARK, NJ 48 HACKENSACK AVE	00660 07660 R2 TM02	205900 163400 369300				01	5652.14 2826.07 2826.07			
2	8 41 000000	37X106 DWG 1.5SFG2 .0900	2	CASO, ROBERT 44 HACKENSACK AVE RIDGEFIELD PARK NJ 44 HACKENSACK AVE	00597 076601329 R2 TM02	207300 228700 436000		00		01	6672.98 3336.49 3336.49			
3	9 1 000000	67X120 DWG 1SF .1846	2	RICHMOND, WAYNE & LINDA 101 3RD ST RIDGEFIELD PARK NJ 101 THIRD ST	076601022 R2 TM02	232600 149300 381900		00		01	5844.98 2922.49 2922.49			
4	9 2 000000	50X120 DWG2 1.5SF .1377	2	MAGGIO, MATTHEW A 107 THIRD ST RIDGEFIELD PARK, NJ 107 THIRD ST	07660 R2 TM02	225000 221800 446800				02	6838.27 3419.14 3419.13			
5	9 4 000000	50X120 DWG 1SFG1 .1377	2	DUQUE, ALBERTO & MARIA REGINA 111 3RD ST RIDGEFIELD PARK NJ 111 THIRD ST	076601022 R2 TM02	225000 194400 419400		00		01	6418.92 3209.46 3209.46			
6	9 6 000000	75X120 DWG 2SF 5 .2066	2	LYNN, WILLIAM J & MICHELE J 117 3RD ST RIDGEFIELD PARK NJ 117 THIRD ST	076601022 R2 TM02	240000 150200 390200		00		01	5972.01 2986.01 2986.00			
7	9 7.01 000000	75X120 DWG2 2SF .2066	2	DEL VALLE, RICARDO & PATRICIA 125 3RD ST RIDGEFIELD PARK NJ 125 THIRD ST	00660 076601022 R2 TM02	240000 173300 413300				01	6325.56 3162.78 3162.78			
8	9 8.01 000000	50X120 DWG2 2SSFG2 .1377	2	ALMONTE, CARLOS & NORMA CAMBRELEN 129 3RD ST RIDGEFIELD PARK NJ 129 THIRD ST	076601022 R2 TM02	225000 228700 453700		00		01	6943.88 3471.94 3471.94			
9	9 8.02 000000	50X120 DWG2 2SFG1 .1377	2	FORDE, KEVIN P & E&M RADBURN 133 3RD ST RIDGEFIELD PARK NJ 133 THIRD ST	076601022 R2 TM02	225000 193300 418300		00		02	6402.08 3201.04 3201.04			
10	9 9 000000	50X120 DWG2 2SF .1377	2	ELICONA, ROSEMARIE 395 CHERRY LEA LN BLAIRSVILLE, GA 137 THIRD ST	30512 R2 TM02	225000 195600 420600				02	6437.29 3218.65 3218.64			
11	9 10 000000	50X120 DWG2 2SF .1377	2	DALTON, JOHN & JOAN 139 3RD ST RIDGEFIELD PARK NJ 139 THIRD ST	00660 076601022 R2 TM02	225000 268100 493100		00		02	7546.90 3773.45 3773.45			
12	9 11 000000	37X120 DWG 1SFBG .1019	2	RODRIGUEZ, JOANT 143 3RD ST RIDGEFIELD PARK NJ 143 THIRD ST	00660 076601022 R2 TM02	213800 198800 412600		00		01	6314.85 3157.43 3157.42			
13	9 12 000000	37X120 DWG 2SFG2 .1019	2	MANON HOLDINGS, LLC 98 N 5TH ST PARK RIDGE NJ 147 THIRD ST	076561024 R2 TM02	213800 139500 353300				01	5407.26 2703.63 2703.63			
14	9 13 000000	50X120 DWG 1.5SCB L14 .1377	2	NUNEZ, LAURA ROSA 149 THIRD STREET RIDGEFIELD PARK, NJ 149 THIRD ST	07660 R2 TM02	225000 182200 407200				01	6232.20 3116.10 3116.10			



L i n e	1		2		3			4	5	6	7	8		
	Block No. Lot No. Qualification Account No.		Land Dimensions Building Description Additional Lots Acreage	Prop. Class	Owner's Name Address City State Property Location	Billing Code Zip Code Map Page		Land Improvement Exemptions Total	Deduct. Cd. Own	Special Tax Codes	Num Units	TAXES 1st Half 1st Qtr 2nd Qtr		
1	9 15 000000		50X120 DWG 2SF .1377	2	MONROY, ANDRES 151 THIRD ST RIDGEFIELD PARK, NJ 151 THIRD ST	07660 R2 TM02		225000 152600 377600			01	5779.17 2889.59 2889.58		
2	9 16 000000		50X120 DWG 2SF .1377	2	PROWITZ, DOREEN 47 CENTRAL AVE RIDGEFIELD PARK NJ 47 CENTRAL AVE	076601003 R2 TM02		225000 236600 461600	00		01	7064.79 3532.40 3532.39		
3	9 17 000000		50X56 DWG 1.5SF .0643	2	RAIMILLA, JOSE & MARIA 65 CENTRAL AVE RIDGEFIELD PARK NJ 65 CENTRAL AVE	00660 07660 R2 TM02		192500 170700 363200	00		01	5558.78 2779.39 2779.39		
4	9 17.01 000000		50X64 DWG 1.5SF .0735	2	RAMOS, BERNICE 63 CENTRAL AVE RIDGEFIELD PARK, NJ 63 CENTRAL AVE	00660 07660		197800 134200 332000			01	5081.26 2540.63 2540.63		
5	9 18 000000		38X120 DWG2 2SF .1047	2	CRUDELLO JR, PAUL & ADELE 154 4TH ST RIDGEFIELD PARK NJ 154 FOURTH ST	076601010 R2 TM02		214500 197900 412400	00		02	6311.78 3155.89 3155.89		
6	9 19 000000		38X120 DWG 2SF .1047	2	SANTIAGO, EDWIN & DENISE M 150 4TH ST RIDGEFIELD PARK NJ 150 FOURTH ST	00660 076601010 R2 TM02		214500 151400 365900	00		01	5600.10 2800.05 2800.05		
7	9 21 000000		38X120 DWG 2SF .1047	2	CASTRO, REGINO & BRIGIDA 148 4TH ST RIDGEFIELD PARK NJ 148 FOURTH ST	00660 076601010 R2 TM02		214500 205600 420100	00		01	6429.63 3214.82 3214.81		
8	9 23 000000		38X120 DWG 2SF .1047	2	ZAPATA, RAMON & MARILUZ 144 FOURTH STREET RIDGEFIELD PARK NJ 144 FOURTH ST	00660 07660 R2 TM02		214500 130400 344900	00		01	5278.70 2639.35 2639.35		
9	9 24 000000		38X120 DWG 2SF .1047	2	CUERVO, PERFECTO J & GIUSEPPINA 142 FOURTH STREET RIDGEFIELD PARK, NJ 142 FOURTH ST	00660 07660 R2 TM02		214500 196700 411200			01	6293.42 3146.71 3146.71		
10	9 26 000000		37X120 DWG 2SFG2 .1019	2	DIAZ, ERNESTO 138 4TH ST RIDGEFIELD PARK NJ 138 FOURTH ST	00660 076601010 R2 TM02		213000 173000 386000	00		01	5907.73 2953.87 2953.86		
11	9 27 000000		37X120 DWG2 2SFG1 .1019	2	NAJJAR, MAHMUD 136 FOURTH STREET RIDGEFIELD PARK, NJ 136 FOURTH ST	00660 07660 R2 TM02		213000 184900 397900			02	6089.86 3044.93 3044.93		
12	9 29 000000		72X120 2SFG6 APTS5 .1983	4C	SMITHCOOPERONE LLC 85 MOUNTAIN RIDGE DR WAYNE, NJ 130-132 FOURTH ST	00597 07470 R2 TM02		357300 630600 987900			04	15119.81 7559.91 7559.90		
13	9 32 000000		39X120 DWG 2SFG2 .1074	2	RUSINAITE, RAIMONDA 126 FOURTH ST RIDGEFIELD PARK, NJ 126 FOURTH ST	00660 07660 R2 TM02		216000 218100 434100			01	6643.90 3321.95 3321.95		
14	9 33 000000		45X120 DWG 2SSG1 .1240	2	CHALOUB, MICHAEL 124 FOURTH ST RIDGEFIELD PARK, NJ 124 FOURTH ST	00660 07660 R2 TM02		222000 182000 404000			01	6183.22 3091.61 3091.61		

L i n e	1	2		3		4	5	6	7	8		
	Block No. Lot No. Qualification Account No.	Land Dimensions Building Description Additional Lots Acreage	Prop. Class	Owner's Name Address City State Property Location	Billing Code Zip Code Map Page	Land Improvement Exemptions Total	Deduct. Cd. Own	Special Tax Codes	Num Units	TAXES 1st Half 1st Qtr 2nd Qtr		
1	9 35 000000	45X120 DWG2 2SSCBG1 .1240	2	HAMMOND, JASON & HIROE 148 HOWARD TERR. LEONIA, NJ 120 FOURTH ST	00660 076051248 R2 TM02	222000 276800 498800	00		02	7634.14 3817.07 3817.07		
2	9 37 000000	43X120 DWG 2SFG1 .1185	2	RING, ROBERT N 116 FOURTH ST RIDGEFIELD PARK, NJ 116 FOURTH ST	00660 07660 R2 TM02	220800 148600 369400			01	5653.67 2826.84 2826.83		
3	9 39 000000	50X120 DWG 1.75SFG1 .1377	2	SANCHEZ, ANDY & CELENNY 110 FOURTH ST RIDGEFIELD PARK, NJ 110 FOURTH ST	00660 07660 R2 TM02	225000 202900 427900			01	6549.01 3274.51 3274.50		
4	9 40 000000	38X120 DWG 2SFG1 .1047	2	BRAVO-CURRO, OLGA 108 FOURTH ST RIDGEFIELD PARK, NJ 108 FOURTH ST	07660 R2 TM02	215300 188900 404200			01	6186.28 3093.14 3093.14		
5	9 41 000000	38X120 DWG 2SFG1 .1047	2	104 FOURTH ST CO 104 FOURTH STREET RIDGEFIELD PARK NJ 104 FOURTH ST	07660 R2 TM02	215300 148000 363300	00		01	5560.31 2780.16 2780.15		
6	9 42 000000	38X120 DWG2 2SFG1 .1047	2	SENGOS, HELEN (MARAVEGIAS) 102 4TH STREET RIDGEFIELD PARK, NJ 102 FOURTH ST	00660 07660 R2 TM02	220900 306400 527300			02	8070.33 4035.17 4035.16		
7	10 2 000000	50X75 DWG 2SF .0861	2	ZAIKOWSKI, DONALD & MARIE S 3 2ND ST RIDGEFIELD PARK NJ 3 SECOND ST	00660 076601051 R2 TM02	218900 243600 462500	00		01	7078.57 3539.29 3539.28		
8	10 5 000000	49X86 DWG 2SF .0967	2	DAVIES, GODWIN A & STELLA 7 2ND ST RIDGEFIELD PARK NJ 7 SECOND ST	00672 076601051 R2 TM02	207700 237100 444800			01	6807.67 3403.84 3403.83		
9	10 5.01 000000	6579SF DWG 1.5SFG2 .1510	2	ALTAMIRANO, CARLOS J ETAL 15 SECOND ST RIDGEFIELD PARK, NJ 15 SECOND ST	07660 R2 TM02	227900 184500 412400			01	6311.78 3155.89 3155.89		
10	10 6 000000	55X120 DWG 1.5SFG2 .1515	2	ALTAMIRANO, JUAN & MENDOZA, NELLY 17 SECOND ST RIDGEFIELD PARK, NJ 17 SECOND ST	07660 R2 TM02	228000 120200 348200			01	5329.20 2664.60 2664.60		
11	10 7 000000	55X120 DWG 1.5SFG1 .1515	2	BATISTA, LEANDRO 21 2ND ST RIDGEFIELD PARK NJ 21 SECOND ST	00660 076601051 R2 TM02	228000 144100 372100	00		01	5694.99 2847.50 2847.49		
12	10 7.01 000000	45X120 DWG2 2SFG2 .1240	2	LANZETTI-WARD, DIANE & COLON, SARAH 19 SECOND ST RIDGEFIELD PARK, NJ 19 SECOND ST	00660 07660 R2 TM02	222000 264800 486800			02	7450.48 3725.24 3725.24		
13	10 8 000000	33X120 DWG 2SF .0909	2	CHAVEZ-LEDEZMA, ALISON 23 SECOND ST RIDGEFIELD PARK, NJ 23 SECOND ST	00660 07660 R2 TM02	207500 176300 383800			01	5874.06 2937.03 2937.03		
14	10 8.01 000000	33X120 DWG 2SFG2 .0909	2	HEO, CHRISTINA & JAVIER, TIMOTHY 25 SECOND ST RIDGEFIELD PARK, NJ 25 SECOND ST	07660 R2 TM02	207500 289600 497100			01	7608.12 3804.06 3804.06		

Line	1	2		3		4	5	6	7	8		
	Block No. Lot No. Qualification Account No.	Land Dimensions Building Description Additional Lots Acreage	Prop. Class	Owner's Name Address City State Property Location	Billing Code Zip Code Map Page	Land Improvement Exemptions Total	Deduct. Cd. Own	Special Tax Codes	Num Units	TAXES 1st Half 1st Qtr 2nd Qtr		
1	10 8.02 000000	33X120 DWG 2SFG2 .0909	2	AGUIRRE, RAMON ELIAS & NIURKA 27 2ND ST RIDGEFIELD PARK NJ 27 SECOND ST	00660 076601051 R2 TM02	207500 173600 381100	00		01	5832.74 2916.37 2916.37		
2	10 9 000000	37X120 DWG 2SFG2 .1019	2	APPEL, FREDERICK 29 2ND ST RIDGEFIELD PARK NJ 29 SECOND ST	00660 076601051 R2 TM02	213800 148300 362100	00		01	5541.94 2770.97 2770.97		
3	10 9.01 000000	37X120 DWG 2SFG2 .1019	2	JEONG, YOUNG HYEON&MAK SOON 31 SECOND ST RIDGEFIELD PARK, NJ 31 SECOND ST	07660 R2 TM02	213800 209100 422900			01	6472.49 3236.25 3236.24		
4	10 10 000000	50X120 DWG 1.5SB L11 .1377	2	JEONG, YONG HYEON & JAE WOO 33 SECOND STREET RIDGEFIELD PARK, NJ 33 SECOND ST	00660 07660 R2 TM02	225000 173400 398400			01	6097.51 3048.76 3048.75		
5	10 12 000000	40X100 DWG2 2SFG2 .0918	2	AREVALO, LENY R TORRES 33 CENTRAL AVE RIDGEFIELD PARK, NJ 33 CENTRAL AVE	00660 07666 R2 TM02	207500 232800 440300			02	6738.79 3369.40 3369.39		
6	10 12.01 000000	40X100 DWG 2SFG2 .0918	2	UNTORIA, MIRIAM 35 CENTRAL AVE RIDGEFIELD PARK NJ 35 CENTRAL AVE	076601002 R2 TM02	207500 164200 371700	00		01	5688.87 2844.44 2844.43		
7	10 12.02 000000	40X100 DWG 2SFG2 .0918	2	ESTUPINAN, MARCELO & DORIS 31 CENTRAL AVENUE RIDGEFIELD PARK, NJ 31 CENTRAL AVE	00660 07660 R2 TM02	207500 204700 412200			01	6308.72 3154.36 3154.36		
8	10 13 000000	60X100 DWG 2SFG2 .1377	2	SEPULVEDA, JOSE M 39 CENTRAL AVENUE RIDGEFIELD PARK, NJ 39 CENTRAL AVE	00660 07660 R2 TM02	225000 179000 404000			01	6183.22 3091.61 3091.61		
9	10 14 000000	60X100 DWG2 2SFG2 .1377	2	VEGA, JUAN RAMON 455 CENTRAL BOULEVARD FORT LEE, NJ 45 CENTRAL AVE	00660 07024 R2 TM02	225000 203800 428800			02	6562.79 3281.40 3281.39		
10	10 16 000000	50X120 DWG 2SFG2 .1377	2	MEDINA, JOEL 152 THIRD ST RIDGEFIELD PARK, NJ 152 THIRD ST	00660 07660 R2 TM02	225000 162200 387200			01	5926.10 2963.05 2963.05		
11	10 18 000000	50X120 DWG2 2SFG2 .1377	2	ROBERTO, CHRIS 146 3RD ST RIDGEFIELD PARK NJ 146 THIRD ST	00660 076601026 R2 TM02	225000 251100 476100	00		02	7286.71 3643.36 3643.35		
12	10 19 000000	42X120 DWG 1.5SFG2 .1157	2	SALAS, SILVANA 144 THIRD ST RIDGEFIELD PARK, NJ 144 THIRD ST	00660 07660 R2 TM02	220200 178900 399100			01	6108.23 3054.12 3054.11		
13	10 19.01 000000	42X120 DWG 1.5SF .1157	2	RINCON, BLANCA E ETAL 140 THIRD ST RIDGEFIELD PARK, NJ 140 THIRD ST	00660 07660 R2 TM02	220200 259300 479500			01	7338.75 3669.38 3669.37		
14	10 19.02 000000	46X120 DWG2 1.5SFG1 .1267	2	LOU 136 LLC 111 EUCLID AVE RIDGEFIELD PARK, NJ 136 THIRD ST	07660 R2 TM02	222600 201800 424400			02	6495.44 3247.72 3247.72		

L i n e	1  Block No. Lot No. Qualification Account No.	2  Land Dimensions Building Description Additional Lots Acreage	Prop. Class	3  Owner's Name Address City State Property Location	4  Land Improvement Exemptions Total	5  Deduct. Cd. Own	6  Special Tax Codes	7  Num Units	8  TAXES 1st Half 1st Qtr 2nd Qtr	
1	10 20  000000	45X120 DWG2 2SF  .1240	2	ACKERMAN, WILLIAM & LAUREN 134 THIRD ST #1 RIDGEFIELD PARK, NJ 076601026 R2 TM02	222000 350900  572900			01	8768.24 4384.12 4384.12	
2	10 21  000000	50X120 DWG2 2SFGB2  .1377	2	ELSHETWY, ROBERT M 130 3RD ST RIDGEFIELD PARK NJ 076601026 R2 TM02	225000 290600  515600	00		02	7891.26 3945.63 3945.63	
3	10 22  000000	50X120 DWG2 2SFGB2  .1377	2	FREITAG, EMILIA & JOHN F JR. 682 CLARK AVE RIDGEFIELD, NJ 07657 R2 TM02	225000 394100  619100			02	9475.33 4737.67 4737.66	
4	10 23  000000	50X120 DWG 2SFG1 L24 .1377	2	RADBURN, EDWARD & EAMONN RADBURN 118 THIRD STREET RIDGEFIELD PARK NJ 07660 R2 TM02	225000 205800  430800	00		01	6593.40 3296.70 3296.70	
5	10 24.01  000000	25X120 DWG2 2SF  .0689	2	CLARK, FRANCES & MARY E CLARK 116 3RD ST RIDGEFIELD PARK NJ 076601026 R2 TM02	185300 183100  368400	00		02	5638.36 2819.18 2819.18	
6	10 25  000000	50X120 DWG 1SFAG 26 .1377	15F	MAGGIO, ROCCO & CLARE 114 THIRD ST RIDGEFIELD PARK, NJ 07660 R2 TM02	225000 303100  528100	00		01	.00 .00 .00	
7	10 27  000000	40X100 DWG2 1.5SF  .0918	2	DIAZ JR, MANUEL A & SANCHEZ, YESENIA 110 THIRD ST RIDGEFIELD PARK, NJ 07660 R2 TM02	207500 284500  492000			02	7530.06 3765.03 3765.03	
8	10 29  000000	12793SF DWG2 2SFG2 28 .2937	2	MCGINTY, MAUREEN T 100 THIRD ST RIDGEFIELD PARK, NJ 07660 R2 TM02	259000 328500  587500			02	8991.69 4495.85 4495.84	
9	11 2  000000	.0166  .0166	15C	VILLAGE OF RIDGEFIELD PARK 234 MAIN ST RIDGEFIELD PARK NJ 076602515 I1 TM02	8400  8400				.00 .00 .00	
10	11 4  000000	.0252  .0252	15C	VILLAGE OF RIDGEFIELD PARK 234 MAIN ST RIDGEFIELD PARK NJ 076602515 I1 TM02	10600  10600				.00 .00 .00	
11	11 5  000000	.0384  .0384	15C	VILLAGE OF RIDGEFIELD PARK 234 MAIN ST RIDGEFIELD PARK NJ 076602515 I1 TM02	15100  15100				.00 .00 .00	
12	11 6  000000	.0493  .0493	15C	VILLAGE OF RIDGEFIELD PARK 234 MAIN ST RIDGEFIELD PARK NJ 076602515 I1 TM02	19500  19500				.00 .00 .00	
13	11 7  000000	.0602  .0602	15C	VILLAGE OF RIDGEFIELD PARK 234 MAIN ST RIDGEFIELD PARK NJ 076602515 I1 TM02	23900  23900				.00 .00 .00	
14	11 8  000000	14813SF DWG2 2SFG2 L9 .3401	2	MOONEY, KRISTIN E 7 1ST ST RIDGEFIELD PARK NJ 076601007 I1 TM02	236600 223700  460300	00		02	7044.89 3522.45 3522.44	



Line	1	2		3		4	5		6	7	8		
	Block No. Lot No. Qualification Account No.	Land Dimensions Building Description Additional Lots Acreage	Prop. Class	Owner's Name Address City State Property Location	Billing Code Zip Code Map Page	Land Improvement Exemptions Total	Deduct. Cd. Own	Special Tax Codes	Num Units	TAXES 1st Half 1st Qtr 2nd Qtr			
1	11 10 000000	292X120 HUNTER PARK .8044	15C	VILLAGE OF RIDGEFIELD PARK 234 MAIN ST RIDGEFIELD PARK NJ SECOND ST	076602515 R2 TM02	370200 100100 470300					.00 .00 .00		
2	11 20 000000	4850SF DWG 2SFG2 .1113	2	LASCANO, ARNEL 10 2ND ST RIDGEFIELD PARK NJ 10 SECOND ST	00660 076601053 I1 TM02	179300 141000 320300		00		01	4902.19 2451.10 2451.09		
3	11 22 000000	3508SF DWG 2SF .0805	2	GARCIA, VICTOR & BULURAN, BENICA 8 SECOND STREET RIDGEFIELD PARK, NJ 8 SECOND ST	00660 07660 I1 TM02	172600 247500 420100				01	6429.63 3214.82 3214.81		
4	13 1 000000	50X120 DWG 2SFG2 .1377	2	AGAPITO, WILHELM & RAQUEL 101 6TH ST RIDGEFIELD PARK NJ 101 SIXTH ST	00660 076601020 R2 TM03	225000 226400 451400		00		01	6908.68 3454.34 3454.34		
5	13 2 000000	25X120 DWG 2SSCB .0689	2	SOTOMAYER, BETSABETH ETAL 105 SIXTH ST RIDGEFIELD PARK, NJ 105 SIXTH ST	00660 07660 R2 TM03	195000 182100 377100				01	5771.52 2885.76 2885.76		
6	13 2.01 000000	25X120 DWG 2SSCBG2 .0689	2	COLON, DANIEL 107 6TH ST RIDGEFIELD PARK NJ 107 SIXTH ST	00660 076601020 R2 TM03	195000 116500 311500		00		01	4767.52 2383.76 2383.76		
7	13 3 000000	25X120 DWG 2SSCBG2 .0689	2	ORTIZ ESTATES LLC 109 SIXTH ST RIDGEFIELD PARK, NJ 109 SIXTH ST	07660 R2 TM03	195000 142200 337200				01	5160.85 2580.43 2580.42		
8	13 3.01 000000	25X120 DWG 2SSCB .0689	2	GARCIA, JOSEPH & RODRIGUEZ, ERIKA 111 SIXTH STREET RIDGEFIELD PARK, NJ 111 SIXTH ST	00660 07660 R2 TM03	195000 115200 310200				01	4747.61 2373.81 2373.80		
9	13 4 000000	40X120 DWG 2SFG2 .1102	2	ROSADO, ANA & CARLOS TORRES 115 6TH STREET RIDGEFIELD PARK, NJ 115 SIXTH ST	00660 07660 R2 TM03	217500 239900 457400				01	7000.51 3500.26 3500.25		
10	13 6 000000	40X120 DWG 2SFG1 .1102	2	SHAH, NIMESHKUMAR D ETAL 117 SIXTH STREET RIDGEFIELD PARK, NJ 117 SIXTH ST	00660 07660 R2 TM03	217500 234300 451800				01	6914.80 3457.40 3457.40		
11	13 7 000000	40X120 DWG 2SFG1 .1102	2	CERDAS, CLIFF E & NANCY 121 6TH ST RIDGEFIELD PARK NJ 121 SIXTH ST	076601020 R2 TM03	217500 228600 446100		00		01	6827.56 3413.78 3413.78		
12	13 9 000000	40X120 DWG 2SFG2 .1102	2	O'NEILL, KEVIN & LORRIE L NICHOLS 125 6TH ST RIDGEFIELD PARK NJ 125 SIXTH ST	076601020 R2 TM03	217500 225000 442500		00		01	6772.47 3386.24 3386.23		
13	13 11 000000	40X120 DWG 2SFG1 .1102	2	HEFFERNAN, JOHN F & LINDA M 18 N SPRING ST BLOOMFIELD, NJ 129 SIXTH ST	070033828 R2 TM03	217500 225700 443200	V 100			01	6658.18 3329.09 3329.09		
14	13 12 000000	40X120 DWG 2SF .1102	2	BROWN, RONALD R & LAURIE E 133 6TH ST RIDGEFIELD PARK NJ 133 SIXTH ST	076601020 R2 TM03	217500 155500 373000		00		01	5708.77 2854.39 2854.38		

Line	1	2		3		4	5		6	7	8		
	Block No. Lot No. Qualification Account No.	Land Dimensions Building Description Additional Lots Acreage	Prop. Class	Owner's Name Address City State Property Location	Billing Code Zip Code Map Page	Land Improvement Exemptions Total	Deduct. Cd.	Own	Special Tax Codes	Num Units	TAXES 1st Half 1st Qtr 2nd Qtr		
1	13 14 000000	40X120 DWG 2SFG1 .1102	2	UBILLUS, WILLIE & GLENDA 137 SIXTH STREET RIDGEFIELD PARK, NJ 137 SIXTH ST	00660 07660 R2 TM03	217500 176100 393600				01	6024.05 3012.03 3012.02		
2	13 15 000000	40X120 DWG2 2SFG2 .1102	2	PP 423 HIGHLAND LLC 16 GRANT STREET LITTLE FERRY, NJ 141 SIXTH ST	07643 R2 TM03	217500 197300 414800				02	6348.52 3174.26 3174.26		
3	13 17 000000	40X120 DWG 2SFG2 .1102	2	IBRAHIM, SAADI A & MARCELLE A 145 SIXTH ST RIDGEFIELD PARK, NJ 145 SIXTH ST	07660 R2 TM03	217500 188200 405700		00		01	6209.24 3104.62 3104.62		
4	13 19 000000	45X120 DWG 2SFG2 .1240	2	PUJOLS, RAMON A ETAL 151 SIXTH ST RIDGEFIELD PARK, NJ 151 SIXTH ST	00660 07660 R2 TM03	222000 223500 445500				01	6818.38 3409.19 3409.19		
5	13 21 000000	45X120 DWG 2SFG1 .1240	2	MESSA,ALDEDIER&LARRAHONDO,ANGELA 155 SIXTH ST RIDGEFIELD PARK, NJ 155 SIXTH ST	07660 R2 TM03	222000 250900 472900				01	7237.74 3618.87 3618.87		
6	13 22 000000	40X120 DWG 2SFG1 .1102	2	THEN,JAHSN M&AMNIRYS 100 SEVENTH ST RIDGEFIELD PARK,NJ 100 SEVENTH ST	07660 R2 TM03	217500 277500 495000				01	7575.98 3787.99 3787.99		
7	13 24 000000	40X120 DWG 2SFG1 .1102	2	MACIAS,ANGELA&YONNY RUISDAEL ETAL 96 SEVENTH ST RIDGEFIELD PARK,NJ 96 SEVENTH ST	00660 07660 R2 TM03	217500 239200 456700				01	6989.80 3494.90 3494.90		
8	13 26 000000	40X120 DWG 2SFG2 .1102	2	ACOSTA,CRYSTAL ETAL 92 7TH ST RIDGEFIELD PARK,NJ 92 SEVENTH ST	00660 07660 R2 TM03	217500 198600 416100				01	6368.41 3184.21 3184.20		
9	13 27 000000	40X120 DWG 2SF .1102	2	CONDE, LILY 90 SEVENTH STREET RIDGEFIELD PARK, NJ 90 SEVENTH ST	00660 07660 R2 TM03	217500 170500 388000				01	5938.34 2969.17 2969.17		
10	13 29 000000	40X120 DWG 2SF .1102	2	NODA, MASAHIRO & OGAWA, KAYOKO 88 SEVENTH ST RIDGEFIELD PARK, NJ 88 SEVENTH ST	00660 07660 R2 TM03	217500 208800 426300				01	6524.52 3262.26 3262.26		
11	13 30 000000	33X120 DWG 2SF .0909	2	CESARIO, CHRISTOPHER & ALISON 84 SEVENTH STREET RIDGEFIELD PARK, NJ 84 SEVENTH ST	07660 R2 TM03	207000 165000 372000				01	5693.46 2846.73 2846.73		
12	13 31 000000	32X120 DWG 2SFG2 .0882	2	MALAVER, GEORGE E & KATHLEEN 82 7TH ST RIDGEFIELD PARK NJ 82 SEVENTH ST	00660 076601017 R2 TM03	206300 180900 387200		00		01	5926.10 2963.05 2963.05		
13	13 33 000000	33X120 DWG 2SFG1 .0909	2	LEE, JONG MIN 316 E BRINKERHOFF PALISADES PARK, NJ 80 SEVENTH ST	07650 R2 TM03	207800 203200 411000				01	6290.36 3145.18 3145.18		
14	13 34 000000	26X120 DWG 2SFG2 .0716	2	DALESSIO, PAMELA HEHL & JAMES 76 7TH ST RIDGEFIELD PARK NJ 76 SEVENTH ST	076601017 R2 TM03	196500 143400 339900		00		01	5202.17 2601.09 2601.08		

L i n e	1		2		3			4	5	6	7	8		
	Block No. Lot No. Qualification Account No.	Land Dimensions Building Description Additional Lots Acreage	Prop. Class	Owner's Name Address City State Property Location	Billing Code Zip Code Map Page	Land Improvement Exemptions Total	Deduct. Cd. Own	Special Tax Codes	Num Units	TAXES 1st Half 1st Qtr 2nd Qtr				
1	13 35 000000	50X120 DWG 2SFG1 .1377	2	PRATISSOLI, ANDERSON & LUCIANA 74 7TH ST RIDGEFIELD PARK NJ 74 SEVENTH ST	00660 076601017 R2 TM03	225000 207300 432300	00		01	6616.35 3308.18 3308.17				
2	13 37 000000	25X120 DWG 2SFG2 .0689	2	PEREZ, JUDELKIS 70 7TH ST RIDGEFIELD PARK, NJ 70 SEVENTH ST	07660 R2 TM03	195000 195000 390000			01	5968.95 2984.48 2984.47				
3	13 39 000000	75X120 DWG2 1SFG2 .2066	2	DAVIS, KATHY & GLENN 68 SEVENTH ST RIDGEFIELD PARK, NJ 68 SEVENTH ST	00660 07660 R2 TM03	240000 345300 585300			02	8958.02 4479.01 4479.01				
4	13 40 000000	50X120 DWG 2SFG2 L 41 .1377	2	WENGIEL, CAROL 62 7TH ST RIDGEFIELD PARK NJ 62 SEVENTH ST	076601017 R2 TM03	225000 172100 397100	00		01	6077.62 3038.81 3038.81				
5	13 42 000000	25X120 .0689	1	BULAGAY, SAMUEL & CONSCIENCIA 56 7TH ST RIDGEFIELD PARK NJ 58 SEVENTH ST	076601017 R2 TM03	37500 37500	00			573.94 286.97 286.97				
6	13 43 000000	50X120 DWG 2SFG2 .1377	2	BULAGAY, SAMUEL & CONSCIENCIA 56 7TH ST RIDGEFIELD PARK NJ 56 SEVENTH ST	076601017 R2 TM03	225000 202300 427300	00		01	6539.83 3269.92 3269.91				
7	14 1 000000	50X120 DWG 1SF .1377	2	PIZZUTA, VIRGINIA 134 CENTRAL AVE RIDGEFIELD PARK NJ 134 CENTRAL AVE	076601031 R2 TM03	225000 171500 396500	00		01	6068.44 3034.22 3034.22				
8	14 2 000000	35X120 DWG2 2SF .0964	2	BEVERS, RAYMOND E & JOAN M 72 SWARTZEL DRIVE MIDDLETOWN NJ 57 SEVENTH ST	07748 R2 TM03	210000 183300 393300	00		02	6019.46 3009.73 3009.73				
9	14 3 000000	40X120 DWG2 2SFG2 .1102	2	FERNANDEZ, ILIANA LOPEZ & JOSE A 61 SEVENTH ST RIDGEFIELD PARK, NJ 61 SEVENTH ST	07660 R2 TM03	217500 175200 392700			02	6010.28 3005.14 3005.14				
10	14 4 000000	37X120 DWG 1SBV .1019	2	BULAGAY, KRISTINA 65 7TH ST RIDGEFIELD PARK, NJ 65 SEVENTH ST	00660 07660 R2 TM03	213800 127700 341500			01	5226.66 2613.33 2613.33				
11	14 5 000000	37X120 DWG2 1.5SBVG2 .1019	2	ETO, ANGELIQUE & EDISON ASTUDILLO 67 SEVENTH ST RIDGEFIELD PARK NJ 67 SEVENTH ST	07660 R2 TM03	213800 329300 543100	00		02	8312.15 4156.08 4156.07				
12	14 6 000000	50X120 DWG 1.75SF .1377	2	MAGLIONE, JAMES P & DIANE C 71 7TH ST RIDGEFIELD PARK NJ 71 SEVENTH ST	00660 076601016 R2 TM03	225000 245900 470900	00		01	7207.13 3603.57 3603.56				
13	14 8 000000	37X120 DWG 2SF .1019	2	CARAMES, CARLOS J & MARIA 73 7TH ST RIDGEFIELD PARK NJ 73 SEVENTH ST	00660 076601016 R2 TM03	213800 164100 377900	00		01	5783.76 2891.88 2891.88				
14	14 10 000000	37X120 DWG 2SF .1019	2	MOSAED, ALI OBADI ETAL 77 SEVENTH ST RIDGEFIELD PARK, NJ 77 SEVENTH ST	07660 R2 TM03	213800 402400 616200			01	9430.94 4715.47 4715.47				

L i n e	1  Block No. Lot No. Qualification Account No.	2  Land Dimensions Building Description Additional Lots Acreage	Prop. Class	3  Owner's Name Address City State Property Location	Billing Code Zip Code Map Page	4  Land Improvement Exemptions Total	5  Deduct. Cd. Own	6  Special Tax Codes	7  Num Units	8  TAXES 1st Half 1st Qtr 2nd Qtr	
1	14 11 000000	50X120 DWG 1.5SF L12 .1377	2	RIVERA, VERONICA G ETAL 79 SEVENTH STREET RIDGEFIELD PARK, NJ 79 SEVENTH ST	00660 07660 R2 TM03	225000 260300 485300			01	7427.52 3713.76 3713.76	
2	14 13 000000	32X120 DWG 2SFG2 .0882	2	AREVALO, RICARDO 83 SEVENTH ST RIDGEFIELD PARK, NJ 83 SEVENTH ST	07660 R2 TM03	205500 143800 349300			01	5346.04 2673.02 2673.02	
3	14 14 000000	32X120 DWG 2SFG2 .0882	2	LOPEZ, WILLIAM D 89 SEVENTH ST RIDGEFIELD PARK, NJ 89 SEVENTH ST	00660 07660 R2 TM03	205500 218000 423500			01	6481.67 3240.84 3240.83	
4	14 16 000000	32X120 DWG 2SFG2 .0882	2	FERRARO, ANNA 91 7TH ST RIDGEFIELD PARK NJ 91 SEVENTH ST	076601016 R2 TM03	205500 179700 385200	00		01	5895.49 2947.75 2947.74	
5	14 17 000000	38X120 DWG2 2SF .1047	2	FERRARO, ANNA 91 7TH ST RIDGEFIELD PARK NJ 93 SEVENTH ST	076601016 R2 TM03	214500 236300 450800	00		02	6899.50 3449.75 3449.75	
6	14 19 000000	44X120 DWG2 1.75SF .1212	2	AGUILAR, ZOILA C 95 7TH ST RIDGEFIELD PARK NJ 95 SEVENTH ST	076601016 R2 TM03	221400 458000 679400	00		02	10398.22 5199.11 5199.11	
7	14 21 000000	45X120 DWG 2SF .1240	2	GUZMAN, JAVIER & GIOVANNA 99 SEVENTH ST RIDGEFIELD PARK, NJ 99 SEVENTH ST	00660 07660 R2 TM03	222000 209700 431700			01	6607.17 3303.59 3303.58	
8	14 22 000000	45X120 DWG 1.5SFG1 .1240	2	CARDONA, FABIAN & CINDY 98 8TH STREET RIDGEFIELD PARK, NJ 98 EIGHTH ST	00597 07660 R2 TM03	222000 180400 402400			01	6158.73 3079.37 3079.36	
9	14 24 000000	40X120 DWG 2SF .1102	2	PERALTA, RONY RODRIGUEZ & CERDA, ELVY R 94 EIGHTH ST RIDGEFIELD PARK, NJ 94 EIGHTH ST	00660 07660 R2 TM03	217500 221900 439400			01	6725.02 3362.51 3362.51	
10	14 26 000000	40X120 DWG 2SF .1102	2	TIFAUT, ROBERTZ & CARLINE 90 8TH ST RIDGEFIELD PARK NJ 90 EIGHTH ST	076601028 R2 TM03	217500 230500 448000	00		01	6856.64 3428.32 3428.32	
11	14 27 000000	40X120 DWG 1.5SF .1102	2	TARLAC, GELIX & EMILY MELISSA 86 8TH ST RIDGEFIELD PARK, NJ 86 EIGHTH ST	00660 07660 R2 TM03	217500 181400 398900			01	6105.17 3052.59 3052.58	
12	14 29 000000	40X120 DWG 2SFG1 .1102	2	DRITSCHER, THOMAS & BRADLEY, CHRISTINE 84 8TH ST RIDGEFIELD PARK, NJ 84 EIGHTH ST	00660 07660 R2 TM03	217500 157600 375100			01	5740.91 2870.46 2870.45	
13	14 31 000000	40X120 DWG 1.5SF .1102	2	REYES, MILTON A & BRENDA VERGARA 78 8TH ST RIDGEFIELD PARK NJ 78 EIGHTH ST	00660 076601028 R2 TM03	217500 159600 377100	00		01	5771.52 2885.76 2885.76	
14	14 32 000000	40X120 DWG 2SFG2 .1102	2	CHIN, BERNSTEIN & FLORIFE UNAS 76 8TH ST RIDGEFIELD PARK NJ 76 EIGHTH ST	00672 076601028 R2 TM03	217500 205400 422900	00		01	6472.49 3236.25 3236.24	



L i n e	1		2		3			4	5	6	7	8		
	Block No. Lot No. Qualification Account No.		Land Dimensions Building Description Additional Lots Acreage	Prop. Class	Owner's Name Address City State Property Location	Billing Code Zip Code Map Page		Land Improvement Exemptions Total	Deduct. Cd. Own	Special Tax Codes	Num Units	TAXES 1st Half 1st Qtr 2nd Qtr		
1	14 34 000000		35X120 DWG 1.5SF .0964	2	REYES, FRANCISCO & ROSARIO 74 8TH ST RIDGEFIELD PARK, NJ 74 EIGHTH ST	00660 076601028 R2 TM03		199500 175400 374900			01	5737.85 2868.93 2868.92		
2	14 35 000000		35X120 DWG 1.5SFG1 .0964	2	ROMAN, DEMARIS E & ARI 72 8TH ST RIDGEFIELD PARK NJ 72 EIGHTH ST	076601028 R2 TM03		199500 275100 474600	00		01	7263.76 3631.88 3631.88		
3	14 36 000000		35X120 DWG 1.5SF .0964	2	CULLEN, MICHAEL & BRETTON 70 8TH ST RIDGEFIELD PARK NJ 70 EIGHTH ST	076601028 R2 TM03		210000 141100 351100	00		01	5373.59 2686.80 2686.79		
4	14 38 000000		35X120 DWG 1.5SF .0964	2	ARAYA, ALBERT A & CARMEN R ALMANZAR 66 EIGHTH ST RIDGEFIELD PARK, NJ 66 EIGHTH ST	07660 R2 TM03		210000 168800 378800			01	5797.54 2898.77 2898.77		
5	14 39 000000		50X120 DWG 2SFG2 .1377	2	RODRIGUEZ, SALVADOR & MARGOT 64 8TH ST RIDGEFIELD PARK NJ 64 EIGHTH ST	00660 076601028 R2 TM03		225000 238600 463600			01	7095.40 3547.70 3547.70		
6	14 40 000000		25X120 DWG 2SF .0689	2	GOOD, IAN M&PALERMO, SARAH ELIZABETH 60 8TH ST RIDGEFIELD PARK, NJ 60 EIGHTH ST	07660 R2 TM03		195000 153700 348700			01	5336.86 2668.43 2668.43		
7	14 41 000000		50X80 DWG2 2SF .0918	2	LIN, JINZHONG 58 EIGHTH STREET RIDGEFIELD PARK NJ 58 EIGHTH ST	00660 07660 R2 TM03		207500 204400 411900	00		02	6304.13 3152.07 3152.06		
8	14 42.01 000000		50X80 DWG2 2SF .0918	2	NOWICKI, GRZEGORZ & MARTA 52 EIGHTH ST RIDGEFIELD PARK NJ 52 EIGHTH ST	00660 076601028 R2 TM03		207500 229100 436600	00		01	6682.17 3341.09 3341.08		
9	14 42.02 000000		40X100 DWG 1SB .0918	2	PAK, ANDREA PHILOMENA ARGENTINE 142 CENTRAL AVE RIDGEFIELD PARK, NJ 142 CENTRAL AVE	07660 R2 TM03		207500 205100 412600			01	6314.85 3157.43 3157.42		
10	15 1 000000		6621SF DWG2 2SFG2 .1520	2	BELLIFEMINI, KRISTIE 150 CENTRAL AVE RIDGEFIELD PARK NJ 150 CENTRAL AVE	076601030 R2 TM03		228100 248700 476800	00		02	7297.43 3648.72 3648.71		
11	15 2 000000		50X100 DWG2 2SF .1148	2	MCGHIE, DIERDRE CAMILE 380 MAIN ST RIDGEFIELD PARK, NJ 380 MAIN ST	07660 R2 TM03		198300 295600 493900			02	7559.14 3779.57 3779.57		
12	15 3 000000		50X100 DWG2 2SFG2 .1148	2	SVECAK, MARKO 384 MAIN ST RIDGEFIELD PARK NJ 384 MAIN ST	076601128 R2 TM03		198300 205900 404200			02	6186.28 3093.14 3093.14		
13	15 4 000000		50X148 DWG2 2SFG2 .1699	2	PULIDO, LUIS H & MARIANNA J 388 MAIN STREET RIDGEFIELD PARK, NJ 388 MAIN ST	00660 07660 R2 TM03		209900 256400 466300			02	7136.72 3568.36 3568.36		
14	15 5 000000		50X139 DWG2 2SFG2 .1596	2	REDMOND, MARGARET M 394 MAIN ST RIDGEFIELD PARK NJ 394 MAIN ST	076601128 R2 TM03		208000 234700 442700	W 100		02	6650.53 3325.27 3325.26		

L i n e	1  Block No. Lot No. Qualification Account No.	2  Land Dimensions Building Description Additional Lots Acreage	Prop. Class	3  Owner's Name Address City State Property Location	4  Land Improvement Exemptions Total	5  Deduct. Cd. Own	6  Special Tax Codes	7  Num Units	8  TAXES 1st Half 1st Qtr 2nd Qtr	
1	15 6  000000	50X131 DWG2 2SFG2  .1504	2	PARTIZANI LIMITED LIABILITY CO 2333 WALLACE AVE. BRONX, NY 10467 398 MAIN ST R2 TM03	217400 239900  457300	00		02	6998.98 3499.49 3499.49	
2	15 7  000000	50X122 DWG 2SFG2  .1400	2	KIM, DUCK IM 402 MAIN ST 00660 RIDGEFIELD PARK NJ 076601128 402 MAIN ST R2 TM03	204000 204400  408400	00		01	6250.56 3125.28 3125.28	
3	15 8  000000	50X105 DWG 2SFG2  .1205	2	BERGGREN, LOUIS 410 MAIN ST 00660 RIDGEFIELD PARK NJ 076601128 410 MAIN ST R2 TM03	199900 203600  403500	00		01	6175.57 3087.79 3087.78	
4	15 8.01  000000	45X114 DWG 2SFG2  .1178	2	RODRIGUEZ, RODOLFO L & ERLINDA T 404 MAIN ST RIDGEFIELD PARK NJ 076601128 404 MAIN ST R2 TM03	199100 359900  559000	00		01	8555.50 4277.75 4277.75	
5	15 9  000000	50X97 DWG 2SFG1  .1113	2	BAH, JENABU & FOFANAH, MARIAMA 412 MAIN ST 00660 RIDGEFIELD PARK, NJ 07660 412 MAIN ST R2 TM03	198000 197300  395300			01	6050.07 3025.04 3025.03	
6	15 10  000000	50X88 DWG 2SFG2  .1010	2	MEDINA, AMADA R & ROMERO, JOSE F 197 TEANECK RD RIDGEFIELD PARK, NJ 07660 416 MAIN ST R2 TM03	193300 263900  457200			01	6997.45 3498.73 3498.72	
7	15 10.01  000000	50X79 DWG2 2SFG1  .0907	2	CABRERA, PAMELA 420 MAIN ST RIDGEFIELD PARK NJ 076601128 420 MAIN ST R2 TM03	188400 249200  437600	00		02	6697.47 3348.74 3348.73	
8	15 11  000000	59X69 DWG2 2SFG4  .0935	2	JIMENEZ, RAFAEL 424 MAIN ST 00597 RIDGEFIELD PARK NJ 076601128 424 MAIN ST R2 TM03	198600 271600  470200	00		02	7196.41 3598.21 3598.20	
9	15.01 1  000000	.41AC  .4100	15C	VILLAGE OF RIDGEFIELD PARK 234 MAIN ST RIDGEFIELD PARK NJ 076602515 MEADOW LANDS R1 TM07	314300   314300				.00 .00 .00	
10	16 1  000000	40X100 DWG 2SFG1  .0918	2	BEMKE, STEVEN E & DENISE M BOTHE 401 MAIN ST 00660 RIDGEFIELD PARK NJ 076601153 401 MAIN ST R2 TM03	202500 183300  385800			01	5904.67 2952.34 2952.33	
11	16 2  000000	39X100 DWG 2SF  .0895	2	ALVAREZ, JACQUELINE ETAL 405 MAIN ST 00660 RIDGEFIELD PARK, NJ 07660 405 MAIN ST R2 TM03	202500 202800  405300			01	6203.12 3101.56 3101.56	
12	16 3  000000	41X100 DWG2 2SFG1  .0941	2	GUTARRA, DAVID 409 MAIN ST 00597 RIDGEFIELD PARK NJ 07660 409 MAIN ST R2 TM03	203600 224600  428200	00		02	6553.60 3276.80 3276.80	
13	16 4  000000	40X100 DWG 1.5SFG1  .0918	2	BICKFORD JR, LEONARD R & DOLORES L 413 MAIN ST RIDGEFIELD PARK NJ 076601153 413 MAIN ST R2 TM03	202500 140300  342800	00		01	5246.56 2623.28 2623.28	
14	16 5  000000	40X100 DWG2 2SFG2  .0918	2	LARA, MIKHAIL 415 MAIN ST RIDGEFIELD PARK, NJ 07660 415 MAIN ST R2 TM03	202500 253300  455800			02	6976.02 3488.01 3488.01	

Line	1 Block No. Lot No. Qualification Account No.	2 Land Dimensions Building Description Additional Lots Acreage	Prop. Class	3 Owner's Name Address City State Property Location		4 Land Improvement Exemptions Total	5 Deduct. Cd. Own	6 Special Tax Codes	7 Num Units	8 TAXES 1st Half 1st Qtr 2nd Qtr	
1	16 6 000000	40X100 DWG2 2SFG2 .0918	2	ROSARIO, RAFAEL 11 ARTHUR ST RIDGEFIELD PARK NJ 11 ARTHUR ST	076601101 R2 TM03	225000 251900 476900	00		02	7298.96 3649.48 3649.48	
2	16 7 000000	39X100 DWG 2SFG1 .0895	2	MOSSAD, WAGDY G 15 ARTHUR ST RIDGEFIELD PARK NJ 15 ARTHUR ST	00597 076601101 R2 TM03	224600 178900 403500	00		01	6175.57 3087.79 3087.78	
3	16 8 000000	40X100 DWG 2SFG1 .0918	2	KOOP, PETER & ALLISON ANN 19 ARTHUR ST RIDGEFIELD PARK NJ 19 ARTHUR ST	076601101 R2 TM03	225000 165100 390100	00		01	5970.48 2985.24 2985.24	
4	16 9 000000	40X100 DWG2 2SFG1 .0918	2	HARRISON, EVELYN 23 ARTHUR ST RIDGEFIELD PARK NJ 23 ARTHUR ST	00660 076601101 R2 TM03	225000 194400 419400			02	6418.92 3209.46 3209.46	
5	16 10 000000	40X100 DWG 2SFG1 .0918	2	TEJADA, DANILO ETALS 27 ARTHUR ST RIDGEFIELD PARK, NJ 27 ARTHUR ST	07660 R2 TM03	225000 160000 385000			01	5892.43 2946.22 2946.21	
6	16 11 000000	40X100 DWG 2SF .0918	2	WELSEK, MARY JANE 31 ARTHUR ST RIDGEFIELD PARK NJ 31 ARTHUR ST	076601101 R2 TM03	225000 154300 379300	W 100		01	5680.19 2840.10 2840.09	
7	16 12 000000	40X100 DWG 2SFG1 .0918	2	STROWBRIDGE, SHARON ETALS 125 OVERPECK AVE RIDGEFIELD PARK, NJ 35 ARTHUR ST	07660 R2 TM03	225000 200200 425200			01	6507.69 3253.85 3253.84	
8	16 13 000000	40X100 DWG 2SFG1 .0918	2	ZABALA, ELIZABETH 39 ARTHUR ST RIDGEFIELD PARK, NJ 39 ARTHUR ST	07660 R2 TM03	225000 228100 453100			01	6934.70 3467.35 3467.35	
9	16 14 000000	40X100 DWG 2SFG1 .0918	2	FANARA, JEFF & ROSA URENA 43 ARTHUR ST RIDGEFIELD PARK NJ 43 ARTHUR ST	00660 076601101 R2 TM03	225000 204700 429700	00		01	6576.56 3288.28 3288.28	
10	16 15 000000	40X100 DWG 2SFG1 .0918	2	HAFIZI, HAMIDULLAH 47 ARTHUR ST RIDGEFIELD PARK NJ 47 ARTHUR ST	00597 076601101 R2 TM03	225000 230600 455600	00		01	6972.96 3486.48 3486.48	
11	16 16 000000	40X100 DWG 2SFG1 .0918	2	MACHI, EVELINA 48 EDWIN ST RIDGEFIELD PARK, NJ 48 EDWIN ST	07660 R2 TM03	225000 171600 396600			01	6069.97 3034.99 3034.98	
12	16 17 000000	40X100 DWG 2SFG1 .0918	2	ROACH, ASHANA & BROMFIELD, TASHANE 44 EDWIN ST RIDGEFIELD PARK, NJ 44 EDWIN ST	07660 R2 TM03	225000 179200 404200			01	6186.28 3093.14 3093.14	
13	16 18 000000	40X100 DWG 2SFG2 .0918	2	STOKES, DORENE & CAROL STOKES 40 EDWIN ST RIDGEFIELD PARK NJ 40 EDWIN ST	00660 076601107 R2 TM03	225000 141100 366100	00		01	5603.16 2801.58 2801.58	
14	16 19 000000	40X100 DWG 2SF .0918	2	TELOR, NAFTALI 36 EDWIN ST RIDGEFIELD PARK NJ 36 EDWIN ST	076601107 R2 TM03	225000 195900 420900	00		01	6441.88 3220.94 3220.94	

Line	1 Block No. Lot No. Qualification Account No.	2 Land Dimensions Building Description Additional Lots Acreage Prop. Class	3 Owner's Name Address City State Property Location Billing Code Zip Code Map Page	4 Land Improvement Exemptions Total	5 Deduct. Cd. Own	6 Special Tax Codes	7 Num Units	8 TAXES 1st Half 1st Qtr 2nd Qtr	
1	16 20 000000	40X100 DWG 2SF .0918	2 RIVERA, WILMAR 32 EDWIN STREET RIDGEFIELD PARK NJ 32 EDWIN ST 07660 R2 TM03	225000 311600 536600	00		01	8212.67 4106.34 4106.33	
2	16 21 000000	40X100 DWG2 2SFG1 .0918	2 TORRES, CLIVE A & ALICIA 28 EDWIN ST RIDGEFIELD PARK NJ 28 EDWIN ST 00672 076601107 R2 TM03	225000 257700 482700			01	7387.73 3693.87 3693.86	
3	16 22 000000	40X100 DWG 2SF .0918	2 CHERIF, FATOUMATA B ETAL 24 EDWIN ST RIDGEFIELD PARK, NJ 24 EDWIN ST 00660 07660 R2 TM03	225000 199800 424800			01	6501.57 3250.79 3250.78	
4	16 23 000000	40X100 DWG 2SF .0918	2 CABANITA, JOSE & JANNETTE FRIAS 20 EDWIN ST RIDGEFIELD PARK NJ 20 EDWIN ST 00660 076601107 R2 TM03	225000 220400 445400	00		01	6816.85 3408.43 3408.42	
5	16 24 000000	38X100 DWG 2SFG1 .0872	2 SCERBO, ANTOINETTE 16 EDWIN ST RIDGEFIELD PARK NJ 16 EDWIN ST 076601107 R2 TM03	223800 143700 367500	00		01	5624.59 2812.30 2812.29	
6	16 25 000000	40X100 DWG 2SFG1 .0918	2 KOSKINEN, STEVEN & VIRGINIA A 12 EDWIN ST RIDGEFIELD PARK NJ 12 EDWIN ST 076601107 R2 TM03	225000 193600 418600	00		01	6406.68 3203.34 3203.34	
7	16.01 1 000000	20X100 ST&APT 2SB .0459	4A VILORIA, EDERMIRO 126 PARK ST RIDGEFIELD PARK NJ 419 MAIN ST 07660 C2 TM03	213800 187600 401400	00		01	6143.43 3071.72 3071.71	
8	16.01 2 000000	20X100 STORE 1SB .0459	4A 421 RIDGEFIELD LLC 12 EDMUND WAY MIDDLETOWN, NJ 421 MAIN ST 07748 C2 TM03	213800 167700 381500				5838.86 2919.43 2919.43	
9	16.01 3 000000	60X100 STS&APTS 1SB .1377	4A K&A ASSOCIATES LLC PO BOX 88 RIDGEFIELD PARK, NJ 423-429 MAIN ST 07603 C2 TM03	265000 1008700 1273700			04	19493.98 9746.99 9746.99	
10	16.01 4 000000	40X100 RCTRY 2SSCB .0918	15D HAN GIL CHURCH INC NJ 12 ARTHUR ST RIDGEFIELD PARK, NJ 12 ARTHUR ST 07660 C2 TM03	225000 625600 850600			01	.00 .00 .00	
11	16.01 6 000000	200X100 1SSF .4591	15D IGLESIA PENTECOSTAL RIOS DE AGUA VI 20 ARTHUR ST RIDGEFIELD PARK, NJ 20 ARTHUR ST 07660 R2 TM03	265600 1228600 1494200				.00 .00 .00	
12	16.01 7 000000	40X100 DWG 2SFG1 .0918	2 DICALOGERO, FRANK L & JANINE 36 ARTHUR ST RIDGEFIELD PARK NJ 36 ARTHUR ST 00660 076601146 R2 TM03	191300 175400 366700	00		01	5612.35 2806.18 2806.17	
13	16.01 8 000000	40X100 DWG 2SFG1 .0918	2 SANTUOSO, JOHN A & LORRAINE A 40 ARTHUR ST RIDGEFIELD PARK NJ 40 ARTHUR ST 00660 076601146 R2 TM03	191300 192000 383300	00		01	5866.41 2933.21 2933.20	
14	16.01 9 000000	40X100 DWG 2SFG1 .0918	2 THEURET, REGINA 44 ARTHUR ST RIDGEFIELD PARK NJ 44 ARTHUR ST 076601146 R2 TM03	191300 199500 390800	V 100		01	5856.20 2928.10 2928.10	



L i n e	1		2		3			4	5	6	7	8		
	Block No. Lot No. Qualification Account No.		Land Dimensions Building Description Additional Lots Acreage	Prop. Class	Owner's Name Address City State Property Location	Billing Code Zip Code Map Page		Land Improvement Exemptions Total	Deduct. Cd. Own	Special Tax Codes	Num Units	TAXES 1st Half 1st Qtr 2nd Qtr		
1	16.01 10 000000		60X100 DWG 2SFG1 .1377	2	VAZQUEZ, JACQUELINE ETALS 48 ARTHUR ST RIDGEFIELD PARK, NJ 48 ARTHUR ST	07660 R2 TM03		206100 206000 412100			01	6307.19 3153.60 3153.59		
2	16.01 11 000000		40X100 DWG 2SFG1 .0918	2	PINZON, SANDRA & MARIO ZAPATA 52 ARTHUR ST RIDGEFIELD PARK, NJ 52 ARTHUR ST	07660 R2 TM03		191300 193000 384300			01	5881.71 2940.86 2940.85		
3	16.01 12 000000		40X100 DWG 2SFG1 .0918	2	ROBLES, EDUARDO 56 ARTHUR ST RIDGEFIELD PARK, NJ 56 ARTHUR ST	00660 07660 R2 TM03		191300 225300 416600			01	6376.07 3188.04 3188.03		
4	16.01 13 000000		40X100 DWG 1.5SFG1 .0918	2	VACCARO, ANDREA F 60 ARTHUR ST RIDGEFIELD PARK NJ 60 ARTHUR ST	00660 076601146 R2 TM03		191300 240900 432200			01	6614.82 3307.41 3307.41		
5	16.01 14 000000		51X100 DWG 1SB .1171	2	TALINGDAN, MARIGOLD 2 PARK AVE RIDGEFIELD PARK NJ 2 PARK AVE	00672 076601119 R2 TM03		203500 204100 407600	00		01	6238.32 3119.16 3119.16		
6	16.02 1 000000		1.21AC 1.2100	15C	VILLAGE OF RIDGEFIELD PARK 234 MAIN ST RIDGEFIELD PARK NJ MEADOW LANDS	076602515 R1 TM07		488500 488500				.00 .00 .00		
7	17 1 000000		40X100 DWG 1.5SFG2 .0918	2	LOPEZ, JUDITH 51 ARTHUR STREET RIDGEFIELD PARK, NJ 51 ARTHUR ST	00660 07660 R2 TM03		225000 229900 454900			01	6962.25 3481.13 3481.12		
8	17 2 000000		40X100 DWG 2SFG1 .0918	2	LE VANDO, BRANDDON 55 ARTHUR ST RIDGEFIELD PARK NJ 55 ARTHUR ST	00660 076601102 R2 TM03		225000 336500 561500	00		01	8593.76 4296.88 4296.88		
9	17 3 000000		40X100 DWG 2SFG1 .0918	2	MASLUP, EVERARDO & AMERICA 59 ARTHUR ST RIDGEFIELD PARK, NJ 59 ARTHUR ST	07660 R2 TM03		225000 160500 385500			01	5900.08 2950.04 2950.04		
10	17 4 000000		40X100 DWG 2SFG1 .0918	2	VELAZQUEZ, JACK & COYAGO, MARTHA C 63 ARTHUR STREET RIDGEFIELD PARK, NJ 63 ARTHUR ST	00597 07660 R2 TM03		225000 151000 376000			01	5754.68 2877.34 2877.34		
11	17 5 000000		40X100 DWG 2SFG1 .0918	2	SHAHEEN, UZMA 65 ARTHUR ST RIDGEFIELD PARK NJ 65 ARTHUR ST	00660 07660 R2 TM03		225000 182800 407800	00		01	6241.38 3120.69 3120.69		
12	17 6 000000		40X100 DWG 2SFG1 .0918	2	DICKSON, FRANKLIN & LYDIA 71 ARTHUR ST RIDGEFIELD PARK NJ 71 ARTHUR ST	00660 076601102 R2 TM03		225000 161100 386100	00		01	5909.26 2954.63 2954.63		
13	17 7 000000		40X100 DWG 2SFG1 .0918	2	ABREU-BORCHERT, MIRIAM 73 ARTHUR ST RIDGEFIELD PARK NJ 73 ARTHUR ST	076601102 R2 TM03		225000 186100 411100	00		01	6291.89 3145.95 3145.94		
14	17 8 000000		40X100 DWG 2SFG1 .0918	2	PATHICKAL, VARKEY&KUREIPE, SALI 898 COLUMBUS DRIVE TEANECK, NJ 79 ARTHUR ST	07666 R2 TM03		225000 296900 521900			02	7987.68 3993.84 3993.84		

Line	1		2		3			4	5	6	7	8		
	Block No. Lot No. Qualification Account No.	Land Dimensions Building Description Additional Lots Acreage	Prop. Class	Owner's Name Address City State Property Location	Billing Code Zip Code Map Page	Land Improvement Exemptions Total	Deduct. Cd. Own	Special Tax Codes	Num Units	TAXES 1st Half 1st Qtr 2nd Qtr				
1	17 9 000000	40X100 DWG2 2SFG2 .0918	2	MARTINEZ, DENIA 83 ARTHUR ST RIDGEFIELD PARK NJ 83 ARTHUR ST	00660 076601102 R2 TM03	225000 206000 431000	00		02	6596.46 3298.23 3298.23				
2	17 10 000000	40X100 DWG 2SFG1 .0918	2	TRESS, STEVEN E & KATHLEEN G 85 ARTHUR ST RIDGEFIELD PARK NJ 85 ARTHUR ST	00660 076601102 R2 TM03	225000 176100 401100	00		01	6138.84 3069.42 3069.42				
3	17 11 000000	40X100 DWG 2SFG1 .0918	2	MINOGUE, ANDREW & DENA 88 EDWIN ST RIDGEFIELD PARK, NJ 88 EDWIN ST	07660 R2 TM03	225000 170200 395200			01	6048.54 3024.27 3024.27				
4	17 12 000000	40X100 DWG 2SF .0918	2	HEREDIA, CHARO 84 EDWIN STREET RIDGEFIELD PARK, NJ 84 EDWIN ST	00660 07660 R2 TM03	225000 142100 367100			01	5618.47 2809.24 2809.23				
5	17 13 000000	40X100 DWG 2SF .0918	2	PARSONS, JON WILLIAM 80 EDWIN ST RIDGEFIELD PARK, NJ 80 EDWIN ST	00660 07660 R2 TM03	225000 176100 401100			01	6138.84 3069.42 3069.42				
6	17 14 000000	40X100 DWG 2SFG1 .0918	2	ELHALAWANI, MAHMOUD & FATHEYA 76 EDWIN ST RIDGEFIELD PARK NJ 76 EDWIN ST	076601108 R2 TM03	225000 170100 395100	00		01	6047.01 3023.51 3023.50				
7	17 15 000000	40X100 DWG 2SF .0918	2	DE LEON, FRANCISCO T ETAL 72 EDWIN ST RIDGEFIELD PARK, NJ 72 EDWIN ST	07660 R2 TM03	225000 203300 428300			01	6555.13 3277.57 3277.56				
8	17 16 000000	40X100 DWG 2SFG2 .0918	2	ROSARIO, JULIAN 68 EDWIN STREET RIDGEFIELD PARK NJ 68 EDWIN ST	00660 07660 R2 TM03	225000 171000 396000	00		01	6060.78 3030.39 3030.39				
9	17 17 000000	40X100 DWG 2SFG2 .0918	2	MACH PROPERTIES LLC 175 BROADWAY 1ST FL PATERSON, NJ 64 EDWIN ST	07505 R2 TM03	225000 156700 381700			01	5841.92 2920.96 2920.96				
10	17 18 000000	40X100 DWG 2SFG1 .0918	2	CORTEZ, MARIA 60 EDWIN ST RIDGEFIELD PARK NJ 60 EDWIN ST	00660 076601108 R2 TM03	225000 170800 395800	00		01	6057.72 3028.86 3028.86				
11	17 19 000000	40X100 DWG 2SFG1 .0918	2	SEQUIO, GERARDO & MAYLINE 56 EDWIN AVE RIDGEFIELD PARK, NJ 56 EDWIN ST	00660 07660 R2 TM03	225000 181100 406100			01	6215.36 3107.68 3107.68				
12	17 20 000000	40X100 DWG 2SFG1 .0918	2	BARRETT, KEVIN J & BRIDGET 52 EDWIN ST RIDGEFIELD PARK NJ 52 EDWIN ST	076601108 R2 TM03	225000 177300 402300	00		01	6157.20 3078.60 3078.60				
13	18 1 000000	40X100 DWG 2SFG1 .0918	2	PARK, JONG HWAN 91 ARTHUR ST RIDGEFIELD PARK NJ 91 ARTHUR ST	00672 076601103 R2 TM03	225000 189300 414300	00		01	6340.86 3170.43 3170.43				
14	18 2 000000	40X100 DWG2 2SF .0918	2	ABISSI JR, PAUL J & CINDY ABISSI 95 ARTHUR ST RIDGEFIELD PARK NJ 95 ARTHUR ST	00660 076601103 R2 TM03	225000 178800 403800	00		01	6180.16 3090.08 3090.08				

Line	1	2	3		4	5	6	7	8	
	Block No. Lot No. Qualification Account No.	Land Dimensions Building Description Additional Lots Acreage	Prop. Class	Owner's Name Address City State Property Location	Billing Code Zip Code Map Page	Land Improvement Exemptions Total	Deduct. Cd. Own	Special Tax Codes	Num Units	TAXES 1st Half 1st Qtr 2nd Qtr
1	18 3 000000	40X100 DWG 2SFG1 .0918	2	ROSSELLO, ANTHONY M & JACQUELINE M 99 ARTHUR ST RIDGEFIELD PARK NJ 99 ARTHUR ST	076601103 R2 TM03	225000 178900 403900	00		01	6181.69 3090.85 3090.84
2	18 4 000000	40X100 DWG 2SFG2 .0918	2	SHAW, JOHN PERSHING ETAL 101 ARTHUR ST RIDGEFIELD PARK, NJ 101 ARTHUR ST	07660 R2 TM03	213800 134600 348400			01	5332.26 2666.13 2666.13
3	18 5 000000	40X100 DWG 2SF .0918	2	BOLLETTIERI, FRANK & CONCETTA 107 ARTHUR ST RIDGEFIELD PARK NJ 107 ARTHUR ST	076601103 R2 TM03	225000 167400 392400	00		01	6005.68 3002.84 3002.84
4	18 6 000000	40X100 DWG 2SFG1 .0918	2	ATZ, SABINO & DOLORES MARTIN 109 ARTHUR ST RIDGEFIELD PARK NJ 109 ARTHUR ST	076601103 R2 TM03	225000 178100 403100	00		01	6169.45 3084.73 3084.72
5	18 7 000000	40X100 DWG 2SFG1 .0918	2	GOMEZ, ALVARO & KIM M 111 ARTHUR ST RIDGEFIELD PARK NJ 111 ARTHUR ST	00660 076601103 R2 TM03	225000 138300 363300	00		01	5560.31 2780.16 2780.15
6	18 8 000000	40X100 DWG 2SFG1 .0918	2	KENNY, JOANNE & JAMES 113 ARTHUR ST RIDGEFIELD PARK NJ 113 ARTHUR ST	076601103 R2 TM03	225000 161200 386200	00		01	5910.79 2955.40 2955.39
7	18 9 000000	40X100 DWG 2SFG2 .0918	2	MARTE, VICTOR & LIDIA 115 ARTHUR ST RIDGEFIELD PARK NJ 115 ARTHUR ST	00660 076601103 R2 TM03	225000 200800 425800	00		01	6516.87 3258.44 3258.43
8	18 10 000000	40X100 DWG 2SF .0918	2	KHAN, SUMMERA & HAMZA 127 ARTHUR STREET RIDGEFIELD PARK, NJ 127 ARTHUR ST	00660 07660 R2 TM03	237600 210400 448000			01	6856.64 3428.32 3428.32
9	18 11 000000	44X100 DWG 2SFG1 .1010	2	MIELES, CARLOS A & FLOR N 128 EDWIN ST RIDGEFIELD PARK NJ 128 EDWIN ST	076601109 R2 TM03	233400 286800 520200	00		01	7961.66 3980.83 3980.83
10	18 12 000000	40X100 DWG 2SF .0918	2	BOGHOSSIAN, ABRAHAM 122 EDWIN ST RIDGEFIELD PARK NJ 122 EDWIN ST	00660 076601109 R2 TM03	225000 194700 419700			01	6423.51 3211.76 3211.75
11	18 13 000000	40X100 DWG2 2SFG2 .0918	2	HERNANDEZ, MICHAEL & KATHLEEN 118 EDWIN ST RIDGEFIELD PARK NJ 118 EDWIN ST	00660 076601109 R2 TM03	225000 206900 431900	00		02	6610.23 3305.12 3305.11
12	18 14 000000	40X100 DWG 2SFG1 .0918	2	LOAIZA, YEISON & EDISON 114 EDWIN STREET RIDGEFIELD PARK NJ 114 EDWIN ST	00660 07660 R2 TM03	225000 190000 415000	00		01	6351.58 3175.79 3175.79
13	18 15 000000	40X100 DWG 2SFG1 .0918	2	MATEO,EMERSON M&DJOHANA MONTEMAYOR 110 EDWIN ST RIDGEFIELD PARK, NJ 110 EDWIN ST	00660 07660 R2 TM03	225000 156000 381000			01	5831.21 2915.61 2915.60
14	18 16 000000	40X100 DWG 2SF .0918	2	RIVAS, YAMEL 106 EDWIN ST RIDGEFIELD PARK NJ 106 EDWIN ST	00597 076601109 R2 TM03	225000 171300 396300	00		01	6065.37 3032.69 3032.68

Line	1	2	3			4	5		6	7	8	
	Block No. Lot No. Qualification Account No.	Land Dimensions Building Description Additional Lots Acreage	Prop. Class	Owner's Name Address City State Property Location	Billing Code Zip Code Map Page	Land Improvement Exemptions Total	Deduct. Cd.	Own	Special Tax Codes	Num Units	TAXES 1st Half 1st Qtr 2nd Qtr	
1	18 17 000000	40X100 DWG2 2SFG2 .0918	2	LIQUORI, BRIDGET 102 EDWIN ST RIDGEFIELD PARK, NJ 102 EDWIN ST	07660 R2 TM03	225000 219100 444100				02	6796.95 3398.48 3398.47	
2	18 18 000000	40X100 DWG 2SF .0918	2	GUERRERO, COLIN DEAN 98 EDWIN STREET RIDGEFIELD PARK, NJ 98 EDWIN ST	07660 R2 TM03	225000 249200 474200				01	7257.63 3628.82 3628.81	
3	18 19 000000	40X100 DWG 2SFG1 .0918	2	BANNON, ROSE A 96 EDWIN STREET RIDGEFIELD PARK, NJ 96 EDWIN ST	00660 07660 R2 TM03	225000 183300 408300		00		01	6249.03 3124.52 3124.51	
4	18 20 000000	40X100 DWG 2SF .0918	2	SACA, MANUEL CRISTOBAL GUAMAN 92 EDWIN ST RIDGEFIELD PARK, NJ 92 EDWIN ST	00660 07660 R2 TM03	225000 145600 370600				01	5672.04 2836.02 2836.02	
5	18.01 1 000000	34X100 DWG 1.5SFG1 .0781	2	STANTON, RICHARD J & THERESA A 1 PARK AVE RIDGEFIELD PARK NJ 1 PARK AVE	00660 076601119 R2 TM03	188600 165100 353700		00		01	5413.38 2706.69 2706.69	
6	18.01 2 000000	40X100 DWG 2SFG1 .0918	2	QUINONES, MACKEY 80 ARTHUR ST RIDGEFIELD PARK NJ 80 ARTHUR ST	00660 076601145 R2 TM03	191300 162900 354200		00		01	5421.03 2710.52 2710.51	
7	18.01 3 000000	40X100 DWG 2SFG1 .0918	2	KHAN, JOSEPH & KRISTY 84 ARTHUR ST RIDGEFIELD PARK, NJ 84 ARTHUR ST	07660 R2 TM03	191300 183900 375200				01	5742.44 2871.22 2871.22	
8	18.01 4 000000	40X100 DWG 2SFG1 .0918	2	GARCIA, LEONARDO & LLANUARIA BEATO 88 ARTHUR ST RIDGEFIELD PARK NJ 88 ARTHUR ST	00660 076601145 R2 TM03	191300 158100 349400		00		01	5347.57 2673.79 2673.78	
9	18.01 5 000000	40X100 DWG2 2SFG1 .0918	2	NUNEZ, ELBIO 92 ARTHUR STREET RIDGEFIELD PARK NJ 92 ARTHUR ST	00672 07660 R2 TM03	191300 217600 408900		00		02	6258.22 3129.11 3129.11	
10	18.01 6 000000	56X100 DWG 2SFG2 .1286	2	COOK, BILLY & CAROL 96 ARTHUR ST RIDGEFIELD PARK NJ 96 ARTHUR ST	00660 076601164 R2 TM03	204400 188400 392800		00		01	6011.81 3005.91 3005.90	
11	18.01 7 000000	47X100 DWG 1.5SF .1079	2	GREENWOOD, RICHARD G & DONNA G 98 ARTHUR ST RIDGEFIELD PARK NJ 98 ARTHUR ST	076601164 R2 TM03	199000 177000 376000		00		01	5754.68 2877.34 2877.34	
12	18.01 8 000000	56X100 DWG 1SFG1 .1286	2	VIEIRA, ANA & CARVALHO, DIXON 100 ARTHUR ST RIDGEFIELD PARK, NJ 100 ARTHUR ST	07660 R2 TM03	204400 181100 385500				01	5900.08 2950.04 2950.04	
13	18.01 9 000000	50X100 DWG 2SF .1148	2	LELINA, CHRISTIAN & BERNADETTE 104 ARTHUR ST RIDGEFIELD PARK NJ 104 ARTHUR ST	00660 076601164 R2 TM03	201900 162700 364600	V	100		01	5455.21 2727.61 2727.60	
14	18.01 10 000000	50X100 DWG2 2SFG2 .1148	2	ESPINAL, RICHARD & ANA FERMIN 108 ARTHUR STREET RIDGEFIELD PARK NJ 108 ARTHUR ST	00660 07660 R2 TM03	201900 382700 584600		00		01	8947.31 4473.66 4473.65	



L i n e	1  Block No. Lot No. Qualification Account No.	2  Land Dimensions Building Description Additional Lots Acreage	Prop. Class	3  Owner's Name Address City State Property Location	4  Billing Code Zip Code Map Page	5  Land Improvement Exemptions Total	6  Deduct. Cd. Own	7  Special Tax Codes	8  Num Units	9  TAXES 1st Half 1st Qtr 2nd Qtr	10
1	18.01 11 000000	50X100 DWG 2SFG2 .1148	2	ROSZKOWSKI, JOANNE & N ROSZKOWSKI 112 ARTHUR ST RIDGEFIELD PARK NJ 112 ARTHUR ST	076601164 R2 TM03	201900 152100 354000	00		01	5417.97 2708.99 2708.98	
2	18.01 12 000000	50X100 DWG2 2SFG2 .1148	2	MARTINEZ, RIGOBERTO 116 ARTHUR ST RIDGEFIELD PARK, NJ 116 ARTHUR ST	00660 07660 R2 TM03	201900 219500 421400	00		02	6449.53 3224.77 3224.76	
3	18.01 13 000000	50X100 DWG 2SFG2 .1148	2	MITCHELL, CARL C & MELANIE COLON- 120 ARTHUR ST. RIDGEFIELD PARK, NJ 120 ARTHUR ST	00660 076601164 R2 TM03	201900 237700 439600			01	6728.08 3364.04 3364.04	
4	18.02 1 000000	.77AC .7700	15C	VILLAGE OF RIDGEFIELD PARK 234 MAIN ST RIDGEFIELD PARK NJ MEADOW LANDS	076602515 R1 TM07	392700 392700				.00 .00 .00	
5	19 1 000000	48X100 DWG 1.5SF .1102	2	MORALES, REDON & MA AMPARO 122 ARTHUR STREET RIDGEFIELD PARK, NJ 122 ARTHUR ST	00660 07660 R2 TM03	200000 237500 437500			01	6695.94 3347.97 3347.97	
6	19 2 000000	50X100 DWG 1.5SBV .1148	2	TORRES, JACQUELINE 126 ARTHUR ST RIDGEFIELD PARK NJ 126 ARTHUR ST	00660 076601144 R2 TM03	201900 211300 413200	00		01	6324.03 3162.02 3162.01	
7	19 3 000000	50X100 DWG 1.5SBV .1148	2	HIDALGO, SIMON & LUZ ROSARIODEMILET 130 ARTHUR ST RIDGEFIELD PARK NJ 130 ARTHUR ST	00660 076601144 R2 TM03	201900 195700 397600	00		01	6085.27 3042.64 3042.63	
8	19 4 000000	50X100 DWG 1.5SB .1148	2	LAWSON, LISA 136 ARTHUR ST RIDGEFIELD PARK NJ 136 ARTHUR ST	076601144 R2 TM03	201900 237500 439400	00		01	6725.02 3362.51 3362.51	
9	19 5 000000	50X100 DWG 2SBG2 .1148	2	HASSAN,UJJAL 140 ARTHUR ST RIDGEFIELD PARK,NJ 140 ARTHUR ST	07660 R2 TM03	201900 326400 528300			01	8085.63 4042.82 4042.81	
10	19 6 000000	50X100 DWG2 2SBFG1 .1148	2	ROSARIO, PAULA & ACEVEDO, ALINA 146 ARTHUR ST RIDGEFIELD PARK, NJ 146 ARTHUR ST	07660 R2 TM03	201900 282800 484700			02	7418.34 3709.17 3709.17	
11	19 7 000000	50X100 DWG 2SBG2 .1148	2	CRUZ, BEATRIZ 148 ARTHUR ST RIDGEFIELD PARK, NJ 148 ARTHUR ST	00660 07660 R2 TM03	201900 245500 447400			01	6847.46 3423.73 3423.73	
12	19 8 000000	50X100 DWG 2SB .1148	2	ABDELKHALEK, TAHER 152 ARTHUR ST RIDGEFIELD PARK, NJ 152 ARTHUR ST	01589 07660 R2 TM03	201900 153600 355500			01	5440.93 2720.47 2720.46	
13	19 9 000000	50X100 DWG 2SBG2 .1148	2	TIBVRCIO, LVCIA 156 ARTHUR ST RIDGEFIELD PARK, NJ 156 ARTHUR ST	07660 R2 TM03	201900 168000 369900			01	5661.32 2830.66 2830.66	
14	19 10 000000	50X92 DWG 2SBG2 .1056	2	SHIM, JEA HOON 160 ARTHUR ST RIDGEFIELD PARK NJ 160 ARTHUR ST	00660 076601144 R2 TM03	233400 216800 450200	00		01	6890.31 3445.16 3445.15	

Line	1	2		3		4	5	6	7	8		
	Block No. Lot No. Qualification Account No.	Land Dimensions Building Description Additional Lots Acreage	Prop. Class	Owner's Name Address City State Property Location	Billing Code Zip Code Map Page	Land Improvement Exemptions Total	Deduct. Cd. Own	Special Tax Codes	Num Units	TAXES 1st Half 1st Qtr 2nd Qtr		
1	19 11 000000	35X93 DWG2 2SFBG2 .0747	2	JACKSON, THEODORA 588 TEANECK RD RIDGEFIELD PARK NJ 588 TEANECK ROAD	076601158 R2 TM03	165200 294100 459300	00		02	7029.59 3514.80 3514.79		
2	19 12	.0000	15C	NJ DEPT OF TRANSPORTATION 2 ROUTE 21 NEWARK NJ 600 TEANECK ROAD	07114 R2 3					.00 .00 .00		
3	20 1 000000	50X100 DWG 1.5SBVG1 .1148	2	THURBER-WAMSLEY, DIANE M 133 ARTHUR ST RIDGEFIELD PARK NJ 133 ARTHUR ST	00660 076601104 R1 TM03	217500 157100 374600	00		01	5733.26 2866.63 2866.63		
4	20 2 000000	50X100 DWG 1.5SBV .1148	2	LA VALLE, SONIA 129 ARTHUR ST RIDGEFIELD PARK NJ 129 ARTHUR ST	00660 076601104 R1 TM03	216300 243600 459900	00		01	7038.77 3519.39 3519.38		
5	20 3 000000	50X100 DWG 1.5SF .1148	15F	GONZALEZ, ALEXANDER 133 ROOSEVELT AVE RIDGEFIELD PARK, NJ 133 ROOSEVELT AVE	00660 07660 R1 TM03	217500 211800 429300	00		01	.00 .00 .00		
6	20 4 000000	50X100 DWG 1.5SF .1148	2	WONDRACK, CAROL A 129 ROOSEVELT AVENUE RIDGEFIELD PARK NJ 129 ROOSEVELT AVE	07660 R1 TM03	217500 182500 400000	00		01	6122.00 3061.00 3061.00		
7	20 5 000000	50X100 DWG 1.5SF .1148	2	RUTKOWSKI, STEPHEN & DONNA 125 ROOSEVELT AVE RIDGEFIELD PARK NJ 125 ROOSEVELT AVE	076601121 R1 TM03	217500 225500 443000	00		01	6780.12 3390.06 3390.06		
8	20 6 000000	73X100 DWG 2SFG1 .1676	2	ZOTAMBA, JESUS & ROSA 6 BARNES DR W RIDGEFIELD PARK NJ 6 BARNES DRIVE W	076601157 R1 TM03	231600 444800 676400	00		01	10352.30 5176.15 5176.15		
9	20 7 000000	50X119 DWG 2SFB .1366	2	MCCLUSKY, RYAN & NGUYEN, DOROTHY 113 ROOSEVELT AVE RIDGEFIELD PARK, NJ 113 ROOSEVELT AVE	07660 R1 TM03	222400 310000 532400			01	8148.38 4074.19 4074.19		
10	20 7.01 000000	6914 SF DWG 2SFG1 .1587	2	FERRI, PATRICIA A 45 BARNES DR RIDGEFIELD PARK NJ 45 BARNES DRIVE	076601161 R1 TM03	229400 237100 466500	00		01	7139.79 3569.90 3569.89		
11	20 8 000000	60X100 DWG 2SFG1 .1377	2	LAIL, KATHLEEN 39 BARNES DR RIDGEFIELD PARK NJ 39 BARNES DRIVE	00660 076601161 R1 TM03	222500 165200 387700	00		01	5933.75 2966.88 2966.87		
12	20 8.01 000000	6428 SF DWG 1.5SFG1 .1476	2	SHERRY KARRAM FAMILY TRUST 31 BARNES DRIVE RIDGEFIELD PARK NJ 31 BARNES DRIVE	07660 R1 TM03	226000 169500 395500	00		01	6053.13 3026.57 3026.56		
13	20 9 000000	8819 SF DWG 1.5SFG2 .2025	2	PICCOLI-KERNE, MAUREEN ELIZABETH 25 BARNES DRIVE RIDGEFIELD PARK, NJ 25 BARNES DRIVE	07660 R1 TM03	234000 266400 500400			01	7658.62 3829.31 3829.31		
14	20 10 000000	11339 SF DWG 1.5SFG1 .2603	2	ROUSSEAU, DENIS L 19 BARNES DR RIDGEFIELD PARK NJ 19 BARNES DRIVE	076601161 R1 TM03	246500 241100 487600	00		01	7462.72 3731.36 3731.36		

L i n e	1		2		3			4	5	6	7	8		
	Block No. Lot No. Qualification Account No.		Land Dimensions Building Description Additional Lots Acreage	Prop. Class	Owner's Name Address City State Property Location	Billing Code Zip Code Map Page		Land Improvement Exemptions Total	Deduct. Cd. Own	Special Tax Codes	Num Units	TAXES 1st Half 1st Qtr 2nd Qtr		
1	20 11 000000		75X100 DWG2 1.5SBVG1 .1722	2	YANAGIHARA, SHINGI & MIYURI 552 TEANECK RD RIDGEFIELD PARK NJ 552 TEANECK ROAD	076601125 R1 TM03		207000 282500 489500	00		02	7491.80 3745.90 3745.90		
2	20 11.01 000000		50X100 DWG 1SF BG2 .1148	2	ALIBRAHIM, FABULA 900 AVE AT PORT IMPERIAL WEEHAWKEN, NJ 15 BARNES DRIVE	APT 903 070866110 R1 TM03		217500 240500 458000			01	7009.69 3504.85 3504.84		
3	20 12 000000		10000SF DWG 1SFG1 .2296	2	548 TEANECK RD LLC 548 TEANECK ROAD RIDGEFIELD PARK, NJ 548 TEANECK ROAD	07660 R1 TM03		218300 116200 334500			01	5119.53 2559.77 2559.76		
4	20 12.01 000000		50X150 DWG 1.5SB .1722	2	GIUSSANI, PABLO E & MARIA NIETO 540 TEANECK RD RIDGEFIELD PARK NJ 540 TEANECK ROAD	00660 076601125 R1 TM03		207000 247700 454700			01	6959.19 3479.60 3479.59		
5	20 13 000000		50X100 DWG 1.5SFG1 .1148	2	KISIOGLU, TUGSE 460 LAWTON AVE RIDGEFIELD, NJ 532 TEANECK ROAD	076571417 R1 TM03		206600 281700 488300			01	7473.43 3736.72 3736.71		
6	20 13.01 000000		50X100 DWG 2SFG1 .1148	2	AHMED, HASAN U & NAZIA RAHIM 140 GORDON ST RIDGEFIELD PARK NJ 140 GORDON ST	076601140 R1 TM03		217500 176300 393800	00		01	6027.11 3013.56 3013.55		
7	20 13.02 000000		50X100 DWG 2SFG1 .1148	2	TAMPOL, NORMA 138 GORDON ST RIDGEFIELD PARK, NJ 138 GORDON ST	07660 R1 TM03		217500 184600 402100			01	6154.14 3077.07 3077.07		
8	20 14 000000		50X100 DWG 1.5SFG1 .1148	2	ROMAN, MANUEL & PATRICIA 134 GORDON ST RIDGEFIELD PARK NJ 134 GORDON ST	00660 076601147 R1 TM03		217500 163200 380700	00		01	5826.62 2913.31 2913.31		
9	20 15 000000		50X100 DWG 1SFG1 .1148	2	WOOD, JASON & ALTHEA T NICHOLAS- 128 GORDON ST RIDGEFIELD PARK, NJ 128 GORDON ST	00660 07660 R1 TM03		217500 149600 367100			01	5618.47 2809.24 2809.23		
10	20 16 000000		50X100 DWG 2SSG1 .1148	2	COLELLO, DOMINICK J & GLORIA 126 GORDON ST RIDGEFIELD PARK NJ 126 GORDON ST	076601147 R1 TM03		217500 170400 387900	V 100		01	5811.81 2905.91 2905.90		
11	20 17 000000		50X100 DWG 1.5SFG1 .1148	2	TUCKER, BENJAMIN A & DENTI, DANIELLE 122 GORDON ST RIDGEFIELD PARK, NJ 122 GORDON ST	00660 07660 R1 TM03		217500 197800 415300			01	6356.17 3178.09 3178.08		
12	20 18 000000		50X100 DWG 2SFG1 .1148	2	ROMANO, JOSEPH S & LISA M 118 GORDON ST RIDGEFIELD PARK NJ 118 GORDON ST	076601147 R1 TM03		217500 156400 373900			01	5722.54 2861.27 2861.27		
13	20 19 000000		62X100 DWG 1.5SBG1 .1423	2	ACOSTA, ANNYA L 116 GORDON ST RIDGEFIELD PARK, NJ 116 GORDON ST	00660 07660 R1 TM03		223700 195500 419200			01	6415.86 3207.93 3207.93		
14	20 20 000000		75X100 DWG 1SBG1 .1722	2	PEREZ, SYLVIA 109 ROOSEVELT AVE RIDGEFIELD PARK, NJ 109 ROOSEVELT AVE	00660 07660 R1 TM03		230000 165600 395600			01	6054.66 3027.33 3027.33		

Line	1	2		3			4	5	6	7	8		
	Block No. Lot No. Qualification Account No.	Land Dimensions Building Description Additional Lots Acreage	Prop. Class	Owner's Name Address City State Property Location	Billing Code Zip Code Map Page	Land Improvement Exemptions Total	Deduct. Cd. Own	Special Tax Codes	Num Units	TAXES 1st Half 1st Qtr 2nd Qtr			
1	20 20.01 000000	75X100 DWG2 1SBG2 .1722	2	MESA, TOMAS & FELICITA ETALS 111 ROOSEVELT AVE RIDGEFIELD PARK NJ 111 ROOSEVELT AVE	00660 076601121 R1 TM03	230000 310500 540500		00		02	8272.36 4136.18 4136.18		
2	20.01 1 000000	50X721 DWG 2SF .8276	2	NIZZA, JOSEPH A & MARY ELLEN 613 TEANECK RD RIDGEFIELD PARK NJ 613 TEANECK ROAD	076601127 R1 TM04	320500 394100 714600	V	100		01	10811.96 5405.98 5405.98		
3	20.01 2 000000	88X200 DWG 1SS .4040	2	HANSEN, H DOUGLAS & MARYANN 605 TEANECK RD RIDGEFIELD PARK NJ 605 TEANECK ROAD	076601127 R1 TM04	282600 149300 431900	V	100		01	6485.23 3242.62 3242.61		
4	20.01 2.01 000000	52470SF DWG 2SFG2 1.2045	2	ANDERSEN, MARY ANN 601 TEANECK RD RIDGEFIELD PARK NJ 601 TEANECK ROAD	076601127 R1 TM04	438300 273600 711900				01	10895.63 5447.82 5447.81		
5	20.01 2.02 000000	75X498 .8574	1	HANSEN, H DOUGLAS & MARYANN 605 TEANECK RD RIDGEFIELD PARK NJ 605 TEANECK ROAD REAR	076601127 R1 TMO4	37100  37100		00			567.82 283.91 283.91		
6	20.01 3 000000	115X215 DWG 1SBG1 .5676	2	FRANCISCO, ALICE N & ARISTEO 579 TEANECK RD RIDGEFIELD PARK NJ 579 TEANECK ROAD	076601127 R1 TM04	313800 419900 733700		00		01	11229.28 5614.64 5614.64		
7	20.01 3.01 000000	1.282 AC 1.2820	1	FRANCISCO, ARISTEO & ALICE N 579 TEANECK RD RIDGEFIELD PARK NJ 579 TEANECK ROAD REAR	076601127 R1 TM04	51100  51100					782.09 391.05 391.04		
8	20.01 3.02 000000	76X200 DWG 2SF .3489	2	MAC NEILL, SCOT 577 TEANECK RD RIDGEFIELD PARK NJ 577 TEANECK ROAD	076601127 R1 TM04	269300 256300 525600		00		01	8044.31 4022.16 4022.15		
9	20.01 3.03 000000	75X511 NATURE PRESERVE .8798	15C	VILLAGE OF RIDGEFIELD PARK 234 MAIN ST RIDGEFIELD PARK, NJ 577 TEANECK ROAD REAR	07660 R1 TM04	48300  48300					.00 .00 .00		
10	20.01 5.01 000000	50X240 DWG 1.5SBG1 .2755	2	CHARAS, CHRIS & ELAINA 571 TEANECK RD RIDGEFIELD PARK NJ 571 TEANECK ROAD	076601127 R1 TM04	256500 231000 487500				01	7461.19 3730.60 3730.59		
11	20.01 5.02 000000	65X715 DWG 2SFG2 1.0669	2	XENOPHONTOS, KYPROS & IRENE 573 TEANECK RD RIDGEFIELD PARK NJ 573 TEANECK ROAD	076601127 R1 TM04	411500 356800 768300		00		01	11758.83 5879.42 5879.41		
12	20.01 5.03 000000	50X476 NATURE PRESERVE .5464	15C	VILLAGE OF RIDGEFIELD PARK 234 MAIN ST RIDGEFIELD PARK NJ 571 TEANECK ROAD REAR	07660 R1 TM04	21500  21500					.00 .00 .00		
13	20.01 5.04 000000	16288 SF DWG 2SFG2 .3739	2	MAC NEILL, ADAM AND DIANE 575 TEANECK ROAD RIDGEFIELD PARK NJ 575 TEANECK ROAD	00316 076601127 R1 TM04	244000 318300 562300		00		01	8606.00 4303.00 4303.00		
14	20.01 5.05 000000	36499 SF NATURE PRESERVE .8379	15C	VILLAGE OF RIDGEFIELD PARK 234 MAIN STREET RIDGEFIELD PARK, NJ TEANECK ROAD REAR	07660 TM04	182500  182500					.00 .00 .00		



L i n e	1	2		3			4	5		6	7	8		
	Block No. Lot No. Qualification Account No.	Land Dimensions Building Description Additional Lots Acreage	Prop. Class	Owner's Name Address City State Property Location	Billing Code Zip Code Map Page	Land Improvement Exemptions Total	Deduct. Cd. Own	Special Tax Codes	Num Units	TAXES 1st Half 1st Qtr 2nd Qtr				
1	20.01 6 000000	75X200 DWG 2SB .3444	2	CEPEDA, CHRISTIAN L & SALCEDO, CARMEN 567 TEANECK ROAD RIDGEFIELD PARK, NJ 567 TEANECK ROAD	00660 07660 R1 TM04	276800 320700 597500				01	9144.74 4572.37 4572.37			
2	20.01 6.01 000000	75X500 .895AC NATURE PRESERVE .8950	15C	VILLAGE OF RIDGEFIELD PARK 234 MAIN ST RIDGEFIELD PARK NJ 567 TEANECK ROAD REAR	076602515 R1 TM04	34500 34500					.00 .00 .00			
3	20.01 7.01 000000	13500SF DWG 1.5SFG1 .3099	2	ABRIAM, MYRA 555 TEANECK ROAD RIDGEFIELD PARK, NJ 555 TEANECK RD	00660 07660 R1 TM04	292500 242600 535100				01	8189.71 4094.86 4094.85			
4	20.01 7.02 000000	28320.15SF NATURE PRESERVE .6501	15C	VILLAGE OF RIDGEFIELD PARK 234 MAIN ST RIDGEFIELD PARK NJ TEANECK RD (REAR)	07660	179100 179100					.00 .00 .00			
5	20.01 8.01 000000	13500SF DWG 2SFG1 .3099	2	LIRIANO, DOMINGO & LUISA 553 TEANECK RD RIDGEFIELD PARK NJ 553 TEANECK RD	00660 07660 R1	263300 202500 465800	00			01	7129.07 3564.54 3564.53			
6	20.01 8.02 000000	29434SF NATURE PRESERVE .6757	15C	VILLAGE OF RIDGEFIELD PARK 234 MAIN ST RIDGEFIELD PARK NJ 553 TEANECK ROAD REAR	07660 R1	29400 29400					.00 .00 .00			
7	20.01 9.01 000000	60X225 DWG 2SFG1 .3099	2	FOSDICK, GEORGE D & SUSAN 549 TEANECK RD RIDGEFIELD PARK NJ 549 TEANECK RD	07660 R1 TM04	294500 308600 603100				01	9377.38 4688.69 4688.69			
8	20.01 9.02 000000	30566SF NATURE PRESERVE .7017	15C	VILLAGE OF RIDGEFIELD PARK 234 MAIN ST RIDGEFIELD PARK NJ TEANECK RD (REAR)	07660	190300 190300					.00 .00 .00			
9	20.01 10 000000	40X743 NATURE PRESERVE .6823	15C	VILLAGE OF RIDGEFIELD PARK 234 MAIN ST RIDGEFIELD PARK NJ TEANECK ROAD	076602515 R1 TM04	284300 284300					.00 .00 .00			
10	20.01 11 000000	60X200 DWG2 2SFG2 .2755	2	OSTER JR, JAKOB 547 TEANECK RD RIDGEFIELD PARK NJ 547 TEANECK ROAD	076601127 R1 TM04	256500 331100 587600	00			02	8993.22 4496.61 4496.61			
11	20.01 11.01 000000	16333 SF DWG 2SFCB .3750	2	VISHWA NIRMALA DHARMA 270 OVERPECK AVE RIDGEFIELD PARK NJ 270 OVERPECK AVE	07660 R1 TM04	309200 451800 761000				01	11647.11 5823.56 5823.55			
12	20.01 11.02 000000	60X320 DWG 2SF .4408	2	PERDOMO, ERNESTO L & MORAIMA 269 OVERPECK AVE RIDGEFIELD PARK NJ 269 OVERPECK AVE	076601219 R1 TM04	322400 381200 703600	00			01	10768.60 5384.30 5384.30			
13	20.01 11.03 000000	7521SF DWG 2SB .1727	2	VISHWA NIRMALA DHARMA 268 OVERPECK AVE RIDGEFIELD PARK NJ 268 OVERPECK AVE	07660 R1 TM04	262600 1039500 1302100	00			01	19928.64 9964.32 9964.32			
14	20.01 12 000000	61X176 DWG 2SFG1 .2465	2	IORIO, ANTHONY D & SUSAN P 537 TEANECK RD RIDGEFIELD PARK NJ 537 TEANECK ROAD	076601127 R1 TM04	251000 295000 546000	00			01	8356.53 4178.27 4178.26			

L i n e	1  Block No. Lot No. Qualification Account No.	2  Land Dimensions Building Description Additional Lots Acreage	Prop. Class	3  Owner's Name Address City State Property Location	4  Land Improvement Exemptions Total	5  Deduct. Cd. Own	6  Special Tax Codes	7  Num Units	8  TAXES 1st Half 1st Qtr 2nd Qtr	
1	20.01 12.01  000000	8284 SF NATURE PRESERVE  .1902	15C	VILLAGE OF RIDGEFIELD PARK 234 MAIN STREET RIDGEFIELD PARK NJ 07660 267 OVERPECK AVE REAR R1 TM04	39500  39500	00			.00 .00 .00	
2	20.01 12.02  000000	11365 SF DWG 2SFG1  .2609	2	SHAH, PIYUSH & MANISHA 267 OVERPECK AVE RIDGEFIELD PARK NJ 076601219 267 OVERPECK AVE R1 TM04	281800 280800 562600	00		01	8610.60 4305.30 4305.30	
3	20.01 13  000000	61X272 DWG2 2SFG1  .3809	2	TAPIA III, DENNYS A 533 TEANECK RD RIDGEFIELD PARK, NJ 07660 533 TEANECK ROAD R1 TM04	276900 186700 463600			02	7095.40 3547.70 3547.70	
4	20.01 13.01  000000	61X136 DWG 1SFG1  .1904	2	KNAPP, JOHN W JR. 262 OVERPECK AVE RIDGEFIELD PARK NJ 076601239 262 OVERPECK AVE R1 TM04	267200 220700 487900	00		01	7467.31 3733.66 3733.65	
5	20.01 13.02  000000	9144 SF NATURE PRESERVE  .2099	15C	VILLAGE OF RIDGEFIELD PARK 234 MAIN ST RIDGEFIELD PARK NJ 07660 OVERPECK AVE (REAR)	83200  83200				.00 .00 .00	
6	20.01 13.03  000000	11458.39SF DWG 1SFG1  .2630	2	ARTUSO, LOUIS A & LINDA JEAN 263 OVERPECK AVE 00660 RIDGEFIELD PARK NJ 076601219 263 OVERPECK AVE R1 TM04	282300 210100 492400	00		01	7536.18 3768.09 3768.09	
7	20.01 14  000000	239X180 NATURE PRESERVE  .9876	15C	VILLAGE OF RIDGEFIELD PARK 234 MAIN ST RIDGEFIELD PARK NJ 07660 E GRAND AVE R1 TM04	41600  41600				.00 .00 .00	
8	20.01 14.01  000000	160X315 Q16.01BG3  1.1570	2	AORS REALTY LLC 525 TEANECK RD RIDGEFIELD PARK, NJ 07660 525 TEANECK ROAD R1 TM04	382200 405500 787700			01	12055.75 6027.88 6027.87	
9	20.01 16  000000	108X128 DWG 2SFBG2  .3174	2	GUEVARES, DENNIS & SYLVIA E 130 EAST GRAND AVENUE RIDGEFIELD PARK, NJ 07660 130 E GRAND AVE R1 TM04	294700 396900 691600			01	10584.94 5292.47 5292.47	
10	20.01 16.01  000000	60X130 DWG 2SFBG2  .1791	2	DEL VECCHIO, JOSEPH 132 E GRAND AVE RIDGEFIELD PARK NJ 076601246 132 E GRAND AVE R1 TM04	264600 301000 565600	00		01	8656.51 4328.26 4328.25	
11	20.01 16.02  000000	308X134 NATURE PRESERVE  .9475	15C	VILLAGE OF RIDGEFIELD PARK 234 MAIN ST RIDGEFIELD PARK NJ 07660 EAST GRAND AVE R1 TM04	45500  45500	00			.00 .00 .00	
12	20.01 16.03  000000	50X125 DWG 1SFG1  .1435	2	TASCON, ANA I & URREGO, CARLOS CALLE 136 E GRAND AVE RIDGEFIELD PARK, NJ 07660 136 E GRAND AVE R1 TM04	255100 193300 448400			01	6862.76 3431.38 3431.38	
13	20.01 16.04  000000	50X125 DWG 1SFG1  .1435	2	MORRIS, ROYCE IAN ETAL 140 E GRAND AVE 00660 RIDGEFIELD PARK, NJ 07660 140 E GRAND AVE R1 TM04	256300 267900 524200			01	8022.88 4011.44 4011.44	
14	20.01 16.05  000000	95X2   .0044	15C	VILLAGE OF RIDGEFIELD PARK 234 MAIN ST RIDGEFIELD PARK NJ 076602515 GORE R1 TM04	1500  1500				.00 .00 .00	

Line	1		2		3			4	5	6	7	8		
	Block No. Lot No. Qualification Account No.	Land Dimensions Building Description Additional Lots Acreage	Prop. Class	Owner's Name Address City State Property Location	Billing Code Zip Code Map Page	Land Improvement Exemptions Total	Deduct. Cd. Own	Special Tax Codes	Num Units	TAXES 1st Half 1st Qtr 2nd Qtr				
1	20.01 17 000000	70X85 DWG 1.5SF .1366	2	SURNIAK, FRANK & LAURA 144 E GRAND AVE RIDGEFIELD PARK NJ 144 E GRAND AVE	076601246 R1 TM04	256000 176700 432700		00	01	6622.48 3311.24 3311.24				
2	20.01 18 000000	56X85 DWG 1.5SF .1093	2	BEDDOW, DEWEY & ARLINE 242 OVERPECK AVE RIDGEFIELD PARK NJ 242 OVERPECK AVE	076601239 R1 TM04	255000 152400 407400	W 100		01	6110.26 3055.13 3055.13				
3	20.01 19 000000	6900SF DWG 1.5SF .1584	2	DIAZ, JESUS RICARDO VILLAFRANCA 246 OVERPECK AVE RIDGEFIELD PARK, NJ 246 OVERPECK AVE	07660 R1 TM04	259600 169800 429400			01	6571.97 3285.99 3285.98				
4	20.01 20 000000	51X100 DWG 1.5SF .1171	2	JIN, YONG WOON & SUN OK JIN-BAEK 250 OVERPECK AVE RIDGEFIELD PARK NJ 250 OVERPECK AVE	00660 076601239 R1 TM04	250500 167100 417600	00		01	6391.37 3195.69 3195.68				
5	20.01 21 000000	50X100 DWG 1.5SF .1148	2	ATKINSON, RUDOLPH L & IMELDA 254 OVERPECK AVE RIDGEFIELD PARK NJ 254 OVERPECK AVE	00660 076601239 R1 TM04	250000 216800 466800	00		01	7144.38 3572.19 3572.19				
6	20.01 22 000000	50X100 DWG 1.5SF .1148	2	GRAY, MICHAEL ET ALS 258 OVERPECK AVE RIDGEFIELD PARK NJ 258 OVERPECK AVE	076601239 R1 TM04	250000 175600 425600	00		01	6513.81 3256.91 3256.90				
7	20.01 23 000000	50X100 DWG 1.5SF .1148	2	SURANA, SIDDHI 259 OVERPECK AVE RIDGEFIELD PARK, NJ 259 OVERPECK AVE	00660 07660 R1 TM04	250000 263800 513800			01	7863.71 3931.86 3931.85				
8	20.01 24 000000	50X100 DWG 1.5SF .1148	2	FRIMMER, STEVEN & BARBARA 255 OVERPECK AVE RIDGEFIELD PARK, NJ 255 OVERPECK AVE	07660 R1 TM04	250000 166200 416200	00		01	6369.94 3184.97 3184.97				
9	20.01 25 000000	50X100 DWG 1.5SF .1148	2	SMAJLAJ, SIMON & FITORE 251 OVERPECK AVE RIDGEFIELD PARK NJ 251 OVERPECK AVE	076601219 R1 TMO4	250100 253200 503300	00		01	7703.01 3851.51 3851.50				
10	20.01 26 000000	50X102 DWG 1.5SF .1171	2	LEE, SO YOUN 247 OVERPECK AVE RIDGEFIELD PARK, NJ 247 OVERPECK AVE	00660 07660 R1 TM04	250400 201200 451600			01	6911.74 3455.87 3455.87				
11	20.01 27 000000	60X89 DWG 1.5SF .1226	2	SALAZAR, THANIA & JEFFREY 243 OVERPECK AVE RIDGEFIELD PARK, NJ 243 OVERPECK AVE	07660 R1 TM04	251300 152300 403600			01	6177.10 3088.55 3088.55				
12	20.01 28 000000	58X89 DWG 1.5SF .1185	2	KHAN, SHAMSUDDIN ETAL 162 E GRAND AVE RIDGEFIELD PARK, NJ 162 E GRAND AVE	07660 R1 TM04	250500 180000 430500			01	6588.81 3294.41 3294.40				
13	20.02 1 000000	55X100 DWG 1SBG1 .1263	2	INFANTE FERNANDEZ, NELSON M ETAL 139 ARTHUR ST RIDGEFIELD PARK, NJ 139 ARTHUR ST	00660 07660 R1 TM03	220000 272500 492500			01	7537.72 3768.86 3768.86				
14	20.02 2 000000	75X80 DWG 2SFG2 .1377	2	JUNG, EUN JEE 17 BARNES DRIVE W RIDGEFIELD PARK, NJ 17 BARNES DRIVE W	00660 07660 R1 TM03	218500 380700 599200			01	9170.76 4585.38 4585.38				

L i n e	1	2	3		4	5	6	7	8	
	Block No. Lot No. Qualification Account No.	Land Dimensions Building Description Additional Lots Acreage	Prop. Class	Owner's Name Address City State Property Location	Billing Code Zip Code Map Page	Land Improvement Exemptions Total	Deduct. Cd. Own	Special Tax Codes	Num Units	TAXES 1st Half 1st Qtr 2nd Qtr
1	20.02 3 000000	65X75 DWG 1SF .1119	2	KNAUB JR, ALBERT E & FRANCES 11 BARNES DR W RIDGEFIELD PARK NJ 11 BARNES DRIVE W	076601156 R1 TM03	216400 378600 595000	00		01	9106.48 4553.24 4553.24
2	20.02 4 000000	5800SF DWG 1.5SFG1 .1331	2	SANCHEZ, JOEL J 50 BARNES DRIVE RIDGEFIELD PARK, NJ 50 BARNES DRIVE	00660 07660 R1 TM03	217600 225900 443500			01	6787.77 3393.89 3393.88
3	20.02 5 000000	5134 SF DWG 2SFG1 .1179	2	CRAWFORD, JASON L & MELISA T 16 BARNES DR RIDGEFIELD PARK NJ 16 BARNES DRIVE	00660 076601163 R1 TM03	219400 180400 399800	00		01	6118.94 3059.47 3059.47
4	20.02 6 000000	5000SF DWG 2SFG1 .1148	2	CRISTI, GARET JOSEPH 2 BARNES DR E RIDGEFIELD PARK NJ 2 BARNES DRIVE E	076601106 R1 TMO3	217500 139800 357300	00		01	5468.48 2734.24 2734.24
5	20.02 7 000000	5000SF DWG 1.5SFG1 .1148	2	CRIBBS,ALAN C&BARBARA J TRSTES 8 BARNES DR RIDGEFIELD PARK,NJ 8 BARNES DRIVE E	07660 R1 TM03	217500 238400 455900			01	6977.55 3488.78 3488.77
6	20.02 8 000000	55X100 DWG 1.5SBG1 .1263	2	GARCIA, YESENIA E 145 ARTHUR STREET RIDGEFIELD PARK, NJ 145 ARTHUR ST	00660 07660 R1 TM03	221700 225300 447000			01	6841.34 3420.67 3420.67
7	20.03 1 000000	60X102 DWG 1SBG1 .1405	2	CLARK, BARBARA 17 BARNES DRIVE E RIDGEFIELD PARK, NJ 17 BARNES DRIVE E	076601105 R1 TM03	220300 177800 398100	00		01	6092.92 3046.46 3046.46
8	20.03 2 000000	60X100 DWG 2SFG1 .1377	2	KNIGHT, DOUGLAS W & JUDY D 11 BARNES DR EAST RIDGEFIELD PARK, NJ 11 BARNES DRIVE E	07660 R1 TM03	220000 304600 524600			01	8029.01 4014.51 4014.50
9	20.03 3 000000	7950 SF DWG 2SFG2 .1825	2	AYARZA, HECTOR & LILIANA 7 BARNES DR E RIDGEFIELD PARK NJ 7 BARNES DRIVE E	00672 076601105 R1 TMO3	232100 241300 473400	00		01	7245.39 3622.70 3622.69
10	20.03 4 000000	86X84 DWG 1.5SFG1 .1658	2	ROSATO, VALERIE 24 BARNES DR RIDGEFIELD PARK NJ 24 BARNES DRIVE	00597 076601162 R1 TM03	230100 211200 441300	00		01	6754.10 3377.05 3377.05
11	20.03 4.01 000000	4797 SF DWG 1SF .1101	2	ESCANO,DOLORES E 1 BARNES DR E RIDGEFIELD PARK, NJ 1 BARNES DRIVE E	00660 07660 R1 TM03	212800 132600 345400			01	5286.35 2643.18 2643.17
12	20.03 5 000000	100X92 DWG 2SFG1 .2112	2	JONES,REVEITION D&KIMBERLEIGH D 560 TEANECK ROAD RIDGEFIELD PARK, NJ 560 TEANECK ROAD	00660 07660 R1 TM03	216300 329600 545900			01	8355.00 4177.50 4177.50
13	20.03 6 000000	50X100 DWG 2SBG1 .1148	2	GUZMAN,MARIO DAVID PAUCAR 159 ARTHUR ST RIDGEFIELD PARK, NJ 159 ARTHUR ST	00660 07660 R1 TM03	217500 285800 503300			01	7703.01 3851.51 3851.50
14	20.03 7 000000	50X100 DWG 1.5SFG2 .1148	2	CAVINS,JACOB R &MELISSA M 574 TEANECK RD RIDGEFIELD PARK, NJ 574 TEANECK ROAD	00660 07660 R1 TM03	195300 201400 396700			01	6071.50 3035.75 3035.75



L i n e	1		2		3			4	5	6	7	8		
	Block No. Lot No. Qualification Account No.		Land Dimensions Building Description Additional Lots Acreage	Prop. Class	Owner's Name Address City State Property Location	Billing Code Zip Code Map Page		Land Improvement Exemptions Total	Deduct. Cd. Own	Special Tax Codes	Num Units	TAXES 1st Half 1st Qtr 2nd Qtr		
1	20.03 7.01 000000		50X100 DWG 2SFG1 .1148	2	OKCU, AYSE & FIRAT 161 ARTHUR ST RIDGEFIELD PARK, NJ 161 ARTHUR ST	00660 07660 R1 TM03		217500 245900 463400			01	7092.34 3546.17 3546.17		
2	20.03 7.02 000000		49X99 DWG 2SFG2 .1114	2	LEVANDO, BRANDON 165 ARTHUR STREET RIDGEFIELD PARK NJ 165 ARTHUR ST	07660 R1 TM03		215700 202300 418000	00		01	6397.49 3198.75 3198.74		
3	20.03 10 000000		50X150 DWG2 2SBG1 .1722	2	HERNANDEZ, LEONARDO ETAL 570 TEANECK RD RIDGEFIELD PARK, NJ 570 TEANECK ROAD	00660 07660 R1 TM03		207000 286100 493100			01	7546.90 3773.45 3773.45		
4	20.04 1 000000		5.14AC NATURE PRESERVE 5.1400	15C	VILLAGE OF RIDGEFIELD PARK 234 MAIN ST RIDGEFIELD PARK NJ TEANECK ROAD REAR	076602515 I1 TM04		2239000 2239000				.00 .00 .00		
5	21 1 000000		40X114 DWG2 2SFG1 .1047	2	MCCOY, CHARLES & BARBARA 91 EDWIN ST RIDGEFIELD PARK, NJ 91 EDWIN ST	00660 07660 R2 TM03		232300 239800 472100			02	7225.49 3612.75 3612.74		
6	21 2 000000		40X116 DWG 2SFG1 .1065	2	GARCIA, IVETTE C 95 EDWIN ST RIDGEFIELD PARK NJ 95 EDWIN ST	00660 07660 R2 TM03		232900 213900 446800	00		01	6838.28 3419.14 3419.14		
7	21 3 000000		40X117 DWG 2SFG1 .1074	2	EZRING, BRIAN & SUSAN MORTON 97 EDWIN ST RIDGEFIELD PARK NJ 97 EDWIN ST	00660 076601138 R2 TM03		233500 203200 436700	00		01	6683.70 3341.85 3341.85		
8	21 4 000000		40X118 DWG 2SFG1 .1084	2	PESLER, JOHN & ROSEMARIE 101 EDWIN ST RIDGEFIELD PARK NJ 101 EDWIN ST	00597 076601138 R2 TM03		234100 204500 438600	00		01	6712.78 3356.39 3356.39		
9	21 5 000000		40X118 DWG 2SFG1 .1084	2	LA TOUR, RICHARD & DONNA 107 EDWIN ST RIDGEFIELD PARK NJ 107 EDWIN ST	076601138 R2 TM03		234600 180300 414900	00		01	6350.05 3175.03 3175.02		
10	21 6 000000		40X119 DWG 2SFG1 .1093	2	SALOTTI, JAMES R & BARBARA ANN 111 EDWIN ST RIDGEFIELD PARK NJ 111 EDWIN ST	00660 076601138 R2 TM03		235200 195300 430500	00		01	6588.81 3294.41 3294.40		
11	21 7 000000		40X120 DWG 2SFG2 .1102	2	O'NEILL, MICHAEL & MARY 115 EDWIN ST RIDGEFIELD PARK NJ 115 EDWIN ST	00660 076601138 R2 TM03		235800 243600 479400	00		01	7337.22 3668.61 3668.61		
12	21 8 000000		40X122 DWG 2SF .1120	2	CRESPO, SANDRA 119 EDWIN ST RIDGEFIELD PARK NJ 119 EDWIN ST	00660 076601138 R2 TM03		236400 162300 398700	00		01	6102.11 3051.06 3051.05		
13	21 9 000000		40X123 DWG 2SF .1129	2	CARMODY, JOHN W & KATHERINE M 121 EDWIN ST RIDGEFIELD PARK NJ 121 EDWIN ST	076601138 R2 TM03		236900 163200 400100	00		01	6123.53 3061.77 3061.76		
14	21 10 000000		43X124 DWG 2SFG1 .1224	2	CARANGUI, EDGAR & HILDA 125 EDWIN ST RIDGEFIELD PARK NJ 125 EDWIN ST	076601138 R2 TM03		238400 163000 401400	00		01	6143.43 3071.72 3071.71		

L i n e	1	2	3		4	5	6	7	8	
	Block No. Lot No. Qualification Account No.	Land Dimensions Building Description Additional Lots Acreage	Prop. Class	Owner's Name Address City State Property Location	Billing Code Zip Code Map Page	Land Improvement Exemptions Total	Deduct. Cd. Own	Special Tax Codes	Num Units	TAXES 1st Half 1st Qtr 2nd Qtr
1	21 11 000000	31X100 DWG 2SF .0712	2	CAYETANO, LIDIA 114 ROOSEVELT AVENUE RIDGEFIELD PARK, NJ 114 ROOSEVELT AVE	00660 07660 R2 TM03	210300 140100 350400			01	5362.87 2681.44 2681.43
2	21 12 000000	28X100 DWG 2SF .0643	2	LUNA, ADAM FERMIN 112 ROOSEVELT AVE RIDGEFIELD PARK, NJ 112 ROOSEVELT AVE	07660 R2 TM03	211700 192200 403900			01	6181.69 3090.85 3090.84
3	21 13 000000	33X98 DWG 2SF .0742	2	HERNANDEZ, JOEL & COLLADO, FLORANGEL 104 GORDON ST RIDGEFIELD PARK, NJ 104 GORDON ST	00660 07660 R2 TM03	215800 208000 423800			01	6486.26 3243.13 3243.13
4	21 14 000000	33X98 DWG 2SFG1 .0742	2	MC ELROY, PETER & THERESE 102 GORDON ST RIDGEFIELD PARK NJ 102 GORDON ST	00660 076601148 R2 TM03	215800 139600 355400	V 100		01	5314.40 2657.20 2657.20
5	21 15 000000	58X126 DWG 2SFG1 16 .1678	2	SANCHEZ, LAURA E & PALIATAYEU, ILYA 100 GORDON STREET RIDGEFIELD PARK, NJ 100 GORDON ST	076601148 R2 TM03	248400 200500 448900			01	6870.42 3435.21 3435.21
6	21 17 000000	50X151 DWG 2SFG2 .1733	2	RODRIGUEZ, ERIC & KELLY 96 GORDON ST RIDGEFIELD PARK NJ 96 GORDON ST	00660 076601148 R2 TM03	250100 198500 448600	V 100		01	6740.83 3370.42 3370.41
7	21 18 000000	50X146 DWG 2SFG2 .1676	2	MITCHELL, ROY A & DESIREE M 92 GORDON STREET RIDGEFIELD PARK, NJ 92 GORDON ST	00660 07660 R2 TM03	249400 169500 418900			01	6411.27 3205.64 3205.63
8	21 19 000000	50X146 DWG 2SFG2 .1676	2	DE CARVALHO JR, CARLEMITO 88 GORDON STREET RIDGEFIELD PARK, NJ 88 GORDON ST	00660 07660 R2 TM03	248700 316500 565200			01	8650.39 4325.20 4325.19
9	21 20 000000	50X143 DWG 2SFG2 .1641	2	SHIWAKOTI, PUNYA PRASAD 80 GORDON ST RIDGEFIELD PARK, NJ 80 GORDON ST	07660 R2 TM03	248000 205300 453300			01	6937.76 3468.88 3468.88
10	21 21 000000	50X140 DWG2 2SF .1607	2	EAGLE FLY LLC 78 GORDON ST RIDGEFIELD PARK, NJ 78 GORDON ST	00597 07660 R2 TM03	247300 484400 731700			02	11198.67 5599.34 5599.33
11	21 22 000000	25X137 DWG2 2SFG2 .0786	2	COMMISSO, ATTILIO 76 GORDON ST RIDGEFIELD PARK, NJ 76 GORDON ST	07660 R2 TM03	217800 225100 442900			02	6778.59 3389.30 3389.29
12	21.01 1 000000	.92AC PARKING LOT VETERAN'S PARK .9200	15C	VILLAGE OF RIDGEFIELD PARK 234 MAIN ST RIDGEFIELD PARK NJ MEADOW LANDS	076602515 R1 TM07	400800 400800				.00 .00 .00
13	22 1 000000	40X102 DWG 2SFG1 .0937	2	BOWENS, ROSEMARY PATIENCE 51 EDWIN ST RIDGEFIELD PARK NJ 51 EDWIN ST	076601139 R2 TM03	226100 243600 469700	00		01	7188.76 3594.38 3594.38
14	22 2 000000	40X102 DWG 2SFG2 .0937	2	BEDROSSIAN, JOHN 55 EDWIN ST RIDGEFIELD PARK, NJ 55 EDWIN ST	07660 R2 TM03	226600 163400 390000			01	5968.95 2984.48 2984.47

Line	1 Block No. Lot No. Qualification Account No.	2 Land Dimensions Building Description Additional Lots Acreage		3 Owner's Name Address City State Property Location		4 Land Improvement Exemptions Total	5 Deduct. Cd. Own		6 Special Tax Codes	7 Num Units	8 TAXES 1st Half 1st Qtr 2nd Qtr	
		Prop. Class	Billing Code Zip Code Map Page									
1	22 3 000000	38X103 DWG 2SFG2 .0899	2	NORIEGA, JOHN 59 EDWIN ST RIDGEFIELD PARK, NJ 59 EDWIN ST	00660 07660 R2 TM03	224600 179700 404300				01	6187.81 3093.91 3093.90	
2	22 4 000000	42X105 DWG 2SFG2 .1012	2	ORTIZ, JEANNETTE 63 EDWIN STREET RIDGEFIELD PARK, NJ 63 EDWIN ST	00660 07660 R2 TM03	230400 211900 442300				01	6769.40 3384.70 3384.70	
3	22 5 000000	40X106 DWG 2SFG2 .0973	2	PALMA, DAVID A & JENNIFER ETALS 67 EDWIN ST RIDGEFIELD PARK, NJ 67 EDWIN ST	00660 07660 R2 TM03	228400 207300 435700				01	6668.39 3334.20 3334.19	
4	22 6 000000	40X107 DWG 2SF .0983	2	ARACENA, JOHANN 321 PARK AVENUE LEONIA, NJ 71 EDWIN ST	07605 R2 TMO3	229000 159400 388400				01	5944.46 2972.23 2972.23	
5	22 7 000000	40X108 DWG 2SFG1 .0992	2	GARCIA, HELIA & VILLA, HECTOR 75 EDWIN STREET RIDGEFIELD PARK, NJ 75 EDWIN ST	00660 07660 R2 TM03	229500 159100 388600				01	5947.53 2973.77 2973.76	
6	22 8 000000	40X109 DWG 2SFG1 .1001	2	CASTELLO, AURORA & JUAN J 79 EDWIN STREET RIDGEFIELD PARK, NJ 79 EDWIN ST	00660 07660 R2 TM03	230100 197000 427100				01	6536.77 3268.39 3268.38	
7	22 9 000000	40X110 DWG 2SF .1010	2	POSS, STEVEN & EVA JURADO-POSS 83 EDWIN ST RIDGEFIELD PARK NJ 83 EDWIN ST	00597 076601139 R2 TM03	230700 334900 565600		00		01	8656.51 4328.26 4328.25	
8	22 10 000000	40X111 DWG 2SFG1 .1019	2	FUNG, SONIA 87 EDWIN ST RIDGEFIELD PARK NJ 87 EDWIN ST	076601139 R2 TM03	231300 181400 412700		00		01	6316.38 3158.19 3158.19	
9	22 11 000000	50X134 DWG 1.5SFG1 .1538	2	MUNOZ, IRIANNA & SILVA, MARCO 72 GORDON ST RIDGEFIELD PARK, NJ 72 GORDON ST	00660 07660 R2 TM03	245700 171300 417000				01	6382.19 3191.10 3191.09	
10	22 12 000000	50X131 DWG 1.5SFG1 .1504	2	LEGEND & ELLI REAL ESTATE LLC 68 GORDON ST RIDGEFIELD PARK, NJ 68 GORDON ST	00660 07660 R2 TM03	245000 222000 467000				01	7147.44 3573.72 3573.72	
11	22 12.01 000000	50X128 DWG 1SFG1 .1469	2	ANDRADE, YAHIRL E 62 GORDON ST RIDGEFIELD PARK, NJ 62 GORDON ST	00660 07660 R2 TM03	244300 184500 428800				01	6562.79 3281.40 3281.39	
12	22 13 000000	50X125 DWG 2SF .1435	2	BRENNAN, MARY C 58 GORDON ST RIDGEFIELD PARK NJ 58 GORDON ST	076601149 R2 TM03	243600 185400 429000		00		01	6565.85 3282.93 3282.92	
13	22 14 000000	50X120 DWG 1.5SFG2 .1377	2	TOUHIDI, MEHDI & SHAYAN 56 GORDON ST RIDGEFIELD PARK, NJ 56 GORDON ST	07660 R2 TM03	242900 288400 531300				01	8131.55 4065.78 4065.77	
14	22 15 000000	50X120 DWG2 1.5SFG1 .1377	2	SANCHEZ, FELIPE C 52 GORDON ST RIDGEFIELD PARK NJ 52 GORDON ST	076601149 R2 TM03	242200 258300 500500		00		02	7660.16 3830.08 3830.08	

Line	1	2	3		4	5		6	7	8	
	Block No. Lot No. Qualification Account No.	Land Dimensions Building Description Additional Lots Acreage	Prop. Class	Owner's Name Address City State Property Location	Billing Code Zip Code Map Page	Land Improvement Exemptions Total	Deduct. Cd. Own	Special Tax Codes	Num Units	TAXES 1st Half 1st Qtr 2nd Qtr	
1	22 16 000000	50X117 DWG2 2SFG1 .1343	2	BATZER, MATTHEW 48 GORDON ST RIDGEFIELD PARK, NJ 48 GORDON ST	00660 07660 R2 TM03	241500 249300 490800			02	7511.70 3755.85 3755.85	
2	22 17 000000	50X114 DWG 2SFG1 .1309	2	RAKHMONOV, JOURABEK ETAL 42 GORDON ST. RIDGEFIELD PARK, NJ 42 GORDON ST	00660 076601149 R2 TM03	240800 190700 431500			01	6604.11 3302.06 3302.05	
3	22.01 1 000000	1.06AC MCKEOWN FIELD 1.0600	15C	VILLAGE OF RIDGEFIELD PARK 234 MAIN ST RIDGEFIELD PARK NJ MEADOW LANDS	076602515 R1 TM07	461700 461700				.00 .00 .00	
4	23 1 000000	40X100 DWG 2SF .0918	2	GALLEGOS, MARIO 389 MAIN ST RIDGEFIELD PARK NJ 389 MAIN ST	00660 076601154 R2 TM03	202500 209800 412300	00		01	6310.25 3155.13 3155.12	
5	23 2 000000	41X100 DWG2 2SF .0941	2	CVEK, MARIA & PETER 150-17 9TH AVE WHITESTONE, NY 393 MAIN ST	11357 R2 TM03	207400 246800 454200			02	6951.53 3475.77 3475.76	
6	23 3 000000	87X77 DWG2 2SFG2 .1538	2	PARROTTA, SAVERIO & EMILIA 399 MAIN ST RIDGEFIELD PARK NJ 399 MAIN ST	076601154 R2 TM03	221400 347700 569100	00		02	8710.08 4355.04 4355.04	
7	23 3.01 000000	63X90 DWG2 2SFG2 .1302	2	WELSEN, SHERY ADEL ETAL 9 EDWIN ST RIDGEFIELD PARK, NJ 9 EDWIN ST	07660 R2 TM03	240600 342300 582900			02	8974.85 4487.43 4487.42	
8	23 4 000000	38X90 DWG 2SFG1 .0785	2	GARCIA, MARIA ISABEL 15 EDWIN ST RIDGEFIELD PARK NJ 15 EDWIN ST	00660 076601110 R2 TM03	217700 189200 406900	00		01	6227.61 3113.81 3113.80	
9	23 5 000000	40X91 DWG 2SFG1 .0836	2	BUTTACAVOLE, JAMES & DEBORAH 19 EDWIN ST RIDGEFIELD PARK NJ 19 EDWIN ST	00660 076601110 R2 TM03	221000 148500 369500	00		01	5655.20 2827.60 2827.60	
10	23 6 000000	40X92 DWG 2SFG1 .0845	2	STANFORD, ROY M & PALOMA 21 EDWIN ST RIDGEFIELD PARK, NJ 21 EDWIN ST	00597 07660 R2 TM03	221500 198300 419800			01	6425.04 3212.52 3212.52	
11	23 7 000000	40X93 DWG 2SFG1 .0854	2	FERDERIGOS, COLLEEN 27 EDWIN ST RIDGEFIELD PARK NJ 27 EDWIN ST	00660 076601110 R2 TM03	222100 228600 450700	00		01	6897.97 3448.99 3448.98	
12	23 8 000000	40X94 DWG2 2SFG1 .0863	2	MOTACKI, JAMES & PATRICIA JORGEN 30 LAKE RD UPPER SADDLE RIVER NJ 31 EDWIN ST	074581606 R2 TM03	222700 174900 397600	00		02	6085.27 3042.64 3042.63	
13	23 9 000000	40X95 DWG 2SFG1 .0872	2	GAVIRIA, ERVIN & XU, ZHIWEI 35 EDWIN ST RIDGEFIELD PARK, NJ 35 EDWIN ST	07660 R2 TM03	220800 162400 383200			01	5864.88 2932.44 2932.44	
14	23 10 000000	40X97 DWG 2SF .0891	2	REYES, ANTONIO & MARIA 37 EDWIN ST RIDGEFIELD PARK, NJ 37 EDWIN ST	00660 07660 R2 TM03	222600 138100 360700			01	5520.52 2760.26 2760.26	



L i n e	1	2	3			4	5	6	7	8	
	Block No. Lot No. Qualification Account No.	Land Dimensions Building Description Additional Lots Acreage	Prop. Class	Owner's Name Address City State Property Location	Billing Code Zip Code Map Page	Land Improvement Exemptions Total	Deduct. Cd. Own	Special Tax Codes	Num Units	TAXES 1st Half 1st Qtr 2nd Qtr	
1	23 11 000000	40X98 DWG 2SFG1 .0900	2	CHANG, KYUNG GOO 43 EDWIN ST RIDGEFIELD PARK, NJ 43 EDWIN ST	00660 07660 R2 TM03	224400 298500 522900			01	8002.99 4001.50 4001.49	
2	23 12 000000	40X99 DWG 2SFG2 .0909	2	LOMBARDO, JAMES 47 EDWIN ST RIDGEFIELD PARK, NJ 47 EDWIN ST	00660 07660 R2 TM03	225000 189200 414200			01	6339.33 3169.67 3169.66	
3	23 13 000000	89X109 DWG 2SFG2 .2227	2	LIU, XIAOPING 38 GORDON ST RIDGEFIELD PARK, NJ 38 GORDON ST	00660 07660 R2 TM03	259400 552600 812000			01	12427.66 6213.83 6213.83	
4	23 14 000000	37X104 DWG 2SFG1 .0883	2	PARENTE, MICHAEL & SANDRA 34 GORDON ST RIDGEFIELD PARK, NJ 34 GORDON ST	00660 076601150 R2 TM03	223600 148600 372200	00		01	5696.52 2848.26 2848.26	
5	23 15 000000	50X102 DWG 2SF .1171	2	LIRIANO, LOURDES 32 GORDON ST RIDGEFIELD PARK, NJ 32 GORDON ST	00660 07660 R2 TM03	237800 225200 463000			01	7086.22 3543.11 3543.11	
6	23 16 000000	50X99 DWG 2SFG1 .1136	2	ABREU, JUAN CARLOS ETAL 26 GORDON ST RIDGEFIELD PARK, NJ 26 GORDON ST	07660 R2 TM03	236400 188900 425300			01	6509.22 3254.61 3254.61	
7	23 17 000000	50X96 DWG 2SFG2 .1102	2	JACK, IAN D & BARBARA A DOYLE 22 GORDON ST RIDGEFIELD PARK NJ 22 GORDON ST	076601150 R2 TM03	234600 193300 427900	00		01	6549.01 3274.51 3274.50	
8	23 18 000000	37X93 DWG 2SFG1 .0790	2	SASUMAN, BOYD T & MARIA T 18 GORDON ST RIDGEFIELD PARK NJ 18 GORDON ST	00660 076601150 R2 TM03	218600 159200 377800	00		01	5782.23 2891.12 2891.11	
9	23 19 000000	37X91 DWG2 2SFG1 .0773	2	LORA, LOIDA E 14 GORDON ST RIDGEFIELD PARK NJ 14 GORDON ST	00597 076601150 R2 TM03	217600 271100 488700	00		02	7479.56 3739.78 3739.78	
10	23 20 000000	39X89 DWG2 2SFG1 .0797	2	SILUK, RANDOLPH J 12 GORDON ST RIDGEFIELD PARK NJ 12 GORDON ST	076601150 R2 TM03	222900 205000 427900	00		02	6549.01 3274.51 3274.50	
11	24 1 000000	9818SF DWG 2SFBG1 22 .2254	2	BERMEO, OSWALDO ELADIO CONFORME ETAL 373 MAIN ST RIDGEFIELD PARK, NJ 373 MAIN ST	07660 R2 TM03	235400 378400 613800			01	9394.21 4697.11 4697.10	
12	24 2 000000	50X100 DWG2 2SF .1148	2	OZCELIK, SERCAN & PINAR 377 MAIN ST RIDGEFIELD PARK, NJ 377 MAIN ST	07660 R2 TM03	213800 461400 675200			02	10333.94 5166.97 5166.97	
13	24 3 000000	50X100 DWG 2SFG1 .1148	2	NDROQI, GENCI & OLTIANA 383 MAIN ST RIDGEFIELD PARK, NJ 383 MAIN ST	00660 07660 R2 TM03	213800 236000 449800			01	6884.19 3442.10 3442.09	
14	24 4 000000	50X100 DWG2 2SFG2 .1148	2	FARAG, MINA K 330 BROAD STREET CARLSTADT, NJ 387 MAIN ST	00660 07072 R2 TM03	213800 225500 439300			02	6723.49 3361.75 3361.74	

L i n e	1		2		3			4	5	6	7	8		
	Block No. Lot No. Qualification Account No.		Land Dimensions Building Description Additional Lots Acreage	Prop. Class	Owner's Name Address City State Property Location	Billing Code Zip Code Map Page		Land Improvement Exemptions Total	Deduct. Cd. Own	Special Tax Codes	Num Units	TAXES 1st Half 1st Qtr 2nd Qtr		
1	24 5 000000		31X100 DWG 2SFG1 .0712	2	GRASSO, BARBARA A 9 GORDON ST RIDGEFIELD PARK, NJ 9 GORDON ST	00660 07660 R2 TM03		208700 113700 322400			01	4934.33 2467.17 2467.16		
2	24 5.01 000000		30X100 DWG 2SF .0689	2	PERCARPIO, LAUREN M & DAVID 11 GORDON ST RIDGEFIELD PARK, NJ 11 GORDON ST	00660 07660 R2 TM03		212500 130000 342500			01	5241.97 2620.99 2620.98		
3	24 6 000000		25X100 DWG 2SF .0574	2	BLACKWELL, STEVEN L & ALEXANDRIA A 13 GORDON ST RIDGEFIELD PARK NJ 13 GORDON ST	00660 076601111 R2 TM03		206300 123300 329600	00		01	5044.53 2522.27 2522.26		
4	24 6.01 000000		25X100 DWG 2SF .0574	2	PAUCAR, SERGIO 15 GORDON ST RIDGEFIELD PARK, NJ 15 GORDON ST	00660 07660 R2 TM03		206300 158700 365000			01	5586.33 2793.17 2793.16		
5	24 7 000000		25X100 DWG2 2SF .0574	2	MCCALL, MICHAEL 19 GORDON ST RIDGEFIELD PARK, NJ 19 GORDON ST	00660 07660 R2 TM03		206300 216100 422400			02	6464.83 3232.42 3232.41		
6	24 8 000000		50X100 DWG 3SFG2 .1148	2	SCHEIDELER, ANDREW J & ROSE M 23 GORDON ST RIDGEFIELD PARK NJ 23 GORDON ST	00660 076601111 R2 TM03		237500 168200 405700	00		01	6209.24 3104.62 3104.62		
7	24 8.01 000000		25X100 DWG 2SF .0574	2	MAIO, MICHELE & OLEJARZ, MICHAEL B 203 TERRACE AVE LODI, NJ 25 GORDON ST	07644 R2 TM03		206300 178300 384600			01	5886.31 2943.16 2943.15		
8	24 8.02 000000		25X100 DWG 2SF .0574	2	COLEMAN-OTUYELU, HEATHER L ETAL 27 GORDON ST RIDGEFIELD PARK, NJ 27 GORDON ST	07660 R2 TM03		206300 130600 336900			01	5156.26 2578.13 2578.13		
9	24 9 000000		33X100 DWG 2SFG1 .0758	2	ROSARIO, WILLMA & WILLIAN ETAL 29 GORDON ST RIDGEFIELD PARK, NJ 29 GORDON ST	07660 R2 TM03		216700 131000 347700			01	5321.55 2660.78 2660.77		
10	24 10 000000		33X100 DWG2 2SFG1 .0758	2	VARGAS, FAUSTA 33 GORDON STREET RIDGEFIELD PARK NJ 33 GORDON ST	00660 07660 R2 TM03		216700 156600 373300	00		02	5713.36 2856.68 2856.68		
11	24 11 000000		33X100 DWG 2SFG2 .0758	2	LAFFONT, JULIETH 35 GORDON ST RIDGEFIELD PARK NJ 35 GORDON ST	00660 076601111 R2 TM03		216700 153900 370600	00		01	5672.04 2836.02 2836.02		
12	24 12 000000		50X100 DWG 2SFG1 .1148	2	VALDERRAMA, ELENA 37 GORDON ST RIDGEFIELD PARK, NJ 37 GORDON ST	00660 07660 R2 TM03		237500 199800 437300			01	6692.88 3346.44 3346.44		
13	24 13 000000		37X100 DWG 2SF .0849	2	PEREZ, LISA 36 HAZELTON ST RIDGEFIELD PARK, NJ 36 HAZELTON ST	00660 07660 R2 TM03		221900 146900 368800			01	5644.49 2822.25 2822.24		
14	24 14 000000		37X100 DWG 2SF .0849	2	SHEHU, AREN & TEUTA 34 HAZELTON ST RIDGEFIELD PARK, NJ 34 HAZELTON ST	07660 R2 TM03		221900 193600 415500			01	6359.23 3179.62 3179.61		

L i n e	1  Block No. Lot No. Qualification Account No.	2  Land Dimensions Building Description Additional Lots Acreage  Prop. Class	3  Owner's Name Address City State Property Location  Billing Code Zip Code Map Page	4  Land Improvement Exemptions Total	5  Deduct. Cd. Own	6  Special Tax Codes	7  Num Units	8  TAXES 1st Half 1st Qtr 2nd Qtr	
1	24 15  000000	37X100 DWG2 2SF  .0849	2  BOUCHARD, PATRICK G & KIMBERLY A 32 HAZELTON STREET RIDGEFIELD PARK NJ 32 HAZELTON ST 00660 07660 R2 TM03	221900 166700  388600	00		01	5947.53 2973.77 2973.76	
2	24 15.01  000000	37X100 DWG 2SFG1  .0849	2  ACHEAMPONG, NOAH & NANCY 28 HAZELTON ST RIDGEFIELD PARK NJ 28 HAZELTON ST 00660 076601143 R2 TM03	221900 191900  413800	00		01	6333.21 3166.61 3166.60	
3	24 16  000000	33X100 DWG 2SF  .0758	2  ALDERS, SANTO & NANCY 26 HAZELTON ST RIDGEFIELD PARK NJ 26 HAZELTON ST 00597 076601143 R2 TM03	216700 220500  437200	00		01	6691.35 3345.68 3345.67	
4	24 17  000000	33X100 DWG2 2SFG1  .0758	2  HEHL, MARTIN H & GLORIA 22 HAZELTON ST RIDGEFIELD PARK NJ 22 HAZELTON ST 076601143 R2 TM03	216700 224700  441400	V 100		02	6630.63 3315.32 3315.31	
5	24 18  000000	33X100 DWG2 2SFG1  .0758	2  SALAZAR, MICHELL PEREZ ETAL 20 HAZELTON ST RIDGEFIELD PARK, NJ 20 HAZELTON ST 00660 07660 R2 TM03	216700 217400  434100			02	6643.90 3321.95 3321.95	
6	24 19  000000	25X100 DWG 2SF  .0574	2  HERRERA, PATRICIA & LENY 18 HAZELTON ST RIDGEFIELD PARK, NJ 18 HAZELTON ST 00535 07660 R2 TM03	206300 127100  333400			01	5102.69 2551.35 2551.34	
7	24 20  000000	50X100 DWG 2SF  .1148	2  IORLANO, ROCCO P & MARY J 16 HAZELTON ST RIDGEFIELD PARK NJ 16 HAZELTON ST 076601143 R2 TM03	237500 147400  384900	00		01	5890.90 2945.45 2945.45	
8	24.01 1  000000	2 AC BASEBALL FIELD  2.0000	15C  VILLAGE OF RIDGEFIELD PARK 234 MAIN ST RIDGEFIELD PARK NJ MEADOW LANDS 076602515 R1 T901	660600 37400  698000				.00 .00 .00	
9	24.01 2  000000	2.1AC PARKING LOT  2.1000	15C  VILLAGE OF RIDGEFIELD PARK 234 MAIN ST RIDGEFIELD PARK NJ MEADOW LAND 076602515 R1 T901	959800   959800				.00 .00 .00	
10	24.02 1  000000	6.1026 AC   6.1026	4A  64 CHALLENGER ROAD LLC 34 S DEAN ST. STE 200 ENGLEWOOD, NJ 64 CHALLENGER ROAD 07631 OP1 M901	3051500 506000  3557500				54447.54 27223.77 27223.77	
11	24.02 1.01  000000	3.69 AC HOTEL  3.6900	4A  RIDGEFIELD PARK LODGING ASSOC LLP 1274 W RXR PLAZA UNIONDALE, NY 70 CHALLENGER ROAD 00597 11556	6457500 7542500  14000000				214270.00 107135.00 107135.00	
12	24.02 2  000000	7.66AC OFF 9SSS  7.6600	4A  100 CHALLENGER PARTNERS LLC 24 SOUTH DEAN ST STE. 200 ENGLEWOOD, NJ 100 CHALLENGER ROAD 00597 07631 OP1 M901	8847300 8152700 299000 16701000	E			255608.81 127804.41 127804.40	
13	24.03 1  000000	97.391 AC L 1.01 97.3910	15C  COUNTY OF BERGEN DEPT OF PARKS ONE BERGEN COUNTY PLAZA HACKENSACK NJ 111 CHALLENGER ROAD 07601 R1 TM07	50596200 876600  51472800				.00 .00 .00	
14	24.03 3  000000	3.853 AC/167822SF OFFICE BLDG  3.8530	4A  65 CHALLENGER LLC 34 SOUTH DEAN ST STE. 200 ENGLEWOOD, NJ 65 CHALLENGER ROAD 00597 07631 OP1 M901	6742800 8257200 495500 14504500	E 00			221991.38 110995.69 110995.69	

L i n e	1  Block No. Lot No. Qualification Account No.	2  Land Dimensions Building Description Additional Lots Acreage  Prop. Class	3  Owner's Name Address City State Property Location  Billing Code Zip Code Map Page	4  Land Improvement Exemptions Total	5  Deduct. Cd. Own	6  Special Tax Codes	7  Num Units	8  TAXES 1st Half 1st Qtr 2nd Qtr	
1	24.03 3.01  000000	6.306 AC OFF BLDG  6.3060	4A CHALLENGER AIM C1 LLC ONE MEADOWLANDS PLAZA 101 EAST RUTHERFORD, NJ 07073 85 CHALLENGER ROAD OP1 M901	E 11035500 28964500 633900 39366100				602498.16 301249.08 301249.08	
2	24.03 3.02  000000	2.921 AC/127240 12 PLEX THEATRE  2.9210	SF 4A AMERICAN MULTI CINEMA 11500 ASH ST. LEAWOOD, KS 66211 75 CHALLENGER ROAD	5111800 4988200  10100000	00			154580.50 77290.25 77290.25	
3	24.03 4  000000	4.661 AC 218 UNITS  4.6610	1 95 CHALLENGER ROAD LLC 34 S DEAN ST., STE 200 ENGLEWOOD, NJ 07631 95 CHALLENGER ROAD OP1 M901	8175000   8175000				53503.22 26751.61 26751.61	
4	24.03 4.01  000000	4.553 AC 9S OFF 3S GAR  4.5530	4A HIOSSEN INC 270 SYLVAN AVE. STE 1130 ENGLEWOOD CLIFFS, NJ 07632 105 CHALLENGER ROAD OP1 M901	7967800 14781300  22749100				348174.98 174087.49 174087.49	
5	24.04 1  000000	1.909 AC   1.9090	1 CHALLENGER 60 OWNER C/O BRIDGE FUND 641 LEXINGTON AVE, 20 FL. 99988 NEW YORK, NY 10022 60 CHALLENGER ROAD OP1 M901	3340800   3340800				51130.95 25565.48 25565.47	
6	24.05 1  000000	2.09AC   2.0900	1 CHALLENGER 60 OWNER C/O L.LINKSMAN 641 LEXINGTON AVE. 99988 NEW YORK, NY 10022 CHALLENGER ROAD WEST OP1 T901	3657500   3657500				55978.04 27989.02 27989.02	
7	24.06 1  000000	.07 AC   .0700	15C VILLAGE OF RIDGEFIELD PARK 234 MAIN ST RIDGEFIELD PARK NJ 07660 CHALLENGER ROAD OP1 9.01	49000   49000				.00 .00 .00	
8	25 1  000000	50X100 DWG2 2SFG1  .1148	2 DIAZ JR,CARLOS&CASTRO,JAZMIN N 43 GORDON ST RIDGEFIELD PARK,NJ 07660 43 GORDON ST R2 TM03	237500 200800  438300			02	6708.18 3354.09 3354.09	
9	25 2  000000	50X100 DWG 2SFG2  .1148	2 CASTILLA, DARWIN ETAL 45 GORDON ST 00660 RIDGEFIELD PARK, NJ 07660 45 GORDON ST R2 TM03	237500 211900  449400			01	6878.07 3439.04 3439.03	
10	25 3  000000	50X100 DWG 2SFG1  .1148	2 ARRIGO, ROBERT & WENDY 49 GORDON ST 00660 RIDGEFIELD PARK, NJ 07660 49 GORDON ST R2 TM03	237500 185300  422800			01	6470.96 3235.48 3235.48	
11	25 4  000000	37X100 DWG 2SFG2  .0849	2 LEWIS,GRACE JE EUN&BRADLEY DAVID 53 GORDON ST RIDGEFIELD PARK,NJ 07660 53 GORDON ST R2 TM03	221900 341000  562900			01	8615.19 4307.60 4307.59	
12	25 5  000000	37X100 DWG 2SF  .0849	2 ATKINSON, KENNETH & EDNA 57 GORDON ST RIDGEFIELD PARK NJ 07660 57 GORDON ST R2 TM03	221900 126800  348700	00		01	5336.86 2668.43 2668.43	
13	25 6  000000	75X100 DWG 1.5SB  .1722	2 FORKER, ANNE MARIE 61 GORDON ST RIDGEFIELD PARK NJ 07660 61 GORDON ST R2 TM03	250000 203200  453200			01	6936.23 3468.12 3468.11	
14	25 7  000000	50X100 DWG 1.75SF  .1148	2 NETO, WILSON & INGRIT 67 GORDON ST 00660 RIDGEFIELD PARK NJ 07660 67 GORDON ST R2 TM03	237500 206300  443800	00		01	6792.36 3396.18 3396.18	

L i n e	1  Block No. Lot No. Qualification Account No.	2  Land Dimensions Building Description Additional Lots Acreage  Prop. Class	3  Owner's Name Address City State Property Location  Billing Code Zip Code Map Page	4  Land Improvement Exemptions Total	5  Deduct. Cd. Own	6  Special Tax Codes	7  Num Units	8  TAXES 1st Half 1st Qtr 2nd Qtr	
1	25 8  000000	50X100 DWG 2SF  .1148	2  US BANK TRUST C/O HUDSON HOMES MGMT 4849 GREENVILLE AVE. 500 00660 DALLAS, TX 75206 71 GORDON ST R2 TM03	225600 172400  398000			01	6091.39 3045.70 3045.69	
2	25 9  000000	50X100 STS&APT 1SB  .1148	4A  JEROVSEK, MARKO 68-70 HAZELTON ST RIDGEFIELD PARK, NJ 07660 68-70 HAZELTON ST R2 TM03	237500 223000  460500				7047.96 3523.98 3523.98	
3	25 10  000000	37X100 DWG2 2SFG2  .0849	2  ALCORTA, ALBERTO & ALBERTO P ETAL 66 HAZELTON STREET 00660 RIDGEFIELD PARK, NJ 07660 66 HAZELTON ST R2 TM03	210800 432100  642900			02	9839.59 4919.80 4919.79	
4	25 11  000000	37X100 DWG 2SFG1  .0849	2  AYALA, JAMIS A 62 HAZELTON ST 00660 RIDGEFIELD PARK NJ 076601142 62 HAZELTON ST R2 TM03	221900 156400  378300	00		01	5789.88 2894.94 2894.94	
5	25 12  000000	50X100 DWG2 2SF  .1148	2  60 HAZELTON LLC 60 HAZELTON ST RIDGEFIELD PARK, NJ 07660 60 HAZELTON ST R2 TM03	237500 264700  502200			02	7686.17 3843.09 3843.08	
6	25 13  000000	50X100 DWG 1.5SFG1  .1148	2  SHAH, SATISH R & MEENA S 58 HAZELTON ST RIDGEFIELD PARK NJ 076601142 58 HAZELTON ST R2 TM03	237500 305400  542900	00		01	8309.09 4154.55 4154.54	
7	25 15  000000	75X100 DWG 1.5SF 16 .1722	2  TINAJ, SIMON & SUELA 52 HAZELTON STREET 00660 RIDGEFIELD PARK NJ 07660 52 HAZELTON ST R2 TM03	250000 290000  540000	00		01	8264.70 4132.35 4132.35	
8	25 17  000000	50X100 DWG 2SF  .1148	2  KIM, DONGYOUNG & KYUNG KIM 46 HAZELTON STREET 00660 RIDGEFIELD PARK NJ 07660 46 HAZELTON ST R2 TM03	237500 195700  433200	00		01	6630.13 3315.07 3315.06	
9	25 18  000000	50X100 DWG2 2SFG2  .1148	2  CUEVAS, ALBERTO & YANI 40 HAZELTON ST 00660 RIDGEFIELD PARK NJ 076601142 40 HAZELTON ST R2 TM03	237500 243200  480700	00		02	7357.12 3678.56 3678.56	
10	26 1  000000	75X100 DWG2 1.5SFG1  .1722	2  ADORNO JR, ANTHONY & KAREN G 75 GORDON ST 00597 RIDGEFIELD PARK, NJ 07660 75 GORDON ST R2 TM03	250000 308600  558600			02	8549.38 4274.69 4274.69	
11	26 1.01  000000	50X100 DWG 1SF  .1148	2  MELO, GALO E & SUSANA P 81 GORDON ST 00660 RIDGEFIELD PARK NJ 076601113 81 GORDON ST R2 TM03	237500 184000  421500	00		01	6451.06 3225.53 3225.53	
12	26 3  000000	50X100 DWG 2SF  .1148	2  AQUINO, CARNINA & PERCIVAL 83 GORDON ST 00660 RIDGEFIELD PARK, NJ 07660 83 GORDON ST R2 TM03	225600 192500  418100			01	6399.02 3199.51 3199.51	
13	26 4  000000	50X100 DWG 2SF  .1148	2  GUERRERO, FELIX 2802 CLAFLIN AVE. #2 BRONX, NY 10468 85 GORDON ST R2 TM03	225600 137300  362900	00		01	5554.19 2777.10 2777.09	
14	26 5  000000	75X100 DWG 1.5SFG1  .1722	2  ROTELLA JR, JULES & FLORENCE 97 GORDON ST RIDGEFIELD PARK NJ 076601113 97 GORDON ST R2 TM03	250000 158100  408100	00		01	6245.97 3122.99 3122.98	



Line	1 Block No. Lot No. Qualification Account No.	2 Land Dimensions Building Description Additional Lots Acreage	Prop. Class	3 Owner's Name Address City State Property Location	Billing Code Zip Code Map Page	4 Land Improvement Exemptions Total	5 Deduct. Cd. Own	6 Special Tax Codes	7 Num Units	8 TAXES 1st Half 1st Qtr 2nd Qtr	
1	26 7 000000	50X100 DWG 1SFG1 .1148	2	WILSON, STEVEN & JOHANNA 99 GORDON ST RIDGEFIELD PARK NJ 99 GORDON ST	00660 076601113 R2 TM03	237500 165800 403300	00		01	6172.51 3086.26 3086.25	
2	26 8 000000	50X100 DWG 1SFG1 .1148	2	O'KEEFE, WILLIAM 100 ROOSEVELT AVE RIDGEFIELD PARK NJ 100 ROOSEVELT AVE	00660 076601137 R2 TM03	237500 124600 362100	00		01	5541.94 2770.97 2770.97	
3	26 9 000000	62X100 DWG 1.5SF .1423	2	GALARZA JR, JOSE ETAL 96 HAZELTON ST RIDGEFIELD PARK, NJ 96 HAZELTON ST	07660 R2 TM03	243500 375500 619000			01	9473.80 4736.90 4736.90	
4	26 10 000000	50X100 DWG 2SFG1 .1148	2	SCHNEIDER, GREGORY & SHARON 94 HAZELTON ST. RIDGEFIELD PARK, NJ 94 HAZELTON ST	07660 R2 TM03	237500 238600 476100			01	7286.71 3643.36 3643.35	
5	26 11 000000	38X100 DWG 2SF .0872	2	BONILLA, JAN & ACOSTA, CECILIA 92 HAZELTON ST RIDGEFIELD PARK, NJ 92 HAZELTON ST	00660 07660 R2 TM03	222500 165100 387600			01	5932.22 2966.11 2966.11	
6	26 12 000000	50X100 DWG2 1.5SB .1148	2	MANSOUR, MAGED G&ATTIA, DEMIANA 88 HAZELTON ST RIDGEFIELD PARK, NJ 88 HAZELTON ST	00597 07660 R2 TM03	225600 221800 447400			01	6847.46 3423.73 3423.73	
7	26 13 C0001	.0000	2	PP 82 HAZELTON LLC 82 HAZELTON ST RIDGEFIELD PARK, NJ 82 HAZELTON ST	07660	250000 250000 500000				.00 .00 .00	*PARTIAL*
8	26 13 C0002	.0000	2	PP82 HAZELTON LLC 82 HAZELTON ST RIDGEFIELD PARK, NJ 82 HAZELTON ST	07660	250000 250000 500000				.00 .00 .00	*PARTIAL*
9	26 14 000000	50X100 DWG2 2SFG2 .1148	2	LUNA, JOSE A 78 HAZELTON STREET RIDGEFIELD PARK NJ 78 HAZELTON ST	00660 07660 R2 TM03	225600 211400 437000	00		02	6688.29 3344.15 3344.14	
10	26 15 000000	75X100 2.5SFG4 APTS6 .1722	4C	72 HAZELTON LLC 72 HAZELTON ST RIDGEFIELD PARK, NJ 72 HAZELTON ST	07660 R2 TM03	287500 604000 891500			06	13644.41 6822.21 6822.20	
11	27 1 000000	50X98 DWG 2SF .1125	15F	STELLA, LAWRENCE J & JEANETTE K 109 GORDON ST RIDGEFIELD PARK NJ 109 GORDON ST	076601114 R2 TM03	236900 157600 394500	00			.00 .00 .00	
12	27 2 000000	50X99 DWG 2SF .1136	2	LE ROSE, NICHOLAS & ROSEMARIE LEROSE 111 GORDON ST RIDGEFIELD PARK NJ 111 GORDON ST	076601114 R2 TM03	237300 316500 553800	00		01	8475.91 4237.96 4237.95	
13	27 3 000000	40X100 DWG 2SFG1 .0918	2	CORTES, ANGEL & CARMITA 115 GORDON ST RIDGEFIELD PARK NJ 115 GORDON ST	00660 076601114 R2 TM03	225200 238900 464100	00		01	7103.05 3551.53 3551.52	
14	27 4 000000	40X101 DWG 2SFG1 .0927	2	BOSWELL, BARRY S 117 GORDON STREET RIDGEFIELD PARK NJ 117 GORDON ST	07660 R2 TM03	225400 167400 392800	00		01	6011.81 3005.91 3005.90	

L i n e	1	2	3		4	5	6	7	8	
	Block No. Lot No. Qualification Account No.	Land Dimensions Building Description Additional Lots Acreage	Prop. Class	Owner's Name Address City State Property Location	Billing Code Zip Code Map Page	Land Improvement Exemptions Total	Deduct. Cd. Own	Special Tax Codes	Num Units	TAXES 1st Half 1st Qtr 2nd Qtr
1	27 5 000000	40X101 DWG 2SFG2 .0927	2	RIVAS, JIMMY D & HUBER, MARIA 91 PEARL ST DUMONT, NJ 119 GORDON ST	07628 R2 TM03	225700 194900 420600			01	6437.29 3218.65 3218.64
2	27 6 000000	40X101 DWG 2SFG1 .0927	2	KEOGH, JAMES & ANNE 121 GORDON ST RIDGEFIELD PARK NJ 121 GORDON ST	076601114 R2 TM03	226000 152000 378000	00		01	5785.29 2892.65 2892.64
3	27 7 000000	40X102 DWG 2SF .0937	2	VALDEZ, LIZMARY & SANTANA, CRISTIAN 123 GORDON ST RIDGEFIELD PARK, NJ 123 GORDON ST	00660 07660 R2 TM03	226300 224800 451100			01	6904.09 3452.05 3452.04
4	27 8 000000	50X102 DWG 2SFG1 .1171	2	VISIOLI, JAMES C & DIOSMARI A 131 GORDON STREET RIDGEFIELD PARK NJ 131 GORDON ST	00660 07660 R2 TM03	238300 205800 444100	00		01	6796.95 3398.48 3398.47
5	27 9 000000	50X105 DWG 2SFG2 .1205	2	ANLIAN, JOHN H 135 GORDON ST RIDGEFIELD PARK NJ 135 GORDON ST	076601114 R2 TM03	238500 187000 425500	00		01	6512.28 3256.14 3256.14
6	27 10 000000	64X81 DWG2 2SF .1190	2	141 GORDON LLC C/O LAURA CVEK 139 UNION PLACE, FL. 2 RIDGEFIELD PARK, NJ 141 GORDON ST	07660 R2 TM03	239100 289800 528900			02	8094.82 4047.41 4047.41
7	27 10.01 000000	9233SF DWG 2SFG2 .2120	2	DROESCHER, NORMAN & JACQUELYNN 139 GORDON STREET RIDGEFIELD PARK, NJ 139 GORDON ST	07660 R2 TM03	257600 416100 673700			01	10310.98 5155.49 5155.49
8	27 11.01 000000	68X131 DWG2 2SFBG2 .2045	2	PYCH, BERNADETTE M 146 HAZELTON ST., UNIT 1 RIDGEFIELD PARK, NJ 146 HAZELTON ST	07660 R2 TM03	245200 393200 638400			02	9770.71 4885.36 4885.35
9	27 11.02 000000	50X131 DWG2 2SFBG2 .1504	2	GIRGIS, MAMDOUH & STELLA 140 HAZELTON ST RIDGEFIELD PARK, NJ 140 HAZELTON ST	00660 07660 R2 TM03	245200 353500 598700			02	9163.11 4581.56 4581.55
10	27 11.03 000000	52X117 DWG2 2SFBG2 .1397	2	KOWAL, MIROSLAW & ELZBIETA W 136 HAZELTON ST RIDGEFIELD PARK NJ 136 HAZELTON ST	00660 076601140 R2 TM03	243000 342700 585700	00		02	8964.14 4482.07 4482.07
11	27 12 000000	40X103 DWG2 2SFG1 .0946	2	SUMBERAC, ALEKSI 130 HAZELTON ST RIDGEFIELD PARK NJ 130 HAZELTON ST	00660 076601140 R2 TM03	227000 222900 449900	00		02	6885.72 3442.86 3442.86
12	27 13 000000	40X103 DWG2 2SFG1 .0946	2	RIVERA, EUGENIO & PATRICIA 128 HAZELTON ST RIDGEFIELD PARK, NJ 128 HAZELTON ST	07660 R2 TM03	226800 188000 414800			02	6348.52 3174.26 3174.26
13	27 14 000000	40X102 DWG 2SFG1 .0937	2	CEVALLOS, BELGICA P 126 HAZELTON STREET RIDGEFIELD PARK, NJ 126 HAZELTON ST	07660 R2 TM03	226500 210000 436500			01	6680.64 3340.32 3340.32
14	27 15 000000	40X102 DWG 2SFG2 .0937	2	SIMANTIRA, ELENI ETAL 124 HAZELTON STREET RIDGEFIELD PARK, NJ 124 HAZELTON ST	00660 07660 R2 TM03	226200 205400 431600			01	6605.64 3302.82 3302.82

L i n e	1  Block No. Lot No. Qualification Account No.	2  Land Dimensions Building Description Additional Lots Acreage  Prop. Class	3  Owner's Name Address City State Property Location  Billing Code Zip Code Map Page	4  Land Improvement Exemptions Total	5  Deduct. Cd. Own	6  Special Tax Codes	7  Num Units	8  TAXES 1st Half 1st Qtr 2nd Qtr	
1	27 16  000000	40X102 DWG 2SFG2  .0937	2  THEURET, ROBERT G & JOANN S 120 HAZELTON ST RIDGEFIELD PARK NJ 120 HAZELTON ST 076601140 R2 TM03	225900 175300  401200	00		01	6140.37 3070.19 3070.18	
2	27 17  000000	40X101 DWG2 2SFG2  .0927	2  CARROLL, DONALD B 211 LARCH AVE TEANECK, NJ 118 HAZELTON ST 07666 R2 TM03	225600 195400  421000			02	6443.41 3221.71 3221.70	
3	27 18  000000	40X100 DWG 2SFG2  .0918	2  YU, CHIWING ERIK 114 HAZELTON ST RIDGEFIELD PARK, NJ 114 HAZELTON ST 00660 07660 R2 TM03	225300 161800  387100			01	5924.57 2962.29 2962.28	
4	27 19  000000	40X100 DWG 2SFG1  .0918	2  SCARPELLI, JASON ANTHONY & JULIA 110 HAZELTON ST RIDGEFIELD PARK NJ 110 HAZELTON ST 00660 076601140 R2 TM03	225000 149700  374700	00		01	5734.79 2867.40 2867.39	
5	27 20  000000	40X99 DWG 2SFG1  .0909	2  NUNEZ, PAUL ORTIZ&ORREGO, MARIA R 108 HAZELTON ST RIDGEFIELD PARK, NJ 108 HAZELTON ST 07660 R2 TM03	224800 212500  437300			01	6692.88 3346.44 3346.44	
6	27 21  000000	40X99 DWG 2SFG1  .0909	2  LINGLE, MICHELE E 104 HAZELTON ST RIDGEFIELD PARK, NJ 104 HAZELTON ST 07660 R2 TMO3	226200 175000  401200			01	6140.37 3070.19 3070.18	
7	27.01 1  000000	.74AC MUNICIPAL POOL  .7400	15C  VILLAGE OF RIDGEFIELD PARK 234 MAIN ST RIDGEFIELD PARK NJ MEADOW LANDS 076602515 R2 9.01	348800 445400  794200				.00 .00 .00	
8	27.01 2  000000	.662 AC MUNICIPAL POOL  .6620	15C  VILLAGE OF RIDGEFIELD PARK 234 MAIN ST RIDGEFIELD PARK NJ MEADOWS 076602515 R2 9.01	349200 353700  702900				.00 .00 .00	
9	27.01 3  000000	.64AC PARKING POOL  .6400	15C  VILLAGE OF RIDGEFIELD PARK 234 MAIN ST RIDGEFIELD PARK NJ MEADOW LANDS 076602515 R1 9.01	364400 216300  580700				.00 .00 .00	
10	28 1  000000	179X579 3SB SCHOOL  2.3793	15A  BOARD OF EDUCATION 712 LINCOLN AVE RIDGEFIELD PARK NJ 508 TEANECK ROAD 07660 R2 TM03	757200 4942700  5699900				.00 .00 .00	
11	28.01 1  000000	.78 AC PARKING POOL  .7800	15C  VILLAGE OF RIDGEFIELD PARK 234 MAIN ST RIDGEFIELD PARK NJ MEADOW LANDS 076602515 R3 9.01	394900 259500  654400				.00 .00 .00	
12	29 1  000000	37X100 DWG 2SFG2  .0849	15F  TORRES, GUIDO 73 HAZELTON STREET RIDGEFIELD PARK, NJ 73 HAZELTON ST 00597 07660 R2 TM03	221900 181000  402900			01	.00 .00 .00	
13	29 2  000000	37X100 DWG2 2SFG2  .0849	2  CAPAZ, COLEEN 75 HAZELTON ST RIDGEFIELD PARK, NJ 75 HAZELTON ST 00660 07660 R2 TM03	221900 255600  477500			02	7308.14 3654.07 3654.07	
14	29 3  000000	75X100 DWG2 1.5SBVG2  .1722	2  BAK, BYUNG CHUI & GUM CHOI 79 HAZELTON ST RIDGEFIELD PARK NJ 79 HAZELTON ST 07660 R2 TM03	250000 280500  530500	00		02	8119.31 4059.66 4059.65	

Line	1	2		3		4	5		6	7	8		
	Block No. Lot No. Qualification Account No.	Land Dimensions Building Description Additional Lots Acreage	Prop. Class	Owner's Name Address City State Property Location	Billing Code Zip Code Map Page	Land Improvement Exemptions Total	Deduct. Cd. Own	Special Tax Codes	Num Units	TAXES 1st Half 1st Qtr 2nd Qtr			
1	29 4 000000	50X100 DWG2 2SF .1148	2	AGUILA, LIDEBERTO & ROSA 85 HAZELTON AVE RIDGEFIELD PARK NJ 85 HAZELTON ST	076601117 R2 TM03	237500 309900 547400				02	8377.96 4188.98 4188.98		
2	29 5 000000	75X100 DWG 2SF .1722	2	LENNART, J C/O MCCANN & MCCANN 87 HAZELTON ST RIDGEFIELD PARK NJ 87 HAZELTON ST	07660 R2 TM03	250000 270000 520000		00		01	7958.60 3979.30 3979.30		
3	29 7 000000	25X100 1S2SFB .0574	15F	HAZELTON HGTS FIRE CO #4 93 HAZELTON ST RIDGEFIELD PARK NJ 93 HAZELTON ST	076601117 R2 TM03	206300 345100 551400					.00 .00 .00		
4	29 8 000000	33X100 DWG 2SF .0758	2	KASCIC, MARTHA 97 HAZELTON ST RIDGEFIELD PARK, NJ 97 HAZELTON ST	00660 07660 R2 TM03	216900 173400 390300				01	5973.54 2986.77 2986.77		
5	29 9 000000	33X100 DWG 2SFG1 .0758	2	RODRIGUEZ, MARTIN 99 HAZELTON STREET RIDGEFIELD PARK, NJ 99 HAZELTON ST	00660 07660 R2 TM03	216900 183200 400100				01	6123.53 3061.77 3061.76		
6	29 10 000000	33X100 DWG 2SFG2 .0758	2	RICARDO, KEVIN 101 HAZELTON ST RIDGEFIELD PARK, NJ 101 HAZELTON ST	07660 R2 TM03	216300 182500 398800				01	6103.64 3051.82 3051.82		
7	29 11 000000	50X100 DWG 1.5SSFG1 .1148	2	JANG, PAUL & JOY 98 HIGHLAND PLACE RIDGEFIELD PARK NJ 98 HIGHLAND PLACE	00660 07660 R2 TM03	237500 165800 403300		00		01	6172.51 3086.26 3086.25		
8	29 12 000000	50X100 DWG 1.5SFG1 .1148	2	OLSON, MARK & LESLIE 96 HIGHLAND PL RIDGEFIELD PARK NJ 96 HIGHLAND PLACE	00672 076601251 R2 TM03	237500 182300 419800		00		01	6425.04 3212.52 3212.52		
9	29 13 000000	50X100 DWG2 2SFBG2 .1148	2	ZAKARIAN, RAZMIK & SATIK 90 HIGHLAND PL RIDGEFIELD PARK NJ 90 HIGHLAND PLACE	076601251 R2 TM03	237500 296300 533800		00		02	8169.81 4084.91 4084.90		
10	29 14 000000	50X100 DWG 2SFG2 .1148	2	GAROFALOW, GERARD & ARLENE 86 HIGHLAND PLACE RIDGEFIELD PARK NJ 86 HIGHLAND PLACE	07660 R2 TM03	237500 275900 513400		00		01	7857.59 3928.80 3928.79		
11	29 15 C0001 000000	50X100 2SFC .1148	2	GUERCIO, ANGELO & KATHLEEN 82A HIGHLAND PL RIDGEFIELD PARK NJ 82A HIGHLAND PLACE	00660 076601251 R2 TM03	50000 79800 129800		00		01	1986.59 993.30 993.29		
12	29 15 C0002 000000	50X100 2SFC .1148	2	O'BRIEN, RICHARD P 82B HIGHLAND PL RIDGEFIELD PARK NJ 82B HIGHLAND PLACE	00660 076601251 R2 TM03	50000 82000 132000				01	2020.26 1010.13 1010.13		
13	29 16 000000	50X100 DWG 1.5SF .1148	2	CORUJO, CAMILLE 78 HIGHLAND PL RIDGEFIELD PARK NJ 78 HIGHLAND PLACE	076601251 R2 TM03	237500 164800 402300		00		01	6157.20 3078.60 3078.60		
14	29 17 000000	50X100 DWG 1.5SF .1148	2	BIANCHINI, JOHN F & MARYANN 74 HIGHLAND PL RIDGEFIELD PARK NJ 74 HIGHLAND PLACE	076601251 R2 TM03	237500 165700 403200		00		01	6170.98 3085.49 3085.49		

Line	1 Block No. Lot No. Qualification Account No.	2 Land Dimensions Building Description Additional Lots Acreage	Prop. Class	3 Owner's Name Address City State Property Location	Billing Code Zip Code Map Page	4 Land Improvement Exemptions Total	5 Deduct. Cd. Own	6 Special Tax Codes	7 Num Units	8 TAXES 1st Half 1st Qtr 2nd Qtr	
1	29 18 000000	50X100 DWG2 2SFG2 .1148	2	BOROMEI, JULIO 70 HIGHLAND PL RIDGEFIELD PARK NJ 70 HIGHLAND PLACE	00660 076601251 R2 TM03	237500 336700 574200	00		01	8788.13 4394.07 4394.06	
2	30 1 000000	50X100 DWG 1.5SFG2 .1148	2	VILLALTA, MARIA ETALS 41 HAZELTON ST RIDGEFIELD PARK, NJ 41 HAZELTON ST	07660 R2 TM03	237500 190500 428000			01	6550.54 3275.27 3275.27	
3	30 2 000000	50X100 DWG 2SF .1148	2	ZICCHINELLA, DAVID 45 HAZELTON ST RIDGEFIELD PARK, NJ 45 HAZELTON ST	07660 R2 TM03	237500 208400 445900			01	6824.50 3412.25 3412.25	
4	30 3 000000	50X100 DWG 2SFG1 .1148	2	KIM, DONGYOUNG 47 HAZELTON ST RIDGEFIELD PARK, NJ 47 HAZELTON ST	07660 R2 TM03	237500 135900 373400			01	5714.89 2857.45 2857.44	
5	30 4 000000	50X100 DWG 2SF .1148	2	SANTIAGO, JOSEPH N & DONNA M 51 HAZELTON ST RIDGEFIELD PARK NJ 51 HAZELTON ST	00660 076601116 R2 TM03	237500 194400 431900	00		01	6610.23 3305.12 3305.11	
6	30 5 000000	50X100 DWG 2SFG1 .1148	2	ROGER, MARK 55 HAZELTON ST RIDGEFIELD PARK NJ 55 HAZELTON ST	076601116 R2 TM03	237500 155200 392700	00		01	6010.28 3005.14 3005.14	
7	30 6 000000	50X100 DWG 2SF .1148	2	HERNANDEZ, ARTURO & C MARTINEZ 59 HAZELTON ST RIDGEFIELD PARK NJ 59 HAZELTON ST	076601116 R2 TM03	237500 182800 420300	00		01	6432.69 3216.35 3216.34	
8	30 7 000000	50X100 DWG2 2SFG2 .1148	2	DIMOU, STILIANOS 300 WINSTON DR APT B2 CLIFFSIDE PARK NJ 65 HAZELTON ST	070103236 R2 TM03	237500 226500 464000			02	7101.52 3550.76 3550.76	
9	30 8 000000	50X100 DWG 1.5SBFG2 .1148	2	BASDEO, JAMES & DEE 69 HAZELTON ST RIDGEFIELD PARK NJ 69 HAZELTON ST	076601116 R2 TM03	237500 183800 421300	00		01	6448.00 3224.00 3224.00	
10	30 9 000000	41X100 DWG1 1SFG1 .0941	15F	LANTIGUA, AMAURY 68 HIGHLAND PLACE RIDGEFIELD PARK, NJ 68 HIGHLAND PLACE	00660 07660 R2 TM03	227100 461100 688200			01	.00 .00 .00	
11	30 10 000000	41X100 DWG 2SF .0941	2	LUKHANG, TAMDY W 64 HIGHLAND PL RIDGEFIELD PARK NJ 64 HIGHLAND PLACE	076601252 R2 TM03	227100 160400 387500	00		01	5930.69 2965.35 2965.34	
12	30 11 000000	41X100 DWG 2SFG1 .0941	2	SIERRA, JOHN & VIVIAN 60 HIGHLAND PL RIDGEFIELD PARK, NJ 60 HIGHLAND PLACE	07660 R2 TM03	227100 164900 392000			01	5999.56 2999.78 2999.78	
13	30 12 000000	50X100 DWG 2SFG3 .1148	2	HENDERSON, MILO R 56 HIGHLAND PL RIDGEFIELD PARK NJ 56 HIGHLAND PLACE	076601252 R2 TM03	237500 157700 395200			01	6048.54 3024.27 3024.27	
14	30 13 000000	50X100 DWG2 2SF .1148	2	GALIATSATOS, C & E ARROYAVE 54 HIGHLAND PLACE RIDGEFIELD PARK NJ 54 HIGHLAND PLACE	07660 R2 TM03	237500 232900 470400	00		02	7199.47 3599.74 3599.73	



Line	1	2	3		4	5		6	7	8	
	Block No. Lot No. Qualification Account No.	Land Dimensions Building Description Additional Lots Acreage	Prop. Class	Owner's Name Address City State Property Location	Billing Code Zip Code Map Page	Land Improvement Exemptions Total	Deduct. Cd. Own	Special Tax Codes	Num Units	TAXES 1st Half 1st Qtr 2nd Qtr	
1	30 13.01 000000	50X100 DWG2 1.5SF .1148	2	MACH PROPERTIES LLC 175 BROADWAY 1ST FL PATERSON, NJ 50 HIGHLAND PLACE	07505 R2 TM03	237500 309500 547000			02	8371.84 4185.92 4185.92	
2	30 14 000000	50X100 DWG 2SF .1148	2	CONTRERAS, JOSUE H & JOSLYNE E 44 HIGHLAND PL RIDGEFIELD PARK, NJ 44 HIGHLAND PLACE	07660 R2 TM03	237500 186500 424000			01	6489.32 3244.66 3244.66	
3	30 15 000000	75X100 DWG 2SBF .1722	2	40 HIGHLAND PLACE CO. 40 HIGHLAND PL RIDGEFIELD PARK NJ 40 HIGHLAND PLACE	076601252 R2 TM03	250000 182500 432500		00	01	6619.42 3309.71 3309.71	
4	30.01 1 000000	.74 AC PARKING POOL .7400	15C	VILLAGE OF RIDGEFIELD PARK 234 MAIN ST RIDGEFIELD PARK NJ MEADOW LANDS	076602515 R3 9.01	386200 259500 645700				.00 .00 .00	
5	31 1 000000	40X100 DWG2 2SF .0918	2	ISMAIL, MOHAMMAD & LUBNA 353 MAIN ST RIDGEFIELD PARK NJ 353 MAIN ST	00660 076601255 R2 TM03	202500 234400 436900		00	02	6686.76 3343.38 3343.38	
6	31 2 000000	40X100 DWG2 2SFG1 .0918	2	SHAZO, SIGALIT 1315 ELMORE PLACE FORT LEE, NJ 355 MAIN ST	07024 R2 TM03	202500 228800 431300			02	6601.05 3300.53 3300.52	
7	31 3 000000	41X100 DWG 2SF .0941	2	ETH, HILARY SARA 365 MAIN STREET RIDGEFIELD PARK NJ 365 MAIN ST	07660 R2 TM03	204300 189400 393700		00	01	6025.58 3012.79 3012.79	
8	31 4 000000	39X100 DWG 2SF .0895	2	BAFFO, PAUL & PATIENCE 367 MAIN ST RIDGEFIELD PARK NJ 367 MAIN ST	00660 076601255 R2 TM03	201400 216800 418200		00	01	6400.55 3200.28 3200.27	
9	31 5 000000	40X100 DWG2 2SFG1 .0918	2	PERALTA, ELIZABETH ETALS 4401 MAY APPLE DR ALPHRETTA, GA 371 MAIN ST	30005 R2 TM03	202700 248300 451000			02	6902.56 3451.28 3451.28	
10	31 6 000000	31X100 DWG 2SB .0712	2	SORONDO, GERARDO & CANDACE A 9 HAZELTON ST RIDGEFIELD PARK NJ 9 HAZELTON ST	00660 076601115 R2 TM03	220300 204100 424400		00	01	6495.44 3247.72 3247.72	
11	31 7 000000	57X100 DWG 2SBV .1309	2	PETRONE, MARIO & ALDERETE, MARIA 15 HAZELTON STREET RIDGEFIELD PARK, NJ 15 HAZELTON ST	00660 07660 R2 TM03	241000 250500 491500		00	01	7522.41 3761.21 3761.20	
12	31 8 000000	43X100 DWG 2SFG1 .0987	2	CROSS, JEFFREY & TOMOMI KATSUYAMA 19 HAZELTON ST RIDGEFIELD PARK, NJ 19 HAZELTON ST	07660 R2 TM03	228800 170700 399500			01	6114.35 3057.18 3057.17	
13	31 9 000000	50X100 DWG 2SFG1 .1148	2	DALEY, ZENNAR 21 HAZELTON ST RIDGEFIELD PARK, NJ 21 HAZELTON ST	07660 R2 TM03	237500 217900 455400			01	6969.90 3484.95 3484.95	
14	31 10 000000	50X100 DWG2 2SFG1 .1148	2	OH, TAE UN OH 6 ETHAN ALLEN CT ORANGEBURG, NY 25 HAZELTON ST	10962 R2 TM03	237500 293300 530800			02	8123.90 4061.95 4061.95	

L i n e	1  Block No. Lot No. Qualification Account No.	2  Land Dimensions Building Description Additional Lots Acreage  Prop. Class	3  Owner's Name Address City State Property Location  Billing Code Zip Code Map Page	4  Land Improvement Exemptions Total	5  Deduct. Cd. Own	6  Special Tax Codes	7  Num Units	8  TAXES 1st Half 1st Qtr 2nd Qtr	
1	31 11  000000	37X100 DWG 2SFG1  .0849	2  HURTADO, EDILBERTO&MARIANELA 31 HAZELTON ST RIDGEFIELD PARK, NJ 31 HAZELTON ST 07660 R2 TM03	221900 163300  385200			01	5895.49 2947.75 2947.74	
2	31 11.01  000000	37X100 DWG 2SFG1  .0849	2  SCHNEPF, DAVID & MELODY 33 HAZELTON ST RIDGEFIELD PARK NJ 33 HAZELTON ST 00660 076601115 R2 TM03	221900 163100  385000	00		01	5892.43 2946.22 2946.21	
3	31 12  000000	50X100 DWG2 2SFG2  .1148	2  SWEENEY, RAYMOND W & MARIANN C 37 HAZELTON ST RIDGEFIELD PARK NJ 37 HAZELTON ST 076601115 R2 TM03	237500 278000  515500	00		02	7889.73 3944.87 3944.86	
4	31 13  000000	50X100 DWG2 2SFG1  .1148	2  CUELLO, LUIS & YOLANDA 34 HIGHLAND PLACE RIDGEFIELD PARK, NJ 34 HIGHLAND PLACE 00660 07660 R2 TM03	237500 255100  492600			02	7539.25 3769.63 3769.62	
5	31 14  000000	50X100 DWG 2SFG1  .1148	2  SALAS, HIPOLITO 30 HIGHLAND PL RIDGEFIELD PARK NJ 30 HIGHLAND PLACE 00660 076601253 R2 TM03	237500 192500  430000	00		01	6581.15 3290.58 3290.57	
6	31 15  000000	50X100 DWG 2SBV  .1148	2  RIJO, MAGDALENA ETAL 28 HIGHLAND PL RIDGEFIELD PARK, NJ 28 HIGHLAND PLACE 076601253 R2 TM03	237500 301000  538500			01	8241.75 4120.88 4120.87	
7	31 16  000000	50X100 DWG2 2SFG2  .1148	2  OOMS, THOMAS M & MAUREEN T 21 EILEEN DRIVE MAHWAH, NJ 24 HIGHLAND PLACE 00660 07430 R2 TM03	237500 225200  462700	00		02	7081.63 3540.82 3540.81	
8	31 17  000000	32X100 DWG 2SF  .0735	2  HOFFMAN, JEFFREY H 20 HIGHLAND PL RIDGEFIELD PARK NJ 20 HIGHLAND PLACE 00660 076601253 R2 TM03	204300 165100  369400	00		01	5653.67 2826.84 2826.83	
9	31 17.01  000000	42X100 DWG2 2SFG1  .0964	2  FRAZIER, SHAINA & SAJEEDA 18 HIGHLAND PL RIDGEFIELD PARK, NJ 18 HIGHLAND PLACE 07631 R2 TM03	228800 367600  596400			02	9127.90 4563.95 4563.95	
10	31 18  000000	50X100 DWG2 2SFG2  .1148	2  CANTON, BEATRIZ TRSTE 12 HIGHLAND PL RIDGEFIELD PARK, NJ 12 HIGHLAND PLACE 07660 R2 TM03	237500 189600  427100			02	6536.77 3268.39 3268.38	
11	31 19  000000	31X100 DWG 2SBV  .0712	2  WANG, HONGBO 10 HIGHLAND PLACE RIDGEFIELD PARK, NJ 10 HIGHLAND PLACE 00660 07660 R2 TM03	209200 177000  386200			01	5910.79 2955.40 2955.39	
12	32 1  000000	37X140 DWG2 2SF  .1189	2  ARNAUDO, RENEE A TRSTE 1 EIGHTH ST RIDGEFIELD PARK, NJ 1 EIGHTH ST 07660 R2 TM03	213200 175000  388200			02	5941.40 2970.70 2970.70	
13	32 2  000000	39X140 DWG 2SF  .1253	2  KENNY, PATRICK & DONNA 5 8TH ST RIDGEFIELD PARK NJ 5 EIGHTH ST 076601005 R2 TM03	222300 167300  389600	00		02	5962.83 2981.42 2981.41	
14	32 3  000000	39X140 DWG 2SF  .1253	2  VICICONTE, ANTONIO ETALS 9 8TH ST RIDGEFIELD PARK NJ 9 EIGHTH ST 00660 076601005 R2 TM03	222300 172900  395200	00		01	6048.54 3024.27 3024.27	

Line	1 Block No. Lot No. Qualification Account No.	2 Land Dimensions Building Description Additional Lots Acreage Prop. Class	3 Owner's Name Address City State Property Location Billing Code Zip Code Map Page	4 Land Improvement Exemptions Total	5 Deduct. Cd. Own	6 Special Tax Codes	7 Num Units	8 TAXES 1st Half 1st Qtr 2nd Qtr	
1	32 4 000000	39X140 DWG 2SF .1253	2 MINGO, ALESI 11 EIGHTH STREET RIDGEFIELD PARK NJ 11 EIGHTH ST 00660 07660 R2 TM03	222300 221900 444200	00		01	6798.48 3399.24 3399.24	
2	32 5 000000	39X140 DWG 2SF .1253	2 THAKUR, NARESH & DEVI, ATTI 15 EIGHTH ST RIDGEFIELD PARK, NJ 15 EIGHTH ST 07660 R2 TM03	222300 261800 484100			01	7409.15 3704.58 3704.57	
3	32 6 000000	5390SF DWG 2SF .1237	2 CORAL-AYALA, EDGAR & GARAY, KELLY 17 8TH STREET RIDGEFIELD PARK, NJ 17 EIGHTH ST 00660 07660 R2 TM03	222000 175700 397700			01	6086.80 3043.40 3043.40	
4	32 7 000000	40X119 DWG 2SFG1 .1093	2 PERALTA, MELISSA & REYES, JEFFREY S 21 EIGHTH STREET RIDGEFIELD PARK, NJ 21 EIGHTH ST 00660 07660 R2 TM03	217000 169100 386100			01	5909.26 2954.63 2954.63	
5	32 8 000000	40X140 DWG 2SF .1286	2 25 EIGHTH ST CO 25 8TH ST RIDGEFIELD PARK, NJ 25 EIGHTH ST 00660 07660 R2 TM03	223000 198600 421600			01	6452.59 3226.30 3226.29	
6	32 9 000000	40X140 DWG 2SF .1286	2 GE, YI 27 EIGHTH STREET RIDGEFIELD PARK, NJ 27 EIGHTH ST 07660 R2 TM03	223000 157100 380100			01	5817.43 2908.72 2908.71	
7	32 10 000000	40X140 DWG 2SF .1286	2 BORNER, DONALD & LYNN 29 8TH ST RIDGEFIELD PARK NJ 29 EIGHTH ST 076601005 R2 TM03	223000 155600 378600	00		01	5794.48 2897.24 2897.24	
8	32 11 000000	40X140 DWG 2SF .1286	2 BRUNAL, HAROLD & BETSY AGUILAR- 35 EIGHTH ST RIDGEFIELD PARK, NJ 35 EIGHTH ST 00660 07660 R2 TM03	223000 214900 437900			01	6702.06 3351.03 3351.03	
9	32 12 000000	40X140 DWG 2SFG1 .1286	2 MATARLO, KRISSA 37 EIGHTH ST RIDGEFIELD PARK, NJ 37 EIGHTH ST 00660 07660 R2 TMO3	223000 189600 412600			01	6314.85 3157.43 3157.42	
10	32 13 000000	33X100 DWG 2SSFG1 .0758	2 HARVEY, DOROTHY 39 8TH ST RIDGEFIELD PARK NJ 39 EIGHTH ST 076601005 R2 TM03	199200 165000 364200	S 100 W 1		01	5324.08 2662.04 2662.04	
11	32 14 000000	33X100 DWG 2SF .0758	2 NOVA, IVAN & JIMENEZ, JENNIFER 43 EIGHTH STREET RIDGEFIELD PARK, NJ 43 EIGHTH ST 00660 07660 R2 TM03	189200 160900 350100			01	5358.28 2679.14 2679.14	
12	32 15 000000	87X83 3SB APTS21 .1658	4C 149 CENTRAL ASSOCIATES LLC P O BOX 1070 FORT LEE, NJ 149 CENTRAL AVE 07024 R2 TM03	700000 1421900 2121900	00		21	32475.68 16237.84 16237.84	
13	32 17 00000000	50X100 DWG 1SB .1148	2 SANO, WIDLER 378 MAIN ST. RIDGEFIELD PARK, NJ 378 MAIN ST 07660 R2 TMO3	188300 175400 363700			01	5566.43 2783.22 2783.21	
14	32 18 000000	50X101 DWG 2SFG1 .1159	2 CONVERSANO, VICTOR M & PEGGY L 374 MAIN ST RIDGEFIELD PARK NJ 374 MAIN ST 076601228 R2 TM03	188800 200500 389300	00		02	5958.24 2979.12 2979.12	

Line	1		2		3			4	5	6	7	8		
	Block No. Lot No. Qualification Account No.	Land Dimensions Building Description Additional Lots Acreage	Prop. Class	Owner's Name Address City State Property Location	Billing Code Zip Code Map Page	Land Improvement Exemptions Total	Deduct. Cd. Own	Special Tax Codes	Num Units	TAXES 1st Half 1st Qtr 2nd Qtr				
1	32 19 000000	50X105 DWG 1.5SF .1205	2	BLANCO, JOSE S & CHICAS, NICOLASA 370 MAIN ST RIDGEFIELD PARK, NJ 370 MAIN ST	00660 07660 R2 TM03	200100 219100 419200			01	6415.86 3207.93 3207.93				
2	32 20 000000	41X77 DWG2 2SFG1 .0725	2	VELE, FAUSTO 366 MAIN ST RIDGEFIELD PARK NJ 366 MAIN ST	00597 076601228 R2 TM03	176500 248400 424900	00		02	6503.10 3251.55 3251.55				
3	32 21 000000	40X80 DWG 2SFG1 .0735	2	PATTERSON, DIANE M 364 MAIN ST RIDGEFIELD PARK NJ 364 MAIN ST	076601228 R2 TM03	179200 151300 330500	00		01	5058.31 2529.16 2529.15				
4	32 22 000000	35X87 DWG 2SFG1 .0699	2	PEREZ, WALLIS & JOANNA 362 MAIN ST RIDGEFIELD PARK NJ 362 MAIN ST	00660 07660 R2 TM03	177100 193000 370100	00		01	5664.38 2832.19 2832.19				
5	32 23 000000	35X95 DWG 2SFG1 .0763	2	LONG, KYLE AND CYNTHIA 358 MAIN ST RIDGEFIELD PARK NJ 358 MAIN ST	00660 076601228 R2 TM03	181700 231400 413100	00		01	6322.50 3161.25 3161.25				
6	32 24 000000	52X99 DWG2 2SF .1182	2	LAZARO, ELEANA BUSTAMANTE 519 RUSSELL AVE RIDGEFIELD, NJ 354 MAIN ST	00597 07657 R2 TM03	198600 402900 601500			02	9205.96 4602.98 4602.98				
7	32 25 000000	50X120 DWG2 2SFG1 .1377	2	LOVERO, SYLWIA & CESPEDES, CESAR A 350 MAIN ST RIDGEFIELD PARK, NJ 350 MAIN ST	00660 07660 R2 TMO3	205700 375700 581400	00		02	8898.33 4449.17 4449.16				
8	32 26 000000	39X124 DWG 2SFG1 .1110	2	KELLEY, PETER E & TRACEY P 346 MAIN ST RIDGEFIELD PARK NJ 346 MAIN ST	076601228 R2 TM03	195300 233600 428900	00		01	6564.32 3282.16 3282.16				
9	32 27 000000	38X124 DWG 2SF .1082	2	342 MAIN ST RIDGEFIELD PK NJ LLC 338 VISTA VIEW DR. MAHWAH, NJ 342 MAIN ST	07430 R2 TM03	196300 126800 323100			01	4945.05 2472.53 2472.52				
10	32 28 000000	50X130 DWG2 2SF .1492	2	AREVALO, JULIO & MARTHA ETAL 340 MAIN ST RIDGEFIELD PARK NJ 340 MAIN ST	00660 076601228 R2 TM03	205500 297000 502500	00		02	7690.77 3845.39 3845.38				
11	32 29 000000	76X139 DWG2 2SSCBG2 .2425	2	NEALON, MARYANNE 336 MAIN ST RIDGEFIELD PARK, NJ 336 MAIN ST	07660 R2 TM03	228500 305400 533900			02	8171.34 4085.67 4085.67				
12	33 1 000000	47X120 DWG 2SFG2 .1295	2	COHEN, JOSEPH & JATNA 3 SEVENTH ST RIDGEFIELD PARK, NJ 3 SEVENTH ST	00660 07660 R2 TM03	220500 238300 458800			01	7021.94 3510.97 3510.97				
13	33 2 000000	37X120 DWG 2SFG2 .1019	2	MARIN, MICHAEL & ELAINE 7 7TH ST RIDGEFIELD PARK NJ 7 SEVENTH ST	00660 076601014 R2 TM03	213800 142900 356700	00		01	5459.30 2729.65 2729.65				
14	33 3 000000	37X120 DWG2 2SFG2 .1019	2	ADAMES, JUAN B & J DEL ROSARIO 9 7TH ST RIDGEFIELD PARK NJ 9 SEVENTH ST	00660 076601014 R2 TM03	213800 281400 495200	00		02	7579.04 3789.52 3789.52				

Line	1	2		3		4	5	6	7	8		
	Block No. Lot No. Qualification Account No.	Land Dimensions Building Description Additional Lots Acreage	Prop. Class	Owner's Name Address City State Property Location	Billing Code Zip Code Map Page	Land Improvement Exemptions Total	Deduct. Cd. Own	Special Tax Codes	Num Units	TAXES 1st Half 1st Qtr 2nd Qtr		
1	33 4 000000	50X120 DWG2 2SSFG2 .1377	2	REISTETTER, EDWARD & HELEN 11 7TH ST # 13 RIDGEFIELD PARK NJ 11-13 SEVENTH ST	076601014 R2 TM03	225000 297300 522300	00		02	7993.80 3996.90 3996.90		
2	33 5 000000	37X120 DWG2 2SFG2 .1019	2	MOLINA, SANDI & LUZ 15 SEVENTH ST RIDGEFIELD PARK, NJ 15 SEVENTH ST	00660 07660 R2 TM03	213800 214900 428700			02	6561.26 3280.63 3280.63		
3	33 6 000000	62X120 DWG2 2SFG1 .1708	2	AWAD, AIDA F & SAMUEL MANKARYOUS 17 SEVENTH ST RIDGEFIELD PARK NJ 17 SEVENTH ST	00672 07660 R2 TM03	232500 329600 562100			02	8602.94 4301.47 4301.47		
4	33 8 000000	50X120 DWG2 2SFG2 .1377	2	LAKAJ, MIRASH & LISA & RUDOLF LAKAJ 25 7TH ST RIDGEFIELD PARK NJ 25 SEVENTH ST	076601014 R2 TM03	225000 225200 450200	00		01	6890.31 3445.16 3445.15		
5	33 9 000000	50X120 DWG 2SFG1 .1377	2	GAVIN, ELVIRA 29 7TH ST RIDGEFIELD PARK NJ 29 SEVENTH ST	076601014 R2 TM03	225000 204000 429000	00		01	6565.85 3282.93 3282.92		
6	33 10 000000	50X120 DWG 2SF .1377	2	THOMPSON, THOMAS & KELLY CATHCART 33 7TH ST RIDGEFIELD PARK NJ 33 SEVENTH ST	076601014 R2 TM03	225000 272800 497800	00		01	7618.83 3809.42 3809.41		
7	33 12 000000	50X120 DWG2 2SF L11 .1377	2	BORDA, RUBEN 37 7TH ST RIDGEFIELD PARK NJ 37 SEVENTH ST	076601014 R2 TM03	225000 372600 597600	00		02	9146.27 4573.14 4573.13		
8	33 13 000000	37X120 DWG 2SFG2 .1019	2	LEON, GLORIA & JOHN 39 SEVENTH ST RIDGEFIELD PARK, NJ 39 SEVENTH ST	07660 R2 TM03	213800 217700 431500			01	6604.11 3302.06 3302.05		
9	33 14 000000	37X120 DWG 2SFG1 .1019	2	DUFFY, KEVIN 43 7TH ST RIDGEFIELD PARK NJ 43 SEVENTH ST	076601014 R2 TM03	213800 141000 354800			01	5430.22 2715.11 2715.11		
10	33 15 000000	56X120 DWG2 2SFG2 .1543	2	ANTELO, GERARDO 47 SEVENTH ST RIDGEFIELD PARK, NJ 47 SEVENTH ST	07660 R2 TM03	228800 256900 485700			02	7433.64 3716.82 3716.82		
11	33 16 000000	43X120 DWG 1SFGB1 .1185	2	BAQUERO MONTES, DAVID T ETAL 131 CENTRAL AVE RIDGEFIELD PARK, NJ 131 CENTRAL AVE	00660 07660 R2 TM03	221300 127700 349000			01	5341.45 2670.73 2670.72		
12	33 17 000000	60X100 DWG2 2SFG2 .1377	2	BATES, ANDREW JOHN 141 CENTRAL AVE RIDGEFIELD PARK NJ 141 CENTRAL AVE	00660 07660 R2 TM03	225000 266800 491800	00		02	7527.00 3763.50 3763.50		
13	33 18 000000	60X100 DWG 2SFG2 .1377	2	ALATRACH, MOUNA 145 CENTRAL AVE RIDGEFIELD PARK NJ 145 CENTRAL AVE	00660 076601040 R2 TM03	225000 188100 413100	00		01	6322.50 3161.25 3161.25		
14	33 19 000000	50X120 DWG 1.5SFG1 .1377	2	BRAVO, NICKY C & SUSAN 44 8TH ST RIDGEFIELD PARK NJ 44 EIGHTH ST	00660 076601029 R2 TM03	225000 145800 370800	00		01	5675.10 2837.55 2837.55		



L i n e	1  Block No. Lot No. Qualification Account No.	2  Land Dimensions Building Description Additional Lots Acreage  Prop. Class	3  Owner's Name Address City State Property Location  Billing Code Zip Code Map Page	4  Land Improvement Exemptions Total	5  Deduct. Cd. Own	6  Special Tax Codes	7  Num Units	8  TAXES 1st Half 1st Qtr 2nd Qtr	
1	33 20  000000	40X120 DWG 2SFG1  .1102	2  MAISONNEUVE, MARK KELLY ETAL 38 EIGHTH ST RIDGEFIELD PARK, NJ 38 EIGHTH ST 00660 07660 R2 TM03	217500 172800  390300			01	5973.54 2986.77 2986.77	
2	33 22  000000	40X120 DWG 2SSFG1  .1102	2  RAMIREZ, STEPHANIE 34 EIGHTH ST RIDGEFIELD PARK, NJ 34 EIGHTH ST 07660 R2 TM03	217500 163900  381400			01	5837.33 2918.67 2918.66	
3	33 24  000000	40X120 DWG 2SF  .1102	2  AKINRINADE, TASHINA & CHRISTOPHER 30 EIGHTH ST RIDGEFIELD PARK, NJ 30 EIGHTH ST 00660 07660 R2 TM03	217500 217300  434800			01	6654.62 3327.31 3327.31	
4	33 25  000000	39X120 DWG 2SFG1  .1074	2  DOLCH, BRIAN & JENNIFER 26 8TH ST RIDGEFIELD PARK NJ 26 EIGHTH ST 00597 076601029 R2 TM03	216800 170400  387200	00		01	5926.10 2963.05 2963.05	
5	33 27  000000	39X120 DWG 2SFG1  .1074	2  WARRAD, NAWWAF & NAIMEH & AHLAM 24 EIGHTH ST RIDGEFIELD PARK, NJ 24 EIGHTH ST 07660 R2 TM03	216000 195800  411800			01	6302.60 3151.30 3151.30	
6	33 28  000000	37X120 DWG 2SF  .1019	2  RANGEL, JULIAN & EUGENIA 22 8TH ST RIDGEFIELD PARK NJ 22 EIGHTH ST 076601029 R2 TM03	213000 205100  418100	00		01	6399.02 3199.51 3199.51	
7	33 30  000000	39X120 DWG 1SFBF1AG  .1074	2  SHAH, JAGDISH & DAKSHA 18 8TH ST RIDGEFIELD PARK NJ 18 EIGHTH ST 076601029 R2 TM03	216800 216100  432900	00		01	6625.54 3312.77 3312.77	
8	33 32  000000	50X120 DWG 2SF  .1377	2  CATALANO, JOHN M & LILLIAN 16 8TH ST RIDGEFIELD PARK NJ 16 EIGHTH ST 00660 076601029 R2 TM03	225000 178300  403300	00		01	6172.51 3086.26 3086.25	
9	33 34  000000	50X120 DWG 2SFG2  .1377	2  FAJAR, ROSANNA & TORRES, KELMAN 10 EIGHTH ST RIDGEFIELD PARK, NJ 10 EIGHTH ST 07660 R2 TM03	225000 186600  411600			01	6299.54 3149.77 3149.77	
10	33 35  000000	51X120 DWG2 2SFGB2  .1405	2  KRCIC, SOFIJA & ADEL & ALIS 8 EIGHTH ST RIDGEFIELD PARK, NJ 8 EIGHTH ST 07660 R2 TM03	226000 233000  459000			02	7025.00 3512.50 3512.50	
11	33 35.01  000000	54X120 DWG2 2SFGB2  .1488	2  PARENTE, CHRISTINE M 2 EIGHTH STREET RIDGEFIELD PARK, NJ 2 EIGHTH ST 07660 R2 TM03	228800 215400  444200			02	6798.48 3399.24 3399.24	
12	33.01 1  000000	1.05 AC  1.0500	15C  VILLAGE OF RIDGEFIELD PARK 234 MAIN ST RIDGEFIELD PARK NJ MEADOW LANDS 076602515 R3 M901	443700   443700				.00 .00 .00	
13	34 1  000000	58X120 DWG 2SFG1  .1598	2  EDWARDS, BRIAN JOSEPH & VIVI-ANNA 3 SIXTH ST RIDGEFIELD PARK, NJ 3 SIXTH ST 07660 R2 TM03	227300 220700  448000			01	6856.64 3428.32 3428.32	
14	34 2  000000	62X120 DWG2 2SFG2  .1708	2  SEDENO, SERGIO ETALS 7 SIXTH ST RIDGEFIELD PARK, NJ 7 SIXTH ST 00660 07660 R2 TM03	232500 286200  518700			02	7938.71 3969.36 3969.35	

L i n e	1		2		3			4	5	6	7	8		
	Block No. Lot No. Qualification Account No.	Land Dimensions Building Description Additional Lots Acreage	Prop. Class	Owner's Name Address City State Property Location	Billing Code Zip Code Map Page	Land Improvement Exemptions Total	Deduct. Cd. Own	Special Tax Codes	Num Units	TAXES 1st Half 1st Qtr 2nd Qtr				
1	34 3 000000	50X120 DWG2 2SFG2 .1377	2	LOPEZ, RUBILEIDY JIMENEZ ETAL 11 SIXTH ST RIDGEFIELD PARK, NJ 11 SIXTH ST	07660 R2 TM03	225000 200500 425500			02	6512.28 3256.14 3256.14				
2	34 4 000000	25X120 DWG 2SFG1 .0689	2	LOPEZ, ELIZABEHT ETAL 15 SIXTH ST RIDGEFIELD PARK, NJ 15 SIXTH ST	07660 R2 TM03	195000 170800 365800			01	5598.58 2799.29 2799.29				
3	34 5 000000	50X120 DWG 1.5SFG1 .1377	2	HERRERA, FABIAN JIMENEZ 19 SIXTH STREET RIDGEFIELD PARK, NJ 19 SIXTH ST	00660 07660 R2 TM03	225000 122400 347400			01	5316.96 2658.48 2658.48				
4	34 6 000000	50X120 DWG 2SCB .1377	2	CLEMENT, MICHAEL & ELIZABETH 23 SIXTH ST RIDGEFIELD PARK NJ 23 SIXTH ST	00597 076601018 R2 TM03	225000 231100 456100	00		01	6980.61 3490.31 3490.30				
5	34 7 000000	37X120 DWG 2SFG2 .1019	2	RASMUSSEN, ALAN JOHN & JANET 25 6TH ST RIDGEFIELD PARK NJ 25 SIXTH ST	076601018 R2 TM03	213800 150100 363900	S 100		01	5444.49 2722.25 2722.24				
6	34 8 000000	37X120 DWG 2SF .1019	2	CASTRO, RUDY Y (ETAL) 29 6TH STREET RIDGEFIELD PARK, NJ 29 SIXTH ST	00660 07660 R2 TM03	213800 194400 408200	00		01	6247.50 3123.75 3123.75				
7	34 9 000000	50X120 DWG2 2SFG2 .1377	2	USALJ, MARIO & MARIJA 33 6TH ST RIDGEFIELD PARK NJ 33 SIXTH ST	076601018 R2 TM03	225000 239800 464800			02	7113.77 3556.89 3556.88				
8	34 10 000000	50X120 DWG2 2SFG1 .1377	2	ACOSTA, ISRAEL & GLADYS 37 6TH ST RIDGEFIELD PARK NJ 37 SIXTH ST	076601018 R2 TM03	225000 270700 495700	00		02	7586.69 3793.35 3793.34				
9	34 11 000000	50X120 DWG 1.5SFG1 .1377	2	CAOILE, DOMINADOR & JOANNE 39 6TH ST RIDGEFIELD PARK NJ 39 SIXTH ST	076601018 R2 TM03	225000 128000 353000	00		01	5402.67 2701.34 2701.33				
10	34 12 000000	100X120 DWG 2SFG2 .2755	2	SCHMIDT, RICHARD F & ELLEN 45 6TH ST RIDGEFIELD PARK NJ 45 SIXTH ST	076601018 R2 TM03	255000 258700 513700	V 100		01	7737.18 3868.59 3868.59				
11	34 13 000000	50X120 DUPLEX 1SCBG2 .1377	2	GUIRGUIS, NAGIB I & JEANETTE 115 CENTRAL AVE RIDGEFIELD PARK NJ 115-117 CENTRAL AVE	076601041 R2 TM03	225000 255600 480600	00		02	7355.59 3677.80 3677.79				
12	34 14 000000	50X120 DWG2 2SFG2 .1377	2	MATEHUALA, ARMANDO JUAREZ 52 SEVENTH ST RIDGEFIELD PARK, NJ 52 SEVENTH ST	07660 R2 TM03	225000 291500 516500			02	7905.04 3952.52 3952.52				
13	34 15 000000	25X120 DWG 2SF .0689	2	PINEIRO, ALEX & SARAH LOUISE GREEN- 48 SEVENTH STREET RIDGEFIELD PARK, NJ 48 SEVENTH ST	00660 07660 R2 TM03	195000 204200 399200			01	6109.76 3054.88 3054.88				
14	34 16 000000	50X120 DWG 2SFG2 .1377	2	TAFUR, ITALO & LOURDES 44 7TH ST RIDGEFIELD PARK NJ 44 SEVENTH ST	00660 076601015 R2 TM03	225000 231700 456700	00		01	6989.80 3494.90 3494.90				

L i n e	1	2	3			4	5	6	7	8	
	Block No. Lot No. Qualification Account No.	Land Dimensions Building Description Additional Lots Acreage	Prop. Class	Owner's Name Address City State Property Location	Billing Code Zip Code Map Page	Land Improvement Exemptions Total	Deduct. Cd. Own	Special Tax Codes	Num Units	TAXES 1st Half 1st Qtr 2nd Qtr	
1	34 17 000000	75X120 DWG2 2SF .2066	2	MC LOUGHLIN, C & P ETALS 42 7TH ST RIDGEFIELD PARK NJ 42 SEVENTH ST	076601015 R2 TM03	240000 268600 508600	V 100		02	7659.13 3829.57 3829.56	
2	34 19 000000	50X120 DWG 2SFG1 .1377	2	DELGADO, JHONNY & WILLIAM 34 SEVENTH ST RIDGEFIELD PARK, NJ 34 SEVENTH ST	07660 R2 TM03	225000 371000 596000			01	9121.79 4560.90 4560.89	
3	34 20 000000	50X120 DWG 2SFG1 .1377	2	HOSMER, SCOTT & DIANE 30 7TH ST RIDGEFIELD PARK NJ 30 SEVENTH ST	00660 076601015 R2 TM03	225000 163900 388900		00	01	5952.12 2976.06 2976.06	
4	34 21 000000	37X120 DWG 2SBVG1 .1019	2	CORREA, VICTOR & VASQUEZ, LAURA 26 SEVENTH ST RIDGEFIELD PARK, NJ 26 SEVENTH ST	00660 07660 R2 TM03	213800 189200 403000			01	6167.92 3083.96 3083.96	
5	34 22 000000	32X120 DWG 2SFG2 .0882	2	PRIETO,JOSE & MARISOL & J PRIETO JR 24 7TH ST RIDGEFIELD PARK NJ 24 SEVENTH ST	00660 076601015 R2 TM03	206300 244000 450300		00	01	6891.84 3445.92 3445.92	
6	34 23 000000	30X120 DWG 2SF .0826	2	GONZALEZ, WALTER & ZENIA 22 7TH ST RIDGEFIELD PARK NJ 22 SEVENTH ST	076601015 R2 TM03	202500 158100 360600		00	01	5518.99 2759.50 2759.49	
7	34 24 000000	50X120 DWG2 2SFG3 .1377	2	MOTA,VICENTE 20 SEVENTH ST RIDGEFIELD PARK, NJ 20 SEVENTH ST	00660 07660 R2 TM03	225000 317300 542300			02	8299.90 4149.95 4149.95	
8	34 25 000000	50X120 DWG2 2SFG1 .1377	2	TORRES, DIOGENES & FLAVIA 16 7TH ST RIDGEFIELD PARK NJ 16 SEVENTH ST	00660 076601015 R2 TM03	225000 266400 491400		00	02	7520.88 3760.44 3760.44	
9	34 26 000000	50X120 DWG 2SFG2 .1377	2	PROTASIO, PAOLO & MARIA 12 7TH ST RIDGEFIELD PARK NJ 12 SEVENTH ST	00660 076601015 R2 TM03	225000 232100 457100		00	01	6995.92 3497.96 3497.96	
10	34 27 000000	50X120 DWG2 2SF .1377	2	JIREH INVESTORS LLC 8 SEVENTH ST RIDGEFIELD PARK, NJ 8 SEVENTH ST	07660 R2 TM03	225000 403500 628500			02	9619.20 4809.60 4809.60	
11	34 28 000000	61X120 DWG2 2SFG2 .1680	2	TOVAR, SANDRA 88 HACKENSACK AVE RIDGEFIELD PARK, NJ 4 SEVENTH ST	00597 07660 R2 TM03	229100 333900 563000		00	02	8616.72 4308.36 4308.36	
12	35 1 000000	50X100 DWG2 2SFGB2 .1148	2	AHMED, KASIM & MUJIBA ETALS 351 MAIN ST RIDGEFIELD PARK, NJ 351 MAIN ST	07660 R2 TMO3	213800 269100 482900			02	7390.79 3695.40 3695.39	
13	35 1.01 000000	50X100 DWG2 2SF .1148	2	ADILOVIC, SMAJO & SENDA 152 EAST MIDLAND AVE PARAMUS, NJ 347 MAIN ST	07653 R2 TM03	213800 291900 505700		00	02	7739.74 3869.87 3869.87	
14	35 2 000000	44X100 DWG 2SFG1 .1010	2	MALLARI, EVA & RONALDO 9 HIGHLAND PLACE RIDGEFIELD PARK NJ 9 HIGHLAND PLACE	00660 07660 R2 TM03	225700 181900 407600		00	01	6238.32 3119.16 3119.16	

Line	1	2		3		4	5	6	7	8		
	Block No. Lot No. Qualification Account No.	Land Dimensions Building Description Additional Lots Acreage	Prop. Class	Owner's Name Address City State Property Location	Billing Code Zip Code Map Page	Land Improvement Exemptions Total	Deduct. Cd. Own	Special Tax Codes	Num Units	TAXES 1st Half 1st Qtr 2nd Qtr		
1	35 3 000000	75X100 DWG2 2SFG2 .1722	2	MUNOZ, JOANN 11 HIGHLAND PLACE RIDGEFIELD PARK NJ 11 HIGHLAND PLACE	00660 07660 R2 TM03	250000 226600 476600		00	02	7294.37 3647.19 3647.18		
2	35 4 000000	27X100 DWG 2SFG1 .0620	2	WISNESKI, EUGENE & PATRICIA 19 HIGHLAND PL RIDGEFIELD PARK NJ 19 HIGHLAND PLACE	076601203 R2 TM03	198300 166000 364300	V	100	01	5450.61 2725.31 2725.30		
3	35 5 000000	48X100 DWG3 2SFG1 .1102	2	SCHATZ, JOSEPH 23 HIGHLAND PLACE RIDGEFIELD PARK NJ 23 HIGHLAND PLACE	00660 07660 R2 TM03	223300 249000 472300		00	03	7228.55 3614.28 3614.27		
4	35 6 000000	37X100 DWG 2SFG1 .0849	2	PIMENTEL, FREDDY & BETANIA 25 HIGHLAND PL RIDGEFIELD PARK NJ 25 HIGHLAND PLACE	076601203 R2 TM03	221900 203800 425700		00	01	6515.34 3257.67 3257.67		
5	35 7 000000	50X100 DWG2 2SFG1 .1148	2	OOMS, THOMAS & MAUREEN 21 EILEEN DRIVE MAHWAH, NJ 27 HIGHLAND PLACE	07430 R2 TM03	237500 186400 423900		00	02	6487.79 3243.90 3243.89		
6	35 8 000000	62X100 DWG2 2SFG1 .1423	2	DE LA VEGA, FERNANDO & ANABEL 33 HIGHLAND PL RIDGEFIELD PARK NJ 33 HIGHLAND PLACE	00660 076601203 R2 TM03	243800 236900 480700		00	02	7357.12 3678.56 3678.56		
7	35 9 000000	50X121 DWG 2SF .1389	2	FLORIO, CHARLES & KATHY ANN 38 GRAND AVE RIDGEFIELD PARK NJ 38 GRAND AVE	076601217 R2 TM03	243000 361300 604300			01	9248.81 4624.41 4624.40		
8	35 10 000000	50X121 DWG 2SSFG2 .1389	2	DEMBSKI, STEPHEN & NANCY 28 GRAND AVE RIDGEFIELD PARK NJ 28 GRAND AVE	076601217 R2 TM03	243000 258600 501600		00	01	7676.99 3838.50 3838.49		
9	35 10.01 000000	50X121 DWG 2SFG2 .1389	2	COLLADO, MAURA & JUANA ETAL 24 GRAND AVE RIDGEFIELD PARK, NJ 24 GRAND AVE	07660 R2 TM03	243000 220500 463500			01	7093.87 3546.94 3546.93		
10	35 11 000000	50X121 DWG 2SFG2 .1389	2	BAMBACE, ROCCO 20 GRAND AVE RIDGEFIELD PARK NJ 20 GRAND AVE	076601217 R2 TM03	243000 224300 467300		00	01	7152.03 3576.02 3576.01		
11	35 12 000000	50X121 DWG2 2SSFG1 .1389	2	KAFEL, ANDREW & NOOLAN, ANA 18 GRAND AVE RIDGEFIELD PARK, NJ 18 GRAND AVE	00660 07660 R2 TM03	243000 355400 598400			02	9158.51 4579.26 4579.25		
12	35 13 000000	50X121 DWG2 1.5SF .1389	2	ALVAREZ, CARLOS 14 GRAND AVE RIDGEFIELD PARK NJ 14 GRAND AVE	00660 07660 R2 TM03	243000 235900 478900			02	7329.57 3664.79 3664.78		
13	35 14 000000	122X124 DWG 2SFG2 .3473	2	FLORIO,ASHLEY&VASQUEZ,JUAN 335 MAIN ST RIDGEFIELD PARK, NJ 335 MAIN ST	07660 R2 TM03	262400 658000 920400			01	14086.72 7043.36 7043.36		
14	36 1 000000	87X100 DWG 2SFG1 .1997	2	FLORIO, MATTHEW 45 HIGHLAND PL RIDGEFIELD PARK NJ 45 HIGHLAND PLACE	00660 076601204 R2 TM03	256300 264300 520600		00	01	7967.79 3983.90 3983.89		

Line	1	2		3		4	5		6	7	8		
	Block No. Lot No. Qualification Account No.	Land Dimensions Building Description Additional Lots Acreage	Prop. Class	Owner's Name Address City State Property Location	Billing Code Zip Code Map Page	Land Improvement Exemptions Total	Deduct. Cd. Own	Special Tax Codes	Num Units	TAXES 1st Half 1st Qtr 2nd Qtr			
1	36 2 000000	37X100 DWG 2SFG1 .0849	2	CUEVAS, JESUS & ESPINO, PATRICIA 47 HIGHLAND PLACE RIDGEFIELD PARK, NJ 47 HIGHLAND PLACE	00660 07660 R2 Q703	221900 221200 443100				01	6781.65 3390.83 3390.82		
2	36 3 000000	50X100 DWG 2SFG1 .1148	2	RE INVESTMENT SOLUTIONS LLC 2400 WHITEHORSE MERCERVIL HAMILTON, NJ 51 HIGHLAND PLACE	08691 R2 TM03	237500 188400 425900				01	6518.40 3259.20 3259.20		
3	36 4 000000	65X100 DWG2 2SFG2 .1492	2	TEDESCO, EILEEN 53 HIGHLAND PL RIDGEFIELD PARK NJ 53 HIGHLAND PLACE	076601204 R2 TM03	245000 420600 665600		00		02	10187.01 5093.51 5093.50		
4	36 5 000000	35X100 DWG2 2SFCBG1 .0803	2	MELTON, HAKIMA 57 HIGHLAND PLACE RIDGEFIELD PARK, NJ 57 HIGHLAND PLACE	00660 07660 R2 TM03	218800 259900 478700				02	7326.51 3663.26 3663.25		
5	36 6 000000	25X100 DWG2 2SCBF .0574	2	NELSON, MICHAEL & RINEER, KRISTEN 61 HIGHLAND PLACE RIDGEFIELD PARK, NJ 61 HIGHLAND PLACE	00660 07660 R2 TM03	206300 190900 397200	V 100			02	5954.15 2977.08 2977.07		
6	36 7 000000	100X100 DWG 1SF .2296	2	RINEER, DORIS W 65 HIGHLAND PL RIDGEFIELD PARK NJ 65 HIGHLAND PLACE	076601204 R2 TM03	262500 168200 430700		00		01	6591.87 3295.94 3295.93		
7	36 8 000000	50X121 DWG 2SSG2 .1389	2	ESTRELLA, INGRIG 66 GRAND AVE RIDGEFIELD PARK NJ 66 GRAND AVE	00660 076601244 R2 TM03	243000 242800 485800		00		01	7435.17 3717.59 3717.58		
8	36 9 000000	50X121 DWG2 2SFG2 .1389	2	PAVLOVIC, DRAGANA 62 GRAND AVE RIDGEFIELD PARK, NJ 62 GRAND AVE	00660 07660 R2 TM03	243000 397900 640900				02	9808.98 4904.49 4904.49		
9	36 10 000000	50X121 DWG 2SFG1 .1389	2	MILSTONE, JOSEPHINE 58 GRAND AVE RIDGEFIELD PARK NJ 58 GRAND AVE	076601244 R2 TM03	243000 167100 410100		00		01	6276.58 3138.29 3138.29		
10	36 11 000000	50X121 DWG 2SFG1 .1389	2	MINAYA, RAMON & YOMAIRA 54 GRAND AVE RIDGEFIELD PARK NJ 54 GRAND AVE	00660 076601244 R2 TM03	243000 217100 460100		00		01	7041.83 3520.92 3520.91		
11	36 12 000000	50X121 DWG 2SFGB1 .1389	2	EHAB HOMES INC 24 OAKLAND AVE WEST CALDWELL, NJ 50 GRAND AVE	07006 R2 TM03	243000 335600 578600		00		01	8855.48 4427.74 4427.74		
12	36 13 000000	50X121 DWG 2SFG2 .1389	2	KILLIAN, JOHN & IRINI 48 GRAND AVE RIDGEFIELD PARK NJ 48 GRAND AVE	00660 076601244 R2 TM03	243000 194300 437300		00		01	6692.88 3346.44 3346.44		
13	36 14 000000	50X121 DWG 2SFG2 .1389	2	KOHLES, GREGORY & THERESA 42 GRAND AVE RIDGEFIELD PARK NJ 42 GRAND AVE	00660 076601244 R2 TM03	243000 247900 490900		00		01	7513.23 3756.62 3756.61		
14	36 15 000000	50X121 DWG 2SFG1 .1389	15F	ELEFTHROW, DEMETRIO & JANE 40 GRAND AVE RIDGEFIELD PARK NJ 40 GRAND AVE	076601244 R2 TM03	243000 259500 502500		00		01	.00 .00 .00		



Line	1	2		3		4	5		6	7	8		
	Block No. Lot No. Qualification Account No.	Land Dimensions Building Description Additional Lots Acreage	Prop. Class	Owner's Name Address City State Property Location	Billing Code Zip Code Map Page	Land Improvement Exemptions Total	Deduct. Cd.	Own	Special Tax Codes	Num Units	TAXES 1st Half 1st Qtr 2nd Qtr		
1	37 1 000000	50X100 DWG2 1.5SFG1 .1148	2	MONTANO, JAIRO A MURCIA 69 HIGHLAND PLACE RIDGEFIELD PARK, NJ 69 HIGHLAND PLACE	00660 07660 R2 TM03	237500 207800 445300				01	6815.32 3407.66 3407.66		
2	37 2 000000	50X100 DWG2 1.5SF .1148	2	PAK, PETER 73 HIGHLAND PLACE RIDGEFIELD PARK, NJ 73 HIGHLAND PLACE	00597 07660 R2 TM03	237500 270900 508400				02	7781.06 3890.53 3890.53		
3	37 3 000000	50X100 DWG2 2SFBG2 .1148	2	PANTILIANO, DENNIS & LAURA 77 HIGHLAND PL RIDGEFIELD PARK NJ 77 HIGHLAND PLACE	076601205 R2 TM03	237500 437600 675100		00		02	10332.41 5166.21 5166.20		
4	37 3.01 000000	90X100 DWG 1.5SFG1 4 .2066	2	QUINN, STEPHEN C & LINDA 85 HIGHLAND PL RIDGEFIELD PARK NJ 85 HIGHLAND PLACE	076601205 R2 TM03	257500 207400 464900		00		01	7115.30 3557.65 3557.65		
5	37 5 000000	40X100 DWG 2SF .0918	2	QUINTANA, ROSHAN & GUZMAN, LISBEL 89 HIGHLAND PL RIDGEFIELD PARK, NJ 89 HIGHLAND PLACE	00660 07660 R2 TM03	225000 208700 433700				01	6637.78 3318.89 3318.89		
6	37 5.01 000000	40X100 DWG 2SFG1 .0918	2	RODRIGUEZ, MAYELIN ARGENTINA 91 HIGHLAND PL RIDGEFIELD PARK, NJ 91 HIGHLAND PLACE	07660 R2 TM05	225000 218200 443200				01	6783.18 3391.59 3391.59		
7	37 6 000000	40X100 DWG 2SF .0918	2	POLANCO, ZUNILDA & PENNA, WAYNE 97 HIGHLAND PL RIDGEFIELD PARK, NJ 97 HIGHLAND PLACE	00660 07660 R2 TM03	225000 226800 451800				01	6914.80 3457.40 3457.40		
8	37 7 000000	40X100 DWG 2SF .0918	2	BERTUZZI, THERESA (CULLETON) 99 HIGHLAND PLACE RIDGEFIELD PARK, NJ 99 HIGHLAND PLACE	00660 07660 R2 TM03	225000 154200 379200				01	5803.66 2901.83 2901.83		
9	37 8 000000	50X121 DWG 2SFG1 .1389	2	NOONAN REVOCABLE TRUST OF 2023 136 GRAND AVE RIDGEFIELD PARK, NJ 100 GRAND AVE	00660 07660 R2 TM03	243000 171700 414700				01	6346.99 3173.50 3173.49		
10	37 9 000000	50X121 DWG 2SFG2 .1389	2	WAGNER, RODNEY A & LYNN A 96 GRAND AVE RIDGEFIELD PARK NJ 96 GRAND AVE	076601243 R2 TM03	243000 224900 467900		00		01	7161.21 3580.61 3580.60		
11	37 10 000000	50X121 DWG 2SFG1 .1389	2	SEITTER, ROBERT & DENISE 80 GRAND AVE RIDGEFIELD PARK NJ 80 GRAND AVE	076601243 R2 TM03	243000 215600 458600		00		01	7018.88 3509.44 3509.44		
12	37 11 000000	50X121 DWG2 1.5SFG1 .1389	2	JLELATY, ALAEDEN 1447 DUNN PARKWAY MOUNTAINSIDE, NJ 78 GRAND AVE	07092 R2 TM03	243000 358100 601100				02	9199.84 4599.92 4599.92		
13	37 12 000000	50X121 DWG 1.5SFBGB1 .1389	2	ARENAS, CARLOS & MARUCHY 76 GRAND AVE RIDGEFIELD PARK NJ 76 GRAND AVE	076601243 R2 TM03	243000 261300 504300		00		01	7718.31 3859.16 3859.15		
14	37 13 000000	50X121 DWG 2SSF .1389	2	GONZALEZ, PATRIA 74 GRAND AVENUE RIDGEFIELD PARK NJ 74 GRAND AVE	07660 R2 TM03	243000 401900 644900		00		01	9870.20 4935.10 4935.10		

L i n e	1		2		3		4	5	6	7	8		
	Block No. Lot No. Qualification Account No.		Land Dimensions Building Description Additional Lots Acreage	Prop. Class	Owner's Name Address City State Property Location	Billing Code Zip Code Map Page	Land Improvement Exemptions Total	Deduct. Cd. Own	Special Tax Codes	Num Units	TAXES 1st Half 1st Qtr 2nd Qtr		
1	37 15 000000		100X122 DWG 2SFG2 14 .2801	2	RODRIGUEZ, JOHN & TERRY 72 GRAND AVE RIDGEFIELD PARK, NJ 72 GRAND AVE	00045 07660 R2 TM03	273400 461700 735100			01	11250.71 5625.36 5625.35		
2	38 1 000000		58X100 DWG2 2SFG1 .1331	2	DATARAM, GLORIA E 101 HIGHLAND PL RIDGEFIELD PARK NJ 101 HIGHLAND PLACE	00597 076601206 R2 TM03	241500 239400 480900	00		02	7360.18 3680.09 3680.09		
3	38 2 000000		75X100 DWG 1SSFG1 .1722	2	OH, JUDY C 27 BROWN CIRCLE PARAMUS NJ 105 HIGHLAND PLACE	07652 R2 TM03	250000 190800 440800	00		01	6746.45 3373.23 3373.22		
4	38 3 000000		50X100 DWG2 2SFG1 .1148	2	WOO, BO KYUNG & CHOI, SUNG HO 107 HIGHLAND PL RIDGEFIELD PARK, NJ 107 HIGHLAND PLACE	07660 R2 TM03	237500 194000 431500			02	6604.11 3302.06 3302.05		
5	38 4 000000		50X100 DWG 2SFG1 .1148	2	CHURCH, STEPHEN & JUDITH 117 HIGHLAND PL RIDGEFIELD PARK NJ 117 HIGHLAND PLACE	00660 076601206 R2 TM03	237500 171900 409400	00		01	6265.87 3132.94 3132.93		
6	38 5 000000		50X100 DWG 1.5SBG1 .1148	2	RODRIGUEZ, DANILO & JOSEPHINE 119 HIGHLAND PL RIDGEFIELD PARK NJ 119 HIGHLAND PLACE	120601206 R2 TM03	237500 156600 394100			01	6031.70 3015.85 3015.85		
7	38 6 000000		33X100 DWG 2SF .0758	2	MERSE, MATTHEW J & DIANA M 121 HIGHLAND PLACE RIDGEFIELD PARK, NJ 121 HIGHLAND PLACE	00660 07660 R2 TM03	216300 159900 376200			01	5757.74 2878.87 2878.87		
8	38 7 000000		50X100 DWG 2SFG1 .1148	2	DE LORENZO, ROBERT & MARIANNE 127 HIGHLAND PL RIDGEFIELD PARK NJ 127 HIGHLAND PLACE	076601206 R2 TM03	237500 144800 382300	00		01	5851.10 2925.55 2925.55		
9	38 8 000000		50X100 DWG 2SFG1 .1148	2	PETTIT, BARBARA E 7 HOBART ST RIDGEFIELD PARK, NJ 131 HIGHLAND PLACE	07660 R2 TM03	237500 146600 384100	00		01	5878.65 2939.33 2939.32		
10	38 9 000000		50X100 DWG 2SFG1 .1148	2	SCHARF, C K & R MARTINEZ-SCHARF 133 HIGHLAND PL RIDGEFIELD PARK NJ 133 HIGHLAND PLACE	076601206 R2 TM03	238500 153200 391700	00		01	5994.97 2997.49 2997.48		
11	38 10 000000		50X100 DWG 2SSFG2 .1148	2	WOODS, MICHAEL & MARIA 137 HIGHLAND PL RIDGEFIELD PARK NJ 137 HIGHLAND PLACE	076601206 R2 TM03	237500 183000 420500	00		01	6435.76 3217.88 3217.88		
12	38 11 000000		63X100 DWG 2SSFG1 .1446	2	NUNEZ, NELSON 6111 WASHINGTON ST APT 1 WEST NEW YORK NJ 496 TEANECK ROAD	00660 070931554 R2 TM03	220100 175600 395700	00		01	6056.19 3028.10 3028.09		
13	38 12 000000		61X121 DWG 1.5SFG1 .1694	2	MURRAY, DENNIS 10 PEACH ST NANUET NY 152 GRAND AVE	109543750 R2 TM03	248700 182100 430800			01	6593.40 3296.70 3296.70		
14	38 12.01 000000		59X121 DWG 1.5SFG1 .1639	2	SANDOVAL, FREDY & CONCETTA 146 GRAND AVE RIDGEFIELD PARK NJ 146 GRAND AVE	076601242 R2 TM03	248400 242500 490900	00		01	7513.23 3756.62 3756.61		

L i n e	1	2		3			4	5		6	7	8		
	Block No. Lot No. Qualification Account No.	Land Dimensions Building Description Additional Lots Acreage	Prop. Class	Owner's Name Address City State Property Location	Billing Code Zip Code Map Page	Land Improvement Exemptions Total	Deduct. Cd. Own	Special Tax Codes	Num Units	TAXES 1st Half 1st Qtr 2nd Qtr				
1	38 14 000000	59X121 DWG 1.5SFG1 .1639	2	CRAFT, RODNEY & JODIE 140 GRAND AVENUE RIDGEFIELD PARK, NJ 140 GRAND AVE	00660 07660 R2 TM03	248400 277600 526000				01	8050.43 4025.22 4025.21			
2	38 14.01 000000	59X121 DWG 1.5SFG1 .1639	2	NOONAN REVOCABLE TRUST OF 2023 136 GRAND AVE RIDGEFIELD PARK, NJ 136 GRAND AVE	00660 07660 R2 TM03	248400 238100 486500				01	7445.89 3722.95 3722.94			
3	38 17 000000	50X121 DWG 2SBSF .1389	2	KING,SR WAYNE S & LINDA M 132 GRAND AVE RIDGEFIELD PARK NJ 132 GRAND AVE	00660 076601242 R2 TM03	243000 178600 421600				01	6452.59 3226.30 3226.29			
4	38 18 000000	50X121 DWG 2SFG2 .1389	2	KIM, JUHYUN & SONG YOUNG CHU 128 GRAND AVE RIDGEFIELD PARK NJ 128 GRAND AVE	00660 076601242 R2 TM03	243000 164400 407400		00		01	6235.26 3117.63 3117.63			
5	38 19 000000	50X121 DWG 2SF .1389	2	NWE, YIN YIN & LWIN, TOMMY 124 GRAND AVE RIDGEFIELD PARK, NJ 124 GRAND AVE	07660 R2 TM03	243000 345200 588200				01	9002.40 4501.20 4501.20			
6	38 20 000000	50X121 DWG 2SFG2 .1389	2	BUTTACAVOLE, VINCENT ETAL 114 GRAND AVE RIDGEFIELD PARK, NJ 114 GRAND AVE	07660 R2 TM03	243000 156100 399100				01	6108.23 3054.12 3054.11			
7	38 21 000000	50X121 DWG 2SFG1 .1389	2	FARRELL, CHRISTOPHER J & CELESTE M 110 GRAND AVE RIDGEFIELD PARK NJ 110 GRAND AVE	076601242 R2 TM03	243000 255700 498700		00		01	7632.61 3816.31 3816.30			
8	38 22 000000	50X121 DWG 2SFG1 .1389	2	RAPP, WILLIAM & MARY LOU 108 GRAND AVENUE RIDGEFIELD PARK, NJ 108 GRAND AVE	07660 R2 TMO3	243000 197100 440100				01	6735.73 3367.87 3367.86			
9	38 23 000000	50X121 DWG 2SF .1389	2	CANELA BERNAL, MARIA M ETALS 106 GRAND AVE RIDGEFIELD PARK, NJ 106 GRAND AVE	07660 R2 TM03	243000 150000 393000				01	6014.87 3007.44 3007.43			
10	39 1 000000	103X130 DWG 2SFG2 .3074	2	KHAN,SALMA BASHIR& SAJID ALI 2 UNION PLACE RIDGEFIELD PARK, NJ 2 UNION PLACE	07660 R2 TM03	277000 417900 694900				01	10635.45 5317.73 5317.72			
11	39 2 000000	50X107 DWG 2SF .1228	2	IKESHIMA, MAYUMI & JUNJI 331 MAIN STREET RIDGEFIELD PARK NJ 331 MAIN ST	00660 07660 R2 TM03	215900 183800 399700		00		01	6117.41 3058.71 3058.70			
12	39 3 000000	72X111 DWG2 2SF .1835	2	HEIDEL, ROBERT & THERESA 333 MAIN ST RIDGEFIELD PARK NJ 333 MAIN ST	00660 076601229 R2 TM03	229100 293500 522600		00		02	7998.40 3999.20 3999.20			
13	39 4 000000	125X123 DWG 2SFG2 .3530	2	GOMEZ, ERNIE 19 GRAND AVE RIDGEFIELD PARK, NJ 19 GRAND AVE	07660 R2 TM03	290600 698700 989300				01	15141.24 7570.62 7570.62			
14	39 6 000000	50X126 DWG2 2SF .1446	2	SHAKER, ASHRAF & WASFI SHEHATA 125 HUDSON AVE RIDGEFIELD PARK, NJ 23 GRAND AVE	99995 07660 R2 TM03	244100 192200 436300				02	6677.57 3338.79 3338.78			

L i n e	1  Block No. Lot No. Qualification Account No.	2  Land Dimensions Building Description Additional Lots Acreage  Prop. Class	3  Owner's Name Address City State Property Location  Billing Code Zip Code Map Page	4  Land Improvement Exemptions Total	5  Deduct. Cd. Own	6  Special Tax Codes	7  Num Units	8  TAXES 1st Half 1st Qtr 2nd Qtr	
1	39 7  000000	50X127 DWG 1.5SFG1  .1458	2  HOUGHTON, JUDITH A 27 GRAND AVE RIDGEFIELD PARK NJ 27 GRAND AVE 076601214 R2 TM03	244400 281000  525400			01	8041.25 4020.63 4020.62	
2	39 8  000000	50X128 DWG 2SFG1  .1469	2  TORRES, ANTHONY & ATHENA SERRANO 33 GRAND AVE RIDGEFIELD PARK NJ 33 GRAND AVE 00660 076601214 R2 TM03	244600 193200  437800	00		01	6700.53 3350.27 3350.26	
3	39 9  000000	50X128 DWG 2SFG1  .1469	2  BELLAVIA, MARY ANN 35 GRAND AVE RIDGEFIELD PARK NJ 35 GRAND AVE 08150 076601214 R2 TM03	244800 244500  489300	00		01	7488.74 3744.37 3744.37	
4	39 10  000000	95X108 DWG2 2SFG2  .2355	2  LASTOR, MAXIMILIANO MENDEZ ETAL 32 UNION PL RIDGEFIELD PARK, NJ 32 UNION PLACE 00660 07660 R2 TM03	258100 344400  602500			01	9221.27 4610.64 4610.63	
5	39 11  000000	75X105 DWG 2SFG2  .1808	2  MINOGUE, RICHARD & ANNE MARIE 24 UNION PL RIDGEFIELD PARK NJ 24 UNION PLACE 076601233 R2 TM03	252100 303100  555200	00		01	8497.34 4248.67 4248.67	
6	39 12  000000	75X105 DWG2 2SB&FG1  .1808	2  KANTARIS,NICOLAOS&MARIEA 854 RIDGEVIEW WAY FRANKLIN LAKES, NJ 20 UNION PLACE 00660 07417 R2 TM03	251800 417100  668900			02	10237.52 5118.76 5118.76	
7	39 13  000000	75X104 DWG 2SFG2  .1791	2  PURK, STEPHEN & SHARON O'REILLY 14 UNION PL RIDGEFIELD PARK NJ 14 UNION PLACE 00660 076601233 R2 TM03	251600 270400  522000	00		01	7989.21 3994.61 3994.60	
8	40 1  000000	50X130 DWG 2SF  .1492	2  SAUNDERS, CHARLES & MARILYN MAGRI 43 GRAND AVE RIDGEFIELD PARK NJ 43 GRAND AVE 076601215 R2 TM03	245300 193400  438700	00		01	6714.31 3357.16 3357.15	
9	40 2  000000	50X131 DWG 2SF  .1504	2  FLORIO-MARTINEZ, JENNIFER ETAL 45 GRAND AVE RIDGEFIELD PARK, NJ 45 GRAND AVE 00660 07660 R2 TM03	245500 386200  631700			01	9668.17 4834.09 4834.08	
10	40 3  000000	58X132 DWG 2SF  .1758	2  DOMINGUEZ, PRISCILLA 49 GRAND AVE RIDGEFIELD PARK NJ 49 GRAND AVE 076601215 R2 TM03	251100 257100  508200			01	7778.00 3889.00 3889.00	
11	40 4  000000	50X133 DWG 2SFG1  .1527	2  TODD, JAMES H & CAROL L 51 GRAND AVE RIDGEFIELD PARK NJ 51 GRAND AVE 076601215 R2 TM03	246000 171400  417400	V 100		01	6263.31 3131.66 3131.65	
12	40 5  000000	50X134 DWG 2SFG1  .1538	2  RICCA, DAVID J & LISA A 59 GRAND AVE RIDGEFIELD PARK NJ 59 GRAND AVE 00660 076601215 R2 TM03	246200 238200  484400	00		01	7413.74 3706.87 3706.87	
13	40 6  000000	50X135 DWG 2SBG2  .1550	2  KING SR, WAYNE & WAYNE JR 63 GRAND AVE. RIDGEFIELD PARK, NJ 63 GRAND AVE 00660 07660 R2 TM03	246500 269300  515800			01	7894.32 3947.16 3947.16	
14	40 7  000000	58X136 DWG 2SSFG2  .1811	2  FOSDICK, KAREN 65 GRAND AVE RIDGEFIELD PARK NJ 65 GRAND AVE 00660 07660 R2 TM03	252200 280600  532800	00		01	8154.51 4077.26 4077.25	

L i n e	1		2		3			4	5	6	7	8		
	Block No. Lot No. Qualification Account No.		Land Dimensions Building Description Additional Lots Acreage	Prop. Class	Owner's Name Address City State Property Location	Billing Code Zip Code Map Page		Land Improvement Exemptions Total	Deduct. Cd. Own	Special Tax Codes	Num Units	TAXES 1st Half 1st Qtr 2nd Qtr		
1	40 8 000000		50X137 DWG2 2SFG2 .1573	2	KIM, KYUNG J 69 GRAND AVE RIDGEFIELD PARK, NJ 69 GRAND AVE	07660 R2 TM03		247000 331900 578900			02	8860.07 4430.04 4430.03		
2	40 9 000000		75X138 DWG2 2SFG2 .2376	2	FLORES, SALVADOR ETALS 75 GRAND AVENUE RIDGEFIELD PARK, NJ 75 GRAND AVE	00660 07660 R2 TM03		264600 340800 605400			01	9265.65 4632.83 4632.82		
3	40 11 000000		50X139 DWG 2SF .1596	2	TRANI, PATRICK A & ROBYN M 79 GRAND AVE RIDGEFIELD PARK NJ 79 GRAND AVE	076601257 R2 TM03		247500 201800 449300	00		01	6876.54 3438.27 3438.27		
4	40 12 000000		50X140 DWG 2SFG2 .1607	2	LOAYZA, HAROLD SARMIENTO ETAL 85 GRAND AVE RIDGEFIELD PARK, NJ 85 GRAND AVE	07660 R2 TM03		247800 291700 539500			01	8257.05 4128.53 4128.52		
5	40 13 000000		50X141 DWG 2SFG1 .1618	2	LANGE, ROBERT & JUDITH 87 GRAND AVE RIDGEFIELD PARK NJ 87 GRAND AVE	076601257 R2 TM03		248000 228000 476000	00		01	7285.18 3642.59 3642.59		
6	40 14 000000		50X142 DWG 2SSFG2 .1630	2	BRUCATO, F & M PIERCE 91 GRAND AVE RIDGEFIELD PARK NJ 91 GRAND AVE	00660 07660 R2 TM03		248200 215400 463600	00		01	7095.40 3547.70 3547.70		
7	40 15 000000		50X93 DWG 2SFG1 .1067	2	PORTORREAL, ANTHONY 97 GRAND AVE RIDGEFIELD PARK, NJ 97 GRAND AVE	00660 07660 R2 TM03		233600 196600 430200			01	6584.21 3292.11 3292.10		
8	40 16 000000		6329SF DWG2 2SFG1 .1453	2	99 GRAND AVENUE LLC 99 GRAND AVE RIDGEFIELD PARK, NJ 99 GRAND AVE	07660 R2 TM03		244400 144300 388700			01	5949.06 2974.53 2974.53		
9	40 17 000000		40X107 DWG 2SFG1 .0983	2	MC GEE THOMAS F & OLGA M 38 ROOSEVELT AVE RIDGEFEILD PARK NJ 38 ROOSEVELT AVE	07660 R2 TM03		227900 172700 400600			01	6131.19 3065.60 3065.59		
10	40 18 000000		34X113 DWG 2SFG2 .0882	2	PARSELLS, DAWN R ETAL 100 UNION PLACE RIDGEFIELD PARK, NJ 100 UNION PLACE	00660 07660 R2 TM03		218300 190200 408500	00		01	6252.10 3126.05 3126.05		
11	40 19 000000		50X113 DWG2 2SF .1297	2	CUNNINGHAM SR, TIMOTHY J 94 UNION PL RIDGEFIELD PARK NJ 94 UNION PLACE	00660 076601232 R2 TM03		240700 208300 449000	00		02	6871.95 3435.98 3435.97		
12	40 20 000000		50X112 DWG 1.5SFG1 .1286	2	MURRAY, DORIS E 90 UNION PL RIDGEFIELD PARK NJ 90 UNION PLACE	00660 076601232 R2 TM03		240600 185200 425800	00		01	6516.87 3258.44 3258.43		
13	40 21 000000		37X112 DWG 2SFG1 .0951	2	ACEBO, AURELIO 88 UNION PL RIDGEFIELD PARK NJ 88 UNION PLACE	076601232 R2 TM03		227500 231300 458800	00		01	7021.94 3510.97 3510.97		
14	40 22 000000		37X111 DWG 2SFG1 .0943	2	RUIZ, DANIEL 86 UNION PL RIDGEFIELD PARK, NJ 86 UNION PLACE	00660 07660 R2 TM03		227400 183300 410700			01	6285.77 3142.89 3142.88		



L i n e	1		2		3			4	5	6	7	8		
	Block No. Lot No. Qualification Account No.		Land Dimensions Building Description Additional Lots Acreage	Prop. Class	Owner's Name Address City State Property Location	Billing Code Zip Code Map Page	Land Improvement Exemptions Total	Deduct. Cd. Own	Special Tax Codes	Num Units		TAXES 1st Half 1st Qtr 2nd Qtr		
1	40 23 000000		50X111 DWG 2SF .1274	2	FERMIN, DENNIS J 84 UNION PL RIDGEFIELD PARK, NJ 84 UNION PLACE	07660 R2 TM03	240400 206800 447200				01	6844.40 3422.20 3422.20		
2	40 24 000000		50X111 DWG 2SFG2 .1274	2	ANTOLA JR, JOHN A & REYNOLDS, KAYLA L 82 UNION PL RIDGEFIELD PK, NJ 82 UNION PLACE	00660 07660 R2 TM03	240300 256900 497200				01	7609.65 3804.83 3804.82		
3	40 25 000000		50X111 DWG2 2SFG1 .1274	2	NAWROTKIEWICZ, MARIAN & VICTORIA 80 UNION PL RIDGEFIELD PARK NJ 80 UNION PLACE	076601232 R2 TM03	240200 220100 460300	00			02	7044.89 3522.45 3522.44		
4	40 26 000000		50X110 DWG2 2SFG2 .1263	2	PSILLIDES, DESPINA 24 MAPLE ST TEANECK, NJ 74 UNION PLACE	07666 R2 TM03	240000 246800 486800				02	7450.48 3725.24 3725.24		
5	40 27 000000		50X109 DWG 2SFG2 .1251	2	PENA, RUBEN A & DONNA M 70 UNION PL RIDGEFIELD PARK NJ 70 UNION PLACE	00660 076601232 R2 TM03	239900 207000 446900	V 100			01	6714.81 3357.41 3357.40		
6	40 28 000000		50X109 DWG 2SFG2 .1251	2	SAJVIN-CURRUCHICH, WILLIAM E ETALS 66 UNION PL RIDGEFIELD PARK, NJ 66 UNION PLACE	00660 07660 R2 TM03	239800 206200 446000				01	6826.03 3413.02 3413.01		
7	40 29 000000		50X109 DWG 2SFG1 .1251	2	ORELLANA, DANIEL & IRENE JENSEN 62 UNION PL RIDGEFIELD PARK NJ 62 UNION PLACE	076601232 R2 TM03	239700 191200 430900	00			01	6594.93 3297.47 3297.46		
8	40 30 000000		50X108 DWG2 2SF .1240	2	DIAZ, YANCARLOS M 58 UNION PLACE RIDGEFIELD PARK, NJ 58 UNION PLACE	00660 07660 R2 TM03	239600 360000 599600				02	9176.88 4588.44 4588.44		
9	40 31 000000		62X108 DWG 2SFG1 .1537	2	GOODMAN, RICHARD & F. CRUM GOODMAN 54 UNION PL RIDGEFIELD PARK NJ 54 UNION PLACE	076601232 R2 TM03	246300 176900 423200	00			01	6477.08 3238.54 3238.54		
10	40 32 000000		62X107 DWG 2SFG2 .1523	2	SIENICKI, ROBERT J & SHEILA D 50 UNION PL RIDGEFIELD PARK NJ 50 UNION PLACE	00597 076601232 R2 TM03	246100 219400 465500	00			01	7124.48 3562.24 3562.24		
11	40 33 000000		54X107 DWG2 2SFG2 .1326	2	VELOZ, HOSWARD M 44 UNION PLACE RIDGEFIELD PARK, NJ 44 UNION PLACE	00660 07660 R2 TM03	246700 294900 541600				02	8289.19 4144.60 4144.59		
12	40.01 1.01 000000		7.47 AC 6SOFF 7.4700	4A	50 CHALLENGER ROAD KM LLC NJ 55 OLD TURNPIKE RD #506 NANUET, NY 55 CHALLENGER ROAD	10954 OP1 TM11	12195000 25399600 548100 37046500	E				566996.69 283498.35 283498.34		
13	40.02 1.01		2.98 AC 3S GAR 2.9800	4A	50 CHALLENGER ROAD LLC NJ 50 OLD TURNPIKE RD #506 NANUET, NY 50 CHALLENGER ROAD	10954 OP1 11	5215000 3629500 8844500					135365.08 67682.54 67682.54		
14	40.02 1.02		2.34 AC 2.3400	15F	NJ TRANSIT CORP C/O REALESTATE DEPT 1 PENN PLAZA, 7TH FL. NEWARK, NJ 40 CHALLENGER ROAD	07105 OP1 11	2709000 2709000					.00 .00 .00		

Line	1	2		3		4	5		6	7	8		
	Block No. Lot No. Qualification Account No.	Land Dimensions Building Description Additional Lots Acreage	Prop. Class	Owner's Name Address City State Property Location	Billing Code Zip Code Map Page	Land Improvement Exemptions Total	Deduct. Cd. Own	Special Tax Codes	Num Units	TAXES 1st Half 1st Qtr 2nd Qtr			
1	40.02 2	.53 ACRES IRREGULAR 15F		NJ TRANSIT CORP C/O REALESTATE DEPT 1 PENN PLAZA, 7TH FL NEWARK, NJ 151 ROUTE 46 WEST	07105	350000  350000					.00 .00 .00		
2	41 1 000000	50X145 DWG 2SF .1664	2	MELNYCHENKO, TETIANA 107 GRAND AVE RIDGEFIELD PARK, NJ 107 GRAND AVE	00660 07660 R2 TM03	246600 240100 486700			01		7448.95 3724.48 3724.47		
3	41 2 000000	50X146 DWG2 2SFG2 .1676	2	KENNEDY, ALONSO & JULY YEARWOOD 111 GRAND AVE RIDGEFIELD PARK, NJ 111 GRAND AVE	07660 R2 TM03	249400 296600 546000			02		8356.53 4178.27 4178.26		
4	41 3 000000	50X147 DWG 2SFG2 .1687	2	IARKOWSKI, LISA TRSTE 7 MILLER DR CHESTER, NY 115 GRAND AVE	10918 R2 TM03	249600 183200 432800			01		6624.01 3312.01 3312.00		
5	41 4 000000	50X148 DWG 2SFG2 .1699	2	ASTOLFI JR, PETER A & MARGARET F 119 GRAND AVE RIDGEFIELD PARK NJ 119 GRAND AVE	076601216 R2 TM03	249800 173400 423200	00		01		6477.08 3238.54 3238.54		
6	41 5 000000	50X149 DWG 2SFG1 .1710	2	ROBINSON, SHAWN & THERESA 123 GRAND AVE RIDGEFIELD PARK NJ 123 GRAND AVE	00660 076601216 R2 TM03	250100 159900 410000	00		01		6275.05 3137.53 3137.52		
7	41 6 000000	50X150 DWG 2SF .1722	2	SUAREZ, ALLAN & EVELYN 127 GRAND AVE RIDGEFIELD PARK NJ 127 GRAND AVE	00660 076601216 R2 TM03	250300 199400 449700	00		01		6882.66 3441.33 3441.33		
8	41 7 000000	50X151 DWG 2SFG1 .1733	2	PRATISSOLI, ALEXANDER 131 GRAND AVE RIDGEFIELD PARK NJ 131 GRAND AVE	076601216 R2 TM03	250500 311700 562200	00		01		8604.47 4302.24 4302.23		
9	41 8 000000	50X152 DWG 2SF .1745	2	SALAZAR, ELIER & GRACIELA 135 GRAND AVE RIDGEFIELD PARK NJ 135 GRAND AVE	076601216 R2 TM03	250700 172000 422700	00		01		6469.43 3234.72 3234.71		
10	41 9 000000	50X153 DWG 2SFG2 .1756	2	SHEEHAN, SCOTT & JERILYNN 16 JULIA TER KINNELON, NJ 139 GRAND AVE	074052726 R2 TM03	251000 158600 409600	00		01		6268.93 3134.47 3134.46		
11	41 10 000000	7294SF DWG 2SFG1 .1674	2	BUTLER, MARK E & BARBARA M 143 GRAND AVE RIDGEFIELD PARK NJ 143 GRAND AVE	00045 076601216 R2 TM03	248900 232600 481500	V 100		01		7244.36 3622.18 3622.18		
12	41 11 000000	80X103 DWG 2SFG2 .1892	2	DEMIRDJIAN, GEORGE KEVORK 147 GRAND AVE RIDGEFIELD PARK, NJ 147 GRAND AVE	07660 R2 TM03	255400 224800 480200			01		7349.47 3674.74 3674.73		
13	41 12 000000	52X117 DWG 2SF .1397	2	LOPEZ, MANUEL & INALVIS 472 TEANECK RD RIDGEFIELD PARK NJ 472 TEANECK ROAD	00660 076601222 R2 TM03	218900 170700 389600	00		01		5962.83 2981.42 2981.41		
14	41 13 000000	59X140 DWG2 2SFG2 .1896	2	BONILLA, HECTOR F 470 TEANECK RD RIDGEFIELD PARK, NJ 470 TEANECK ROAD	07660 R2 TM03	228600 210400 439000			02		6718.90 3359.45 3359.45		

Line	1 Block No. Lot No. Qualification Account No.	2 Land Dimensions Building Description Additional Lots Acreage Prop. Class	3 Owner's Name Address City State Property Location Billing Code Zip Code Map Page	4 Land Improvement Exemptions Total	5 Deduct. Cd. Own	6 Special Tax Codes	7 Num Units	8 TAXES 1st Half 1st Qtr 2nd Qtr	
1	41 14 000000	59X142 DWG 2SFG2 .1923	2 ALMONTE, RUDY & PENA, ALINA 464 TEANECK ROAD RIDGEFIELD PARK, NJ 464 TEANECK ROAD 00660 07660 R2 TM03	229100 201900 431000			01	6596.46 3298.23 3298.23	
2	41 15 000000	37X117 DWG 2SFG1 .0994	2 INGENITO, DENNIS & KAREN 142 UNION PL RIDGEFIELD PARK NJ 142 UNION PLACE 076601231 R2 TM03	229200 189500 418700	00		01	6408.21 3204.11 3204.10	
3	41 16 000000	37X116 DWG 2SFG2 .0985	2 LANE, KELLIE & KATHERINE 138 UNION PL RIDGEFIELD PARK, NJ 138 UNION PLACE 07660 R2 TM03	229000 189900 418900			01	6411.27 3205.64 3205.63	
4	41 17 000000	37X116 DWG 2SFG1 .0985	2 HAWLEY, MARY S 134 UNION PL RIDGEFIELD PARK, NJ 134 UNION PLACE 07660 R2 TM03	228900 121900 350800			01	5369.00 2684.50 2684.50	
5	41 18 000000	37X116 DWG 2SFG1 .0985	2 MERSE, MICHAEL & ANGELINA 130 UNION PL RIDGEFIELD PARK NJ 130 UNION PLACE 076601231 R2 TM03	228700 192200 420900	00		01	6441.88 3220.94 3220.94	
6	41 19 000000	27X116 DWG 2SF .0719	2 MONAHAN, GEORGE & MARIA H 128 UNION PL RIDGEFIELD PARK NJ 128 UNION PLACE 076601231 R2 TM03	214100 187900 402000	00		01	6152.61 3076.31 3076.30	
7	41 20 000000	50X115 DWG 1SFZAG2 .1320	2 PIANTADOSI, CHRISTINE 126 UNION PL RIDGEFIELD PARK, NJ 126 UNION PLACE 07660 R2 TM03	241400 392100 633500			01	9695.72 4847.86 4847.86	
8	41 21.01 000000	50X115 DWG 2SFG1 .1320	2 CASTILLO, VICTOR H ETAL 120 UNION PL RIDGEFIELD PARK, NJ 120 UNION PLACE 00660 07660 R2 TM03	241300 278500 519800			01	7955.54 3977.77 3977.77	
9	41 22 000000	40X115 DWG 2SSFG1 .1056	2 TAISTRA, PATRICK J & PEGGY A 118 UNION PL RIDGEFIELD PARK NJ 118 UNION PLACE 076601231 R2 TM03	232400 160200 392600	00		01	6008.75 3004.38 3004.37	
10	41 23 000000	40X114 DWG 2SFG1 .1047	2 SCALABRINI, ROBERT & DOROTHY 116 UNION PL RIDGEFIELD PARK NJ 116 UNION PLACE 076601231 R2 TM03	232300 182300 414600	W 100		01	6220.46 3110.23 3110.23	
11	41 24 000000	40X114 DWG 2SF .1047	2 KESHISHIAN-MARTO, JOCELYN E ETAL 114 UNION PLACE RIDGEFIELD PARK, NJ 114 UNION PLACE 00660 07660 R2 TM03	232100 225100 457200			01	6997.45 3498.73 3498.72	
12	41 25 000000	45X114 DWG 2SF .1178	2 EMMETS, KENNETH C & KATE N SENKIW 112 UNION PLACE RIDGEFIELD PARK NJ 112 UNION PLACE 00660 07660 R2 TM03	240600 164000 404600	00		01	6192.41 3096.21 3096.20	
13	42 1 000000	58X114 DWG 2SFG1 .1518	2 HERRERA, ARISO & LUNA, ROCIO 156 UNION PL RIDGEFIELD PARK, NJ 156 UNION PLACE 00660 07660 R2 TM04	245600 296300 541900			01	8293.78 4146.89 4146.89	
14	42 2 000000	50X145 DWG 1.5SFG1 .1664	2 NORENA, ADRIANA 489 TEANECK RD RIDGEFIELD PARK NJ 489 TEANECK ROAD 00660 076601254 R2 TM04	225900 169000 394900	00		01	6043.95 3021.98 3021.97	

Line	1	2		3		4	5		6	7	8		
	Block No. Lot No. Qualification Account No.	Land Dimensions Building Description Additional Lots Acreage	Prop. Class	Owner's Name Address City State Property Location	Billing Code Zip Code Map Page	Land Improvement Exemptions Total	Deduct. Cd. Own	Special Tax Codes	Num Units	TAXES 1st Half 1st Qtr 2nd Qtr			
1	42 3 000000	70X145 DUPLEX 2SF .2330	2	AIM REAL ESTATE LLC 71 AHNERT AVE NORTHHALEDON,NJ 493-495 TEANECK ROAD	07508 R2 TM04	236900 380100 617000				03	9443.19 4721.60 4721.59		
2	42 4 000000	29X145 DWG 2SFG1 .0965	2	OQUENDO, DAVID & MARIA ROMERO 499 TEANECK RD RIDGEFIELD PARK NJ 499 TEANECK ROAD	00660 076601254 R2 TM04	206400 167100 373500		00		01	5716.42 2858.21 2858.21		
3	42 5 000000	40X149 DWG 1.5SFG2 .1368	2	KRONE, SUZANNE 135 E GRAND AVE RIDGEFIELD PARK NJ 135 E GRAND AVE	00660 076601212 R2 TM04	242500 146800 389300		00		01	5958.24 2979.12 2979.12		
4	42 6 000000	40X149 DWG 1.5SF .1368	2	GIBBS, KEISHA 139 E GRAND AVE RIDGEFIELD PARK, NJ 139 E GRAND AVE	00660 07660 R2 TM04	242500 230300 472800				01	7236.21 3618.11 3618.10		
5	42 7 000000	60X149 DWG 2SFG1 .2052	2	MACH PROPERTIES LLC 175 BROADWAY 1ST FLOOR PATERSON, NJ 143 E GRAND AVE	07505 R2 TM04	257500 138900 396400				01	6066.90 3033.45 3033.45		
6	42 8 000000	57X114 DWG 1SFGB1 .1492	2	ESTOLLOSO, CEFERINA ETAL 166 UNION PL RIDGEFIELD PARK, NJ 166 UNION PLACE	07660 R2 TM04	244100 170700 414800				01	6348.52 3174.26 3174.26		
7	42 9 000000	58X114 DWG 2SFG1 .1518	2	MAJUMDER, MUJIBUR & TANJEEMA 162 UNION PL RIDGEFIELD PARK NJ 162 UNION PLACE	076601230 R2 TM04	245600 185800 431400		00		01	6602.58 3301.29 3301.29		
8	42 10 000000	58X114 DWG 2SFG1 .1518	2	SULLIVAN, MARY 158 UNION PL RIDGEFIELD PARK NJ 158 UNION PLACE	076601230 R2 TM04	245600 141200 386800				01	5919.98 2959.99 2959.99		
9	42 11 000000	58X114 DWG 1.5SFG1 .1518	2	HARMON, ROBERT F & MARY A MAYER 160 UNION PL RIDGEFIELD PARK NJ 160 UNION PLACE	076601230 R2 TM04	245600 103000 348600				01	5335.33 2667.67 2667.66		
10	42.01 1 000000	40X149 DWG 2SFG1 .1368	2	KIM, RAY & KAY 155 E GRAND AVE RIDGEFIELD PARK NJ 155 E GRAND AVE	076601213 R1 TM04	255000 151000 406000				01	6213.83 3106.92 3106.91		
11	42.01 2 000000	40X149 DWG 2SF .1368	2	LEWANDOWSKI, MATTHEW & JAYNE 159 E GRAND AVE RIDGEFIELD PARK NJ 159 E GRAND AVE	00660 076601213 R1 TM04	255000 184800 439800		00		01	6731.14 3365.57 3365.57		
12	42.01 3 000000	40X149 DWG 2SF .1368	2	MALOOL, JOHN & JANET 163 E GRAND AVE RIDGEFIELD PARK NJ 163 E GRAND AVE	00660 076601213 R1 TM04	255000 222400 477400	V 100			01	7181.61 3590.81 3590.80		
13	42.01 4 000000	40X149 DWG 2SF .1368	2	PINEDA,JASON GIOVANNIE 167 E GRAND AVE RIDGEFIELD PARK,NJ 167 E GRAND AVE	07660 R1 TM04	255000 122700 377700				01	5780.70 2890.35 2890.35		
14	42.01 5 000000	40X149 DWG 2SF .1368	2	TURNER, JR HENRY T & MARIA 171 E GRAND AVE RIDGEFIELD PARK NJ 171 E GRAND AVE	076601213 R2 TM04	255000 164200 419200	V 100			01	6290.86 3145.43 3145.43		

Line	1	2		3		4	5	6	7	8		
	Block No. Lot No. Qualification Account No.	Land Dimensions Building Description Additional Lots Acreage	Prop. Class	Owner's Name Address City State Property Location	Billing Code Zip Code Map Page	Land Improvement Exemptions Total	Deduct. Cd. Own	Special Tax Codes	Num Units	TAXES 1st Half 1st Qtr 2nd Qtr		
1	42.01 6 000000	40X149 DWG 2SF .1368	2	MOROSCO, KEVIN K & CARMELA 175 E GRAND AVE RIDGEFIELD PARK NJ 175 E GRAND AVE	076601213 R1 TM04	255000 250600 505600	00		01	7738.21 3869.11 3869.10		
2	42.01 7 000000	14.895 2SC HIGH SCHOOL 14.8950	15A	BOARD OF EDUCATION 712 LINCOLN AVE RIDGEFIELD PARK NJ ONE OZZIE NELSON DR	07660 R1 TM04	6488300 16794800 23283100				.00 .00 .00		
3	42.01 9 000000	56X150 DWG 1.5SFG1 .1928	2	RAMIREZ, R & S, & BRUCE WUNDER 205 OVERPECK AVE RIDGEFIELD PARK NJ 205 OVERPECK AVE	00660 076601218 R1 TM04	267200 199200 466400	00		01	7138.25 3569.13 3569.12		
4	42.01 10 000000	56X150 DWG2 1.5SBFG2 .1928	2	OGUNFOWORA, ADEBAMBO 211 OVERPECK AVE RIDGEFIELD PARK, NJ 211 OVERPECK AVE	00660 07660 R1 TM04	267300 354600 621900			02	9518.18 4759.09 4759.09		
5	42.01 11 000000	56X150 DWG2 1SB .1928	2	BERNAL, MARINA CANELA ETALS 219 OVERPECK AVE RIDGEFIELD PARK, NJ 219 OVERPECK AVE	07660 R1 TM04	267300 276600 543900			02	8324.39 4162.20 4162.19		
6	42.01 12 000000	56X150 DWG 1.5SFG2 .1928	15F	SARAVIA,GUSTAVO 223 OVERPECK AVE RIDGEFIELD PARK,NJ 223 OVERPECK AVE	07660 R1 TM04	267200 226500 493700			01	7556.08 3778.04 3778.04		
7	42.02 1 000000	59X115 DWG 2SFG1 .1558	2	PARRIS, STEWARD & M CABRERA-PARRIS 165 UNION PLACE RIDGEFIELD PARK NJ 165 UNION PLACE	00660 07660 R2 TM03	247600 192700 440300	00		01	6738.79 3369.40 3369.39		
8	42.02 2 000000	58X114 DWG 2SFG1 .1518	2	LYONS, WILLIAM & BARBARA 163 UNION PL RIDGEFIELD PARK NJ 163 UNION PLACE	076601234 R2 TM04	245800 200600 446400	00		01	6832.15 3416.08 3416.07		
9	42.02 3 000000	58X114 DWG 1SMFG1 .1518	2	SALCEDO, RICARDO L AND CRISTINA 159 UNION PL RIDGEFIELD PARK NJ 159 UNION PLACE	00660 076601234 R2 TM04	245700 206000 451700	00		01	6913.27 3456.64 3456.63		
10	42.02 4 000000	58X114 DWG 2SFG1 .1518	2	NAM, ALEXANDER H & JUNG MI BAEK 155 UNION PL RIDGEFIELD PARK NJ 155 UNION PLACE	00660 076601234 R2 TM04	245700 149100 394800	00		01	6042.42 3021.21 3021.21		
11	42.02 5 000000	58X114 DWG2 2SFG1 .1518	2	151 UNION PLACE 151 UNION PL RIDGEFIELD PARK, NJ 151 UNION PLACE	00660 07660 R2 TM04	221100 211300 432400			02	6617.88 3308.94 3308.94		
12	43 1 000000	9892SF GAS STA/RES/GAR .2271	4A	NPM, LLC C/O LEEMILT'S PETRO 125 RAILROAD AVE. RIDGEFIELD PARK, NJ 125 RAILROAD AVE	07660 I1 TM05	124300 484500 608800	00			9317.69 4658.85 4658.84		
13	44 1 000000	18745SF 1SSCB GAS STA 2 .4303	4A	TIM'S WEST VIEW SERVICE STATION,INC 87 RAILROAD AVE RIDGEFIELD PARK NJ 87 RAILROAD AVE	076601320 I1 TM05	633500 412000 1045500				16001.38 8000.69 8000.69		
14	44 3 000000	50X120 DWG2 2SFG2 .1377	2	JAHJAGIC, EDIN & NEJLA ETALS 3 THIRD ST RIDGEFIELD PARK, NJ 3 THIRD ST	07660 I1 TM05	182900 356400 539300			02	8253.99 4127.00 4126.99		



Line	1		2		3			4	5	6	7	8		
	Block No. Lot No. Qualification Account No.	Land Dimensions Building Description Additional Lots Acreage	Prop. Class	Owner's Name Address City State Property Location	Billing Code Zip Code Map Page	Land Improvement Exemptions Total	Deduct. Cd. Own	Special Tax Codes	Num Units	TAXES 1st Half 1st Qtr 2nd Qtr				
1	44 4 000000	50X120 DWG2 2SFC3 .1377	2	SCHRECK, GEORGE M & JULIE A 7 THIRD STREET RIDGEFIELD PARK NJ 7 THIRD ST	00660 07660 I1 TM05	173700 149500 323200	00		02	4946.58 2473.29 2473.29				
2	44 5 000000	72X125 GAR&OFF1S2SCB .2066	4A	RIGGI REALTY HOLDINGS LLC 444 8TH STREET PALISADES PARK, NJ 21 THIRD ST	07650 I1 TM05	300000 438800 738800				11307.34 5653.67 5653.67				
3	44 6 000000	48X125 DWG2 1.5SFG2 .1377	2	RIGGI REALTY HOLDINGS LLC 444 8TH STREET PALISADES PARK, NJ 23 HACKENSACK AVE	07650 I1 TM05	182900 171300 354200			02	5421.03 2710.52 2710.51				
4	44 7 000000	45X120 DWG 2SF .1240	2	AGUILA, GEIDYS CARRACET 58 FOURTH ST RIDGEFIELD PARK, NJ 58 FOURTH ST	00660 07660 R2 TM05	222000 159000 381000			01	5831.21 2915.61 2915.60				
5	44 8 000000	40X120 DWG 2SFG1 .1102	2	GUETTE, MELISAURA CARVAJAL ETAL 54 FOURTH ST RIDGEFIELD PARK, NJ 54 FOURTH ST	07660 R2 TM05	217500 213000 430500			01	6588.81 3294.41 3294.40				
6	44 9 000000	40X120 DWG 2SFG1 .1102	2	GEMMA, VICTORIA A 50 FOURTH ST RIDGEFIELD PARK, NJ 50 FOURTH ST	00660 07660 R2 TM05	217500 167900 385400			01	5898.55 2949.28 2949.27				
7	44 10 000000	75X120 DWG 2SFG2 .2066	2	GOMEZ, EDUARDO & ESNEY GOMEZ 46 4TH ST RIDGEFIELD PARK NJ 46 FOURTH ST	00597 076601315 R2 TM05	240000 200500 440500	00		01	6741.86 3370.93 3370.93				
8	44 12 000000	40X120 DWG 2SF .1102	2	JUMP, CASSANDRA M 42 FOURTH ST RIDGEFIELD PARK, NJ 42 FOURTH ST	00660 07660 R2 TM05	206600 115000 321600			01	4922.09 2461.05 2461.04				
9	44 13 000000	40X120 DWG 2SF .1102	2	MILLAN III, VICTOR 38 4TH ST RIDGEFIELD PARK NJ 38 FOURTH ST	00660 076601315 R2 TM05	206600 112500 319100	00		01	4883.83 2441.92 2441.91				
10	44 14 000000	40X120 DWG2 2SF .1102	2	OOMS, THOMAS M & MAUREEN T 21 EILEEN DRIVE MAHWAH, NJ 36 FOURTH ST	00660 07430 R2 TM05	206600 254600 461200	00		01	7058.67 3529.34 3529.33				
11	44 15 000000	40X120 DWG 2SFG1 .1102	2	JAMES, JON & SUSAN 34 4TH ST RIDGEFIELD PARK NJ 34 FOURTH ST	00660 076601315 R2 TM05	206600 108600 315200	00		01	4824.14 2412.07 2412.07				
12	44 16 000000	40X120 DWG 2SFG1 .1102	2	AKERELE, ESTHER A 32 4TH ST RIDGEFIELD PARK NJ 32 FOURTH ST	00660 076601315 R2 TM05	206600 174100 380700	00		01	5826.62 2913.31 2913.31				
13	44 17 000000	50X120 DWG 2SF .1377	2	GUERRA, GUSTAVO & CASSANDRA 30 FOURTH ST RIDGEFIELD PARK, NJ 30 FOURTH ST	00660 07660 R2 TM05	213800 156200 370000			01	5662.85 2831.43 2831.42				
14	44 18 000000	5893SF DWG 2SFG1 .1353	2	OLAVE, CARLOS & ANGY 28 FOURTH ST RIDGEFIELD PARK, NJ 28 FOURTH ST	07660 R2 TM05	213100 131200 344300			01	5269.51 2634.76 2634.75				

Line	1	2		3			4	5		6	7	8		
	Block No. Lot No. Qualification Account No.	Land Dimensions Building Description Additional Lots Acreage	Prop. Class	Owner's Name Address City State Property Location	Billing Code Zip Code Map Page	Land Improvement Exemptions Total	Deduct. Cd. Own	Special Tax Codes	Num Units	TAXES 1st Half 1st Qtr 2nd Qtr				
1	44 19 000000	4818SF DWG 2SFG1 .1106	2	RODRIGUEZ, ELMER MODESTO 6 FOURTH ST RIDGEFIELD PARK, NJ 6 FOURTH ST	00660 07660 R2 TM05	205700 167300 373000			01	5708.77 2854.39 2854.38				
2	44 20 000000	5724SF DWG 2SF .1314	2	SEIVRIGHT, SHANAE 8 4TH ST RIDGEFIELD PARK NJ 8 FOURTH ST	00597 076601315 R2 TM05	223600 134700 358300	00		01	5483.78 2741.89 2741.89				
3	45 1 000000	6068SF DWG 2SF .1393	2	MCINTYRE, PHILIP A & MERLE HEWSON 121 ALDER DRIVE RAMSEY, NJ 21 FOURTH ST	07446 R2 TM05	225300 158800 384100			01	5878.65 2939.33 2939.32				
4	45 2 000000	40X120 DWG2 2SFG1 .1102	2	GARCIA, JONATHAN ACOSTA ETAL 23 FOURTH ST (4TH) RIDGEFIELD PARK, NJ 23 FOURTH ST	00660 07660 R2 TM05	217500 187500 405000			02	6198.53 3099.27 3099.26				
5	45 3 0000000	40X120 DWG 2SF .1102	2	PARRIS, TAHIR K 25 4TH STREET RIDGEFIELD PARK, NJ 25 FOURTH ST	00660 07660 R2 TM05	217500 220500 438000			01	6703.59 3351.80 3351.79				
6	45 4 000000	40X120 DWG 2SF .1102	2	MONTTOYA, MARTHA 27 4TH ST RIDGEFIELD PARK NJ 27 FOURTH ST	00154 076601316 R2 TM05	217500 134800 352300	00		01	5391.95 2695.98 2695.97				
7	45 5 000000	40X120 DWG 2SFG1 .1102	2	ACOSTA, ADOLFO & LOURDES 29 4TH ST RIDGEFIELD PARK NJ 29 FOURTH ST	00660 076601316 R2 TM05	217500 161800 379300	00		01	5805.19 2902.60 2902.59				
8	45 6 000000	40X120 DWG 2SFG1 .1102	2	CONDE, ARMANDO C & MARIA V 31 4TH ST RIDGEFIELD PARK NJ 31 FOURTH ST	076601316 R2 TM05	217500 135700 353200	00		01	5405.73 2702.87 2702.86				
9	45 7 000000	40X120 DWG 2SF .1102	2	MASSEY, ROBERTSON & SAMUEL MASSEY 33 4TH ST RIDGEFIELD PARK NJ 33 FOURTH ST	00660 076601316 R2 TM05	217500 142100 359600	00		01	5503.68 2751.84 2751.84				
10	45 8 000000	40X120 DWG 2SFG1 .1102	2	MORIARTY, BRYANT & LORRAINE 35 4TH ST RIDGEFIELD PARK NJ 35 FOURTH ST	076601316 R2 TM05	217500 143200 360700			01	5520.52 2760.26 2760.26				
11	45 9 000000	45X120 DWG2 2SFG1 .1240	2	RODRIGUEZ, ODALIS & ROSEMARY 37 FOURTH ST RIDGEFIELD PARK NJ 37 FOURTH ST	00660 07660 R2 TM05	222000 187700 409700	00		02	6270.46 3135.23 3135.23				
12	45 10 000000	40X120 DWG 2SFG1 .1102	2	CASALINS, ALFREDO & VICTORIA 39 4TH STREET RIDGEFIELD PARK, NJ 39 FOURTH ST	07660 R2 TM05	217500 150400 367900			01	5630.71 2815.36 2815.35				
13	45 11 000000	40X120 DWG 2SFG1 .1102	2	KAWANISHI, HIROSHI & YOKO 41 FOURTH ST RIDGEFIELD PARK, NJ 41 FOURTH ST	07660 R2 TM05	217500 213500 431000			01	6596.46 3298.23 3298.23				
14	45 12 000000	40X120 DWG2 2SFG2 .1102	2	GRABOWSKI, PATRICIA B 43 4TH ST RIDGEFIELD PARK NJ 43 FOURTH ST	076601316 R2 TM05	217500 171900 389400	00		02	5959.77 2979.89 2979.88				

L i n e	1	2	3		4	5	6	7	8	
	Block No. Lot No. Qualification Account No.	Land Dimensions Building Description Additional Lots Acreage	Prop. Class	Owner's Name Address City State Property Location	Billing Code Zip Code Map Page	Land Improvement Exemptions Total	Deduct. Cd. Own	Special Tax Codes	Num Units	TAXES 1st Half 1st Qtr 2nd Qtr
1	45 13 000000	40X120 DWG 2SF .1102	2	GREIS, ELIAS & LAURA 45 4TH ST RIDGEFIELD PARK NJ 45 FOURTH ST	00660 076601316 R2 TM05	217500 127100 344600	00		01	5274.11 2637.06 2637.05
2	45 14 000000	40X120 DWG 2SF .1102	2	CACERES, ANGEL H & MARGARITA 47 4TH ST RIDGEFIELD PARK NJ 47 FOURTH ST	00660 076601316 R2 TM05	217500 142900 360400	00		01	5515.92 2757.96 2757.96
3	45 15 000000	40X120 DWG 2SF .1102	2	PULEIO, JOSEPH R & MARCIA E 49 4TH ST RIDGEFIELD PARK NJ 49 FOURTH ST	00660 076601316 R2 TM05	217500 135500 353000	V 100		01	5277.67 2638.84 2638.83
4	45 16 000000	40X120 DWG 2SFG1 .1102	2	GALARZA, PETER & KAMOLCHANOK 51 4TH ST RIDGEFIELD PARK NJ 51 FOURTH ST	00660 076601316 R2 TM05	217500 104700 322200	00		01	4931.27 2465.64 2465.63
5	45 17 000000	36X125 DWG2 2SF .1033	2	ROTUNDO, STEFANIA 39 HACKENSACK AVENUE RIDGEFIELD PARK, NJ 39 HACKENSACK AVE	00660 07660 R2 TM05	213800 206500 420300	S 100		02	6307.69 3153.85 3153.84
6	45 18 000000	36X125 DWG 2SF .1033	2	ROBAYO, JAN S & MARIA F 41 HACKENSACK AVE RIDGEFIELD PARK, NJ 41 HACKENSACK AVE	00660 07660 R2 TM05	213800 123100 336900			01	5156.26 2578.13 2578.13
7	45 19 000000	36X125 DWG 2SFG2 .1033	2	SPENCE, PATSY 43 HACKENSACK AVE RIDGEFIELD PARK, NJ 43 HACKENSACK AVE	85308 07660 R2 TM05	213800 219300 433100			01	6628.60 3314.30 3314.30
8	45 20 000000	50X125 DWG 2SF .1435	2	HILLSIDE 45 LLC 45 HACKENSACK AVE RIDGEFIELD PARK, NJ 45 HACKENSACK AVE	07660 R2 TM05	226300 225200 451500			01	6910.21 3455.11 3455.10
9	45 21 000000	34X125 DWG 2SFG2 .0976	2	LUCIANO, ANTHONY & CRISTINA 14 ARTHUR COURT MONTVALE, NJ 47 HACKENSACK AVE	07645 R2 TM05	210600 198800 409400			01	6265.87 3132.94 3132.93
10	45 22 000000	48X125 DWG 1SF .1377	2	49 HACKENSACK AVE CO 49 HACKENSACK AVE RIDGEFIELD PARK, NJ 49 HACKENSACK AVE	00660 07660 R2 TM05	225000 167300 392300			01	6004.15 3002.08 3002.07
11	45 23 000000	50X120 DWG 1SFG1 .1377	2	SCHIFANO, CHRISTOPHER 150 5TH ST RIDGEFIELD PARK NJ 150 FIFTH ST	00660 076601336 R2 TM05	225000 128900 353900	00		01	5416.44 2708.22 2708.22
12	45 24 000000	50X120 DWG 1SFG1 .1377	2	AMARILES, EDISON A 146 FIFTH ST RIDGEFIELD PARK, NJ 146 FIFTH ST	00660 07660 R2 TM05	225000 174400 399400			01	6112.82 3056.41 3056.41
13	45 25 000000	50X120 DWG 1SFG1 .1377	2	CABBIGAT, ERNESTO D & ZENAIDA T 142 5TH ST RIDGEFIELD PARK NJ 142 FIFTH ST	076601336 R2 TM05	225000 243800 468800	00		01	7174.99 3587.50 3587.49
14	45 26 000000	50X120 DWG 1SF .1377	2	SCHMITT, JENNIFER LEIGH ETAL 138 5TH ST RIDGEFIELD PARK, NJ 138 FIFTH ST	00660 07660 R2 TM05	225000 175700 400700			01	6132.72 3066.36 3066.36

Line	1	2		3		4	5	6	7	8		
	Block No. Lot No. Qualification Account No.	Land Dimensions Building Description Additional Lots Acreage	Prop. Class	Owner's Name Address City State Property Location	Billing Code Zip Code Map Page	Land Improvement Exemptions Total	Deduct. Cd. Own	Special Tax Codes	Num Units	TAXES 1st Half 1st Qtr 2nd Qtr		
1	45 27 000000	50X120 DWG 1SFG2 .1377	2	RUTKOWSKI, CHRISTOPHER A & IRMA M 134 FIFTH ST RIDGEFIELD PARK NJ 134 FIFTH ST	076601336 R2 TM05	225000 126400 351400	00		01	5378.18 2689.09 2689.09		
2	45 28 000000	50X120 DWG 1SFG1 .1377	2	RIVAS, CARLOS ANTONIO ETAL 130 FIFTH STREET RIDGEFIELD PARK, NJ 130 FIFTH ST	00660 07660 R2 TM05	225000 132200 357200			01	5466.95 2733.48 2733.47		
3	45 29 000000	50X120 DWG 1SFG1 .1377	2	ESTEVES, NELSON & BEATRIZ 126 5TH ST RIDGEFIELD PARK NJ 126 FIFTH ST	00660 076601336 R2 TM05	225000 147500 372500	00		01	5701.12 2850.56 2850.56		
4	45 30 000000	50X120 DWG 1.5SF .1377	2	MELIADO, GEORGE T & ELLEN E 122 5TH ST RIDGEFIELD PARK NJ 122 FIFTH ST	076601336 R2 TM05	225000 183000 408000	00		01	6244.44 3122.22 3122.22		
5	45 31 000000	60X120 DWG 1SFG2 .1653	2	CHUNG, KIYOUNG 415 KENNEDY DRIVE FAIRVIEW, NJ 118 FIFTH ST	07022 R2 TM05	231000 237100 468100	00		01	7164.27 3582.14 3582.13		
6	45 32 000000	50X120 DWG 1.5SFG1 .1377	2	ALONSO JR, ALBERTO 114 FIFTH ST RIDGEFIELD PARK, NJ 114 FIFTH ST	00660 07660 R2 TM05	225000 185600 410600			01	6284.24 3142.12 3142.12		
7	45 33 000000	49X120 DWG2 2SFG1 .1350	2	ARIAS, JUAN E & JUANA B 110 5TH ST RIDGEFIELD PARK NJ 110 FIFTH ST	00660 076601336 R2 TM05	224400 195900 420300	00		02	6432.69 3216.35 3216.34		
8	45 34 000000	51X120 DWG 1.5SFG1 .1405	2	GILSON, SARA 106 FIFTH STREET RIDGEFIELD PARK, NJ 106 FIFTH ST	07660 R2 TM05	225600 282500 508100			01	7776.47 3888.24 3888.23		
9	45 35 000000	50X120 DWG 1.5SF .1377	2	WIJAYA, ALEXANDER JANTO ETAL 102 FIFTH ST RIDGEFIELD PARK, NJ 102 FIFTH ST	00660 07660 R2 TM05	224000 128900 352900			01	5401.14 2700.57 2700.57		
10	45.01 1 000000	10.00 AC BC STA 1SCB 10.0000	4A	MULTICULTURAL RADIO BRDCSTING INC 40 EXCHANGE PL STE 1010 NEW YORK NY BIRCH ST	10005 I3 TM11	2000000 429600 2429600				37185.03 18592.52 18592.51		
11	46 1 000000	8420 SF DWG 1SFG2 .1933	2	TUCKER, PIARI S 109 5TH ST RIDGEFIELD PARK NJ 109 FIFTH ST	00660 076601338 R2 TM05	235600 128300 363900	00		01	5569.49 2784.75 2784.74		
12	46 2 000000	6837SF DWG 1SFG2 .1570	2	PICONE, JOSEPH JOHN 735 KINDERKAMACK ROAD RIVER EDGE, NJ 111 FIFTH ST	07661 R2 TM05	229200 103100 332300			01	5085.85 2542.93 2542.92		
13	46 3 000000	45X161 DWG 1SF .1663	2	WORTHEN JR, CLYDE A & WEN-HSIN 115 5TH ST RIDGEFIELD PARK NJ 115 FIFTH ST	00660 076601338 R2 TM05	229900 115900 345800	00		01	5292.47 2646.24 2646.23		
14	46 4 000000	45X148 DWG 1SFG1 .1529	2	BEVERS, JOAN M & LINDA VANETTI 72 SWARTZEL DRIVE MIDDLETOWN NJ 117 FIFTH ST	07748 R2 TM05	226900 130600 357500	00		01	5471.54 2735.77 2735.77		

