

NEW JERSEY PROPERTY TAX SYSTEM LEGEND

PART 1		PART 2		Exempt Property Identification Codes	
CODE	NAME OF OWNER	PRINCIPLE USE OR PURPOSE	CODE		
01	Federal Government	01	General Government	055	Parsonage
02	State Government	02	Military Purposes	059	Rabbi Residence
03	County Government	03	Education	311	Salvation Army
04	Municipal Government	04	Health & Welfare Etal.	313	Rescue Squad
05	Del. Riv. & Bay Authority	05	Penal Institutions	315	Halfway House
06	Del. Riv. Basin Comm.	06	Police, Fire, Rescue	316	Nursing Home
07	Del. Riv. Joint Toll Bridge Comm.	07	Transportation	319	Veterans Home
08	Del. Riv. Port Authority	08	Utilities	322	Firemans Home
09	Del. Valley Reg. Plan. Comm.	09	Conservation	325	Civil Defense Shelter
10	N.J. Turnpike Authority	10	Religious and Charitable	330	Humane Society
11	Garden State Pkwy. Comm.	11	Burial Grounds	350	College
12	Interstate Sanitation Comm.	12	Civic and other Social Activities	353	Schools
13	Mid. Atl. State Air Poll. Ctri Comm.	13	Redevel. And Rehabilitation	356	Dormatory
14	N.Y.- N.J. Trans. Agency	14	Remediation	359	Laboratory
15	Palisades Int. Park Comm.	15	Housing and Mtg Fin. Project	362	Hall
16	Port Authority of N.Y.-N.J.	16	Urban Enterprize Zone	365	Agricultural Research
17	Tri-State Comm	17	C. 441 P.L. 1991	368	Nursery School
18	S. Jersey Port Comm.	18	Railroad	372	Library
19	Waterfront Comm. of N.Y.	19	Recreation	375	Museum
20	Charitable & Non-Profit Org.	20	Medical Office/ HEZ	378	Monument
21	Fraternal Organizations			381	Historic Site
22	Veterans Organizations			401	Military Post
23	Religious Organizations			405	Military Post, Air Force
24	Other			410	Coast Guard Station
25	Atlantic City Expressway			415	Naval Station
26	N.J. Sports & Exposition Authority			420	Armory
27	N.J. Econ. Dev. Authority			426	Barracks
28	County Food Dist. Authority			430	Ordinance Plant
29	Urban Renewal Entity			501	Fire House
30	CRDA- Casino Redev. Authority			505	Volunteer Fire Co.
31	N.J. Education Facilities Authority			510	Fire Tower
32	Hackensck Mead. Comm			530	Police Station
33	County Improvement Authority			535	Pistol Range
34	N.J. Natural Land Tr./ Natur. Cons			560	Penal Institution
35	N.J. House and Mtg. Fin. Agency			601	Stadium
36	N.J. Transit			604	Theatre
37	County Park Commission			607	Amphitheater
38	County Utilities Authority			610	Pavillion
39	County Housing Authority			613	Community Center
40	Municipal Housing Authority			616	Grange Hall
41	Municipal Utilities Authority			619	Forest
42	Municipal Improvement Authority			622	Park
43	Municipal Parking Authority			623	Green Acres
44	Patco			625	Game Preserve
45	S. Jersey Transportation Authority			628	Bird Sanctuary
				631	Hatchery
				634	Stable
				637	Camp
				640	Club
				643	Club House
				646	Golf Course
				649	Drum & Bugle Corps
				652	Beach
				655	Marina
				658	Boathouse
				661	Life Guard Station
				664	Bath House
				667	Boardwalk
				670	Boardwalk, Amusement
				673	Booth
				676	Refreshment Stand
				679	Restaurant
				682	Comfort Station
				701	Highway
				702	Tunnel
				704	Road
				707	Parkway
				710	Thoroughfare
				713	Circle
				716	Island
				719	Jug Handle
				722	Medial Strip
				725	Overpass
				726	Playground
				728	Right of Way
				730	Traffic Island
				731	T

TABLE OF AGGREGATES
OF TAXABLE AND EXEMPT PROPERTY IN THE TAXING DISTRICT OF WINFIELD PARK

FOR 2022

(1) VALUE OF LAND	2,634,000
(2) VALUE OF IMPROVEMENTS	13,932,700
(3) TOTAL VALUE LAND & IMPRVMT EXCL 2ND CLASS RR	16,566,700
(4) TAX VALUE MACH,IMPLMNT & EQUIPT OF TELEPHONE, PETROLEUM REFINERIES MISCELLANEOUS	92,950
(5) EXEMPTIONS	
POLLUTION CONTROL (RS 54:4-3.56)	
FIRE SUPPRESSION (RS 54:4-3.13)	
FALLOUT SHELTER (RS 54:4-3.48)	
WATER/SEWAGE FAC. (RS 54:4-3.59)	
UEZ ABATEMENT (RS 54:4-3.139)	
HOME IMPROVEMENT (RS 54:4-3.72)	
MULTI FAMILY (RS 54:4-3.121)	
CL 4 ABATEMENT (RS 54:4-3.95)	
RENEWABLE ENERGY (RS 54:4-3.113)	
DWELL ABATEMENT (RS 40A:21-5)	
DWELL EXEMPTION (RS 40A:21-5)	
NEW DWL/CONV ABATE (RS 40A:21-5)	
NEW DWL/CONV EXEM (RS 40A:21-5)	
MUL DWELL EXEM (RS 40A:21-6)	
MUL DWELL ABATE (RS 40A:21-6)	
COM/IND EXEMPTION (RS 40A:21-7)	
TOTAL	
(5A) DEDUCTIONS ALLOWED (C.73,L.1976)	
NBR VETERANS	36
NBR VETERANS WIDOWS	14
TOTAL	50
NBR SENIOR CITIZENS	41
NBR DISABLED PERSONS	13
NBR SURVIVING SPOUSE	1
TOTAL	105
(6) NET VALUATION TAXABLE	16,659,650
(7) TAX RATE - GENL TAX RATE PER \$100 TAXABLE VALUE	
(8) RATIO - AVERAGE RATIO OF ASSESSED TO TRUE VALUE OF REAL PROPERTY	%
(9A) UEZ EXPIRED (-)	
(9B) TRUE VALUE CL II RR PROPERTY (+)	
(10) EQUALIZATION	
(11) NET VALUE ON WHICH COUNTY TAXES ARE APPORTIONED	
(12) APPORTIONMENT OF TAXES	
TOTAL CNTY TAX APPRT ADJUSTMENTS	
CNTY EQUAL TBL APPL (+ OR -)	
APPEALS & CORR. (+ OR -)	
NET CNTY TAX APPOR	
LESS EXCESS STATE AID	

(13) VALUATION OF EXEMPT PROPERTY	
PUBLIC SCHOOL PROP	4,468,900
OTHER SCHOOL PROP	
PUBLIC PROP	2,724,900
CHURCH & CHARITABLE PROP	
CEMETERY & GRAVEYARD	
OTHER EXEMPT PROP	
TOTAL VALUE	7,193,800

(14) MISC REVENUE FOR SUPPORT OF BUDGET	
SURPLUS REVENUE APPROPRIATED	
MISC REVENUE ANTICIPATED	
RECEIPT FROM DELINQUENT TAX & LIEN	
TOTAL MISCELLANEOUS REVENUE	

(15) APPORTIONMENT OF TAXES

ITEM	AMOUNT	RATE
NET CNTY TX LESS ST AID		
COUNTY LIBRARY TAX		
COUNTY HEALTH TAX		
COUNTY OPEN SPACE		
DISTRICT SCHOOL TAX		
CONSOLIDATED SCHOOL TAX		
REGIONAL SCHOOL TAX		
MUNICIPAL OPEN SPACE		
MUNICIPAL LIBRARY TAX		
LOCAL MUNCPL PURPOSE TAX		
TOTAL TAX LEVY		

AUTHORIZED RATE

(16) REAL PROPERTY CLASSIFICATION SUMMARY

	ITEMS	TAX VALUE
1.	VACANT LAND	1
2.	RESIDENTIAL	698
3A.	FARM (REGULAR)	
3B.	FARM (QUALIFIED)	
4A.	COMMERCIAL	1
4B.	INDUSTRIAL	1,076,600
4C.	APARTMENT	
	TOTAL CLASS 4A,4B,4C	1,076,600
	TOTAL ALL CLASSES	16,566,700

STATE OF NEW JERSEY UNION COUNTY

I (WE) _____ ASSESSOR(S) OF THE
TAXING DISTRICT OF WINFIELD PARK DO SWEAR (OR AFFIRM)
THAT THE FOREGOING TAX LIST AND TAX DUPLICATE CONTAIN THE
VALUATIONS OF ALL THE PROPERTY LIABLE TO TAXATION IN THE TAXING
DISTRICT IN WHICH I (WE) AM (ARE) TAX ASSESSOR(S), AND THAT
SUCH PROPERTY HAS BEEN VALUED WITHOUT FAVOR OR PARTIALITY AT
ITS TAXABLE VALUE AND I (WE) HAVE ALLOWED ONLY SUCH EXEMPTIONS
AND DEDUCTIONS AS ARE PRESCRIBED BY LAW

I (WE) DO FURTHER SWEAR (OR AFFIRM) THAT, FOR THE TAX YEAR 2022,
I (WE) HAVE COMPLETED AND PUT INTO OPERATION A DISTRICT-WIDE
ADJUSTMENTS OF REAL PROPERTY TAXABLE VALUATIONS AND SUCH TAXABLE
VALUATIONS CONFORM TO THE PERCENTAGE LEVEL ESTABLISHED FOR SUCH
YEAR FOR EXPRESSING THE TAXABLE VALUE OF REAL PROPERTY IN THE
COUNTY.




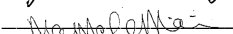


SWORN AND SUBSCRIBED BEFORE ME
THIS _____ DAY OF _____ OF 2022

ASSESSOR(S)

CERTIFICATION BY COUNTY BOARD

THIS IS TO CERTIFY THAT THE FOREGOING IS A TRUE AND
COMPLETE RECORD OF THE TAXES ASSESSED FOR THE YEAR 2022 IN THE
TAXING DISTRICT OF WINFIELD PARK, COUNTY OF
UNION, NEW JERSEY, AND THAT \$ 16,659,650 IS THE
NET VALUATION TAXABLE AND \$ _____ IS THE NET VALUATION
ON WHICH COUNTY TAXES AND REGIONAL OR CONSOLIDATED SCHOOL TAXES
ARE APPORTIONED.

ATTEST:

	PRESIDENT
	V. PRESIDENT
	COMMISSIONER
	COMMISSIONER
	COMMISSIONER
	COMMISSIONER

TAX ADMINISTRATOR
COUNTY BOARD OF TAXATION

TAXING DISTRICT 21 WINFIELD PARK		2022 TAX LIST		DISTRICT	SUMMARY	COUNTY 20	UNION	01/04/22
CLASSIFICATION	NO. OF PARCELS	LAND VALUE	IMPROVEMENT VALUE	TOTAL VALUE	BOOK VALUE OF TANG PERS PROP	EXEMPTION AMOUNT	NET TAXABLE VALUE	
1 VACANT LAND	1	2,634,000	0	2,634,000		0	2,634,000	
2 RESIDENTIAL	698	0	12,856,100	12,856,100		0	12,856,100	
3A FARM (REGULAR)	0	0	0	0		0	0	
3B FARM (QUALIFIED)	0	0	0	0		0	0	
4A COMMERCIAL	1	0	1,076,600	1,076,600		0	1,076,600	
4B INDUSTRIAL	0	0	0	0		0	0	
4C APARTMENT	0	0	0	0		0	0	
CLASS 4 TOTAL	1	0	1,076,600	1,076,600		0	1,076,600	
RATABLE TOTAL	700	2,634,000	13,932,700	16,566,700		0	16,566,700	
5A CLASS 1 RAILROAD	0	0	0	0		0	0	
5B CLASS 2 RAILROAD	0	0	0	0		0	0	
RAILROAD TOTAL	0	0	0	0		0	0	
6A TELEPHONE	1				92,950		92,950	
6B PETROL REFINRIES	0				0		0	
6C MISCELLANEOUS	0				0		0	
PUBLIC UTIL. TOTAL	1				92,950		92,950	
15A PUBLIC SCHOOL	2	378,000	4,090,900	4,468,900		0	4,468,900	
15B OTHER SCHOOL	0	0	0	0		0	0	
15C PUBLIC PROPERTY	5	1,531,200	1,193,700	2,724,900		0	2,724,900	
15D CHARITABLE	0	0	0	0		0	0	
15E CEMETERY	0	0	0	0		0	0	
15F MISCELLANEOUS	0	0	0	0		0	0	
EXEMPT TOTAL	7	1,909,200	5,284,600	7,193,800		0	7,193,800	
----- D E D U C T I O N S -----			----- E X E M P T I O N S -----			----- E X E M P T I O N S -----		
CLASSIFICATION	NO. OF DEDUCTS	DEDUCTION AMOUNT	CLASSIFICATION	NO. OF PARCELS	EXEMPTION AMOUNT	CLASSIFICATION	NO. OF PARCELS	EXEMPTION AMOUNT
SENIOR CITIZEN	41	10,250	FIRE SUPPRESS	0	0	DWELL ABATE	0	0
DISABLED PERSON	13	3,250	POLLUTION CNTRL	0	0	DWELL EXEMP	0	0
SURVIVING SPOUSE	1	250	FALLOUT SHELTER	0	0	NEW DWEL/CONV ABAT	0	0
VETERAN	36	9,000	WATER/SEWAGE FAC	0	0	NEW DWEL/CONV EXMT	0	0
WIDOW OF VETERAN	14	3,500	HOME IMPROVEMENT	0	0	MUL DWELL EXEMP	0	0
			CLASS 4 ABATEMENT	0	0	MUL DWELL ABATE	0	0
			MULTI-FAMILY DWELL	0	0	COM/IND EXEMP	0	0
			UEZ ABATEMENT	0	0	RENEWABLE ENERGY	0	0

I, _____, ASSESSOR OF THE TAXING DISTRICT OF WINFIELD PARK, DO SWEAR (OR AFFIRM) THAT THE FOREGOING TAX LIST AND TAX DUPLICATE CONTAIN THE VALUATIONS OF ALL THE PROPERTY LIABLE TO TAXATION IN THE TAXING DISTRICT IN WHICH I AM TAX ASSESSOR, AND THAT SUCH PROPERTY HAS BEEN VALUED WITHOUT FAVOR OR PARTIALITY AT ITS TAXABLE VALUE AND I HAVE ALLOWED ONLY SUCH EXEMPTIONS AND DEDUCTIONS AS ARE PRESCRIBED BY LAW.

ASSESSOR

I DO FURTHER SWEAR (OR AFFIRM) THAT, FOR THE TAX YEAR 2022, I HAVE COMPLETED AND PUT INTO OPERATION A DISTRICT WIDE ADJUSTMENT OF REAL PROPERTY TAXABLE VALUATIONS AND SUCH TAXABLE VALUATIONS CONFORM TO THE PERCENTAGE LEVEL ESTABLISHED FOR SUCH YEAR FOR EXPRESSING THE TAXABLE VALUE OF REAL PROPERTY IN THE COUNTY.

SWORN AND SUBSCRIBED BEFORE ME THIS _____ DAY OF _____ OF 2022. -----
ASSESSOR

TAXING DISTRICT NO. 21 WINFIELD PARK

COUNTY NO. 20 UNION

NAME OF OWNER ADDITIONAL OWNERS	PAGE NO.	BLOCK NO.	LOT NO.	LOT QUALIF.	ACCOUNT NO.	---DEED---	---PROPERTY---
BOOK	PAGE	CLASS	LOCATION				
ALBECK, BARBARA/WINFIELD MUT HSE	0036	8	4.B			2	30B WAVECREST AVE
ASHMONT, GRACE/MUTUAL HSE CORP	0030	7	2.02			2	3B WAVECREST AVE
BARTON, CONSTANCE/MUTUAL HSE CORP	0007	2	2.03			2	10C GULFSTREAM AVE
BELL, KATHY J/MUTUAL HSE CORP	0002	1	7.02			2	7B ATLANTIC DR
BERG, CHARLES/MUTUAL HSE CORP	0028	6	5			2	49 SEAFOAM AVE
BEUTE, BARBARA/MUTUAL HSE CORP	0026	5	22.02			2	41B SEAFOAM AVE
BOROVITZ, LOIS/MUTUAL HSE CORP	0017	4	2.03			2	1C SPRAY TERR
BROWN, JANET/MUTUAL HSE CORP	0017	4	4.02			2	3B SPRAY TERR
BUTLER, JAY W/MUTUAL HSE CORP	0043	9	11.B			2	62B WAVECREST AVE
CALLAHAN, JOSEPH/MUTUAL HSE CORP	0025	5	15.02			2	34B SEAFOAM AVE
CATULLO, ROBERT/MUTUAL HSE CORP	0029	6	19.03			2	63C SEAFOAM AVE
CHANDLER, MARGARET	0049	10	18.C			2	100C WAVECREST AVE
CHERRY, CECILIA/MUTUAL HSE CORP	0049	10	21.01			2	106 WAVECREST AVE
CHRIST, BERNARD, JR/MUTUAL HSE CORP	0018	4	5.03			2	4C SPRAY TERR
CHURCH, ROSEANN/MUTUAL HSE CORP	0034	7	18.03			2	19C WAVECREST AVE
CLEMENTI, G/MUTUAL HSE CORP	0013	3	5.02			2	5B RIVERVIEW TERR
CORBISIERO, JAMES/MUTUAL HSE CORP	0028	6	7.02			2	51B SEAFOAM AVE
DENNER, DOROTHEA /MUTUAL HSE CORP	0004	1	13.04			2	13D ATLANTIC DR
DINKELSPIEL, ALFRED/MUTUAL HSE CORP	0048	10	7			2	83 WAVECREST AVE
DOOLEY, DIANE/MUTUAL HSE CORP	0017	4	4.04			2	3D SPRAY TERR
DOWE, JANE P/MUTUAL HSE CORP	0010	2	11.04			2	4D PACIFIC DR
DRESEN, L/MUTUAL HOUSING CORP	0022	5	2.01			2	21A SEAFOAM AVE
DULOWSKI, ROGER/MUTUAL HSE CO	0015	3	15			2	15 RIVERVIEW TERR
EWERT, LINDA/MUTUAL HSE CORP	0037	8	9.03			2	35C WAVECREST AVE
FERNANDEZ, DANIEL/MUTUAL HSE CORP	0043	9	9.01			2	60A WAVECREST AVE
FISHER, JOANN/MUTUAL HSE CORP	0015	3	12.03			2	12C RIVERVIEW TERR
FORD, JOSEPH/MUTUAL HSE CORP	0050	11	2.02			2	118B WAVECREST AVE
GELBER, CAROLYN/MUTUAL HSE CORP	0019	4	11.01			2	5A SEAFOAM AVE
GOLDSTEIN, KENNETH/MUTUAL HSE CORP.	0014	3	9.02		00000 00000	2	9B RIVERVIEW TERR
GOYDIC, DANIEL/MUTUAL HSE CORP	0039	8	16.02			2	42B WAVECREST AVE
GREKSTAS, ED/MUTUAL HSE CORP	0005	1	18.01			2	1A GULFSTREAM AVE
HAFFER, WILLIAM/MUTUAL HSE CORP	0048	10	15			2	94 WAVECREST AVE
HASSINGER, K&A/MUTUAL HSE CORP	0019	4	14.04			2	8D SEAFOAM AVE
HEYDER, JOAN/MUTUAL HSE CORP	0013	3	5.01			2	5A RIVERVIEW TERR
HEYDER, WILLIAM H/MUTUAL HSE CORP	0045	9	19.B			2	70B WAVECREST AVE
HIGGINS, JANET/MUTUAL HSE CORP	0009	2	9.04			2	2D PACIFIC DR
HIMPELE, ALICE/MUTUAL HSE CORP	0006	1	24.03			2	7C GULFSTREAM AVE
HOCKENBURY, JANICE/MUTUAL HSE CORP	0051	11	3.D			2	120D WAVECREST AVE
HORA, SR DONALD/MUTUAL HSE CORP	0029	6	23			2	70 SEAFOAM AVE
JEDWABNIK, BERNARD/MUTUAL HSE CORP	0037	8	6.03			2	32C WAVECREST AVE
JOYCE RUCHOK/MUTUAL HSE CORP	0021	4	23.01			2	17A SEAFOAM AVE
KELLY, JOAN/MUTUAL HSE CORPP	0028	6	13			2	57 SEAFOAM AVE
KLUSEWICZ, MURIEL/MUTUAL HSE CORP	0021	4	21.01			2	15A SEAFOAM AVE
KLUSEWICZ, PAUL/MUTUAL HSE CORP	0042	9	4.04			2	55D WAVECREST AVE
KOCH, ELIZABETH/MUTUAL HSE CORP	0036	8	2.A			2	28A WAVECREST AVE
LA CROIX ROBERT/MUTUAL HSE CORP	0012	2	22.02			2	15B PACIFIC DR
LENDZION, VAUGHN/MUTUAL HSE CORP	0001	1	2.A			2	2A ATLANTIC DR
LEWIS, CAROL/MUTUAL HSE CORP	0005	1	18.02			2	1B GULFSTREAM AVE
LIEB, PAUL/MUTUAL HSE CORP	0008	2	4.01			2	13A GULFSTREAM AVE
LOBDELL, R/MUTUAL HSE CORP	0003	1	8.01			2	8A ATLANTIC DR
MARSDEN, GREGORY/MUTUAL HSE CORP	0007	2	3.04			2	11D GULFSTREAM AVE
MATTHEW VITEKS/MUTUAL HSE CORP	0004	1	12.03			2	12C ATLANTIC DR
MC GETTIGAN, GEORGE/MUTUAL HSE CORP	0047	10	2.03			2	78C WAVECREST AVE
MC GETTIGAN, LILLIAN/MUTUAL HSE CORP	0039	8	19.C			2	45C WAVECREST AVE
MCCASKILL, L/MUTUAL HOUSING CORP	0012	2	24.02		00000 00000	2	18B1 PACIFIC DR
MICENE, C/MUTUAL HOUSING CORP	0033	7	16.03			2	17C WAVECREST AVE
MORAN, GARY/MUTUAL HOUSING CORP	0041	9	2.03			2	53C WAVECREST AVE
MUTUAL HOUSING CORP	0031	7	6.01			2	7A WAVECREST AVE
MUTUAL HOUSING CORP	0001	1	4.01			2	4A1 ATLANTIC DR
MUTUAL HOUSING CORP	0005	1	16.01		00000 00000	2	18A ATLANTIC DRIVE
MUTUAL HOUSING CORP	0007	1	25.02			2	8B GULFSTREAM AVE
MUTUAL HOUSING CORP	0008	2	7.03			2	17C GULFSTREAM AVE
MUTUAL HOUSING CORP	0009	2	8.02			2	1B PACIFIC DR
MUTUAL HOUSING CORP	0010	2	13.02			2	6B PACIFIC DRIVE
MUTUAL HOUSING CORP	0013	3	1.02			2	1B RIVERVIEW TERR
MUTUAL HOUSING CORP	0015	3	17		00000 00000	2	17 RIVERVIEW TERR
MUTUAL HOUSING CORP	0016	3	24.02			2	30B RIVERVIEW TERR
MUTUAL HOUSING CORP	0017	4	5.01			2	4A SPRAY TERRACE

TAXING DISTRICT NO. 21 WINFIELD PARK

COUNTY NO. 20 UNION

NAME OF OWNER ADDITIONAL OWNERS	PAGE NO.	BLOCK NO.	LOT NO.	LOT QUALIF.	ACCOUNT NO.	DEED BOOK PAGE	CLASS	PROPERTY LOCATION
MUTUAL HOUSING CORP	0018	4	7.04				2	1D SEAFOAM AVE
MUTUAL HOUSING CORP	0018	4	8.01				2	2A SEAFOAM AVE
MUTUAL HOUSING CORP	0019	4	12.01				2	6A SEAFOAM AVE
MUTUAL HOUSING CORP	0020	4	18.01				2	12A SEAFOAM AVE
MUTUAL HOUSING CORP	0021	4	20.02				2	14B SEAFOAM AVE
MUTUAL HOUSING CORP	0021	4	22.04				2	16B2 SEAFOAM AVE
MUTUAL HOUSING CORP	0022	4	23.02			00000 00000	2	17B SEAFOAM AVE
MUTUAL HOUSING CORP	0022	5	1.01				2	20A SEAFOAM AVE
MUTUAL HOUSING CORP	0023	5	3.04				2	22B2 SEAFOAM AVE
MUTUAL HOUSING CORP	0023	5	6				2	25 SEAFOAM AVE
MUTUAL HOUSING CORP	0024	5	7.04				2	26D SEAFOAM AVE
MUTUAL HOUSING CORP	0024	5	10				2	29 SEAFOAM AVE
MUTUAL HOUSING CORP	0029	6	14				2	58 SEAFOAM AVE
MUTUAL HOUSING CORP	0029	6	18				2	62 SEAFOAM AVE
MUTUAL HOUSING CORP	0030	7	2.04				2	3D WAVECREST AVE
MUTUAL HOUSING CORP	0031	7	6.02				2	7B WAVECREST AVE
MUTUAL HOUSING CORP	0032	7	12.A				2	13A WAVECREST AVE
MUTUAL HOUSING CORP	0033	7	14.01				2	15A WAVECREST AVE
MUTUAL HOUSING CORP	0033	7	14.03				2	15C WAVECREST AVE
MUTUAL HOUSING CORP	0033	7	16.01				2	17A WAVECREST AVE
MUTUAL HOUSING CORP	0034	7	19.02				2	20B WAVECREST AVE
MUTUAL HOUSING CORP	0035	7	24.A				2	25A WAVECREST AVE
MUTUAL HOUSING CORP	0036	8	4.A				2	30A WAVECREST AVE
MUTUAL HOUSING CORP	0037	8	6.02				2	32B WAVECREST AVE
MUTUAL HOUSING CORP	0037	8	7.01				2	33A WAVECREST AVE
MUTUAL HOUSING CORP	0037	8	8.C				2	34C WAVECREST AVE
MUTUAL HOUSING CORP	0038	8	12.C				2	38C WAVECREST AVE
MUTUAL HOUSING CORP	0039	8	17.A				2	43A WAVECREST AVE
MUTUAL HOUSING CORP	0041	9	2.04				2	53D WAVECREST AVE
MUTUAL HOUSING CORP	0043	9	9.03				2	60C WAVECREST AVE
MUTUAL HOUSING CORP	0044	9	14.01				2	65A WAVECREST AVE
MUTUAL HOUSING CORP	0046	9	24.02				2	75B WAVECREST AVE
MUTUAL HOUSING CORP	0046	9	25.B				2	76B WAVECREST AVE
MUTUAL HOUSING CORP	0047	10	3.03				2	79C WAVECREST AVE
MUTUAL HOUSING CORP	0049	10	17.03				2	98C WAVECREST AVE
MUTUAL HOUSING CORP	0049	10	19.03				2	102C WAVECREST AVE
MUTUAL HS CORP	0006	1	20.01				2	3A GULFSTREAM AVE
MUTUAL HSE	0024	5	11.03				2	30C SEAFOAM AVE
MUTUAL HSE CO	0034	7	20.A				2	21A WAVECREST AVE
MUTUAL HSE CO	0038	8	15.01				2	41A WAVECREST AVE
MUTUAL HSE CO	0049	10	16.03				2	96C WAVECREST AVE
MUTUAL HSE COR	0017	4	5.02				2	4B SPRAY TERR
MUTUAL HSE COR	0021	4	21.03				2	15C SEAFOAM AVE
MUTUAL HSE CORP	0001	1	1.A				2	1A ATLANTIC DR
MUTUAL HSE CORP	0001	1	1.B				2	1B ATLANTIC DR
MUTUAL HSE CORP	0001	1	1.C				2	1C ATLANTIC DR
MUTUAL HSE CORP	0001	1	2.B			00000 00000	2	2B ATLANTIC DR
MUTUAL HSE CORP	0001	1	2.C				2	2C ATLANTIC DR
MUTUAL HSE CORP	0001	1	3.A				2	3A ATLANTIC DR
MUTUAL HSE CORP	0001	1	3.B			00000 00000	2	3B ATLANTIC DR
MUTUAL HSE CORP	0001	1	4.02				2	4B1 ATLANTIC DR
MUTUAL HSE CORP	0002	1	4.03				2	4A1 ATLANTIC DR
MUTUAL HSE CORP	0002	1	4.04				2	4B1 ATLANTIC DR
MUTUAL HSE CORP	0002	1	5.01				2	5A ATLANTIC DR
MUTUAL HSE CORP	0002	1	5.02				2	5B ATLANTIC DR
MUTUAL HSE CORP	0002	1	5.03				2	5C ATLANTIC DR
MUTUAL HSE CORP	0002	1	6.02				2	6B ATLANTIC DR
MUTUAL HSE CORP	0002	1	6.03				2	6C ATLANTIC DR
MUTUAL HSE CORP	0002	1	7.01				2	7A ATLANTIC DR
MUTUAL HSE CORP	0003	1	7.03				2	7C ATLANTIC DR
MUTUAL HSE CORP	0003	1	8.02				2	8B ATLANTIC DR
MUTUAL HSE CORP	0003	1	8.03				2	8C ATLANTIC DR
MUTUAL HSE CORP	0003	1	9.01				2	9A ATLANTIC DR
MUTUAL HSE CORP	0003	1	9.02				2	9B ATLANTIC DR
MUTUAL HSE CORP	0003	1	9.03				2	9C ATLANTIC DR
MUTUAL HSE CORP	0003	1	10.01				2	10A1 ATLANTIC DR
MUTUAL HSE CORP	0003	1	10.02				2	10B1 ATLANTIC DR
MUTUAL HSE CORP	0003	1	10.03				2	10A2 ATLANTIC DR

TAXING DISTRICT NO. 21 WINFIELD PARK

COUNTY NO. 20 UNION

NAME OF OWNER ADDITIONAL OWNERS	PAGE NO.	BLOCK NO.	LOT NO.	LOT QUALIF.	ACCOUNT NO.	DEED BOOK PAGE	CLASS	PROPERTY LOCATION
MUTUAL HSE CORP	0003	1	10.04				2	10B2 ATLANTIC DR
MUTUAL HSE CORP	0003	1	11.01				2	11A1 ATLANTIC DR
MUTUAL HSE CORP	0003	1	11.02				2	11B1 ATLANTIC DR
MUTUAL HSE CORP	0004	1	11.03				2	11A2 ATLANTIC DR
MUTUAL HSE CORP	0004	1	11.04				2	11B2 ATLANTIC DR
MUTUAL HSE CORP	0004	1	12.01				2	12A ATLANTIC DR
MUTUAL HSE CORP	0004	1	12.02				2	12B ATLANTIC DR
MUTUAL HSE CORP	0004	1	13.01				2	13A ATLANTIC DR
MUTUAL HSE CORP	0004	1	13.02				2	13B ATLANTIC DR
MUTUAL HSE CORP	0004	1	13.03				2	13C ATLANTIC DR
MUTUAL HSE CORP	0004	1	14.01				2	14A ATLANTIC DR
MUTUAL HSE CORP	0004	1	14.02			00000 00000	2	14B ATLANTIC DR
MUTUAL HSE CORP	0004	1	15.01			00000 00000	2	16A ATLANTIC DR
MUTUAL HSE CORP	0005	1	15.03				2	16C ATLANTIC DR
MUTUAL HSE CORP	0005	1	16.02				2	18B ATLANTIC DRIVE
MUTUAL HSE CORP	0005	1	16.03			00000 00000	2	18C ATLANTIC DRIVE
MUTUAL HSE CORP	0005	1	16.04				2	18D ATLANTIC DR
MUTUAL HSE CORP	0005	1	17.01				2	20A ATLANTIC DR
MUTUAL HSE CORP	0005	1	17.02				2	20B ATLANTIC DR
MUTUAL HSE CORP	0005	1	17.03				2	20C ATLANTIC DR
MUTUAL HSE CORP	0005	1	17.04				2	20D ATLANTIC DR
MUTUAL HSE CORP	0005	1	18.03				2	1 C GULFSTREAM AV
MUTUAL HSE CORP	0005	1	19.01				2	2A GULFSTREAM AVE
MUTUAL HSE CORP	0005	1	19.02				2	2B GULFSTREAM AVE
MUTUAL HSE CORP	0006	1	19.03				2	2C GULFSTREAM AVE
MUTUAL HSE CORP	0006	1	20.02				2	3B GULFSTREAM AVE
MUTUAL HSE CORP	0006	1	20.03				2	3C GULFSTREAM AVE
MUTUAL HSE CORP	0006	1	21.01				2	4A GULFSTREAM AVE
MUTUAL HSE CORP	0006	1	21.02				2	4B GULFSTREAM AVE
MUTUAL HSE CORP	0006	1	22.01				2	5A GULFSTREAM AVE
MUTUAL HSE CORP	0006	1	22.02				2	5B GULFSTREAM AVE
MUTUAL HSE CORP	0006	1	22.03			00000 00000	2	5C GULFSTREAM AVE
MUTUAL HSE CORP	0006	1	23.01				2	6A GULFSTREAM AVE
MUTUAL HSE CORP	0006	1	23.02				2	6B GULFSTREAM AVE
MUTUAL HSE CORP	0006	1	24.01				2	7A GULFSTREAM AVE
MUTUAL HSE CORP	0006	1	24.02				2	7B GULFSTREAM AVE
MUTUAL HSE CORP	0007	1	24.04				2	7D GULFSTREAM AVE
MUTUAL HSE CORP	0007	1	25.01				2	8A GULFSTREAM AVE
MUTUAL HSE CORP	0007	2	1.01				2	9A GULFSTREAM AVE
MUTUAL HSE CORP	0007	2	1.02				2	9B GULFSTREAM AVE
MUTUAL HSE CORP	0007	2	1.03				2	9C GULFSTREAM AVE
MUTUAL HSE CORP	0007	2	1.04				2	9D GULFSTREAM AVE
MUTUAL HSE CORP	0007	2	2.01				2	10A GULFSTREAM AVE
MUTUAL HSE CORP	0007	2	2.02				2	10B GULFSTREAM AVE
MUTUAL HSE CORP	0007	2	3.01				2	11A GULFSTREAM AVE
MUTUAL HSE CORP	0007	2	3.02				2	11B GULFSTREAM AVE
MUTUAL HSE CORP	0007	2	3.03				2	11C GULFSTREAM AVE
MUTUAL HSE CORP	0008	2	4.02				2	13B GULFSTREAM AVE
MUTUAL HSE CORP	0008	2	4.03				2	13C GULFSTREAM AVE
MUTUAL HSE CORP	0008	2	4.04				2	13D GULFSTREAM AVE
MUTUAL HSE CORP	0008	2	5.01				2	14A GULFSTREAM AVE
MUTUAL HSE CORP	0008	2	5.02				2	14B GULFSTREAM AVE
MUTUAL HSE CORP	0008	2	5.03				2	14C GULFSTREAM AVE
MUTUAL HSE CORP	0008	2	6.01				2	15A GULFSTREAM AVE
MUTUAL HSE CORP	0008	2	6.02				2	15B GULFSTREAM AVE
MUTUAL HSE CORP	0008	2	6.03				2	15C GULFSTREAM AVE
MUTUAL HSE CORP	0008	2	6.04				2	15D GULFSTREAM AVE
MUTUAL HSE CORP	0008	2	7.01				2	17A GULFSTREAM AVE
MUTUAL HSE CORP	0008	2	7.02				2	17B GULFSTREAM AVE
MUTUAL HSE CORP	0009	2	8.01				2	1A PACIFIC DR
MUTUAL HSE CORP	0009	2	8.03				2	1C PACIFIC DR
MUTUAL HSE CORP	0009	2	8.04				2	1D PACIFIC DR
MUTUAL HSE CORP	0009	2	9.01				2	2A PACIFIC DR
MUTUAL HSE CORP	0009	2	9.02				2	2B PACIFIC DRIVE
MUTUAL HSE CORP	0009	2	9.03				2	2C PACIFIC DRIVE
MUTUAL HSE CORP	0009	2	10.01				2	3A PACIFIC DR
MUTUAL HSE CORP	0009	2	10.03				2	3C PACIFIC DR
MUTUAL HSE CORP	0009	2	10.04				2	3D PACIFIC DR

TAXING DISTRICT NO. 21 WINFIELD PARK

COUNTY NO. 20 UNION

NAME OF OWNER ADDITIONAL OWNERS	PAGE NO.	BLOCK NO.	LOT NO.	LOT QUALIF.	ACCOUNT NO.	----DEED--- BOOK PAGE	CLASS	PROPERTY LOCATION
MUTUAL HSE CORP	0009	2	11.01				2	4A PACIFIC DR
MUTUAL HSE CORP	0009	2	11.02				2	4B PACIFIC DR
MUTUAL HSE CORP	0010	2	11.03				2	4C PACIFIC DR
MUTUAL HSE CORP	0010	2	12.01				2	5A PACIFIC DR
MUTUAL HSE CORP	0010	2	12.02				2	5B PACIFIC DR
MUTUAL HSE CORP	0010	2	12.03				2	5C PACIFIC DR
MUTUAL HSE CORP	0010	2	12.04				2	5D PACIFIC DR
MUTUAL HSE CORP	0010	2	13.01				2	6A PACIFIC DR
MUTUAL HSE CORP	0010	2	13.03				2	6C PACIFIC DR
MUTUAL HSE CORP	0010	2	14.01				2	7A PACIFIC DR
MUTUAL HSE CORP	0010	2	14.02				2	7B PACIFIC DR
MUTUAL HSE CORP	0010	2	15.01				2	8A PACIFIC DR
MUTUAL HSE CORP	0010	2	15.02				2	8B PACIFIC DR
MUTUAL HSE CORP	0010	2	15.03				2	8C PACIFIC DR
MUTUAL HSE CORP	0011	2	16.01				2	9A PACIFIC DR
MUTUAL HSE CORP	0011	2	16.02				2	9B PACIFIC DR
MUTUAL HSE CORP	0011	2	17.01				2	10A PACIFIC DR
MUTUAL HSE CORP	0011	2	17.02				2	10B PACIFIC DR
MUTUAL HSE CORP	0011	2	17.03				2	10C PACIFIC DR
MUTUAL HSE CORP	0011	2	18.01				2	11A PACIFIC DR
MUTUAL HSE CORP	0011	2	18.02				2	11B PACIFIC DR
MUTUAL HSE CORP	0011	2	18.03				2	11C PACIFIC DR
MUTUAL HSE CORP	0011	2	19.01				2	12A1 PACIFIC DR
MUTUAL HSE CORP	0011	2	19.02				2	12B1 PACIFIC DR
MUTUAL HSE CORP	0011	2	19.03				2	12A2 PACIFIC DR
MUTUAL HSE CORP	0011	2	19.04				2	12B2 PACIFIC DR
MUTUAL HSE CORP	0011	2	20.02				2	13B PACIFIC DR
MUTUAL HSE CORP	0012	2	20.03				2	13C PACIFIC DR
MUTUAL HSE CORP	0012	2	21.01				2	14A PACIFIC DR
MUTUAL HSE CORP	0012	2	21.02				2	14B PACIFIC DR
MUTUAL HSE CORP	0012	2	21.03				2	14C PACIFIC DR
MUTUAL HSE CORP	0012	2	22.01				2	15A PACIFIC DR
MUTUAL HSE CORP	0012	2	22.03				2	15C PACIFIC DR
MUTUAL HSE CORP	0012	2	23.01				2	16A PACIFIC DR
MUTUAL HSE CORP	0012	2	23.03				2	16C PACIFIC DR
MUTUAL HSE CORP	0012	2	24.01				2	18A1 PACIFIC DR
MUTUAL HSE CORP	0012	2	24.03				2	18A2 PACIFIC DR
MUTUAL HSE CORP	0012	2	24.04				2	18B2 PACIFIC DR
MUTUAL HSE CORP	0013	2	25.01				2	20A PACIFIC DR
MUTUAL HSE CORP	0013	2	25.02				2	20B PACIFIC DR
MUTUAL HSE CORP	0013	2	25.03				2	20C PACIFIC DR
MUTUAL HSE CORP	0013	3	1.01				2	1A RIVERVIEW TERR
MUTUAL HSE CORP	0013	3	1.03				2	1C RIVERVIEW TERR
MUTUAL HSE CORP	0013	3	2.01				2	2 RIVERVIEW TERR
MUTUAL HSE CORP	0013	3	3.01				2	3A RIVERVIEW TERR
MUTUAL HSE CORP	0013	3	3.02				2	3B RIVERVIEW TERR
MUTUAL HSE CORP	0013	3	3.03				2	3C RIVERVIEW TERR
MUTUAL HSE CORP	0013	3	3.04				2	3D RIVERVIEW TERR
MUTUAL HSE CORP	0014	3	5.03				2	5C RIVERVIEW TERR
MUTUAL HSE CORP	0014	3	5.04				2	5D RIVERVIEW TERR
MUTUAL HSE CORP	0014	3	7.02				2	7B RIVERVIEW TERR
MUTUAL HSE CORP	0014	3	8			00000 00000	2	8 RIVERVIEW TERR
MUTUAL HSE CORP	0014	3	9.01				2	9A RIVERVIEW TERR
MUTUAL HSE CORP	0014	3	10.01				2	10A RIVERVIEW TERR
MUTUAL HSE CORP	0014	3	10.02				2	10B RIVERVIEW TERR
MUTUAL HSE CORP	0014	3	10.03				2	10C RIVERVIEW TERR
MUTUAL HSE CORP	0014	3	10.04			00000 00000	2	10D RIVERVIEW TERR
MUTUAL HSE CORP	0014	3	11.01				2	11A RIVERVIEW TERR
MUTUAL HSE CORP	0015	3	12.01				2	12A RIVERVIEW TERR
MUTUAL HSE CORP	0015	3	12.02				2	12B RIVERVIEW TERR
MUTUAL HSE CORP	0015	3	12.04				2	12D RIVERVIEW TERR
MUTUAL HSE CORP	0015	3	13.01				2	13A RIVERVIEW TERR
MUTUAL HSE CORP	0015	3	13.02				2	13B RIVERVIEW TERR
MUTUAL HSE CORP	0015	3	13.03				2	13C RIVERVIEW TERR
MUTUAL HSE CORP	0015	3	14.01				2	14A RIVERVIEW TERR
MUTUAL HSE CORP	0015	3	14.02				2	14B RIVERVIEW TERR
MUTUAL HSE CORP	0015	3	16.01				2	16A RIVERVIEW TERR
MUTUAL HSE CORP	0015	3	16.02				2	16B RIVERVIEW TERR

TAXING DISTRICT NO. 21 WINFIELD PARK

COUNTY NO. 20 UNION

NAME OF OWNER ADDITIONAL OWNERS	PAGE NO.	BLOCK NO.	LOT NO.	LOT QUALIF.	ACCOUNT NO.	---DEED--- BOOK PAGE	CLASS	PROPERTY LOCATION
MUTUAL HSE CORP	0016	3	18.01				2	18A RIVERVIEW TERR
MUTUAL HSE CORP	0016	3	18.02				2	18B RIVERVIEW TERR
MUTUAL HSE CORP	0016	3	19.01				2	20A RIVERVIEW TERR
MUTUAL HSE CORP	0016	3	19.02				2	20B RIVERVIEW TERR
MUTUAL HSE CORP	0016	3	19.03			00000 00000	2	20C RIVERVIEW TERR
MUTUAL HSE CORP	0016	3	19.04				2	20D RIVERVIEW TERR
MUTUAL HSE CORP	0016	3	20				2	22 RIVERVIEW TERR
MUTUAL HSE CORP	0016	3	21				2	24 RIVERVIEW TERR
MUTUAL HSE CORP	0016	3	22				2	26 RIVERVIEW TERR
MUTUAL HSE CORP	0016	3	23				2	28 RIVERVIEW TERR
MUTUAL HSE CORP	0016	3	24.01				2	30A RIVERVIEW TERR
MUTUAL HSE CORP	0016	3	24.03				2	30C RIVERVIEW TERR
MUTUAL HSE CORP	0016	3	24.04				2	30D RIVERVIEW TERR
MUTUAL HSE CORP	0017	3	25				2	32 RIVERVIEW TERR
MUTUAL HSE CORP	0017	4	2.02				2	1B SPRAY TERR
MUTUAL HSE CORP	0017	4	3.01			00000 00000	2	2A SPRAY TERRACE
MUTUAL HSE CORP	0017	4	3.02				2	2B SPRAY TERRACE
MUTUAL HSE CORP	0017	4	3.03				2	2C SPRAY TERRACE
MUTUAL HSE CORP	0017	4	4.01				2	3A SPRAY TERRACE
MUTUAL HSE CORP	0017	4	4.03				2	3C SPRAY TERR
MUTUAL HSE CORP	0018	4	6.01				2	5A SPRAY TERR
MUTUAL HSE CORP	0018	4	6.02				2	5B SPRAY TERRACE
MUTUAL HSE CORP	0018	4	6.03				2	5C SPRAY TERRACE
MUTUAL HSE CORP	0018	4	7.01				2	1A SEAFOAM AVE
MUTUAL HSE CORP	0018	4	7.02				2	1B SEAFOAM AVE
MUTUAL HSE CORP	0018	4	7.03				2	1C SEAFOAM AVE
MUTUAL HSE CORP	0018	4	8.02				2	2B SEAFOAM AVE
MUTUAL HSE CORP	0018	4	8.03				2	2C SEAFOAM AVE
MUTUAL HSE CORP	0018	4	9.01				2	3A SEAFOAM AVE
MUTUAL HSE CORP	0018	4	9.02				2	3B SEAFOAM AVE
MUTUAL HSE CORP	0018	4	10.01				2	4A SEAFOAM AVE
MUTUAL HSE CORP	0019	4	10.02				2	4B SEAFOAM AVE
MUTUAL HSE CORP	0019	4	10.03				2	4C SEAFOAM AVE
MUTUAL HSE CORP	0019	4	11.02				2	5B SEAFOAM AVE
MUTUAL HSE CORP	0019	4	11.03				2	5C SEAFOAM AVE
MUTUAL HSE CORP	0019	4	12.02				2	6B SEAFOAM AVE
MUTUAL HSE CORP	0019	4	12.03				2	6C SEAFOAM AVE
MUTUAL HSE CORP	0019	4	13.01				2	7A SEAFOAM AVE
MUTUAL HSE CORP	0019	4	13.02				2	7B SEAFOAM AVE
MUTUAL HSE CORP	0019	4	14.01				2	8A SEAFOAM AVE
MUTUAL HSE CORP	0019	4	14.02				2	8B SEAFOAM AVE
MUTUAL HSE CORP	0019	4	14.03				2	8C SEAFOAM AVE
MUTUAL HSE CORP	0020	4	15.01				2	9A SEAFOAM AVE
MUTUAL HSE CORP	0020	4	15.02				2	9B SEAFOAM AVE
MUTUAL HSE CORP	0020	4	15.03				2	9C SEAFOAM AVE
MUTUAL HSE CORP	0020	4	15.04				2	9D SEAFOAM AVE
MUTUAL HSE CORP	0020	4	16.02				2	10B SEAFOAM AVE
MUTUAL HSE CORP	0020	4	16.04				2	10D SEAFOAM AVE
MUTUAL HSE CORP	0020	4	17.01				2	11A SEAFOAM AVE
MUTUAL HSE CORP	0020	4	17.02				2	11B SEAFOAM AVE
MUTUAL HSE CORP	0020	4	18.02				2	12B SEAFOAM AVE
MUTUAL HSE CORP	0020	4	18.03				2	12C SEAFOAM AVE
MUTUAL HSE CORP	0020	4	18.04			00000 00000	2	12D SEAFOAM AVE
MUTUAL HSE CORP	0021	4	19.02				2	13B SEAFOAM AVE
MUTUAL HSE CORP	0021	4	20.03				2	14C SEAFOAM AVE
MUTUAL HSE CORP	0021	4	20.04				2	14D SEAFOAM AVE
MUTUAL HSE CORP	0021	4	21.02				2	15B SEAFOAM AVE
MUTUAL HSE CORP	0021	4	22.01				2	16A1 SEAFOAM AVE
MUTUAL HSE CORP	0021	4	22.02				2	16B1 SEAFOAM AVE
MUTUAL HSE CORP	0021	4	22.03				2	16A2 SEAFOAM AVE
MUTUAL HSE CORP	0022	4	23.03				2	17C SEAFOAM AVE
MUTUAL HSE CORP	0022	4	24.01				2	18A SEAFOAM AVE
MUTUAL HSE CORP	0022	4	24.02				2	18B SEAFOAM AVE
MUTUAL HSE CORP	0022	4	24.03				2	18C SEAFOAM AVE
MUTUAL HSE CORP	0022	4	24.04				2	18D SEAFOAM AVE
MUTUAL HSE CORP	0022	4	25.01				2	19A SEAFOAM AVE
MUTUAL HSE CORP	0022	4	25.02				2	19B SEAFOAM AVE
MUTUAL HSE CORP	0022	4	25.03				2	19C SEAFOAM AVE

TAXING DISTRICT NO. 21 WINFIELD PARK

COUNTY NO. 20 UNION

NAME OF OWNER ADDITIONAL OWNERS	PAGE NO.	BLOCK NO.	LOT NO.	LOT QUALIF.	ACCOUNT NO.	DEED BOOK	DEED PAGE	CLASS	PROPERTY LOCATION
MUTUAL HSE CORP	0022	5	1.02					2	20B SEAFOAM AVE
MUTUAL HSE CORP	0022	5	1.03					2	20C SEAFOAM AVE
MUTUAL HSE CORP	0023	5	2.02					2	21B SEAFOAM AVE
MUTUAL HSE CORP	0023	5	3.01					2	22A1 SEAFOAM AVE
MUTUAL HSE CORP	0023	5	3.02					2	22B1 SEAFOAM AVE
MUTUAL HSE CORP	0023	5	3.03					2	22A2 SEAFOAM AVE
MUTUAL HSE CORP	0023	5	4.01					2	23A SEAFOAM AVE
MUTUAL HSE CORP	0023	5	4.02					2	23B SEAFOAM AVE
MUTUAL HSE CORP	0023	5	5.01					2	24A SEAFOAM AVE
MUTUAL HSE CORP	0023	5	5.02					2	24B SEAFOAM AVE
MUTUAL HSE CORP	0023	5	5.03					2	24C SEAFOAM AVE
MUTUAL HSE CORP	0023	5	5.04					2	24D SEAFOAM AVE
MUTUAL HSE CORP	0023	5	7.01					2	26A SEAFOAM AVE
MUTUAL HSE CORP	0023	5	7.02			00000	00000	2	26B SEAFOAM AVE
MUTUAL HSE CORP	0024	5	7.03					2	26C SEAFOAM AVE
MUTUAL HSE CORP	0024	5	9.01					2	28A1 SEAFOAM AVE
MUTUAL HSE CORP	0024	5	9.02					2	28B1 SEAFOAM AVE
MUTUAL HSE CORP	0024	5	9.03					2	28A2 SEAFOAM AVE
MUTUAL HSE CORP	0024	5	9.04					2	28B2 SEAFOAM AVE
MUTUAL HSE CORP	0024	5	11.01					2	30A SEAFOAM AVE
MUTUAL HSE CORP	0024	5	11.02					2	30B SEAFOAM AVE
MUTUAL HSE CORP	0024	5	11.04					2	30D SEAFOAM AVE
MUTUAL HSE CORP	0024	5	12					2	31 SEAFOAM AVE
MUTUAL HSE CORP	0024	5	13.01					2	32A SEAFOAM AVE
MUTUAL HSE CORP	0025	5	13.02					2	32B SEAFOAM AVE
MUTUAL HSE CORP	0025	5	13.03					2	32C SEAFOAM AVE
MUTUAL HSE CORP	0025	5	13.04					2	32D SEAFOAM AVE
MUTUAL HSE CORP	0025	5	14.01					2	33A SEAFOAM AVE
MUTUAL HSE CORP	0025	5	14.02					2	33B SEAFOAM AVE
MUTUAL HSE CORP	0025	5	14.03					2	33C SEAFOAM AVE
MUTUAL HSE CORP	0025	5	15.01					2	34A SEAFOAM AVE
MUTUAL HSE CORP	0025	5	15.03					2	34C SEAFOAM AVE
MUTUAL HSE CORP	0025	5	16.01					2	35A SEAFOAM AVE
MUTUAL HSE CORP	0025	5	16.02					2	35B SEAFOAM AVE
MUTUAL HSE CORP	0025	5	16.03					2	35C SEAFOAM AVE
MUTUAL HSE CORP	0025	5	17.01					2	36A SEAFOAM AVE
MUTUAL HSE CORP	0025	5	17.02					2	36B SEAFOAM AVE
MUTUAL HSE CORP	0026	5	18.01					2	37A SEAFOAM AVE
MUTUAL HSE CORP	0026	5	18.02					2	37B SEAFOAM AVE
MUTUAL HSE CORP	0026	5	18.03					2	37C SEAFOAM AVE
MUTUAL HSE CORP	0026	5	18.04					2	37D SEAFOAM AVE
MUTUAL HSE CORP	0026	5	19.01					2	38A SEAFOAM AVE
MUTUAL HSE CORP	0026	5	19.02					2	38B SEAFOAM AVE
MUTUAL HSE CORP	0026	5	20.01					2	39A SEAFOAM AVE
MUTUAL HSE CORP	0026	5	20.02					2	39B SEAFOAM AVE
MUTUAL HSE CORP	0026	5	20.03					2	39C SEAFOAM AVE
MUTUAL HSE CORP	0026	5	21.01					2	40A SEAFOAM AVE
MUTUAL HSE CORP	0026	5	21.02					2	40B SEAFOAM AVE
MUTUAL HSE CORP	0026	5	21.03					2	40C SEAFOAM AVE
MUTUAL HSE CORP	0027	5	22.03					2	41C SEAFOAM AVE
MUTUAL HSE CORP	0027	5	23.01					2	42A SEAFOAM AVE
MUTUAL HSE CORP	0027	5	23.02					2	42B SEAFOAM AVE
MUTUAL HSE CORP	0027	5	25.01			00000	00000	2	44A SEAFOAM AVE
MUTUAL HSE CORP	0027	5	25.02					2	44B SEAFOAM AVE
MUTUAL HSE CORP	0027	5	25.03					2	44C SEAFOAM AVE
MUTUAL HSE CORP	0027	6	2.01					2	46A SEAFOAM AVE
MUTUAL HSE CORP	0027	6	2.02					2	46B SEAFOAM AVE
MUTUAL HSE CORP	0027	6	2.03					2	46C SEAFOAM AVE
MUTUAL HSE CORP	0027	6	3					2	47 SEAFOAM AVE
MUTUAL HSE CORP	0027	6	4.01			00000	00000	2	48A SEAFOAM AVE
MUTUAL HSE CORP	0027	6	4.02					2	48B SEAFOAM AVE
MUTUAL HSE CORP	0028	6	4.03					2	48C SEAFOAM AVE
MUTUAL HSE CORP	0028	6	6.01					2	50A SEAFOAM AVE
MUTUAL HSE CORP	0028	6	6.02					2	50B SEAFOAM AVE
MUTUAL HSE CORP	0028	6	6.03					2	50C SEAFOAM AVE
MUTUAL HSE CORP	0028	6	7.01					2	51A SEAFOAM AVE
MUTUAL HSE CORP	0028	6	9.01					2	53A SEAFOAM AVE
MUTUAL HSE CORP	0028	6	9.02					2	53B SEAFOAM AVE

TAXING DISTRICT NO. 21 WINFIELD PARK

COUNTY NO. 20 UNION

NAME OF OWNER ADDITIONAL OWNERS	PAGE NO.	BLOCK NO.	LOT NO.	LOT QUALIF.	ACCOUNT NO.	DEED BOOK PAGE	CLASS	PROPERTY LOCATION
MUTUAL HSE CORP	0028	6	10				2	54 SEAFOAM AVE
MUTUAL HSE CORP	0029	6	15				2	59 SEAFOAM AVE
MUTUAL HSE CORP	0029	6	17				2	61 SEAFOAM AVE
MUTUAL HSE CORP	0029	6	19.01			00000 00000	2	63A SEAFOAM AVE
MUTUAL HSE CORP	0029	6	20.01				2	64A SEAFOAM AVE
MUTUAL HSE CORP	0029	6	20.02				2	64B SEAFOAM AVE
MUTUAL HSE CORP	0029	6	21				2	66 SEAFOAM AVE
MUTUAL HSE CORP	0030	6	25.01				2	1A WAVECREST AVE
MUTUAL HSE CORP	0030	6	25.02				2	1B WAVECREST AVE
MUTUAL HSE CORP	0030	7	1.02				2	2B WAVECREST AVE
MUTUAL HSE CORP	0030	7	1.03				2	2C WAVECREST AVE
MUTUAL HSE CORP	0030	7	2.01				2	3A WAVECREST AVE
MUTUAL HSE CORP	0030	7	2.03				2	3C WAVECREST AVE
MUTUAL HSE CORP	0030	7	3.A				2	4A WAVECREST AVE
MUTUAL HSE CORP	0030	7	3.B				2	4B WAVECREST AVE
MUTUAL HSE CORP	0030	7	3.C				2	4C WAVECREST AVE
MUTUAL HSE CORP	0030	7	4.01				2	5A WAVECREST AVE
MUTUAL HSE CORP	0031	7	4.03				2	5C WAVECREST AVE
MUTUAL HSE CORP	0031	7	5.01				2	6A WAVECREST AVE
MUTUAL HSE CORP	0031	7	5.02				2	6B WAVECREST AVE
MUTUAL HSE CORP	0031	7	5.03				2	6C WAVECREST AVE
MUTUAL HSE CORP	0031	7	6.03				2	7C WAVECREST AVE
MUTUAL HSE CORP	0031	7	7.01				2	8A WAVECREST AVE
MUTUAL HSE CORP	0031	7	7.02				2	8B WAVECREST AVE
MUTUAL HSE CORP	0031	7	7.03				2	8C WAVECREST AVE
MUTUAL HSE CORP	0031	7	8.A1				2	9A1 WAVECREST AVE
MUTUAL HSE CORP	0031	7	8.A2				2	9A2 WAVECREST AVE
MUTUAL HSE CORP	0031	7	8.B1				2	9B1 WAVECREST AVE
MUTUAL HSE CORP	0032	7	8.B2				2	9B2 WAVECREST AVE
MUTUAL HSE CORP	0032	7	9.02				2	10B WAVECREST AVE
MUTUAL HSE CORP	0032	7	9.03				2	10C WAVECREST AVE
MUTUAL HSE CORP	0032	7	10.A				2	11A WAVECREST AVE
MUTUAL HSE CORP	0032	7	10.B				2	11B WAVECREST AVE
MUTUAL HSE CORP	0032	7	10.C				2	11C WAVECREST AVE
MUTUAL HSE CORP	0032	7	11.A				2	12A WAVECREST AVE
MUTUAL HSE CORP	0032	7	11.B				2	12B WAVECREST AVE
MUTUAL HSE CORP	0032	7	11.C				2	12C WAVECREST AVE
MUTUAL HSE CORP	0032	7	12.B				2	13B WAVECREST AVE
MUTUAL HSE CORP	0032	7	12.C				2	13C WAVECREST AVE
MUTUAL HSE CORP	0033	7	13.02				2	14B WAVECREST AVE
MUTUAL HSE CORP	0033	7	13.03			00000 00000	2	14C WAVECREST AVE
MUTUAL HSE CORP	0033	7	15.A				2	16A WAVECREST AVE
MUTUAL HSE CORP	0033	7	15.B				2	16B WAVECREST AVE
MUTUAL HSE CORP	0033	7	15.C				2	16C WAVECREST AVE
MUTUAL HSE CORP	0033	7	16.02				2	17B WAVECREST AVE
MUTUAL HSE CORP	0033	7	17.01				2	18A WAVECREST AVE
MUTUAL HSE CORP	0033	7	17.03				2	18C WAVECREST AVE
MUTUAL HSE CORP	0034	7	18.01				2	19A WAVECREST AVE
MUTUAL HSE CORP	0034	7	18.02				2	19B WAVECREST AVE
MUTUAL HSE CORP	0034	7	19.01				2	20A WAVECREST AVE
MUTUAL HSE CORP	0034	7	19.03				2	20C WAVECREST AVE
MUTUAL HSE CORP	0034	7	20.B				2	21B WAVECREST AVE
MUTUAL HSE CORP	0034	7	20.C				2	21C WAVECREST AVE
MUTUAL HSE CORP	0034	7	21.A				2	22A WAVECREST AVE
MUTUAL HSE CORP	0034	7	21.B				2	22B WAVECREST AVE
MUTUAL HSE CORP	0034	7	21.C				2	22C WAVECREST AVE
MUTUAL HSE CORP	0034	7	22.A				2	23A WAVECREST AVE
MUTUAL HSE CORP	0034	7	22.B				2	23B WAVECREST AVE
MUTUAL HSE CORP	0035	7	22.C				2	23C WAVECREST AVE
MUTUAL HSE CORP	0035	7	22.D				2	23D WAVECREST AVE
MUTUAL HSE CORP	0035	7	23.A				2	24A WAVECREST AVE
MUTUAL HSE CORP	0035	7	23.B				2	24B WAVECREST AVE
MUTUAL HSE CORP	0035	7	24.B				2	25B WAVECREST AVE
MUTUAL HSE CORP	0035	7	24.C				2	25C WAVECREST AVE
MUTUAL HSE CORP	0035	7	24.D				2	25D WAVECREST AVE
MUTUAL HSE CORP	0035	7	25.A				2	26A WAVECREST AVE
MUTUAL HSE CORP	0035	7	25.B				2	26B WAVECREST AVE
MUTUAL HSE CORP	0035	7	25.C				2	26C WAVECREST AVE

TAXING DISTRICT NO. 21 WINFIELD PARK

COUNTY NO. 20 UNION

NAME OF OWNER ADDITIONAL OWNERS	PAGE NO.	BLOCK NO.	LOT NO.	LOT QUALIF.	ACCOUNT NO.	DEED BOOK	DEED PAGE	CLASS	PROPERTY LOCATION
MUTUAL HSE CORP	0035	8	1.01					2	27A WAVECREST AVE
MUTUAL HSE CORP	0035	8	1.02					2	27B WAVECREST AVE
MUTUAL HSE CORP	0036	8	1.03					2	27C WAVECREST AVE
MUTUAL HSE CORP	0036	8	2.B					2	28B WAVECREST AVE
MUTUAL HSE CORP	0036	8	2.C					2	28C WAVECREST AVE
MUTUAL HSE CORP	0036	8	3.A					2	29A WAVECREST AVE
MUTUAL HSE CORP	0036	8	3.C					2	29C WAVECREST AVE
MUTUAL HSE CORP	0036	8	4.C					2	30C WAVECREST AVE
MUTUAL HSE CORP	0036	8	5.01					2	31A WAVECREST AVE
MUTUAL HSE CORP	0036	8	5.02					2	31B WAVECREST AVE
MUTUAL HSE CORP	0036	8	5.03					2	31C WAVECREST AVE
MUTUAL HSE CORP	0037	8	7.02					2	33B WAVECREST AVE
MUTUAL HSE CORP	0037	8	7.03					2	33C WAVECREST AVE
MUTUAL HSE CORP	0037	8	8.A					2	34A WAVECREST AVE
MUTUAL HSE CORP	0037	8	8.B					2	34B WAVECREST AVE
MUTUAL HSE CORP	0037	8	9.01					2	35A WAVECREST AVE
MUTUAL HSE CORP	0037	8	9.02					2	35B WAVECREST AVE
MUTUAL HSE CORP	0037	8	10.A					2	36A WAVECREST AVE
MUTUAL HSE CORP	0037	8	10.B					2	36B WAVECREST AVE
MUTUAL HSE CORP	0038	8	11.01					2	37A WAVECREST AVE
MUTUAL HSE CORP	0038	8	11.02					2	37B WAVECREST AVE
MUTUAL HSE CORP	0038	8	11.03					2	37C WAVECREST AVE
MUTUAL HSE CORP	0038	8	12.A					2	38A WAVECREST AVE
MUTUAL HSE CORP	0038	8	12.B			00000	00000	2	38B WAVECREST AVE
MUTUAL HSE CORP	0038	8	13.01					2	39A1 WAVECREST AVE
MUTUAL HSE CORP	0038	8	13.02					2	39B1 WAVECREST AVE
MUTUAL HSE CORP	0038	8	13.03					2	39A2 WAVECREST AVE
MUTUAL HSE CORP	0038	8	13.04					2	39B2 WAVECREST AVE
MUTUAL HSE CORP	0038	8	14.01					2	40A WAVECREST AVE
MUTUAL HSE CORP	0038	8	14.02					2	40B WAVECREST AVE
MUTUAL HSE CORP	0038	8	14.03					2	40C WAVECREST AVE
MUTUAL HSE CORP	0039	8	15.02			00000	00000	2	41B WAVECREST AVE
MUTUAL HSE CORP	0039	8	15.03					2	41C WAVECREST AVE
MUTUAL HSE CORP	0039	8	16.03					2	42C WAVECREST AVE
MUTUAL HSE CORP	0039	8	17.B					2	43B WAVECREST AVE
MUTUAL HSE CORP	0039	8	17.C					2	43C WAVECREST AVE
MUTUAL HSE CORP	0039	8	18.01					2	44A WAVECREST AVE
MUTUAL HSE CORP	0039	8	18.02					2	44B WAVECREST AVE
MUTUAL HSE CORP	0039	8	19.A					2	45A WAVECREST AVE
MUTUAL HSE CORP	0040	8	19.D					2	45D WAVECREST AVE
MUTUAL HSE CORP	0040	8	20.01					2	46A WAVECREST AVE
MUTUAL HSE CORP	0040	8	20.02					2	46B WAVECREST AVE
MUTUAL HSE CORP	0040	8	20.03					2	46C WAVECREST AVE
MUTUAL HSE CORP	0040	8	21.01					2	47A WAVECREST AVE
MUTUAL HSE CORP	0040	8	21.02					2	47B WAVECREST AVE
MUTUAL HSE CORP	0040	8	22.02					2	48B WAVECREST AVE
MUTUAL HSE CORP	0040	8	22.03					2	48C WAVECREST AVE
MUTUAL HSE CORP	0040	8	23.01					2	49A WAVECREST AVE
MUTUAL HSE CORP	0040	8	24.01					2	50A WAVECREST AVE
MUTUAL HSE CORP	0040	8	24.02					2	50B WAVECREST AVE
MUTUAL HSE CORP	0040	8	24.03					2	50C WAVECREST AVE
MUTUAL HSE CORP	0041	8	25.01					2	51A WAVECREST AVE
MUTUAL HSE CORP	0041	8	25.02					2	51B WAVECREST AVE
MUTUAL HSE CORP	0041	8	25.03					2	51C WAVECREST AVE
MUTUAL HSE CORP	0041	8	25.04					2	51D WAVECREST AVE
MUTUAL HSE CORP	0041	9	1.01					2	52A WAVECREST AVE
MUTUAL HSE CORP	0041	9	1.02					2	52B WAVECREST AVE
MUTUAL HSE CORP	0041	9	2.01					2	53A WAVECREST AVE
MUTUAL HSE CORP	0041	9	2.02					2	53B WAVECREST AVE
MUTUAL HSE CORP	0041	9	3.01					2	54A WAVECREST AVE
MUTUAL HSE CORP	0041	9	3.02					2	54B WAVECREST AVE
MUTUAL HSE CORP	0041	9	3.03					2	54C WAVECREST AVE
MUTUAL HSE CORP	0042	9	4.01					2	55A WAVECREST AVE
MUTUAL HSE CORP	0042	9	4.02			00000	00000	2	55B WAVECREST AVE
MUTUAL HSE CORP	0042	9	4.03					2	55C WAVECREST AVE
MUTUAL HSE CORP	0042	9	5.A			00000	00000	2	56A WAVECREST AVE
MUTUAL HSE CORP	0042	9	5.B					2	56B WAVECREST AVE
MUTUAL HSE CORP	0042	9	5.C					2	56C WAVECREST AVE

TAXING DISTRICT NO. 21 WINFIELD PARK

COUNTY NO. 20 UNION

NAME OF OWNER ADDITIONAL OWNERS	PAGE NO.	BLOCK NO.	LOT NO.	LOT QUALIF.	ACCOUNT NO.	DEED BOOK	DEED PAGE	CLASS	PROPERTY LOCATION
MUTUAL HSE CORP	0042	9	6.02					2	57B WAVECREST AVE
MUTUAL HSE CORP	0042	9	6.03					2	57C WAVECREST AVE
MUTUAL HSE CORP	0042	9	6.04					2	57D WAVECREST AVE
MUTUAL HSE CORP	0042	9	7.A					2	58A WAVECREST AVE
MUTUAL HSE CORP	0042	9	7.B					2	58B WAVECREST AVE
MUTUAL HSE CORP	0042	9	7.C					2	58C WAVECREST AVE
MUTUAL HSE CORP	0043	9	8.A					2	59A WAVECREST AVE
MUTUAL HSE CORP	0043	9	8.B					2	59B WAVECREST AVE
MUTUAL HSE CORP	0043	9	9.02					2	60B WAVECREST AVE
MUTUAL HSE CORP	0043	9	10.02					2	61B WAVECREST AVE
MUTUAL HSE CORP	0043	9	10.03					2	61C WAVECREST AVE
MUTUAL HSE CORP	0043	9	11.A					2	62A WAVECREST AVE
MUTUAL HSE CORP	0043	9	11.C					2	62C WAVECREST AVE
MUTUAL HSE CORP	0043	9	12.A					2	63 WAVECREST AVE
MUTUAL HSE CORP	0043	9	12.B					2	63B WAVECREST AVE
MUTUAL HSE CORP	0043	9	12.C					2	63C WAVECREST AVE
MUTUAL HSE CORP	0044	9	13.01					2	64A WAVECREST AVE
MUTUAL HSE CORP	0044	9	13.02					2	64B WAVECREST AVE
MUTUAL HSE CORP	0044	9	13.03					2	64C WAVECREST AVE
MUTUAL HSE CORP	0044	9	14.02					2	65B WAVECREST AVE
MUTUAL HSE CORP	0044	9	14.03					2	65C WAVECREST AVE
MUTUAL HSE CORP	0044	9	15.01					2	66A WAVECREST AVE
MUTUAL HSE CORP	0044	9	15.02					2	66B WAVECREST AVE
MUTUAL HSE CORP	0044	9	15.03					2	66C WAVECREST AVE
MUTUAL HSE CORP	0044	9	16.A					2	67A WAVECREST AVE
MUTUAL HSE CORP	0044	9	16.B					2	67B WAVECREST AVE
MUTUAL HSE CORP	0044	9	17.A					2	68A WAVECREST AVE
MUTUAL HSE CORP	0044	9	17.B					2	68B WAVECREST AVE
MUTUAL HSE CORP	0044	9	17.C					2	68C WAVECREST AVE
MUTUAL HSE CORP	0045	9	18.01					2	69A WAVECREST AVE
MUTUAL HSE CORP	0045	9	18.02					2	69B WAVECREST AVE
MUTUAL HSE CORP	0045	9	18.03			00000	00000	2	69C WAVECREST AVE
MUTUAL HSE CORP	0045	9	18.04					2	69D WAVECREST AVE
MUTUAL HSE CORP	0045	9	19.A					2	70A WAVECREST AVE
MUTUAL HSE CORP	0045	9	19.C					2	70C WAVECREST AVE
MUTUAL HSE CORP	0045	9	20.01					2	71A WAVECREST AVE
MUTUAL HSE CORP	0045	9	20.02					2	71B WAVECREST AVE
MUTUAL HSE CORP	0045	9	20.03					2	71C WAVECREST AVE
MUTUAL HSE CORP	0045	9	20.04					2	71D WAVECREST AVE
MUTUAL HSE CORP	0045	9	21.A					2	72A WAVECREST AVE
MUTUAL HSE CORP	0045	9	21.B					2	72B WAVECREST AVE
MUTUAL HSE CORP	0046	9	22.01					2	73A WAVECREST AVE
MUTUAL HSE CORP	0046	9	22.02			00000	00000	2	73B WAVECREST AVE
MUTUAL HSE CORP	0046	9	22.03					2	73C WAVECREST AVE
MUTUAL HSE CORP	0046	9	23.01					2	74A WAVECREST AVE
MUTUAL HSE CORP	0046	9	23.02					2	74B WAVECREST AVE
MUTUAL HSE CORP	0046	9	23.03					2	74C WAVECREST AVE
MUTUAL HSE CORP	0046	9	24.01					2	75A WAVECREST AVE
MUTUAL HSE CORP	0046	9	24.03					2	75C WAVECREST AVE
MUTUAL HSE CORP	0046	9	25.A					2	76A WAVECREST AVE
MUTUAL HSE CORP	0046	9	25.C					2	76C WAVECREST AVE
MUTUAL HSE CORP	0046	10	1.01					2	77A WAVECREST AVE
MUTUAL HSE CORP	0046	10	1.02					2	77B WAVECREST AVE
MUTUAL HSE CORP	0047	10	1.03					2	77C WAVECREST AVE
MUTUAL HSE CORP	0047	10	1.04					2	77D WAVECREST AVE
MUTUAL HSE CORP	0047	10	2.01					2	78A WAVECREST AVE
MUTUAL HSE CORP	0047	10	2.02					2	78B WAVECREST AVE
MUTUAL HSE CORP	0047	10	3.01					2	79A WAVECREST AVE
MUTUAL HSE CORP	0047	10	3.02					2	79B WAVECREST AVE
MUTUAL HSE CORP	0047	10	3.04					2	79D WAVECREST AVE
MUTUAL HSE CORP	0047	10	4.01					2	80A WAVECREST AVE
MUTUAL HSE CORP	0047	10	4.03					2	80C WAVECREST AVE
MUTUAL HSE CORP	0047	10	6.01					2	82A WAVECREST AVE
MUTUAL HSE CORP	0048	10	6.02					2	82B WAVECREST AVE
MUTUAL HSE CORP	0048	10	8.A					2	84A WAVECREST AVE
MUTUAL HSE CORP	0048	10	8.B					2	84B WAVECREST AVE
MUTUAL HSE CORP	0048	10	8.C					2	84C WAVECREST AVE
MUTUAL HSE CORP	0048	10	9					2	85 WAVECREST AVE

TAXING DISTRICT NO. 21 WINFIELD PARK

COUNTY NO. 20 UNION

NAME OF OWNER ADDITIONAL OWNERS	PAGE NO.	BLOCK NO.	LOT NO.	LOT QUALIF.	ACCOUNT NO.	DEED BOOK PAGE	CLASS	PROPERTY LOCATION
MUTUAL HSE CORP	0048	10	10.01				2	86A WAVECREST AVE
MUTUAL HSE CORP	0048	10	10.02				2	86B WAVECREST AVE
MUTUAL HSE CORP	0048	10	10.03				2	86C WAVECREST AVE
MUTUAL HSE CORP	0048	10	12				2	88 WAVECREST AVE
MUTUAL HSE CORP	0048	10	13				2	90 WAVECREST AVE
MUTUAL HSE CORP	0049	10	16.01				2	96A WAVECREST AVE
MUTUAL HSE CORP	0049	10	16.02				2	96B WAVECREST AVE
MUTUAL HSE CORP	0049	10	17.01				2	98A WAVECREST AVE
MUTUAL HSE CORP	0049	10	17.02				2	98B WAVECREST AVE
MUTUAL HSE CORP	0049	10	18.A				2	100A WAVECREST AVE
MUTUAL HSE CORP	0049	10	18.B				2	100B WAVECREST AVE
MUTUAL HSE CORP	0049	10	19.01				2	102A WAVECREST AVE
MUTUAL HSE CORP	0049	10	19.02				2	102B WAVECREST AVE
MUTUAL HSE CORP	0050	10	21.02				2	106B WAVECREST AVE
MUTUAL HSE CORP	0050	10	23.01				2	110A WAVECREST AVE
MUTUAL HSE CORP	0050	10	23.02				2	110B WAVECREST AVE
MUTUAL HSE CORP	0050	10	23.03				2	110C WAVECREST AVE
MUTUAL HSE CORP	0050	10	24.A				2	112A WAVECREST AVE
MUTUAL HSE CORP	0050	10	24.B				2	112B WAVECREST AVE
MUTUAL HSE CORP	0050	10	25.01				2	114A WAVECREST AVE
MUTUAL HSE CORP	0050	10	25.02				2	114B WAVECREST AVE
MUTUAL HSE CORP	0050	11	1.A				2	116A WAVECREST AVE
MUTUAL HSE CORP	0050	11	1.B				2	116B WAVECREST AVE
MUTUAL HSE CORP	0050	11	2.01				2	118A WAVECREST AVE
MUTUAL HSE CORP	0051	11	3.A				2	120A WAVECREST AVE
MUTUAL HSE CORP	0051	11	3.B				2	120B WAVECREST AVE
MUTUAL HSE CORP	0051	11	3.C				2	120C WAVECREST AVE
MUTUAL HSE CORPP	0013	3	4				2	4 RIVERVIEW TERR
MUTUALHSE CORP	0029	6	19.04				2	63D SEAFOAM AVE
NAJDZIN, MICHAEL/MUTUAL HSE CORP	0032	7	13.01				2	14A WAVECREST AVE
NEWHARD, ELLEN/MUTUAL HSE CORP	0002	1	6.01				2	6A ATLANTIC DR
NUDGE, MARLENE/MUTUAL HSE CORP	0036	8	6.01				2	32A WAVECREST AVE
O'GRADY, DANIEL/MUTUAL HSE CORP	0041	9	1.03				2	52C WAVECREST AVE
PETRALIA, VINCENT/MUTUAL HSE CORP	0026	5	22.01				2	41A SEAFOAM AVE
REAGOR, WARREN/MUTUAL HSE CORP	0014	3	7.01				2	7A RIVERVIEW TERR
ROBERT READIE/MUTUAL HSE CORP	0009	2	10.02				2	3B PACIFIC DR
ROSS, PIERRE/MUTUAL HSE CORP	0020	4	16.01				2	10A SEAFOAM AVE
ROZANSKI, MARK/MUTUAL HOUSING CORP	0001	1	3.C				2	3C ATLANTIC DR
RUSSO, RICHARD/MUTUAL HSE CORP	0035	7	23.C			00000 00000	2	24C WAVECREST AVE
SACKS, FREDERICK/MUTUAL HSE CORP	0039	8	18.03				2	44C WAVECREST AVE
SAMUEL PILOT/MUTUAL HSE CORP	0045	9	21.C				2	72C WAVECREST AVE
SCHAUTZ, LAWRENCE/MUTUAL HSE CORP	0050	10	22				2	108 WAVECREST AVE
SCHUMANN, JOSEPH/MUTUAL HSE CO	0017	4	2.01			00000 00000	2	1A SPRAY TERR
SHAFFER, MARIANNE/MUTUAL HSE CORP	0004	1	14.03				2	14C ATLANTIC DR
SHEALEY, CHRISTINE/MUTUAL HSE CORP	0004	1	15.02				2	16B ATLANTIC DR
SHIPKOWSKI, G/MUTUAL HSE CORP	0040	8	22.01				2	48A WAVECREST AVE
SIANO, PHYLLIS/MUTUAL HSE CORP	0036	8	3.B				2	29B WAVECREST AVE
STRYCHOWSKI, I//MUTUAL HSE CORP	0040	8	23.02			00000 00000	2	49B WAVECREST AVE
STULPIN, ALICE/MUTUAL HSE CORP	0047	10	4.02				2	80B WAVECREST AVE
STULPIN, BARBARA/MUTUAL HSE CORPP	0043	9	10.01				2	61A WAVECREST AVE
SWEENEY, WAYNE/MUTUAL HSE CORP	0022	5	1.04				2	20D SEAFOAM AVE
TANGO, MICHAEL /MUTUAL HSE CORP	0003	1	9.04				2	9D ATLANTIC DR
TEMPLE, ROBERT/MUTUAL HSE CORP	0037	8	10.C				2	36C WAVECREST AVE
THOMPSON, JUDITH/MUTUAL HSE CORP	0032	7	9.01				2	10A WAVECREST AVE
THORPE, STEPHEN E/MUTUAL HSE CORP	0020	4	16.03				2	10C SEAFOAM AVE
THORPE, STEPHEN/MUTUAL HSE CORP	0030	7	1.01			00000 00000	2	2A WAVECREST AVE
TORO, ALFRED & THERESA/MUT HSE CORP	0033	7	14.02				2	15B WAVECREST AVE
TWP OF WINFIELD	0001	1	1		X		15A	12 GULFSTREAM
TWP OF WINFIELD	0001	1	1.01				15A	12 GULFSTREAM AVE
TWP OF WINFIELD	0001	1	4				15C	12 GULFSTREAM AVE
TWP OF WINFIELD	0002	1	5		X		15C	14 GULFSTREAM
TWP OF WINFIELD	0002	1	6				15C	ATLANTIC DR
TWP OF WINFIELD	0002	1	6		X		15C	GULFSTREAM AVE
TWP OF WINFIELD	0002	1	7		X		15C	GULFSTREAM AVE
VILLANTI, MICHAEL/MUTUAL HSE CORP	0021	4	20.01				2	14A SEAFOAM AVE
VITEKA, A/MUTUAL HOUSING CORP	0011	2	20.01				2	13A PACIFIC DR
VITEKA, FREDERICK/MUTUAL HSE CORP	0012	2	23.02				2	16B PACIFIC DR
VOCCIA SALVATORE/MUTUAL HSE CORP	0014	3	11.02				2	11B RIVERVIEW TERR

TAXING DISTRICT NO. 21 WINFIELD PARK

COUNTY NO. 20 UNION

NAME OF OWNER ADDITIONAL OWNERS	PAGE NO.	BLOCK NO.	LOT NO.	LOT QUALIF.	ACCOUNT NO.	DEED BOOK PAGE	CLASS	PROPERTY LOCATION
WALLACE, THEODORE/MUTUAL HSE CORP	0039	8	19.B				2	45B WAVECREST AVE
WANCEA, FRANK/MUTUAL HSE CORP	0033	7	17.02				2	18B WAVECREST AVE
WINFIELD MUTUAL HOUSING CORP	0014	3	6				2	6 RIVERVIEW TERR
WINFIELD MUTUAL HOUSING CORP	0017	4	1				2	34 RIVERVIEW TERR
WINFIELD MUTUAL HOUSING CORP	0021	4	19.01				2	13A SEAFOAM AVE
WINFIELD MUTUAL HOUSING CORP	0024	5	8				2	27 SEAFOAM AVE
WINFIELD MUTUAL HOUSING CORP	0027	5	24				2	43 SEAFOAM AVE
WINFIELD MUTUAL HOUSING CORP	0027	6	1				2	45 SEAFOAM AVE
WINFIELD MUTUAL HOUSING CORP	0028	6	8				2	52 SEAFOAM AVE
WINFIELD MUTUAL HOUSING CORP	0028	6	11				2	55 SEAFOAM AVE
WINFIELD MUTUAL HOUSING CORP	0028	6	12				2	56 SEAFOAM AVE
WINFIELD MUTUAL HOUSING CORP	0029	6	16				2	60 SEAFOAM AVE
WINFIELD MUTUAL HOUSING CORP	0029	6	22				2	68 SEAFOAM AVE
WINFIELD MUTUAL HOUSING CORP	0042	9	6.01				2	57A WAVECREST AVE
WINFIELD MUTUAL HOUSING CORP	0047	10	5				2	81 WAVECREST AVE
WINFIELD MUTUAL HOUSING CORP	0048	10	11				2	87 WAVECREST AVE
WINFIELD MUTUAL HOUSING CORP	0048	10	14				2	92 WAVECREST AVE
WINFIELD MUTUAL HOUSING CORP	0049	10	20				2	104 WAVECREST AVE
WINFIELD MUTUAL HOUSING CORP	0051	11	5				2	WAVECREST AVE
WINFIELD MUTUAL HOUSING CORP	0051	11	6				4A	WAVECREST AVE
WINFIELD MUTUAL HOUSING CORP	0051	11	8				1	ENTIRE TOWNSHIP
WINSOR, LINDA/MUTUAL HSE CORP	0031	7	4.02				2	5B WAVECREST AVE
WOZNIAK, BARBARA/MUTUAL HSE CORP	0050	11	1.C				2	116C WAVECREST AVE
WRIGHT, SUE/MUTUAL HSE CORP	0030	6	24				2	72 SEAFOAM AVE
WRUNSKI, RUTHANN/MUTUAL HSE CORP	0029	6	19.02				2	63B SEAFOAM AVE
YANNIE, PHYLLIS/MUTUAL HSE CORP	0039	8	16.01			00000 00000	2	42A WAVECREST AVE
YAREMKO, EILEEN/MUTUAL HSE CORP	0015	3	13.04				2	13D RIVERVIEW TERR

TAXING DISTRICT NO. 21 WINFIELD PARK

COUNTY NO. 20 UNION

NAME OF OWNER ADDITIONAL OWNERS	PAGE NO.	BLOCK NO.	LOT NO.	LOT QUALIF.	ACCOUNT NO.	-----DEED----- BOOK PAGE CLASS	-----PROPERTY----- LOCATION
------------------------------------	-------------	--------------	------------	----------------	----------------	-----------------------------------	--------------------------------

VERIZON - NJ TAX DEPT	0000	9999	1			00000 00000 6A 0	
-----------------------	------	------	---	--	--	------------------	--

TAXING DISTRICT NO. 21 WINFIELD PARK

COUNTY NO. 20 UNION

NAME OF OWNER ADDITIONAL OWNERS	PAGE NO.	BLOCK NO.	LOT NO.	LOT QUALIF.	ACCOUNT NO.	-----DEED----- BOOK PAGE	-----PROPERTY----- CLASS LOCATION
TWP OF WINFIELD	0001	1	1		X		15A 12 GULFSTREAM
TWP OF WINFIELD	0001	1	1.01				15A 12 GULFSTREAM AVE
TWP OF WINFIELD	0001	1	4				15C 12 GULFSTREAM AVE
TWP OF WINFIELD	0001	1	5		X		15C 14 GULFSTREAM
TWP OF WINFIELD	0001	1	6				15C ATLANTIC DR
TWP OF WINFIELD	0001	1	6		X		15C GULFSTREAM AVE
TWP OF WINFIELD	0001	1	7		X		15C GULFSTREAM AVE

TAXING DISTRICT NO. 21 WINFIELD PARK

COUNTY NO. 20 UNION

PROPERTY LOCATION	PAGE NO.	BLOCK NO.	LOT NO.	LOT QUALIF.	ACCOUNT NO.	ZONE	TAX MAP	PROP CLASS	NAME OF OWNER
ATLANTIC DR	0002	1	6					15C	TWP OF WINFIELD
1A ATLANTIC DR	0001	1	1.A					2	MUTUAL HSE CORP
1B ATLANTIC DR	0001	1	1.B					2	MUTUAL HSE CORP
1C ATLANTIC DR	0001	1	1.C					2	MUTUAL HSE CORP
2A ATLANTIC DR	0001	1	2.A					2	LENDZION, VAUGHN/MUTUAL HSE CORP
2B ATLANTIC DR	0001	1	2.B					2	MUTUAL HSE CORP
2C ATLANTIC DR	0001	1	2.C					2	MUTUAL HSE CORP
3A ATLANTIC DR	0001	1	3.A					2	MUTUAL HSE CORP
3B ATLANTIC DR	0001	1	3.B					2	MUTUAL HSE CORP
3C ATLANTIC DR	0001	1	3.C					2	ROZANSKI, MARK/MUTUAL HOUSING CORP
4A1 ATLANTIC DR	0001	1	4.01					2	MUTUAL HOUSING CORP
4B1 ATLANTIC DR	0001	1	4.02					2	MUTUAL HSE CORP
4A1 ATLANTIC DR	0002	1	4.03					2	MUTUAL HSE CORP
4B1 ATLANTIC DR	0002	1	4.04					2	MUTUAL HSE CORP
5A ATLANTIC DR	0002	1	5.01					2	MUTUAL HSE CORP
5B ATLANTIC DR	0002	1	5.02					2	MUTUAL HSE CORP
5C ATLANTIC DR	0002	1	5.03					2	MUTUAL HSE CORP
6A ATLANTIC DR	0002	1	6.01					2	NEWHARD, ELLEN/MUTUAL HSE CORP
6B ATLANTIC DR	0002	1	6.02					2	MUTUAL HSE CORP
6C ATLANTIC DR	0002	1	6.03					2	MUTUAL HSE CORP
7A ATLANTIC DR	0002	1	7.01					2	MUTUAL HSE CORP
7B ATLANTIC DR	0002	1	7.02					2	BELL, KATHY J/MUTUAL HSE CORP
7C ATLANTIC DR	0003	1	7.03					2	MUTUAL HSE CORP
8A ATLANTIC DR	0003	1	8.01					2	LOBDELL, R/MUTUAL HSE CORP
8B ATLANTIC DR	0003	1	8.02					2	MUTUAL HSE CORP
8C ATLANTIC DR	0003	1	8.03					2	MUTUAL HSE CORP
9A ATLANTIC DR	0003	1	9.01					2	MUTUAL HSE CORP
9B ATLANTIC DR	0003	1	9.02					2	MUTUAL HSE CORP
9C ATLANTIC DR	0003	1	9.03					2	MUTUAL HSE CORP
9D ATLANTIC DR	0003	1	9.04					2	TANGO, MICHAEL /MUTUAL HSE CORP
10A1 ATLANTIC DR	0003	1	10.01					2	MUTUAL HSE CORP
10B1 ATLANTIC DR	0003	1	10.02					2	MUTUAL HSE CORP
10A2 ATLANTIC DR	0003	1	10.03					2	MUTUAL HSE CORP
10B2 ATLANTIC DR	0003	1	10.04					2	MUTUAL HSE CORP
11A1 ATLANTIC DR	0003	1	11.01					2	MUTUAL HSE CORP
11B1 ATLANTIC DR	0003	1	11.02					2	MUTUAL HSE CORP
11A2 ATLANTIC DR	0004	1	11.03					2	MUTUAL HSE CORP
11B2 ATLANTIC DR	0004	1	11.04					2	MUTUAL HSE CORP
12A ATLANTIC DR	0004	1	12.01					2	MUTUAL HSE CORP
12B ATLANTIC DR	0004	1	12.02					2	MUTUAL HSE CORP
12C ATLANTIC DR	0004	1	12.03					2	MATTHEW VITEKS/MUTUAL HSE CORP
13A ATLANTIC DR	0004	1	13.01					2	MUTUAL HSE CORP
13B ATLANTIC DR	0004	1	13.02					2	MUTUAL HSE CORP
13C ATLANTIC DR	0004	1	13.03					2	MUTUAL HSE CORP
13D ATLANTIC DR	0004	1	13.04					2	DENNER, DOROTHEA /MUTUAL HSE CORP
14A ATLANTIC DR	0004	1	14.01					2	MUTUAL HSE CORP
14B ATLANTIC DR	0004	1	14.02					2	MUTUAL HSE CORP
14C ATLANTIC DR	0004	1	14.03					2	SHAFFER, MARIANNE/MUTUAL HSE CORP
16A ATLANTIC DR	0004	1	15.01					2	MUTUAL HSE CORP
16B ATLANTIC DR	0004	1	15.02					2	SHEALEY, CHRISTINE/MUTUAL HSE CORP
16C ATLANTIC DR	0005	1	15.03					2	MUTUAL HSE CORP
18A ATLANTIC DRIVE	0005	1	16.01					2	MUTUAL HOUSING CORP
18B ATLANTIC DRIVE	0005	1	16.02					2	MUTUAL HSE CORP
18C ATLANTIC DRIVE	0005	1	16.03					2	MUTUAL HSE CORP
18D ATLANTIC DR	0005	1	16.04					2	MUTUAL HSE CORP
20A ATLANTIC DR	0005	1	17.01					2	MUTUAL HSE CORP
20B ATLANTIC DR	0005	1	17.02					2	MUTUAL HSE CORP
20C ATLANTIC DR	0005	1	17.03					2	MUTUAL HSE CORP
20D ATLANTIC DR	0005	1	17.04					2	MUTUAL HSE CORP
1 C GULFSTREAM AV	0005	1	18.03					2	MUTUAL HSE CORP
ENTIRE TOWNSHIP	0051	11	8					1	WINFIELD MUTUAL HOUSING CORP
GULFSTREAM AVE	0002	1	6				X	15C	TWP OF WINFIELD
GULFSTREAM AVE	0002	1	7				X	15C	TWP OF WINFIELD
1A GULFSTREAM AVE	0005	1	18.01					2	GREKSTAS, ED/MUTUAL HSE CORP
1B GULFSTREAM AVE	0005	1	18.02					2	LEWIS, CAROL/MUTUAL HSE CORP
2A GULFSTREAM AVE	0005	1	19.01					2	MUTUAL HSE CORP
2B GULFSTREAM AVE	0005	1	19.02					2	MUTUAL HSE CORP
2C GULFSTREAM AVE	0006	1	19.03					2	MUTUAL HSE CORP

TAXING DISTRICT NO. 21 WINFIELD PARK

COUNTY NO. 20 UNION

PROPERTY LOCATION	PAGE NO.	BLOCK NO.	LOT NO.	LOT QUALIF.	ACCOUNT NO.	ZONE	TAX MAP	PROP CLASS	NAME OF OWNER
3A GULFSTREAM AVE	0006	1	20.01					2	MUTUAL HS CORP
3B GULFSTREAM AVE	0006	1	20.02					2	MUTUAL HSE CORP
3C GULFSTREAM AVE	0006	1	20.03					2	MUTUAL HSE CORP
4A GULFSTREAM AVE	0006	1	21.01					2	MUTUAL HSE CORP
4B GULFSTREAM AVE	0006	1	21.02					2	MUTUAL HSE CORP
5A GULFSTREAM AVE	0006	1	22.01					2	MUTUAL HSE CORP
5B GULFSTREAM AVE	0006	1	22.02					2	MUTUAL HSE CORP
5C GULFSTREAM AVE	0006	1	22.03					2	MUTUAL HSE CORP
6A GULFSTREAM AVE	0006	1	23.01					2	MUTUAL HSE CORP
6B GULFSTREAM AVE	0006	1	23.02					2	MUTUAL HSE CORP
7A GULFSTREAM AVE	0006	1	24.01					2	MUTUAL HSE CORP
7B GULFSTREAM AVE	0006	1	24.02					2	MUTUAL HSE CORP
7C GULFSTREAM AVE	0006	1	24.03					2	HIMPELE, ALICE/MUTUAL HSE CORP
7D GULFSTREAM AVE	0007	1	24.04					2	MUTUAL HSE CORP
8A GULFSTREAM AVE	0007	1	25.01					2	MUTUAL HSE CORP
8B GULFSTREAM AVE	0007	1	25.02					2	MUTUAL HOUSING CORP
9A GULFSTREAM AVE	0007	2	1.01					2	MUTUAL HSE CORP
9B GULFSTREAM AVE	0007	2	1.02					2	MUTUAL HSE CORP
9C GULFSTREAM AVE	0007	2	1.03					2	MUTUAL HSE CORP
9D GULFSTREAM AVE	0007	2	1.04					2	MUTUAL HSE CORP
10A GULFSTREAM AVE	0007	2	2.01					2	MUTUAL HSE CORP
10B GULFSTREAM AVE	0007	2	2.02					2	MUTUAL HSE CORP
10C GULFSTREAM AVE	0007	2	2.03					2	BARTON, CONSTANCE/MUTUAL HSE CORP
11A GULFSTREAM AVE	0007	2	3.01					2	MUTUAL HSE CORP
11B GULFSTREAM AVE	0007	2	3.02					2	MUTUAL HSE CORP
11C GULFSTREAM AVE	0007	2	3.03					2	MUTUAL HSE CORP
12 GULFSTREAM	0001	1	1	X				15A	TWP OF WINFIELD
12 GULFSTREAM AVE	0001	1	1.01					15A	TWP OF WINFIELD
12 GULFSTREAM AVE	0001	1	4					15C	TWP OF WINFIELD
13A GULFSTREAM AVE	0008	2	4.01					2	LIEB, PAUL/MUTUAL HSE CORP
13B GULFSTREAM AVE	0008	2	4.02					2	MUTUAL HSE CORP
13C GULFSTREAM AVE	0008	2	4.03					2	MUTUAL HSE CORP
13D GULFSTREAM AVE	0008	2	4.04					2	MUTUAL HSE CORP
14 GULFSTREAM	0002	1	5	X				15C	TWP OF WINFIELD
14A GULFSTREAM AVE	0008	2	5.01					2	MUTUAL HSE CORP
14B GULFSTREAM AVE	0008	2	5.02					2	MUTUAL HSE CORP
14C GULFSTREAM AVE	0008	2	5.03					2	MUTUAL HSE CORP
15A GULFSTREAM AVE	0008	2	6.01					2	MUTUAL HSE CORP
15B GULFSTREAM AVE	0008	2	6.02					2	MUTUAL HSE CORP
15C GULFSTREAM AVE	0008	2	6.03					2	MUTUAL HSE CORP
15D GULFSTREAM AVE	0008	2	6.04					2	MUTUAL HSE CORP
17A GULFSTREAM AVE	0008	2	7.01					2	MUTUAL HSE CORP
17B GULFSTREAM AVE	0008	2	7.02					2	MUTUAL HSE CORP
17C GULFSTREAM AVE	0008	2	7.03					2	MUTUAL HOUSING CORP
11D GULFSTREAM AVE	0007	2	3.04					2	MARSDEN, GREGORY/MUTUAL HSE CORP
1A PACIFIC DR	0009	2	8.01					2	MUTUAL HSE CORP
1B PACIFIC DR	0009	2	8.02					2	MUTUAL HOUSING CORP
1C PACIFIC DR	0009	2	8.03					2	MUTUAL HSE CORP
1D PACIFIC DR	0009	2	8.04					2	MUTUAL HSE CORP
2A PACIFIC DR	0009	2	9.01					2	MUTUAL HSE CORP
2B PACIFIC DRIVE	0009	2	9.02					2	MUTUAL HSE CORP
2C PACIFIC DRIVE	0009	2	9.03					2	MUTUAL HSE CORP
2D PACIFIC DR	0009	2	9.04					2	HIGGINS, JANET/MUTUAL HSE CORP
3A PACIFIC DR	0009	2	10.01					2	MUTUAL HSE CORP
3B PACIFIC DR	0009	2	10.02					2	ROBERT READIE/MUTUAL HSE CORP
3C PACIFIC DR	0009	2	10.03					2	MUTUAL HSE CORP
3D PACIFIC DR	0009	2	10.04					2	MUTUAL HSE CORP
4A PACIFIC DR	0009	2	11.01					2	MUTUAL HSE CORP
4B PACIFIC DR	0009	2	11.02					2	MUTUAL HSE CORP
4C PACIFIC DR	0010	2	11.03					2	MUTUAL HSE CORP
4D PACIFIC DR	0010	2	11.04					2	DOWE, JANE P/MUTUAL HSE CORP
5A PACIFIC DR	0010	2	12.01					2	MUTUAL HSE CORP
5B PACIFIC DR	0010	2	12.02					2	MUTUAL HSE CORP
5C PACIFIC DR	0010	2	12.03					2	MUTUAL HSE CORP
5D PACIFIC DR	0010	2	12.04					2	MUTUAL HSE CORP
6A PACIFIC DR	0010	2	13.01					2	MUTUAL HSE CORP
6B PACIFIC DRIVE	0010	2	13.02					2	MUTUAL HOUSING CORP
6C PACIFIC DR	0010	2	13.03					2	MUTUAL HSE CORP

TAXING DISTRICT NO. 21 WINFIELD PARK

COUNTY NO. 20 UNION

PROPERTY LOCATION	PAGE NO.	BLOCK NO.	LOT NO.	LOT QUALIF.	ACCOUNT NO.	ZONE	TAX MAP	PROP CLASS	NAME OF OWNER
7A PACIFIC DR	0010	2	14.01					2	MUTUAL HSE CORP
7B PACIFIC DR	0010	2	14.02					2	MUTUAL HSE CORP
8A PACIFIC DR	0010	2	15.01					2	MUTUAL HSE CORP
8B PACIFIC DR	0010	2	15.02					2	MUTUAL HSE CORP
8C PACIFIC DR	0010	2	15.03					2	MUTUAL HSE CORP
9A PACIFIC DR	0011	2	16.01					2	MUTUAL HSE CORP
9B PACIFIC DR	0011	2	16.02					2	MUTUAL HSE CORP
10A PACIFIC DR	0011	2	17.01					2	MUTUAL HSE CORP
10B PACIFIC DR	0011	2	17.02					2	MUTUAL HSE CORP
11A PACIFIC DR	0011	2	18.01					2	MUTUAL HSE CORP
11B PACIFIC DR	0011	2	18.02					2	MUTUAL HSE CORP
11C PACIFIC DR	0011	2	18.03					2	MUTUAL HSE CORP
12A1 PACIFIC DR	0011	2	19.01					2	MUTUAL HSE CORP
12B1 PACIFIC DR	0011	2	19.02					2	MUTUAL HSE CORP
12A2 PACIFIC DR	0011	2	19.03					2	MUTUAL HSE CORP
12B2 PACIFIC DR	0011	2	19.04					2	MUTUAL HSE CORP
13A PACIFIC DR	0011	2	20.01					2	VITEKA, A/MUTUAL HOUSING CORP
13B PACIFIC DR	0011	2	20.02					2	MUTUAL HSE CORP
13C PACIFIC DR	0012	2	20.03					2	MUTUAL HSE CORP
14A PACIFIC DR	0012	2	21.01					2	MUTUAL HSE CORP
14B PACIFIC DR	0012	2	21.02					2	MUTUAL HSE CORP
14C PACIFIC DR	0012	2	21.03					2	MUTUAL HSE CORP
15A PACIFIC DR	0012	2	22.01					2	MUTUAL HSE CORP
15B PACIFIC DR	0012	2	22.02					2	LA CROIX ROBERT/MUTUAL HSE CORP
15C PACIFIC DR	0012	2	22.03					2	MUTUAL HSE CORP
16A PACIFIC DR	0012	2	23.01					2	MUTUAL HSE CORP
16B PACIFIC DR	0012	2	23.02					2	VITEKA, FREDERICK/MUTUAL HSE CORP
16C PACIFIC DR	0012	2	23.03					2	MUTUAL HSE CORP
18A1 PACIFIC DR	0012	2	24.01					2	MUTUAL HSE CORP
18B1 PACIFIC DR	0012	2	24.02					2	MCCASKILL, L/MUTUAL HOUSING CORP
18A2 PACIFIC DR	0012	2	24.03					2	MUTUAL HSE CORP
18B2 PACIFIC DR	0012	2	24.04					2	MUTUAL HSE CORP
20A PACIFIC DR	0013	2	25.01					2	MUTUAL HSE CORP
20B PACIFIC DR	0013	2	25.02					2	MUTUAL HSE CORP
20C PACIFIC DR	0013	2	25.03					2	MUTUAL HSE CORP
10C PACIFIC DR	0011	2	17.03					2	MUTUAL HSE CORP
1A RIVERVIEW TERR	0013	3	1.01					2	MUTUAL HSE CORP
1B RIVERVIEW TERR	0013	3	1.02					2	MUTUAL HOUSING CORP
1C RIVERVIEW TERR	0013	3	1.03					2	MUTUAL HSE CORP
2 RIVERVIEW TERR	0013	3	2.01					2	MUTUAL HSE CORP
3A RIVERVIEW TERR	0013	3	3.01					2	MUTUAL HSE CORP
3B RIVERVIEW TERR	0013	3	3.02					2	MUTUAL HSE CORP
3C RIVERVIEW TERR	0013	3	3.03					2	MUTUAL HSE CORP
3D RIVERVIEW TERR	0013	3	3.04					2	MUTUAL HSE CORP
4 RIVERVIEW TERR	0013	3	4					2	MUTUAL HSE CORP
5A RIVERVIEW TERR	0013	3	5.01					2	HEYDER, JOAN/MUTUAL HSE CORP
5B RIVERVIEW TERR	0013	3	5.02					2	CLEMENTI, G/MUTUAL HSE CORP
5C RIVERVIEW TERR	0014	3	5.03					2	MUTUAL HSE CORP
5D RIVERVIEW TERR	0014	3	5.04					2	MUTUAL HSE CORP
6 RIVERVIEW TERR	0014	3	6					2	WINFIELD MUTUAL HOUSING CORP
7A RIVERVIEW TERR	0014	3	7.01					2	REAGOR, WARREN/MUTUAL HSE CORP
7B RIVERVIEW TERR	0014	3	7.02					2	MUTUAL HSE CORP
8 RIVERVIEW TERR	0014	3	8					2	MUTUAL HSE CORP
9A RIVERVIEW TERR	0014	3	9.01					2	MUTUAL HSE CORP
9B RIVERVIEW TERR	0014	3	9.02					2	GOLDSTEIN, KENNETH/MUTUAL HSE CORP.
10A RIVERVIEW TERR	0014	3	10.01					2	MUTUAL HSE CORP
10B RIVERVIEW TERR	0014	3	10.02					2	MUTUAL HSE CORP
10C RIVERVIEW TERR	0014	3	10.03					2	MUTUAL HSE CORP
10D RIVERVIEW TERR	0014	3	10.04					2	MUTUAL HSE CORP
11A RIVERVIEW TERR	0014	3	11.01					2	MUTUAL HSE CORP
11B RIVERVIEW TERR	0014	3	11.02					2	VOCCIA SALVATORE/MUTUAL HSE CORP
12A RIVERVIEW TERR	0015	3	12.01					2	MUTUAL HSE CORP
12B RIVERVIEW TERR	0015	3	12.02					2	MUTUAL HSE CORP
12C RIVERVIEW TERR	0015	3	12.03					2	FISHER, JOANN/MUTUAL HSE CORP
12D RIVERVIEW TERR	0015	3	12.04					2	MUTUAL HSE CORP
13A RIVERVIEW TERR	0015	3	13.01					2	MUTUAL HSE CORP
13B RIVERVIEW TERR	0015	3	13.02					2	MUTUAL HSE CORP
13C RIVERVIEW TERR	0015	3	13.03					2	MUTUAL HSE CORP

TAXING DISTRICT NO. 21 WINFIELD PARK

COUNTY NO. 20 UNION

PROPERTY LOCATION	PAGE NO.	BLOCK NO.	LOT NO.	LOT QUALIF.	ACCOUNT NO.	ZONE	TAX MAP	PROP CLASS	NAME OF OWNER
13D RIVERVIEW TERR	0015	3	13.04					2	YAREMKO, EILEEN/MUTUAL HSE CORP
14A RIVERVIEW TERR	0015	3	14.01					2	MUTUAL HSE CORP
14B RIVERVIEW TERR	0015	3	14.02					2	MUTUAL HSE CORP
15 RIVERVIEW TERR	0015	3	15					2	DULOWSKI, ROGER/MUTUAL HSE CO
16A RIVERVIEW TERR	0015	3	16.01					2	MUTUAL HSE CORP
16B RIVERVIEW TERR	0015	3	16.02					2	MUTUAL HSE CORP
17 RIVERVIEW TERR	0015	3	17					2	MUTUAL HOUSING CORP
18A RIVERVIEW TERR	0016	3	18.01					2	MUTUAL HSE CORP
18B RIVERVIEW TERR	0016	3	18.02					2	MUTUAL HSE CORP
20A RIVERVIEW TERR	0016	3	19.01					2	MUTUAL HSE CORP
20B RIVERVIEW TERR	0016	3	19.02					2	MUTUAL HSE CORP
20C RIVERVIEW TERR	0016	3	19.03					2	MUTUAL HSE CORP
20D RIVERVIEW TERR	0016	3	19.04					2	MUTUAL HSE CORP
22 RIVERVIEW TERR	0016	3	20					2	MUTUAL HSE CORP
24 RIVERVIEW TERR	0016	3	21					2	MUTUAL HSE CORP
26 RIVERVIEW TERR	0016	3	22					2	MUTUAL HSE CORP
28 RIVERVIEW TERR	0016	3	23					2	MUTUAL HSE CORP
30A RIVERVIEW TERR	0016	3	24.01					2	MUTUAL HSE CORP
30B RIVERVIEW TERR	0016	3	24.02					2	MUTUAL HOUSING CORP
30C RIVERVIEW TERR	0016	3	24.03					2	MUTUAL HSE CORP
30D RIVERVIEW TERR	0016	3	24.04					2	MUTUAL HSE CORP
32 RIVERVIEW TERR	0017	3	25					2	MUTUAL HSE CORP
34 RIVERVIEW TERR	0017	4	1					2	WINFIELD MUTUAL HOUSING CORP
1A SEAFOAM AVE	0018	4	7.01					2	MUTUAL HSE CORP
1B SEAFOAM AVE	0018	4	7.02					2	MUTUAL HSE CORP
1C SEAFOAM AVE	0018	4	7.03					2	MUTUAL HSE CORP
1D SEAFOAM AVE	0018	4	7.04					2	MUTUAL HOUSING CORP
2A SEAFOAM AVE	0018	4	8.01					2	MUTUAL HOUSING CORP
2B SEAFOAM AVE	0018	4	8.02					2	MUTUAL HSE CORP
2C SEAFOAM AVE	0018	4	8.03					2	MUTUAL HSE CORP
3A SEAFOAM AVE	0018	4	9.01					2	MUTUAL HSE CORP
3B SEAFOAM AVE	0018	4	9.02					2	MUTUAL HSE CORP
4A SEAFOAM AVE	0018	4	10.01					2	MUTUAL HSE CORP
4B SEAFOAM AVE	0019	4	10.02					2	MUTUAL HSE CORP
4C SEAFOAM AVE	0019	4	10.03					2	MUTUAL HSE CORP
5A SEAFOAM AVE	0019	4	11.01					2	GELBER, CAROLYN/MUTUAL HSE CORP
5B SEAFOAM AVE	0019	4	11.02					2	MUTUAL HSE CORP
5C SEAFOAM AVE	0019	4	11.03					2	MUTUAL HSE CORP
6A SEAFOAM AVE	0019	4	12.01					2	MUTUAL HOUSING CORP
6B SEAFOAM AVE	0019	4	12.02					2	MUTUAL HSE CORP
6C SEAFOAM AVE	0019	4	12.03					2	MUTUAL HSE CORP
7A SEAFOAM AVE	0019	4	13.01					2	MUTUAL HSE CORP
7B SEAFOAM AVE	0019	4	13.02					2	MUTUAL HSE CORP
8A SEAFOAM AVE	0019	4	14.01					2	MUTUAL HSE CORP
8B SEAFOAM AVE	0019	4	14.02					2	MUTUAL HSE CORP
8C SEAFOAM AVE	0019	4	14.03					2	MUTUAL HSE CORP
8D SEAFOAM AVE	0019	4	14.04					2	HASSINGER, K&A/MUTUAL HSE CORP
9A SEAFOAM AVE	0020	4	15.01					2	MUTUAL HSE CORP
9B SEAFOAM AVE	0020	4	15.02					2	MUTUAL HSE CORP
9C SEAFOAM AVE	0020	4	15.03					2	MUTUAL HSE CORP
9D SEAFOAM AVE	0020	4	15.04					2	MUTUAL HSE CORP
10A SEAFOAM AVE	0020	4	16.01					2	ROSS, PIERRE/MUTUAL HSE CORP
10B SEAFOAM AVE	0020	4	16.02					2	MUTUAL HSE CORP
10C SEAFOAM AVE	0020	4	16.03					2	THORPE, STEPHEN E/MUTUAL HSE CORP
10D SEAFOAM AVE	0020	4	16.04					2	MUTUAL HSE CORP
11A SEAFOAM AVE	0020	4	17.01					2	MUTUAL HSE CORP
11B SEAFOAM AVE	0020	4	17.02					2	MUTUAL HSE CORP
12A SEAFOAM AVE	0020	4	18.01					2	MUTUAL HOUSING CORP
12B SEAFOAM AVE	0020	4	18.02					2	MUTUAL HSE CORP
12C SEAFOAM AVE	0020	4	18.03					2	MUTUAL HSE CORP
12D SEAFOAM AVE	0020	4	18.04					2	MUTUAL HSE CORP
13A SEAFOAM AVE	0021	4	19.01					2	WINFIELD MUTUAL HOUSING CORP
13B SEAFOAM AVE	0021	4	19.02					2	MUTUAL HSE CORP
14A SEAFOAM AVE	0021	4	20.01					2	VILLANTI, MICHAEL/MUTUAL HSE CORP
14B SEAFOAM AVE	0021	4	20.02					2	MUTUAL HOUSING CORP
14C SEAFOAM AVE	0021	4	20.03					2	MUTUAL HSE CORP
15A SEAFOAM AVE	0021	4	21.01					2	KLUSEWICZ, MURIEL/MUTUAL HSE CORP
15B SEAFOAM AVE	0021	4	21.02					2	MUTUAL HSE CORP

TAXING DISTRICT NO. 21 WINFIELD PARK

COUNTY NO. 20 UNION

PROPERTY LOCATION	PAGE NO.	BLOCK NO.	LOT NO.	LOT QUALIF.	ACCOUNT NO.	ZONE	TAX MAP	PROP CLASS	NAME OF OWNER
15C SEAFOAM AVE	0021	4	21.03					2	MUTUAL HSE CORP
16A1 SEAFOAM AVE	0021	4	22.01					2	MUTUAL HSE CORP
16B1 SEAFOAM AVE	0021	4	22.02					2	MUTUAL HSE CORP
16A2 SEAFOAM AVE	0021	4	22.03					2	MUTUAL HSE CORP
16B2 SEAFOAM AVE	0021	4	22.04					2	MUTUAL HOUSING CORP
17A SEAFOAM AVE	0021	4	23.01					2	JOYCE RUCHOK/MUTUAL HSE CORP
17B SEAFOAM AVE	0022	4	23.02					2	MUTUAL HOUSING CORP
17C SEAFOAM AVE	0022	4	23.03					2	MUTUAL HSE CORP
18A SEAFOAM AVE	0022	4	24.01					2	MUTUAL HSE CORP
18B SEAFOAM AVE	0022	4	24.02					2	MUTUAL HSE CORP
18C SEAFOAM AVE	0022	4	24.03					2	MUTUAL HSE CORP
18D SEAFOAM AVE	0022	4	24.04					2	MUTUAL HSE CORP
19A SEAFOAM AVE	0022	4	25.01					2	MUTUAL HSE CORP
19B SEAFOAM AVE	0022	4	25.02					2	MUTUAL HSE CORP
19C SEAFOAM AVE	0022	4	25.03					2	MUTUAL HSE CORP
20A SEAFOAM AVE	0022	5	1.01					2	MUTUAL HOUSING CORP
20B SEAFOAM AVE	0022	5	1.02					2	MUTUAL HSE CORP
20C SEAFOAM AVE	0022	5	1.03					2	MUTUAL HSE CORP
20D SEAFOAM AVE	0022	5	1.04					2	SWEENEY, WAYNE/MUTUAL HSE CORP
21A SEAFOAM AVE	0022	5	2.01					2	DREESEN, L/MUTUAL HOUSING CORP
21B SEAFOAM AVE	0023	5	2.02					2	MUTUAL HSE CORP
22A1 SEAFOAM AVE	0023	5	3.01					2	MUTUAL HSE CORP
22B1 SEAFOAM AVE	0023	5	3.02					2	MUTUAL HSE CORP
22A2 SEAFOAM AVE	0023	5	3.03					2	MUTUAL HSE CORP
22B2 SEAFOAM AVE	0023	5	3.04					2	MUTUAL HOUSING CORP
23A SEAFOAM AVE	0023	5	4.01					2	MUTUAL HSE CORP
23B SEAFOAM AVE	0023	5	4.02					2	MUTUAL HSE CORP
24A SEAFOAM AVE	0023	5	5.01					2	MUTUAL HSE CORP
24B SEAFOAM AVE	0023	5	5.02					2	MUTUAL HSE CORP
24C SEAFOAM AVE	0023	5	5.03					2	MUTUAL HSE CORP
24D SEAFOAM AVE	0023	5	5.04					2	MUTUAL HSE CORP
25 SEAFOAM AVE	0023	5	6					2	MUTUAL HOUSING CORP
26A SEAFOAM AVE	0023	5	7.01					2	MUTUAL HSE CORP
26B SEAFOAM AVE	0023	5	7.02					2	MUTUAL HSE CORP
26C SEAFOAM AVE	0024	5	7.03					2	MUTUAL HSE CORP
26D SEAFOAM AVE	0024	5	7.04					2	MUTUAL HOUSING CORP
27 SEAFOAM AVE	0024	5	8					2	WINFIELD MUTUAL HOUSING CORP
28A1 SEAFOAM AVE	0024	5	9.01					2	MUTUAL HSE CORP
28B1 SEAFOAM AVE	0024	5	9.02					2	MUTUAL HSE CORP
28A2 SEAFOAM AVE	0024	5	9.03					2	MUTUAL HSE CORP
28B2 SEAFOAM AVE	0024	5	9.04					2	MUTUAL HSE CORP
29 SEAFOAM AVE	0024	5	10					2	MUTUAL HOUSING CORP
30A SEAFOAM AVE	0024	5	11.01					2	MUTUAL HSE CORP
30B SEAFOAM AVE	0024	5	11.02					2	MUTUAL HSE CORP
30C SEAFOAM AVE	0024	5	11.03					2	MUTUAL HSE CORP
30D SEAFOAM AVE	0024	5	11.04					2	MUTUAL HSE CORP
31 SEAFOAM AVE	0024	5	12					2	MUTUAL HSE CORP
32A SEAFOAM AVE	0024	5	13.01					2	MUTUAL HSE CORP
32B SEAFOAM AVE	0025	5	13.02					2	MUTUAL HSE CORP
32C SEAFOAM AVE	0025	5	13.03					2	MUTUAL HSE CORP
32D SEAFOAM AVE	0025	5	13.04					2	MUTUAL HSE CORP
33A SEAFOAM AVE	0025	5	14.01					2	MUTUAL HSE CORP
33B SEAFOAM AVE	0025	5	14.02					2	MUTUAL HSE CORP
33C SEAFOAM AVE	0025	5	14.03					2	MUTUAL HSE CORP
34A SEAFOAM AVE	0025	5	15.01					2	MUTUAL HSE CORP
34B SEAFOAM AVE	0025	5	15.02					2	CALLAHAN, JOSEPH/MUTUAL HSE CORP
34C SEAFOAM AVE	0025	5	15.03					2	MUTUAL HSE CORP
35A SEAFOAM AVE	0025	5	16.01					2	MUTUAL HSE CORP
35B SEAFOAM AVE	0025	5	16.02					2	MUTUAL HSE CORP
35C SEAFOAM AVE	0025	5	16.03					2	MUTUAL HSE CORP
36A SEAFOAM AVE	0025	5	17.01					2	MUTUAL HSE CORP
36B SEAFOAM AVE	0025	5	17.02					2	MUTUAL HSE CORP
37A SEAFOAM AVE	0026	5	18.01					2	MUTUAL HSE CORP
37B SEAFOAM AVE	0026	5	18.02					2	MUTUAL HSE CORP
37C SEAFOAM AVE	0026	5	18.03					2	MUTUAL HSE CORP
37D SEAFOAM AVE	0026	5	18.04					2	MUTUAL HSE CORP
38A SEAFOAM AVE	0026	5	19.01					2	MUTUAL HSE CORP
38B SEAFOAM AVE	0026	5	19.02					2	MUTUAL HSE CORP

TAXING DISTRICT NO. 21 WINFIELD PARK

COUNTY NO. 20 UNION

PROPERTY LOCATION	PAGE NO.	BLOCK NO.	LOT NO.	LOT QUALIF.	ACCOUNT NO.	ZONE	TAX MAP	PROP CLASS	NAME OF OWNER
39A SEAFOAM AVE	0026	5	20.01					2	MUTUAL HSE CORP
39B SEAFOAM AVE	0026	5	20.02					2	MUTUAL HSE CORP
39C SEAFOAM AVE	0026	5	20.03					2	MUTUAL HSE CORP
40A SEAFOAM AVE	0026	5	21.01					2	MUTUAL HSE CORP
40B SEAFOAM AVE	0026	5	21.02					2	MUTUAL HSE CORP
40C SEAFOAM AVE	0026	5	21.03					2	MUTUAL HSE CORP
41A SEAFOAM AVE	0026	5	22.01					2	PETRALIA, VINCENT/MUTUAL HSE CORP
41B SEAFOAM AVE	0026	5	22.02					2	BEUTE, BARBARA/MUTUAL HSE CORP
41C SEAFOAM AVE	0027	5	22.03					2	MUTUAL HSE CORP
42A SEAFOAM AVE	0027	5	23.01					2	MUTUAL HSE CORP
42B SEAFOAM AVE	0027	5	23.02					2	MUTUAL HSE CORP
43 SEAFOAM AVE	0027	5	24					2	WINFIELD MUTUAL HOUSING CORP
44A SEAFOAM AVE	0027	5	25.01					2	MUTUAL HSE CORP
44B SEAFOAM AVE	0027	5	25.02					2	MUTUAL HSE CORP
44C SEAFOAM AVE	0027	5	25.03					2	MUTUAL HSE CORP
45 SEAFOAM AVE	0027	6	1					2	WINFIELD MUTUAL HOUSING CORP
46A SEAFOAM AVE	0027	6	2.01					2	MUTUAL HSE CORP
46B SEAFOAM AVE	0027	6	2.02					2	MUTUAL HSE CORP
46C SEAFOAM AVE	0027	6	2.03					2	MUTUAL HSE CORP
47 SEAFOAM AVE	0027	6	3					2	MUTUAL HSE CORP
48A SEAFOAM AVE	0027	6	4.01					2	MUTUAL HSE CORP
48B SEAFOAM AVE	0027	6	4.02					2	MUTUAL HSE CORP
48C SEAFOAM AVE	0028	6	4.03					2	MUTUAL HSE CORP
49 SEAFOAM AVE	0028	6	5					2	BERG, CHARLES/MUTUAL HSE CORP
50A SEAFOAM AVE	0028	6	6.01					2	MUTUAL HSE CORP
50B SEAFOAM AVE	0028	6	6.02					2	MUTUAL HSE CORP
50C SEAFOAM AVE	0028	6	6.03					2	MUTUAL HSE CORP
51A SEAFOAM AVE	0028	6	7.01					2	MUTUAL HSE CORP
51B SEAFOAM AVE	0028	6	7.02					2	CORBISIERO, JAMES/MUTUAL HSE CORP
52 SEAFOAM AVE	0028	6	8					2	WINFIELD MUTUAL HOUSING CORP
53A SEAFOAM AVE	0028	6	9.01					2	MUTUAL HSE CORP
53B SEAFOAM AVE	0028	6	9.02					2	MUTUAL HSE CORP
54 SEAFOAM AVE	0028	6	10					2	MUTUAL HSE CORP
55 SEAFOAM AVE	0028	6	11					2	WINFIELD MUTUAL HOUSING CORP
56 SEAFOAM AVE	0028	6	12					2	WINFIELD MUTUAL HOUSING CORP
57 SEAFOAM AVE	0028	6	13					2	KELLY, JOAN/MUTUAL HSE CORPP
58 SEAFOAM AVE	0029	6	14					2	MUTUAL HOUSING CORP
59 SEAFOAM AVE	0029	6	15					2	MUTUAL HSE CORP
60 SEAFOAM AVE	0029	6	16					2	WINFIELD MUTUAL HOUSING CORP
61 SEAFOAM AVE	0029	6	17					2	MUTUAL HSE CORP
62 SEAFOAM AVE	0029	6	18					2	MUTUAL HOUSING CORP
63A SEAFOAM AVE	0029	6	19.01					2	MUTUAL HSE CORP
63B SEAFOAM AVE	0029	6	19.02					2	WRUNSKI, RUTHANN/MUTUAL HSE CORP
63C SEAFOAM AVE	0029	6	19.03					2	CATULLO, ROBERT/MUTUAL HSE CORP
63D SEAFOAM AVE	0029	6	19.04					2	MUTUALHSE CORP
64A SEAFOAM AVE	0029	6	20.01					2	MUTUAL HSE CORP
64B SEAFOAM AVE	0029	6	20.02					2	MUTUAL HSE CORP
66 SEAFOAM AVE	0029	6	21					2	MUTUAL HSE CORP
68 SEAFOAM AVE	0029	6	22					2	WINFIELD MUTUAL HOUSING CORP
70 SEAFOAM AVE	0029	6	23					2	HORA, SR DONALD/MUTUAL HSE CORP
72 SEAFOAM AVE	0030	6	24					2	WRIGHT, SUE/MUTUAL HSE CORP
14D SEAFORAM AVE	0021	4	20.04					2	MUTUAL HSE CORP
1A SPRAY TERR	0017	4	2.01					2	SCHUMANN, JOSEPH/MUTUAL HSE CO
1B SPRAY TERR	0017	4	2.02					2	MUTUAL HSE CORP
1C SPRAY TERR	0017	4	2.03					2	BOROVITZ, LOIS/MUTUAL HSE CORP
2A SPRAY TERRACE	0017	4	3.01					2	MUTUAL HSE CORP
2B SPRAY TERRACE	0017	4	3.02					2	MUTUAL HSE CORP
2C SPRAY TERRACE	0017	4	3.03					2	MUTUAL HSE CORP
3A SPRAY TERRACE	0017	4	4.01					2	MUTUAL HSE CORP
3B SPRAY TERR	0017	4	4.02					2	BROWN, JANET/MUTUAL HSE CORP
3C SPRAY TERR	0017	4	4.03					2	MUTUAL HSE CORP
3D SPRAY TERR	0017	4	4.04					2	DOOLEY, DIANE/MUTUAL HSE CORP
4A SPRAY TERRACE	0017	4	5.01					2	MUTUAL HOUSING CORP
4B SPRAY TERR	0017	4	5.02					2	MUTUAL HSE COR
4C SPRAY TERR	0018	4	5.03					2	CHRIST, BERNARD, JR/MUTUAL HSE CORP
5A SPRAY TERR	0018	4	6.01					2	MUTUAL HSE CORP
5B SPRAY TERRACE	0018	4	6.02					2	MUTUAL HSE CORP
5C SPRAY TERRACE	0018	4	6.03					2	MUTUAL HSE CORP

TAXING DISTRICT NO. 21 WINFIELD PARK

COUNTY NO. 20 UNION

PROPERTY LOCATION	PAGE NO.	BLOCK NO.	LOT NO.	LOT QUALIF.	ACCOUNT NO.	ZONE	TAX MAP	PROP CLASS	NAME OF OWNER
WAVECREST AVE	0051	11	5					2	WINFIELD MUTUAL HOUSING CORP
WAVECREST AVE	0051	11	6					4A	WINFIELD MUTUAL HOUSING CORP
1A WAVECREST AVE	0030	6	25.01					2	MUTUAL HSE CORP
1B WAVECREST AVE	0030	6	25.02					2	MUTUAL HSE CORP
2A WAVECREST AVE	0030	7	1.01					2	THORPE, STEPHEN/MUTUAL HSE CORP
2B WAVECREST AVE	0030	7	1.02					2	MUTUAL HSE CORP
2C WAVECREST AVE	0030	7	1.03					2	MUTUAL HSE CORP
3B WAVECREST AVE	0030	7	2.02					2	ASHMONT, GRACE/MUTUAL HSE CORP
3C WAVECREST AVE	0030	7	2.03					2	MUTUAL HSE CORP
3D WAVECREST AVE	0030	7	2.04					2	MUTUAL HOUSING CORP
4A WAVECREST AVE	0030	7	3.A					2	MUTUAL HSE CORP
4B WAVECREST AVE	0030	7	3.B					2	MUTUAL HSE CORP
4C WAVECREST AVE	0030	7	3.C					2	MUTUAL HSE CORP
5A WAVECREST AVE	0030	7	4.01					2	MUTUAL HSE CORP
5B WAVECREST AVE	0031	7	4.02					2	WINSOR, LINDA/MUTUAL HSE CORP
5C WAVECREST AVE	0031	7	4.03					2	MUTUAL HSE CORP
6A WAVECREST AVE	0031	7	5.01					2	MUTUAL HSE CORP
6B WAVECREST AVE	0031	7	5.02					2	MUTUAL HSE CORP
6C WAVECREST AVE	0031	7	5.03					2	MUTUAL HSE CORP
7A WAVECREST AVE	0031	7	6.01					2	MUTUAL HOUSING CORP
7B WAVECREST AVE	0031	7	6.02					2	MUTUAL HOUSING CORP
7C WAVECREST AVE	0031	7	6.03					2	MUTUAL HSE CORP
8A WAVECREST AVE	0031	7	7.01					2	MUTUAL HSE CORP
8B WAVECREST AVE	0031	7	7.02					2	MUTUAL HSE CORP
8C WAVECREST AVE	0031	7	7.03					2	MUTUAL HSE CORP
9A1 WAVECREST AVE	0031	7	8.A1					2	MUTUAL HSE CORP
9A2 WAVECREST AVE	0031	7	8.A2					2	MUTUAL HSE CORP
9B1 WAVECREST AVE	0031	7	8.B1					2	MUTUAL HSE CORP
9B2 WAVECREST AVE	0032	7	8.B2					2	MUTUAL HSE CORP
10A WAVECREST AVE	0032	7	9.01					2	THOMPSON, JUDITH/MUTUAL HSE CORP
10B WAVECREST AVE	0032	7	9.02					2	MUTUAL HSE CORP
10C WAVECREST AVE	0032	7	9.03					2	MUTUAL HSE CORP
11A WAVECREST AVE	0032	7	10.A					2	MUTUAL HSE CORP
11B WAVECREST AVE	0032	7	10.B					2	MUTUAL HSE CORP
11C WAVECREST AVE	0032	7	10.C					2	MUTUAL HSE CORP
12A WAVECREST AVE	0032	7	11.A					2	MUTUAL HSE CORP
12B WAVECREST AVE	0032	7	11.B					2	MUTUAL HSE CORP
12C WAVECREST AVE	0032	7	11.C					2	MUTUAL HSE CORP
13A WAVECREST AVE	0032	7	12.A					2	MUTUAL HOUSING CORP
13B WAVECREST AVE	0032	7	12.B					2	MUTUAL HSE CORP
13C WAVECREST AVE	0032	7	12.C					2	MUTUAL HSE CORP
14A WAVECREST AVE	0032	7	13.01					2	NAJDZIN, MICHAEL/MUTUAL HSE CORP
14B WAVECREST AVE	0033	7	13.02					2	MUTUAL HSE CORP
14C WAVECREST AVE	0033	7	13.03					2	MUTUAL HSE CORP
15A WAVECREST AVE	0033	7	14.01					2	MUTUAL HOUSING CORP
15B WAVECREST AVE	0033	7	14.02					2	TORO, ALFRED & THERESA/MUT HSE CORP
15C WAVECREST AVE	0033	7	14.03					2	MUTUAL HOUSING CORP
16A WAVECREST AVE	0033	7	15.A					2	MUTUAL HSE CORP
16B WAVECREST AVE	0033	7	15.B					2	MUTUAL HSE CORP
16C WAVECREST AVE	0033	7	15.C					2	MUTUAL HSE CORP
17A WAVECREST AVE	0033	7	16.01					2	MUTUAL HOUSING CORP
17B WAVECREST AVE	0033	7	16.02					2	MUTUAL HSE CORP
17C WAVECREST AVE	0033	7	16.03					2	MICENE, C/MUTUAL HOUSING CORP
18A WAVECREST AVE	0033	7	17.01					2	MUTUAL HSE CORP
18B WAVECREST AVE	0033	7	17.02					2	WANCEA, FRANK/MUTUAL HSE CORP
18C WAVECREST AVE	0033	7	17.03					2	MUTUAL HSE CORP
19A WAVECREST AVE	0034	7	18.01					2	MUTUAL HSE CORP
19B WAVECREST AVE	0034	7	18.02					2	MUTUAL HSE CORP
19C WAVECREST AVE	0034	7	18.03					2	CHURCH, ROSEANN/MUTUAL HSE CORP
20A WAVECREST AVE	0034	7	19.01					2	MUTUAL HSE CORP
20B WAVECREST AVE	0034	7	19.02					2	MUTUAL HOUSING CORP
21A WAVECREST AVE	0034	7	20.A					2	MUTUAL HSE CO
21B WAVECREST AVE	0034	7	20.B					2	MUTUAL HSE CORP
21C WAVECREST AVE	0034	7	20.C					2	MUTUAL HSE CORP
22A WAVECREST AVE	0034	7	21.A					2	MUTUAL HSE CORP
22B WAVECREST AVE	0034	7	21.B					2	MUTUAL HSE CORP
22C WAVECREST AVE	0034	7	21.C					2	MUTUAL HSE CORP
23A WAVECREST AVE	0034	7	22.A					2	MUTUAL HSE CORP

TAXING DISTRICT NO. 21 WINFIELD PARK

COUNTY NO. 20 UNION

PROPERTY LOCATION	PAGE NO.	BLOCK NO.	LOT NO.	LOT QUALIF.	ACCOUNT NO.	ZONE	TAX MAP	PROP CLASS	NAME OF OWNER
23B WAVECREST AVE	0034	7	22.B					2	MUTUAL HSE CORP
23C WAVECREST AVE	0035	7	22.C					2	MUTUAL HSE CORP
23D WAVECREST AVE	0035	7	22.D					2	MUTUAL HSE CORP
24A WAVECREST AVE	0035	7	23.A					2	MUTUAL HSE CORP
24B WAVECREST AVE	0035	7	23.B					2	MUTUAL HSE CORP
24C WAVECREST AVE	0035	7	23.C					2	RUSSO, RICHARD/MUTUAL HSE CORP
25A WAVECREST AVE	0035	7	24.A					2	MUTUAL HOUSING CORP
25B WAVECREST AVE	0035	7	24.B					2	MUTUAL HSE CORP
25C WAVECREST AVE	0035	7	24.C					2	MUTUAL HSE CORP
25D WAVECREST AVE	0035	7	24.D					2	MUTUAL HSE CORP
26A WAVECREST AVE	0035	7	25.A					2	MUTUAL HSE CORP
26B WAVECREST AVE	0035	7	25.B					2	MUTUAL HSE CORP
26C WAVECREST AVE	0035	7	25.C					2	MUTUAL HSE CORP
27A WAVECREST AVE	0035	8	1.01					2	MUTUAL HSE CORP
27B WAVECREST AVE	0035	8	1.02					2	MUTUAL HSE CORP
27C WAVECREST AVE	0036	8	1.03					2	MUTUAL HSE CORP
28A WAVECREST AVE	0036	8	2.A					2	KOCH, ELIZABETH/MUTUAL HSE CORP
28B WAVECREST AVE	0036	8	2.B					2	MUTUAL HSE CORP
28C WAVECREST AVE	0036	8	2.C					2	MUTUAL HSE CORP
29A WAVECREST AVE	0036	8	3.A					2	MUTUAL HSE CORP
29B WAVECREST AVE	0036	8	3.B					2	SIANO, PHYLLIS/MUTUAL HSE CORP
29C WAVECREST AVE	0036	8	3.C					2	MUTUAL HSE CORP
30A WAVECREST AVE	0036	8	4.A					2	MUTUAL HOUSING CORP
30B WAVECREST AVE	0036	8	4.B					2	ALBECK, BARBARA/WINFIELD MUT HSE
30C WAVECREST AVE	0036	8	4.C					2	MUTUAL HSE CORP
31A WAVECREST AVE	0036	8	5.01					2	MUTUAL HSE CORP
31B WAVECREST AVE	0036	8	5.02					2	MUTUAL HSE CORP
31C WAVECREST AVE	0036	8	5.03					2	MUTUAL HSE CORP
32A WAVECREST AVE	0036	8	6.01					2	NUDGE, MARLENE/MUTUAL HSE CORP
32B WAVECREST AVE	0037	8	6.02					2	MUTUAL HOUSING CORP
32C WAVECREST AVE	0037	8	6.03					2	JEDWABNIK, BERNARD/MUTUAL HSE CORP
33A WAVECREST AVE	0037	8	7.01					2	MUTUAL HOUSING CORP
33B WAVECREST AVE	0037	8	7.02					2	MUTUAL HSE CORP
33C WAVECREST AVE	0037	8	7.03					2	MUTUAL HSE CORP
34A WAVECREST AVE	0037	8	8.A					2	MUTUAL HSE CORP
34B WAVECREST AVE	0037	8	8.B					2	MUTUAL HSE CORP
34C WAVECREST AVE	0037	8	8.C					2	MUTUAL HOUSING CORP
35A WAVECREST AVE	0037	8	9.01					2	MUTUAL HSE CORP
35B WAVECREST AVE	0037	8	9.02					2	MUTUAL HSE CORP
35C WAVECREST AVE	0037	8	9.03					2	EWERT, LINDA/MUTUAL HSE CORP
36A WAVECREST AVE	0037	8	10.A					2	MUTUAL HSE CORP
36B WAVECREST AVE	0037	8	10.B					2	MUTUAL HSE CORP
36C WAVECREST AVE	0037	8	10.C					2	TEMPLE, ROBERT/MUTUAL HSE CORP
37A WAVECREST AVE	0038	8	11.01					2	MUTUAL HSE CORP
37B WAVECREST AVE	0038	8	11.02					2	MUTUAL HSE CORP
37C WAVECREST AVE	0038	8	11.03					2	MUTUAL HSE CORP
38A WAVECREST AVE	0038	8	12.A					2	MUTUAL HSE CORP
38B WAVECREST AVE	0038	8	12.B					2	MUTUAL HSE CORP
38C WAVECREST AVE	0038	8	12.C					2	MUTUAL HOUSING CORP
39A1 WAVECREST AVE	0038	8	13.01					2	MUTUAL HSE CORP
39B1 WAVECREST AVE	0038	8	13.02					2	MUTUAL HSE CORP
39A2 WAVECREST AVE	0038	8	13.03					2	MUTUAL HSE CORP
39B2 WAVECREST AVE	0038	8	13.04					2	MUTUAL HSE CORP
40A WAVECREST AVE	0038	8	14.01					2	MUTUAL HSE CORP
40B WAVECREST AVE	0038	8	14.02					2	MUTUAL HSE CORP
40C WAVECREST AVE	0038	8	14.03					2	MUTUAL HSE CORP
41A WAVECREST AVE	0038	8	15.01					2	MUTUAL HSE CO
41B WAVECREST AVE	0039	8	15.02					2	MUTUAL HSE CORP
41C WAVECREST AVE	0039	8	15.03					2	MUTUAL HSE CORP
42A WAVECREST AVE	0039	8	16.01					2	YANNIE, PHYLLIS/MUTUAL HSE CORP
42B WAVECREST AVE	0039	8	16.02					2	GOYDIC, DANIEL/MUTUAL HSE CORP
42C WAVECREST AVE	0039	8	16.03					2	MUTUAL HSE CORP
43A WAVECREST AVE	0039	8	17.A					2	MUTUAL HOUSING CORP
43B WAVECREST AVE	0039	8	17.B					2	MUTUAL HSE CORP
43C WAVECREST AVE	0039	8	17.C					2	MUTUAL HSE CORP
44A WAVECREST AVE	0039	8	18.01					2	MUTUAL HSE CORP
44B WAVECREST AVE	0039	8	18.02					2	MUTUAL HSE CORP
44C WAVECREST AVE	0039	8	18.03					2	SACKS, FREDERICK/MUTUAL HSE CORP

TAXING DISTRICT NO. 21 WINFIELD PARK

COUNTY NO. 20 UNION

PROPERTY LOCATION	PAGE NO.	BLOCK NO.	LOT NO.	LOT QUALIF.	ACCOUNT NO.	ZONE	TAX MAP	PROP CLASS	NAME OF OWNER
45A WAVECREST AVE	0039	8	19.A					2	MUTUAL HSE CORP
45B WAVECREST AVE	0039	8	19.B					2	WALLACE, THEODORE/MUTUAL HSE CORP
45C WAVECREST AVE	0039	8	19.C					2	MC GETTIGAN, LILLIAN/MUTUAL HSE CORP
45D WAVECREST AVE	0040	8	19.D					2	MUTUAL HSE CORP
46A WAVECREST AVE	0040	8	20.01					2	MUTUAL HSE CORP
46B WAVECREST AVE	0040	8	20.02					2	MUTUAL HSE CORP
46C WAVECREST AVE	0040	8	20.03					2	MUTUAL HSE CORP
47A WAVECREST AVE	0040	8	21.01					2	MUTUAL HSE CORP
47B WAVECREST AVE	0040	8	21.02					2	MUTUAL HSE CORP
48A WAVECREST AVE	0040	8	22.01					2	SHIPKOWSKI, G/MUTUAL HSE CORP
48B WAVECREST AVE	0040	8	22.02					2	MUTUAL HSE CORP
48C WAVECREST AVE	0040	8	22.03					2	MUTUAL HSE CORP
49A WAVECREST AVE	0040	8	23.01					2	MUTUAL HSE CORP
49B WAVECREST AVE	0040	8	23.02					2	STRYCHOWSKI, I//MUTUAL HSE CORP
50A WAVECREST AVE	0040	8	24.01					2	MUTUAL HSE CORP
50B WAVECREST AVE	0040	8	24.02					2	MUTUAL HSE CORP
50C WAVECREST AVE	0040	8	24.03					2	MUTUAL HSE CORP
51A WAVECREST AVE	0041	8	25.01					2	MUTUAL HSE CORP
51B WAVECREST AVE	0041	8	25.02					2	MUTUAL HSE CORP
51C WAVECREST AVE	0041	8	25.03					2	MUTUAL HSE CORP
51D WAVECREST AVE	0041	8	25.04					2	MUTUAL HSE CORP
52A WAVECREST AVE	0041	9	1.01					2	MUTUAL HSE CORP
52C WAVECREST AVE	0041	9	1.03					2	O'GRADY, DANIEL/MUTUAL HSE CORP
53A WAVECREST AVE	0041	9	2.01					2	MUTUAL HSE CORP
53B WAVECREST AVE	0041	9	2.02					2	MUTUAL HSE CORP
53C WAVECREST AVE	0041	9	2.03					2	MORAN, GARY/MUTUAL HOUSING CORP
53D WAVECREST AVE	0041	9	2.04					2	MUTUAL HOUSING CORP
54A WAVECREST AVE	0041	9	3.01					2	MUTUAL HSE CORP
54B WAVECREST AVE	0041	9	3.02					2	MUTUAL HSE CORP
54C WAVECREST AVE	0041	9	3.03					2	MUTUAL HSE CORP
55A WAVECREST AVE	0042	9	4.01					2	MUTUAL HSE CORP
55B WAVECREST AVE	0042	9	4.02					2	MUTUAL HSE CORP
55C WAVECREST AVE	0042	9	4.03					2	MUTUAL HSE CORP
55D WAVECREST AVE	0042	9	4.04					2	KLUSEWICZ, PAUL/MUTUAL HSE CORP
56A WAVECREST AVE	0042	9	5.A					2	MUTUAL HSE CORP
56B WAVECREST AVE	0042	9	5.B					2	MUTUAL HSE CORP
57A WAVECREST AVE	0042	9	6.01					2	WINFIELD MUTUAL HOUSING CORP
57B WAVECREST AVE	0042	9	6.02					2	MUTUAL HSE CORP
57C WAVECREST AVE	0042	9	6.03					2	MUTUAL HSE CORP
57D WAVECREST AVE	0042	9	6.04					2	MUTUAL HSE CORP
58A WAVECREST AVE	0042	9	7.A					2	MUTUAL HSE CORP
58B WAVECREST AVE	0042	9	7.B					2	MUTUAL HSE CORP
58C WAVECREST AVE	0042	9	7.C					2	MUTUAL HSE CORP
59A WAVECREST AVE	0043	9	8.A					2	MUTUAL HSE CORP
59B WAVECREST AVE	0043	9	8.B					2	MUTUAL HSE CORP
60A WAVECREST AVE	0043	9	9.01					2	FERNANDEZ, DANIEL/MUTUAL HSE CORP
60B WAVECREST AVE	0043	9	9.02					2	MUTUAL HSE CORP
60C WAVECREST AVE	0043	9	9.03					2	MUTUAL HOUSING CORP
61A WAVECREST AVE	0043	9	10.01					2	STULPIN, BARBARA/MUTUAL HSE CORPP
61B WAVECREST AVE	0043	9	10.02					2	MUTUAL HSE CORP
61C WAVECREST AVE	0043	9	10.03					2	MUTUAL HSE CORP
62A WAVECREST AVE	0043	9	11.A					2	MUTUAL HSE CORP
62B WAVECREST AVE	0043	9	11.B					2	BUTLER, JAY W/MUTUAL HSE CORP
62C WAVECREST AVE	0043	9	11.C					2	MUTUAL HSE CORP
63 WAVECREST AVE	0043	9	12.A					2	MUTUAL HSE CORP
63B WAVECREST AVE	0043	9	12.B					2	MUTUAL HSE CORP
63C WAVECREST AVE	0043	9	12.C					2	MUTUAL HSE CORP
64A WAVECREST AVE	0044	9	13.01					2	MUTUAL HSE CORP
64B WAVECREST AVE	0044	9	13.02					2	MUTUAL HSE CORP
64C WAVECREST AVE	0044	9	13.03					2	MUTUAL HSE CORP
65A WAVECREST AVE	0044	9	14.01					2	MUTUAL HOUSING CORP
65B WAVECREST AVE	0044	9	14.02					2	MUTUAL HSE CORP
65C WAVECREST AVE	0044	9	14.03					2	MUTUAL HSE CORP
66A WAVECREST AVE	0044	9	15.01					2	MUTUAL HSE CORP
66B WAVECREST AVE	0044	9	15.02					2	MUTUAL HSE CORP
66C WAVECREST AVE	0044	9	15.03					2	MUTUAL HSE CORP
67A WAVECREST AVE	0044	9	16.A					2	MUTUAL HSE CORP
67B WAVECREST AVE	0044	9	16.B					2	MUTUAL HSE CORP

TAXING DISTRICT NO. 21 WINFIELD PARK

COUNTY NO. 20 UNION

PROPERTY LOCATION	PAGE NO.	BLOCK NO.	LOT NO.	LOT QUALIF.	ACCOUNT NO.	ZONE	TAX MAP	PROP CLASS	NAME OF OWNER
68A WAVECREST AVE	0044	9	17.A					2	MUTUAL HSE CORP
68B WAVECREST AVE	0044	9	17.B					2	MUTUAL HSE CORP
68C WAVECREST AVE	0044	9	17.C					2	MUTUAL HSE CORP
69A WAVECREST AVE	0045	9	18.01					2	MUTUAL HSE CORP
69B WAVECREST AVE	0045	9	18.02					2	MUTUAL HSE CORP
69C WAVECREST AVE	0045	9	18.03					2	MUTUAL HSE CORP
69D WAVECREST AVE	0045	9	18.04					2	MUTUAL HSE CORP
70A WAVECREST AVE	0045	9	19.A					2	MUTUAL HSE CORP
70B WAVECREST AVE	0045	9	19.B					2	HEYDER, WILLIAM H/MUTUAL HSE CORP
70C WAVECREST AVE	0045	9	19.C					2	MUTUAL HSE CORP
71A WAVECREST AVE	0045	9	20.01					2	MUTUAL HSE CORP
71B WAVECREST AVE	0045	9	20.02					2	MUTUAL HSE CORP
71C WAVECREST AVE	0045	9	20.03					2	MUTUAL HSE CORP
71D WAVECREST AVE	0045	9	20.04					2	MUTUAL HSE CORP
72A WAVECREST AVE	0045	9	21.A					2	MUTUAL HSE CORP
72B WAVECREST AVE	0045	9	21.B					2	MUTUAL HSE CORP
72C WAVECREST AVE	0045	9	21.C					2	SAMUEL PILOT/MUTUAL HSE CORP
73A WAVECREST AVE	0046	9	22.01					2	MUTUAL HSE CORP
73B WAVECREST AVE	0046	9	22.02					2	MUTUAL HSE CORP
73C WAVECREST AVE	0046	9	22.03					2	MUTUAL HSE CORP
74A WAVECREST AVE	0046	9	23.01					2	MUTUAL HSE CORP
74B WAVECREST AVE	0046	9	23.02					2	MUTUAL HSE CORP
74C WAVECREST AVE	0046	9	23.03					2	MUTUAL HSE CORP
75A WAVECREST AVE	0046	9	24.01					2	MUTUAL HSE CORP
75B WAVECREST AVE	0046	9	24.02					2	MUTUAL HOUSING CORP
75C WAVECREST AVE	0046	9	24.03					2	MUTUAL HSE CORP
76A WAVECREST AVE	0046	9	25.A					2	MUTUAL HSE CORP
76B WAVECREST AVE	0046	9	25.B					2	MUTUAL HOUSING CORP
76C WAVECREST AVE	0046	9	25.C					2	MUTUAL HSE CORP
77A WAVECREST AVE	0046	10	1.01					2	MUTUAL HSE CORP
77B WAVECREST AVE	0046	10	1.02					2	MUTUAL HSE CORP
77C WAVECREST AVE	0047	10	1.03					2	MUTUAL HSE CORP
77D WAVECREST AVE	0047	10	1.04					2	MUTUAL HSE CORP
78A WAVECREST AVE	0047	10	2.01					2	MUTUAL HSE CORP
78B WAVECREST AVE	0047	10	2.02					2	MUTUAL HSE CORP
78C WAVECREST AVE	0047	10	2.03					2	MC GETTIGAN, GEORGE/MUTUAL HSE CORP
79A WAVECREST AVE	0047	10	3.01					2	MUTUAL HSE CORP
79B WAVECREST AVE	0047	10	3.02					2	MUTUAL HSE CORP
79C WAVECREST AVE	0047	10	3.03					2	MUTUAL HOUSING CORP
79D WAVECREST AVE	0047	10	3.04					2	MUTUAL HSE CORP
80A WAVECREST AVE	0047	10	4.01					2	MUTUAL HSE CORP
80B WAVECREST AVE	0047	10	4.02					2	STULPIN, ALICE/MUTUAL HSE CORP
80C WAVECREST AVE	0047	10	4.03					2	MUTUAL HSE CORP
81 WAVECREST AVE	0047	10	5					2	WINFIELD MUTUAL HOUSING CORP
82A WAVECREST AVE	0047	10	6.01					2	MUTUAL HSE CORP
82B WAVECREST AVE	0048	10	6.02					2	MUTUAL HSE CORP
83 WAVECREST AVE	0048	10	7					2	DINKELSPIEL, ALFRED/MUTUAL HSE CORP
84A WAVECREST AVE	0048	10	8.A					2	MUTUAL HSE CORP
84B WAVECREST AVE	0048	10	8.B					2	MUTUAL HSE CORP
84C WAVECREST AVE	0048	10	8.C					2	MUTUAL HSE CORP
85 WAVECREST AVE	0048	10	9					2	MUTUAL HSE CORP
86A WAVECREST AVE	0048	10	10.01					2	MUTUAL HSE CORP
86B WAVECREST AVE	0048	10	10.02					2	MUTUAL HSE CORP
86C WAVECREST AVE	0048	10	10.03					2	MUTUAL HSE CORP
87 WAVECREST AVE	0048	10	11					2	WINFIELD MUTUAL HOUSING CORP
88 WAVECREST AVE	0048	10	12					2	MUTUAL HSE CORP
90 WAVECREST AVE	0048	10	13					2	MUTUAL HSE CORP
92 WAVECREST AVE	0048	10	14					2	WINFIELD MUTUAL HOUSING CORP
94 WAVECREST AVE	0048	10	15					2	HAFFER, WILLIAM/MUTUAL HSE CORP
96A WAVECREST AVE	0049	10	16.01					2	MUTUAL HSE CORP
96B WAVECREST AVE	0049	10	16.02					2	MUTUAL HSE CORP
96C WAVECREST AVE	0049	10	16.03					2	MUTUAL HSE CO
98A WAVECREST AVE	0049	10	17.01					2	MUTUAL HSE CORP
98B WAVECREST AVE	0049	10	17.02					2	MUTUAL HSE CORP
98C WAVECREST AVE	0049	10	17.03					2	MUTUAL HOUSING CORP
100A WAVECREST AVE	0049	10	18.A					2	MUTUAL HSE CORP
100B WAVECREST AVE	0049	10	18.B					2	MUTUAL HSE CORP
100C WAVECREST AVE	0049	10	18.C					2	CHANDLER, MARGARET

TAXING DISTRICT NO. 21 WINFIELD PARK

COUNTY NO. 20 UNION

PROPERTY LOCATION	PAGE NO.	BLOCK NO.	LOT NO.	LOT QUALIF.	ACCOUNT NO.	ZONE	TAX MAP	PROP CLASS	NAME OF OWNER
102A WAVECREST AVE	0049	10	19.01					2	MUTUAL HSE CORP
102B WAVECREST AVE	0049	10	19.02					2	MUTUAL HSE CORP
102C WAVECREST AVE	0049	10	19.03					2	MUTUAL HOUSING CORP
104 WAVECREST AVE	0049	10	20					2	WINFIELD MUTUAL HOUSING CORP
106 WAVECREST AVE	0049	10	21.01					2	CHERRY, CECILLA/MUTUAL HSE CORP
106B WAVECREST AVE	0050	10	21.02					2	MUTUAL HSE CORP
108 WAVECREST AVE	0050	10	22					2	SCHAUTZ, LAWRENCE/MUTUAL HSE CORP
110A WAVECREST AVE	0050	10	23.01					2	MUTUAL HSE CORP
110B WAVECREST AVE	0050	10	23.02					2	MUTUAL HSE CORP
110C WAVECREST AVE	0050	10	23.03					2	MUTUAL HSE CORP
112A WAVECREST AVE	0050	10	24.A					2	MUTUAL HSE CORP
112B WAVECREST AVE	0050	10	24.B					2	MUTUAL HSE CORP
114A WAVECREST AVE	0050	10	25.01					2	MUTUAL HSE CORP
114B WAVECREST AVE	0050	10	25.02					2	MUTUAL HSE CORP
116A WAVECREST AVE	0050	11	1.A					2	MUTUAL HSE CORP
116B WAVECREST AVE	0050	11	1.B					2	MUTUAL HSE CORP
116C WAVECREST AVE	0050	11	1.C					2	WOZNIAK, BARBARA/MUTUAL HSE CORP
118A WAVECREST AVE	0050	11	2.01					2	MUTUAL HSE CORP
118B WAVECREST AVE	0050	11	2.02					2	FORD,JOSEPH/MUTUAL HSE CORP
120A WAVECREST AVE	0051	11	3.A					2	MUTUAL HSE CORP
120B WAVECREST AVE	0051	11	3.B					2	MUTUAL HSE CORP
120C WAVECREST AVE	0051	11	3.C					2	MUTUAL HSE CORP
120D WAVECREST AVE	0051	11	3.D					2	HOCKENBURY, JANICE/MUTUAL HSE CORP
56C WAVECREST AVE	0042	9	5.C					2	MUTUAL HSE CORP
3A WAVWCREST AVE	0030	7	2.01					2	MUTUAL HSE CORP
20C WAVWCREST AVE	0034	7	19.03					2	MUTUAL HSE CORP
52B WAVWCREST AVE	0041	9	1.02					2	MUTUAL HSE CORP

1 L i n e	2 Block No. Lot No. Qualification Account No.	3 Land Dimensions Building Description Additional Lots Acreage Prop. Class	4 Owner's Name Address City State Property Location Billing Code Zip Code	5 Land Improvement Total	6 Exemptions Cd. Amount	7 Net Taxable Value	8 Deduct. Cd.Quan.	9 Special Tax Codes	10 Num Units	12 DED AMT 2021 TAX 2022 1ST
1	1 1 X	1.4575AC L1 1.4575	15A TWP OF WINFIELD MUN BLDG WINFIELD, N J 12 GULFSTREAM 07036	189000 598100 787100		*EXEMPT*				.00 .00 .00
2	1 1.A	0 .0000	2 MUTUAL HSE CORP ROOSEVELT DRIVE WINFIELD, N J 1A ATLANTIC DR 07036	0 17900 17900		17900			01	.00 3831.14 1915.57
3	1 1.B	0 .0000	2 MUTUAL HSE CORP ROOSEVELT DRIVE WINFIELD, N J 1B ATLANTIC DR 07036	0 17900 17900		17900			01	.00 3831.14 1915.57
4	1 1.C	0 .0000	2 MUTUAL HSE CORP ROOSEVELT DRIVE WINFIELD, N J 1C ATLANTIC DR 07036	0 17900 17900		17900			01	.00 3831.14 1915.57
5	1 1.01	0 .0000	15A TWP OF WINFIELD MUNICIPAL BLDG WINFIELD, N J 12 GULFSTREAM AVE 07036	189000 3492800 3681800		*EXEMPT*				.00 .00 .00
6	1 2.A	X .0000	2 LENDZION, VAUGHN/MUTUAL HSE CORP ROOSEVELT DRIVE WINFIELD, N J 2A ATLANTIC DR 07036	0 17900 17900		17900	V 1 02		01	250.00 3581.14 1790.57
7	1 2.B	X .0000	2 MUTUAL HSE CORP 2B ATLANTIC DR WINFIELD, N J 2B ATLANTIC DR 07036	0 17900 17900		17900			01	.00 3831.14 1915.57
8	1 2.C	X .0000	2 MUTUAL HSE CORP 2C ATLANTIC DR WINFIELD, N J 2C ATLANTIC DR 07036	0 17900 17900		17900			01	.00 3831.14 1915.57
9	1 3.A	0 .0000	2 MUTUAL HSE CORP ROOSEVELT DRIVE WINFIELD, N J 3A ATLANTIC DR 07036	0 17900 17900		17900			01	.00 3831.14 1915.57
10	1 3.B	0 .0000	2 MUTUAL HSE CORP ROOSEVELT DRIVE WINFIELD, N J 3B ATLANTIC DR 07036	0 17900 17900		17900			01	.00 3831.14 1915.57
11	1 3.C	0 .0000	2 ROZANSKI, MARK/MUTUAL HOUSING CORP ROOSEVELT DRIVE WINFIELD, N J 3C ATLANTIC DR 07036	0 17900 17900		17900	D 1 01		01	250.00 3581.14 1790.57
12	1 4	.2950 ACRE .2950	15C TWP OF WINFIELD 12 GULFSTREAM AVE WINFIELD, N J 12 GULFSTREAM AVE 07036	38300 215300 253600		*EXEMPT*				.00 .00 .00
13	1 4.01	0 .0000	2 MUTUAL HOUSING CORP ROOSEVELT DRIVE WINFIELD, N J 4A1 ATLANTIC DR 07036	0 9600 9600		9600			01	.00 2054.69 1027.35
14	1 4.02	0 .0000	2 MUTUAL HSE CORP ROOSEVELT DRIVE WINFIELD, N J 4B1 ATLANTIC DR 07036	0 9600 9600		9600			01	.00 2054.69 1027.35

V01 250

D01 250

0

180300

0

180300

1

4.02

1 L i n e	2 Block No. Lot No. Qualification Account No.	3 Land Dimensions Building Description Additional Lots Acreage Prop. Class	4 Owner's Name Address City State Property Location Billing Code Zip Code	5 Land Improvement Total	6 Exemptions Cd. Amount	7 Net Taxable Value	8 Deduct. Cd.Quan.	9 Special Tax Codes	10 Num Units	12 DED AMT 2021 TAX 2022 1ST
1	1 4.03	0 .0000	2 MUTUAL HSE CORP ROOSEVELT DRIVE WINFIELD, N J 4A1 ATLANTIC DR 07036	0 10800 10800		10800			01	.00 2311.52 1155.76
2	1 4.04	0 .0000	2 MUTUAL HSE CORP ROOSEVELT DRIVE WINFIELD, N J 4B1 ATLANTIC DR 07036	0 10800 10800		10800			01	.00 2311.52 1155.76
3	1 5 X	.2950AC .2950	15C TWP OF WINFIELD MUN BLDG WINFIELD, N J 14 GULFSTREAM 07036	38300 425800 464100		*EXEMPT*				.00 .00 .00
4	1 5.01	0 .0000	2 MUTUAL HSE CORP ROOSEVELT DRIVE WINFIELD, N J 5A ATLANTIC DR 07036	0 17900 17900		17900			01	.00 3831.14 1915.57
5	1 5.02	0 .0000	2 MUTUAL HSE CORP ROOSEVELT DRIVE WINFIELD, N J 5B ATLANTIC DR 07036	0 17900 17900		17900			01	.00 3831.14 1915.57
6	1 5.03	0 .0000	2 MUTUAL HSE CORP ROOSEVELT DRIVE WINFIELD, N J 5C ATLANTIC DR 07036	0 17900 17900		17900			01	.00 3831.14 1915.57
7	1 6	X .0000	15C TWP OF WINFIELD 12 GULFSTREAM AVE WINFIELD, N J ATLANTIC DR 07036	382800 0 382800		*EXEMPT*				.00 .00 .00
8	1 6 X	2.9520AC L1 2.9520	15C TWP OF WINFIELD MUN BLDG WINFIELD, N J GULFSTREAM AVE 07036	382800 0 382800		*EXEMPT*				.00 .00 .00
9	1 6.01	0 .0000	2 NEWHARD, ELLEN/MUTUAL HSE CORP 6A ATLANTIC DR WINFIELD, N J 6A ATLANTIC DR 07036	0 17900 17900		17900	S 1 01		01	250.00 3581.14 1790.57
10	1 6.02	0 .0000	2 MUTUAL HSE CORP ROOSEVELT DRIVE WINFIELD, N J 6B ATLANTIC DR 07036	0 17900 17900		17900			01	.00 3831.14 1915.57
11	1 6.03	0 .0000	2 MUTUAL HSE CORP ROOSEVELT DRIVE WINFIELD, N J 6C ATLANTIC DR 07036	0 17900 17900		17900			01	.00 3831.14 1915.57
12	1 7 X	30AC L1 18 30.0000	15C TWP OF WINFIELD MUN BLDG WINFIELD, N J GULFSTREAM AVE 07036	689000 552600 1241600		*EXEMPT*				.00 .00 .00
13	1 7.01	0 .0000	2 MUTUAL HSE CORP ROOSEVELT DRIVE WINFIELD, N J 7A ATLANTIC DR 07036	0 17900 17900		17900			01	.00 3831.14 1915.57
14	1 7.02	0 .0000	2 BELL, KATHY J/MUTUAL HSE CORP ROOSEVELT DRIVE WINFIELD, N J 7B ATLANTIC DR 07036	0 17900 17900		17900	D 1 01		01	250.00 3581.14 1790.57

0

0

1

D01 250

S01 250

164800

164800

7.02

1 L i n e	2 Block No. Lot No. Qualification Account No.	3 Land Dimensions Building Description Additional Lots Acreage Prop. Class	4 Owner's Name Address City State Property Location Billing Code Zip Code	5 Land Improvement Total	6 Exemptions Cd. Amount	7 Net Taxable Value	8 Deduct. Cd.Quan.	9 Special Tax Codes	10 Num Units	12 DED AMT 2021 TAX 2022 1ST
1	1 7.03	0 .0000	2 MUTUAL HSE CORP ROOSEVELT DRIVE WINFIELD, N J 7C ATLANTIC DR 07036	0 17900 17900		17900			01	.00 3831.14 1915.57
2	1 8.01	0 .0000	2 LOBDELL, R/MUTUAL HSE CORP ROOSEVELT DRIVE WINFIELD, N J 8A ATLANTIC DR 07036	0 17900 17900		17900	S 1 01		01	250.00 3581.14 1790.57
3	1 8.02	0 .0000	2 MUTUAL HSE CORP ROOSEVELT DRIVE WINFIELD, N J 8B ATLANTIC DR 07036	0 17900 17900		17900			01	.00 3831.14 1915.57
4	1 8.03	0 .0000	2 MUTUAL HSE CORP ROOSEVELT DRIVE WINFIELD, N J 8C ATLANTIC DR 07036	0 17900 17900		17900			01	.00 3831.14 1915.57
5	1 9.01	0 .0000	2 MUTUAL HSE CORP ROOSEVELT DRIVE WINFIELD, N J 9A ATLANTIC DR 07036	0 17900 17900		17900			01	.00 3831.14 1915.57
6	1 9.02	0 .0000	2 MUTUAL HSE CORP ROOSEVELT DRIVE WINFIELD, N J 9B ATLANTIC DR 07036	0 17900 17900		17900			01	.00 3831.14 1915.57
7	1 9.03	0 .0000	2 MUTUAL HSE CORP ROOSEVELT DRIVE WINFIELD, N J 9C ATLANTIC DR 07036	0 16700 16700		16700			01	.00 3574.30 1787.15
8	1 9.04	0 .0000	2 TANGO, MICHAEL /MUTUAL HSE CORP ROOSEVELT DRIVE WINFIELD, N J 9D ATLANTIC DR 07036	0 16700 16700		16700	D 1 02		01	250.00 3324.30 1662.15
9	1 10.01	0 .0000	2 MUTUAL HSE CORP ROOSEVELT DRIVE WINFIELD, NJ 10A1 ATLANTIC DR 07036	0 9600 9600		9600			01	.00 2054.69 1027.35
10	1 10.02	0 .0000	2 MUTUAL HSE CORP ROOSEVELT DRIVE WINFIELD, N J 10B1 ATLANTIC DR 07036	0 9600 9600		9600			01	.00 2054.69 1027.35
11	1 10.03	0 .0000	2 MUTUAL HSE CORP ROOSEVELT DRIVE WINFIELD, N J 10A2 ATLANTIC DR 07036	0 10800 10800		10800			01	.00 2311.52 1155.76
12	1 10.04	0 .0000	2 MUTUAL HSE CORP ROOSEVELT DRIVE WINFIELD, N J 10B2 ATLANTIC DR 07036	0 10800 10800		10800			01	.00 2311.52 1155.76
13	1 11.01	0 .0000	2 MUTUAL HSE CORP ROOSEVELT DRIVE WINFIELD, N J 11A1 ATLANTIC DR 07036	0 9600 9600		9600			01	.00 2054.69 1027.35
14	1 11.02	0 .0000	2 MUTUAL HSE CORP ROOSEVELT DRIVE WINFIELD, N J 11B1 ATLANTIC DR 07036	0 9600 9600		9600			01	.00 2054.69 1027.35

0

0

1

D01 250

S01 250

200800

200800

11.02

1 L i n e	2 Block No. Lot No. Qualification Account No.	3 Land Dimensions Building Description Additional Lots Acreage Prop. Class	4 Owner's Name Address City State Property Location Billing Code Zip Code	5 Land Improvement Total	6 Exemptions Cd. Amount	7 Net Taxable Value	8 Deduct. Cd.Quan.	9 Special Tax Codes	10 Num Units	12 DED AMT 2021 TAX 2022 1ST
1	1 11.03	0 .0000	2 MUTUAL HSE CORP ROOSEVELT DRIVE WINFIELD, N J 11A2 ATLANTIC DR	0 10800 10800	07036	10800			01	.00 2311.52 1155.76
2	1 11.04	0 .0000	2 MUTUAL HSE CORP ROOSEVELT DRIVE WINFIELD, N J 11B2 ATLANTIC DR	0 10800 10800	07036	10800			01	.00 2311.52 1155.76
3	1 12.01	0 .0000	2 MUTUAL HSE CORP ROOSEVELT DRIVE WINFIELD, N J 12A ATLANTIC DR	0 17900 17900	07036	17900			01	.00 3831.14 1915.57
4	1 12.02	0 .0000	2 MUTUAL HSE CORP ROOSEVELT DRIVE WINFIELD, N J 12B ATLANTIC DR	0 17900 17900	07036	17900			01	.00 3831.14 1915.57
5	1 12.03	0 .0000	2 MATTHEW VITEKS/MUTUAL HSE CORP ROOSEVELT DRIVE WINFIELD, N J 12C ATLANTIC DR	0 17900 17900	07036	17900	D 1 01		01	250.00 3581.14 1790.57
6	1 13.01	0 .0000	2 MUTUAL HSE CORP ROOSEVELT DRIVE WINFIELD, N J 13A ATLANTIC DR	0 17900 17900	07036	17900			01	.00 3831.14 1915.57
7	1 13.02	0 .0000	2 MUTUAL HSE CORP ROOSEVELT DRIVE WINFIELD, N J 13B ATLANTIC DR	0 17900 17900	07036	17900			01	.00 3831.14 1915.57
8	1 13.03	0 .0000	2 MUTUAL HSE CORP ROOSEVELT DRIVE WINFIELD, N J 13C ATLANTIC DR	0 16700 16700	07036	16700			01	.00 3574.30 1787.15
9	1 13.04	0 .0000	2 DENNER, DOROTHEA /MUTUAL HSE CORP ROOSEVELT DRIVE WINFIELD, N J 13D ATLANTIC DR	0 16700 16700	07036	16700	S 1 02		01	250.00 3324.30 1662.15
10	1 14.01	0 .0000	2 MUTUAL HSE CORP ROOSEVELT DRIVE WINFIELD, N J 14A ATLANTIC DR	0 17900 17900	07036	17900			01	.00 3831.14 1915.57
11	1 14.02	0 .0000	2 MUTUAL HSE CORP ROOSEVELT DRIVE WINFIELD, N J 14B ATLANTIC DR	0 17900 17900	07036	17900			01	.00 3831.14 1915.57
12	1 14.03	0 .0000	2 SHAFFER, MARIANNE/MUTUAL HSE CORP ROOSEVELT DRIVE WINFIELD, N J 14C ATLANTIC DR	0 17900 17900	07036	17900	W 1 01		01	250.00 3581.14 1790.57
13	1 15.01	0 .0000	2 MUTUAL HSE CORP ROOSEVELT DRIVE WINFIELD, N J 16A ATLANTIC DR	0 17900 17900	07036	17900			01	.00 3831.14 1915.57
14	1 15.02	0 .0000	2 SHEALEY, CHRISTINE/MUTUAL HSE CORP ROOSEVELT DRIVE WINFIELD, N J 16B ATLANTIC DR	0 17900 17900	07036	17900	W 1 02		01	250.00 3581.14 1790.57

W02 500

0

0

1

D01 250

S01 250

234000

234000

15.02

1 L i n e	2 Block No. Lot No. Qualification Account No.	3 Land Dimensions Building Description Additional Lots Acreage Prop. Class	4 Owner's Name Address City State Property Location Billing Code Zip Code	5 Land Improvement Total	6 Exemptions Cd. Amount	7 Net Taxable Value	8 Deduct. Cd.Quan.	9 Special Tax Codes	10 Num Units	12 DED AMT 2021 TAX 2022 1ST
1	1 15.03	0 .0000	2 MUTUAL HSE CORP ROOSEVELT DRIVE WINFIELD, N J 16C ATLANTIC DR	0 17900 17900	07036	17900			01	.00 3831.14 1915.57
2	1 16.01	0 .0000	2 MUTUAL HOUSING CORP ROOSEVELT DRIVE WINFIELD, N J 18A ATLANTIC DRIVE	0 17900 17900	07036	17900			01	.00 3831.14 1915.57
3	1 16.02	0 .0000	2 MUTUAL HSE CORP ROOSEVELT DRIVE WINFIELD, N J 18B ATLANTIC DRIVE	0 17900 17900	07036	17900			01	.00 3831.14 1915.57
4	1 16.03	0 .0000	2 MUTUAL HSE CORP ROOSEVELT DRIVE WINFIELD, N J 18C ATLANTIC DRIVE	0 17900 17900	07036	17900			01	.00 3831.14 1915.57
5	1 16.04	0 .0000	2 MUTUAL HSE CORP ROOSEVELT DRIVE WINFIELD, N J 18D ATLANTIC DR	0 17900 17900	07036	17900			01	.00 3831.14 1915.57
6	1 17.01	0 .0000	2 MUTUAL HSE CORP ROOSEVELT DRIVE WINFIELD, N J 20A ATLANTIC DR	0 17900 17900	07036	17900			01	.00 3831.14 1915.57
7	1 17.02	0 .0000	2 MUTUAL HSE CORP ROOSEVELT DRIVE WINFIELD, N J 20B ATLANTIC DR	0 17900 17900	07036	17900			01	.00 3831.14 1915.57
8	1 17.03	0 .0000	2 MUTUAL HSE CORP ROOSEVELT DRIVE WINFIELD, N J 20C ATLANTIC DR	0 16700 16700	07036	16700			01	.00 3574.30 1787.15
9	1 17.04	0 .0000	2 MUTUAL HSE CORP ROOSEVELT DRIVE WINFIELD, N J 20D ATLANTIC DR	0 16700 16700	07036	16700			01	.00 3574.30 1787.15
10	1 18.01	0 .0000	2 GREKSTAS, ED/MUTUAL HSE CORP ROOSEVELT DRIVE WINFIELD, N J 1A GULFSTREAM AVE	0 17900 17900	07036	17900	V 1 02		01	250.00 3581.14 1790.57
11	1 18.02	0 .0000	2 LEWIS, CAROL/MUTUAL HSE CORP ROOSEVELT DRIVE WINFIELD, N J 1B GULFSTREAM AVE	0 17900 17900	07036	17900	S 1 01		01	250.00 3581.14 1790.57
12	1 18.03	0 .0000	2 MUTUAL HSE CORP ROOSEVELT DR WINFIELD, NJ 1 C GULFSTREAM AV	0 17900 17900	07036	17900				.00 3831.14 1915.57
13	1 19.01	0 .0000	2 MUTUAL HSE CORP ROOSEVELT DRIVE WINFIELD, N J 2A GULFSTREAM AVE	0 17900 17900	07036	17900			01	.00 3831.14 1915.57
14	1 19.02	0 .0000	2 MUTUAL HSE CORP ROOSEVELT DRIVE WINFIELD, N J 2B GULFSTREAM AVE	0 17900 17900	07036	17900			01	.00 3831.14 1915.57

V01 250

S01 250

0

248200

0

248200

1

19.02

1 L i n e	2 Block No. Lot No. Qualification Account No.	3 Land Dimensions Building Description Additional Lots Acreage Prop. Class	4 Owner's Name Address City State Property Location Billing Code Zip Code	5 Land Improvement Total	6 Exemptions Cd. Amount	7 Net Taxable Value	8 Deduct. Cd.Quan.	9 Special Tax Codes	10 Num Units	12 DED AMT 2021 TAX 2022 1ST
1	1 19.03	0 .0000	2 MUTUAL HSE CORP ROOSEVELT DRIVE WINFIELD, N J 2C GULFSTREAM AVE 07036	0 17900 17900		17900			01	.00 3831.14 1915.57
2	1 20.01	0 .0000	2 MUTUAL HS CORP ROOSEVELT DRIVE WINFIELD, N J 3A GULFSTREAM AVE 07036	0 17900 17900		17900			01	.00 3831.14 1915.57
3	1 20.02	0 .0000	2 MUTUAL HSE CORP ROOSEVELT DRIVE WINFIELD, N J 3B GULFSTREAM AVE 07036	0 17900 17900		17900			01	.00 3831.14 1915.57
4	1 20.03	0 .0000	2 MUTUAL HSE CORP ROOSEVELT DRIVE WINFIELD, N J 3C GULFSTREAM AVE 07036	0 17900 17900		17900			01	.00 3831.14 1915.57
5	1 21.01	0 .0000	2 MUTUAL HSE CORP ROOSEVELT DRIVE WINFIELD, N J 4A GULFSTREAM AVE 07036	0 14400 14400		14400			01	.00 3082.03 1541.02
6	1 21.02	0 .0000	2 MUTUAL HSE CORP ROOSEVELT DRIVE WINFIELD, NJ 4B GULFSTREAM AVE 07036	0 14400 14400		14400			01	.00 3082.03 1541.02
7	1 22.01	0 .0000	2 MUTUAL HSE CORP ROOSEVELT DRIVE WINFIELD, N J 5A GULFSTREAM AVE 07036	0 17900 17900		17900			01	.00 3831.14 1915.57
8	1 22.02	0 .0000	2 MUTUAL HSE CORP ROOSEVELT DRIVE WINFIELD, N J 5B GULFSTREAM AVE 07036	0 17900 17900		17900			01	.00 3831.14 1915.57
9	1 22.03	0 .0000	2 MUTUAL HSE CORP ROOSEVELT DRIVE WINFIELD, N J 5C GULFSTREAM AVE 07036	0 17900 17900		17900			01	.00 3831.14 1915.57
10	1 23.01	0 .0000	2 MUTUAL HSE CORP ROOSEVELT DRIVE WINFIELD, NJ 6A GULFSTREAM AVE 07036	0 14400 14400		14400			01	.00 3082.03 1541.02
11	1 23.02	0 .0000	2 MUTUAL HSE CORP ROOSEVELT DRIVE WINFIELD, NJ 6B GULFSTREAM AVE 07036	0 14400 14400		14400			01	.00 3082.03 1541.02
12	1 24.01	0 .0000	2 MUTUAL HSE CORP ROOSEVELT DRIVE WINFIELD, NJ 7A GULFSTREAM AVE 07036	0 17900 17900		17900			01	.00 3831.14 1915.57
13	1 24.02	0 .0000	2 MUTUAL HSE CORP ROOSEVELT DRIVE WINFIELD, NJ 7B GULFSTREAM AVE 07036	0 17900 17900		17900			01	.00 3831.14 1915.57
14	1 24.03	0 .0000	2 HIMPELE, ALICE/MUTUAL HSE CORP ROOSEVELT DRIVE WINFIELD,NJ 7C GULFSTREAM AVE 07036	0 16700 16700		16700	D 1 01		01	250.00 3324.30 1662.15

0

0

1

D01 250

235400

235400

24.03

1 L i n e	2 Block No. Lot No. Qualification Account No.	3 Land Dimensions Building Description Additional Lots Acreage Prop. Class	4 Owner's Name Address City State Property Location Billing Code Zip Code	5 Land Improvement Total	6 Exemptions Cd. Amount	7 Net Taxable Value	8 Deduct. Cd.Quan.	9 Special Tax Codes	10 Num Units	12 DED AMT 2021 TAX 2022 1ST
1	1 24.04	0 .0000	2 MUTUAL HSE CORP ROOSEVELT DRIVE WINFIELD, NJ 7D GULFSTREAM AVE 07036	0 16700 16700		16700			01	.00 3574.30 1787.15
2	1 25.01	0 .0000	2 MUTUAL HSE CORP ROOSEVELT DRIVE WINFIELD, N J 8A GULFSTREAM AVE 07036	0 14400 14400		14400			01	.00 3082.03 1541.02
3	1 25.02	0 .0000	2 MUTUAL HOUSING CORP ROOSEVELT DRIVE WINFIELD, N J 8B GULFSTREAM AVE 07036	0 14400 14400		14400			01	.00 3082.03 1541.02
4	2 1.01	0 .0000	2 MUTUAL HSE CORP ROOSEVELT DRIVE WINFIELD, N J 9A GULFSTREAM AVE 07036	0 17900 17900		17900			01	.00 3831.14 1915.57
5	2 1.02	0 .0000	2 MUTUAL HSE CORP ROOSEVELT DRIVE WINFIELD, N J 9B GULFSTREAM AVE 07036	0 17900 17900		17900			01	.00 3831.14 1915.57
6	2 1.03	0 .0000	2 MUTUAL HSE CORP ROOSEVELT DRIVE WINFIELD, N J 9C GULFSTREAM AVE 07036	0 17900 17900		17900			01	.00 3831.14 1915.57
7	2 1.04	0 .0000	2 MUTUAL HSE CORP ROOSEVELT DRIVE WINFIELD, N J 9D GULFSTREAM AVE 07036	0 16700 16700		16700			01	.00 3574.30 1787.15
8	2 2.01	0 .0000	2 MUTUAL HSE CORP ROOSEVELT DRIVE WINFIELD, N J 10A GULFSTREAM AVE 07036	0 17900 17900		17900			01	.00 3831.14 1915.57
9	2 2.02	0 .0000	2 MUTUAL HSE CORP ROOSEVELT DRIVE WINFIELD, NJ 10B GULFSTREAM AVE 07036	0 17900 17900		17900			01	.00 3831.14 1915.57
10	2 2.03	0 .0000	2 BARTON, CONSTANCE/MUTUAL HSE CORP ROOSEVELT DRIVE WINFIELD, NJ 10C GULFSTREAM AVE 07036	0 17900 17900		17900	S 1 01		01	250.00 3581.14 1790.57
11	2 3.01	0 .0000	2 MUTUAL HSE CORP ROOSEVELT DRIVE WINFIELD, NJ 11A GULFSTREAM AVE 07036	0 17900 17900		17900			01	.00 3831.14 1915.57
12	2 3.02	0 .0000	2 MUTUAL HSE CORP ROOSEVELT DRIVE WINFIELD, NJ 11B GULFSTREAM AVE 07036	0 17900 17900		17900			01	.00 3831.14 1915.57
13	2 3.03	0 .0000	2 MUTUAL HSE CORP ROOSEVELT DRIVE WINFIELD, NJ 11C GULFSTREAM AVE 07036	0 16700 16700		16700			01	.00 3574.30 1787.15
14	2 3.04	0 .0000	2 MARSDEN, GREGORY/MUTUAL HSE CORP ROOSEVELT DRIVE WINFIELD, NJ 11D GULSTREAM AVE 07036	0 16700 16700		16700	V 1 01		01	250.00 3324.30 1662.15

V01 250

S01 250

0

238800

0

238800

2

3.04

1 L i n e	2 Block No. Lot No. Qualification Account No.	3 Land Dimensions Building Description Additional Lots Acreage Prop. Class	4 Owner's Name Address City State Property Location Billing Code Zip Code	5 Land Improvement Total	6 Exemptions Cd. Amount	7 Net Taxable Value	8 Deduct. Cd.Quan.	9 Special Tax Codes	10 Num Units	12 DED AMT 2021 TAX 2022 1ST
1	2 4.01	0 .0000	2 LIEB, PAUL/MUTUAL HSE CORP ROOSEVELT DRIVE WINFIELD, N J 13A GULFSTREAM AVE 07036	0 17900 17900		17900	V 1 02		01	250.00 3581.14 1790.57
2	2 4.02	0 .0000	2 MUTUAL HSE CORP ROOSEVELT DRIVE WINFIELD, N J 13B GULFSTREAM AVE 07036	0 17900 17900		17900			01	.00 3831.14 1915.57
3	2 4.03	0 .0000	2 MUTUAL HSE CORP ROOSEVELT DRIVE WINFIELD, N J 13C GULFSTREAM AVE 07036	0 16700 16700		16700			01	.00 3574.30 1787.15
4	2 4.04	0 .0000	2 MUTUAL HSE CORP ROOSEVELT DRIVE WINFIELD, N J 13D GULFSTREAM AVE 07036	0 16700 16700		16700			01	.00 3574.30 1787.15
5	2 5.01	0 .0000	2 MUTUAL HSE CORP ROOSEVELT DRIVE WINFIELD, N J 14A GULFSTREAM AVE 07036	0 17900 17900		17900			01	.00 3831.14 1915.57
6	2 5.02	0 .0000	2 MUTUAL HSE CORP ROOSEVELT DRIVE WINFIELD, N J 14B GULFSTREAM AVE 07036	0 17900 17900		17900			01	.00 3831.14 1915.57
7	2 5.03	0 .0000	2 MUTUAL HSE CORP ROOSEVELT DRIVE WINFIELD, N J 14C GULFSTREAM AVE 07036	0 17900 17900		17900			01	.00 3831.14 1915.57
8	2 6.01	0 .0000	2 MUTUAL HSE CORP ROOSEVELT DRIVE WINFIELD, NJ 15A GULFSTREAM AVE 07036	0 17900 17900		17900			01	.00 3831.14 1915.57
9	2 6.02	0 .0000	2 MUTUAL HSE CORP ROOSEVELT DRIVE WINFIELD, NJ 15B GULFSTREAM AVE 07036	0 17900 17900		17900			01	.00 3831.14 1915.57
10	2 6.03	0 .0000	2 MUTUAL HSE CORP ROOSEVELT DRIVE WINFIELD, NJ 15C GULFSTREAM AVE 07036	0 16700 16700		16700			01	.00 3574.30 1787.15
11	2 6.04	0 .0000	2 MUTUAL HSE CORP ROOSEVELT DRIVE WINFIELD, N J 15D GULFSTREAM AVE 07036	0 16700 16700		16700			01	.00 3574.30 1787.15
12	2 7.01	0 .0000	2 MUTUAL HSE CORP ROOSEVELT DRIVE WINFIELD, N J 17A GULFSTREAM AVE 07036	0 17900 17900		17900			01	.00 3831.14 1915.57
13	2 7.02	0 .0000	2 MUTUAL HSE CORP ROOSEVELT DRIVE WINFIELD, N J 17B GULFSTREAM AVE 07036	0 17900 17900		17900			01	.00 3831.14 1915.57
14	2 7.03	0 .0000	2 MUTUAL HOUSING CORP ROOSEVELT DRIVE WINFIELD, N J 17C GULFSTREAM AVE 07036	0 17900 17900		17900			01	.00 3831.14 1915.57

1 L i n e	2 Block No. Lot No. Qualification Account No.	3 Land Dimensions Building Description Additional Lots Acreage	4 Owner's Name Address City State Property Location	5 Billing Code Zip Code	6 Land Improvement Total	7 Exemptions Cd. Amount	8 Net Taxable Value	9 Deduct. Cd.Quan.	10 Special Tax Codes	11 Num Units	12 DED AMT 2021 TAX 2022 1ST
1	2 8.01	0 .0000	2 MUTUAL HSE CORP ROOSEVELT DRIVE WINFIELD, N J 1A PACIFIC DR	07036	0 17900 17900		17900			01	.00 3831.14 1915.57
2	2 8.02	0 .0000	2 MUTUAL HOUSING CORP ROOSEVELT DRIVE WINFIELD, N J 1B PACIFIC DR	07036	0 17900 17900		17900			01	.00 3831.14 1915.57
3	2 8.03	0 .0000	2 MUTUAL HSE CORP ROOSEVELT DRIVE WINFIELD, N J 1C PACIFIC DR	07036	0 16700 16700		16700			01	.00 3574.30 1787.15
4	2 8.04	0 .0000	2 MUTUAL HSE CORP ROOSEVELT DRIVE WINFIELD, N J 1D PACIFIC DR	07036	0 16700 16700		16700			01	.00 3574.30 1787.15
5	2 9.01	0 .0000	2 MUTUAL HSE CORP ROOSEVELT DRIVE WINFIELD, N J 2A PACIFIC DR	07036	0 17900 17900		17900			01	.00 3831.14 1915.57
6	2 9.02	0 .0000	2 MUTUAL HSE CORP ROOSEVELT DRIVE WINFIELD, N J 2B PACIFIC DRIVE	07036	0 17900 17900		17900			01	.00 3831.14 1915.57
7	2 9.03	0 .0000	2 MUTUAL HSE CORP ROOSEVELT DRIVE WINFIELD, N J 2C PACIFIC DRIVE	07036	0 16700 16700		16700			01	.00 3574.30 1787.15
8	2 9.04	0 .0000	2 HIGGINS, JANET/MUTUAL HSE CORP ROOSEVELT DRIVE WINFIELD, N J 2D PACIFIC DR	07036	0 16700 16700		16700	S 1 01		01	250.00 3324.30 1662.15
9	2 10.01	0 .0000	2 MUTUAL HSE CORP ROOSEVELT DRIVE WINFIELD, N J 3A PACIFIC DR	07036	0 17900 17900		17900			01	.00 3831.14 1915.57
10	2 10.02	0 .0000	2 ROBERT READIE/MUTUAL HSE CORP ROOSEVELT DRIVE WINFIELD, N J 3B PACIFIC DR	07036	0 17900 17900		17900	S 1 01		01	250.00 3581.14 1790.57
11	2 10.03	0 .0000	2 MUTUAL HSE CORP ROOSEVELT DRIVE WINFIELD, N J 3C PACIFIC DR	07036	0 16700 16700		16700			01	.00 3574.30 1787.15
12	2 10.04	0 .0000	2 MUTUAL HSE CORP ROOSEVELT DRIVE WINFIELD, N J 3D PACIFIC DR	07036	0 16700 16700		16700			01	.00 3574.30 1787.15
13	2 11.01	0 .0000	2 MUTUAL HSE CORP ROOSEVELT DRIVE WINFIELD, N J 4A PACIFIC DR	07036	0 17900 17900		17900			01	.00 3831.14 1915.57
14	2 11.02	0 .0000	2 MUTUAL HSE CORP ROOSEVELT DRIVE WINFIELD, N J 4B PACIFIC DR	07036	0 17900 17900		17900			01	.00 3831.14 1915.57

1 L i n e	2 Block No. Lot No. Qualification Account No.	3 Land Dimensions Building Description Additional Lots Acreage Prop. Class	4 Owner's Name Address City State Property Location Billing Code Zip Code	5 Land Improvement Total	6 Exemptions Cd. Amount	7 Net Taxable Value	8 Deduct. Cd.Quan.	9 Special Tax Codes	10 Num Units	12 DED AMT 2021 TAX 2022 1ST
1	2 11.03	0 .0000	2 MUTUAL HSE CORP ROOSEVELT DRIVE WINFIELD, N J 4C PACIFIC DR 07036	0 16700 16700		16700			01	.00 3574.30 1787.15
2	2 11.04	0 .0000	2 DOWE, JANE P/MUTUAL HSE CORP ROOSEVELT DRIVE WINFIELD, N J 4D PACIFIC DR 07036	0 16700 16700		16700	S 1 01		01	250.00 3324.30 1662.15
3	2 12.01	0 .0000	2 MUTUAL HSE CORP ROOSEVELT DRIVE WINFIELD, N J 5A PACIFIC DR 07036	0 17900 17900		17900			01	.00 3831.14 1915.57
4	2 12.02	0 .0000	2 MUTUAL HSE CORP ROOSEVELT DRIVE WINFIELD, N J 5B PACIFIC DR 07036	0 17900 17900		17900			01	.00 3831.14 1915.57
5	2 12.03	0 .0000	2 MUTUAL HSE CORP ROOSEVELT DRIVE WINFIELD, N J 5C PACIFIC DR 07036	0 16700 16700		16700			01	.00 3574.30 1787.15
6	2 12.04	0 .0000	2 MUTUAL HSE CORP ROOSEVELT DRIVE WINFIELD, N J 5D PACIFIC DR 07036	0 16700 16700		16700			01	.00 3574.30 1787.15
7	2 13.01	0 .0000	2 MUTUAL HSE CORP ROOSEVELT DRIVE WINFIELD, N J 6A PACIFIC DR 07036	0 17900 17900		17900			01	.00 3831.14 1915.57
8	2 13.02	0 .0000	2 MUTUAL HOUSING CORP ROOSEVELT DRIVE WINFIELD, N J 6B PACIFIC DRIVE 07036	0 17900 17900		17900			01	.00 3831.14 1915.57
9	2 13.03	0 .0000	2 MUTUAL HSE CORP ROOSEVELT DRIVE WINFIELD, N J 6C PACIFIC DR 07036	0 17900 17900		17900			01	.00 3831.14 1915.57
10	2 14.01	0 .0000	2 MUTUAL HSE CORP ROOSEVELT DRIVE WINFIELD, N J 7A PACIFIC DR 07036	0 14400 14400		14400			01	.00 3082.03 1541.02
11	2 14.02	0 .0000	2 MUTUAL HSE CORP ROOSEVELT DRIVE WINFIELD, N J 7B PACIFIC DR 07036	0 14400 14400		14400			01	.00 3082.03 1541.02
12	2 15.01	0 .0000	2 MUTUAL HSE CORP ROOSEVELT DRIVE WINFIELD, N J 8A PACIFIC DR 07036	0 17900 17900		17900			01	.00 3831.14 1915.57
13	2 15.02	0 .0000	2 MUTUAL HSE CORP ROOSEVELT DRIVE WINFIELD, N J 8B PACIFIC DR 07036	0 17900 17900		17900			01	.00 3831.14 1915.57
14	2 15.03	0 .0000	2 MUTUAL HSE CORP ROOSEVELT DRIVE WINFIELD, N J 8C PACIFIC DR 07036	0 17900 17900		17900			01	.00 3831.14 1915.57

S01 250

0
2388000
2388002
15.03

1 L i n e	2 Block No. Lot No. Qualification Account No.	3 Land Dimensions Building Description Additional Lots Acreage Prop. Class	4 Owner's Name Address City State Property Location Billing Code Zip Code	5 Land Improvement Total	6 Exemptions Cd. Amount	7 Net Taxable Value	8 Deduct. Cd.Quan.	9 Special Tax Codes	10 Num Units	12 DED AMT 2021 TAX 2022 1ST
1	2 16.01	0 .0000	2 MUTUAL HSE CORP ROOSEVELT DRIVE WINFIELD, N J 9A PACIFIC DR 07036	0 14400 14400		14400			01	.00 3082.03 1541.02
2	2 16.02	0 .0000	2 MUTUAL HSE CORP ROOSEVELT DRIVE WINFIELD, N J 9B PACIFIC DR 07036	0 14400 14400		14400			01	.00 3082.03 1541.02
3	2 17.01	0 .0000	2 MUTUAL HSE CORP ROOSEVELT DRIVE WINFIELD, N J 10A PACIFIC DR 07036	0 17900 17900		17900			01	.00 3831.14 1915.57
4	2 17.02	0 .0000	2 MUTUAL HSE CORP ROOSEVELT DRIVE WINFIELD, N J 10B PACIFIC DR 07036	0 17900 17900		17900			01	.00 3831.14 1915.57
5	2 17.03	0 .0000	2 MUTUAL HSE CORP ROOSEVELT DRIVE WINFIELD, N J 10C PADIFIC DR 07036	0 17900 17900		17900			01	.00 3831.14 1915.57
6	2 18.01	0 .0000	2 MUTUAL HSE CORP ROOSEVELT DRIVE WINFIELD, N J 11A PACIFIC DR 07036	0 17900 17900		17900			01	.00 3831.14 1915.57
7	2 18.02	0 .0000	2 MUTUAL HSE CORP ROOSEVELT DRIVE WINFIELD, N J 11B PACIFIC DR 07036	0 17900 17900		17900			01	.00 3831.14 1915.57
8	2 18.03	0 .0000	2 MUTUAL HSE CORP ROOSEVELT DRIVE WINFIELD, N J 11C PACIFIC DR 07036	0 17900 17900		17900			01	.00 3831.14 1915.57
9	2 19.01	0 .0000	2 MUTUAL HSE CORP ROOSEVELT DRIVE WINFIELD, N J 12A1 PACIFIC DR 07036	0 9600 9600		9600			01	.00 2054.69 1027.35
10	2 19.02	0 .0000	2 MUTUAL HSE CORP ROOSEVELT DRIVE WINFIELD, N J 12B1 PACIFIC DR 07036	0 9600 9600		9600			01	.00 2054.69 1027.35
11	2 19.03	0 .0000	2 MUTUAL HSE CORP ROOSEVELT DRIVE WINFIELD, N J 12A2 PACIFIC DR 07036	0 9600 9600		9600			01	.00 2054.69 1027.35
12	2 19.04	0 .0000	2 MUTUAL HSE CORP ROOSEVELT DRIVE WINFIELD, N J 12B2 PACIFIC DR 07036	0 9600 9600		9600			01	.00 2054.69 1027.35
13	2 20.01	0 .0000	2 VITEKA, A/MUTUAL HOUSING CORP ROOSEVELT DRIVE WINFIELD, N J 13A PACIFIC DR 07036	0 17900 17900		17900	S 1 01		01	250.00 3581.14 1790.57
14	2 20.02	X .0000	2 MUTUAL HSE CORP ROOSEVELT DRIVE WINFIELD, N J 13B PACIFIC DR 07036	0 17900 17900		17900			01	.00 3831.14 1915.57

S01 250

0
2104000
2104002
20.02

1 L i n e	2 Block No. Lot No. Qualification Account No.	3 Land Dimensions Building Description Additional Lots Acreage Prop. Class	4 Owner's Name Address City State Property Location Billing Code Zip Code	5 Land Improvement Total	6 Exemptions Cd. Amount	7 Net Taxable Value	8 Deduct. Cd.Quan.	9 Special Tax Codes	10 Num Units	12 DED AMT 2021 TAX 2022 1ST
1	2 20.03	0 .0000	2 MUTUAL HSE CORP ROOSEVELT DRIVE WINFIELD, N J 13C PACIFIC DR 07036	0 17900 17900		17900			01	.00 3831.14 1915.57
2	2 21.01	0 .0000	2 MUTUAL HSE CORP ROOSEVELT DRIVE WINFIELD, N J 14A PACIFIC DR 07036	0 17900 17900		17900			01	.00 3831.14 1915.57
3	2 21.02	0 .0000	2 MUTUAL HSE CORP ROOSEVELT DRIVE WINFIELD, N J 14B PACIFIC DR 07036	0 17900 17900		17900			01	.00 3831.14 1915.57
4	2 21.03	0 .0000	2 MUTUAL HSE CORP ROOSEVELT DRIVE WINFIELD, N J 14C PACIFIC DR 07036	0 17900 17900		17900			01	.00 3831.14 1915.57
5	2 22.01	0 .0000	2 MUTUAL HSE CORP ROOSEVELT DRIVE WINFIELD, N J 15A PACIFIC DR 07036	0 17900 17900		17900			01	.00 3831.14 1915.57
6	2 22.02	0 .0000	2 LA CROIX ROBERT/MUTUAL HSE CORP ROOSEVELT DRIVE WINFIELD, N J 15B PACIFIC DR 07036	0 17900 17900		17900	S 1 02		01	250.00 3581.14 1790.57
7	2 22.03	0 .0000	2 MUTUAL HSE CORP ROOSEVELT DRIVE WINFIELD, N J 15C PACIFIC DR 07036	0 17900 17900		17900			01	.00 3831.14 1915.57
8	2 23.01	0 .0000	2 MUTUAL HSE CORP ROOSEVELT DRIVE WINFIELD, N J 16A PACIFIC DR 07036	0 17900 17900		17900			01	.00 3831.14 1915.57
9	2 23.02	0 .0000	2 VITEKA, FREDERICK/MUTUAL HSE CORP ROOSEVELT DRIVE WINFIELD, N J 16B PACIFIC DR 07036	0 17900 17900		17900	V 1 02		01	250.00 3581.14 1790.57
10	2 23.03	0 .0000	2 MUTUAL HSE CORP ROOSEVELT DRIVE WINFIELD, N J 16C PACIFIC DR 07036	0 17900 17900		17900			01	.00 3831.14 1915.57
11	2 24.01	0 .0000	2 MUTUAL HSE CORP ROOSEVELT DRIVE WINFIELD, N J 18A1 PACIFIC DR 07036	0 9600 9600		9600			01	.00 2054.69 1027.35
12	2 24.02	0 .0000	2 MCCASKILL,L/MUTUAL HOUSING CORP ROOSEVELT DRIVE WINFIELD, N J 18B1 PACIFIC DR 07036	0 9600 9600		9600	S 1 01		01	250.00 2054.69 1027.35
13	2 24.03	0 .0000	2 MUTUAL HSE CORP ROOSEVELT DRIVE WINFIELD, N J 18A2 PACIFIC DR 07036	0 9600 9600		9600			01	.00 2054.69 1027.35
14	2 24.04	0 .0000	2 MUTUAL HSE CORP ROOSEVELT DRIVE WINFIELD, N J 18B2 PACIFIC DR 07036	0 9600 9600		9600			01	.00 2054.69 1027.35

V01 250

S02 500

0

217400

0

217400

2

24.04

1 L i n e	2 Block No. Lot No. Qualification Account No.	3 Land Dimensions Building Description Additional Lots Acreage Prop. Class	4 Owner's Name Address City State Property Location Billing Code Zip Code	5 Land Improvement Total	6 Exemptions Cd. Amount	7 Net Taxable Value	8 Deduct. Cd.Quan.	9 Special Tax Codes	10 Num Units	12 DED AMT 2021 TAX 2022 1ST
1	2 25.01	0 .0000	2 MUTUAL HSE CORP ROOSEVELT DRIVE WINFIELD, N J 20A PACIFIC DR	0 17900 17900	07036	17900			01	.00 3831.14 1915.57
2	2 25.02	X .0000	2 MUTUAL HSE CORP ROOSEVELT DRIVE WINFIELD, N J 20B PACIFIC DR	0 17900 17900	07036	17900			01	.00 3831.14 1915.57
3	2 25.03	0 .0000	2 MUTUAL HSE CORP ROOSEVELT DRIVE WINFIELD, N J 20C PACIFIC DR	0 17900 17900	07036	17900			01	.00 3831.14 1915.57
4	3 1.01	0 .0000	2 MUTUAL HSE CORP ROOSEVELT DRIVE WINFIELD, N J 1A RIVERVIEW TERR	0 17900 17900	07036	17900			01	.00 3831.14 1915.57
5	3 1.02	0 .0000	2 MUTUAL HOUSING CORP ROOSEVELT DRIVE WINFIELD, N J 1B RIVERVIEW TERR	0 17900 17900	07036	17900			01	.00 3831.14 1915.57
6	3 1.03	0 .0000	2 MUTUAL HSE CORP ROOSEVELT DRIVE WINFIELD, N J 1C RIVERVIEW TERR	0 17900 17900	07036	17900			01	.00 3831.14 1915.57
7	3 2.01	0 TYPE 1 FAM .0000	2 MUTUAL HSE CORP ROOSEVELT DRIVE WINFIELD, N J 2 RIVERVIEW TERR	0 29900 29900	07036	29900			01	.00 6399.50 3199.75
8	3 3.01	0 .0000	2 MUTUAL HSE CORP ROOSEVELT DRIVE WINFIELD, N J 3A RIVERVIEW TERR	0 19100 19100	07036	19100			01	.00 4087.97 2043.99
9	3 3.02	0 .0000	2 MUTUAL HSE CORP ROOSEVELT DRIVE WINFIELD, N J 3B RIVERVIEW TERR	0 19100 19100	07036	19100			01	.00 4087.97 2043.99
10	3 3.03	0 .0000	2 MUTUAL HSE CORP ROOSEVELT DRIVE WINFIELD, N J 3C RIVERVIEW TERR	0 19100 19100	07036	19100			01	.00 4087.97 2043.99
11	3 3.04	0 .0000	2 MUTUAL HSE CORP ROOSEVELT DRIVE WINFIELD, N J 3D RIVERVIEW TERR	0 19100 19100	07036	19100			01	.00 4087.97 2043.99
12	3 4	0 TYPE 6F .0000	2 MUTUAL HSE CORPP ROOSEVELT DRIVE WINFIELD, N J 4 RIVERVIEW TERR	0 29900 29900	07036	29900			01	.00 6399.50 3199.75
13	3 5.01	0 .0000	2 HEYDER, JOAN/MUTUAL HSE CORP ROOSEVELT DRIVE WINFIELD, N J 5A RIVERVIEW TERR	0 17900 17900	07036	17900	S 1 01		01	250.00 3581.14 1790.57
14	3 5.02	0 .0000	2 CLEMENTI, G/MUTUAL HSE CORP ROOSEVELT DRIVE WINFIELD, N J 5B RIVERVIEW TERR	0 17900 17900	07036	17900	S 1 01		01	250.00 3581.14 1790.57

1 L i n e	2 Block No. Lot No. Qualification Account No.	3 Land Dimensions Building Description Additional Lots Acreage	4 Owner's Name Address City State Property Location	5 Billing Code Zip Code	6 Land Improvement Total	7 Exemptions Cd. Amount	8 Net Taxable Value	9 Deduct. Cd.Quan.	10 Special Tax Codes	11 Num Units	12 DED AMT 2021 TAX 2022 1ST
1	3 5.03	0 .0000	2 MUTUAL HSE CORP ROOSEVELT DRIVE WINFIELD, N J 5C RIVERVIEW TERR	07036	0 17900 17900		17900			01	.00 3831.14 1915.57
2	3 5.04	0 .0000	2 MUTUAL HSE CORP ROOSEVELT DRIVE WINFIELD, N J 5D RIVERVIEW TERR	07036	0 16700 16700		16700			01	.00 3574.30 1787.15
3	3 6	TYPE 6EF .0000	2 WINFIELD MUTUAL HOUSING CORP ROOSEVELT DRIVE WINFIELD, N J 6 RIVERVIEW TERR	07036	0 34700 34700		34700			01	.00 7426.84 3713.42
4	3 7.01	0 .0000	2 REAGOR, WARREN/MUTUAL HSE CORP ROOSEVELT DRIVE WINFIELD, N J 7A RIVERVIEW TERR	07036	0 14400 14400		14400	V 1 01		01	250.00 2832.03 1416.02
5	3 7.02	0 .0000	2 MUTUAL HSE CORP ROOSEVELT DRIVE WINFIELD, N J 7B RIVERVIEW TERR	07036	0 14400 14400		14400			01	.00 3082.03 1541.02
6	3 8	0 TYPE 6BF .0000	2 MUTUAL HSE CORP ROOSEVELT DRIVE WINFIELD, N J 8 RIVERVIEW TERR	07036	0 37100 37100		37100			01	.00 7940.51 3970.26
7	3 9.01	0 .0000	2 MUTUAL HSE CORP ROOSEVELT DRIVE WINFIELD, N J 9A RIVERVIEW TERR	07036	0 14400 14400		14400			01	.00 3082.03 1541.02
8	3 9.02	0 .0000	2 GOLDSTEIN, KENNETH/MUTUAL HSE CORP. ROOSEVELT DRIVE WINFIELD, N J 9B RIVERVIEW TERR	07036	0 14400 14400		14400	V 1 02		01	250.00 2832.03 1416.02
9	3 10.01	0 .0000	2 MUTUAL HSE CORP ROOSEVELT DRIVE WINFIELD, N J 10A RIVERVIEW TERR	07036	0 19100 19100		19100			01	.00 4087.97 2043.99
10	3 10.02	0 .0000	2 MUTUAL HSE CORP ROOSEVELT DRIVE WINFIELD, N J 10B RIVERVIEW TERR	07036	0 19100 19100		19100			01	.00 4087.97 2043.99
11	3 10.03	0 .0000	2 MUTUAL HSE CORP ROOSEVELT DRIVE WINFIELD, N J 10C RIVERVIEW TERR	07036	0 19100 19100		19100			01	.00 4087.97 2043.99
12	3 10.04	0 .0000	2 MUTUAL HSE CORP ROOSEVELT DRIVE WINFIELD, N J 10D RIVERVIEW TERR	07036	0 19100 19100		19100			01	.00 4087.97 2043.99
13	3 11.01	0 .0000	2 MUTUAL HSE CORP ROOSEVELT DRIVE WINFIELD, N J 11A RIVERVIEW TERR	07036	0 14400 14400		14400			01	.00 3082.03 1541.02
14	3 11.02	0 .0000	2 VOCCIA SALVATORE/MUTUAL HSE CORP ROOSEVELT DRIVE WINFIELD, N J 11B RIVERVIEW TERR	07036	0 14400 14400		14400	V 1 02		01	250.00 2832.03 1416.02

1 L i n e	2 Block No. Lot No. Qualification Account No.	3 Land Dimensions Building Description Additional Lots Acreage Prop. Class	4 Owner's Name Address City State Property Location Billing Code Zip Code	5 Land Improvement Total	6 Exemptions Cd. Amount	7 Net Taxable Value	8 Deduct. Cd.Quan.	9 Special Tax Codes	10 Num Units	12 DED AMT 2021 TAX 2022 1ST
1	3 12.01	0 .0000	2 MUTUAL HSE CORP ROOSEVELT DRIVE WINFIELD, N J 12A RIVERVIEW TERR 07036	0 17900 17900		17900			01	.00 3831.14 1915.57
2	3 12.02	0 .0000	2 MUTUAL HSE CORP ROOSEVELT DRIVE WINFIELD, N J 12B RIVERVIEW TERR 07026	0 17900 17900		17900			01	.00 3831.14 1915.57
3	3 12.03	0 .0000	2 FISHER, JOANN/MUTUAL HSE CORP ROOSEVELT DRIVE WINFIELD, N J 12C RIVERVIEW TERR 07036	0 16700 16700		16700	S 1 01		01	250.00 3324.30 1662.15
4	3 12.04	0 .0000	2 MUTUAL HSE CORP ROOSEVELT DRIVE WINFIELD, N J 12D RIVERVIEW TERR 07036	0 16700 16700		16700			01	.00 3574.30 1787.15
5	3 13.01	0 .0000	2 MUTUAL HSE CORP ROOSEVELT DRIVE WINFIELD, N J 13A RIVERVIEW TERR 07036	0 19100 19100		19100			01	.00 4087.97 2043.99
6	3 13.02	0 .0000	2 MUTUAL HSE CORP ROOSEVELT DRIVE WINFIELD, N J 13B RIVERVIEW TERR 07036	0 19100 19100		19100			01	.00 4087.97 2043.99
7	3 13.03	0 .0000	2 MUTUAL HSE CORP ROOSEVELT AVE WINFIELD, N J 13C RIVERVIEW TERR 07036	0 19100 19100		19100			01	.00 4087.97 2043.99
8	3 13.04	0 .0000	2 YAREMKO, EILEEN/MUTUAL HSE CORP ROOSEVELT DRIVE WINFIELD, N J 13D RIVERVIEW TERR 07036	0 19100 19100		19100	S 1 01		01	250.00 3837.97 1918.99
9	3 14.01	0 .0000	2 MUTUAL HSE CORP ROOSEVELT DRIVE WINFIELD, N J 14A RIVERVIEW TERR 07036	0 14400 14400		14400			01	.00 3082.03 1541.02
10	3 14.02	0 .0000	2 MUTUAL HSE CORP ROOSEVELT DRIVE WINFIELD, N J 14B RIVERVIEW TERR 07036	0 14400 14400		14400			01	.00 3082.03 1541.02
11	3 15	0 TYPE 6F .0000	2 DULOWSKI, ROGER/MUTUAL HSE CO ROOSEVELT DRIVE WINFIELD, N J 15 RIVERVIEW TERR 07036	0 29900 29900		29900	V 1 02		01	250.00 6149.50 3074.75
12	3 16.01	0 .0000	2 MUTUAL HSE CORP ROOSEVELT DRIVE WINFIELD, N J 16A RIVERVIEW TERR 07036	0 14400 14400		14400			01	.00 3082.03 1541.02
13	3 16.02	0 .0000	2 MUTUAL HSE CORP ROOSEVELT DRIVE WINFIELD, N J 16B RIVERVIEW TERR 07036	0 14400 14400		14400			01	.00 3082.03 1541.02
14	3 17	0 TYPE 6F .0000	2 MUTUAL HOUSING CORP ROOSEVELT DRIVE WINFIELD, N J 17 RIVERVIEW TERR 07036	0 29900 29900		29900			01	.00 6399.50 3199.75

V01 250

S02 500

0

263000

0

263000

3

17

1 L i n e	2 Block No. Lot No. Qualification Account No.	3 Land Dimensions Building Description Additional Lots Acreage Prop. Class	4 Owner's Name Address City State Property Location Billing Code Zip Code	5 Land Improvement Total	6 Exemptions Cd. Amount	7 Net Taxable Value	8 Deduct. Cd.Quan.	9 Special Tax Codes	10 Num Units	12 DED AMT 2021 TAX 2022 1ST
1	3 18.01	0 .0000	2 MUTUAL HSE CORP ROOSEVELT DRIVE WINFIELD, N J 18A RIVERVIEW TERR 07036	0 14400 14400		14400			01	.00 3082.03 1541.02
2	3 18.02	0 .0000	2 MUTUAL HSE CORP ROOSEVELT DRIVE WINFIELD, N J 18B RIVERVIEW TERR 07036	0 14400 14400		14400			01	.00 3082.03 1541.02
3	3 19.01	0 .0000	2 MUTUAL HSE CORP ROOSEVELT DRIVE WINFIELD, N J 20A RIVERVIEW TERR 07036	0 19100 19100		19100			01	.00 4087.97 2043.99
4	3 19.02	0 .0000	2 MUTUAL HSE CORP ROOSEVELT DRIVE WINFIELD, N J 20B RIVERVIEW TERR 07036	0 19100 19100		19100			01	.00 4087.97 2043.99
5	3 19.03	0 .0000	2 MUTUAL HSE CORP ROOSEVELT DRIVE WINFIELD, N J 20C RIVERVIEW TERR 07036	0 19100 19100		19100			01	.00 4087.97 2043.99
6	3 19.04	0 .0000	2 MUTUAL HSE CORP ROOSEVELT DRIVE WINFIELD, N J 20D RIVERVIEW TERR 07036	0 19100 19100		19100			01	.00 4087.97 2043.99
7	3 20	0 TYPE 6F .0000	2 MUTUAL HSE CORP ROOSEVELT DRIVE WINFIELD, N J 22 RIVERVIEW TERR 07036	0 29900 29900		29900			01	.00 6399.50 3199.75
8	3 21	0 TYPE 1F .0000	2 MUTUAL HSE CORP ROOSEVELT DRIVE WINFIELD, N J 24 RIVERVIEW TERR 07036	0 29900 29900		29900			01	.00 6399.50 3199.75
9	3 22	0 .0000	2 MUTUAL HSE CORP ROOSEVELT DRIVE WINFIELD, N J 26 RIVERVIEW TERR 07036	0 29900 29900		29900			01	.00 6399.50 3199.75
10	3 23	0 TYPE 6F .0000	2 MUTUAL HSE CORP ROOSEVELT DRIVE WINFIELD, N J 28 RIVERVIEW TERR 07036	0 29900 29900		29900			01	.00 6399.50 3199.75
11	3 24.01	0 .0000	2 MUTUAL HSE CORP ROOSEVELT DRIVE WINFIELD, N J 30A RIVERVIEW TERR 07036	0 19100 19100		19100			01	.00 4087.97 2043.99
12	3 24.02	0 .0000	2 MUTUAL HOUSING CORP ROOSEVELT DRIVE WINFIELD, N J 30B RIVERVIEW TERR 07036	0 19100 19100		19100			01	.00 4087.97 2043.99
13	3 24.03	0 .0000	2 MUTUAL HSE CORP ROOSEVELT DRIVE WINFIELD, N J 30C RIVERVIEW TERR 07036	0 19100 19100		19100			01	.00 4087.97 2043.99
14	3 24.04	0 .0000	2 MUTUAL HSE CORP ROOSEVELT DRIVE WINFIELD, N J 30D RIVERVIEW TERR 07036	0 19100 19100		19100			01	.00 4087.97 2043.99

0
3012000
3012003
24.04

1 L i n e	2 Block No. Lot No. Qualification Account No.	3 Land Dimensions Building Description Additional Lots Acreage Prop. Class	4 Owner's Name Address City State Property Location Billing Code Zip Code	5 Land Improvement Total	6 Exemptions Cd. Amount	7 Net Taxable Value	8 Deduct. Cd.Quan.	9 Special Tax Codes	10 Num Units	12 DED AMT 2021 TAX 2022 1ST
1	3 25	0 TYPE 6F .0000	2 MUTUAL HSE CORP ROOSEVELT DRIVE WINFIELD, N J 32 RIVERVIEW TERR 07036	0 29900 29900		29900			01	.00 6399.50 3199.75
2	4 1	0 TYPE 6F .0000	2 WINFIELD MUTUAL HOUSING CORP ROOSEVELT DRIVE WINFIELD, N J 34 RIVERVIEW TERR 07036	0 29900 29900		29900			01	.00 6399.50 3199.75
3	4 2.01	0 .0000	2 SCHUMANN, JOSEPH/MUTUAL HSE CO 1A SPRAY TERR WINFIELD, NJ 1A SPRAY TERR 07036	0 17900 17900		17900	V 1 02		01	250.00 3581.14 1790.57
4	4 2.02	0 .0000	2 MUTUAL HSE CORP ROOSEVELT DRIVE WINFIELD, N J 1B SPRAY TERR 07036	0 17900 17900		17900			01	.00 3831.14 1915.57
5	4 2.03	0 .0000	2 BOROVITZ, LOIS/MUTUAL HSE CORP ROOSEVELT DRIVE WINFIELD, N J 1C SPRAY TERR 07036	0 17900 17900		17900	W 1 01		01	250.00 3581.14 1790.57
6	4 3.01	0 .0000	2 MUTUAL HSE CORP ROOSEVELT DRIVE WINFIELD, N J 2A SPRAY TERRACE 07036	0 17900 17900		17900			01	.00 3831.14 1915.57
7	4 3.02	0 .0000	2 MUTUAL HSE CORP ROOSEVELT DRIVE WINFIELD, N J 2B SPRAY TERRACE 07036	0 17900 17900		17900			01	.00 3831.14 1915.57
8	4 3.03	0 .0000	2 MUTUAL HSE CORP ROOSEVELT DRIVE WINFIELD, N J 2C SPRAY TERRACE 07036	0 17900 17900		17900			01	.00 3831.14 1915.57
9	4 4.01	0 .0000	2 MUTUAL HSE CORP ROOSEVELT DRIVE WINFIELD, N J 3A SPRAY TERRACE 07036	0 17900 17900		17900			01	.00 3831.14 1915.57
10	4 4.02	0 .0000	2 BROWN, JANET/MUTUAL HSE CORP ROOSEVELT DRIVE WINFIELD, N J 3B SPRAY TERR 07036	0 17900 17900		17900	W 1 01		01	250.00 3581.14 1790.57
11	4 4.03	0 .0000	2 MUTUAL HSE CORP ROOSEVELT DRIVE WINFIELD, N J 3C SPRAY TERR 07036	0 16700 16700		16700			01	.00 3574.30 1787.15
12	4 4.04	0 .0000	2 DOOLEY, DIANE/MUTUAL HSE CORP ROOSEVELT DRIVE WINFIELD, N J 3D SPRAY TERR 07036	0 16700 16700		16700	R 1 02		01	250.00 3324.30 1662.15
13	4 5.01	0 .0000	2 MUTUAL HOUSING CORP ROOSEVELT DRIVE WINFIELD, N J 4A SPRAY TERRACE 07036	0 17900 17900		17900			01	.00 3831.14 1915.57
14	4 5.02	0 .0000	2 MUTUAL HSE COR ROOSEVELT DRIVE WINFIELD, N J 4B SPRAY TERR 07036	0 17900 17900		17900			01	.00 3831.14 1915.57

V01 250

W02 500

R01 250

0

0

4

272200

272200

5.02

1 L i n e	2 Block No. Lot No. Qualification Account No.	3 Land Dimensions Building Description Additional Lots Acreage Prop. Class	4 Owner's Name Address City State Property Location Billing Code Zip Code	5 Land Improvement Total	6 Exemptions Cd. Amount	7 Net Taxable Value	8 Deduct. Cd.Quan.	9 Special Tax Codes	10 Num Units	12 DED AMT 2021 TAX 2022 1ST
1	4 5.03	0 .0000	2 CHRIST, BERNARD, JR/MUTUAL HSE CORP ROOSEVELT DRIVE WINFIELD, N J 4C SPRAY TERR 07036	0 17900 17900		17900	S 1 02 V 1		01	500.00 3331.14 1665.57
2	4 6.01	0 .0000	2 MUTUAL HSE CORP ROOSEVELT DRIVE WINFIELD, N J 5A SPRAY TERR 07036	0 17900 17900		17900			01	.00 3831.14 1915.57
3	4 6.02	0 .0000	2 MUTUAL HSE CORP ROOSEVELT DRIVE WINFIELD, N J 5B SPRAY TERRACE 07036	0 17900 17900		17900			01	.00 3831.14 1915.57
4	4 6.03	0 .0000	2 MUTUAL HSE CORP ROOSEVELT DRIVE WINFIELD, N J 5C SPRAY TERRACE 07036	0 17900 17900		17900			01	.00 3831.14 1915.57
5	4 7.01	0 .0000	2 MUTUAL HSE CORP ROOSEVELT DRIVE WINFIELD, N J 1A SEAFOAM AVE 07036	0 17900 17900		17900			01	.00 3831.14 1915.57
6	4 7.02	0 .0000	2 MUTUAL HSE CORP ROOSEVELT DRIVE WINFIELD, N J 1B SEAFOAM AVE 00736	0 17900 17900		17900			01	.00 3831.14 1915.57
7	4 7.03	0 .0000	2 MUTUAL HSE CORP ROOSEVELT DRIVE WINFIELD, N J 1C SEAFOAM AVE 07036	0 16700 16700		16700			01	.00 3574.30 1787.15
8	4 7.04	0 .0000	2 MUTUAL HOUSING CORP ROOSEVELT DR WINFIELD, N J 1D SEAFOAM AVE 07036	0 16700 16700		16700			01	.00 3574.30 1787.15
9	4 8.01	0 .0000	2 MUTUAL HOUSING CORP ROOSEVELT DRIVE WINFIELD, N J 2A SEAFOAM AVE 07036	0 17900 17900		17900			01	.00 3831.14 1915.57
10	4 8.02	0 .0000	2 MUTUAL HSE CORP ROOSEVELT AVE WINFIELD, N J 2B SEAFOAM AVE 07036	0 17900 17900		17900			01	.00 3831.14 1915.57
11	4 8.03	0 .0000	2 MUTUAL HSE CORP ROOSEVELT DRIVE WINFIELD, N J 2C SEAFOAM AVE 07036	0 17900 17900		17900			01	.00 3831.14 1915.57
12	4 9.01	0 .0000	2 MUTUAL HSE CORP ROOSEVELT DRIVE WINFIELD, N J 3A SEAFOAM AVE 07036	0 14400 14400		14400			01	.00 3082.03 1541.02
13	4 9.02	0 .0000	2 MUTUAL HSE CORP ROOSEVELT DRIVE WINFIELD, N J 3B SEAFOAM AVE 07036	0 14400 14400		14400			01	.00 3082.03 1541.02
14	4 10.01	0 .0000	2 MUTUAL HSE CORP ROOSEVELT DRIVE WINFIELD, N J 4A SEAFOAM AVE 07036	0 17900 17900		17900			01	.00 3831.14 1915.57

V01 250

S01 250

0

241200

0

241200

4

10.01

1 L i n e	2 Block No. Lot No. Qualification Account No.	3 Land Dimensions Building Description Additional Lots Acreage Prop. Class	4 Owner's Name Address City State Property Location Billing Code Zip Code	5 Land Improvement Total	6 Exemptions Cd. Amount	7 Net Taxable Value	8 Deduct. Cd.Quan.	9 Special Tax Codes	10 Num Units	12 DED AMT 2021 TAX 2022 1ST
1	4 10.02	0 .0000	2 MUTUAL HSE CORP ROOSEVELT DRIVE WINFIELD, N J 4B SEAFOAM AVE 07036	0 17900 17900		17900			01	.00 3831.14 1915.57
2	4 10.03	.0000	2 MUTUAL HSE CORP 4C SEAFOAM AVE WINFIELD, NJ 4C SEAFOAM AVE 07036	0 9600 9600		9600			01	.00 2054.69 1027.35
3	4 11.01	0 .0000	2 GELBER, CAROLYN/MUTUAL HSE CORP ROOSEVELT DRIVE WINFIELD, N J 5A SEAFOAM AVE 00736	0 17900 17900		17900	S 1 01		01	250.00 3581.14 1790.57
4	4 11.02	0 .0000	2 MUTUAL HSE CORP ROOSEVELT DRIVE WINFIELD, N J 5B SEAFOAM AVE 07036	0 17900 17900		17900			01	.00 3831.14 1915.57
5	4 11.03	0 .0000	2 MUTUAL HSE CORP ROOSEVELT DRIVE WINFIELD, N J 5C SEAFOAM AVE 07036	0 17900 17900		17900			01	.00 3831.14 1915.57
6	4 12.01	0 .0000	2 MUTUAL HOUSING CORP ROOSEVELT DRIVE WINFIELD, N J 6A SEAFOAM AVE 07036	0 17900 17900		17900			01	.00 3831.14 1915.57
7	4 12.02	0 .0000	2 MUTUAL HSE CORP ROOSEVELT DRIVE WINFIELD, N J 6B SEAFOAM AVE 07036	0 17900 17900		17900			01	.00 3831.14 1915.57
8	4 12.03	0 .0000	2 MUTUAL HSE CORP ROOSEVELT DRIVE WINFIELD, N J 6C SEAFOAM AVE 07036	0 17900 17900		17900			01	.00 3831.14 1915.57
9	4 13.01	0 .0000	2 MUTUAL HSE CORP ROOSEVELT DRIVE WINFIELD, N J 7A SEAFOAM AVE 07036	0 14400 14400		14400			01	.00 3082.03 1541.02
10	4 13.02	0 .0000	2 MUTUAL HSE CORP ROOSEVELT DRIVE WINFIELD, N J 7B SEAFOAM AVE 07036	0 14400 14400		14400			01	.00 3082.03 1541.02
11	4 14.01	0 .0000	2 MUTUAL HSE CORP ROOSEVELT DRIVE WINFIELD, N J 8A SEAFOAM AVE 07036	0 16700 16700		16700			01	.00 3574.30 1787.15
12	4 14.02	0 .0000	2 MUTUAL HSE CORP ROOSEVELT DRIVE WINFIELD, N J 8B SEAFOAM AVE 07036	0 16700 16700		16700			01	.00 3574.30 1787.15
13	4 14.03	0 .0000	2 MUTUAL HSE CORP ROOSEVELT DRIVE WINFIELD, N J 8C SEAFOAM AVE 07036	0 17900 17900		17900			01	.00 3831.14 1915.57
14	4 14.04	0 .0000	2 HASSINGER,K&A/MUTUAL HSE CORP ROOSEVELT DRIVE WINFIELD, N J 8D SEAFOAM AVE 07036	0 17900 17900		17900	S 1 01		01	250.00 3831.14 1915.57

1 L i n e	2 Block No. Lot No. Qualification Account No.	3 Land Dimensions Building Description Additional Lots Acreage Prop. Class	4 Owner's Name Address City State Property Location Billing Code Zip Code	5 Land Improvement Total	6 Exemptions Cd. Amount	7 Net Taxable Value	8 Deduct. Cd.Quan.	9 Special Tax Codes	10 Num Units	12 DED AMT 2021 TAX 2022 1ST
1	4 15.01	0 .0000	2 MUTUAL HSE CORP ROOSEVELT TERR WINFIELD, N J 9A SEAFOAM AVE 07036	0 16700 16700		16700			01	.00 3574.30 1787.15
2	4 15.02	0 .0000	2 MUTUAL HSE CORP ROOSEVELT DRIVE WINFIELD, N J 9B SEAFOAM AVE 07036	0 16700 16700		16700			01	.00 3574.30 1787.15
3	4 15.03	X .0000	2 MUTUAL HSE CORP ROOSEVELT DRIVE WINFIELD, N J 9C SEAFOAM AVE 07036	0 17900 17900		17900			01	.00 3831.14 1915.57
4	4 15.04	0 .0000	2 MUTUAL HSE CORP ROOSEVELT DRIVE WINFIELD, N J 9D SEAFOAM AVE 07036	0 17900 17900		17900			01	.00 3831.14 1915.57
5	4 16.01	0 .0000	2 ROSS, PIERRE/MUTUAL HSE CORP ROOSEVELT DRIVE WINFIELD, N J 10A SEAFOAM AVE 07036	0 16700 16700		16700	D 1 01		01	250.00 3324.30 1662.15
6	4 16.02	0 .0000	2 MUTUAL HSE CORP ROOSEVELT DRIVE WINFIELD, N J 10B SEAFOAM AVE 07036	0 16700 16700		16700			01	.00 3574.30 1787.15
7	4 16.03	0 .0000	2 THORPE, STEPHEN E/MUTUAL HSE CORP ROOSEVELT DRIVE WINFIELD, N J 10C SEAFOAM AVE 07036	0 17900 17900		17900	V 1 02		01	250.00 3581.14 1790.57
8	4 16.04	0 .0000	2 MUTUAL HSE CORP ROOSEVELT DRIVE WINFIELD, N J 10D SEAFOAM AVE 07036	0 17900 17900		17900			01	.00 3831.14 1915.57
9	4 17.01	0 .0000	2 MUTUAL HSE CORP ROOSEVELT DRIVE WINFIELD, N J 11A SEAFOAM AVE 07036	0 14400 14400		14400			01	.00 3082.03 1541.02
10	4 17.02	0 .0000	2 MUTUAL HSE CORP ROOSEVELT DRIVE WINFIELD, N J 11B SEAFOAM AVE 07036	0 14400 14400		14400			01	.00 3082.03 1541.02
11	4 18.01	0 .0000	2 MUTUAL HOUSING CORP ROOSEVELT DRIVE WINFIELD, N J 12A SEAFOAM AVE 07036	0 19100 19100		19100			01	.00 4087.97 2043.99
12	4 18.02	0 .0000	2 MUTUAL HSE CORP ROOSEVELT DRIVE WINFIELD, N J 12B SEAFOAM AVE 07036	0 19100 19100		19100			01	.00 4087.97 2043.99
13	4 18.03	0 .0000	2 MUTUAL HSE CORP ROOSEVELT DRIVE WINFIELD, N J 12C SEAFOAM AVE 07036	0 19100 19100		19100			01	.00 4087.97 2043.99
14	4 18.04	0 .0000	2 MUTUAL HSE CORP ROOSEVELT DRIVE WINFIELD, N J 12D SEAFOAM AVE 07036	0 19100 19100		19100			01	.00 4087.97 2043.99

V01 250

D01 250

0

243600

0

243600

4

18.04

1 L i n e	2 Block No. Lot No. Qualification Account No.	3 Land Dimensions Building Description Additional Lots Acreage Prop. Class	4 Owner's Name Address City State Property Location Billing Code Zip Code	5 Land Improvement Total	6 Exemptions Cd. Amount	7 Net Taxable Value	8 Deduct. Cd.Quan.	9 Special Tax Codes	10 Num Units	12 DED AMT 2021 TAX 2022 1ST
1	4 19.01	TYPE 1F .0000	2 WINFIELD MUTUAL HOUSING CORP ROOSEVELT DRIVE WINFIELD, N J 13A SEAFOAM AVE 07036	0 15500 15500		15500			01	.00 3317.47 1658.74
2	4 19.02	.0000	2 MUTUAL HSE CORP ROOSEVELT DRIVE WINFIELD, NJ 13B SEAFOAM AVE 07036	0 14400 14400		14400			01	.00 3082.03 1541.02
3	4 20.01	0 .0000	2 VILLANTI, MICHAEL/MUTUAL HSE CORP ROOSEVELT DR WINFIELD, N J 14A SEAFOAM AVE 07036	0 19100 19100		19100	D 1 02		01	250.00 3837.97 1918.99
4	4 20.02	0 .0000	2 MUTUAL HOUSING CORP ROOSEVELT DR WINFIELD, N J 14B SEAFOAM AVE 07036	0 19100 19100		19100			01	.00 4087.97 2043.99
5	4 20.03	0 .0000	2 MUTUAL HSE CORP ROOSEVELT DR WINFIELD, N J 14C SEAFOAM AVE 07036	0 19100 19100		19100			01	.00 4087.97 2043.99
6	4 20.04	0 .0000	2 MUTUAL HSE CORP ROOSEVELT AVE WINFIELD, N J 14D SEAFORAM AVE 07036	0 19100 19100		19100			01	.00 4087.97 2043.99
7	4 21.01	0 .0000	2 KLUSEWICZ, MURIEL/MUTUAL HSE CORP ROOSEVELT DRIVE WINFIELD, N J 15A SEAFOAM AVE 07036	0 17900 17900		17900	S 1 02 W 1		01	500.00 3331.14 1665.57
8	4 21.02	0 .0000	2 MUTUAL HSE CORP ROOSEVELT DRIVE WINFIELD, N J 15B SEAFOAM AVE 07036	0 17900 17900		17900			01	.00 3831.14 1915.57
9	4 21.03	0 .0000	2 MUTUAL HSE COR ROOSEVELT DRIVE WINFIELD, N J 15C SEAFOAM AVE 07036	0 17900 17900		17900			01	.00 3831.14 1915.57
10	4 22.01	0 .0000	2 MUTUAL HSE CORP ROOSEVELT DRIVE WINFIELD, N J 16A1 SEAFOAM AVE 07036	0 10800 10800		10800			01	.00 2311.52 1155.76
11	4 22.02	0 .0000	2 MUTUAL HSE CORP ROOSEVELT DRIVE WINFIELD, N J 16B1 SEAFOAM AVE 07036	0 10800 10800		10800			01	.00 2311.52 1155.76
12	4 22.03	.0000	2 MUTUAL HSE CORP ROOSEVELT DRIVE WINFIELD, NJ 16A2 SEAFOAM AVE 07036	0 10800 10800		10800			01	.00 2311.52 1155.76
13	4 22.04	.0000	2 MUTUAL HOUSING CORP ROOSEVELT DRIVE WINFIELD, NJ 16B2 SEAFOAM AVE 07036	0 10800 10800		10800			01	.00 2311.52 1155.76
14	4 23.01	0 .0000	2 JOYCE RUCHOK/MUTUAL HSE CORP ROOSEVELT DRIVE WINFIELD, N J 17A SEAFOAM AVE 07036	0 17900 17900		17900	S 1 01		01	250.00 3581.14 1790.57

W01 250

0

0

4

D01 250

S02 500

221100

221100

23.01

1 L i n e	2 Block No. Lot No. Qualification Account No.	3 Land Dimensions Building Description Additional Lots Acreage Prop. Class	4 Owner's Name Address City State Property Location Billing Code Zip Code	5 Land Improvement Total	6 Exemptions Cd. Amount	7 Net Taxable Value	8 Deduct. Cd.Quan.	9 Special Tax Codes	10 Num Units	12 DED AMT 2021 TAX 2022 1ST
1	4 23.02	0 .0000	2 MUTUAL HOUSING CORP ROOSEVELT DRIVE WINFIELD, N J 17B SEAFOAM AVE 07036	0 17900 17900		17900			01	.00 3831.14 1915.57
2	4 23.03	0 .0000	2 MUTUAL HSE CORP ROOSEVELT DRIVE WINFIELD, N J 17C SEAFOAM AVE 07036	0 19100 19100		19100			01	.00 4087.97 2043.99
3	4 24.01	0 .0000	2 MUTUAL HSE CORP ROOSEVELT DRIVE WINFIELD, N J 18A SEAFOAM AVE 07036	0 19100 19100		19100			01	.00 4087.97 2043.99
4	4 24.02	0 .0000	2 MUTUAL HSE CORP ROOSEVELT DRIVE WINFIELD, N J 18B SEAFOAM AVE 07036	0 19100 19100		19100			01	.00 4087.97 2043.99
5	4 24.03	0 .0000	2 MUTUAL HSE CORP ROOSEVELT DRIVE WINFIELD, N J 18C SEAFOAM AVE 07036	0 19100 19100		19100			01	.00 4087.97 2043.99
6	4 24.04	0 .0000	2 MUTUAL HSE CORP ROOSEVELT DRIVE WINFIELD, N J 18D SEAFOAM AVE 07036	0 19100 19100		19100			01	.00 4087.97 2043.99
7	4 25.01	0 .0000	2 MUTUAL HSE CORP ROOSEVELT AVE WINFIELD, N J 19A SEAFOAM AVE 07036	0 17900 17900		17900			01	.00 3831.14 1915.57
8	4 25.02	0 .0000	2 MUTUAL HSE CORP ROOSEVELT DR WINFIELD, N J 19B SEAFOAM AVE 07036	0 17900 17900		17900			01	.00 3831.14 1915.57
9	4 25.03	0 .0000	2 MUTUAL HSE CORP ROOSEVELT AVE WINFIELD, N J 19C SEAFOAM AVE 07036	0 17900 17900		17900			01	.00 3831.14 1915.57
10	5 1.01	0 .0000	2 MUTUAL HOUSING CORP ROOSEVELT DRIVE WINFIELD, N J 20A SEAFOAM AVE 07036	0 19100 19100		19100			01	.00 4087.97 2043.99
11	5 1.02	0 .0000	2 MUTUAL HSE CORP ROOSEVELT DRIVE WINFIELD, N J 20B SEAFOAM AVE 07036	0 19100 19100		19100			01	.00 4087.97 2043.99
12	5 1.03	0 .0000	2 MUTUAL HSE CORP ROOSEVELT DRIVE WINFIELD, N J 20C SEAFOAM AVE 07036	0 19100 19100		19100			01	.00 4087.97 2043.99
13	5 1.04	0 .0000	2 SWEENEY, WAYNE/MUTUAL HSE CORP ROOSEVELT DRIVE WINFIELD, N J 20D SEAFOAM AVE 07036	0 19100 19100		19100	V 1 02		01	250.00 3837.97 1918.99
14	5 2.01	0 .0000	2 DREESSEN, L/MUTUAL HOUSING CORP ROOSEVELT DRIVE WINFIELD, N J 21A SEAFOAM AVE 07036	0 14400 14400		14400	S 1 02 W 1		01	500.00 3082.03 1541.02

V01 250

W01 250

S01 250

0

0

5

257900

257900

2.01

1 L i n e	2 Block No. Lot No. Qualification Account No.	3 Land Dimensions Building Description Additional Lots Acreage Prop. Class	4 Owner's Name Address City State Property Location Billing Code Zip Code	5 Land Improvement Total	6 Exemptions Cd. Amount	7 Net Taxable Value	8 Deduct. Cd.Quan.	9 Special Tax Codes	10 Num Units	12 DED AMT 2021 TAX 2022 1ST
1	5 2.02	0 .0000	2 MUTUAL HSE CORP ROOSEVELT DRIVE WINFIELD, N J 21B SEAFOAM AVE 07036	0 15500 15500		15500			01	.00 3317.47 1658.74
2	5 3.01	0 .0000	2 MUTUAL HSE CORP ROOSEVELT DRIVE WINFIELD, N J 22A1 SEAFOAM AVE 07036	0 9600 9600		9600			01	.00 2054.69 1027.35
3	5 3.02	0 .0000	2 MUTUAL HSE CORP ROOSEVELT DR WINFIELD, N J 22B1 SEAFOAM AVE 07036	0 9600 9600		9600			01	.00 2054.69 1027.35
4	5 3.03	0 .0000	2 MUTUAL HSE CORP ROOSEVELT AVE WINFIELD, N J 22A2 SEAFOAM AVE 07036	0 10800 10800		10800			01	.00 2311.52 1155.76
5	5 3.04	0 .0000	2 MUTUAL HOUSING CORP ROOSEVELT AVE WINFIELD, N J 22B2 SEAFOAM AVE 07036	0 10800 10800		10800			01	.00 2311.52 1155.76
6	5 4.01	0 .0000	2 MUTUAL HSE CORP ROOSEVELT DRIVE WINFIELD, N J 23A SEAFOAM AVE 07036	0 14400 14400		14400			01	.00 3082.03 1541.02
7	5 4.02	0 .0000	2 MUTUAL HSE CORP ROOSEVELT DRIVE WINFIELD, N J 23B SEAFOAM AVE 07036	0 14400 14400		14400			01	.00 3082.03 1541.02
8	5 5.01	0 .0000	2 MUTUAL HSE CORP ROOSEVELT DRIVE WINFIELD, N J 24A SEAFOAM AVE 07036	0 19100 19100		19100			01	.00 4087.97 2043.99
9	5 5.02	0 .0000	2 MUTUAL HSE CORP ROOSEVELT DRIVE WINFIELD, N J 24B SEAFOAM AVE 07036	0 19100 19100		19100			01	.00 4087.97 2043.99
10	5 5.03	0 .0000	2 MUTUAL HSE CORP ROOSEVELT DRIVE WINFIELD, N J 24C SEAFOAM AVE 07036	0 19100 19100		19100			01	.00 4087.97 2043.99
11	5 5.04	0 .0000	2 MUTUAL HSE CORP 24D SEAFOAM AVE WINFIELD, N J 24D SEAFOAM AVE 07036	0 19100 19100		19100			01	.00 4087.97 2043.99
12	5 6	0 .0000	2 MUTUAL HOUSING CORP ROOSEVELT DRIVE WINFIELD, N J 25 SEAFOAM AVE 07036	0 29900 29900		29900			01	.00 6399.50 3199.75
13	5 7.01	0 .0000	2 MUTUAL HSE CORP ROOSEVELT DRIVE WINFIELD, N J 26A SEAFOAM AVE 07036	0 19100 19100		19100			01	.00 4087.97 2043.99
14	5 7.02	0 .0000	2 MUTUAL HSE CORP 26B SEAFOAM AVE WINFIELD, N J 26B SEAFOAM AVE 07036	0 19100 19100		19100			01	.00 4087.97 2043.99

0
2296000
2296005
7.02

1 L i n e	2 Block No. Lot No. Qualification Account No.	3 Land Dimensions Building Description Additional Lots Acreage Prop. Class	4 Owner's Name Address City State Property Location Billing Code Zip Code	5 Land Improvement Total	6 Exemptions Cd. Amount	7 Net Taxable Value	8 Deduct. Cd.Quan.	9 Special Tax Codes	10 Num Units	12 DED AMT 2021 TAX 2022 1ST
1	5 7.03	0 .0000	2 MUTUAL HSE CORP ROOSEVELT DRIVE WINFIELD, N J 26C SEAFOAM AVE 07036	0 19100 19100		19100			01	.00 4087.97 2043.99
2	5 7.04	X .0000	2 MUTUAL HOUSING CORP ROOSEVELT DRIVE WINFIELD, N J 26D SEAFOAM AVE 07036	0 19100 19100		19100			01	.00 4087.97 2043.99
3	5 8	TYPE 6F .0000	2 WINFIELD MUTUAL HOUSING CORP ROOSEVELT DRIVE WINFIELD, N J 27 SEAFOAM AVE 07036	0 29900 29900		29900			01	.00 6399.50 3199.75
4	5 9.01	0 .0000	2 MUTUAL HSE CORP ROOSEVELT DRIVE WINFIELD, N J 28A1 SEAFOAM AVE 07036	0 9600 9600		9600			01	.00 2054.69 1027.35
5	5 9.02	0 .0000	2 MUTUAL HSE CORP ROOSEVELT DRIVE WINFIELD, N J 28B1 SEAFOAM AVE 07036	0 9600 9600		9600			01	.00 2054.69 1027.35
6	5 9.03	0 .0000	2 MUTUAL HSE CORP ROOSEVELT DRIVE WINFIELD, N J 28A2 SEAFOAM AVE 07036	0 9600 9600		9600			01	.00 2054.69 1027.35
7	5 9.04	0 .0000	2 MUTUAL HSE CORP ROOSEVELT DRIVE WINFIELD, N J 28B2 SEAFOAM AVE 07036	0 9600 9600		9600			01	.00 2054.69 1027.35
8	5 10	0 .0000	2 MUTUAL HOUSING CORP ROOSEVELT DRIVE WINFIELD, N J 29 SEAFOAM AVE 07036	0 29900 29900		29900			01	.00 6399.50 3199.75
9	5 11.01	0 .0000	2 MUTUAL HSE CORP ROOSEVELT DRIVE WINFIELD, N J 30A SEAFOAM AVE 07036	0 19100 19100		19100			01	.00 4087.97 2043.99
10	5 11.02	0 .0000	2 MUTUAL HSE CORP ROOSEVELT DRIVE WINFIELD, N J 30B SEAFOAM AVE 07036	0 19100 19100		19100			01	.00 4087.97 2043.99
11	5 11.03	0 .0000	2 MUTUAL HSE ROOSEVELT DRIVE WINFIELD, N J 30C SEAFOAM AVE 07036	0 19100 19100		19100			01	.00 4087.97 2043.99
12	5 11.04	0 .0000	2 MUTUAL HSE CORP ROOSEVELT DRIVE WINFIELD, N J 30D SEAFOAM AVE 07036	0 19100 19100		19100			01	.00 4087.97 2043.99
13	5 12	0 TYPE 6F .0000	2 MUTUAL HSE CORP ROOSEVELT DRIVE WINFIELD, N J 31 SEAFOAM AVE 07036	0 29900 29900		29900			01	.00 6399.50 3199.75
14	5 13.01	0 .0000	2 MUTUAL HSE CORP ROOSEVELT DRIVE WINFIELD, N J 32A SEAFOAM AVE 07036	0 19100 19100		19100			01	.00 4087.97 2043.99

0
2618000
2618005
13.01

1 L i n e	2 Block No. Lot No. Qualification Account No.	3 Land Dimensions Building Description Additional Lots Acreage Prop. Class	4 Owner's Name Address City State Property Location Billing Code Zip Code	5 Land Improvement Total	6 Exemptions Cd. Amount	7 Net Taxable Value	8 Deduct. Cd.Quan.	9 Special Tax Codes	10 Num Units	12 DED AMT 2021 TAX 2022 1ST
1	5 13.02	0 .0000	2 MUTUAL HSE CORP ROOSEVELT DRIVE WINFIELD, N J 32B SEAFOAM AVE 07036	0 19100 19100		19100			01	.00 4087.97 2043.99
2	5 13.03	0 .0000	2 MUTUAL HSE CORP ROOSEVELT DRIVE WINFIELD, N J 32C SEAFOAM AVE 07036	0 19100 19100		19100			01	.00 4087.97 2043.99
3	5 13.04	0 .0000	2 MUTUAL HSE CORP ROOSEVELT DRIVE WINFIELD, N J 32D SEAFOAM AVE 07036	0 19100 19100		19100			01	.00 4087.97 2043.99
4	5 14.01	0 .0000	2 MUTUAL HSE CORP ROOSEVELT DRIVE WINFIELD, N J 33A SEAFOAM AVE 07036	0 17900 17900		17900			01	.00 3831.14 1915.57
5	5 14.02	0 .0000	2 MUTUAL HSE CORP ROOSEVELT DRIVE WINFIELD, N J 33B SEAFOAM AVE 07036	0 17900 17900		17900			01	.00 3831.14 1915.57
6	5 14.03	0 .0000	2 MUTUAL HSE CORP ROOSEVELT DRIVE WINFIELD, N J 33C SEAFOAM AVE 07036	0 17900 17900		17900			01	.00 3831.14 1915.57
7	5 15.01	0 .0000	2 MUTUAL HSE CORP ROOSEVELT DRIVE WINFIELD, N J 34A SEAFOAM AVE 07036	0 17900 17900		17900			01	.00 3831.14 1915.57
8	5 15.02	0 .0000	2 CALLAHAN, JOSEPH/MUTUAL HSE CORP ROOSEVELT DRIVE WINFIELD, N J 34B SEAFOAM AVE 07036	0 17900 17900		17900	V 1 02		01	250.00 3581.14 1790.57
9	5 15.03	0 .0000	2 MUTUAL HSE CORP ROOSEVELT DRIVE WINFIELD, N J 34C SEAFOAM AVE 07036	0 17900 17900		17900			01	.00 3831.14 1915.57
10	5 16.01	0 .0000	2 MUTUAL HSE CORP ROOSEVELT DRIVE WINFIELD, N J 35A SEAFOAM AVE 07036	0 17900 17900		17900			01	.00 3831.14 1915.57
11	5 16.02	0 .0000	2 MUTUAL HSE CORP ROOSEVELT DRIVE WINFIELD, N J 35B SEAFOAM AVE 07036	0 17900 17900		17900			01	.00 3831.14 1915.57
12	5 16.03	0 .0000	2 MUTUAL HSE CORP ROOSEVELT DRIVE WINFIELD, N J 35C SEAFOAM AVE 07036	0 17900 17900		17900			01	.00 3831.14 1915.57
13	5 17.01	0 .0000	2 MUTUAL HSE CORP ROOSEVELT DRIVE WINFIELD, N J 36A SEAFOAM AVE 07036	0 14400 14400		14400			01	.00 3082.03 1541.02
14	5 17.02	0 .0000	2 MUTUAL HSE CORP ROOSEVELT DRIVE WINFIELD, N J 36B SEAFOAM AVE 07036	0 14400 14400		14400			01	.00 3082.03 1541.02

1 L i n e	2 Block No. Lot No. Qualification Account No.	3 Land Dimensions Building Description Additional Lots Acreage Prop. Class	4 Owner's Name Address City State Property Location Billing Code Zip Code	5 Land Improvement Total	6 Exemptions Cd. Amount	7 Net Taxable Value	8 Deduct. Cd.Quan.	9 Special Tax Codes	10 Num Units	12 DED AMT 2021 TAX 2022 1ST
1	5 18.01	0 .0000	2 MUTUAL HSE CORP ROOSEVELT DRIVE WINFIELD, N J 37A SEAFOAM AVE	0 17900 17900	07036	17900			01	.00 3831.14 1915.57
2	5 18.02	0 .0000	2 MUTUAL HSE CORP ROOSEVELT DRIVE WINFIELD, N J 37B SEAFOAM AVE	0 17900 17900	07036	17900			01	.00 3831.14 1915.57
3	5 18.03	0 .0000	2 MUTUAL HSE CORP ROOSEVELT DRIVE WINFIELD, N J 37C SEAFOAM AVE	0 16700 16700	07036	16700			01	.00 3574.30 1787.15
4	5 18.04	0 .0000	2 MUTUAL HSE CORP ROOSEVELT DRIVE WINFIELD, N J 37D SEAFOAM AVE	0 16700 16700	07036	16700			01	.00 3574.30 1787.15
5	5 19.01	0 .0000	2 MUTUAL HSE CORP ROOSEVELT DRIVE WINFIELD, N J 38A SEAFOAM AVE	0 14400 14400	07036	14400			01	.00 3082.03 1541.02
6	5 19.02	0 .0000	2 MUTUAL HSE CORP ROOSEVELT DRIVE WINFIELD, N J 38B SEAFOAM AVE	0 14400 14400	07036	14400			01	.00 3082.03 1541.02
7	5 20.01	0 .0000	2 MUTUAL HSE CORP ROOSEVELT DRIVE WINFIELD, N J 39A SEAFOAM AVE	0 17900 17900	07036	17900			01	.00 3831.14 1915.57
8	5 20.02	0 .0000	2 MUTUAL HSE CORP ROOSEVELT DRIVE WINFIELD, N J 39B SEAFOAM AVE	0 17900 17900	07036	17900			01	.00 3831.14 1915.57
9	5 20.03	0 .0000	2 MUTUAL HSE CORP ROOSEVELT DRIVE WINFIELD, N J 39C SEAFOAM AVE	0 17900 17900	07036	17900			01	.00 3831.14 1915.57
10	5 21.01	0 .0000	2 MUTUAL HSE CORP ROOSEVELT DRIVE WINFIELD, NJ 40A SEAFOAM AVE	0 17900 17900	07036	17900			01	.00 3831.14 1915.57
11	5 21.02	0 .0000	2 MUTUAL HSE CORP ROOSEVELT DRIVE WINFIELD, NJ 40B SEAFOAM AVE	0 17900 17900	07036	17900			01	.00 3831.14 1915.57
12	5 21.03	0 .0000	2 MUTUAL HSE CORP ROOSEVELT DRIVE WINFIELD, NJ 40C SEAFOAM AVE	0 17900 17900	07036	17900			01	.00 3831.14 1915.57
13	5 22.01	0 .0000	2 PETRALIA, VINCENT/MUTUAL HSE CORP ROOSEVELT DRIVE WINFIELD, N J 41A SEAFOAM AVE	0 17900 17900	07036	17900	V 1 02		01	250.00 3581.14 1790.57
14	5 22.02	0 .0000	2 BEUTE, BARBARA/MUTUAL HSE CORP ROOSEVELT DRIVE WINFIELD, N J 41B SEAFOAM AVE	0 17900 17900	07036	17900	S 1 01		01	250.00 3581.14 1790.57

V01 250

S01 250

0

241200

0

241200

5

22.02

1 L i n e	2 Block No. Lot No. Qualification Account No.	3 Land Dimensions Building Description Additional Lots Acreage Prop. Class	4 Owner's Name Address City State Property Location Billing Code Zip Code	5 Land Improvement Total	6 Exemptions Cd. Amount	7 Net Taxable Value	8 Deduct. Cd.Quan.	9 Special Tax Codes	10 Num Units	12 DED AMT 2021 TAX 2022 1ST
1	5 22.03	0 .0000	2 MUTUAL HSE CORP ROOSEVELT DRIVE WINFIELD, N J 41C SEAFOAM AVE 07036	0 17900 17900		17900			01	.00 3831.14 1915.57
2	5 23.01	0 .0000	2 MUTUAL HSE CORP ROOSEVELT DRIVE WINFIELD, N J 42A SEAFOAM AVE 07036	0 14400 14400		14400			01	.00 3082.03 1541.02
3	5 23.02	0 .0000	2 MUTUAL HSE CORP ROOSEVELT DRIVE WINFIELD, N J 42B SEAFOAM AVE 07036	0 14400 14400		14400			01	.00 3082.03 1541.02
4	5 24	TYPE 6F .0000	2 WINFIELD MUTUAL HOUSING CORP ROOSEVELT DRIVE WINFIELD, N J 43 SEAFOAM AVE 07036	0 29900 29900		29900			01	.00 6399.50 3199.75
5	5 25.01	0 .0000	2 MUTUAL HSE CORP 44A SEAFOAM AVE WINFIELD, N J 44A SEAFOAM AVE 07036	0 17900 17900		17900			01	.00 3831.14 1915.57
6	5 25.02	0 .0000	2 MUTUAL HSE CORP ROOSEVELT DRIVE WINFIELD, N J 44B SEAFOAM AVE 07036	0 17900 17900		17900			01	.00 3831.14 1915.57
7	5 25.03	0 .0000	2 MUTUAL HSE CORP ROOSEVELT DRIVE WINFIELD, N J 44C SEAFOAM AVE 07036	0 17900 17900		17900			01	.00 3831.14 1915.57
8	6 1	TYPE 6F .0000	2 WINFIELD MUTUAL HOUSING CORP ROOSEVELT DRIVE WINFIELD, N J 45 SEAFOAM AVE 07036	0 29900 29900		29900			01	.00 6399.50 3199.75
9	6 2.01	0 .0000	2 MUTUAL HSE CORP ROOSEVELT DRIVE WINFIELD, N J 46A SEAFOAM AVE 07036	0 17900 17900		17900			01	.00 3831.14 1915.57
10	6 2.02	0 .0000	2 MUTUAL HSE CORP ROOSEVELT DRIVE WINFIELD, N J 46B SEAFOAM AVE 07036	0 17900 17900		17900			01	.00 3831.14 1915.57
11	6 2.03	0 .0000	2 MUTUAL HSE CORP ROOSEVELT DRIVE WINFIELD, N J 46C SEAFOAM AVE 07036	0 17900 17900		17900			01	.00 3831.14 1915.57
12	6 3	0 .0000	2 MUTUAL HSE CORP ROOSEVELT DRIVE WINFIELD, N J 47 SEAFOAM AVE 07036	0 29900 29900		29900			01	.00 6399.50 3199.75
13	6 4.01	0 .0000	2 MUTUAL HSE CORP ROOSEVELT DRIVE WINFIELD, N J 48A SEAFOAM AVE 07036	0 17900 17900		17900			01	.00 3831.14 1915.57
14	6 4.02	0 .0000	2 MUTUAL HSE CORP ROOSEVELT DRIVE WINFIELD, N J 48B SEAFOAM AVE 07036	0 17900 17900		17900			01	.00 3831.14 1915.57

0
279600

0
279600

6
4.02

1 Line	2 Block No. Lot No. Qualification Account No.	3 Land Dimensions Building Description Additional Lots Acreage Prop. Class	4 Owner's Name Address City State Property Location Billing Code Zip Code	5 Land Improvement Total	6 Exemptions Cd. Amount	7 Net Taxable Value	8 Deduct. Cd.Quan.	9 Special Tax Codes	10 Num Units	12 DED AMT 2021 TAX 2022 1ST
1	6 4.03	0 .0000	2 MUTUAL HSE CORP ROOSEVELT DRIVE WINFIELD, N J 48C SEAFOAM AVE 07036	0 17900 17900		17900			01	.00 3831.14 1915.57
2	6 5	0 TYPE 6F .0000	2 BERG, CHARLES/MUTUAL HSE CORP ROOSEVELT DRIVE WINFIELD, N J 49 SEAFOAM AVE 07036	0 29900 29900		29900	V 1 01		01	250.00 6149.50 3074.75
3	6 6.01	0 .0000	2 MUTUAL HSE CORP ROOSEVELT DRIVE WINFIELD, N J 50A SEAFOAM AVE 07036	0 17900 17900		17900			01	.00 3831.14 1915.57
4	6 6.02	0 .0000	2 MUTUAL HSE CORP ROOSEVELT DRIVE WINFIELD, N J 50B SEAFOAM AVE 07063	0 17900 17900		17900			01	.00 3831.14 1915.57
5	6 6.03	0 .0000	2 MUTUAL HSE CORP ROOSEVELT DRIVE WINFIELD, N J 50C SEAFOAM AVE 07036	0 17900 17900		17900			01	.00 3831.14 1915.57
6	6 7.01	0 .0000	2 MUTUAL HSE CORP ROOSEVELT DRIVE WINFIELD, N J 51A SEAFOAM AVE 07036	0 14400 14400		14400			01	.00 3082.03 1541.02
7	6 7.02	0 .0000	2 CORBISIERO, JAMES/MUTUAL HSE CORP ROOSEVELT DRIVE WINFIELD, N J 51B SEAFOAM AVE 07036	0 14400 14400		14400	D 1 01 V 1		01	500.00 2582.03 1291.02
8	6 8	0 TYPE 6F .0000	2 WINFIELD MUTUAL HOUSING CORP ROOSEVELT DRIVE WINFIELD, N J 52 SEAFOAM AVE 07036	0 29900 29900		29900			01	.00 6399.50 3199.75
9	6 9.01	0 .0000	2 MUTUAL HSE CORP ROOSEVELT DRIVE WINFIELD, N J 53A SEAFOAM AVE 07036	0 14400 14400		14400			01	.00 3082.03 1541.02
10	6 9.02	0 .0000	2 MUTUAL HSE CORP ROOSEVELT DRIVE WINFIELD, N J 53B SEAFOAM AVE 07036	0 14400 14400		14400			01	.00 3082.03 1541.02
11	6 10	0 .0000	2 MUTUAL HSE CORP ROOSEVELT DRIVE WINFIELD, N J 54 SEAFOAM AVE 07036	0 29900 29900		29900			01	.00 6399.50 3199.75
12	6 11	0 TYPE 6DF .0000	2 WINFIELD MUTUAL HOUSING CORP ROOSEVELT DRIVE WINFIELD, N J 55 SEAFOAM AVE 07036	0 32300 32300		32300			01	.00 6913.17 3456.59
13	6 12	0 TYPE 6F .0000	2 WINFIELD MUTUAL HOUSING CORP ROOSEVELT DRIVE WINFIELD, N J 56 SEAFOAM AVE 07036	0 29900 29900		29900			01	.00 6399.50 3199.75
14	6 13	0 TYPE 6F .0000	2 KELLY, JOAN/MUTUAL HSE CORPP ROOSEVELT DRIVE WINFIELD, N J 57 SEAFOAM AVE 07036	0 29900 29900		29900	S 1 02		01	250.00 6149.50 3074.75

V02 500

D01 250

S01 250

0

311000

0

311000

6

13

1 L i n e	2 Block No. Lot No. Qualification Account No.	3 Land Dimensions Building Description Additional Lots Acreage Prop. Class	4 Owner's Name Address City State Property Location Billing Code Zip Code	5 Land Improvement Total	6 Exemptions Cd. Amount	7 Net Taxable Value	8 Deduct. Cd.Quan.	9 Special Tax Codes	10 Num Units	12 DED AMT 2021 TAX 2022 1ST
1	6 14	0 .0000	2 MUTUAL HOUSING CORP ROOSEVELT DRIVE WINFIELD, N J 58 SEAFOAM AVE 07036	0 38300 38300		38300			01	.00 8197.35 4098.68
2	6 15	0 TYPE 6F .0000	2 MUTUAL HSE CORP ROOSEVELT DRIVE WINFIELD, N J 59 SEAFOAM AVE 07036	0 29900 29900		29900			01	.00 6399.50 3199.75
3	6 16	0 TYPE 6F .0000	2 WINFIELD MUTUAL HOUSING CORP ROOSEVELT DRIVE WINFIELD, N J 60 SEAFOAM AVE 07036	0 29900 29900		29900			01	.00 6399.50 3199.75
4	6 17	0 .0000	2 MUTUAL HSE CORP ROOSEVELT DRIVE WINFIELD, N J 61 SEAFOAM AVE 07036	0 29900 29900		29900			01	.00 6399.50 3199.75
5	6 18	0 TYPE 6F .0000	2 MUTUAL HOUSING CORP 62 SEAFOAM AVE WINFIELD, N J 62 SEAFOAM AVE 07036	0 29900 29900		29900			01	.00 6399.50 3199.75
6	6 19.01	0 .0000	2 MUTUAL HSE CORP ROOSEVELT DRIVE WINFIELD, N J 63A SEAFOAM AVE 07036	0 19100 19100		19100			01	.00 4087.97 2043.99
7	6 19.02	0 .0000	2 WRUNSKI, RUTHANN/MUTUAL HSE CORP ROOSEVELT DRIVE WINFIELD, N J 63B SEAFOAM AVE 07036	0 19100 19100		19100	D 1 01		01	250.00 3837.97 1918.99
8	6 19.03	0 .0000	2 CATULLO, ROBERT/MUTUAL HSE CORP ROOSEVELT DRIVE WINFIELD, N J 63C SEAFOAM AVE 07036	0 19100 19100		19100	V 1 01		01	250.00 3837.97 1918.99
9	6 19.04	0 .0000	2 MUTUALHSE CORP ROOSEVELT DRIVE WINFIELD, N J 63D SEAFOAM AVE 07036	0 19100 19100		19100			01	.00 4087.97 2043.99
10	6 20.01	0 .0000	2 MUTUAL HSE CORP ROOSEVELT DRIVE WINFIELD, N J 64A SEAFOAM AVE 07036	0 14400 14400		14400			01	.00 3082.03 1541.02
11	6 20.02	0 .0000	2 MUTUAL HSE CORP ROOSEVELT DRIVE WINFIELD, N J 64B SEAFOAM AVE 07036	0 14400 14400		14400			01	.00 3082.03 1541.02
12	6 21	0 .0000	2 MUTUAL HSE CORP ROOSEVELT DRIVE WINFIELD, N J 66 SEAFOAM AVE 07036	0 29900 29900		29900			01	.00 6399.50 3199.75
13	6 22	0 TYPE 6F .0000	2 WINFIELD MUTUAL HOUSING CORP ROOSEVELT DRIVE WINFIELD, N J 68 SEAFOAM AVE 07036	0 29900 29900		29900			01	.00 6399.50 3199.75
14	6 23	0 TYPE 6F .0000	2 HORA,SR DONALD/MUTUAL HSE CORP ROOSEVELT DRIVE WINFIELD, N J 70 SEAFOAM AVE 07036	0 29900 29900		29900	V 1 02		01	250.00 6149.50 3074.75

V02 500

D01 250

0

352800

0

352800

6

23

1 L i n e	2 Block No. Lot No. Qualification Account No.	3 Land Dimensions Building Description Additional Lots Acreage Prop. Class	4 Owner's Name Address City State Property Location Billing Code Zip Code	5 Land Improvement Total	6 Exemptions Cd. Amount	7 Net Taxable Value	8 Deduct. Cd.Quan.	9 Special Tax Codes	10 Num Units	12 DED AMT 2021 TAX 2022 1ST
1	6 24	0 TYPE 6F .0000	2 WRIGHT, SUE/MUTUAL HSE CORP ROOSEVELT DRIVE WINFIELD, N J 72 SEAFOAM AVE 07036	0 29900 29900		29900	W 1 01		01	250.00 6149.50 3074.75
2	6 25.01	0 .0000	2 MUTUAL HSE CORP ROOSEVELT DRIVE WINFIELD, NJ 1A WAVECREST AVE 07036	0 14400 14400		14400			01	.00 3082.03 1541.02
3	6 25.02	0 .0000	2 MUTUAL HSE CORP ROOSEVELT DRIVE WINFIELD, N J 1B WAVECREST AVE 07036	0 14400 14400		14400			01	.00 3082.03 1541.02
4	7 1.01	0 .0000	2 THORPE, STEPHEN/MUTUAL HSE CORP ROOSEVELT DRIVE WINFIELD, N J 2A WAVECREST AVE 07036	0 17900 17900		17900	V 1 01		01	250.00 3581.14 1790.57
5	7 1.02	0 .0000	2 MUTUAL HSE CORP ROOSEVELT DRIVE WINFIELD, N J 2B WAVECREST AVE 07036	0 17900 17900		17900			01	.00 3831.14 1915.57
6	7 1.03	0 .0000	2 MUTUAL HSE CORP ROOSEVELT DRIVE WINFIELD, N J 2C WAVECREST AVE 07036	0 17900 17900		17900			01	.00 3831.14 1915.57
7	7 2.01	0 .0000	2 MUTUAL HSE CORP ROOSEVELT DRIVE WINFIELD, N J 3A WAVWCREST AVE 07036	0 16700 16700		16700			01	.00 3574.30 1787.15
8	7 2.02	0 .0000	2 ASHMONT, GRACE/MUTUAL HSE CORP ROOSEVELT DRIVE WINFIELD, N J 3B WAVECREST AVE 07036	0 16700 16700		16700	S 1 01		01	250.00 3324.30 1662.15
9	7 2.03	0 .0000	2 MUTUAL HSE CORP ROOSEVELT DRIVE WINFIELD, N J 3C WAVECREST AVE 07036	0 17900 17900		17900			01	.00 3831.14 1915.57
10	7 2.04	0 .0000	2 MUTUAL HOUSING CORP ROOSEVELT DRIVE WINFIELD, N J 3D WAVECREST AVE 07036	0 17900 17900		17900			01	.00 3831.14 1915.57
11	7 3.A	0 .0000	2 MUTUAL HSE CORP ROOSEVELT DRIVE WINFIELD, N J 4A WAVECREST AVE 07036	0 17900 17900		17900			01	.00 3831.14 1915.57
12	7 3.B	0 .0000	2 MUTUAL HSE CORP ROOSEVELT DRIVE WINFIELD, N J 4B WAVECREST AVE 07036	0 17900 17900		17900			01	.00 3831.14 1915.57
13	7 3.C	0 .0000	2 MUTUAL HSE CORP ROOSEVELT DRIVE WINFIELD, N J 4C WAVECREST AVE 07036	0 17900 17900		17900			01	.00 3831.14 1915.57
14	7 4.01	0 .0000	2 MUTUAL HSE CORP ROOSEVELT DRIVE WINFIELD, NJ 5A WAVECREST AVE 07036	0 17900 17900		17900			01	.00 3831.14 1915.57

V01 250

W01 250

S01 250

0

0

253200

253200

7

4.01

1 L i n e	2 Block No. Lot No. Qualification Account No.	3 Land Dimensions Building Description Additional Lots Acreage Prop. Class	4 Owner's Name Address City State Property Location Billing Code Zip Code	5 Land Improvement Total	6 Exemptions Cd. Amount	7 Net Taxable Value	8 Deduct. Cd.Quan.	9 Special Tax Codes	10 Num Units	12 DED AMT 2021 TAX 2022 1ST
1	7 4.02	0 .0000	2 WINSOR, LINDA/MUTUAL HSE CORP ROOSEVELT DRIVE WINFIELD, NJ 5B WAVECREST AVE 07036	0 17900 17900		17900	S 1 01		01	250.00 3581.14 1790.57
2	7 4.03	0 .0000	2 MUTUAL HSE CORP ROOSEVELT DRIVE WINFIELD, NJ 5C WAVECREST AVE 07036	0 17900 17900		17900			01	.00 3831.14 1915.57
3	7 5.01	0 .0000	2 MUTUAL HSE CORP ROOSEVELT DRIVE WINFIELD, NJ 6A WAVECREST AVE 07036	0 17900 17900		17900			01	.00 3831.14 1915.57
4	7 5.02	0 .0000	2 MUTUAL HSE CORP ROOSEVELT DRIVE WINFIELD, NJ 6B WAVECREST AVE 07036	0 17900 17900		17900			01	.00 3831.14 1915.57
5	7 5.03	0 .0000	2 MUTUAL HSE CORP ROOSEVELT DRIVE WINFIELD, NJ 6C WAVECREST AVE 07036	0 17900 17900		17900			01	.00 3831.14 1915.57
6	7 6.01	0 .0000	2 MUTUAL HOSUING CORP ROOSEVELT DRIVE WINFIELD, N J 7A WAVECREST AVE 07036	0 17900 17900		17900			01	.00 3831.14 1915.57
7	7 6.02	0 .0000	2 MUTUAL HOUSING CORP ROOSEVELT DRIVE WINFIELD, N J 7B WAVECREST AVE 07036	0 17900 17900		17900			01	.00 3831.14 1915.57
8	7 6.03	0 .0000	2 MUTUAL HSE CORP ROOSEVELT DRIVE WINFIELD, N J 7C WAVECREST AVE 07036	0 17900 17900		17900			01	.00 3831.14 1915.57
9	7 7.01	0 .0000	2 MUTUAL HSE CORP ROOSEVELT DRIVE WINFIELD, N J 8A WAVECREST AVE 07036	0 17900 17900		17900			01	.00 3831.14 1915.57
10	7 7.02	0 .0000	2 MUTUAL HSE CORP ROOSEVELT DRIVE WINFIELD, N J 8B WAVECREST AVE 07036	0 17900 17900		17900			01	.00 3831.14 1915.57
11	7 7.03	0 .0000	2 MUTUAL HSE CORP ROOSEVELT DRIVE WINFIELD, N J 8C WAVECREST AVE 07036	0 17900 17900		17900			01	.00 3831.14 1915.57
12	7 8.A1	0 .0000	2 MUTUAL HSE CORP ROOSEVELT DRIVE WINFIELD, N J 9A1 WAVECREST AVE 07036	0 10800 10800		10800			01	.00 2311.52 1155.76
13	7 8.A2	0 .0000	2 MUTUAL HSE CORP ROOSEVELT DRIVE WINFIELD, N J 9A2 WAVECREST AVE 07036	0 9600 9600		9600			01	.00 2054.69 1027.35
14	7 8.B1	0 .0000	2 MUTUAL HSE CORP ROOSEVELT DRIVE WINFIELD, N J 9B1 WAVECREST AVE 07036	0 10800 10800		10800			01	.00 2311.52 1155.76

1 L i n e	2 Block No. Lot No. Qualification Account No.	3 Land Dimensions Building Description Additional Lots Acreage Prop. Class	4 Owner's Name Address City State Property Location Billing Code Zip Code	5 Land Improvement Total	6 Exemptions Cd. Amount	7 Net Taxable Value	8 Deduct. Cd.Quan.	9 Special Tax Codes	10 Num Units	12 DED AMT 2021 TAX 2022 1ST
1	7 8.B2	0 .0000	2 MUTUAL HSE CORP ROOSEVELT DRIVE WINFIELD, N J 9B2 WAVECREST AVE	0 9600 9600		9600			01	.00 2054.69 1027.35
2	7 9.01	0 .0000	2 THOMPSON, JUDITH/MUTUAL HSE CORP ROOSEVELT DRIVE WINFIELD, NJ 10A WAVECREST AVE	0 17900 17900		17900	S 1 01		01	250.00 3581.14 1790.57
3	7 9.02	0 .0000	2 MUTUAL HSE CORP ROOSEVELT DRIVE WINFIELD, NJ 10B WAVECREST AVE	0 17900 17900		17900			01	.00 3831.14 1915.57
4	7 9.03	0 .0000	2 MUTUAL HSE CORP ROOSEVELT DRIVE WINFIELD, NJ 10C WAVECREST AVE	0 17900 17900		17900			01	.00 3831.14 1915.57
5	7 10.A	0 .0000	2 MUTUAL HSE CORP ROOSEVELT DRIVE WINFIELD, N J 11A WAVECREST AVE	0 17900 17900		17900			01	.00 3831.14 1915.57
6	7 10.B	0 .0000	2 MUTUAL HSE CORP ROOSEVELT DRIVE WINFIELD, N J 11B WAVECREST AVE	0 17900 17900		17900			01	.00 3831.14 1915.57
7	7 10.C	0 .0000	2 MUTUAL HSE CORP ROOSEVELT DRIVE WINFIELD, N J 11C WAVECREST AVE	0 17900 17900		17900			01	.00 3831.14 1915.57
8	7 11.A	0 .0000	2 MUTUAL HSE CORP ROOSEVELT DRIVE WINFIELD, N J 12A WAVECREST AVE	0 17900 17900		17900			01	.00 3831.14 1915.57
9	7 11.B	0 .0000	2 MUTUAL HSE CORP ROOSEVELT DRIVE WINFIELD, N J 12B WAVECREST AVE	0 17900 17900		17900			01	.00 3831.14 1915.57
10	7 11.C	0 .0000	2 MUTUAL HSE CORP ROOSEVELT DRIVE WINFIELD, N J 12C WAVECREST AVE	0 17900 17900		17900			01	.00 3831.14 1915.57
11	7 12.A	0 .0000	2 MUTUAL HOUSING CORP ROOSEVELT DRIVE WINFIELD, N J 13A WAVECREST AVE	0 17900 17900		17900			01	.00 3831.14 1915.57
12	7 12.B	0 .0000	2 MUTUAL HSE CORP ROOSEVELT DRIVE WINFIELD, N J 13B WAVECREST AVE	0 17900 17900		17900			01	.00 3831.14 1915.57
13	7 12.C	0 .0000	2 MUTUAL HSE CORP ROOSEVELT DRIVE WINFIELD, N J 13C WAVECREST AVE	0 17900 17900		17900			01	.00 3831.14 1915.57
14	7 13.01	0 .0000	2 NAJDZIN, MICHAEL/MUTUAL HSE CORP ROOSEVELT DRIVE WINFIELD, N J 14A WAVECREST AVE	0 17900 17900		17900	S 1 01		01	250.00 3581.14 1790.57

1 L i n e	2 Block No. Lot No. Qualification Account No.	3 Land Dimensions Building Description Additional Lots Acreage Prop. Class	4 Owner's Name Address City State Property Location Billing Code Zip Code	5 Land Improvement Total	6 Exemptions Cd. Amount	7 Net Taxable Value	8 Deduct. Cd.Quan.	9 Special Tax Codes	10 Num Units	12 DED AMT 2021 TAX 2022 1ST
1	7 13.02	0 .0000	2 MUTUAL HSE CORP ROOSEVELT DRIVE WINFIELD, N J 14B WAVECREST AVE 07036	0 17900 17900		17900			01	.00 3831.14 1915.57
2	7 13.03	0 .0000	2 MUTUAL HSE CORP ROOSEVELT DRIVE WINFIELD, N J 14C WAVECREST AVE 07036	0 17900 17900		17900			01	.00 3831.14 1915.57
3	7 14.01	0 .0000	2 MUTUAL HOUSING CORP ROOSEVELT DRIVE WINFIELD, N J 15A WAVECREST AVE 07036	0 17900 17900		17900			01	.00 3831.14 1915.57
4	7 14.02	0 .0000	2 TORO, ALFRED & THERESA/MUT HSE CORP ROOSEVELT DRIVE WINFIELD, N J 15B WAVECREST AVE 07036	0 17900 17900		17900	D 1 01		01	250.00 3831.14 1915.57
5	7 14.03	0 .0000	2 MUTUAL HOUSING CORP ROOSEVELT DRIVE WINFIELD, N J 15C WAVECREST AVE 07036	0 17900 17900		17900			01	.00 3831.14 1915.57
6	7 15.A	0 .0000	2 MUTUAL HSE CORP ROOSEVELT DRIVE WINFIELD, N J 16A WAVECREST AVE 07036	0 17900 17900		17900			01	.00 3831.14 1915.57
7	7 15.B	0 .0000	2 MUTUAL HSE CORP ROOSEVELT DRIVE WINFIELD, N J 16B WAVECREST AVE 07036	0 17900 17900		17900			01	.00 3831.14 1915.57
8	7 15.C	0 .0000	2 MUTUAL HSE CORP ROOSEVELT DRIVE WINFIELD, N J 16C WAVECREST AVE 07036	0 17900 17900		17900			01	.00 3831.14 1915.57
9	7 16.01	0 .0000	2 MUTUAL HOUSING CORP ROOSEVELT DRIVE WINFIELD, NJ 17A WAVECREST AVE 07036	0 17900 17900		17900			01	.00 3831.14 1915.57
10	7 16.02	0 .0000	2 MUTUAL HSE CORP ROOSEVELT DRIVE WINFIELD, NJ 17B WAVECREST AVE 07036	0 17900 17900		17900			01	.00 3831.14 1915.57
11	7 16.03	0 .0000	2 MICENE, C/MUTUAL HOUSING CORP ROOSEVELT DRIVE WINFIELD, NJ 17C WAVECREST AVE 07036	0 17900 17900		17900	S 1 01		01	250.00 3581.14 1790.57
12	7 17.01	0 .0000	2 MUTUAL HSE CORP ROOSEVELT DRIVE WINFIELD, N J 18A WAVECREST AVE 07036	0 17900 17900		17900			01	.00 3831.14 1915.57
13	7 17.02	0 .0000	2 WANCEA, FRANK/MUTUAL HSE CORP ROOSEVELT DRIVE WINFIELD, N J 18B WAVECREST AVE 07036	0 17900 17900		17900	S 1 02		01	250.00 3581.14 1790.57
14	7 17.03	0 .0000	2 MUTUAL HSE CORP ROOSEVELT DRIVE WINFIELD, N J 18C WAVECREST AVE 07036	0 17900 17900		17900			01	.00 3831.14 1915.57

0

0

7

D01 250

S02 500

250600

250600

17.03

1 L i n e	2 Block No. Lot No. Qualification Account No.	3 Land Dimensions Building Description Additional Lots Acreage Prop. Class	4 Owner's Name Address City State Property Location Billing Code Zip Code	5 Land Improvement Total	6 Exemptions Cd. Amount	7 Net Taxable Value	8 Deduct. Cd.Quan.	9 Special Tax Codes	10 Num Units	12 DED AMT 2021 TAX 2022 1ST
1	7 18.01	0 .0000	2 MUTUAL HSE CORP ROOSEVELT DRIVE WINFIELD, NJ 19A WAVECREST AVE	0 17900 17900		17900			01	.00 3831.14 1915.57
2	7 18.02	0 .0000	2 MUTUAL HSE CORP ROOSEVELT DRIVE WINFIELD, NJ 19B WAVECREST AVE	0 17900 17900		17900			01	.00 3831.14 1915.57
3	7 18.03	0 .0000	2 CHURCH, ROSEANN/MUTUAL HSE CORP ROOSEVELT DRIVE WINFIELD, NJ 19C WAVECREST AVE	0 17900 17900		17900	W 1 01		01	250.00 3581.14 1790.57
4	7 19.01	0 .0000	2 MUTUAL HSE CORP ROOSEVELT DRIVE WINFIELD, N J 20A WAVECREST AVE	0 17900 17900		17900			01	.00 3831.14 1915.57
5	7 19.02	0 .0000	2 MUTUAL HOUSING CORP ROOSEVELT DRIVE WINFIELD, N J 20B WAVECREST AVE	0 17900 17900		17900			01	.00 3831.14 1915.57
6	7 19.03	0 .0000	2 MUTUAL HSE CORP ROOSEVELT DRIVE WINFIELD, N J 20C WAVECREST AVE	0 17900 17900		17900			01	.00 3831.14 1915.57
7	7 20.A	0 .0000	2 MUTUAL HSE CO ROOSEVELT DRIVE WINFIELD, N J 21A WAVECREST AVE	0 17900 17900		17900			01	.00 3831.14 1915.57
8	7 20.B	0 .0000	2 MUTUAL HSE CORP ROOSEVELT DRIVE WINFIELD, N J 21B WAVECREST AVE	0 17900 17900		17900			01	.00 3831.14 1915.57
9	7 20.C	0 .0000	2 MUTUAL HSE CORP ROOSEVELT DRIVE WINFIELD, N J 21C WAVECREST AVE	0 17900 17900		17900			01	.00 3831.14 1915.57
10	7 21.A	0 .0000	2 MUTUAL HSE CORP ROOSEVELT DRIVE WINFIELD, N J 22A WAVECREST AVE	0 17900 17900		17900			01	.00 3831.14 1915.57
11	7 21.B	0 .0000	2 MUTUAL HSE CORP ROOSEVELT DRIVE WINFIELD, NJ 22B WAVECREST AVE	0 17900 17900		17900			01	.00 3831.14 1915.57
12	7 21.C	0 .0000	2 MUTUAL HSE CORP ROOSEVELT DRIVE WINFIELD, N J 22C WAVECREST AVE	0 17900 17900		17900			01	.00 3831.14 1915.57
13	7 22.A	0 .0000	2 MUTUAL HSE CORP ROOSEVELT DRIVE WINFIELD, N J 23A WAVECREST AVE	0 16700 16700		16700			01	.00 3574.30 1787.15
14	7 22.B	0 .0000	2 MUTUAL HSE CORP ROOSEVELT DRIVE WINFIELD, N J 23B WAVECREST AVE	0 16700 16700		16700			01	.00 3574.30 1787.15

W01 250

0

0

7

248200

248200

22.B

1 L i n e	2 Block No. Lot No. Qualification Account No.	3 Land Dimensions Building Description Additional Lots Acreage Prop. Class	4 Owner's Name Address City State Property Location Billing Code Zip Code	5 Land Improvement Total	6 Exemptions Cd. Amount	7 Net Taxable Value	8 Deduct. Cd.Quan.	9 Special Tax Codes	10 Num Units	12 DED AMT 2021 TAX 2022 1ST
1	7 22.C	0 .0000	2 MUTUAL HSE CORP ROOSEVELT DRIVE WINFIELD, N J 23C WAVECREST AVE	0 17900 17900		17900			01	.00 3831.14 1915.57
2	7 22.D	0 .0000	2 MUTUAL HSE CORP ROOSEVELT DRIVE WINFIELD, N J 23D WAVECREST AVE	0 17900 17900		17900			01	.00 3831.14 1915.57
3	7 23.A	0 .0000	2 MUTUAL HSE CORP ROOSEVELT DRIVE WINFIELD, N J 24A WAVECREST AVE	0 17900 17900		17900			01	.00 3831.14 1915.57
4	7 23.B	0 .0000	2 MUTUAL HSE CORP ROOSEVELT DRIVE WINFIELD, N J 24B WAVECREST AVE	0 17900 17900		17900	S 1 01		01	250.00 3831.14 1915.57
5	7 23.C	0 .0000	2 RUSSO, RICHARD/MUTUAL HSE CORP 24C WAVERCREST AVE WINFIELD, N J 24C WAVECREST AVE	0 17900 17900		17900	S 1 01		01	250.00 3581.14 1790.57
6	7 24.A	0 .0000	2 MUTUAL HOUSING CORP ROOSEVELT DRIVE WINFIELD, N J 25A WAVECREST AVE	0 16700 16700		16700			01	.00 3574.30 1787.15
7	7 24.B	0 .0000	2 MUTUAL HSE CORP ROOSEVELT DRIVE WINFIELD, N J 25B WAVECREST AVE	0 16700 16700		16700			01	.00 3574.30 1787.15
8	7 24.C	0 .0000	2 MUTUAL HSE CORP ROOSEVELT DRIVE WINFIELD, N J 25C WAVECREST AVE	0 17900 17900		17900			01	.00 3831.14 1915.57
9	7 24.D	0 .0000	2 MUTUAL HSE CORP ROOSEVELT DRIVE WINFIELD, N J 25D WAVECREST AVE	0 17900 17900		17900			01	.00 3831.14 1915.57
10	7 25.A	0 .0000	2 MUTUAL HSE CORP ROOSEVELT DRIVE WINFIELD, N J 26A WAVECREST AVE	0 17900 17900		17900			01	.00 3831.14 1915.57
11	7 25.B	0 .0000	2 MUTUAL HSE CORP ROOSEVELT DRIVE WINFIELD, N J 26B WAVECREST AVE	0 17900 17900		17900			01	.00 3831.14 1915.57
12	7 25.C	0 .0000	2 MUTUAL HSE CORP ROOSEVELT DRIVE WINFIELD, N J 26C WAVECREST AVE	0 17900 17900		17900			01	.00 3831.14 1915.57
13	8 1.01	0 .0000	2 MUTUAL HSE CORP ROOSEVELT DRIVE WINFIELD, NJ 27A WAVECREST AVE	0 17900 17900		17900			01	.00 3831.14 1915.57
14	8 1.02	0 .0000	2 MUTUAL HSE CORP ROOSEVELT DRIVE WINFIELD, NJ 27B WAVECREST AVE	0 17900 17900		17900			01	.00 3831.14 1915.57

1 L i n e	2 Block No. Lot No. Qualification Account No.	3 Land Dimensions Building Description Additional Lots Acreage Prop. Class	4 Owner's Name Address City State Property Location Billing Code Zip Code	5 Land Improvement Total	6 Exemptions Cd. Amount	7 Net Taxable Value	8 Deduct. Cd.Quan.	9 Special Tax Codes	10 Num Units	12 DED AMT 2021 TAX 2022 1ST
1	8 1.03	0 .0000	2 MUTUAL HSE CORP ROOSEVELT DRIVE WINFIELD, NJ 27C WAVECREST AVE 07036	0 17900 17900		17900			01	.00 3831.14 1915.57
2	8 2.A	0 .0000	2 KOCH, ELIZABETH/MUTUAL HSE CORP ROOSEVELT DRIVE WINFIELD, N J 28A WAVECREST AVE 07036	0 17900 17900		17900	S 1 01 W 1		01	500.00 3331.14 1665.57
3	8 2.B	0 .0000	2 MUTUAL HSE CORP ROOSEVELT DRIVE WINFIELD, N J 28B WAVECREST AVE 07036	0 17900 17900		17900			01	.00 3831.14 1915.57
4	8 2.C	0 .0000	2 MUTUAL HSE CORP ROOSEVELT DRIVE WINFIELD, N J 28C WAVECREST AVE 07036	0 17900 17900		17900			01	.00 3831.14 1915.57
5	8 3.A	0 .0000	2 MUTUAL HSE CORP ROOSEVELT DRIVE WINFIELD, N J 29A WAVECREST AVE 07036	0 17900 17900		17900			01	.00 3831.14 1915.57
6	8 3.B	0 .0000	2 SIANO, PHYLLIS/MUTUAL HSE CORP ROOSEVELT DRIVE WINFIELD, N J 29B WAVECREST AVE 07036	0 17900 17900		17900	D 1 02		01	250.00 3581.14 1790.57
7	8 3.C	0 .0000	2 MUTUAL HSE CORP ROOSEVELT DRIVE WINFIELD, N J 29C WAVECREST AVE 07036	0 17900 17900		17900			01	.00 3831.14 1915.57
8	8 4.A	0 .0000	2 MUTUAL HOUSING CORP ROOSEVELT DRIVE WINFIELD, N J 30A WAVECREST AVE 07036	0 17900 17900		17900			01	.00 3831.14 1915.57
9	8 4.B	0 .0000	2 ALBECK, BARBARA/WINFIELD MUT HSE ROOSEVELT DRIVE WINFIELD, N J 30B WAVECREST AVE 07036	0 17900 17900		17900	S 1 01		01	250.00 3581.14 1790.57
10	8 4.C	0 .0000	2 MUTUAL HSE CORP ROOSEVELT DRIVE WINFIELD, N J 30C WAVECREST AVE 07036	0 17900 17900		17900			01	.00 3831.14 1915.57
11	8 5.01	0 .0000	2 MUTUAL HSE CORP ROOSEVELT DRIVE WINFIELD, NJ 31A WAVECREST AVE 07036	0 17900 17900		17900			01	.00 3831.14 1915.57
12	8 5.02	0 .0000	2 MUTUAL HSE CORP ROOSEVELT DRIVE WINFIELD, NJ 31B WAVECREST AVE 07036	0 17900 17900		17900			01	.00 3831.14 1915.57
13	8 5.03	0 .0000	2 MUTUAL HSE CORP ROOSEVELT DRIVE WINFIELD, N J 31C WAVECREST AVE 07036	0 17900 17900		17900			01	.00 3831.14 1915.57
14	8 6.01	0 .0000	2 NUDGE, MARLENE/MUTUAL HSE CORP ROOSEVELT DRIVE WINFIELD, N J 32A WAVECREST AVE 07036	0 17900 17900		17900	D 1 01		01	250.00 3581.14 1790.57

W01 250

0

0

8

D02 500

S02 500

250600

250600

6.01

1 L i n e	2 Block No. Lot No. Qualification Account No.	3 Land Dimensions Building Description Additional Lots Acreage Prop. Class	4 Owner's Name Address City State Property Location Billing Code Zip Code	5 Land Improvement Total	6 Exemptions Cd. Amount	7 Net Taxable Value	8 Deduct. Cd.Quan.	9 Special Tax Codes	10 Num Units	12 DED AMT 2021 TAX 2022 1ST
1	8 6.02	0 .0000	2 MUTUAL HOUSING CORP ROOSEVELT DRIVE WINFIELD, N J 32B WAVECREST AVE 07036	0 17900 17900		17900			01	.00 3831.14 1915.57
2	8 6.03	0 .0000	2 JEDWABNIK, BERNARD/MUTUAL HSE CORP ROOSEVELT DRIVE WINFIELD, N J 32C WAVECREST AVE 07036	0 17900 17900		17900	V 1 02		01	250.00 3581.14 1790.57
3	8 7.01	0 .0000	2 MUTUAL HOUSING CORP ROOSEVELT DRIVE WINFIELD, N J 33A WAVECREST AVE 07036	0 17900 17900		17900			01	.00 3831.14 1915.57
4	8 7.02	0 .0000	2 MUTUAL HSE CORP ROOSEVELT DRIVE WINFIELD, N J 33B WAVECREST AVE 07036	0 17900 17900		17900			01	.00 3831.14 1915.57
5	8 7.03	0 .0000	2 MUTUAL HSE CORP ROOSEVELT DRIVE WINFIELD, N J 33C WAVECREST AVE 07036	0 17900 17900		17900			01	.00 3831.14 1915.57
6	8 8.A	0 .0000	2 MUTUAL HSE CORP ROOSEVELT DRIVE WINFIELD, N J 34A WAVECREST AVE 07036	0 17900 17900		17900			01	.00 3831.14 1915.57
7	8 8.B	0 .0000	2 MUTUAL HSE CORP ROOSEVELT DRIVE WINFIELD, N J 34B WAVECREST AVE 07036	0 17900 17900		17900			01	.00 3831.14 1915.57
8	8 8.C	0 .0000	2 MUTUAL HOUSING CORP ROOSEVELT DRIVE WINFIELD, N J 34C WAVECREST AVE 07036	0 17900 17900		17900			01	.00 3831.14 1915.57
9	8 9.01	0 .0000	2 MUTUAL HSE CORP ROOSEVELT DRIVE WINFIELD, N J 35A WAVECREST AVE 07036	0 17900 17900		17900			01	.00 3831.14 1915.57
10	8 9.02	0 .0000	2 MUTUAL HSE CORP ROOSEVELT DRIVE WINFIELD, N J 35B WAVECREST AVE 07036	0 17900 17900		17900			01	.00 3831.14 1915.57
11	8 9.03	0 .0000	2 EWERT, LINDA/MUTUAL HSE CORP ROOSEVELT DRIVE WINFIELD, N J 35C WAVECREST AVE 07036	0 17900 17900		17900	W 1 02		01	250.00 3581.14 1790.57
12	8 10.A	0 .0000	2 MUTUAL HSE CORP ROOSEVELT DRIVE WINFIELD, N J 36A WAVECREST AVE 07036	0 17900 17900		17900			01	.00 3831.14 1915.57
13	8 10.B	0 .0000	2 MUTUAL HSE CORP ROOSEVELT DRIVE WINFIELD, N J 36B WAVECREST AVE 07036	0 17900 17900		17900			01	.00 3831.14 1915.57
14	8 10.C	0 .0000	2 TEMPLE, ROBERT/MUTUAL HSE CORP ROOSEVELT DRIVE WINFIELD, N J 36C WAVECREST AVE 07036	0 17900 17900		17900	V 1 02		01	250.00 3581.14 1790.57

V02 500

W01 250

0

0

8

250600

250600

10.C

1 L i n e	2 Block No. Lot No. Qualification Account No.	3 Land Dimensions Building Description Additional Lots Acreage Prop. Class	4 Owner's Name Address City State Property Location Billing Code Zip Code	5 Land Improvement Total	6 Exemptions Cd. Amount	7 Net Taxable Value	8 Deduct. Cd.Quan.	9 Special Tax Codes	10 Num Units	12 DED AMT 2021 TAX 2022 1ST
1	8 11.01	0 .0000	2 MUTUAL HSE CORP ROOSEVELT DRIVE WINFIELD, N J 37A WAVECREST AVE	0 17900 17900		17900			01	.00 3831.14 1915.57
2	8 11.02	0 .0000	2 MUTUAL HSE CORP ROOSEVELT DRIVE WINFIELD, N J 37B WAVECREST AVE	0 17900 17900		17900			01	.00 3831.14 1915.57
3	8 11.03	0 .0000	2 MUTUAL HSE CORP ROOSEVELT DRIVE WINFIELD, N J 37C WAVECREST AVE	0 17900 17900		17900			01	.00 3831.14 1915.57
4	8 12.A	0 .0000	2 MUTUAL HSE CORP ROOSEVELT DRIVE WINFIELD, N J 38A WAVECREST AVE	0 17900 17900		17900			01	.00 3831.14 1915.57
5	8 12.B	0 .0000	2 MUTUAL HSE CORP ROOSEVELT DRIVE WINFIELD, N J 38B WAVECREST AVE	0 17900 17900		17900			01	.00 3831.14 1915.57
6	8 12.C	0 .0000	2 MUTUAL HOUSING CORP ROOSEVELT DRIVE WINFIELD, N J 38C WAVECREST AVE	0 17900 17900		17900			01	.00 3831.14 1915.57
7	8 13.01	0 .0000	2 MUTUAL HSE CORP ROOSEVELT DRIVE WINFIELD, N J 39A1 WAVECREST AVE	0 9600 9600		9600			01	.00 2054.69 1027.35
8	8 13.02	0 .0000	2 MUTUAL HSE CORP ROOSEVELT DRIVE WINFIELD, N J 39B1 WAVECREST AVE	0 9600 9600		9600			01	.00 2054.69 1027.35
9	8 13.03	0 .0000	2 MUTUAL HSE CORP ROOSEVELT DRIVE WINFIELD, N J 39A2 WAVECREST AVE	0 9600 9600		9600			01	.00 2054.69 1027.35
10	8 13.04	0 .0000	2 MUTUAL HSE CORP ROOSEVELT DRIVE WINFIELD, N J 39B2 WAVECREST AVE	0 9600 9600		9600			01	.00 2054.69 1027.35
11	8 14.01	0 .0000	2 MUTUAL HSE CORP ROOSEVELT DRIVE WINFIELD, N J 40A WAVECREST AVE	0 17900 17900		17900			01	.00 3831.14 1915.57
12	8 14.02	0 .0000	2 MUTUAL HSE CORP ROOSEVELT DRIVE WINFIELD, N J 40B WAVECREST AVE	0 17900 17900		17900			01	.00 3831.14 1915.57
13	8 14.03	0 .0000	2 MUTUAL HSE CORP ROOSEVELT DRIVE WINFIELD, N J 40C WAVECREST AVE	0 17900 17900		17900			01	.00 3831.14 1915.57
14	8 15.01	0 .0000	2 MUTUAL HSE CO ROOSEVELT DRIVE WINFIELD, N J 41A WAVECREST AVE	0 17900 17900		17900			01	.00 3831.14 1915.57

0
217400

0
217400

8
15.01

1 L i n e	2 Block No. Lot No. Qualification Account No.	3 Land Dimensions Building Description Additional Lots Acreage Prop. Class	4 Owner's Name Address City State Property Location Billing Code Zip Code	5 Land Improvement Total	6 Exemptions Cd. Amount	7 Net Taxable Value	8 Deduct. Cd.Quan.	9 Special Tax Codes	10 Num Units	12 DED AMT 2021 TAX 2022 1ST
1	8 15.02	0 .0000	2 MUTUAL HSE CORP ROOSEVELT DRIVE WINFIELD, N J 41B WAVECREST AVE 07036	0 17900 17900		17900			01	.00 3831.14 1915.57
2	8 15.03	0 .0000	2 MUTUAL HSE CORP ROOSEVELT DRIVE WINFIELD, N J 41C WAVECREST AVE 07036	0 17900 17900		17900			01	.00 3831.14 1915.57
3	8 16.01	0 .0000	2 YANNIE, PHYLLIS/MUTUAL HSE CORP ROOSEVELT DRIVE WINFIELD, N J 42A WAVECREST AVE 07036	0 17900 17900		17900	W 1 01		01	250.00 3581.14 1790.57
4	8 16.02	0 .0000	2 GOYDIC, DANIEL/MUTUAL HSE CORP ROOSEVELT DRIVE WINFIELD, NJ 42B WAVECREST AVE 07036	0 17900 17900		17900	V 1 02		01	250.00 3581.14 1790.57
5	8 16.03	0 S1-OFF 92 .0000	2 MUTUAL HSE CORP ROOSEVELT DRIVE WINFIELD, N J 42C WAVECREST AVE 07036	0 17900 17900		17900			01	.00 3831.14 1915.57
6	8 17.A	0 .0000	2 MUTUAL HOUSING CORP ROOSEVELT DRIVE WINFIELD, N J 43A WAVECREST AVE 07036	0 17900 17900		17900			01	.00 3831.14 1915.57
7	8 17.B	0 .0000	2 MUTUAL HSE CORP ROOSEVELT DRIVE WINFIELD, N J 43B WAVECREST AVE 07036	0 17900 17900		17900			01	.00 3831.14 1915.57
8	8 17.C	0 .0000	2 MUTUAL HSE CORP ROOSEVELT DRIVE WINFIELD, N J 43C WAVECREST AVE 07036	0 17900 17900		17900			01	.00 3831.14 1915.57
9	8 18.01	0 .0000	2 MUTUAL HSE CORP ROOSEVELT DRIVE WINFIELD, N J 44A WAVECREST AVE 07036	0 17900 17900		17900			01	.00 3831.14 1915.57
10	8 18.02	0 .0000	2 MUTUAL HSE CORP ROOSEVELT DRIVE WINFIELD, N J 44B WAVECREST AVE 07036	0 17900 17900		17900			01	.00 3831.14 1915.57
11	8 18.03	0 .0000	2 SACKS, FREDERICK/MUTUAL HSE CORP ROOSEVELT DRIVE WINFIELD, N J 44C WAVECREST AVE 07036	0 17900 17900		17900	V 1 02		01	250.00 3581.14 1790.57
12	8 19.A	0 .0000	2 MUTUAL HSE CORP ROOSEVELT DRIVE WINFIELD, N J 45A WAVECREST AVE 07036	0 16700 16700		16700			01	.00 3574.30 1787.15
13	8 19.B	0 .0000	2 WALLACE, THEODORE/MUTUAL HSE CORP ROOSEVELT DRIVE WINFIELD, N J 45B WAVECREST AVE 07036	0 16700 16700		16700	V 1 01		01	250.00 3324.30 1662.15
14	8 19.C	0 .0000	2 MC GETTIGAN, LILLIAN/MUTUAL HSE CORP ROOSEVELT DRIVE WINFIELD, N J 45C WAVECREST AVE 07036	0 17900 17900		17900	W 1 01		01	250.00 3581.14 1790.57

V03 750

W02 500

0

0

8

248200

248200

19.C

1 L i n e	2 Block No. Lot No. Qualification Account No.	3 Land Dimensions Building Description Additional Lots Acreage Prop. Class	4 Owner's Name Address City State Property Location Billing Code Zip Code	5 Land Improvement Total	6 Exemptions Cd. Amount	7 Net Taxable Value	8 Deduct. Cd.Quan.	9 Special Tax Codes	10 Num Units	12 DED AMT 2021 TAX 2022 1ST
1	8 19.D	0 .0000	2 MUTUAL HSE CORP ROOSEVELT DRIVE WINFIELD, N J 45D WAVECREST AVE	0 17900 17900	07036	17900			01	.00 3831.14 1915.57
2	8 20.01	0 .0000	2 MUTUAL HSE CORP ROOSEVELT DRIVE WINFIELD, N J 46A WAVECREST AVE	0 17900 17900	07036	17900			01	.00 3831.14 1915.57
3	8 20.02	0 .0000	2 MUTUAL HSE CORP ROOSEVELT DRIVE WINFIELD, N J 46B WAVECREST AVE	0 17900 17900	07036	17900			01	.00 3831.14 1915.57
4	8 20.03	0 .0000	2 MUTUAL HSE CORP ROOSEVELT DRIVE WINFIELD, N J 46C WAVECREST AVE	0 17900 17900	07036	17900			01	.00 3831.14 1915.57
5	8 21.01	0 .0000	2 MUTUAL HSE CORP ROOSEVELT DRIVE WINFIELD, N J 47A WAVECREST AVE	0 14400 14400	07036	14400			01	.00 3082.03 1541.02
6	8 21.02	0 .0000	2 MUTUAL HSE CORP ROOSEVELT DRIVE WINFIELD, N J 47B WAVECREST AVE	0 14400 14400	07036	14400			01	.00 3082.03 1541.02
7	8 22.01	0 .0000	2 SHIPKOWSKI, G/MUTUAL HSE CORP ROOSEVELT DRIVE WINFIELD, N J 48A WAVECREST AVE	0 17900 17900	07036	17900	V 1 01		01	250.00 3831.14 1915.57
8	8 22.02	0 .0000	2 MUTUAL HSE CORP ROOSEVELT DRIVE WINFIELD, N J 48B WAVECREST AVE	0 17900 17900	07036	17900			01	.00 3831.14 1915.57
9	8 22.03	0 .0000	2 MUTUAL HSE CORP ROOSEVELT DRIVE WINFIELD, N J 48C WAVECREST AVE	0 17900 17900	07036	17900			01	.00 3831.14 1915.57
10	8 23.01	0 .0000	2 MUTUAL HSE CORP ROOSEVELT DRIVE WINFIELD, N J 49A WAVECREST AVE	0 14400 14400	07036	14400			01	.00 3082.03 1541.02
11	8 23.02	0 .0000	2 STRYCHOWSKI, I//MUTUAL HSE CORP ROOSEVELT DRIVE WINFIELD, N J 49B WAVECREST AVE	0 14400 14400	07036	14400	S 1 02 V 1		01	500.00 2582.03 1291.02
12	8 24.01	0 .0000	2 MUTUAL HSE CORP ROOSEVELT DRIVE WINFIELD, N J 50A WAVECREST AVE	0 17900 17900	07036	17900			01	.00 3831.14 1915.57
13	8 24.02	0 .0000	2 MUTUAL HSE CORP ROOSEVELT DRIVE WINFIELD, N J 50B WAVECREST AVE	0 17900 17900	07036	17900			01	.00 3831.14 1915.57
14	8 24.03	0 .0000	2 MUTUAL HSE CORP ROOSEVELT DRIVE WINFIELD, N J 50C WAVECREST AVE	0 17900 17900	07036	17900			01	.00 3831.14 1915.57

V02 500

S01 250

0
236600

0

236600

8

24.03

1 L i n e	2 Block No. Lot No. Qualification Account No.	3 Land Dimensions Building Description Additional Lots Acreage Prop. Class	4 Owner's Name Address City State Property Location Billing Code Zip Code	5 Land Improvement Total	6 Exemptions Cd. Amount	7 Net Taxable Value	8 Deduct. Cd.Quan.	9 Special Tax Codes	10 Num Units	12 DED AMT 2021 TAX 2022 1ST
1	8 25.01	0 .0000	2 MUTUAL HSE CORP ROOSEVELT DRIVE WINFIELD, N J 51A WAVECREST AVE 07036	0 17900 17900		17900			01	.00 3831.14 1915.57
2	8 25.02	0 .0000	2 MUTUAL HSE CORP ROOSEVELT DRIVE WINFIELD, N J 51B WAVECREST AVE 07036	0 17900 17900		17900			01	.00 3831.14 1915.57
3	8 25.03	0 .0000	2 MUTUAL HSE CORP ROOSEVELT DRIVE WINFIELD, N J 51C WAVECREST AVE 07036	0 16700 16700		16700			01	.00 3574.30 1787.15
4	8 25.04	0 .0000	2 MUTUAL HSE CORP ROOSEVELT DRIVE WINFIELD, N J 51D WAVECREST AVE 07036	0 16700 16700		16700			01	.00 3574.30 1787.15
5	9 1.01	0 .0000	2 MUTUAL HSE CORP ROOSEVELT DRIVE WINFIELD, N J 52A WAVECREST AVE 07036	0 17900 17900		17900			01	.00 3831.14 1915.57
6	9 1.02	0 .0000	2 MUTUAL HSE CORP ROOSEVELT DRIVE WINFIELD, N J 52B WAVECREST AVE 07036	0 17900 17900		17900			01	.00 3831.14 1915.57
7	9 1.03	0 .0000	2 O'GRADY, DANIEL/MUTUAL HSE CORP ROOSEVELT DRIVE WINFIELD, N J 52C WAVECREST AVE 07036	0 17900 17900		17900	V 1 01		01	250.00 3581.14 1790.57
8	9 2.01	0 .0000	2 MUTUAL HSE CORP ROOSEVELT DRIVE WINFIELD, N J 53A WAVECREST AVE 07036	0 16700 16700		16700			01	.00 3574.30 1787.15
9	9 2.02	0 .0000	2 MUTUAL HSE CORP ROOSEVELT DRIVE WINFIELD, N J 53B WAVECREST AVE 07036	0 16700 16700		16700			01	.00 3574.30 1787.15
10	9 2.03	0 .0000	2 MORAN, GARY/MUTUAL HOUSING CORP ROOSEVELT DRIVE WINFIELD, N J 53C WAVECREST AVE 07036	0 17900 17900		17900	V 1 01		01	250.00 3581.14 1790.57
11	9 2.04	0 D1-OFF 92 .0000	2 MUTUAL HOUSING CORP ROOSEVELT DRIVE WINFIELD, N J 53D WAVECREST AVE 07036	0 17900 17900		17900			01	.00 3831.14 1915.57
12	9 3.01	0 .0000	2 MUTUAL HSE CORP ROOSEVELT DRIVE WINFIELD, N J 54A WAVECREST AVE 07036	0 17900 17900		17900			01	.00 3831.14 1915.57
13	9 3.02	0 .0000	2 MUTUAL HSE CORP ROOSEVELT DRIVE WINFIELD, N J 54B WAVECREST AVE 07036	0 17900 17900		17900			01	.00 3831.14 1915.57
14	9 3.03	0 .0000	2 MUTUAL HSE CORP ROOSEVELT DRIVE WINFIELD, N J 54C WAVECREST AVE 07036	0 17900 17900		17900			01	.00 3831.14 1915.57

1 L i n e	2 Block No. Lot No. Qualification Account No.	3 Land Dimensions Building Description Additional Lots Acreage Prop. Class	4 Owner's Name Address City State Property Location Billing Code Zip Code	5 Land Improvement Total	6 Exemptions Cd. Amount	7 Net Taxable Value	8 Deduct. Cd.Quan.	9 Special Tax Codes	10 Num Units	12 DED AMT 2021 TAX 2022 1ST
1	9 4.01	0 COOP .0000	2 MUTUAL HSE CORP ROOSEVELT DRIVE WINFIELD, N J 55A WAVECREST AVE 07036	0 17400 17400		17400			01	.00 3724.12 1862.06
2	9 4.02	0 .0000	2 MUTUAL HSE CORP ROOSEVELT DRIVE WINFIELD, N J 55B WAVECREST AVE 07036	0 17400 17400		17400			01	.00 3724.12 1862.06
3	9 4.03	COOP .0000	2 MUTUAL HSE CORP ROOSEVELT DRIVE WINFIELD, N J 55C WAVECREST AVE 07036	0 17400 17400		17400				.00 3724.12 1862.06
4	9 4.04	COOP .0000	2 KLUSEWICZ, PAUL/MUTUAL HSE CORP ROOSEVELT DR WINFIELD, N J 55D WAVECREST AVE 07036	0 17400 17400		17400	S 1 02 V 1			500.00 3224.12 1612.06
5	9 5.A	0 .0000	2 MUTUAL HSE CORP 56A WAVECREST AVE WINFIELD, N J 56A WAVECREST AVE 07036	0 17900 17900		17900			01	.00 3831.14 1915.57
6	9 5.B	0 .0000	2 MUTUAL HSE CORP ROOSEVELT DRIVE WINFIELD, N J 56B WAVECREST AVE 07036	0 17900 17900		17900			01	.00 3831.14 1915.57
7	9 5.C	0 .0000	2 MUTUAL HSE CORP ROOSEVELT DRIVE WINFIELD, N J 56C WAVECREST AVE 07036	0 17900 17900		17900			01	.00 3831.14 1915.57
8	9 6.01	0 .0000	2 WINFIELD MUTUAL HOUSING CORP ROOSEVELT DRIVE WINFIELD, N J 57A WAVECREST AVE 07036	0 17400 17400		17400			01	.00 3724.12 1862.06
9	9 6.02	0 .0000	2 MUTUAL HSE CORP ROOSEVELT DRIVE WINFIELD, N J 57B WAVECREST AVE 07036	0 17400 17400		17400			01	.00 3724.12 1862.06
10	9 6.03	.0000	2 MUTUAL HSE CORP ROOSEVELT DRIVE WINFIELD, NJ 57C WAVECREST AVE 07036	0 17400 17400		17400			01	.00 3724.12 1862.06
11	9 6.04	.0000	2 MUTUAL HSE CORP ROOSEVELT DRIVE WINFIELD, NJ 57D WAVECREST AVE 07036	0 17400 17400		17400			01	.00 3724.12 1862.06
12	9 7.A	0 .0000	2 MUTUAL HSE CORP ROOSEVELT DRIVE WINFIELD, N J 58A WAVECREST AVE 07036	0 17900 17900		17900			01	.00 3831.14 1915.57
13	9 7.B	0 .0000	2 MUTUAL HSE CORP ROOSEVELT DRIVE WINFIELD, N J 58B WAVECREST AVE 07036	0 17900 17900		17900			01	.00 3831.14 1915.57
14	9 7.C	0 .0000	2 MUTUAL HSE CORP ROOSEVELT DRIVE WINFIELD, N J 58C WAVECREST AVE 07036	0 17900 17900		17900			01	.00 3831.14 1915.57

V01 250

S01 250

0

246600

0

246600

9

7.C

1 L i n e	2 Block No. Lot No. Qualification Account No.	3 Land Dimensions Building Description Additional Lots Acreage	4 Owner's Name Address City State Property Location	5 Billing Code Zip Code	6 Land Improvement Total	7 Exemptions Cd. Amount	8 Net Taxable Value	9 Deduct. Cd.Quan.	10 Special Tax Codes	11 Num Units	12 DED AMT 2021 TAX 2022 1ST
1	9 8.A	0 .0000	2 MUTUAL HSE CORP ROOSEVELT DRIVE WINFIELD, N J 59A WAVECREST AVE	07036	0 14400 14400		14400			01	.00 3082.03 1541.02
2	9 8.B	0 .0000	2 MUTUAL HSE CORP ROOSEVELT DRIVE WINFIELD, N J 59B WAVECREST AVE	07036	0 14400 14400		14400			01	.00 3082.03 1541.02
3	9 9.01	0 .0000	2 FERNANDEZ, DANIEL/MUTUAL HSE CORP ROOSEVELT DRIVE WINFIELD, N J 60A WAVECREST AVE	07036	0 17900 17900		17900	V 1 02		01	250.00 3581.14 1790.57
4	9 9.02	0 .0000	2 MUTUAL HSE CORP ROOSEVELT DRIVE WINFIELD, N J 60B WAVECREST AVE	07036	0 17900 17900		17900			01	.00 3831.14 1915.57
5	9 9.03	0 .0000	2 MUTUAL HOUSING CORP ROOSEVELT DRIVE WINFIELD, N J 60C WAVECREST AVE	07036	0 17900 17900		17900			01	.00 3831.14 1915.57
6	9 10.01	0 .0000	2 STULPIN, BARBARA/MUTUAL HSE CORPP ROOSEVELT DRIVE WINFIELD, N J 61A WAVECREST AVE	07036	0 17900 17900		17900	W 1 01		01	250.00 3581.14 1790.57
7	9 10.02	0 .0000	2 MUTUAL HSE CORP ROOSEVELT DRIVE WINFIELD, N J 61B WAVECREST AVE	07036	0 17900 17900		17900			01	.00 3831.14 1915.57
8	9 10.03	0 .0000	2 MUTUAL HSE CORP ROOSEVELT DRIVE WINFIELD, N J 61C WAVECREST AVE	07036	0 17900 17900		17900			01	.00 3831.14 1915.57
9	9 11.A	0 .0000	2 MUTUAL HSE CORP ROOSEVELT DRIVE WINFIELD, N J 62A WAVECREST AVE	07036	0 17900 17900		17900			01	.00 3831.14 1915.57
10	9 11.B	0 .0000	2 BUTLER, JAY W/MUTUAL HSE CORP ROOSEVELT DRIVE WINFIELD, N J 62B WAVECREST AVE	07036	0 17900 17900		17900	S 1 01		01	250.00 3581.14 1790.57
11	9 11.C	0 .0000	2 MUTUAL HSE CORP ROOSEVELT DRIVE WINFIELD, N J 62C WAVECREST AVE	07036	0 17900 17900		17900			01	.00 3831.14 1915.57
12	9 12.A	0 .0000	2 MUTUAL HSE CORP ROOSEVELT DRIVE WINFIELD, N J 63 WAVECREST AVE	07036	0 17900 17900		17900			01	.00 3831.14 1915.57
13	9 12.B	0 .0000	2 MUTUAL HSE CORP ROOSEVELT DRIVE WINFIELD, N J 63B WAVECREST AVE	07036	0 17900 17900		17900			01	.00 3831.14 1915.57
14	9 12.C	0 .0000	2 MUTUAL HSE CORP ROOSEVELT DRIVE WINFIELD, N J 63C WAVECREST AVE	07036	0 17900 17900		17900			01	.00 3831.14 1915.57

V01 250

W01 250

S01 250

0

0

243600

243600

9

12.C

1 L i n e	2 Block No. Lot No. Qualification Account No.	3 Land Dimensions Building Description Additional Lots Acreage Prop. Class	4 Owner's Name Address City State Property Location Billing Code Zip Code	5 Land Improvement Total	6 Exemptions Cd. Amount	7 Net Taxable Value	8 Deduct. Cd.Quan.	9 Special Tax Codes	10 Num Units	12 DED AMT 2021 TAX 2022 1ST
1	9 13.01	0 .0000	2 MUTUAL HSE CORP ROOSEVELT DRIVE WINFIELD, N J 64A WAVECREST AVE 07036	0 17900 17900		17900			01	.00 3831.14 1915.57
2	9 13.02	0 .0000	2 MUTUAL HSE CORP ROOSEVELT DRIVE WINFIELD, N J 64B WAVECREST AVE 07036	0 17900 17900		17900			01	.00 3831.14 1915.57
3	9 13.03	0 .0000	2 MUTUAL HSE CORP ROOSEVELT DRIVE WINFIELD, N J 64C WAVECREST AVE 07036	0 17900 17900		17900			01	.00 3831.14 1915.57
4	9 14.01	0 .0000	2 MUTUAL HOUSING CORP ROOSEVELT DRIVE WINFIELD, N J 65A WAVECREST AVE 07036	0 17900 17900		17900			01	.00 3831.14 1915.57
5	9 14.02	0 .0000	2 MUTUAL HSE CORP ROOSEVELT DRIVE WINFIELD, N J 65B WAVECREST AVE 07036	0 17900 17900		17900			01	.00 3831.14 1915.57
6	9 14.03	0 .0000	2 MUTUAL HSE CORP ROOSEVELT DRIVE WINFIELD, N J 65C WAVECREST AVE 07036	0 17900 17900		17900			01	.00 3831.14 1915.57
7	9 15.01	0 .0000	2 MUTUAL HSE CORP ROOSEVELT DRIVE WINFIELD, N J 66A WAVECREST AVE 07036	0 17900 17900		17900			01	.00 3831.14 1915.57
8	9 15.02	0 .0000	2 MUTUAL HSE CORP ROOSEVELT DRIVE WINFIELD, N J 66B WAVECREST AVE 07036	0 17900 17900		17900			01	.00 3831.14 1915.57
9	9 15.03	0 .0000	2 MUTUAL HSE CORP ROOSEVELT DRIVE WINFIELD, N J 66C WAVECREST AVE 07036	0 17900 17900		17900			01	.00 3831.14 1915.57
10	9 16.A	0 .0000	2 MUTUAL HSE CORP ROOSEVELT DRIVE WINFIELD, N J 67A WAVECREST AVE 07036	0 14400 14400		14400			01	.00 3082.03 1541.02
11	9 16.B	0 .0000	2 MUTUAL HSE CORP ROOSEVELT DRIVE WINFIELD, N J 67B WAVECREST AVE 07036	0 14400 14400		14400			01	.00 3082.03 1541.02
12	9 17.A	0 .0000	2 MUTUAL HSE CORP ROOSEVELT DRIVE WINFIELD, N J 68A WAVECREST AVE 07036	0 17900 17900		17900			01	.00 3831.14 1915.57
13	9 17.B	0 .0000	2 MUTUAL HSE CORP ROOSEVELT DRIVE WINFIELD, N J 68B WAVECREST AVE 07036	0 17900 17900		17900			01	.00 3831.14 1915.57
14	9 17.C	0 .0000	2 MUTUAL HSE CORP ROOSEVELT DRIVE WINFIELD, N J 68C WAVECREST AVE 07036	0 17900 17900		17900			01	.00 3831.14 1915.57

0
243600

0
243600

9
17.C

1 L i n e	2 Block No. Lot No. Qualification Account No.	3 Land Dimensions Building Description Additional Lots Acreage Prop. Class	4 Owner's Name Address City State Property Location Billing Code Zip Code	5 Land Improvement Total	6 Exemptions Cd. Amount	7 Net Taxable Value	8 Deduct. Cd.Quan.	9 Special Tax Codes	10 Num Units	12 DED AMT 2021 TAX 2022 1ST
1	9 18.01	0 .0000	2 MUTUAL HSE CORP ROOSEVELT DRIVE WINFIELD, N J 69A WAVECREST AVE	0 19100 19100	07036	19100			01	.00 4087.97 2043.99
2	9 18.02	0 .0000	2 MUTUAL HSE CORP ROOSEVELT DRIVE WINFIELD, N J 69B WAVECREST AVE	0 19100 19100	07036	19100			01	.00 4087.97 2043.99
3	9 18.03	0 S1-OFF 91-ON 92 .0000	2 MUTUAL HSE CORP ROOSEVELT DRIVE WINFIELD, N J 69C WAVECREST AVE	0 19100 19100	07036	19100			01	.00 4087.97 2043.99
4	9 18.04	0 .0000	2 MUTUAL HSE CORP ROOSEVELT DRIVE WINFIELD, N J 69D WAVECREST AVE	0 19100 19100	07036	19100			01	.00 4087.97 2043.99
5	9 19.A	0 .0000	2 MUTUAL HSE CORP ROOSEVELT DRIVE WINFIELD, N J 70A WAVECREST AVE	0 17900 17900	07036	17900			01	.00 3831.14 1915.57
6	9 19.B	0 .0000	2 HEYDER, WILLIAM H/MUTUAL HSE CORP ROOSEVELT DRIVE WINFIELD, N J 70B WAVECREST AVE	0 17900 17900	07036	17900	S 1 01		01	250.00 3581.14 1790.57
7	9 19.C	0 .0000	2 MUTUAL HSE CORP ROOSEVELT DRIVE WINFIELD, N J 70C WAVECREST AVE	0 17900 17900	07036	17900			01	.00 3831.14 1915.57
8	9 20.01	0 .0000	2 MUTUAL HSE CORP ROOSEVELT DRIVE WINFIELD, NJ 71A WAVECREST AVE	0 17900 17900	07036	17900			01	.00 3831.14 1915.57
9	9 20.02	0 .0000	2 MUTUAL HSE CORP ROOSEVELT DRIVE WINFIELD, N J 71B WAVECREST AVE	0 17900 17900	07036	17900			01	.00 3831.14 1915.57
10	9 20.03	0 .0000	2 MUTUAL HSE CORP ROOSEVELT DRIVE WINFIELD, N J 71C WAVECREST AVE	0 16700 16700	07036	16700			01	.00 3574.30 1787.15
11	9 20.04	0 .0000	2 MUTUAL HSE CORP ROOSEVELT DRIVE WINFIELD, N J 71D WAVECREST AVE	0 16700 16700	07036	16700			01	.00 3574.30 1787.15
12	9 21.A	0 .0000	2 MUTUAL HSE CORP ROOSEVELT DRIVE WINFIELD, N J 72A WAVECREST AVE	0 17900 17900	07036	17900			01	.00 3831.14 1915.57
13	9 21.B	0 .0000	2 MUTUAL HSE CORP ROOSEVELT DRIVE WINFIELD, N J 72B WAVECREST AVE	0 17900 17900	07036	17900			01	.00 3831.14 1915.57
14	9 21.C	0 .0000	2 SAMUEL PILOT/MUTUAL HSE CORP ROOSEVELT DRIVE WINFIELD, N J 72C WAVECREST AVE	0 17900 17900	07036	17900	V 1 01		01	250.00 3581.14 1790.57

V01 250

S01 250

0

253000

0

253000

9

21.C

1 L i n e	2 Block No. Lot No. Qualification Account No.	3 Land Dimensions Building Description Additional Lots Acreage Prop. Class	4 Owner's Name Address City State Property Location Billing Code Zip Code	5 Land Improvement Total	6 Exemptions Cd. Amount	7 Net Taxable Value	8 Deduct. Cd.Quan.	9 Special Tax Codes	10 Num Units	12 DED AMT 2021 TAX 2022 1ST
1	9 22.01	0 .0000	2 MUTUAL HSE CORP ROOSEVELT DRIVE WINFIELD, N J 73A WAVECREST AVE 07036	0 17900 17900		17900			01	.00 3831.14 1915.57
2	9 22.02	0 .0000	2 MUTUAL HSE CORP ROOSEVELT DRIVE WINFIELD, N J 73B WAVECREST AVE 07036	0 17900 17900		17900			01	.00 3831.14 1915.57
3	9 22.03	0 .0000	2 MUTUAL HSE CORP ROOSEVELT DRIVE WINFIELD, N J 73C WAVECREST AVE 07036	0 17900 17900		17900			01	.00 3831.14 1915.57
4	9 23.01	0 .0000	2 MUTUAL HSE CORP ROOSEVELT DRIVE WINFIELD, N J 74A WAVECREST AVE 07036	0 17900 17900		17900			01	.00 3831.14 1915.57
5	9 23.02	0 .0000	2 MUTUAL HSE CORP ROOSEVELT DRIVE WINFIELD, N J 74B WAVECREST AVE 07036	0 17900 17900		17900			01	.00 3831.14 1915.57
6	9 23.03	0 .0000	2 MUTUAL HSE CORP ROOSEVELT DRIVE WINFIELD, N J 74C WAVECREST AVE 07036	0 17900 17900		17900			01	.00 3831.14 1915.57
7	9 24.01	0 .0000	2 MUTUAL HSE CORP ROOSEVELT DRIVE WINFIELD, N J 75A WAVECREST AVE 07036	0 17900 17900		17900			01	.00 3831.14 1915.57
8	9 24.02	0 .0000	2 MUTUAL HOUSING CORP ROOSEVELT DRIVE WINFIELD, N J 75B WAVECREST AVE 07036	0 17900 17900		17900			01	.00 3831.14 1915.57
9	9 24.03	0 .0000	2 MUTUAL HSE CORP ROOSEVELT DRIVE WINFIELD, N J 75C WAVECREST AVE 07036	0 17900 17900		17900			01	.00 3831.14 1915.57
10	9 25.A	0 .0000	2 MUTUAL HSE CORP ROOSEVELT DRIVE WINFIELD, N J 76A WAVECREST AVE 07036	0 17900 17900		17900			01	.00 3831.14 1915.57
11	9 25.B	0 .0000	2 MUTUAL HOUSING CORP ROOSEVELT DRIVE WINFIELD, N J 76B WAVECREST AVE 07036	0 17900 17900		17900			01	.00 3831.14 1915.57
12	9 25.C	0 .0000	2 MUTUAL HSE CORP ROOSEVELT DRIVE WINFIELD, N J 76C WAVECREST AVE 07036	0 17900 17900		17900			01	.00 3831.14 1915.57
13	10 1.01	0 .0000	2 MUTUAL HSE CORP ROOSEVELT DRIVE WINFIELD, N J 77A WAVECREST AVE 07036	0 17900 17900		17900			01	.00 3831.14 1915.57
14	10 1.02	0 .0000	2 MUTUAL HSE CORP ROOSEVELT DRIVE WINFIELD, N J 77B WAVECREST AVE 07036	0 17900 17900		17900			01	.00 3831.14 1915.57

0
2506000
25060010
1.02

1 L i n e	2 Block No. Lot No. Qualification Account No.	3 Land Dimensions Building Description Additional Lots Acreage Prop. Class	4 Owner's Name Address City State Property Location Billing Code Zip Code	5 Land Improvement Total	6 Exemptions Cd. Amount	7 Net Taxable Value	8 Deduct. Cd.Quan.	9 Special Tax Codes	10 Num Units	12 DED AMT 2021 TAX 2022 1ST
1	10 1.03	0 .0000	2 MUTUAL HSE CORP ROOSEVELT DRIVE WINFIELD, N J 77C WAVECREST AVE 07036	0 16700 16700		16700			01	.00 3574.30 1787.15
2	10 1.04	0 .0000	2 MUTUAL HSE CORP ROOSEVELT DRIVE WINFIELD, N J 77D WAVECREST AVE 07036	0 16700 16700		16700			01	.00 3574.30 1787.15
3	10 2.01	0 .0000	2 MUTUAL HSE CORP ROOSEVELT DRIVE WINFIELD, N J 78A WAVECREST AVE 07036	0 17900 17900		17900			01	.00 3831.14 1915.57
4	10 2.02	0 .0000	2 MUTUAL HSE CORP ROOSEVELT DRIVE WINFIELD, N J 78B WAVECREST AVE 07036	0 17900 17900		17900			01	.00 3831.14 1915.57
5	10 2.03	0 .0000	2 MC GETTIGAN, GEORGE/MUTUAL HSE CORP ROOSEVELT DRIVE WINFIELD, N J 78C WAVECREST AVE 07036	0 17900 17900		17900	V 1 01		01	250.00 3581.14 1790.57
6	10 3.01	0 .0000	2 MUTUAL HSE CORP ROOSEVELT DRIVE WINFIELD, N J 79A WAVECREST AVE 07036	0 19100 19100		19100			01	.00 4087.97 2043.99
7	10 3.02	0 .0000	2 MUTUAL HSE CORP ROOSEVELT DRIVE WINFIELD, N J 79B WAVECREST AVE 07036	0 19100 19100		19100			01	.00 4087.97 2043.99
8	10 3.03	0 .0000	2 MUTUAL HOUSING CORP ROOSEVELT DRIVE WINFIELD, N J 79C WAVECREST AVE 07036	0 19100 19100		19100			01	.00 4087.97 2043.99
9	10 3.04	0 .0000	2 MUTUAL HSE CORP ROOSEVELT DRIVE WINFIELD, N J 79D WAVECREST AVE 07036	0 19100 19100		19100			01	.00 4087.97 2043.99
10	10 4.01	0 .0000	2 MUTUAL HSE CORP ROOSEVELT DRIVE WINFIELD, N J 80A WAVECREST AVE 07036	0 17900 17900		17900			01	.00 3831.14 1915.57
11	10 4.02	0 .0000	2 STULPIN, ALICE/MUTUAL HSE CORP ROOSEVELT DRIVE WINFIELD, N J 80B WAVECREST AVE 07036	0 17900 17900		17900	W 1 01		01	250.00 3581.14 1790.57
12	10 4.03	0 .0000	2 MUTUAL HSE CORP ROOSEVELT DRIVE WINFIELD, N J 80C WAVECREST AVE 07036	0 17900 17900		17900			01	.00 3831.14 1915.57
13	10 5	TYPE 6F .0000	2 WINFIELD MUTUAL HOUSING CORP ROOSEVELT DRIVE WINFIELD, N J 81 WAVECREST AVE 07036	0 29900 29900		29900			01	.00 6399.50 3199.75
14	10 6.01	0 .0000	2 MUTUAL HSE CORP ROOSEVELT DRIVE WINFIELD, N J 82A WAVECREST AVE 07036	0 14400 14400		14400			01	.00 3082.03 1541.02

V01 250

W01 250

0

0

10

261500

261500

6.01

1 L i n e	2 Block No. Lot No. Qualification Account No.	3 Land Dimensions Building Description Additional Lots Acreage Prop. Class	4 Owner's Name Address City State Property Location Billing Code Zip Code	5 Land Improvement Total	6 Exemptions Cd. Amount	7 Net Taxable Value	8 Deduct. Cd.Quan.	9 Special Tax Codes	10 Num Units	12 DED AMT 2021 TAX 2022 1ST
1	10 6.02	0 .0000	2 MUTUAL HSE CORP ROOSEVELT DRIVE WINFIELD, N J 82B WAVECREST AVE 07036	0 14400 14400		14400			01	.00 3082.03 1541.02
2	10 7	0 TYPE 6F .0000	2 DINKELSPIEL, ALFRED/MUTUAL HSE CORP ROOSEVELT DRIVE WINFIELD, N J 83 WAVECREST AVE 07036	0 29900 29900		29900	V 1 01		01	250.00 6149.50 3074.75
3	10 8.A	0 .0000	2 MUTUAL HSE CORP ROOSEVELT DRIVE WINFIELD, N J 84A WAVECREST AVE 07036	0 17900 17900		17900			01	.00 3831.14 1915.57
4	10 8.B	0 .0000	2 MUTUAL HSE CORP ROOSEVELT DRIVE WINFIELD, N J 84B WAVECREST AVE 07036	0 17900 17900		17900			01	.00 3831.14 1915.57
5	10 8.C	0 .0000	2 MUTUAL HSE CORP ROOSEVELT DRIVE WINFIELD, N J 84C WAVECREST AVE 07036	0 17900 17900		17900			01	.00 3831.14 1915.57
6	10 9	0 TYPE 1F .0000	2 MUTUAL HSE CORP ROOSEVELT DRIVE WINFIELD, N J 85 WAVECREST AVE 07036	0 29900 29900		29900			01	.00 6399.50 3199.75
7	10 10.01	0 .0000	2 MUTUAL HSE CORP ROOSEVELT DRIVE WINFIELD, N J 86A WAVECREST AVE 07036	0 17900 17900		17900			01	.00 3831.14 1915.57
8	10 10.02	0 .0000	2 MUTUAL HSE CORP ROOSEVELT DRIVE WINFIELD, N J 86B WAVECREST AVE 07036	0 17900 17900		17900			01	.00 3831.14 1915.57
9	10 10.03	0 .0000	2 MUTUAL HSE CORP ROOSEVELT DRIVE WINFIELD, N J 86C WAVECREST AVE 07036	0 17900 17900		17900			01	.00 3831.14 1915.57
10	10 11	TYPE 6F .0000	2 WINFIELD MUTUAL HOUSING CORP ROOSEVELT DRIVE WINFIELD, N J 87 WAVECREST AVE 07036	0 29900 29900		29900			01	.00 6399.50 3199.75
11	10 12	0 .0000	2 MUTUAL HSE CORP ROOSEVELT DRIVE WINFIELD, N J 88 WAVECREST AVE 07036	0 36000 36000		36000			01	.00 7705.08 3852.54
12	10 13	TYPE 6F .0000	2 MUTUAL HSE CORP ROOSEVELT DRIVE WINFIELD, N J 90 WAVECREST AVE 07036	0 29900 29900		29900			01	.00 6399.50 3199.75
13	10 14	0 TYPE 6AF .0000	2 WINFIELD MUTUAL HOUSING CORP ROOSEVELT DRIVE WINFIELD, N J 92 WAVECREST AVE 07036	0 38300 38300		38300			01	.00 8197.35 4098.68
14	10 15	0 TYPE 6F .0000	2 HAFFER, WILLIAM/MUTUAL HSE CORP ROOSEVELT DRIVE WINFIELD, N J 94 WAVECREST AVE 07036	0 29900 29900		29900	V 1 02		01	250.00 6149.50 3074.75

1 L i n e	2 Block No. Lot No. Qualification Account No.	3 Land Dimensions Building Description Additional Lots Acreage Prop. Class	4 Owner's Name Address City State Property Location Billing Code Zip Code	5 Land Improvement Total	6 Exemptions Cd. Amount	7 Net Taxable Value	8 Deduct. Cd.Quan.	9 Special Tax Codes	10 Num Units	12 DED AMT 2021 TAX 2022 1ST
1	10 16.01	0 .0000	2 MUTUAL HSE CORP ROOSEVELT DRIVE WINFIELD, N J 96A WAVECREST AVE 07036	0 17900 17900		17900			01	.00 3831.14 1915.57
2	10 16.02	0 .0000	2 MUTUAL HSE CORP ROOSEVELT DRIVE WINFIELD, N J 96B WAVECREST AVE 07036	0 17900 17900		17900			01	.00 3831.14 1915.57
3	10 16.03	0 .0000	2 MUTUAL HSE CO ROOSEVELT DRIVE WINFIELD, N J 96C WAVECREST AVE 07036	0 17900 17900		17900			01	.00 3831.14 1915.57
4	10 17.01	0 .0000	2 MUTUAL HSE CORP ROOSEVELT DRIVE WINFIELD, N J 98A WAVECREST AVE 07036	0 17900 17900		17900			01	.00 3831.14 1915.57
5	10 17.02	0 .0000	2 MUTUAL HSE CORP ROOSEVELT DRIVE WINFIELD, N J 98B WAVECREST AVE 07036	0 17900 17900		17900			01	.00 3831.14 1915.57
6	10 17.03	0 .0000	2 MUTUAL HOUSING CORP ROOSEVELT DRIVE WINFIELD, N J 98C WAVECREST AVE 07036	0 17900 17900		17900			01	.00 3831.14 1915.57
7	10 18.A	0 .0000	2 MUTUAL HSE CORP ROOSEVELT DRIVE WINFIELD, N J 100A WAVECREST AVE 07036	0 17900 17900		17900			01	.00 3831.14 1915.57
8	10 18.B	0 .0000	2 MUTUAL HSE CORP ROOSEVELT DRIVE WINFIELD, N J 100B WAVECREST AVE 07036	0 17900 17900		17900			01	.00 3831.14 1915.57
9	10 18.C	0 .0000	2 CHANDLER, MARGARET 100C WAVECREST AVE WINFIELD, N J 100C WAVECREST AVE 07036	0 17900 17900		17900	S 1 01		01	250.00 3581.14 1790.57
10	10 19.01	0 .0000	2 MUTUAL HSE CORP ROOSEVELT DRIVE WINFIELD, N J 102A WAVECREST AVE 07036	0 17900 17900		17900			01	.00 3831.14 1915.57
11	10 19.02	0 .0000	2 MUTUAL HSE CORP ROOSEVELT DRIVE WINFIELD, N J 102B WAVECREST AVE 07036	0 17900 17900		17900			01	.00 3831.14 1915.57
12	10 19.03	0 .0000	2 MUTUAL HOUSING CORP ROOSEVELT DRIVE WINFIELD, N J 102C WAVECREST AVE 07036	0 17900 17900		17900			01	.00 3831.14 1915.57
13	10 20	TYPE 6F .0000	2 WINFIELD MUTUAL HOUSING CORP ROOSEVELT DRIVE WINFIELD, N J 104 WAVECREST AVE 07036	0 29900 29900		29900			01	.00 6399.50 3199.75
14	10 21.01	TYPE 1F .0000	2 CHERRY, CECILLA/MUTUAL HSE CORP ROOSEVELT DRIVE WINFIELD, N J 106 WAVECREST AVE 07036	0 14400 14400		14400	S 1 01		01	250.00 2832.03 1416.02

1 L i n e	2 Block No. Lot No. Qualification Account No.	3 Land Dimensions Building Description Additional Lots Acreage Prop. Class	4 Owner's Name Address City State Property Location Billing Code Zip Code	5 Land Improvement Total	6 Exemptions Cd. Amount	7 Net Taxable Value	8 Deduct. Cd.Quan.	9 Special Tax Codes	10 Num Units	12 DED AMT 2021 TAX 2022 1ST
1	10 21.02	.0000	2 MUTUAL HSE CORP ROOSEVELT DRIVE WINFIELD, NJ 106B WAVECREST AVE	0 15500 15500		15500			01	.00 3317.47 1658.74
2	10 22	0 TYPE 6F .0000	2 SCHAUTZ, LAWRENCE/MUTUAL HSE CORP ROOSEVELT DRIVE WINFIELD, N J 108 WAVECREST AVE	0 29900 29900		29900	V 1 01		01	250.00 6149.50 3074.75
3	10 23.01	0 .0000	2 MUTUAL HSE CORP ROOSEVELT DRIVE WINFIELD, N J 110A WAVECREST AVE	0 17900 17900		17900			01	.00 3831.14 1915.57
4	10 23.02	0 .0000	2 MUTUAL HSE CORP ROOSEVELT DRIVE WINFIELD, N J 110B WAVECREST AVE	0 17900 17900		17900			01	.00 3831.14 1915.57
5	10 23.03	0 .0000	2 MUTUAL HSE CORP ROOSEVELT DRIVE WINFIELD, N J 110C WAVECREST AVE	0 17900 17900		17900			01	.00 3831.14 1915.57
6	10 24.A	0 .0000	2 MUTUAL HSE CORP ROOSEVELT DRIVE WINFIELD, N J 112A WAVECREST AVE	0 14400 14400		14400			01	.00 3082.03 1541.02
7	10 24.B	0 .0000	2 MUTUAL HSE CORP ROOSEVELT DRIVE WINFIELD, N J 112B WAVECREST AVE	0 14400 14400		14400			01	.00 3082.03 1541.02
8	10 25.01	0 .0000	2 MUTUAL HSE CORP ROOSEVELT DRIVE WINFIELD, N J 114A WAVECREST AVE	0 14400 14400		14400			01	.00 3082.03 1541.02
9	10 25.02	0 .0000	2 MUTUAL HSE CORP ROOSEVELT DRIVE WINFIELD, NJ 114B WAVECREST AVE	0 14400 14400		14400			01	.00 3082.03 1541.02
10	11 1.A	0 .0000	2 MUTUAL HSE CORP ROOSEVELT DRIVE WINFIELD, N J 116A WAVECREST AVE	0 17900 17900		17900			01	.00 3831.14 1915.57
11	11 1.B	0 .0000	2 MUTUAL HSE CORP ROOSEVELT DRIVE WINFIELD, N J 116B WAVECREST AVE	0 17900 17900		17900			01	.00 3831.14 1915.57
12	11 1.C	0 .0000	2 WOZNIAK, BARBARA/MUTUAL HSE CORP ROOSEVELT DRIVE WINFIELD, N J 116C WAVECREST AVE	0 17900 17900		17900	S 1 01		01	250.00 3581.14 1790.57
13	11 2.01	0 .0000	2 MUTUAL HSE CORP ROOSEVELT DRIVE WINFIELD, N J 118A WAVECREST AVE	0 14400 14400		14400			01	.00 3082.03 1541.02
14	11 2.02	0 .0000	2 FORD,JOSEPH/MUTUAL HSE CORP ROOSEVELT DRIVE WINFIELD, N J 118B WAVECREST AVE	0 14400 14400		14400	S 1 02		01	250.00 2832.03 1416.02

V01 250

S02 500

0
239200

0

239200

11

2.02

1 L i n e	2 Block No. Lot No. Qualification Account No.	3 Land Dimensions Building Description Additional Lots Acreage Prop. Class	4 Owner's Name Address City State Property Location Billing Code Zip Code	5 Land Improvement Total	6 Exemptions Cd. Amount	7 Net Taxable Value	8 Deduct. Cd.Quan.	9 Special Tax Codes	10 Num Units	12 DED AMT 2021 TAX 2022 1ST
1	11 3.A	0 .0000	2 MUTUAL HSE CORP ROOSEVELT DRIVE WINFIELD, N J 120A WAVECREST AVE 07036	0 19100 19100		19100			01	.00 4087.97 2043.99
2	11 3.B	0 .0000	2 MUTUAL HSE CORP ROOSEVELT DRIVE WINFIELD, N J 120B WAVECREST AVE 07036	0 19100 19100		19100			01	.00 4087.97 2043.99
3	11 3.C	0 .0000	2 MUTUAL HSE CORP ROOSEVELT DRIVE WINFIELD, N J 120C WAVECREST AVE 07036	0 19100 19100		19100			01	.00 4087.97 2043.99
4	11 3.D	0 .0000	2 HOCKENBURY, JANICE/MUTUAL HSE CORP ROOSEVELT DRIVE WINFIELD, N J 120D WAVECREST AVE 07036	0 19100 19100		19100	D 1 01		01	250.00 3837.97 1918.99
5	11 5	WMHC BLDG .0000	2 WINFIELD MUTUAL HOUSING CORP ROOSEVELT DRIVE WINFIELD, N J WAVECREST AVE 07036	0 354100 354100		354100			01	.00 75788.02 37894.01
6	11 6	COMM BLDG .0000	4A WINFIELD MUTUAL HOUSING CORP ROOSEVELT DRIVE WINFIELD, N J WAVECREST AVE 07036	0 1076600 1076600		1076600				.00 230424.70 115212.35
7	11 8	70 ACRES 70.0000	1 WINFIELD MUTUAL HOUSING CORP ROOSEVELT DRIVE WINFIELD, NJ ENTIRE TOWNSHIP 07036	2634000 0 2634000		2634000				.00 563755.02 281877.51
8										
9										
10										
11										
12										
13										
14										

2634000

0

11

D01 250

1507100

4141100

8

TANGIBLE PERSONAL PROPERTY OF TELEPHONE, PIPELINE AND MESSENGER SYSTEM COMPANIES (CH. 138, P.L. 1966)

TAXING DISTRICT NO. 21 WINFIELD PARK

2022 TAX LIST

COUNTY NO. 20 UNION

PAGE NO. 1

BLOCK NO. LOT NO. QUALIFIC. ACCOUNT	PROPERTY DESCRIPTION	CLASS	OWNERS NAME ADDRESS CITY & STATE PROPERTY LOCATION	ZIP	REPORTED DEPRECIATED BOOK VALUE	AVERAGE ASSESMT RATIO	TAXABLE VALUE OF TANGIBLE PERS PROP	SPEC TAX CODES
9999 1		6A	VERIZON - NJ TAX DEPT 540 BROAD ST ROOM 1005 NEWARK, N J 0	07101	92950	100.00	92950	

PAGE TOTALS ---

92950

92950

2022 EXEMPT PROPERTY LIST

TAXING DISTRICT NO. 21 WINFIELD PARK

COUNTY NO. 20 UNION

PAGE NO. 1

1 Line	2 Block No. Lot No. Qualification Account No.	3 Land Dimensions Building Description Additional Lots Acreage Prop. Class	4 Owner's Name Address City State Property Location Billing Code Zip Code	5 Identification Cd. Own. Use Desc.	6 Statute Under Which Exemption Is Claimed	7 Initial Date Further Dt	8 Land Improvement	9 Total	10 Sp Tax Cd
1	1 1 X	SCHOOLS 1.4575AC L1 1.4575	15A TWP OF WINFIELD MUN BLDG WINFIELD, N J 12 GULFSTREAM	07036	04 03 353 54:04-03.03		189000 598100	787100	
2	1 1.01	SCHOOL 0 .0000	15A TWP OF WINFIELD MUNICIPAL BLDG WINFIELD, N J 12 GULFSTREAM AVE	07036	04 03 353 54:04-03.03		189000 3492800	3681800	
3	1 4	MUNICIPAL BLDG .2950 ACRE .2950	15C TWP OF WINFIELD 12 GULFSTREAM AVE WINFIELD, N J 12 GULFSTREAM AVE	07036	04 01 010 54:04-03.06		38300 215300	253600	
4	1 5 X	FIRE HOUSE .2950AC .2950	15C TWP OF WINFIELD MUN BLDG WINFIELD, N J 14 GULFSTREAM	07036	04 06 501 54:04-03.10		38300 425800	464100	
5	1 6 X	SUPPLY LOCATION X .0000	15C TWP OF WINFIELD 12 GULFSTREAM AVE WINFIELD, N J ATLANTIC DR	07036	04 09 622 54:04-03.6		382800 0	382800	
6	1 6 X	PARK 2.9520AC L1 2.9520	15C TWP OF WINFIELD MUN BLDG WINFIELD, N J GULFSTREAM AVE	07036	04 09 622 54:04-03.03		382800 0	382800	
7	1 7 X	ROADS 30AC L1 18 30.0000	15C TWP OF WINFIELD MUN BLDG WINFIELD, N J GULFSTREAM AVE	07036	04 07 704 54:04-03.03		689000 552600	1241600	
8									
9									
10									
11									
12									
13									
14									

1909200

5284600

7193800

TAXING DISTRICT NO. 21 WINFIELD PARK

COUNTY NO. 20 UNION

PAGE NO.	LAND VALUE	IMPROVE VALUE	EXEMPTION AMOUNT	NET TAXABLE VALUE	-----DEDUCTION SUMMARY-----							-----		BILLED FIRST HALF
					SEN. CIT	SUR SPOUSE	DIS PERSON	VETERAN	WIDOW					
0001		180300		180300			1 250	1 250						19044.83
0002		164800		164800	1 250		1 250	1 250						17386.08
0003		200800		200800	1 250		1 250	1 250						21238.64
0004		234000		234000	1 250		1 250	1 250				2 500		24541.52
0005		248200		248200	1 250			1 250						26311.14
0006		235400		235400			1 250							25066.36
0007		238800		238800	1 250			1 250						25305.20
0008		245800		245800				1 250						26179.30
0009		243400		243400	2 500									25797.46
0010		238800		238800	1 250									25430.20
0011		210400		210400	1 250									22391.00
0012		217400		217400	2 500			1 250						23015.10
0013		279400		279400	2 500									29650.02
0014		269200		269200				3 750						28433.48
0015		263000		263000	2 500			1 250						27769.98
0016		301200		301200										32232.96
0017		272200		272200		1 250		1 250	2 500					28629.50
0018		241200		241200	1 250			1 250						25562.04
0019		232900		232900	2 500									24798.82
0020		243600		243600			1 250	1 250						25818.88
0021		221100		221100	2 500		1 250					1 250		23161.04
0022		257900		257900	1 250			1 250	1 250			1 250		27474.21
0023		229600		229600										24570.69
0024		261800		261800										28016.58
0025		247200		247200				1 250						26329.14
0026		241200		241200	1 250			1 250						25562.04
0027		279600		279600										29921.42
0028		311000		311000	1 250		1 250	2 500						32781.70
0029		352800		352800			1 250	2 500						37379.93
0030		253200		253200	1 250			1 250	1 250					26721.22
0031		228100		228100	1 250									24285.14
0032		242300		242300	2 500									25679.76
0033		250600		250600	2 500		1 250							26567.98
0034		248200		248200								1 250		26436.14
0035		248200		248200	2 500									26436.14
0036		250600		250600	2 500		2 500					1 250		26192.98
0037		250600		250600				2 500	1 250					26442.98
0038		217400		217400										23265.10
0039		248200		248200				3 750	2 500					25936.14
0040		236600		236600	1 250			2 500						25069.78
0041		245800		245800				2 500						26054.30
0042		246600		246600	1 250			1 250						26139.90
0043		243600		243600	1 250			1 250	1 250					25693.88
0044		243600		243600										26068.88
0045		253000		253000	1 250			1 250						26824.82
0046		250600		250600										26817.98
0047		261500		261500				1 250	1 250					27734.45
0048		345600		345600				2 500				1 250		36734.41
0049		259100		259100	2 500									27477.61
0050		239200		239200	2 500			1 250						25223.03
0051	2634000	1507100		4141100			1 250							443034.83
DIST. TOTAL	2634000	13932700		16566700	41 10250	1 250	13 3250	36 9000	14 3500					1760636.71

PAGE 0001

COUNTY NO. 20 UNION

[illegible]

PAGE 0001

COUNTY NO. 20 UNION

[illegible]

PAGE NO : 1
RUN TIME : 09:04:38

PAGE NO : 2
RUN TIME : 09:04:38

TOTAL VALUE

\$0

PROGRAM NO : PT9000C
RUN DATE : 01/04/22

CHAPTER 441 EXEMPT PROPERTY LISTING

PAGE NO : 1
RUN TIME : 09:04:38

[illegible]

PROGRAM NO : PT9000C
RUN DATE : 01/04/22

CHAPTER 441 EXEMPT PROPERTY LISTING

PAGE NO : 2
RUN TIME : 09:04:38

CTY / MUNI

BLOCK

LOT

QUAL

EXEMPT CODE

LAND VALUE

IMPR VALUE

TOTAL VALUE

STATE TOTALS:

TOTAL LINE ITEMS:

0

TOTAL ASSESSED VALUE:

\$0